

Government Gazette

OF

WESTERN AUSTRALIA

(Published by Authority at 3.30 p.m.)

No. 26]

PERTH: FRIDAY, 11th MAY

[1979

Valuation of Land Act, 1978.

PROCLAMATION

WESTERN AUSTRALIA, } By His Excellency Air Chief Marshal Sir Wallace
To Wit: } Kyle, Knight Grand Cross of the Most Honourable
WALLACE KYLE, } Order of the Bath, Knight Commander of the
Governor. } Royal Victorian Order, Commander of the Most
[L.S.] } Excellent Order of the British Empire, Companion
of the Distinguished Service Order, Distinguished
Flying Cross, Knight of Grace of the Most
Venerable Order of the Hospital of St. John of
Jerusalem, Governor in and over the State of
Western Australia and its dependencies in the
Commonwealth of Australia.

WHEREAS it is enacted by section 2 of the Valuation of Land Act, 1978 that the Act shall come into operation on a date to be fixed by proclamation: Now therefore, I, the Governor, acting with the advice and consent of the Executive Council, do hereby fix the 1st July, 1979 as the date on which the Valuation of Land Act, 1978 shall come into operation.

Given under my hand and the Public Seal of the said State at Perth, this 2nd day of May, Nineteen hundred and seventy-nine.

By His Excellency's Command,

CHARLES COURT,
Treasurer.

GOD SAVE THE QUEEN ! ! !

Government Employees' Housing Act, 1964-1973.

PROCLAMATION

WESTERN AUSTRALIA, } By His Excellency Air Chief Marshal Sir Wallace
To Wit: } Kyle, Knight Grand Cross of the Most Honourable
WALLACE KYLE, } Order of the Bath, Knight Commander of the
Governor. } Royal Victorian Order, Commander of the Most
[L.S.] } Excellent Order of the British Empire, Companion
of the Distinguished Service Order, Distinguished
Flying Cross, Knight of Grace of the Most
Venerable Order of the Hospital of St. John of
Jerusalem, Governor in and over the State of
Western Australia and its dependencies in the
Commonwealth of Australia.

WHEREAS it is enacted by subsection (1) of section 7 of the Government Employees' Housing Act, 1964-1973, that the Governor may at any

time declare, by proclamation, any department or other body to be a Department for the purposes of that Act and that thereupon the provisions of that Act shall apply to that Department: Now therefore, I, the Governor, acting with the advice and consent of the Executive Council, do hereby declare the Western Australian Alcohol and Drug Authority to be a Department for the purposes of the Government Employees' Housing Act, 1964-1973.

Given under my hand and the Public Seal of the said State at Perth, this 2nd day of May, nineteen hundred and seventy-nine.

By His Excellency's Command,

K. A. RIDGE,
Minister for Housing.

GOD SAVE THE QUEEN ! ! !

Transfer of Land Act, 1893.

PROCLAMATION

WESTERN AUSTRALIA, } By His Excellency Air Chief Marshal Sir Wallace
To Wit: } Kyle, Knight Grand Cross of the Most Honourable
WALLACE KYLE, } Order of the Bath, Knight Commander of the
Governor. } Royal Victorian Order, Commander of the Most
[L.S.] } Excellent Order of the British Empire, Companion
of the Distinguished Service Order, Distinguished
Flying Cross, Knight of Grace of the Most
Venerable Order of the Hospital of St. John of
Jerusalem, Governor in and over the State of
Western Australia and its dependencies in the
Commonwealth of Australia.

File No. 5735/50, V.6.

WHEREAS by the Transfer of Land Act, 1893, the Governor is empowered by Proclamation in the *Government Gazette* to re-vest in Her Majesty as of Her former estate all or any lands whereof Her Majesty may become the registered proprietor; and whereas Her Majesty is now the registered proprietor of the lands described in the Schedules hereto: Now therefore, I, the Governor with the advice and consent of the Executive Council, do by

this my Proclamation revest in Her Majesty, Her Heirs and Successors, the land described in the Schedules hereto as of Her former estate.

Given under my hand the Public Seal of the said State, at Perth, this 2nd day of May, 1979.

By His Excellency's Command,

D. J. WORDSWORTH,
Minister for Lands.

GOD SAVE THE QUEEN !!!

Schedule 1.

File No.; Description of Land; Certificate of Title Volume; Folio.

- 1073/78—Portion of Wellington Location 690 being Lot 6 on Diagram 52911; 1513; 281.
772/78—Portion of Esperance Location 77; 1211; 221.
1110/79—Portion of Swan Location 16 being Lot 88 on Plan 1776; 590; 53.
1110/79—Portion of Swan Location 16 being part of Lot 86 on Plan 1776; 778; 7.
1708/01, V.3—Fremantle Lots 1432 and 1469; 112; 146A.
1708/01, V.3—Fremantle Lot 680; 1252; 171.
1708/01, V.3—Fremantle Lot 1919; 491; 190A.
1708/01, V.3—Fremantle Town Lot 1514; 1475; 047.
1708/01, V.3—Fremantle Town Lots 836, 837 and 838 and 841 to 846 inclusive and portion of each of Fremantle Town Lots 834, 835 and 839; 1506; 142.
2032/77—Portion of Swan Location 297 and 306 on Diagram 4922; 725; 35.
2032/77—Portion of Swan Location 297 being part of Lot 5 on Plan 1754; 1390; 925.

Schedule 2.

File No. Description of Land.

- 3130/78—Portion of Perthshire Location 101 being Lot 478 on Plan 12667 and being part of the land comprised in Certificate of Title Volume 1465, Folio 364.
3492/78—Portion of Perthshire Location 101 being Lot 483 on Plan 12667 and being part of the land comprised in Certificate of Title Volume 1465, Folio 364.
3054/78—Portion of Swan Location 16 being Lot 42 on Plan 4539 and being part of the land comprised in Certificate of Title Volume 1049, Folio 660.
3055/78—Portion of Swan Location 16 being Lot 56 on Plan 4539 and being part of the land comprised in Certificate of Title Volume 1049, Folio 660.

Land Act, 1933-1977.

PROCLAMATION

WESTERN AUSTRALIA, } By His Excellency Air Chief Marshal Sir Wallace
To Wit: } Kyle, Knight Grand Cross of the Most Honourable
WALLACE KYLE, } Order of the Bath, Knight Commander of the
Governor, } Royal Victorian Order, Commander of the Most
[L.S.] } Excellent Order of the British Empire, Companion
of the Distinguished Service Order, Distinguished
Flying Cross, Knight of Grace of the Most
Venerable Order of the Hospital of St. John of
Jerusalem, Governor in and over the State of
Western Australia and its dependencies in the
Commonwealth of Australia.

File No. 3137/54, V.5.

WHEREAS by section 31 of the Land Act, 1933-1977, the Governor may by Proclamation and subject to such conditions as may be expressed therein, classify as of Class A any lands of the Crown reserved to Her Majesty for any of the purposes specified in the said section: and whereas it is deemed expedient that addition to Class "A" Reserve 31738 for the purpose of "National Park" as described hereunder, should be classified as of

Class A: Now, therefore I, the Governor with the advice of Executive Council do by this my Proclamation classify as of Class A the land described hereunder.

Given under my hand and the Public Seal of Western Australia, at Perth, this 2nd day of May, 1979.

By His Excellency's Command,

D. J. WORDSWORTH,
Minister for Lands.

GOD SAVE THE QUEEN !!!

Schedule.

Red Islet containing an area of about 12.088 6 hectares as shown coloured red on Miscellaneous Plan 592.

(Plans 432/80, 433/80, 448/80.)

Land Act, 1933-1977.

PROCLAMATION

Resumption.

WESTERN AUSTRALIA, } By His Excellency Air Chief Marshal Sir Wallace
To Wit: } Kyle, Knight Grand Cross of the Most Honourable
WALLACE KYLE, } Order of the Bath, Knight Commander of the
Governor, } Royal Victorian Order, Commander of the Most
[L.S.] } Excellent Order of the British Empire, Companion
of the Distinguished Service Order, Distinguished
Flying Cross, Knight of Grace of the Most
Venerable Order of the Hospital of St. John of
Jerusalem, Governor in and over the State of
Western Australia and its dependencies in the
Commonwealth of Australia.

File No. 3362/64, V.2.

WHEREAS by section 109 of the Land Act, 1933-1977, the Governor may resume, for any purpose as in the public interest he may think fit, any portion of land held as a Pastoral Lease; and whereas it is deemed expedient that the portion of Pastoral Lease described in the schedule hereto should be resumed for "Use and Benefit of Aboriginal Inhabitants": Now therefore, I, the Governor with the advice and consent of the Executive Council do by this my proclamation resume portion of Pastoral Lease No. 3114/1115 Crown Lease No. 267/1978 for the purpose aforesaid.

Given under my hand and the Public Seal of Western Australia, at Perth, this 2nd day of May, 1979.

By His Excellency's Command,

D. J. WORDSWORTH,
Minister for Lands.

GOD SAVE THE QUEEN !!!

Schedule.

That portion of Pastoral Lease No. 3114/1115 containing an area of 4.426 6 hectares as surveyed and shown on Lands and Surveys Diagram 83081 as Yurabi Location 14.

(Plan Noonkanbah 1:250 000.)

AT a meeting of the Executive Council held in the Executive Council Chambers, Perth, this 11th day of October 1978, the following Order in Council was authorised to be issued:—

Country Areas Water Supply Act, 1947-1977.

Constitution of Hyden Country Water Area.

ORDER IN COUNCIL.

PWWS 1091/63.

WHEREAS it is enacted under section 8 of the Country Areas Water Supply Act, 1947-1977, that the Governor may by Order in Council constitute a Country Water Area; now, therefore, His Excellency the Governor by and with the consent of the Executive Council do hereby constitute the Hyden Country Water Area as defined in the schedule hereunder and assign the name of Hyden Country Water Area thereto.

J. E. A. PRITCHARD,
Acting Clerk of the Council.

Schedule.

Hyden Country Water Area.

All that portion of land bounded by lines starting from the northeastern corner of the northern severance of Roe Location 191 and extending southerly along the eastern boundary of that severance to the prolongation westerly of the westernmost southern boundary of Location 1042; thence easterly to and easterly and southerly along boundaries of that location and onwards to the westernmost northwestern corner of the western severance of Location 1484; thence southerly along the western boundary of that severance and onwards to the northeastern corner of Location 2395; thence northwesterly along the northeastern boundary of that location to a southeastern side of Hyden-Lake King Road; thence generally south-westerly and westerly along sides of that road to the northeastern corner of the southeastern severance of Location 2938 (Reserve 29207); thence westerly along the northern boundary of that severance and onwards to the eastern boundary of the southern severance of Location 191; thence southerly and westerly along boundaries of that severance to the southeastern corner of the southern severance of Location 2114 (Reserve 23128); thence westerly along the southern boundary of that severance to its western corner; thence 304 degrees 43 minutes, 92.2 metres; thence 332 degrees 58 minutes, 20.12 metres to the southernmost south-eastern corner of the northern severance of Location 2114 (Reserve 23128); thence southwesterly, northerly and southeasterly along boundaries of that severance to the southwestern corner of Location 1057; thence southeasterly and generally northerly along boundaries of that location and generally northerly along western sides of Hyden Road North to the prolongation westerly of the northern boundary of Location 192 and thence easterly to and along that boundary and the northernmost northern boundary of the northern severance of Location 191 to the starting point, as bordered green on Plan P.W.D., W.A. 51219-1-1.

At a meeting of Executive Council held in the Executive Council Chambers at Perth, on the 2nd day of May, 1979, the following Orders in Council were authorised to be issued:—

Child Welfare Act, 1947-1977.

ORDER IN COUNCIL.

WHEREAS by section 19(2)(a) of the Child Welfare Act, 1947-1977, it is provided that the Governor may appoint such persons, male or female, as he may think fit, to be members of any particular Children's Court and; whereas by section 19(1)(b)(ii) of the said Act the Governor may amend, vary or revoke any such appointment: Now therefore His Excellency the Governor by and with the advice and consent of the Executive Council doth hereby revoke the appointment of John Stewart Watson as a Member of the Children's Court at Shay Gap.

R. D. DAVIES,
Clerk of the Council.

Child Welfare Act, 1947-1977.

ORDER IN COUNCIL.

WHEREAS by section 19(2)(a) of the Child Welfare Act, 1947-1977, it is provided that the Governor may appoint such persons, male or female, as he may think fit, to be members of any particular Children's Court and may determine the respective seniorities of such members and whereas by section 19(1)(b)(ii) of the said Act the Governor may amend, vary or revoke any such appointment: Now therefore His Excellency the Governor by and with the advice and consent of the Executive Council doth hereby revoke the appointment of Graham John Wood as a Member of the Children's Court at Roebourne.

R. D. DAVIES,
Clerk of the Council.

Child Welfare Act, 1947-1977.

ORDER IN COUNCIL.

WHEREAS by section 19(2)(a) of the Child Welfare Act, 1947-1977, it is provided that the Governor may appoint such persons, male or female, as he

may think fit, to be members of any particular Children's Court and may determine the respective seniorities of such members and; whereas by section 19(1)(b)(ii) of the said Act the Governor may amend, vary or revoke any such appointment: Now therefore His Excellency the Governor by and with the advice and consent of the Executive Council doth hereby appoint the persons named in the Schedule hereto to be Members of the Children's Court at the place mentioned.

R. D. DAVIES,
Clerk of the Council.

Schedule.

Wickham; Peter Charles Gray, Michael James Gauci, Michael Bernard Lowry.

Land Act, 1933-1977.

ORDERS IN COUNCIL.

WHEREAS by section 33 of the Land Act, 1933-1977, it is made lawful for the Governor to direct that any Reserve shall vest in and be held by any person or persons to be named in the order in trust for the like or other public purposes to be specified in such order: And whereas it is deemed expedient, as follows:—

File No. 2571/14.—That Reserve No. 15949 should vest in and be held by the Shire of Albany in trust for the purpose of "Sand and Gravel".

File No. 4309/50.—That Reserve No. 23154 should vest in and be held by the Shire of Gnowangerup in trust for the purpose of "Shire Housing".

File No. 2074/70.—That Reserve No. 30772 should vest in and be held by the Shire of Cuballing in trust for the purpose of "Gravel".

File No. 2044/78.—That Reserve No. 35545 should vest in and be held by the Shire of Wanneroo in trust for the purpose of "Public Recreation".

File No. 677/78.—That Reserve No. 35546 should vest in and be held by the Shire of Wanneroo in trust for the purpose of "Public Recreation".

File No. 1162/78.—That Reserve No. 35734 should vest in and be held by the Shire of Wanneroo in trust for the purpose of "Public Recreation".

File No. 2092/78.—That Reserve No. 35784 should vest in and be held by the Shire of Wanneroo in trust for the purpose of "Public Recreation".

File No. 1881/78.—That Reserve No. 35841 should vest in and be held by the City of Melville in trust for the purpose of "Public Recreation".

File No. 1110/79.—That Reserve No. 36045 should vest in and be held by the Minister for Education in trust for "Educational Purposes".

File No. 3054/78.—That Reserve No. 36051 should vest in and be held by the Shire of Swan in trust for the purpose of "Recreation".

File No. 3055/78.—That Reserve No. 36052 should vest in and be held by the Shire of Swan in trust for the purpose of "Recreation".

File No. 2112/77.—That Reserve No. 36055 should vest in and be held by The State Energy Commission of Western Australia in trust for the purpose of "Government Requirements (S.E.C.)".

File No. 3268/72.—That Reserve No. 36056 should vest in and be held by the Western Australian Wildlife Authority in trust for the purpose of "Conservation of Flora and Fauna".

File No. 4642/15.—That Reserve No. 36057 should vest in and be held by the Shire of Broome in trust for the purpose of "Drain".

File No. 1319/70.—That Reserve No. 36062 should vest in and be held by the Minister of Water Supply, Sewerage and Drainage in trust for the purpose of "Water Supply Purposes".

Now, therefore, His Excellency the Governor, by and with the advice and consent of the Executive Council, does hereby direct that the beforementioned Reserves shall vest in and be held by the abovementioned bodies in trust for the purposes aforesaid, subject nevertheless to the powers reserved to him by section 37 of the said Act.

R. D. DAVIES,
Clerk of the Council.

Local Government Act, 1960-1978.

ORDER IN COUNCIL.

L.G. 281/74.

HIS Excellency the Governor acting with the advice and consent of the Executive Council and in exercise of the powers conferred by sections 245A and 433A of the Local Government Act, 1960-1978, hereby varies the Order in Council made under those sections of the Act and published in the *Government Gazette* on the 19th December, 1975 and varied by an Order in Council published in the *Government Gazette* on the 26th March, 1976, by adding after item 3 the following item:—

- (4) That part of the municipal district of the Shire of Albany as is contained in the Harbour Ward as described by Order in Council published in the *Government Gazette* on the 22nd December, 1978 at pages 4778 to 4781 inclusive.

R. D. DAVIES,
Clerk of the Council.

Local Government Act, 1960-1978.

Shire of Hall's Creek.

ORDER IN COUNCIL.

L.G. HC-1-4.

WHEREAS—

- (a) the Shire of Hall's Creek is constituted a municipality under the Local Government Act, 1960-1978;
- (b) pursuant to the provisions of that Act an election is required to be held on the 26th May, 1979 so that vacancies which occur on that day in the offices of members of the council of that municipality may be filled;
- (c) through an accidental omission the returning officer of that municipality did not within the prescribed time cause notice of the vacancies and of the nomination day and nomination place for the election to be published in accordance with section 91 of that Act;
- (d) the returning officer has caused to be published in *The West Australian* on the 3rd April, 1979 a notice of the vacancies and nomination place and in that notice purported to appoint the 4th May, 1979 as the nomination day;

Now, therefore, His Excellency the Governor, acting with the advice and consent of the Executive Council and under section 688 of the Local Government Act, 1960-1978, in order to rectify the omission and for the purpose of giving effect to the intention and purposes of that Act, does hereby—

- (e) fix the 4th May, 1979 as the nomination day for the election referred to in paragraph (b) hereof in lieu of the day fixed by section 90 of the Act;

Aboriginal Heritage Act, 1972.

ORDER IN COUNCIL.

WHEREAS it is enacted (*inter alia*) by section 19 of the Aboriginal Heritage Act, 1972, that where the Trustees of the Western Australian Museum recommend that any Aboriginal sites are of outstanding importance the Governor may, by Order in Council, declare those sites to be protected areas; and whereas pursuant to subsection (1) of section 13 of the Act the Trustees, with the consent in writing of the Minister for Education, Cultural Affairs and Recreation, by resolution, have delegated to the Aboriginal Cultural Material Committee, the power to make recommendations to the Governor for the purpose of section 19 of the Act; and whereas the Aboriginal Cultural Material Committee recommend to the Governor that the Aboriginal Art and Occupation sites at Morung are Aboriginal sites of outstanding importance; Now therefore, His Excellency the Governor acting with the advice and consent of Executive Council and in exercise of the powers conferred by section 19 of the Aboriginal Heritage Act, 1972, hereby declares that the area specified in the first column of the Schedule to this order is a protected area for the purpose of the Aboriginal Heritage Act, 1972, in relation to the Aboriginal Site specified in the second column.

R. D. DAVIES,
Clerk of the Council.

- (f) fix fourteen days before the nomination day as the time not earlier than which a person wishing to be a candidate for the election shall have delivered or caused to be delivered to the returning officer, in accordance with paragraph (c) of section 92 of the Act, the nomination paper and accompaniments as set out in that paragraph, in lieu of the time fixed by that paragraph;

- (g) order that, notwithstanding that the notice referred to in paragraph (d) of this order was published outside the time prescribed by section 91 for such publication and that the terms of the notice were not in accordance with the various provisions of the Act as set out above, the notice shall be as valid and effective as if it were properly published in accordance with that section.

R. D. DAVIES,
Clerk of the Council.

Workers' Compensation Act, 1912-1978.

ORDER IN COUNCIL.

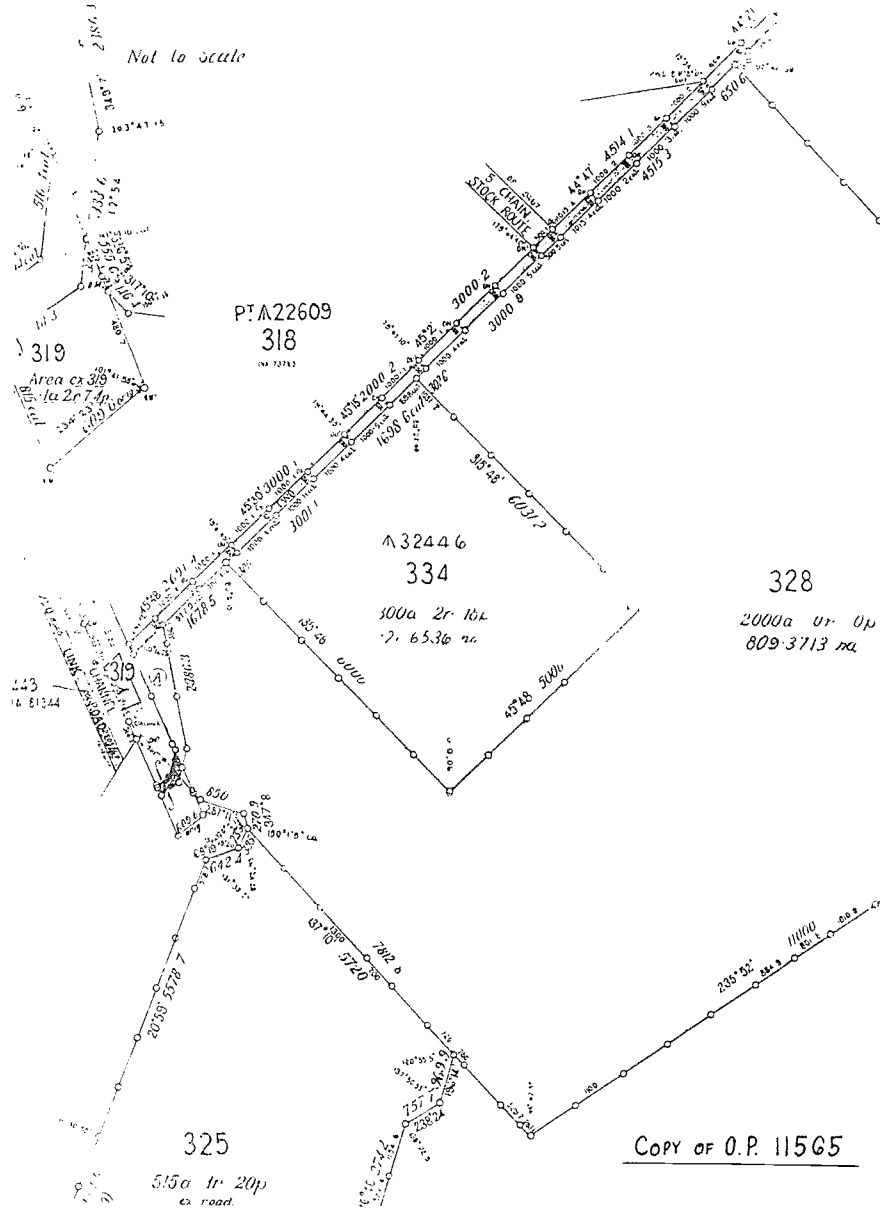
WHEREAS it is enacted, *inter alia*, by section 13 of the Workers' Compensation Act, 1912-1978 that it shall be obligatory for every employer to obtain from an incorporated insurance office, approved by the Minister, a policy of insurance for the full amount of the liability to pay compensation under the said Act to all workers employed by him, but that if an employer or group of employers proves to the satisfaction of the Minister that such employer or group of employers has established a fund for insurance against such liability and has deposited at the Treasury securities charged with all payments to become due under such liability, the Governor may, by Order in Council, exempt such employer or group of employers from the operation of that section; and whereas BP Refinery (Kwinana) Pty. Ltd., of Mason Road, Kwinana, being an employer within the meaning of the section has duly, in accordance with the Act, and the regulations made hereunder, made application for exemption from the operation of the section, and has satisfied the Minister that it has established a fund for insurance against the said liability, and has deposited at the Treasury a security, to wit, a bond for the value of Fifty Thousand Dollars (\$50 000.00) charged with all payments to become due under the said liability: Now, therefore His Excellency the Governor, acting with the advice and consent of the Executive Council and in exercise of the powers conferred by the Act, doth hereby exempt BP Refinery (Kwinana) Pty. Ltd. from the operation of section 13 of the Workers' Compensation Act, 1912-1978 for a period expiring on 31st December, 1980.

R. D. DAVIES,
Clerk of the Council.

Schedule.

Column 1
 Kununurra
 Latitude and longitude for centre of Reserve 32446: 15°40' 50.98" ANS; 128°45' 21.54" ANS.
 Specific location and dimensions:
 The area concerned is all that portion of land comprising King Location 334 (Reserve 32446) as surveyed and shown on Lands and Surveys Original Plan 11565.

Column 2
 Morung
 Aboriginal art and occupation sites.



Country Towns Sewerage Act, 1948-1978.
 Bunbury Sewerage Reticulation Area No. 19.

ORDER IN COUNCIL.

PWWS 1560/78.

WHEREAS by the Country Towns Sewerage Act, 1948-1978 it is provided that before undertaking the construction of sewerage works the Minister shall submit plans, descriptions, books of reference and estimates of the proposed works to the Governor for approval; and that if they are approved the Governor may forthwith by Order in Council

empower the Minister to undertake the Construction of the proposed works; now, therefore, His Excellency the Governor with the advice of the Executive Council doth hereby approve of the plans, descriptions, books of reference and estimates marked on Plan P.W.D., W.A. 51303-1-1 for the construction of the Bunbury Sewerage Reticulation Area No. 19 which was duly submitted for approval and hereby empowers the Minister to undertake the construction of the said works.

R. D. DAVIES,
 Clerk of the Council.

AUDIT ACT, 1904.
(Section 33.)

The Treasury,
Perth, 4th May, 1979.

It is hereby published for general information that the following persons have been appointed as certifying officers:—

- R. J. Papparone, for the Workers' Compensation Board. From 1/5/79.
- I. M. Cockram, for the Main Roads Department. From 12/3/79.
- G. P. Day, for the Main Roads Department. From 22/1/79 to 9/3/79.

and that the appointments of the following officers, as certifying officers, have been cancelled:—

- L. E. Spicer, for the Main Roads Department. From 9/3/79.
- R. W. Whiteman, for the Workers' Compensation Board. From 28/7/78.
- R. W. Utting, for the Western Australian Government Railways. From 5/4/79.
- R. J. Martin, for the Western Australian Government Railways. From 5/4/79.
- W. H. Morgan, for the Western Australian Government Railways. From 5/4/79.

R. F. BOYLEN,
Acting Under Treasurer.

4th May, 1979.

LAND AGENTS ACT, 1921.
Application for Transfer of a Licence.

To the Court of Petty Sessions at Perth:

I, STUART PAUL IRVING, of 41 Woodsome Street, Mt. Lawley 6050, hereby apply on behalf of a firm Stuart Irving Real Estate, the partners of which are Stuart Paul Irving and Peta Leonie Irving, for the licence currently issued to Stuart Paul Irving, on his own behalf trading as Stuart Irving Real Estate to be transferred to me to carry on business as a Land agent at 41 Woodsome Street, Mt. Lawley 6050.

Dated the 3rd day of May, 1979.

S. P. IRVING,
Signature of Applicant (Transferee).

I, Stuart Paul Irving, concur in this application.

S. P. IRVING,
Signature of Transferor.

Appointment of Hearing.

I hereby appoint the 12th day of June, 1979, at 2.15 o'clock in the afternoon as the time for the hearing of the foregoing application at the Court of Petty Sessions at Perth.

Dated the 3rd day of May, 1979.

K. W. SHEEDY,
Clerk of Petty Sessions.

Objection to the granting of the licence may be served on the applicant and the Clerk of Petty Sessions at any time prior to seven days before the date appointed for the hearing.

LAND AGENTS ACT, 1921.

Application for Transfer of a Licence.

To the Court of Petty Sessions at Perth:

I, ALAN FREDERICK WHITE, of 10 Dunblane Road, Floreat Park, W.A. 6014, hereby apply on my own behalf for the licence currently issued to Alan Frederick White, on behalf of a firm, Dennis Hawcroft and Company, to be transferred to me to carry on business as a Land agent at 10 Dunblane Road, Floreat Park, W.A., 6014.

Dated the 4th day of May, 1979.

A. WHITE,
Signature of Applicant (Transferee).

I, Alan Frederick White, concur in this application.

A. WHITE,
Signature of Transferor.

Appointment of Hearing.

I hereby appoint the 12th day of June, 1979, at 2.15 o'clock in the afternoon as the time for the hearing of the foregoing application at the Court of Petty Sessions at Perth.

Dated the 4th day of May, 1979.

K. W. SHEEDY,
Clerk of Petty Sessions.

Objection to the granting of the licence may be served on the applicant and the Clerk of Petty Sessions at any time prior to seven days before the date appointed for the hearing.

LAND AGENTS ACT, 1921.

Application for Licence in the First Instance.

To the Court of Petty Sessions at Perth:

I, DAVID ROBERT CHADWICK, of 26 Wattle Street, South Perth, Student and Company Director, having attained the age of eighteen years, hereby apply (on behalf of the Company registered by the name of D. Chadwick & Associates Pty. Limited) for a licence to carry on the business of a land agent under the Land Agents Act, 1921. The principal place of business will be at 3 Mends Street, South Perth.

Dated the 13th day of February, 1979.

D. R. CHADWICK,
Signature of Applicant.

Appointment of Hearing.

I hereby appoint the 12th day of June, 1979, at 2.15 o'clock in the afternoon, as the time for the hearing of the foregoing application at the Court of Petty Sessions at Perth.

Dated the 7th day of May, 1979.

K. W. SHEEDY,
Clerk of Petty Sessions.

Objection to the granting of the application may be served on the applicant and the Clerk of Petty Sessions at any time prior to seven days before the date appointed for the hearing.

LAND AGENTS ACT, 1921.

Application for Transfer of a Licence.

To the Court of Petty Sessions at Beaufort Street, Perth:

I, GRAE SCOTT LOUKES, of 6a Wood Street, Swanbourne, hereby apply on my own behalf trading as Grae Loukes for the licence currently issued to Grae Scott Loukes as nominee of Tamarind Pty. Ltd. to be transferred to me to carry on business as a Land agent at 159 Adelaide Terrace, Perth.

Dated the 3rd day of May, 1979.

GRAE LOUKES,
Signature of Applicant (Transferee).

I, Grae Scott Loukes, concur in this application.

GRAE LOUKES,
Signature of Transferor.

Appointment of Hearing.

I hereby appoint the 12th day of June, 1979, at 2.15 o'clock in the afternoon, as the time for the hearing of the foregoing application at the Court of Petty Sessions at Perth.

Dated the 3rd day of May, 1979.

K. W. SHEEDY,
Clerk of Petty Sessions.

Objection to the granting of the licence may be served on the applicant and the Clerk of Petty Sessions at any time prior to seven days before the date appointed for the hearing.

LAND AGENTS ACT, 1921.

Application for Licence in the First Instance.

To the Court of Petty Sessions at Perth:

I, TREVOR WILLIAM TYSON, of 68 Lawley Crescent, Mount Lawley, Real Estate Land salesman, having attained the age of twenty-one years, hereby apply on my behalf for a licence to carry on the business of a land agent under the Land Agents Act, 1921. The principal place of business will be at 15th Floor, Lombard House, 251 Adelaide Terrace, Perth.

Dated the 7th day of May, 1979.

T. W. TYSON,
Signature of Applicant.

Appointment of Hearing.

I hereby appoint the 12th day of June, 1979, at 2.15 o'clock in the afternoon, as the time for the hearing of the foregoing application at the Court of Petty Sessions at Perth.

Dated the 8th day of May, 1979.

K. W. SHEEDY,
Clerk of Petty Sessions.

Objection to the granting of the application may be served on the applicant and the Clerk of Petty Sessions at any time prior to seven days before the date appointed for the hearing.

LAND AGENTS ACT, 1921.

Application for Transfer of a Licence.

To the Court of Petty Sessions at Perth:

I, GRAEME JOHN DAVIES, of 40 Cowper Road, Sorrento 6020, hereby apply on behalf of a firm Simpson Davies Estate Agents, the partners of which are: Graeme John Davies, Margaret Anne Davies, Ian John Simpson and Faye Winifred Simpson, for the licence currently issued to Graeme John Davies, on behalf of a firm Graeme Davies & Co. to be transferred to me to carry on business as a Land agent at 40 Cowper Road, Sorrento 6020.

Dated the 8th day of May, 1979.

G. J. DAVIES,
Signature of Applicant (Transferee).

I, Graeme John Davies, concur in this application.

G. J. DAVIES,
Signature of Transferor.

Appointment of Hearing.

I hereby appoint the 12th day of June, 1979, at 2.15 o'clock in the afternoon as the time for the hearing of the foregoing application at the Court of Petty Sessions at Perth.

Dated the 8th day of May, 1979.

K. W. SHEEDY,
Clerk of Petty Sessions.

Objection to the granting of the licence may be served on the applicant and the Clerk of Petty Sessions at any time prior to seven days before the date appointed for the hearing.

LAND AGENTS ACT, 1921.

Application for Transfer of a Licence.

To the Court of Petty Sessions at Perth:

I, HUBERT CAMILLUS KEOGH, of 5 Alexandra Street, Perth, hereby apply on behalf of a firm Keogh & George, the partners of which are: Hubert Camillus Keogh, Susan Elizabeth Keogh, Ian Basil

George and Janine George, for the licence currently issued to Hubert Camillus Keogh, on his own behalf trading as Keogh & Assoc. to be transferred to me to carry on business as a Land agent at Shop 23, Victoria Markets, Victoria Park.

Dated the 3rd day of May, 1979.

H. C. KEOGH,
Signature of Applicant (Transferee).

I, Hubert Camillus Keogh concur in this application.

H. C. KEOGH,
Signature of Transferor.

Appointment of Hearing.

I hereby appoint the 12th day of June, 1979, at 2.15 o'clock in the afternoon as the time for the hearing of the foregoing application at the Court of Petty Sessions at Perth.

Dated the 4th day of May, 1979.

K. W. SHEEDY,
Clerk of Petty Sessions.

Objection to the granting of the licence may be served on the applicant and the Clerk of Petty Sessions at any time prior to seven days before the date appointed for the hearing.

Western Australia.

FINANCE BROKERS CONTROL ACT, 1975.

(Sections 24 and 27.)

Application for Finance Brokers Licence
by Individual.

To: The Registrar, Finance Brokers Supervisory Board.

I, RUSSELL JOHN HAWKINS of 72 Thomas Street, Nedlands 6009, hereby apply for a Finance Brokers Licence under the Finance Brokers Control Act, 1975. My address for service of notices in respect of this application is 72 Thomas Street, Nedlands.

Dated this 23rd day of April, 1979.

Signed R. J. HAWKINS.

Appointment of Hearing.

I hereby appoint the 6th June, 1979, at 9.00 o'clock in the forenoon as the time for hearing the foregoing application at the Offices of the Finance Brokers Supervisory Board, 184 St. George's Terrace, Perth.

P. MANNING,
Acting Registrar,
Finance Brokers Supervisory Board.

Objection to the granting of this licence shall be in the approved form and may be served on the applicant and the Registrar at any time prior to seven days before the date appointed for the hearing.

PUBLIC SERVICE ACT, 1978.

IT is advised for general information that with the coming into operation of the Public Service Act, 1978 on 16th May, 1979, Public Service staffing matters will appear in an internal Public Service publication, the *Public Service Notices*, and not in the *Government Gazette*.

G. H. COOPER,
Chairman,
Public Service Board.

PUBLIC SERVICE ARBITRATION ACT, 1966-1977

DETERMINATION—ROTTNEST ISLAND BOARD

PURSUANT to Section 12 of the Public Service Arbitration Act, 1966-1977 the Rottnest Island Board hereby gives notice that the titles, salaries or range of salaries allocated to offices and salary within each salary range allocated to officers covered by the Rottnest Island Board Administrative, Clerical and General Officers Salaries, Allowances and Conditions Agreement 1978 as at September 1, 1978 shall be in accordance with the following determination:—

Title of Office	Occupant	Classification 1/9/78	Salary (Excluding Allowances)	Remarks
Managing Secretary	Sullivan D. J.	A-I-5	22 582	
Accountant	Bishop W.	C-II-7	14 681	
Assistant Accountant	Carter A. T.	C-II-3	11 287	
Clerk	Mapleson M. M.	C-II-1	9 975	
Postal Clerk	Cross C. E.	C-IV	9 168	
Tourist Clerk	Mackey G. D.	C-IV	8 891	
Stores Clerk	Hancock B.	C-IV	9 168	
Relief Clerk	Vacant	C-IV	
Clerical Assistant	Greenham H.	C-VI	7 918	
Clerical Assistant	Cross M. L.	C-VI	7 918	
Clerical Assistant	Shardlow J. C.	C-VI	4 347	
Clerical Assistant	Willsea D. E.	C-VI	5 073	
Supervisor	Scott J. W.	G-II-4	12 276	
Ranger	Jermyn L. W.	G-II-1	9 870	
Storeman	Ranford J. E.	G-VII-1	8 754	Plus Allowance to \$9 286

Crown Law Department,
Perth, 11th May, 1979.

IT is hereby notified for public information that His Excellency the Governor in Executive Council has:—

Approved of the following appointments to the Commission of the Peace for the State of Western Australia.

James Garfield Crawford, (Residential Address) Nerren Nerren Station, via Geraldton.

Jorge Marques do Rosario e Silva, (Residential Address) Flat 106, Johnston Court, 23 Adelaide Street, Fremantle. (Business Address) W.A. Portuguese Club Inc., 5 Strang Street, Hamilton Hill.

Graham Humphrey Armstrong Errington, (Residential Address) 62 Third Avenue, Bassendean. (Business Address) S. W. Hart & Co., Pty. Ltd., 112 Pilbara Street, Welshpool.

R. M. CHRISTIE,
Under Secretary for Law.

Chief Secretary's Office,
Perth, 4th May, 1979.

THE Hon. Chief Secretary has approved the appointment of the following persons as Commissioners for Declarations under the Declarations and Attestations Act, 1913-1972.

Addison, Graham Arthur; Mt. Pleasant
Bastable, Bronwyn; Booragoon
Beverley, John Claude; Duncraig
Bosio, Frank John; Riverton
Cameron, John Thomas; Ardross
D'Amico, Paul; Morley
Frew, Anthony Guy; Bayswater
Hancock, Alexander Ronald; Port Hedland
Hepburn, Marjorie; Armadale
Herdsman, Bill; Lynwood
Hull, Basil Edwin; Greenmount
Jennings, Barbara Joyce; North Perth
Kerr, Judith Patricia; Como
Lathwell, Byron Roy; Burrendah
Leers, Karen Maria Ramplin; Fremantle
Little, Harold Edward; Narrogin
Little, Jack; Lesmurdie

Norrish, Norma Georgina; Kununoppin
Parrick, Brian James; Kununoppin
Stevenson, Andrew Peter; Greenwood
Reid, Cecil Raymond Henry; Moora
Williams, Alan Robert; Mt. Lawley
Wood, William Thomas; Orelia

D. A. COATES,
Acting Secretary.

EDUCATION ACT, 1928 (AS AMENDED).

Government School Teachers' Tribunal Election.

27th April, 1979.

I CERTIFY under the provisions of Regulation 295B of the Education Act Regulations that the under-mentioned candidates have been duly elected for the respective positions stated herein:

For Member: Harken, Nennie.

For Deputy Member: Negus, John Albert.

E. G. FOREMAN,
Chief Electoral Officer,
Returning Officer.

State Electoral Department,
565 Hay Street,
Perth.

2nd May, 1979.

Chief Secretary's Department,
Perth, 11th May, 1979.

HIS Excellency the Governor acting pursuant to section 7 of the Real Estate and Business Agents Act, 1978, and the Interpretation Act, 1918 (as amended) to constitute the Real Estate and Business Agents Supervisory Board and to appoint thereto—

- Mr. Rolf Lindsey of 2 Bellevue Avenue, Dalkeith, to be a member and Chairman of the Board for a term of four years.
- Mr. Leonard George Fletcher of 97 Lake Monger Drive, Wembley, a person experienced in commercial practice and not being a licensed agent, to be a member for a term of three years.
- Mr. Peter Henry Atkins of 25 Market Street, Guildford, a legal practitioner, to be a member for a term of four years.

- (d) Mr. Donald Mervyn Hutchison of 14 Ridge Street, South Perth, a licensed agent nominated by the Real Estate Institute of Western Australia to be a member for a term of three years.
- (e) Mr. John Keith Quinlan, of Wingfield Avenue, Crawley, a person nominated by the Minister under section 7(4)(b) of the Act, to be a member for a term of one year.

D. A. COATES,
Acting Secretary.

Busts +; American Art Enterprises Inc., 12011 Sherman Road, North Hollywood, CA 91605.
Cavalier May 1979; Dugent Publishing Corp., 316 Aragon Avenue, Suite 209, Coral Gables, Fla. 33134.
40 RTY Plus, Vol. 1 No. 3; Ben Books Ltd., 24b Crown Street, London, W3 9SB.
Hot Buns No. 1; A Pacer Publications.
Leg Show, Vol. 5 No. 1; American Art Enterprises Inc., 12011 Sherman Road, North Hollywood, CA 91605.

INDECENT PUBLICATIONS AND ARTICLES
ACT, 1902-1974.

I, DESMOND HENRY O'NEIL, Deputy Premier and Chief Secretary, being the Minister administering the Indecent Publication and Articles Act, 1902-1974, upon consideration of a report of the State Advisory Committee on Publications that the publications specified in the Schedule below are, for the purposes of paragraph (a) of subsection (1) of section 9 of that Act, undesirable reading for persons under the age of eighteen years and should be classified as restricted publications, and acting in exercise of the powers conferred by subsection (1) of section 10 of that Act do hereby determine that the publications specified in the Schedule below shall be classified as restricted publications for the purposes of that Act.

Dated this 3rd day of May, 1979.

D. H. O'NEIL,
Deputy Premier,
Chief Secretary.

Schedule.

Name of Publication; Publisher.

Buds Vol. 1 No. 2; American Art Enterprises Inc., 12011 Sherman Road, North Hollywood, C.A. 91605.
Club International Vol 8 No. 4; Paul Raymond Publications Ltd., 2 Archer Street, London, W1V 7HE.
Peaches 43; Jeenaroy Ltd., 17 South Molton Street, London, W.1.
Boobs, Busts & Bazooms; American Art Enterprises Inc., 21335 Rosce Blvd., Canoga Park, California, 91304.

LIQUOR ACT, 1970-1976.

Chief Secretary's Department,
Perth, 11th May, 1979.

HIS Excellency the Governor acting pursuant to the powers conferred by section 10 of the Liquor Act, 1970-1976 has re-appointed Mr. Fiorello Lucchini to be a member of the Licensing Court of Western Australia for a period of three (3) years commencing 1st June, 1979.

D. A. COATES,
Acting Secretary.

PSYCHOLOGISTS REGISTRATION ACT, 1976.

(Section 5.)

Notice of Exemption.

Department of Health,
Perth, 4th April, 1979.

M.H.S. File No. 9/76, Vol. II.

I, THE UNDERSIGNED MINISTER FOR HEALTH, being the Minister charged with the administration of the Psychologists Registration Act, 1976; acting in the exercise of power in this behalf conferred on me by section 5 of the Act do hereby exempt Lesley Patricia Rourke, being a qualified teacher and holding a Bachelor of Arts Degree and a Diploma of Education from the University of Western Australia from the provisions of section 53 of the Act with respect to the administration and interpretation of the Binet and Weschler Individual Intelligence Tests for children and to that extent only and not otherwise the provision of section 53 should not apply. This exemption and its conditions may be subject to review by the Psychologists Board of Western Australia at any future date.

R. L. YOUNG,
Minister for Health.

ROAD TRAFFIC ACT, 1974-1978.

Road Traffic Authority,
Perth, 2nd May, 1979.

HIS Excellency the Governor in Executive Council, acting under the Road Traffic Act, 1974-1978 and section 11 of the Interpretation Act, 1918 has been pleased to make the regulations set out in the Schedule hereto.

R. J. COURT,
Chairman, Road Traffic Authority.

Schedule.

REGULATIONS.

Principal regulations. 1. In these regulations the Road Traffic Code, 1975 published in the *Government Gazette* on the 29th May, 1975, as amended from time to time thereafter by notices so published, is referred to as the principal regulations.

Reg. 102 amended. 2. Regulation 102 of the principal regulations is amended by substituting for the item—

Part XVII.—Unattended and Unauthorised Animals and Vehicles on Roads. ,

the item

Part XVII.—Unattended and Unauthorised Vehicles and Stock on Roads. .

Schedule—continued

- Heading to Part XVII amended. 3. The heading to PART XVII of the principal regulations is amended by substituting for the word "ANIMALS", the word "STOCK".
- Reg. 1702 substituted. 4. The principal regulations are amended by substituting for regulation 1702 the following regulation—
- Unattended stock on roads. 1702. (1) The owner or the person for the time being in charge of stock shall not allow it to—
 - (a) stray onto, or along, a road;
 - (b) be unattended on a road; or
 - (c) obstruct any portion of a road.
 (2) It is a defence to a complaint under subregulation (1) of this regulation that the owner or person for the time being in charge of the stock took all reasonable precautions to prevent the stock from straying onto, or along, being unattended on, or obstructing any portion of, the road.
 (3) Any stock that is straying on, unattended on or obstructing any portion of, a road, may be seized by a patrolman or an officer of the local authority of the district and placed in a public pound.

ROAD TRAFFIC ACT, 1974-1977.

Road Traffic Authority,
Perth, 2nd May, 1979.

HIS Excellency the Governor in Executive Council, acting pursuant to the provisions of the Road Traffic Act, 1974-1977 and section 11 of the Interpretation Act, 1918 has been pleased to make the regulations set out in the Schedule hereunder to have and take effect on and from the coming into operation of sections 3, 7 and 10 of the Road Traffic Act Amendment Act, 1978.

R. J. COURT,
Chairman, Road Traffic Authority.

Schedule.
REGULATIONS.

- Principal regulations. 1. In these regulations the Road Traffic (Driver's Licences) Regulations, 1975, published in the *Government Gazette* on the 29th May, 1975 and amended from time to time thereafter by notices so published are referred to as the principal regulations.
- Reg. 3 amended. 2. Regulation 3 of the principal regulations is amended—
 - (a) by deleting the passage "within the meaning of the Vehicle Standards Regulations, 1977" in subitem (i) of class M; and
 - (b) by adding at the end thereof a new class as follows—
N. any moped only.
- Reg. 5 amended. 3. Regulation 5 of the principal regulations is amended by adding at the end thereof, in the appropriate Columns, the following item—
Class N 16 years .

ROAD TRAFFIC ACT, 1974-1977.

Road Traffic Authority,
Perth, 2nd May, 1979.

HIS Excellency the Governor in Executive Council, acting under the provisions of the Road Traffic Act, 1974-1977, has been pleased to make the regulations set out in the schedule hereto.

R. J. COURT,
Chairman, Road Traffic Authority.

Schedule.
REGULATIONS.

- Principal regulations. 1. In these regulations the Road Traffic (Licensing) Regulations, 1975 reprinted in accordance with the Reprinting of Regulations Act, 1954 and published in the *Government Gazette* on the 29th December, 1978, including regulations up to 10th March, 1978, amended from time to time thereafter by notices so published are referred to as the principal regulations.
- Reg. 26 amended. 2. Regulation 26 of the principal regulations is amended by substituting for paragraph (a) of subregulation (3) the following paragraph—
 - (a) the vehicle is used in accordance with the Vehicle Standards Regulations, 1977;

ROAD TRAFFIC ACT, 1974-1977.

Road Traffic Authority,
Perth, 2nd May, 1979.

HIS Excellency the Governor in Executive Council, acting pursuant to the powers conferred by the Road Traffic Act, 1974-1977, has been pleased to make the regulations set forth in the schedule hereunder.

R. J. COURT,
Chairman, Road Traffic Authority.

Schedule.

REGULATIONS.

- Principal regulations. 1. In these regulations the Vehicle Standards Regulations, 1977 published in the *Government Gazette* on the 10th November, 1977 and subsequently amended from time to time by notices so published, are referred to as the principal regulations.
- Reg 104 amended. 2. Regulation 104 of the principal regulations is amended—
- (a) by adding after the words "in relation to" in line one of the interpretation "gross combination mass" the words "a road train or"; and
- (b) by adding after the interpretation "right hand side" the following interpretation—
- "road train" means—
- (a) a motor vehicle towing two or more trailers;
or
(b) an articulated vehicle towing one or more trailers.
- Reg. 1107 amended. 3. Regulation 1107 of the principal regulations is amended by adding after the word "dimensions" in line three of subregulation (7), the passage "or is a road train."
- Reg. 1401 amended. 4. Subregulation (3) of regulation 1401 of the principal regulations is amended—
- (a) by adding after the word "trailer" in line two the passage ", trailers";
- (b) by deleting the word "or" after paragraph (b); and
- (c) by substituting for the passage "38 tonnes." in paragraph (e), the passage—
- 38 tonnes,
whichever is the least.
- Reg. 1402 amended. 5. Paragraph (b) of subregulation (1) of regulation 1402 of the principal regulations is amended—
- (a) by adding immediately before the words "in combination" in line one, the words "or vehicles"; and
- (b) by substituting for the word "a" in line two, the word "the".

ROAD TRAFFIC ACT, 1974-1977.

Road Traffic Authority,
Perth, 2nd May, 1979.

HIS Excellency the Governor in Executive Council, acting under the Road Traffic Act, 1974-1977, has been pleased to make the regulations set out in the schedule hereunder.

R. J. COURT,
Chairman, Road Traffic Authority.

Schedule.

REGULATIONS.

1. In these regulations—
- (a) the Vehicle Standards Regulations, 1977 published in the *Government Gazette* on the 10th November, 1977, as amended from time to time thereafter by notices so published, are referred to as the Vehicle Standards Regulations;
- (b) the Road Traffic (Licensing) Regulations, 1975 reprinted and published in the *Government Gazette*, pursuant to the Reprinting of Regulations Act, 1954, on the 29th December, 1978, are referred to as the Road Traffic (Licensing) Regulations.

Schedule—*continued*

2. Regulations 107 and 108 of the Vehicle Standards Regulations, and subregulations (2), (3), (4), and (5) of regulation 4 of the Road Traffic (Licensing) Regulations, are revoked and remade, to stand as regulation 107 of the Vehicle Standards Regulations, as follows—

Vehicles
may be
ordered
off the
road.

107. (1) Where an officer of the Authority or a patrolman is of the opinion that—

(a) a vehicle does not conform to the requirements of the Act, or these regulations, or is in such a condition as to occasion danger or unreasonable annoyance to any person, or damage to any property, he may order that—

- (i) the vehicle be not used thereafter; or
- (ii) the vehicle be not used on or after a specified date,

unless, after the making of the order, the vehicle has been submitted to the Authority for examination, and found to be fit for use;

(b) a vehicle—

- (i) is of a tare that does not conform with the tare shown on the licence issued in respect of that vehicle, or the tare required by these regulations to be painted on that vehicle; or
- (ii) requires repair, adjustment, or reconditioning, or the supply, fitting, or removal of any equipment, or any other attention,

he may order that the vehicle be not used on or after a specified date unless, after the making of the order, the vehicle has been submitted to the Authority for examination, and found to be fit for use.

(2) Where, in respect of a vehicle, an order is made under subregulation (1) of this regulation—

(a) where the driver of the vehicle is not the owner—

- (i) the officer or patrolman making the order shall cause a copy of the order to be served on the owner; and
- (ii) the driver of the vehicle shall bring the order to the notice of the owner; and

(b) the officer or patrolman making the order shall attach to the vehicle a notice of the order prohibiting the use of that vehicle.

(3) A person shall not—

- (a) except for the purpose of submitting it for re-examination, use or permit or suffer the use of a vehicle during a period when the use of that vehicle is prohibited by an order notice of which is attached to the vehicle;
- (b) except where authorised by the Authority to do so, wilfully remove, damage or obliterate a notice attached to a vehicle under this regulation.

3. Subregulation (3a) of regulation 22 of the Road Traffic (Licensing) Regulations is amended by deleting the passage "regulation 4 or under regulation 107 or 108" and inserting in lieu thereof the passage "regulation 107".

INDUSTRIAL AND COMMERCIAL
EMPLOYEES' HOUSING ACT, 1973.

Notice.

I, being the Minister of the Crown for the time being administering the Industrial and Commercial Employees' Housing Act, 1973, acting pursuant to subsection (2) of section 7 of that Act, and in belief that the employers set out in the schedule to this notice are entitled to become participating employers for the purpose of that Act, hereby specify the employers set out in the schedule to this notice as participating employers for the purpose of that Act.

Dated at Perth this 2nd day of May, 1979.

K. A. RIDGE,
Minister for Housing.

Schedule.

Hotel Kununurra Pty Ltd
Westralian Farmers Co-operative Ltd.
Karratha Pharmacy
Combined Auto Marine Services Pty Ltd
Sweetman Nobles Pty Ltd
Wylie & Skene Pty Ltd
Silla Careba Pty Ltd
Trans-West Air Charter (WA) Pty Ltd.

GOVERNMENT EMPLOYEES HOUSING
AUTHORITY ACT, 1964-1973.

HIS Excellency the Governor in Council, acting pursuant to the provisions of the Government Employees Housing Authority Act, 1964-1973, has been pleased to declare the Western Australian Alcohol and Drug Authority to be a Department for the purposes of the Government Employees Housing Authority Act, 1964-1973.

K. A. RIDGE,
Minister for Housing.

WILDLIFE CONSERVATION ACT, 1950-1977.

Notice.

Department of Fisheries and Wildlife,
Perth, 1st May, 1979.

F & W 116/52.

THE Minister for Fisheries and Wildlife, pursuant to the powers conferred by section 14 of the Wildlife Conservation Act, 1950-1977—

- (a) does hereby cancel wholly and absolutely the provisions and operations of the Notice published in the *Government Gazette* (No. 40) of 16th June, 1978; and
- (b) does hereby declare that the species of fauna described in the Schedule hereto shall not be protected throughout the whole of the State.

R. J. O'CONNOR,
Minister for Fisheries and Wildlife.

Schedule.

A. Mammals—

Wild Dog (Dingo); *Canis familiaris dingo*.

B. Reptiles—

(1) The undermentioned Venomous Front-fanged Land Snakes:

1. Common Death Adder; *Acanthophis antarcticus*.
2. Desert Death Adder; *Acanthophis pyrrhus*.
3. Black Whip-snake; *Demansia atra*.
4. Spotted-headed Snake; *Demansia olivacea*.
5. Papuan Whip-snake; *Demansia papuana*.
6. Green Whip-snake; *Demansia reticulata*.
7. Rosen's Snake; *Denisonia fasciata*.
8. Little Spotted Snake; *Denisonia punctata*.
9. Gould's Snake; *Denisonia gouldii*.
10. Northern White-lipped Snake; *Denisonia suta*.
11. Monk (or Hooded) Snake; *Denisonia monachus*.
12. Crowned Snake or Werr; *Drysdalia coronata*.
13. Bardick; *Echiopsis curta*.
14. Tiger Snake; *Notechis ater*.
15. Mulga (or King Brown) Snake; *Pseudechis australis*.
16. Dugite; *Pseudonaja affinis*.
17. Gwardar; *Pseudonaja nuchalis*.
18. Five-ringed Snake; *Pseudonaja modesta*.

(2) All Sea Snakes of the Family Hydrophiidae.

LAND ACT, 1933-1977.

Land Release.

Department of Lands and Surveys,
Perth, 11th May, 1979.

THE undermentioned allotments of Land are now open for sale pursuant to the provisions of Part IV of the Land Act, 1933-1977, and are to be sold by Public Auction, by Order of the Minister for Lands,

at the places and on the dates stated, at the upset prices and subject to the conditions specified hereunder:

File 5759/50.

Bruce Rock Lot; Street; Area (Square Metres);
Upset Price; Conditions.

203; Farrell Street; 1012; \$550; (a)(b).

409; Noonajin Road; 1012; \$650; (a)(b).

410; Noonajin Road; 1012; \$650; (a)(b).

411; Noonajin Road; 1012; \$650; (a)(b).

412; Noonajin Road; 1012; \$650; (a)(b).

414; Cnr. Bruce and Westral Streets; 2008; \$900;
(a)(b).

417; Westral Street; 1012; \$650; (a)(b).

418; Westral Street; 1012; \$650; (a)(b).

Wednesday, 13th June, 1979, in the Court House,
Bruce Rock, at 2.00 p.m.

(Plan Bruce Rock Townsite.)

File 3484/77.

Hester Lot; Street; Area (Square Metres); Upset
Price; Condition.

21; Jayes Road; 2023; \$500; (a)(b).

23; Jayes Road; 2023; \$500; (a)(b).

Wednesday, 13th June, 1979, in the Court House,
Bridgetown, at 2.00 p.m.

(Plan Hester Townsite.)

File 4264/54.

Kondinin Lot; Street; Area (Square Metres); Upset
Price; Conditions.

243; Cnr. Repacholi Parade and Hinck Street; 1406;
\$600; (a)(b).

251; Young Avenue; 1113; \$600; (a)(b).

252; Young Avenue; 1113; \$600; (a)(b).

254; Young Avenue; 1113; \$600; (a)(b).

256; Hink Street; 1067; \$600; (a)(b).

Friday, 15th June, 1979, in the Court House,
Kondinin, at 2.00 p.m.

(Plan Kondinin Townsite.)

File 5131/52.

Woorloo Lot; Street; Area (Square Metres); Upset
Price; Conditions.

42; Mitchell Street; 1920; \$4 800; (a)(b)(d).

43; Mitchell Street; 1920; \$4 800; (a)(b)(d).

44; Mitchell Street; 1920; \$4 800; (a)(b)(d).

Friday, 15th June, 1979, in the Department of
Lands and Surveys, Perth, at 10.30 a.m.

(Plan Swan 2000 BG 35/40:01.)

File 1963/56.

Wyndham Lot; Street; Area (Square Metres); Upset
Price; Conditions.

820; Great Northern Highway; 827; \$1 500; (a)
(b)(c).

821; Great Northern Highway; 911; \$1 500; (a)
(b)(c).

958; Cnr. Otway and Koojarra Street; 951; \$1 500;
(a)(b)(c).

1147; Koojarra Street; 1156; \$1 500; (a)(b)(c).

1166; Cnr. Koojarra and Limpet Streets; 867;
\$1 500; (a)(b)(c).

Tuesday, 12th June, 1979, in the Court House,
Wyndham, at 2.30 p.m.

(Plan Wyndham 21:08, 21.09, 22:09.)

These lot are sold subject to the following con-
ditions:

- (a) The purchaser shall erect on the lot purchased a residence to comply with Local Authority by-laws within four years from the due date of the first instalment. If this condition has not been complied with in the time prescribed, the land may be absolutely forfeited together with all purchase money and fees that may have been paid. However, freehold title to the land may be applied for when a residence has been erected to "top plate height" stage, and is not less than 50 per cent completed to the satisfaction of the Minister for Lands.

On payment of the first instalment of purchase money a License will be available, upon which a mortgage can be registered. A Crown Grant (freehold) will not issue until the purchaser has complied with the building condition. A holder of a License may apply to the Minister for Lands for permission to transfer a License.

- (b) Purchases by Agents will need to be ratified by the Principals.
- (c) The lot shall be filled to the specifications of the Local Authority.
- (d) Subject to Examination of Survey.

F. W. BYFIELD,
Under Secretary for Lands.

LAND ACT, 1933-1977.

Reserves.

Department of Lands and Surveys,
Perth, 11th May, 1979.

HIS Excellency the Governor in Executive Council has been pleased to set apart as Reserves the land described below for the purposes therein set forth.

File No. 2339/74.

ALBANY.—No. 36047 (Park and Drainage), Lot No. 1324 (742 square metres). (Diagram 83218, Plan A28-4 (Festing Street).)

File No. 2640/78.

AVON.—No. 36063 (Conservation of Flora and Fauna), Location Nos. 28648 and 28649 (553.238 1 hectares). (Reserve Diagram No. 287. Original Plan 14522. Plan Youraling 40 Sheet 3 (Strange Road).)

File No. 1073/78.

BOYANUP.—No. 36041 (Railway Purposes), Lot No. 220 (formerly portion of Wellington Location 690 being Lot 6 on Diagram 52911) (81 square metres). (Plan Boyanup 07.15 (near Bridge Street).)

File No. 4642/15.

BROOME.—No. 36057 (Drain), Lot No. 436 (723 square metres). (Plan Roebuck 2000 CG73/30.14 (Dampier Terrace).)

File No. 110/73.

DARKAN.—No. 36050 (Use and Requirements of the Government Employees Housing Authority), Lot No. 242 (1 012 square metres). (Plan Darkan Town-site (Arthur Street).)

File No. 1319/70.

GUILDERTON.—No. 36062 (Water Supply Purposes), Lot No. 369 (3.052 4 hectares). (Diagram 83293, Plan Guilderton 2000 31.12.)

File No. 2568/69.

KING.—No. 36042 (Drain), Location No. 485 (5.390 8 hectares). (Original Plan 13892, Plan Pincombe Range 1:25 000 S.W.)

File No. 3754/78.

MELBOURNE AND VICTORIA.—No. 36053 (Agriculture and Conservation of Flora), All that portion of land shown bordered red on Lands and Surveys Reserve Plan 143 (about 10 853.727 5 hectares). (Plans: Cervantes Regional; Boullanger and Hill River 1:50 000 (Cervantes Road).)

File No. 1057/78.

MERREDIN.—No. 36065 (Homes for the Aged), Lot No. 1310 (2.499 7 hectares). (Diagram 83026, Plan Merredin 36.37 and 36.38 (Fifth Street).)

File No. 1094/79.

MURRAY.—No. 36046 (Boat Hiring Facility), Location No. 1697 (about 200 square metres). (Reserve Diagram 295, Plan Mandurah and Environs 2000 01.29 (Harvey Estuary Road).)

File No. 3268/72.

OLDFIELD.—No. 36056 (Conservation of Flora and Fauna), All that portion of land comprising Rocky Islets as shown bordered in red on Lands and Surveys Reserve Diagram 293 (about 40.950 0 hectares). (Plan 422/80.)

File No. 3492/78.

SWAN.—No. 36035 (Public Recreation), Location No. 9957, formerly portion of Perthshire Location 101 being Lot 483 on Plan 12667 (2 156 square metres). (Plan Swan 2000 09.05 (Edgewater Drive).)

File No. 3130/78.

SWAN.—No. 36036 (Public Recreation), Location No. 9956, formerly portion of Perthshire Location 101 being Lot 478 on Plan 12667 (2 715 square metres). (Plan Swan 2000 09.05 (Edgewater Drive).)

File No. 1110/79.

SWAN.—No. 36045 (Educational Purposes), Location No. 9960, formerly portion of Swan Location 16 being Lot 88 and part Lot 86 on Plan 1776 (3.044 0 hectares). (Plan Perth 2000 24.31 (Marloo Road, Greenmount).)

File No. 3054/78.

SWAN.—No. 36051 (Recreation), Location No. 9964, formerly portion of Swan Location 16 being Lot 42 on Plan 4539 (1 408 square metres). (Plan Perth 2000 21.31 (Baker Street, Hazelmere).)

File No. 3055/78.

SWAN.—No. 36052 (Recreation), Location No. 9963, formerly portion of Swan Location 16 being Lot 56 on Plan 4539 (1.380 9 hectares). (Plan Swan 2000 21.30 (Bushmead and Hazelmere Road).)

File No. 2112/77.

SWAN.—No. 36055 (Government Requirements (S.E.C.)), Location No. 9769 (18 square metres). (Diagram 83233, Plans: Swan 2000 07.05 (Janthina Crescent).)

File No. 2032/77.

SWAN.—No. 36058 (School Site), Location No. 9925, portions formerly portion of Swan Locations 297 and 306 on Diagram 4922 and portion of Swan Location 297 being part of Lot 5 on Plan 1754 (1.661 7 hectares). (Diagram 83279, Plan Perth 2000 34/08.15 (Windsor Road).)

F. W. BYFIELD,
Under Secretary for Lands.

REVOCATION OF ORDERS IN COUNCIL.

Department of Lands and Surveys,
Perth, 11th May, 1979.

IT is hereby notified for general information that His Excellency the Governor in Executive Council has been pleased to revoke as follows:—

File No. 1942/33.—The Order in Council issued under portion of Executive Council Minute No. 1963 dated 13th October, 1933 whereby Reserve No. 21107 (at Moora) was vested in the Western Australian Fire Brigades Board in trust for the purpose of "Fire Brigade Station" and to approve of the cancellation of the relevant Vesting Order accordingly.

File No. 4309/50.—The Order in Council issued under portion of Executive Council Minute No. 884 dated 22nd May, 1952 whereby Reserve No. 23154 (Ongerup Lots 61, 62, 63 and 64) was vested in the Gnowangerup Road Board in trust for the purpose of "Depot Site (Road Board)" and to approve of the cancellation of the relevant Vesting Order accordingly.

File No. 943/61.—The Order in Council issued under portion of Executive Council Minute No. 855 dated 10th May, 1961 whereby Reserve No. 25929 (Albany Lot 1136) was vested in the Municipality of Albany in trust for the purpose of "Footway and Drainage" and to approve of the cancellation of the relevant Vesting Order accordingly.

File No. 135/58.—The Order in Council issued under portion of Executive Council Minute No. 857 dated 10th May, 1961 whereby Reserve No. 25930 (Albany Lot 1137) was vested in the Municipality of Albany in trust for the purpose of "Park and Childrens Playground" and to approve of the cancellation of the relevant Vesting Order accordingly.

File No. 1192/12.—The Order in Council issued under portion of Executive Council Minute No. 1466 dated 2nd August, 1961 whereby Reserve No. 26019 (Trayning Lot 132) was vested in the Shire

of Trayning-Kununoppin-Yelbini in trust for the purpose of "Recreation and Civic Centre" and to approve of the cancellation of the relevant Vesting Order accordingly.

File 3195/64V3.—The portion of the Order in Council issued under Executive Council Minute No. 1736 dated 24th August, 1967 whereby Reserve No. 28679 was vested in the Minister for Agriculture in trust for the purpose of "Pastoral Research Station" and to approve of the cancellation of that portion of the relevant Vesting Order accordingly.

F. W. BYFIELD,
Under Secretary for Lands.

AMENDMENT OF RESERVES.

Department of Lands and Surveys,
Perth, 11th May, 1979.

HIS Excellency the Governor in Executive Council has been pleased to approve, under section 37 of the Land Act, 1933-1977 of the amendment of the following Reserves:—

File No. 11907/99.—No. 6943 (Albany lot 624) "Excepted from Sale" to comprise Albany lot 624 as surveyed and shown on Lands and Surveys Diagram 83218 and of its area being reduced to 755 square metres, accordingly. (Plan A28-4 (Grey Street).)

File No. 5178/03.—No. 9403 (North Fremantle Lot 399) "Government Requirements" to comprise North Fremantle Lot 399 as surveyed and shown on Original Plan 14469 and of its area being reduced to 3.516 6 hectares, accordingly. (Plan Perth 2000/07.17 (Stirling Highway).)

File No. 13549/02.—No. 10673 (Ravensthorpe District) "Camping Ground" to exclude the area shown coloured dark brown on Lands and Surveys Diagram 74546 and of its area being reduced to 2.365 6 hectares accordingly. (Plan Ravensthorpe Sheet 2 (Taylor Street).)

File No. 3642/18.—No. 17124 (Woodanilling lots 375 and 376) "Paddock for Road Board Purposes" to agree with recalculation of area and of its area being increased to 65.356 7 hectares, accordingly. (Plan Woodanilling Townsite (Brazier Road).)

File No. 2978/15, V2.—No. 22697 (Browse Island) "Mineral (Phosphatic Rock)" to comprise all that portion of land as delineated and shown bordered in red on Lands and Surveys Reserve Diagram 291 and of its area being reduced to about 13.250 0 hectares, accordingly. (Plan Montague Sound 1:250 000.)

File No. 4309/50.—No. 23154 (Ongerup Lots 61 to 64 inclusive) "Depot Site (Road Board)" to exclude Ongerup Lots 61 to 63 inclusive and of its area being reduced to 1 012 square metres accordingly. (Plan Ongerup Townsite (Lamont Street).)

File No. 1405/51.—No. 23236 (Wyndham Lot 474) "Use and Requirements of the Government Employees Housing Authority" to comprise Wyndham Lots 1694 to 1701 inclusive, in lieu of Wyndham Lot 474 and of its area being increased to 8 072 square metres accordingly. (Plan Wyndham 21:08 and 22:08 (Cato Court).)

File No. 449/61.—No. 25874 (Gnowangerup Lots 304, 305, 308 and 313) "Government Requirements" to exclude Gnowangerup Lot 308 and of its area being reduced to 4 313 square metres accordingly. (Plan Gnowangerup Townsite (House Street).)

File No. 657/61.—No. 25891 (Esperance Lots 742, 743 and 744) "Recreation" to include Esperance Lot 797 (formerly portion of Esperance Lot 77) and of its area being increased to 8.275 6 hectares accordingly. (Plan E140-4; E156-4 (Twilight Beach Road).)

File No. 683/62.—No. 26314 (Gnowangerup Lots 321 and 322) "Public Utility" to exclude Gnowangerup Lot 322 and of its area being reduced to 1 093 square metres accordingly. (Plan Gnowangerup Townsite (House Street).)

File No. 3974/66.—No. 28558 (Melbourne Locations 3831 and 3942) "Conservation of Flora and Fauna" to include Melbourne Locations 3833 and 3834 and of its area being increased to about 5 285.194 5 hectares, accordingly. (Plan 59/80 F.3.4 (Hunter Road).)

File No. 839/58.—No. 33798 (Koorda Lots 95 and 96) "Aged Persons Homes" to exclude Koorda Lot 96 and of its area being reduced to 991 square metres accordingly. (Plan Koorda Townsite (Greenham Street).)

File No. 2741/76.—No. 35197 (Yurabi Location 12) "Use and Benefit of Aboriginal Inhabitants" to include the area surveyed and shown on Lands and Surveys Diagram 83081 as Yurabi Location 14 and of its area being increased to 223.416 6 hectares accordingly. (Plan Noonkanbah 1:250 000.)

File No. 3760/76.—No. 35465 (Swan Location 9838) "Public Recreation" to exclude Swan Location 9769 as surveyed and shown on Lands and Surveys Diagram 83233 and of its area being reduced to 2.769 7 hectares accordingly. (Plans: Swan 2000 07.05 and 08.05 (Janthina Crescent).)

File No. 650/70.—No. 36027 (Murray location 1695) "Recreation" to exclude all that portion of land comprising Murray location 1697 shown bordered red on Lands and Surveys Reserve Diagram 295 and of its area being reduced to about 6.780 0 hectares, accordingly. (Plan Mandurah and Environs 2000 01.29 (Estuary Road).)

F. W. BYFIELD,
Under Secretary for Lands.

CANCELLATION OF RESERVES.

Department of Lands and Surveys,
Perth, 11th May, 1979.

HIS Excellency the Governor in Executive Council has been pleased to approve, under section 37 of the Land Act, 1933-1977 of the cancellation of the following Reserves:—

File No. 7058/03.—No. 8843 (Ngalbain District) "Experimental Farms". (Plan Coolgardie Regional 1:10 000.)

File No. 1402/41.—No. 22374 (Swan location 4885) "Government Requirements". (Plan F41-4 (Preston Point Road).)

File No. 943/61.—No. 25929 (Albany Lot 1136) "Footway and Drainage". (Plan A28-4 (Carlisle Street).)

File No. 135/58.—No. 25930 (Albany Lot 1137) "Park and Childrens Playground". (Plan A28-4 (Carlisle Street).)

File No. 3195/64, V3.—No. 28679 (Fitzroy locations 51 and 52) "Pastoral Research Station". (Plans 129/300; 130/300; 134/300.)

File No. 2789/78.—No. 35739 (Babakin Lot 12) "Use and Requirements of the Government Employees Housing Authority". (Plan Babakin Townsite (Farrar Street).)

File No. 1419/78.—No. 35830 (Boyup Brook Lot 278) "Use and Requirements of the Government Employees Housing Authority". (Plan Boyup Brook Townsite (Inglis Street).)

File No. 1617/78.—No. 35908 (Esperance Lot 790) "Use and Requirements of the Shire of Esperance". (Plan E 141-4 (Orr Street).)

F. W. BYFIELD,
Under Secretary for Lands.

CHANGE OF PURPOSE OF RESERVES.

Department of Lands and Surveys,
Perth, 11th May, 1979.

HIS Excellency the Governor in Executive Council has been pleased to approve, under section 37 of the Land Act, 1933-1977, of the change of purpose of the following Reserves:—

File No. 2571/14.—No. 15949 (Plantagenet Location 3789) being changed from "Public Utility" to "Sand and Gravel". (Plan 451c/40 (McDonald Road).)

File No. 4309/50.—No. 23154 (Ongerup Lot 64) being changed from "Depot Site (Road Board)" to "Shire Housing". (Plan Ongerup Townsite (Lamont Street).)

File No. 1192/12.—No. 26019 (Trayning Lot 132) being changed from "Recreation and Civic Centre" to "Pre-School Centre". (Plan Trayning Townsite (Twine Road).)

File No. 1620/61.—No. 26806 (Broome Lot 682) being changed from "Departmental Residence Site (Native Welfare Department)" to "Use and Requirements of the Government Employees Housing Authority". (Plan Broome Townsite Sheet 1 (Hamersley Street).)

File No. 2074/70.—No. 30772 (Popanyinning lot 311) being changed from "Government Requirements" to "Gravel". (Plan Popanyinning Townsite (Howard Street).)

F. W. BYFIELD,
Under Secretary for Lands.

CANCELLATION OF DEDICATION.

Department of Lands and Surveys,
Perth, 11th May, 1979.

Corres. 7136/50.

HIS Excellency the Governor in Executive Council has been pleased to cancel, under the provisions of the State Housing Act, 1946 the dedication of Gnowangerup Lot 135 to the purposes of the said Act. (Plan Gnowangerup Townsite (Hughes Street).)

F. W. BYFIELD,
Under Secretary for Lands.

AMENDMENT OF BOUNDARIES.

Exmouth Townsite.

Department of Lands and Surveys,
Perth, 11th May, 1979.

Corres. 2784/62, V3.

IT is hereby notified that His Excellency the Governor in Executive Council has been pleased to approve under section 10 of the Land Act, 1933-1977, of the amendment of the boundaries of Exmouth Townsite to comprise the area described in the Schedule hereunder.

F. W. BYFIELD,
Under Secretary for Lands.

Schedule.

All that portion of land bounded by lines starting from the intersection of the prolongation westerly of the southern boundary of Exmouth Lot 851 with a northwestern side of Murat Road, the present southernmost southwestern corner of Exmouth Townsite, and extending southwesterly along that side to the northern boundary of Lyndon Location 108; thence westerly along that boundary and onwards to an eastern boundary of Reserve 34055; thence north, 3480.61 metres, as surveyed and shown on Lands and Surveys Original Plan 14486, to a present southwestern corner of Exmouth Townsite and thence southeasterly, easterly and generally southwesterly along boundaries of that Townsite to the starting point. (Public Plans Exmouth Regional and Exmouth Townsite 14.11.)

AMENDMENT OF BOUNDARIES.

Karratha Townsite.

Department of Lands and Surveys,
Perth, 11th May, 1979.

Corres. 743/68, V.2.

IT is hereby notified that His Excellency the Governor in Executive Council has been pleased to approve under section 10 of the Land Act, 1933-1977 of the amendment of the boundaries of Karratha Townsite to include the area described in the Schedule hereunder.

F. W. BYFIELD,
Under Secretary for Lands.

Schedule.

All that portion of land bounded by lines starting from a point situate 265 degrees 49 minutes, 1510.51 metres and thence 290 degrees 50 minutes, 201.17 metres from the southwestern corner of Karratha Lot 1991, being the present northwestern corner of Karratha Townsite, and extending 290 degrees 50 minutes, 2816.35 metres; thence 263 degrees 50 minutes, 298 metres; thence south, 5227 metres; thence east, 2926 metres to the western boundary of Karratha Townsite and thence north along that townsite boundary to the starting point. (Public Plans Karratha Regional 6.5 and 66.)

AMENDMENT OF THE BOUNDARIES.

Lake King Townsite.

Department of Lands and Surveys,
Perth, 11th May, 1979.

Corres. 2710/35, V3.

IT is hereby notified that His Excellency the Governor in Executive Council has been pleased to approve under section 10 of the Land Act, 1933-1977 of the amendment of the boundaries of Lake King Townsite to include the area described in Schedule 1 hereto and to exclude the area described in Schedule 2 hereunder.

F. W. BYFIELD,
Under Secretary for Lands.

Schedule 1 Addition.

All that portion of land bounded by lines starting from the intersection of the prolongation westerly of the southern boundary of Lake King Lot 164, as surveyed and shown on Lands and Surveys Diagram 83091 with the prolongation southerly of the eastern boundary of the last mentioned lot, a point on the present western boundary of the eastern severance of Lake King Townsite and extending 355 degrees 55 minutes, 44.52 metres; thence 347 degrees 49 minutes, 45.94 metres; thence 339 degrees 43 minutes, 45.94 metres; thence 331 degrees 36 minutes, 45.93 metres; thence 323 degrees 30 minutes, 45.49 metres; thence 322 degrees 23 minutes, 9.8 metres as surveyed and shown on Lands and Surveys Original Plan 14126 to a northeastern side of a closed portion of Varley Road, a point on the present southwestern boundary of the eastern severance of Lake King Townsite and thence southeasterly and southerly along boundaries of that townsite to the starting point.

Schedule 2 Excision.

All that portion of land bounded by lines starting from a point situate 133 degrees 59 minutes, 30.48 metres from the intersection of the prolongation southwesterly of the northwestern boundary of Lake King Lot 152, as surveyed and shown on Lands and Surveys Original Plan 14126, with a northeastern side of Varley Road, a point on the present southwestern boundary of the eastern severance of Lake King Townsite and extending 126 degrees 9 minutes, 52.64 metres; thence 130 degrees 35 minutes, 48.5 metres; thence 137 degrees 25 minutes, 55.82 metres; thence 142 degrees 23 minutes, 46.15 metres to a northeastern side of a closed portion of Varley Road, a point on the present southwestern boundary of the eastern severance of Lake King Townsite and thence northwesterly along that boundary to the starting point.

(Lands and Surveys Public Plans Lake King 1:2000 37.16 and 37.17.)

AMENDMENT OF BOUNDARIES.

Williams Townsite.

Department of Lands and Surveys,
Perth, 11th May, 1979.

Corres. 3959/94, V3.

IT is hereby notified that His Excellency the Governor in Executive Council has been pleased to approve under section 10 of the Land Act, 1933-1977 of the amendment of the boundaries of Williams Townsite, to include the area shown coloured dark brown on Lands and Surveys Diagram 83070.

(Public Plan Williams Townsite.)

F. W. BYFIELD,
Under Secretary for Lands.

NAMING OF STREET.

Shire of Brookton.

Department of Lands and Surveys,
Perth, 11th May, 1979.

Corres. 825/72.

IT is hereby notified for general information that His Excellency the Governor in Executive Council has been pleased to approve under section 10 of the Land Act, 1933-1977, of the name Kweda Road South being applied to that portion of surveyed road commencing at the northwestern side of Road No. 4942 and extending northward along part of the western boundary of the northern severance of Avon location 6225 to terminate at a line in prolongation southeastward of the north-eastern side of Road No. 16098.

(Public Plans Mears 1:50 000.)

F. W. BYFIELD,
Under Secretary for Lands.

AMENDMENT OF THE BOUNDARIES OF LOCALITIES.

Shire of Rockingham.

Department of Lands and Surveys,
Perth, 11th May, 1979.

Corres. 1851/67.

IT is hereby notified for general information that His Excellency the Governor in Executive Council has been pleased to approve, under section 10 of the Land Act, 1933-1977 of the amendment of the boundaries of the localities of Cooloongup, Safety Bay and Waikiki, in the Shire of Rockingham as shown in blue on Miscellaneous Plan No. 638.

F. W. BYFIELD,
Under Secretary for Lands.

NAMING OF STREET.

Shire of Esperance.

Department of Lands and Surveys,
Perth, 11th May, 1979.

Corres. 2255/65.

IT is hereby notified for general information that His Excellency the Governor in Executive Council has been pleased to approve under section 10 of the Land Act, 1933-1977, of the name of Carranya Road being applied to that portion of surveyed road and Road No. 7230 commencing at a line in prolongation northwestward of the northeastern boundary of Fitzgerald location 1513 and extending generally southwestward along the northwestern and westernmost northeastern boundaries of the said location and the northwestern boundary of Location 623 to terminate at the northeastern side of Plunketts Road (Road No. 7240).

(Public Plan 392/80.)

F. W. BYFIELD,
Under Secretary for Lands.

NAMING OF STREETS.

Shire of Bridgetown-Greenbushes.

Department of Lands and Surveys,
Perth, 11th May, 1979.

Corres. 4076/65.

IT is hereby notified for general information that His Excellency the Governor in Executive Council has been pleased to approve under section 10 of the Land Act, 1933-1977, of the naming of:—

- (a) Greenbushes-Grimwade Road being that portion of Road No. 831 commencing at the northernmost boundary of North Greenbushes Townsite and extending generally southward along the western boundary of North Greenbushes lots 93 to 105 inclusive and to and along the western and north-western boundaries of lots 137, 133 and 134 to terminate at the northeastern side of Allnut Street.
- (b) Smith Street being the whole of Road No. 6108, the whole of the surveyed road and that portion of partly surveyed road commencing at a line in prolongation southward of the western boundary of North Greenbushes lot 118 and extending eastward along the southern boundary of that lot and lots 119 and 121 to terminate at the western side of Greenbushes-Grimwade Road and recommencing at the eastern side of that road and extending eastward along the southern boundary of lots 105, 106 and 117 and through lot 354 to terminate at the easternmost boundary of North Greenbushes Townsite.

(Public Plan North Greenbushes Townsite.)

F. W. BYFIELD,
Under Secretary for Lands.

CHANGE OF NAME OF STREET.

Shire of Augusta-Margaret River.

Department of Lands and Surveys,
Perth, 11th May, 1979.

Corres. 824/44.

IT is hereby notified for general information that His Excellency the Governor in Executive Council has been pleased to approve, under section 10 of the Land Act, 1933-1977, of the change of name of Kniverton Road to Kniveton Road being the whole of the surveyed road commencing at the southern side of Wallcliffe Road (Road No. 335) and extending southward along the western boundaries of Lots 52 (Land Titles Office Diagram 11548) and 51 (Diagram 8676) of Sussex Location 999 to terminate at the southwestern corner of the last mentioned lot.

(Public Plan Margaret River Regional 2.1.)

F. W. BYFIELD,
Under Secretary for Lands.

CHANGE OF NAME OF STREET.

Shire of Irwin.

Department of Lands and Surveys,
Perth, 11th May, 1979.

Corres. 3773/62.

IT is hereby notified for general information that His Excellency the Governor in Executive Council has been pleased to approve, under section 10 of the Land Act, 1933-1977, of the change of name of:—

- (a) part of Richardson Road to Dawson Avenue being that portion of surveyed road commencing at the northwestern side of Point Leander Drive (Road No. 174) and

extending westward along the northern boundary of Port Denison Suburban Lot 38 to terminate at the northwestern corner of that lot;

- (b) part of Richardson Road to Henry Road being that portion of surveyed road commencing at the southeastern side of Point Leander Drive (Road No. 174) and extending eastward to and along the northern boundary of Port Denison Suburban Lot 21 and onward to terminate at the western boundary of Suburban Lot 26.
(Public Plan Port Denison Townsite.)

F. W. BYFIELD,
Under Secretary for Lands.

CHANGE OF NAME OF STREET.

Shire of Irwin.

Department of Lands and Surveys,
Perth, 11th May, 1979.

Corres. 1827/61.

IT is hereby notified for general information that His Excellency the Governor in Executive Council has been pleased to approve, under section 10 of the Land Act, 1933-1977, of the change of name of part of Criddle Road to Cave Way being that portion of Road No. 12843 commencing at the northeastern corner of Dongara Lot 76 (Reserve No. 35818) and extending westward and southward along the northern and western boundaries of the said lot to terminate at the northern side of Church Street.

(Public Plan Dongara Townsite.)

F. W. BYFIELD,
Under Secretary for Lands.

CHANGE OF NAME OF STREETS.

Shire of Meekatharra.

Department of Lands and Surveys,
Perth, 11th May, 1979.

Corres. 9101/00, V4.

IT is hereby notified for general information that His Excellency the Governor in Executive Council has been pleased to approve, under section 10 of the Land Act, 1933-1977 of the change of name of:—

- (a) Holman Road to Eamer Street being the whole of the surveyed road commencing at the northeastern side of Consols Street and extending northeastward along the southeastern boundary of Meekatharra Lot 666 and to and along the southeastern boundary of Lot 636 to terminate at the southwestern side of Queen Road;
- (b) part of Connaughton Street to Bell Street being the whole of the surveyed road commencing at the northeastern side of Consols Street and extending northeastward along the southeastern boundary of Meekatharra lot 674 and to and along the southeastern boundary of lot 628 to terminate at the southwestern side of Queen Road, recommencing at the northeastern side of that road and extending northeastward along the southeastern boundary of lot 627 to terminate at a northeastern boundary of Meekatharra Townsite.

(Public Plan Meekatharra Townsite.)

F. W. BYFIELD,
Under Secretary for Lands.

CHANGE OF NAME OF STREET.

Shire of Northam.

Department of Lands and Surveys,
Perth, 11th May, 1979.

Corres. 2935/64.

IT is hereby notified for general information that His Excellency the Governor in Executive Council has been pleased to approve, under section 10 of the Land Act, 1933-1977, of the change of name of Carters Road to Carter Street, being that portion of surveyed road commencing at the southeastern side of Keane Street and extending southeastward along the northeastern boundaries of Grass Valley Lots 1-4 inclusive, 5 (Reserve No. 6101) and to and along the northeastern boundaries of Lots 6-11 inclusive, 43-50 inclusive and 122 (Reserve No. 18954) to terminate at the southeastern corner of the lastmentioned lot. (Public Plans Grass Valley 2000 28.20 and 29.20.)

F. W. BYFIELD,
Under Secretary for Lands.

NAMING AND CHANGE OF NAME OF STREETS.

Shire of Lake Grace.

Department of Lands and Surveys,
Perth, 11th May, 1979.

Corres. 2070/71.

IT is hereby notified for general information that His Excellency the Governor in Executive Council has been pleased to approve under section 10 of the Land Act, 1933-1977, of the naming and change of name of streets in the Shire of Lake Grace as set out in the Schedule hereunder.

F. W. BYFIELD,
Under Secretary for Lands.

Schedule.

Naming of Street.

Name; Description.

Old Ravensthorpe Road; That portion of unsurveyed road commencing at a line in prolongation northeastward of the northwestern side of Nield Road and extending southeastward along the northeastern boundary of Roe Locations 2306 and 2458 thence southward along the eastern boundary of the lastmentioned location to terminate at a line in prolongation eastward of the southern boundary of that location.

Creek Road; That portion of unsurveyed road commencing at a line in prolongation southward of the western boundary of Roe Location 3030 (portion being part of Reserve No. 20346) and extending eastward along the southern boundary of the said location thence southeastward along the southwestern boundaries of that location and Reserve No. 19717 to terminate at a line in prolongation westward of the northern side of the surveyed road extending through location 1559.

Commander Rocks Road; That portion of partly surveyed road commencing at a line in prolongation westward of the southern side of the surveyed road extending through Roe Location 1559 and extending southeastward and eastward through vacant Crown land to terminate at the western side of Milstead Road.

Change of Street Names.

Present Name; Description; New Name.

Part Milstead Road; That portion of unsurveyed road commencing at the present eastern terminus of Commander Rocks Road and extending northeastward through vacant Crown land and Reserve No. 29860 to terminate at the southwestern side of Newdegate-Ravensthorpe Road; Commander Rocks Road.

Milsteed Road; That portion of surveyed road commencing at a line in prolongation westward of the northern boundary of Roe Location 2891 and extending southward along the western boundary of the said location to terminate at the westernmost southwestern corner of that location and a southeastern corner of vacant Crown land; Millsteed Road.
(Public Plans 405/80 and 406/80.)

CANCELLATION OF STREET NAME.

Shire of Brookton.

Department of Lands and Surveys,
Perth, 11th May, 1979.

Corres. 825/72.

IT is hereby notified for general information that the name "Kweda Road South" is no longer applied to that portion of Road No. 4942 extending through Avon location 6225.

(Public Plan Mears 1:50 000.)

F. W. BYFIELD,
Under Secretary for Lands.

Department of Lands and Surveys,
Perth, 11th May, 1979.

IT is hereby notified for general information that the Land Board has determined that the following application for land shall be granted:—

Location 3001, containing 948 hectares, to Richard Francis Naisbitt and Corrine Betty Naisbitt, both of P.O. Box 83, Lake Grace, W.A.

Location 3005, containing 2 142 hectares, to Arthur James Lukins, of P.O. Box 203, Lake Grace, W.A.

Location 3008, containing 1 914 hectares, to Gregory John Edwards and Lee Kenneth Edwards, both of P.O. Box 147, Lake Grace, W.A.

Location 3009, containing 2 372 hectares, to Melvyn David Wiech and Maxine Margaret Wiech, both c/o Post Office, Yeelanna, S.A.

Location 3010, containing 2 007 hectares, to Desmond John Penny and Margaret Ann Penny, both of 23 Cohn Street, Merredin, W.A.

Location 3011, containing 2 062 hectares, to Geoffrey Brian Walsh and Shirley Lucille Walsh, both of 194 Marine Parade, Cottesloe, W.A.

Location 3012, containing 1 955 hectares, to Ian Francis Walker and Kaye Maree Walker, both of Gnowangerup Road, Tambellup, W.A.

Location 3015, containing 1 979 hectares, to Harold Hardy, Terence David Hardy and Murray Raymond Hardy, all of P.O. Box 82, Lake Grace, W.A.

Location 3016, containing 2 007 hectares, to Barrett Russell Bailye and Roslyn Kaye Bailye, both of R.M.B. 611, Kojonup, W.A.

Location 3017, containing 1 852 hectares, to Trevor Frederick De Landgraff and Frederick Lee De Landgraff, both of R.M.B. 171A, Boyup Brook, W.A.

Location 3019, containing 1 886 hectares, to Michael Harvey Leo and Sara Jane Leo, both of 77 Bennett Street, Lake Grace, W.A.

Location 3020, containing 2 007 hectares, to William Rodney Brooks and Jillian Margaret Brooks, both of P.O. Box 68, Jerramungup, W.A. and Graham Robert McKinlay and Anne McKinlay, both of P.O. Box 122, Jerramungup, W.A.

Location 3022, containing 2 028 hectares, to Patrick Kelly Giles, Constance Giles and Bernard Patrick Giles, all of c/o Post Office, Gairdner River, W.A.

Location 3024, containing 1 935 hectares, to Albert Keven Mead and Glenn Ronald Mead, both of R.M.B. 188, Boyup Brook, W.A.

Location 3025, containing 1 935 hectares, to Bruce Rastall West and Shelley Janet West, both c/o Post Office, Lake King, W.A.

Location 3029, containing 1 282 hectares, to Louis Clive Di Candilo and Susan Esther Di Candilo, both of P.O. Box 40, Newdegate, W.A.

Location 3049, containing 4 256 hectares, was apportioned and allocated as follows:—

Location 3062, containing 2 225 hectares, to Colin Craig Patterson, Brian Clyde Patterson and Mark Bradley Patterson, all of R.M.B. 343, Katanning, W.A.

Location 3063, containing 2 031 hectares, to Alan James Orr, of P.O. Box 57, Newdegate, W.A., Vernon George Orr, of P.O. Box 78, Newdegate, W.A., Ian Barry Orr, of P.O. Box 26, Newdegate, W.A. and Trevor Lynn Orr, of P.O. Box 52, Newdegate, W.A.

F. W. BYFIELD,
Under Secretary for Lands.

Department of Lands and Surveys,
Perth, 11th May, 1979.

IT is hereby notified for general information that the Land Board has determined that the following application for land shall be granted:—

Victoria Location 10850, situated 28 kilometres southeast of Eneabba and containing 202 hectares, to Rocco Ranieri and Dora Ranieri, both of P.O. Box 13, Piawaning, W.A.

F. W. BYFIELD,
Under Secretary for Lands.

LAND ACT, 1933-1977.

Land Release.

Department of Lands and Surveys,
Perth, 11th May, 1979.

File No. 2339/74.

HIS Excellency the Governor in Executive Council has been pleased to approve under section 45A of the Land Act, 1933-1977, of Albany Lot 1325 being made available for sale in fee simple for the purpose of Extensions to Store at the purchase price of three thousand six hundred dollars (\$3 600.00).

Applications must be lodged at the Department of Lands and Surveys, Perth.

(Plan A28-4 (Festing Street).)

F. W. BYFIELD,
Under Secretary for Lands.

LAND ACT, 1933-1977.

Land Release.

Department of Lands and Surveys,
Perth, 11th May, 1979.

File No. 2642/77.

HIS Excellency the Governor in Executive Council has been pleased to approve under section 45A of the Land Act, 1933-1977, of Greenhead lot 32 being made available for sale in fee simple at the purchase price of eight hundred dollars (\$800.00) and subject to the payment for improvements at valuation, in cash, should the successful applicant be other than the former lessee.

Applications must be lodged at the Department of Lands and Surveys, Perth.

(Plan Greenhead Townsite (Greenhead Road).)

F. W. BYFIELD,
Under Secretary for Lands.

LAND ACT, 1933-1977.

Land Release.

Department of Lands and Surveys,
Perth, 11th May, 1979.

File No. 571/71.

HIS Excellency the Governor in Executive Council has been pleased to approve under section 45A of the Land Act, 1933-1977, of Kwinana Lot 210 being made available for sale in fee simple to adjoining holders only at the purchase price of three hundred and fifty dollars (\$350.00).

Applications must be lodged at the Department of Lands and Surveys, Perth.

(Plan F250-4 (Seabrook Way).)

F. W. BYFIELD,
Under Secretary for Lands.

A person in the employ of the State must apply through the Under Secretary for Lands for the Governor's permission to hold this land. Written approval of the Permanent Head concerned should accompany such application.

Applications, accompanied by a deposit of \$75.00 must be lodged at the Department of Lands and Surveys, Perth on or before Wednesday, 13th June, 1979.

All applications lodged on or before the closing date will be treated as having been received on that date, and if there are more applications than one for any lot the application to be granted will be decided by the Land Board.

(Plan Burracoppin Townsite (White Street).)

F. W. BYFIELD,
Under Secretary for Lands.

LAND ACT, 1933-1977.

Land Release.

Department of Lands and Surveys,
Perth, 11th May, 1979.

File No. 6924/50.

HIS Excellency the Governor in Executive Council has been pleased to approve under section 45A of the Land Act, 1933-1977 of Burracoppin Lots 136, 137 and 138 containing an area of 1.338 0, 1.335 5 and 1.335 5 hectares respectively being made available for sale in fee simple for "Residential Purposes" at the purchase price of seven hundred and fifty dollars (\$750.00) per lot and subject to the following conditions:—

- (a) The purchaser shall erect on the lot purchased a residence to comply with Local Authority by-laws within four (4) years from the due date of the first instalment. If this condition has not been complied with in the time prescribed, the land may be absolutely forfeited together with all purchase money and fees that may have been paid. However, freehold title to the land may be applied for when a residence has been erected to "top plate height" stage, and is not less than 50 per cent completed to the satisfaction of the Minister for Lands.

On payment of the first instalment of purchase money a license will be available, upon which a mortgage can be registered. A Crown Grant (freehold) will not issue until the purchaser has complied with the building condition. A holder of a license may apply to the Minister for Lands for permission to transfer a license.

- (b) A deposit of 10 per cent of the purchase price is payable on application and the balance of purchase money shall be paid within twenty-four months of the date of approval of application by eight (8) equal quarterly instalments on the first days of January, April, July and October in each year. The first instalment of purchase money shall become due and payable on the first day of the quarter next following the date of approval of application, the Crown Grant fee being payable with the last instalment of purchase money: Provided that amounts paid during the twelve months commencing on the first day of the quarter next following the date of approval of application shall be interest free but all moneys outstanding after that period shall be subject to interest at a rate of 10 per cent per annum calculated at quarterly rests on the balance outstanding at the end of the previous quarter. Such interest shall be due and payable with the prescribed instalment. Nothing shall prevent the balance of purchase money and fees being paid at an earlier date should the purchaser so desire but a Crown Grant shall not issue until the conditions under which the lot(s) were made available for sale have been fulfilled.

LAND ACT, 1933-1977.

Land Release.

Department of Lands and Surveys,
Perth, 11th May, 1979.

File No. 644/51.

HIS Excellency the Governor in Executive Council has been pleased to approve under section 45A of the Land Act, 1933-1977, of Wiluna Lots 60, 61, 1060 and 1061 containing an area of 1 012 square metres each being made available for sale in fee simple for "Residential Purposes" at the purchase price of three hundred and fifty dollars (\$350.00) per lot and subject to the following conditions:—

- (a) The purchaser shall erect on the lot purchased a residence to comply with Local Authority by-laws within four (4) years from the due date of the first instalment. If this condition has not been complied with in the time prescribed, the land may be absolutely forfeited together with all purchase money and fees that may have been paid. However, freehold title to the land may be applied for when a residence has been erected to "top plate height" stage, and is not less than 50 per cent completed to the satisfaction of the Minister for Lands.

On payment of the first instalment of purchase money a license will be available, upon which a mortgage can be registered. A Crown Grant (freehold) will not issue until the purchaser has complied with the building condition. A holder of a license may apply to the Minister for Lands for permission to transfer a license.

- (b) A deposit of 10 per cent of the purchase price is payable on application and the balance of purchase money shall be paid within twenty-four months of the date of approval of application by eight (8) equal quarterly instalments on the first days of January, April, July and October in each year. The first instalment of purchase money shall become due and payable on the first day of the quarter next following the date of approval of application, the Crown Grant fee being payable with the last instalment of purchase money: Provided that amounts paid during the twelve months commencing on the first day of the quarter next following the date of approval of application shall be interest free but all moneys outstanding after that period shall be subject to interest at a rate of 10 per cent per annum calculated at quarterly rests on the balance outstanding at the end of the previous quarter. Such interest shall be due and payable with the prescribed instalment. Nothing shall prevent the balance of purchase money and fees being paid at an earlier date should the purchaser so desire but a Crown Grant shall not issue until the conditions under which the lot(s) were made available for sale have been fulfilled.

A person in the employ of the State must apply through the Under Secretary for Lands for the Governor's permission to hold this land. Written approval of the Permanent Head concerned should accompany such application.

Applications, accompanied by a deposit of \$35.00 must be lodged at the Department of Lands and Surveys, Perth on or before Wednesday, 13th June, 1979.

All applications lodged on or before the closing date will be treated as having been received on that date, and if there are more applications than one for any lot the application to be granted will be decided by the Land Board.

(Plan Wiluna Townsite (Wotton and Thompson Streets).)

F. W. BYFIELD,
Under Secretary for Lands.

APPLICATIONS FOR LEASING.

Department of Lands and Surveys,
Perth, 11th May, 1979.

Corres. 1122/76.

Applications are invited under section 117 of the Land Act, 1933-1977 for the leasing of Boulder Lot 2580 containing an area of 961 square metres for the purpose of "Commercial Purposes" for a term of 21 years at a rental of \$240 per annum.

Intending applicants shall submit with their application an outline plan drawn to scale, showing development proposed, during the first two years of the term of the lease.

The Minister for Lands reserves the right to refuse any application on the grounds that the proposed development is inadequate or unsuitable.

On completion of substantial development to the satisfaction of the Minister for Lands the lessee may surrender his lease in order that the land may be made available in freehold. In this regard it is advised that the lessee should not anticipate freehold title before providing full details of contemplated development for departmental examination and approval. The price for the land shall be \$3 000.00 and shall remain valid for a period of 3 years from this date.

The land is made available for leasing subject to the following conditions:—

- (1) The land shall not be used for any purpose other than "Commercial Purposes" without the prior approval in writing of the Minister for Lands.
- (2) The land shall be occupied and used by the lessee for the purpose specified within nine (9) months of the commencement of the lease and thereafter will be continuously so used to the satisfaction of the Minister.

- (3) All buildings, erections, paving, drainage and other works shall be to the approval of the Local Authority and the lessee shall perform, discharge and execute all requisitions and works unto the demised land as are or may be required by any local or public authority operating under any statute by-law or regulation.
- (4) The lessee shall not without the previous consent in writing of the Minister for Lands assign, transfer, mortgage, sublet or part with the possession of the demised land.
- (5) The lessee shall pay cost of survey when called upon.
- (6) The rent shall be subject to reappraisal at the end of the seventh and fourteenth year of the term.
- (7) The lessee shall indemnify the Minister against all claims for damage to property or persons arising from the use of the land.
- (8) Compensation shall not be payable to the lessee in respect of any improvements effected by him on the demised land and remaining thereon at the expiration or earlier determination of the lease.
- (9) It shall be lawful for the lessee at any time within the three calendar months immediately following the expiration of the term or earlier determination of the lease, to take down, remove, and carry away any buildings, structures, improvements and plant the property of the lessee.
- (10) On determination of the lease, the lessee shall fill in, consolidate and level off any unevenness, excavation or hole caused by him during the term of the lease or by removal of his improvements and shall leave the demised land in a clean, neat and tidy condition to the satisfaction of the Minister for Lands and shall remove any or all waste matter as required by the Minister.

A person in the employ of the State must apply through the Under Secretary for Lands for the Governor's permission to hold this land. Written approval of the Permanent Head concerned should accompany such application.

Applications must be lodged at the Department of Lands and Surveys Perth on or before Wednesday, 13th June, 1979, accompanied by a deposit of \$123.50.

All applications lodged on or before that date will be treated as having been received on the closing date, and if there are more applications than one for the lot, the application to be granted will be decided by the Land Board.

(Plan Kalgoorlie Boulder and Environs 30.35 (Lane Street).)

F. W. BYFIELD,
Under Secretary for Lands.

May 14, 1979.

LAND ACT 1933-1977

LAND RELEASE

Department of Lands and Surveys,
Perth, 11th May 1979.

NOTICE is hereby given, and it is hereby declared that the portions of Crown Land described in the Schedule hereto, are, in pursuance of the powers conferred to me under Part V of the Land Act, 1933-1977, open for selection under and subject to the provisions of that Part of the said Act.

AND further notice is hereby given that—

- (i) Applications must be lodged at the Department of Lands and Surveys, Perth, not later than the date specified in the said schedule.
- (ii) All applications lodged on or before the said date will be treated as having been received on the closing day, and if there are more applications than one for any portion of land, the application to be granted shall be determined by the Land Board.
- (iii) Any portions of land remaining unselected will continue to be available until applied for or otherwise dealt with.
- (iv) If a Land Board sitting becomes necessary to deal with the allocation of any portion of land, the applicants for same will be duly notified of the date, time and place of meeting of the Board, and there shall be an interval of at least seven days between the closing date and the sitting of the Board.
- (v) A person in the employ of the State must apply through the Under Secretary for Lands for the Governor's permission to hold this land. Written approval of the Permanent Head concerned should accompany such application.

LAND ACT, 1933-1977—continued

SCHEDULE

Applications to be lodged not later than Wednesday, June 13, 1979

Name of District and Location No.	Area in hectares	Purchase Price	Plan	File No.	Distance and Direction from (Locality)
Plantagenet 7440 (a) (g)	11.7814	\$700.00	Two People Bay N.W. 1:25 000	3357/78	Approximately 6 kilometres North of Kalgan Townsite
Yilgarn 765 (a) (d) (g)	About 121.4170	\$1 560.00	54/80	4038/66	Approximately 18 kilometres north of Boodarockin Townsite

(a) Subject to Mining Conditions.

(b) Subject to payment for improvements.

(c) Subject to examination of survey.

(d) Subject to survey.

(e) Subject to classification.

(f) Subject to pricing.

(g) Available to adjoining holders and holders of nearby land who are capable, in the opinion of the Minister, of conveniently working their land and this land as one holding.

D. J. WORDSWORTH,
Minister for Lands.

LOCAL GOVERNMENT ACT, 1960-1978.

Closure of Streets.

WHEREAS Alfred William Butler, Masters Dairy Limited, City of Fremantle and Metropolitan Water Supply, Sewerage and Drainage Board, being the owners of the land which adjoins the street hereunder described have agreed to the request of the City of Fremantle to close the said street.

Fremantle.

File No. 2143/78; F.37.

The whole of the surveyed way along the southern boundaries of Fremantle Suburban Lots 155, 156 and 157; from the western side of Coode Street to the eastern side of Wilkinson Street.

(Public Plan Perth 2000/08.14.)

WHEREAS The Minister for Lands, being the owner of the land which adjoins the street hereunder described has agreed to the request of the City of Melville to close the said street.

Melville.

File No. 4189/74; M995.

All those portions of Windelya and Ellis Roads now comprised in Cockburn Sound Location 2550, surveyed and shown bordered pink on Lands and Surveys Diagram 83129.

(Public Plan Perth 2000 BG 34 11.11.)

WHEREAS Minister for Lands, being the owner of the land which adjoins the street hereunder described has agreed to the request of the City of Perth to close the said street.

Perth.

File No. 3322/78; P707.

(a) All that portion of Grey Street, Leederville plus widening, from a line in prolongation south-eastward of the southwestern boundary of Lot 40 of Perthshire Location Ax (Office of Titles Diagram 14330) and extending northeastward to the southwestern side of Tower Street.

(b) All that portion of Tower Street, Leederville plus widening, from a line in prolongation south-westward of the northwestern boundary of Lot 6 of Perthshire Location Ax (Office of Titles Plan 1366) and extending southeastward to the north-western side of Loftus Street.

(Public Plan Perth 2000/12.26.)

WHEREAS City of Stirling, Sabastiano de Laurentis and Giuseppe de Laurentis, being the owners of the land which adjoins the street hereunder described have agreed to the request of the City of Stirling to close the said street.

Stirling.

File No. 1777/78; S245.

All that portion of Hargrave Street now comprising Swan Location 9859, surveyed and shown bordered pink on Lands and Surveys Diagram 83033.

(Public Plans Perth 2000/10.32 and 10.33.)

WHEREAS The Perth Diocesan Trustees, being the owners of the land which adjoins the street hereunder described have agreed to the request of the Town of Northam to close the said street.

Northam.

File No. 1346/77; N.601.

All that portion of Hutt Street (Road No. 10963) now comprising Northam lot 386, surveyed and shown bordered pink on Lands and Surveys Diagram 83002.

(Public Plan Northam Townsite Sheet 2.)

WHEREAS Alexander McElwee, Alma McElwee, Jeffrey Douglas Kemp, Madeleine Martha Lambert, being the owners of the land which adjoins the street hereunder described have agreed to the request of the Shire of Albany to close the said street.

Albany.

File No. 1004/78; A362.

All that portion of Frenchman Bay Road, plus widening along the southeastern boundary of Lot 3 of Plantagenet Location 33 (Office of Titles Diagram 30151), the southeastern boundary of Lot 82 of Location 33 (Office of Titles Plan 3570), and the southeastern and the easternmost northeastern boundary of Lot 2 of Location 33 (Office of Titles Diagram 31191); from a line in prolongation south-eastward of the southwestern boundary of the said Lot 3 to a line in prolongation southeastward of the northernmost northeastern boundary of the said Lot 2.

(Public Plan A44-4.)

WHEREAS Robert John Stewart Kempton, being the owner of the land which adjoins the street hereunder described has agreed to the request of the Shire of Beverley to close the said street.

Beverley.

File No. 3518/77; B1009.

All those portions of surveyed road adjoining and extending through Avon Location 21835 and as shown bordered blue on Lands and Surveys Diagram 83062.

(Public Plan 342B/40 D1.)

WHEREAS Leonard Milgraum, being the owner of the land which adjoins the street hereunder described has agreed to the request of the Shire of Dandaragan to close the said street.

Dandaragan.

File No. 3162/77; D.620.

All that portion of Road No. 301 now comprised in Victoria Location 11300, surveyed and shown bordered pink on Lands and Surveys Diagram 83089.

(Public Plan Jurien Regional 1.1 and 1.2.)

WHEREAS John Sturt Stretch, Christopher William Owen, Frances Marion Owen, Walter Mountford and Shirley Margaret Mountford, being the owners of the land which adjoins the street hereunder described have agreed to the request of the Shire of Kojonup to close the said street.

Kojonup.

File No. 3320/77; K.825.

All that portion of surveyed road along the southern boundary of Nelson Location 7109 and through portion of Location 8148; from a line in prolongation southward of the easternmost boundary of Location 7109 to the eastern boundary of Location 12416.

(Public Plan 438C/40 F3,4.)

And whereas the Councils have requested closure of the said streets.

And whereas the Governor in Executive Council has approved their requests.

It is notified that the said streets are hereby closed.

F. W. BYFIELD,
Under Secretary for Lands.

Forests Department,
Perth, 7th May, 1979.

HIS Excellency the Governor in Council has approved the following—

Confirmation of Permanent Appointment:

Van Oijen, Lillian Mary, as a Clerk/Typist, Level F1(F), Forests Department, as from the 18th August, 1978.

Rowe, Gregory Roy, as a Forest Assistant, Level F3, Forests Department, from the 18th September, 1978.

Brown, Michelle Catherine, as a Clerical Assistant FC2, Forests Department, from the 12th September, 1978.

Resignation:

Goodlet, Chieh Ying, Laboratory Assistant FL1, Forests Department, as from the close of business on the 30th March, 1979.

B. J. BEGGS,
Conservator of Forests.

TOWN PLANNING AND DEVELOPMENT ACT,
1928 (AS AMENDED).

Advertisement of Approved Town Planning
Scheme Amendment.

City of South Perth Town Planning Scheme
No. 2—Amendment No. 19.

T.P.B. 853-2-11-2, Pt. 19.

IT is hereby notified for public information, in accordance with section 7 of the Town Planning and Development Act, 1928 (as amended) that the Minister for Urban Development and Town Planning approved the City of South Perth Town Planning Scheme Amendment on the 27th April, 1979, for the purpose of amending the Scheme Text as set out in the Schedule attached.

J. G. BURNETT,
Mayor.

P. A. BENNETTS,
Town Clerk.

Schedule.

City of South Perth Town Planning Scheme
No. 2—Amendment No. 19.

RESOLVED that the Council in pursuance of section 7 of the Town Planning and Development Act, 1928 (as amended) amend the above Town Planning Scheme as follows:

1. Clause 1.9 is amended by:

(a) Inserting after the definition "consulting rooms" the following definition:

"controlled use offices" means any building used wholly or partly for the purpose of an office or offices in connection with a business the nature and operation of which:

- (a) does not create a need to use any street, reserve or public car park for car parking purposes by persons working in that building;
- (b) is not likely to give rise to movement of vehicles or the parking of vehicles in streets by visitors to that building which is substantially beyond that which is normal in a residential area.

The term "controlled use offices" does not include a building used wholly or partly for the purposes of the office of a building society, insurance company, stock broker, business training establishment, or an office used primarily for receiving money from persons visiting the building;

(b) Deleting the definition "professional offices" and substituting therefor the following:

"professional offices" means any building used wholly or partly for the purpose of an office or offices of an accountant, architect, artist, author, barrister, chiropract, consular official, dentist, doctor, engineer, masseur, nurse, physiotherapist, quantity surveyor, solicitor, surveyor, tutor (other than a dancing teacher or a music teacher), town planner, geologist or consulting industrial chemist;

2. Table 1-A is amended by:

(a) Inserting in the column headed "Use Classes" after the words "Consulting Rooms" the words "Controlled Use Offices".

(b) Inserting in the columns specified below alongside the use class "Controlled Use Offices" the symbols specified below:

General Residential GR.6-C	AA
All other

3. New Clauses are added after clause 3.15 as follows:

"3.16 Professional and Controlled Use Offices
—General Residential GR.6-C Zone:—Land
within the General Residential GR.6-C Zone

shall not be used for Professional or Controlled Use Office purposes without the permission of the Council. That permission shall not be granted unless:

- (a) with respect to both Professional and Controlled Use Offices:
 - (i) the area of the land which it is proposed to use for that purpose together with the total area of all lots in the street in which that land is located and which lots are used for Professional or Controlled Use Offices does not exceed 50% of the total area of all lots in that street provided that this subparagraph shall not prevent the Council from granting permission in the circumstances described in clause 5.2 (b). In making the calculations required by this subparagraph:
 - (A) the Council shall have regard only to those lots in the street which are in the General Residential GR.6-C Zone;
 - (B) where the land with respect to which application for permission is being made is a corner lot the Council shall determine in which street it is located;
 - (C) where a lot of land is or is to be used for residential and Controlled Use or Professional Offices the area of land to be included in the calculation of the total area of land used for Controlled Use and Professional Offices shall be that area of the lot which bears the same proportion to the total area of the lot as the floor area used for Controlled Use or Professional Offices bears to the total floor area of the building;
 - (ii) the Council is of the opinion that the building erected or to be erected is in harmony with the exterior design of other buildings in the locality;
 - (iii) the building erected or to be erected on the land conforms with the requirements for buildings of that type specified in Part 5 of the Scheme;
- (b) with respect to Controlled Use Offices the Council is of the opinion that Controlled Use Offices in that location will not have any adverse or detrimental effect on the residents or amenities of or the property in the neighbourhood whether by reason of noise, smell, the use of heavy, noisy or unsightly vehicles, or any other matter.

3.17 Where land is used for the purpose of Controlled Use Offices:

- (a) a person shall not process, service, store or distribute any merchandise on that land or permit any merchandise to be processed, serviced, stored or distributed thereon;
- (b) a person shall not sell any merchandise on that land if at any time that merchandise is or is to be processed, stored, serviced or handled on that land;
- (c) a person shall not install any shop front in any building on that land;
- (d) a person shall not make or arrange or permit to be made or arranged any window display in any building on that land;
- (e) a person shall not display or permit to be displayed any goods outside any building on that land;

- (f) the owner and the occupier of that land shall provide and maintain thereon car parking spaces complying with the provisions of Part 5 Division III of the Scheme in the ratio of one space for every person who works in any building on that land and shall ensure that those spaces are set aside for the sole use of those persons.

4. Clause 5.2 is deleted and the following is substituted therefor:

5.2 Professional and Controlled Use Offices:

- (a) Subject to subclauses (b) and (c) of this clause development of land for the purposes of Professional and Controlled Use Offices shall conform to the standards prescribed for Multiple Dwelling Units (Flats) in Table No. 6 and Table No. 9 of the Scheme.
- (b) The Council may permit a building which has a plot ratio of not more than 0.35 to be erected or used for Professional or Controlled Use Offices notwithstanding that the land has an effective frontage of less than 19 metres and/or an area of less than 900 square metres if the land on both sides of that land is used for the purpose of a general residential building, Professional Offices, Controlled Use Offices, Private Hotel, Club or other non-residential building.
- (c) Where an application is made to the Council to convert a building which was in existence on the 11th February 1972 for use for Professional or Controlled Use Offices and the standards prescribed by Table No. 6 of the Scheme with respect to minimum lot area, effective frontage and set backs from boundaries cannot be complied with Council may permit the conversion to take place.
- (d) Where permission to convert a building for use for Professional or Controlled Use Offices has been granted pursuant to subclause (c) of this clause a person shall not use that building for Professional or Controlled Use Offices as the case may be after the expiration of ten (10) years from the date on which that permission was granted but the restriction imposed by this subclause shall not apply if the land and building conform with the provisions of clause 5.35 of the Scheme relating to minimum floor levels for habitable rooms and ground levels.
- (e) Notwithstanding the provisions of clause 5.1 (f) the Council may permit development of land for the purpose of Professional or Controlled Use Offices if not less than 30% of the land is designed, developed and maintained as the landscaped area.

5. Table No. 11 is amended by adding under the appropriate columns the following additional words:

Uses	Zone	Number of Parking Spaces
(xx) Controlled Use Offices	General Residential GR.6-C	1 for every person employed

6. Clause 5.16 is deleted and the following is substituted therefor:

5.16 Multiple Uses: Where a building is used for multiple purposes the number of car parking spaces to be provided pursuant to this Division shall be calculated separately for each part of the building used for a purpose which differs from the purpose for which another part is used.

The number of car parking spaces with which the building shall be provided shall be the total of the numbers calculated for each of those parts provided that where a part

of the building is used for residential purposes and that part comprises not less than fifty per centum (50%) of the total floor area of the building and where that part of the building which is used for non-residential purposes is used substantially for those purposes only between 9.00 a.m. and 5.00 p.m. the total number of spaces to be provided may be reduced by fifteen per centum (15%).

TOWN PLANNING AND DEVELOPMENT ACT,
1928 (AS AMENDED).

Notice that a Town Planning Scheme Amendment has been Prepared and is Available for Inspection.

City of Nedlands Town Planning Scheme No. 1—
Amendment No. 78.

T.P.B. 853/2/3/1, Pt. 78.

NOTICE is hereby given that the Council of the City of Nedlands in pursuance of its powers under the Town Planning and Development Act, 1928 (as amended) has prepared a Town Planning Scheme amendment for the purpose of rezoning Lots 218, 219 Tyrell Street, Nedlands, from "Public Use—Hospital" to "Special Use—Civic and Cultural".

All plans and documents setting out and explaining the amendment have been deposited at Council Offices, 71 Stirling Highway, Nedlands, and will be open for inspection without charge during the hours of 9.00 a.m. to 4.00 p.m. on all days of the week except Saturdays, Sundays and Public Holidays until and including the 1st June, 1979. (Date extended from 3rd May, 1979.)

The plans and documents have also been deposited at the office of the Town Planning Department, Perth and will similarly be open for inspection for the same period between the hours of 10 a.m. and 4 p.m.

Any person who desires to make a submission on the amendment should make the submission in writing in the form prescribed by the regulations and lodge it with the Town Clerk, Nedlands City Council, P.O. Box 9, Nedlands, W.A. 6009, on or before the 1st June, 1979. (Date extended from 3rd May, 1979.)

N. G. LEACH,
Town Clerk.

TOWN PLANNING AND DEVELOPMENT ACT,
1928 (AS AMENDED).

Notice that a Town Planning Scheme Amendment has been Prepared and is Available for Inspection.

Shire of Kalamunda District Town Planning
Scheme—Amendment No. 70.

T.P.B. 853/2/24/13, Pt. 70.

NOTICE is hereby given that the Kalamunda Shire Council in pursuance of its powers under the Town Planning and Development Act, 1928 (as amended) has prepared a Town Planning Scheme amendment for the purpose of including portion of the closed road on the corner of Haynes Street and Central Road, Kalamunda in the District Shopping Zone.

All plans and documents setting out and explaining the amendment have been deposited at Council Offices, Railway Road, Kalamunda, and will be open for inspection without charge during the hours of 9.00 a.m. to 4.30 p.m. on all days of the week except Saturdays, Sundays and Public Holidays until and including the 1st June, 1979.

The plans and documents have also been deposited at the office of the Town Planning Department, Perth and will similarly be open for inspection for the same period between the hours of 10 a.m. and 4 p.m.

Any person who desires to make a submission on the amendment should make the submission in writing in the form prescribed by the regulations and lodge it with the Shire Clerk, Kalamunda Shire Council, P.O. Box 42, Kalamunda, W.A. 6076, on or before the 1st June, 1979.

E. H. KELLY,
Shire Clerk.

TOWN PLANNING AND DEVELOPMENT ACT,
1928 (AS AMENDED).

Notice that a Town Planning Scheme Amendment has been Prepared and is Available for Inspection.

Shire of Mandurah Town Planning Scheme No. 1—
Amendment No. 66.

T.P.B. 853/6/13/1, Pt. 66.

NOTICE is hereby given that the Mandurah Shire Council in pursuance of its powers under the Town Planning and Development Act, 1928 (as amended) has prepared a Town Planning Scheme amendment for the purpose of rezoning Part Murray Location 66 from "Rural" to "Public Building, Residential A and Public Open Space".

All plans and documents setting out and explaining the amendment have been deposited at Council Offices, Mandurah Terrace, Mandurah, and will be open for inspection without charge during the hours of 9.00 a.m. to 4.00 p.m. on all days of the week except Saturdays, Sundays and Public Holidays until the including the 8th June, 1979.

The plans and documents have also been deposited at the office of the Town Planning Department, Perth and will similarly be open for inspection for the same period between the hours of 10 a.m. and 4 p.m.

Any person who desires to make a submission on the amendment should make the submission in writing in the form prescribed by the regulations and lodge it with the Shire Clerk, Mandurah Shire Council, P.O. Box 210, Mandurah, W.A. 6210, on or before the 8th June, 1979.

K. W. DONOHUE,
Shire Clerk.

TOWN PLANNING AND DEVELOPMENT ACT,
1928 (AS AMENDED).

Notice that a Town Planning Scheme Amendment has been Prepared and is Available for Inspection.

Shire of Rockingham Town Planning Scheme No. 1
—Amendment No. 81.

T.P.B. 853/2/28/1, Pt. 81.

Notice is hereby given that the Rockingham Shire Council in pursuance of its powers under the Town Planning and Development Act, 1928 (as amended) has prepared a Town Planning Scheme amendment for the purpose of rezoning part of Lot 2, Dixon Road of Lots 189 and 204 from "Industry Light" to "Residential Special (Caravan Park)".

All plans and documents setting out and explaining the amendment have been deposited at Council Offices, Council Avenue, Rockingham, and will be open for inspection without charge during the hours of 9.00 a.m. to 4.00 p.m. on all days of the week except Saturdays, Sundays and Public Holidays until and including the 8th June, 1979.

The plans and documents have also been deposited at the office of the Town Planning Department, Perth and will similarly be open for inspection for the same period between the hours of 10 a.m. and 4 p.m.

Any person who desires to make a submission on the amendment should make the submission in writing in the form prescribed by the regulations and lodge it with the Shire Clerk, Rockingham Shire Council, P.O. Box 42, Rockingham, W.A. 6168, on or before the 8th June, 1979.

D. J. CUTHBERTSON,
Shire Clerk.

TOWN PLANNING AND DEVELOPMENT ACT,
1928 (AS AMENDED).

Advertisement of Approved Town Planning Scheme.
T.P.B. 853/6/16/5.

IT is hereby notified for public information, in accordance with section 7 of the Town Planning and Development Act, 1928 (as amended), that the Minister for Urban Development and Town Planning approved the Shire of Murray East Murray Planning Scheme No. 2—Special Rural Zone, on the 30th April, 1979, the Scheme Text of which is published as a Schedule annexed hereto.

B. F. TUCKEY,
President.

B. M. BAKER,
Shire Clerk.

Schedule.

SHIRE OF MURRAY.

EAST MURRAY PLANNING SCHEME No. 2.

(SPECIAL RURAL ZONE.)

THE Murray Shire Council, under and by virtue of the powers conferred upon it in that behalf by the Town Planning and Development Act, 1928 (as amended), hereby makes the following Town Planning Scheme for the purpose of—

- (a) zoning land for Rural small holdings;
- (b) enabling the development of Rural Small holdings in a controlled, orderly manner with a minimum of detriment to the existing environment;
- (c) establishing certain criteria for the planning and development of such lands;
- (d) setting aside land for future public use as Reserves;
- (e) other matters authorised by the enabling Act.

Arrangement of Scheme.

Part I—Preliminary.
Part II—Objectives of the Scheme.
Part III—Reserved Land.
Part IV—Zone.
Part V—Non-conforming Uses.
Part VI—General Provisions.
Part VII—Finance and Administration.
Part VIII—Schedules.

The following documents form part of the Scheme:—

- (i) Land Use Map.
- (ii) Scheme Maps Nos. 1 and 3.

PART I—PRELIMINARY.

Citation.

1.1 This Town Planning Scheme may be cited as the Shire of Murray Town Planning Scheme No. 2 hereinafter called "the Scheme" and shall come into operation on publication of notice of the Minister's final approval thereof in the *Government Gazette*.

Scheme Area.

1.2 The scheme shall apply to the whole of the area within the broken black border and shaded comprising Murray Locations 462 and 1370 and shown on the map No. 1 attached hereto.

Responsible Authority.

1.3 The Authority responsible for carrying out the Scheme is the Council of the Shire of Murray hereinafter referred to as "The Council".

Interpretations.

1.4 In this Scheme the terms used will have the respective interpretations set out in Appendix "D" of the Town Planning Regulations 1967 unless otherwise specified by the Scheme and with the addition of the following:

Rural Uses means uses normally carried out in connection with agriculture, grazing or farming generally including residential use but not including piggeries, noxious uses or other

uses considered by Council to be detrimental to the health or amenity of the area, but may with consent of Council include establishments for the breeding and sale of animals.

And as shown in Appendix A of this Scheme.

PART II—OBJECTIVES AND POLICIES.

2.1 Council's primary objective will be to ensure that development which takes place within the Scheme Areas as a result of increased residential and recreation uses should occur with the least detrimental effect possible to the Shire's rural landscape and its social structure.

2.2 Council's Policy in order to achieve its objectives will be to require that applications for development in the Scheme Area must show an adequate concern for the environment and show minimal detrimental intrusion into the landscape, the area's ecology, and the Shire's social structure. Water pollution and use will be a factor of concern in development proposals and policing.

PART III—RESERVED LAND.

3.1 (a) Land set aside under this Scheme for the purposes of a reservation is deemed to be reserved for the purposes indicated on the Scheme Map or for such other purposes as may from time to time be decided by the Authority in whom the Reserve is vested or is controlled.

(b) Except as otherwise provided in this Part a person shall not carry out any development on land reserved under the Scheme, other than the erection of a boundary fence, without first applying for and obtaining the written approval of the Council and the Public Works Department.

(c) In giving its approval the Council shall have regard to the ultimate purpose intended for the reserve and shall in the case of land reserved for the purposes of a public authority confer with that authority before giving its approval.

(d) No provision of this Part shall prevent the continued use of land for the use for which it was being lawfully used immediately prior to the Scheme having the force of law, or the repair and maintenance, for which the prior consent in writing of the Council has been obtained, of buildings or works lawfully existing on the land.

3.2 (a) Where a Council refuses approval for the development of land reserved under the Scheme on the ground that the land is reserved for public purposes, or grants approval subject to conditions that are unacceptable to the applicant the owner of the land may, if the land is injuriously affected thereby, claim compensation for such injurious affection.

(b) Claims for such compensation shall be lodged at the office of the Council not later than six months after the date of the decision of the Council refusing approval or granting it subject to conditions that are unacceptable to the applicant.

(c) In lieu of paying compensation the Council may purchase the land affected by such decision of the Council at a price not exceeding the value of the land at the time of refusal of approval or of the grant of approval subject to conditions that are unacceptable to the applicant.

PART IV—ZONE.

4.1 (a) The Scheme consists of Zone No. 2 being that land comprising Murray Location 462 and Murray Location 1370.

(b) The zone contains land within the Shire of Murray considered to be suitable to contain Special Rural Zone subject to the need to consider in detail matters of environmental protection within it.

(c) The Zone contains a Special Rural Zone within which applications for subdivision to small holdings will be considered subject to compliance with the requirements of the Scheme.

4.2 Table No. 1 appended to Clause 4.4 of this Part includes the several uses permitted by this Scheme in the Zone, such uses being determined by cross reference between the list of "Use Classes" on the left hand side of the table.

4.3 The symbols used in the cross reference in Table No. 1 appended to this clause have the following meanings:—

- “P” = A use that is permitted under this Scheme.
 “AA” = A use that is not permitted unless approval is granted by the Council.
 “IP” = A use that is not permitted unless such use is incidental to the predominant use as decided and approved by the Council.
 “X” = A use that is not permitted.

Table No. 1.

1. Auction Mart	X
2. Caravan Park	X
3. Caretakers House	X
4. Car Parks	X
5. Car Sales Premises	X
6. Car Wrecking	X
7. Child Minding Centre	X
8. Civic Buildings	X
9. Consulting Rooms	X
10. Drive-in Theatre	X
11. Dwelling House	P
12. Dry Cleaning Premises	X
13. Duplex House	X
14. Educational Establishment	X
15. Extractive Industry	X
16. Fish Shop	X
17. Fuel Depot	X
18. Funeral Parlour	X
19. Health Centre	X
20. Home Occupation	AA
21. Hospital	X
22. Hotel	X
23. Industry—General	X
24. Industry—Light	X
25. Industry—Service	X
26. Institutional Building	X
27. Institutional Home	X
28. Kennels	X
29. Laundry (Automatic Laundrette)	X
30. Milk Depot	X
31. Motel	X
32. Motor Repair Station	X
33. Office	X
34. Private Club	X
35. Professional Office	X
36. Public Assembly	X
37. Public Recreation	AA
38. Public Utility	IP
39. Public Worship	AA
40. Radio/T.V. Installation	X
41. Reformatory Institution	X
42. Residential Building	X
43. Restaurant	X
44. Rural Use	P
45. Service Station	X
46. Shop	X
47. Showroom	X
48. Sportsground	X
49. Stables	AA
50. Transport Depot	X
51. Veterinary Consulting Rooms	AA
52. Veterinary Establishment	X
53. Warehouse	X
54. Woodyard	X

Interpretation of Terminology see Appendix A.

Appendix A.

PLANNING SCHEME INTERPRETATIONS.

- “Auction Mart” means a building or area for the purpose of the sale by auction of goods or stock;
 “Caravan Park” means an area set aside for the parking of caravans in conformity with the Caravan and Camp Regulations, 1961, made pursuant to the provisions of the Health Act, 1911 (as amended), and the Local Government Model By-Law (Caravan Parks) No. 2 made pursuant to the powers conferred by the Local Government Act, 1960 (as amended), and any amendments to those Regulations or to that Model By-Law;

“Caretaker’s House” means a building used as a residence by the proprietor or manager of an industry carried on upon the same site or by a person having the care of the building or plant of the industry;

“Car Parks” means a site or building used primarily for parking private cars or taxis whether as a public or private car park, but does not include any part of a public road used for parking or for a taxi rank, or any land or buildings on or in which cars are displayed for sale;

“Car Sales Premises” means land and buildings used for the display and sale of cars, whether new or second-hand, but does not include a workshop;

“Car Wrecking” means land or buildings used for dismantling of vehicles and other machinery of any nature and includes scrap metal yards;

“Child Minding Centre” means any type of minding or care centre catering for day care of children. Residential accommodation shall not be provided. Provisions of the Child Welfare Act 1947 (as amended) shall be compiled with. Location and size of such premises shall be such as to meet the requirements of the Shire Council;

“Civic Buildings” means a building designed, used or intended to be used by Government Departments, statutory bodies representing the Crown, or councils as offices or for administrative or other like purposes;

“Consulting Rooms” means a building or part of a building (other than a hospital) used in the practice of his profession by a legally qualified medical practitioner or dentist, or by a physiotherapist, a masseur or a person ordinarily associated with a medical practitioner in the investigation or treatment of physical or mental injuries or ailments;

“Drive-in Theatre” means an open air cinema that makes provision for the audience or spectators to view the entertainment while seated in motor vehicles;

“Dwelling House” means a building used primarily for living purposes as one separate family unit; the term also includes such out-buildings and recreational uses and gardens as are ordinarily used therewith, but does not include a “residential building” or part of such a building;

“Dry Cleaning Premises” means land and buildings used for the cleaning of garments and other fabrics by chemical processes;

“Duplex House” shall have the same meaning as is given to it and for the purposes of the Uniform Building By-Laws;

“Educational Establishment” means a school, college, university, technical institute, academy or other educational centre, or a lecture hall, but does not include a reformatory institution or institutional home;

“Extractive Industry” includes the extraction of sand, gravel, clay, turf, soil, rock, stone minerals or similar substance from the land, and also the manufacture of products, from those materials when the manufacture is carried out on the land from which any of those materials is extracted or on land adjacent thereto;

“Fish Shop” means a shop where the goods kept exposed or offered for sale include wet fish or fish fried on the premises for consumption off the premises;

“Fuel Depot” means a depot for storage or bulk sale of solid or liquid gaseous fuel, but does not include a service station;

“Funeral Parlour” means land and buildings occupied by undertakers where bodies are stored and prepared for burial or cremation;

“Health Centre” means a maternal or X-ray centre, a district clinic, a masseur’s establishment, or a medical clinic;

“Home Occupation” means a business carried on with the permission of the responsible authority within a house or the curtilage of a house that

- (a) does not cause injury to or prejudicially affect the amenity of the neighbourhood including (but without limiting the generality of the foregoing) injury or prejudicial affection due to the emission of noise, vibration, smell, fumes, smoke, vapour, steam, soot, ash, dust, grit, oil, waste water, or waste products;
- (b) does not entail the employment of any person not a member of the occupier's family; except in the case of a professional person;
- (c) does not occupy an area greater than 20 square metres;
- (d) does not require the provision of any essential service main of a greater capacity than normally required in the zone in which it is located; and
- (e) is restricted in advertisement to a sign not exceeding 0.2 square metre in area;

"Hospital" means any building or part of a building, whether permanent or otherwise, in which persons are received and lodged for medical treatment or care;

"Hotel" means land and buildings the subject of a Publican's General Licence, an Hotel Licence, or a Wayside-house Licence granted under the provisions of the Licensing Act, 1911 (as amended), or any Act in substitution for that Act, but does not include a motel;

"Industry General" means the carrying out of any process for and incidental to—

- (a) the making, altering, repairing or ornamentation, painting, finishing, cleaning, packing or canning or adapting for sale, or breaking up or demolition of any article or part of any article;
- (b) the winning, processing or treatment of minerals;
- (c) the generation of electricity or the production of gas; and
- (d) the manufacture of edible goods for human or animal consumption, being a process carried on in the course of trade or business for gain, other than operations connected with—
 - (i) the carrying out of agriculture;
 - (ii) site work on buildings, works or land; and
 - (iii) in the case of the manufacture of goods referred to in subparagraph (d) above, the preparation on the premises of a shop of food for sale; and includes, when carried out on land upon which the process is carried out and in connection with that process, the storage of goods, any work of administration or accounting, the sale of goods resulting from the process and the use of land for the amenity of persons engaged in the process;

"Industry—Light" means an industry—

- (a) in which the processes carried on, the machinery used and the goods and commodities carried to and from the premises will not cause any injury to or prejudicially affect the amenity of the locality by reasons of the emission of noise, vibration, smell, fumes, smoke, vapour, steam, soot, ash, dust, waste water, waste products, grit, oil or otherwise; and
- (b) the establishment of which will not or the conduct of which does not impose an undue load on any existing or projected service for the supply or provision of water, gas, electricity, sewerage facilities, or any other like service;

"Industry—Service" means a light industry carried on on land and in buildings having a retail shop front and in which goods may be manufactured only for sale on the premises, or land

and buildings having a retail shop front and used as a depot for receiving goods to be serviced;

"Institutional Building" means a building used or designed for use wholly or principally for the purpose of—

- (a) a hospital or sanatorium for the treatment of infectious or contagious diseases;
- (b) a home or other institution for care of State wards, orphans or persons who are physically or mentally handicapped;
- (c) a penal or reformatory institution;
- (d) a hospital for treatment or care of the mentally sick; or
- (e) any other similar use.

"Institutional Home" means a residential building for the care and maintenance of children, the aged, or the infirm, and includes a benevolent institution; but does not include a hospital or a mental institution.

"Kennels" means premises where more than two dogs over the age of three months are kept.

"Laundry—Automatic Laundrette" means an establishment for the operation of and use of mechanical cleaning devices by any member of the public.

"Milk Depot" means a depot to which milk is delivered for distribution to consumers but in which is not processed or pasteurised;

"Motel" means a building, group of buildings or place used or intended to be used to accommodate patrons in a manner similar to an hotel or boarding house but in which special provision is made for the accommodation of patrons with motor vehicles;

"Motor Repair Station" means land and buildings used for or in connection with mechanical repairs and overhauls, including tyre recapping, retreading, panel beating, spray painting and chassis reshaping;

"Office" means the conduct of administration, the practice of a profession, the carrying on of agencies, banks, typist and secretarial services and services of a similar nature or, where not conducted on the site thereof, the administration of or the accounting in connection with an industry;

"Private Club" means land and buildings developed by private bodies for the purpose of recreation and or amusement and may with the consent of the Shire Council include uses ancillary to the predominant use. Location of such private clubs shall be such as to meet the Shire Council's requirements for the disposal of waste water.

"Professional Offices" means any building used for the purpose of his profession by an accountant, architect, artist, author, barrister, chiroprapist, consular official, dentist, doctor, engineer, masseur, nurse, physiotherapist, quantity surveyor, solicitor, surveyor, teacher (other than a dancing teacher or a music teacher), or Town Planner; and "professional person" has a corresponding interpretation;

"Public Assembly" means any special place of assembly including grounds for athletics, all sports grounds with spectator provision, race-courses, trotting tracks, stadia or show-grounds;

"Public Recreation" means the use of land for a public park, public gardens, foreshore reserve, playground or grounds for recreation which are normally open to the public without charge.

"Public Utility" means any works or undertaking constructed or maintained by a public authority or municipality as may be required to provide water, sewerage, electricity, gas, drainage, communications or other similar services;

"Public Worship—place of" includes buildings used primarily for the religious activities of a church, but does not include an institution for primary, secondary or higher education, or a residential training institution;

- "Radio/T.V. Installation" means land, buildings, devices or structures for the transmission or receiving of signals and/or picture but does not include domestic radio or television receivers;
- "Reformatory Institution" includes a penal institution;
- "Residential Building" means building, other than a dwelling house, designed for use for human habitation together with such outbuildings as are ordinarily used therewith, and the expression includes a Hostel, an hotel designed primarily for residential purposes and a residential club;
- "Restaurant" means a building for the preparation and/or serving of food to members of the public;
- "Rural Use" As specified in Paragraph 1.4 of this Scheme;
- "Service Station" means land and buildings used for the supply of petroleum products and automotive accessories and includes greasing, tyre repairs and minor mechanical repairs;
- "Shop" means any building wherein goods are kept exposed or offered for sale by retail, and includes a cafe and a restaurant and receiving depot; but does not include a bank, fuel depot, a market, service station, petrol filling station, milk depot, marine store, timber yard, or land and buildings used for the sale of motor and other vehicles, or for any purpose falling within the definition of industry;
- "Showroom" means rooms in connection with warehousing or offices, and intended for display of goods of a bulky character;
- "Sportsground" means any land used for any sport; but does not include land within the curtilage of a dwelling, if not used commercially;
- "Stables" means buildings associated with the housing of horses and associated activities;
- "Transport Depot" means buildings or areas for the purpose of the storage and parking of commercial vehicles and the storage of goods prior to loading and after unloading from commercial vehicles;
- "Veterinary Consulting Rooms" means a building or part of a building for the purpose of the practice of his profession by a Registered Veterinary Surgeon but not for the purpose of housing animals for treatment and care;
- "Veterinary Establishment" means a building or area for the purpose of housing animals for treatment and care;
- "Warehouse" means any building or enclosed land, or part of a building or enclosed land, used for storage of goods and the carrying out of commercial transactions involving the sale of such goods by wholesale;
- "Woodyard" means a building or area for the purpose of preparation and storage of firewood for commercial sale to the public.

PART V.—NON-CONFORMING USE OF LAND.

5.1 No provision of the Scheme shall prevent—

- (a) the continued use of any land or building for the purpose for which it was being lawfully used at the time of the coming into force of the Scheme; or
- (b) the carrying out of any development thereon for which, immediately prior to that time, a permit or permits required under the Town Planning and Development Act, 1928 (as amended), and any other Law authorising the development to be carried out have been duly obtained and was current.

5.2 (a) Where in respect of land reserved under Part II of the Scheme a non-conforming use exists or was authorised as mentioned in clause 5.1 of this Part on that land all or any erections alterations or extensions of the buildings thereon or use thereof shall not be carried out unless the approval of the Council has been obtained in writing.

(b) Where in respect of land zoned under Part III of the scheme a non-conforming use exists or was authorised as mentioned in clause 5.1 of this Part on that land, and provided the prior consent in writing of the Council has been obtained, buildings may be extended to the limits prescribed by the Uniform Building By-Laws made under the Local Government Act, 1960 (as amended), or by any other by-laws made under that Act for the purpose of limiting the size, location and distance from boundaries and any other matter required by law for that class of use within the boundary of the lot or lots on which the use was carried on immediately prior to the coming into force of the Scheme.

5.3 Change of Non-Conforming Use: The Council may permit the use of any land to be changed from one non-conforming use to another non-conforming use, provided the proposed use is, in the opinion of the Council, less detrimental to the amenity of the neighbourhood than the existing use, or is in the opinion of the Council closer to the intended uses of the zone.

5.4 Discontinuance of Non-Conforming Use:

(a) Notwithstanding the preceding provisions of this Part, except where a change of non-conforming use has been permitted by the Council under Clause 5.3, when a non-conforming use of any land or building has been discontinued, such land or building shall not thereafter be used other than in conformity with the provisions of the Scheme.

(b) The Council may effect the discontinuance of a non-conforming use by the purchase of the affected property, or by the payment of compensation to the owner or the occupier or to both the owner and the occupier of that property, and may enter into an agreement with the owner for that purpose.

PART VI—GENERAL PROVISIONS.

6.0 Within this Special Rural Zone-Rural Home Sites the following conditions shall apply.

6.1 All development to take place within this zone shall conform to the intent of the scheme as mentioned below:

- (a) The maintenance of a rural environment within the special rural zone area.
- (b) The avoidance of deleterious visual impact.
- (c) The development of water supply by individual occupiers.
- (d) The freedom of occupiers to exercise a variety of use options within the framework of the specified criteria and these general conditions.
- (e) A high standard of improvements.
- (f) The preservation of trees.
- (g) Avoidance of fire risks.

6.2 Only one dwelling may be constructed on each lot.

6.3 No dwelling or out building may be constructed within 20 metres of any boundary nor may any dwelling or outbuilding be constructed within 50 metres of the nearest dwelling.

6.4 No dwelling may be constructed in the Special Rural Zone having a floor area of less than 1 200 square feet (111.48 square metres).

6.5 Dwelling construction shall conform to all Council by-laws and shall be to the satisfaction of the Council both in design and materials used.

6.6 No dwelling unit shall be constructed or planned for construction nor deemed suitable for human habitation unless:—

- (a) A water storage designed to collect roof rainfall runoff and of a capacity of 90 000 litres be constructed.
- (b) The storage shall be so designed to supply potable water to the house.
- (c) The storage shall be constructed of concrete or such other material as approved by Council.
- (d) The storage shall be constructed so as to prevent pollution from all sources and shall conform to health criteria as adopted by the Public Health Department.

6.7 Outbuildings and structures shall be constructed to the satisfaction of the Council. The Council may refuse permission to construct or order the removal of the such buildings should the buildings be deemed to prevent the maintenance of the intention of the Scheme.

6.8 Areas of uncleared forest as delineated shall remain uncleared excepting that the Council may permit sufficient clearing for the establishment of a dwelling and access thereto together with sufficient area surrounding the dwelling for the establishment of a garden and uses associated with such dwelling. The criteria for such clearing shall be that a screen of existing forest shall separate the dwelling and associated clearing from cleared land except that minimal clearing for the development of a view from such dwelling may be carried out. The clearing shall be at the discretion of the Council within the intention of the scheme. Application for Building permits shall designate such clearing and the issue of such building permit shall be deemed as permission to clear.

6.9 The stipulation of 6.8 shall not preclude adequate fire break clearing as required by Council.

6.10 Existing orchards may be removed. Should the land owner wish to remove the fruit trees he shall inform the Council prior to clearing and submit a proposal for development of those cleared areas and no clearing shall take place prior to Council Approval.

6.11 Council may consult with an appropriate authority before approving any intensive land use.

6.12 Access roads and tracks within the lots shall be constructed of earth or gravel. Roads and tracks shall be located in such a way that as to prevent scouring of adjacent land. No road or track shall be constructed without the consent of Council and such construction shall conform to the intention of the Scheme.

6.13 No lot shall display a sign boarding or bill board other than one advertising the occupier and or the activities conducted on the site and such sign shall not exceed .2m² in area.

6.14 Prior to creation of the Special Rural Zone the water from the brook has been used for irrigation of orchards stock water and household use. Since riparian rights of users downstream must be protected restrictions must be imposed on its use. The following controls are therefore imposed.

6.14.1 No further orchard planting than that already established is permitted.

6.14.2 The Public Works Department has complete control of the extraction of water from the Myara Brook under the Rights in Water and Irrigation Act.

No interference to the summer flow of the Myara Brook by water extraction for irrigation purposes shall be permitted without written authority of the Public Works Department. No interference with the stream flow in the brook by means of the construction of a weir, dam or other works without the written approval of the Public Works Department is permitted.

6.14.3 Water may be drawn from the Myara Brook for the purposes and under the conditions stipulated below:

- (a) Orchard irrigation and garden irrigation with the stipulation that no water may be drawn without permission of the Public Works Department.
- (b) Household Use.
- (c) Stock Water.

The volume of water which may be drawn from the brook during the summer period shall not exceed 10 cubic metres per day without the approval of the Public Works Department. The brook shall be defined as being all the water course from the dam mark "A" at the northeast of the zone, on the plan Numbered 1 to the exit of the stream from the zone.

6.14.4 Control of water usage shall be vested in the Public Works Department under the Rights in Water Irrigation Act. Each extraction point shall be equipped with a meter by the land owners. The

Public Works Department is empowered to enter land, read meters and do all things to ensure permitted use of equipment.

6.14.5 Installation of pumping equipment shall be to the satisfaction of the Council and the Public Works Department. Pumping units shall be powered by electric motors. Motors and pumps shall be sited within the lots and suction pipes shall be placed under ground where these traverse the reserve containing the brook. Suction fittings, pipes and foot valves shall be located and installed so as to prevent damage to the creek and its banks and equipment and installation shall not be installed without written approval of the Council and the Public Works Department.

6.14.6 Water may be obtained from ground water sources, from dams, wells or bores. No well or bore shall be located closer than 30 metres from a septic tank, leach drain or dry well. The occupier shall inform the Council of the location of viable bores or wells on their completion.

Prior to construction of a dam a plan showing the location size and method of construction shall be presented to the Council. No dam shall be constructed without the written approval of the Council. Permission to install dams to store winter flow from the stream on lots fronting the stream shall not be unreasonably refused.

6.14.7 The subdivider shall install an electrically operated pump, pump house and storage tank and stand pipe at a point to be designated by the Local Authority. The pump shall draw water from the brook.

The capacity of the tank shall be 9 000 litres and the pump shall be capable of pumping at the rate of 13 500 litres per hour. The equipment shall be installed on a lot to be vested in the Local Authority and ownership of the equipment shall be vested in the Council.

All equipment shall be to the satisfaction of the Council authority.

The equipment shall remain for the exclusive use of the tenants of the land within the special rural zone and shall be used by them with the permission of the Council or its officers for the purpose of:

- (a) Augmenting household water supplies and stock water supplies in emergency conditions.
- (b) For fire fighting purposes.

The definition of an emergency in this context shall be breakdown of individual water supply facilities or damage to such facilities.

Note: Water from this source shall not be used for human consumption.

6.15 No lot shall be of an area of less than 2 Ha.

6.16 Intensive Agricultural use for commercial gain shall not be permitted without written approval of Council. The development of alternate use of orchards areas for this purpose may be permitted with the provision that no additional water beyond that approved for the draw from the brook shall be used. Intensive Agriculture in this context means the growing of any crop other than those normally associated with stock grazing.

PART VII—FINANCE AND ADMINISTRATION.

7.1 Disposal of Land: The Council may deal with or dispose of any land which it owns or which it has acquired pursuant to the provisions of the Scheme, in accordance with the Act and in conformity with the provisions of the Scheme, and for such purpose may make such agreements with other owners as it deems fit.

7.2 Compensation: Claims for compensation by reason of the Scheme other than for the purpose of Part II shall be made not later than six months from the date on which notice of approval of the Scheme is published in the *Government Gazette*, except in the case of reserved land where the provisions of Part II shall apply.

7.3 Entry to Premises: The Council may by an authorised officer enter at all reasonable times any building or land for the purpose of ascertaining whether the provisions of the Scheme are being observed.

7.4 Penalties: Any person who fails to comply with any of the provisions of the Scheme is guilty of an offence and without prejudice to any other remedy given herein is liable to such penalties as are prescribed by the Act.

7.5 Appeals: Any person grieved by a decision of the Council under the terms of this Scheme may appeal to the Minister for Town Planning or to a Town Planning Court in accordance with Part V of the Town Planning and Development Act, 1928 (as amended) and the Appeals Regulations made under that Act.

PART VIII—SCHEDULES.

Schedule 1 of this scheme consists of the following maps:—

Map No. 1 and Map No. 3.

Schedule No. 1.

The following Maps comprise this Schedule:

Map No. 1—Location Plan showing Location of East Murray Planning Scheme No. 2—Special Rural Zone.

Map No. 3—Proposed subdivision of East Murray Planning Scheme No. 2—Special Rural Zone.

Adopted by resolution of the Council of the Shire of Murray at the Ordinary meeting of the Council held on the 28th day of September, 1978, and the seal of the Municipality was pursuant to that resolution hereunto affixed in the presence of:

B. F. TUCKEY,
President.

[L.S.] B. M. BAKER,
Shire Clerk.

This Scheme Text is to be read in conjunction with the approved maps of Scheme described in Clause 1.2 of this Scheme and to which formal approval was given by the Hon. Minister for Town Planning on the 30th day of April, 1979.

Recommended:
DAVID CARR,
Chairman of the Town Planning Board,
Date 27th April, 1979.

Approved:
JUNE CRAIG,
Minister for Town Planning,
Date 30th April, 1979.

TOWN PLANNING AND DEVELOPMENT ACT,
1928 (AS AMENDED).

Shire of Carnarvon.

Town Planning Scheme No. 8.

RESOLVED that the Council in pursuance of section 7 of the Town Planning and Development Act, 1928 (as amended) prepare the above Town Planning Scheme with reference to an area situated

wholly within the Shire of Carnarvon and enclosed within the inner edge of a black border on a plan now produced to the Council and marked and certified by The Shire Clerk under his hand dated the Twelfth of January, 1979, as "Scheme Area Map".

Dated this 28th day of March, 1979.

T. P. O'CONNOR,
Acting Shire Clerk.

METROPOLITAN REGION SCHEME.

Notice of Resolution.

File 810/2/1/1; 806/50, V.3.

NOTICE is hereby given that at its meeting of December 20, 1978, The Metropolitan Region Planning Authority acting pursuant to Clause 32 of the Metropolitan Region Scheme and further to the notice of resolution of October 30, 1963, resolved that all local authorities in the Metropolitan Region are required to forward all applications to commence and carry out development in respect of land which is zoned under the Scheme and abuts a reservation to the Authority in accordance with the provisions of Clause 29(3) of the Scheme, provided however that this requirement shall not apply to the following categories of application—

- (i) Residential Developments which do not increase the floor area of an existing residential property by more than 15% and which—
 - (a) Do not involve the construction of a new or alteration to an existing vehicular accessway to or through a regional reservation.
 - (b) Do not involve any construction nearer the regional reservation than the existing building line.
- (ii) Any development which fronts an Important Regional Road which has been widened to its ultimate known requirement, except those which involve the construction of a new or alteration to an existing vehicular accessway to the regional roads.

NOTES:

1. In respect of (i) above floor area to be assessed by external measurements i.e. including thickness of walls.
2. In respect of (i)(b) above, "building line" is deemed to be—
 - (a) A building line prescribed under the Local Government Act or Town Planning Scheme of the relevant local authority, or
 - (b) In the absence of a prescribed building line, a line parallel to the regional road at a distance from the road equal to the distance of the nearest part of existing building to that road.

R. E. PETERS,
Acting Secretary.

PUBLIC WORKS DEPARTMENT

Tenders, closing at Wembley, at 10.00 a.m. on the dates mentioned hereunder, are invited for the following projects.

Tenders are to be addressed to the Minister (either for Works or for Water Supply, Sewerage and Drainage, as indicated on the tender document).

C/- Contract Office
Public Works Department,
Dumas House,
2 Havelock Street,
West Perth. Western Australia 6005

and are to be endorsed as being a tender for the relevant project.

The highest, lowest, or any tender will not necessarily be accepted.

Contract No.	Project	Closing Date	Tender Documents now available at
21647	Port Hedland Water Supply, De Grey River Scheme—25 000 m ³ Roofed Tank	15/5/79	P.W.D., West Perth W.S., P.W.D., W.A., Port Hedland W.S., P.W.D., W.A., Karratha
21649	The Queen Elizabeth II Medical Centre, Podium and Ward Block—Suspended Ceilings Ground and Part 8th Floor Doc. 22.1.4	15/5/79	P.W.D., West Perth
21651	Disposal by Public Tender of Lot 123 Kingsmill Street, Port Hedland	15/5/79	P.W.D., West Perth P.W.D., A.D., Pt. Hedland
21658	Quinns Rock Primary School—Administration and 6 Classrooms—Erection 79/80	15/5/79	P.W.D., West Perth
21663	Sale <i>In Situ</i> of Lot 7 Corry Street, Esperance	15/5/79	P.W.D., West Perth
21664	Safety Bay High School, Stage 3—Mechanical Services	15/5/79	P.W.D., West Perth
21665	Maddington High School, Stage 3—Mechanical Services	15/5/79	P.W.D., West Perth
21666§	District Court Building, Irwin Street, Perth—Coffered Ceiling and Lighting Panels	17/5/79	P.W.D., West Perth
21667§	District Court Building Irwin Street Perth—Courtroom Wall Panelling	17/5/79	P.W.D., West Perth
21668	Collie P.W.D. Water Supply, New Offices—Electrical Installation	22/5/79	P.W.D., West Perth P.W.D., Bunbury
21669	Heathridge Primary School Administration plus 12 Classrooms plus Library—Erection 79/80	15/5/79	P.W.D., West Perth
21670	Cooloongup (Rockingham) Primary School—4 Classrooms plus Library Resources Centre Additions—Erection 1979/80	15/5/79	P.W.D., West Perth
21671	Fremantle Hospital, South Terrace Additions—Mechanical Services—Electrical, Levels 10 and 11 (Direct Contract)	29/5/79	P.W.D., West Perth
21672	Carine Technical College, Stage 1B—Erection—Electrical Installation (Nominated Sub Contract)	22/5/79	P.W.D., West Perth
21673	Dumbleyung, Jerramungup, Beverley, Meekatharra District High Schools—Library Resource Centres—Performance Specification	22/5/79	P.W.D., West Perth
21659	North Katanning Primary School—Administration and 8 Classrooms—Erection 79/80	29/5/79	P.W.D., West Perth 3 to P.W.D., A.D. Narrogin 3 to P.W.D., A.D. Albany
21674	Registration of Tenderers, Fremantle Hospital, South Terrace Additions—Incinerators	22/5/79	P.W.D., West Perth
21675	Registration of Tenderers, Fremantle Hospital, South Terrace Additions—Domestic and Special Refrigeration Equipment	22/5/79	P.W.D., West Perth
21676	Registration of Tenderers, Fremantle Hospital, South Terrace Additions—Purified Water System	22/5/79	P.W.D., West Perth
21677	Pegs Creek (Karratha) Primary School Additions, 1979—Admin, 8 Classrooms, Library Resource and Covered Assembly on the basis of a Performance Specification—Erection	29/5/79	P.W.D., West Perth P.W.D., W.S. Karratha
21678	Quinns Rock Primary School, Erection 1979—Electrical Installation (Nominated Sub Contract)	29/5/79	P.W.D., A.D. Pt. Hedland P.W.D., West Perth
21679	Collie Public Works Department, Country Water Supply Offices—Mechanical Engineering Services	29/5/79	P.W.D., West Perth P.W.D., A.D. Bunbury
21680§	Maddington High School, Stage 3, Erection—Aluminium Window (Nominated Sub Contract)	31/5/79	P.W.D., West Perth
21681§	Safety Bay High School, Stage 3, Erection—Aluminium Window (Nominated Sub Contract)	31/5/79	P.W.D., West Perth
21682	Heathridge Primary School, Erection 1979—Electrical Installation	29/5/79	P.W.D., West Perth
21683¶	Canning Vale Metropolitan Prison Complex—Services Block—, Electrical Installation (Nominated Sub Contract)	29/5/79	P.W.D., West Perth
21684	Canning Vale Prison, Department of Corrections—Kitchen Complex—Mechanical Services	29/5/79	P.W.D., West Perth
21685	Bremer Bay Community Health Centre—Erection	29/5/79	P.W.D., West Perth P.W.D., A.D. Albany
21686	Australind (Paris Road) Primary School—8 Classrooms plus Administration plus Pre-Primary—Erection	29/5/79	P.W.D., West Perth P.W.D., A.D. Bunbury
21687	North Katanning Primary School—Erection 1979—Electrical Installation	5/6/79	P.W.D., West Perth P.W.D., A.D., Albany
21688	Lesmurdie, Kalamunda Primary Schools—Additions 1979—Dental Therapy Centre	29/5/79	P.W.D., West Perth
21689	Tuart Hill Primary School—Additions 1979—Dental Therapy Centre	29/5/79	P.W.D., West Perth
21690	Craigie, Padbury, North Beach and Wanneroo Junior Primary Schools—Dental Therapy Centres 1979	29/5/79	P.W.D., West Perth

PUBLIC WORKS DEPARTMENT—*continued.*

Contract No.	Project	Closing Date	Tender Documents now available at
21691	Pegs Creek Primary School—8 Classrooms and Resource Centre—Mechanical Services	12/6/79	P.W.D., West Perth P.W.D., A.D., Pt Hedland
21692§	Carine Technical College Stage 1B—Aluminium Contract (Nominated Sub Contract)	31/5/79	P.W.D., W.S., Karratha P.W.D., West Perth
21693	East Kenwick Primary School—Administration and 12 Classrooms and Library and Pre-Primary Centre Erection 79/80	29/5/79	P.W.D., West Perth
21694	Australind Primary School—(Paris Road) Erection 1979—Electrical Installation (Nominated Sub Contract)	5/6/79	P.W.D., West Perth P.W.D., A.D., Bunbury
21695	Rockingham—Cooloongup Primary School—Additions 1979—Electrical Installations (Nominated Sub Contract)	29/5/79	P.W.D., West Perth
21696	Fremantle Hospital—South Terrace Additions—Supply, Installation, Testing and Maintenance of two Automatic Pharmaceutical Dispensing Units	5/6/79	P.W.D., West Perth
21697	Canning Vale Prison Remand Unit—P.A.B.X. and Telephone Installation (Nominated Sub Contract)	5/6/79	P.W.D., West Perth
21698	Karratha—Pegs Creek Primary School—Administration, Library, Covered Way and Classrooms—Electrical Installation	5/6/79	P.W.D., West Perth P.W.D., A.D., Pt Hedland
21699	Swanbourne/Graylands Hospital—Supply and Installation of a 350 KVA Generating Set.	29/5/79	P.W.D., West Perth
21700	Derby—Numbala Nunga Nursing Home and Quarters Repairs and Renovations	12/6/79	P.W.D., West Perth P.W.D., A.D., Derby P.W.D., A.D., Pt Hedland

* Deposit on Document \$120

† Deposit on document \$75.

‡ Deposit on Document \$150

§ Closing at the W.A. Government Tender Board, 74 Murray Street, Perth, at 10.00 a.m.

¶ Deposit for Documents \$55.00

ACCEPTANCE OF TENDERS

Contract No.	Project	Contractor	Amount
			\$
21599	Public Works Department M. and E. Trig St. Depot—South Hedland, New Amenities Building	Butler Steel Fabrications	48 650
21628	The Queen Elizabeth II Medical Centre Podium and Ward Block—Doors and Hardware Fourth, Fifth and Sixth floors—Doc. 13.7.1	Millars (W.A.) Pty Ltd	204 708
21619	Collie Public Works Department, C.W.S. New Office Building	Perkings Bros. Builders	204 600
21611	Karratha Sewerage Waste Water Treatment Works—Additions	Associated Engineering Serv. Pty Ltd	166 000
21645	East Greenwood Primary School—Erection 1979	Keywest Building Co. Pty Ltd	339 428
21633	Port Hedland Police Station—Alterations and Additions	Rushton Building Contractors Pty Ltd	28 949

T. J. LEWIS,
Under Secretary for Works.

LOCAL GOVERNMENT ACT, 1960-1978.

PUBLIC WORKS ACT, 1902-1974.

Notice of Amendment.

Drainage—Town of Albany.

P.V.O. 323/77.

NOTICE is hereby given that the land description set out in the Land Resumption Notice published in the *Government Gazette* dated March 2, 1979 page 594 was in error and is amended to read as follows:—

Description.

Portion of each of Albany Suburban Lots, B8, B9 and 399 and being the land coloured brown and marked "ROW", and the land coloured blue and marked "Drainage Reserve" all on Plan 5724 and being part of the land remaining in Certificate of Title Volume 1041, Folio 785, and as is more particularly delineated and coloured green on Plan PWD.WA 50404.

Dated this 1st day of May, 1979.

T. J. LEWIS,
Under Secretary for Works.

RIGHTS IN WATER AND IRRIGATION ACT,
1914-1978.

Notice.

(Section 62.)

I, GRAHAM CHARLES MacKINNON, Minister for Water Supplies, acting—

- (a) on the advice of the Commissioners appointed under subsection (4) of section 3 of the Rights in Water and Irrigation Act, 1914-1978 to advise the Minister upon matters relating to the administration of that Act and any other Act in force for the time being relating to irrigation or land drainage;
- (b) with the approval of His Excellency the Governor in Executive Council; and
- (c) under the provisions of section 62 of the Rights in Water and Irrigation Act,

do hereby acquire the land described in the Schedule below and situate within the Kimberley Irrigation District for the purposes of closer settlement by compulsory process.

Schedule.

Registered Proprietor; Description of Land; Area.
Larry Van Hancock, Seth Ford and Max Alfred Lamoreaux; King Location 330; 1130 ha.

Dated this 2nd day of May, 1979.

G. C. MacKINNON,
Minister for Water Supplies.

There are no reference plan requirements under section 62 of the Rights in Water and Irrigation Act.

PORT HEDLAND PORT AUTHORITY
ACT, 1970.

IN accordance with the provisions of section 25 of the above Act the Authority advertises the availability of two areas within Reserve Number 19082.

The areas comprise approximately 2 000 m² at a reduced level of approximately 8 metres above datum and 5 000 m² at a reduced level subject to tidal inundation.

Interested parties please apply to J. R. D. Sandison, General Manager, P.O. Box 2, Port Hedland, by 4.00 p.m. on Friday, 1st June, 1979.

R. A. DOUGLAS-HENRY,
Wharf Manager,
Port Hedland Port Authority.

NAVIGABLE WATERS REGULATIONS.

Swimming Areas.

Harbour and Light Department,
Fremantle, 2nd May, 1979.

ACTING pursuant to the powers conferred by regulation 10A (a) of the Navigable Waters Regulations the Harbour and Light Department, by this notice, defines the following area of navigable waters as an area which shall not be used for any purpose other than swimming:—

Swan River—Perth Water.

All that water contained within an area commencing at a point on the South Perth foreshore 87 metres north of the Mends Street Jetty; thence extending 22 metres in an easterly direction at right angles to the foreshore; thence 175 metres in a northerly direction parallel to the foreshore; thence 22 metres in a westerly direction to the foreshore.

C. J. GORDON,
Manager.

RIGHTS IN WATER AND IRRIGATION ACT, 1914-1978.

Public Works Department,
Perth, 11th May, 1979.

HIS Excellency the Governor in Executive Council, acting pursuant to the provisions of the Rights in Water and Irrigation Act, 1914-1978, has been pleased to make the regulations set forth in the Schedule hereunder.

T. J. LEWIS,
Under Secretary for Works.

Schedule.

REGULATIONS.

Principal regulations. 1. In these regulations the Rights in Water and Irrigation Act Regulations, 1941, published in the *Government Gazette* on the 5th December, 1941, and amended from time to time thereafter by notices published in the *Government Gazette* are referred to as the principal regulations.

Reg. 3 amended. 2. Regulation 3 of the principal regulations is amended in line one of subregulation (1) by deleting the word "honorary".

Schedule—*continued*

- Reg. 4 amended. 3. Regulation 4 of the principal regulations is amended—
- (a) in line eight of paragraph (a) by deleting the words “five acres” and substituting the words “two hectares”;
 - (b) in line five of paragraph (b) by deleting the words “an ordinary” and substituting the word “a”;
 - (c) in line three of paragraph (c) by deleting the words “an ordinary” and substituting the word “a”.
- Reg. 11 revoked. 4. Regulation 11 of the principal regulations is revoked.
- Reg. 12 revoked.
Reg. 13 amended. 5. Regulation 12 of the principal regulations is revoked.
6. Regulation 13 of the principal regulations is amended—
- (a) in subregulation (1)—
 - (i) by deleting the words “an ordinary” in line one and substituting the word “a”;
 - (ii) by deleting paragraph (e);
 - (b) in lines four and five of subregulation (2) by deleting the words “an ordinary” and substituting the word “a”.
- Reg. 15 amended. 7. Regulation 15 of the principal regulations is amended in line two of subregulation (1) by deleting the words “three miles” and substituting the words “five kilometres”.
- Reg. 16 amended. 8. Regulation 16 of the principal regulations is amended in line one of subregulation (1) by deleting the words “an ordinary” and substituting the word “a”.
- Reg. 17 amended. 9. Regulation 17 of the principal regulations is amended in line one by deleting the words “an ordinary” and substituting the word “a”.
- Reg. 18 amended. 10. Regulation 18 of the principal regulations is amended in line one by deleting the word “ordinary”.
- Reg. 19 amended. 11. Regulation 19 of the principal regulations is amended in line one by deleting the words “an ordinary” and substituting the word “a”.
- Reg. 21 revoked.
Reg. 22 revoked.
Reg. 23 amended. 12. Regulation 21 of the principal regulations is revoked.
13. Regulation 22 of the principal regulations is revoked.
14. Regulation 23 of the principal regulations is amended—
- (a) by deleting the word “ordinary” in line three;
 - (b) by inserting in line one of paragraph (a), before the words “the license granted”, the passage “, subject to regulation 23A.”.
- Reg. 23A added. 15. The principal regulations are amended by adding, after regulation 23, the following regulation—
- Effect of License on Entry of New Occupier.
- 23A. (1) Subject to this regulation, when a person becomes the occupier of any property in respect of which a license referred to in regulation 23 of these regulations (in this regulation called “the previous license”) was in force immediately before he occupied that property, the previous license shall, if he—
- (a) complies with the special conditions or provisions or the terms, limitations and conditions, as the case may require, to which the previous license was then subject; and
 - (b) makes application under the Act within thirty days of occupying that property for a license to be granted in his own name,
- be deemed to continue in force in relation to him until the application referred to in paragraph (b) of this subregulation has been finally disposed of.
- (2) Nothing in subregulation (1) of this regulation shall affect the holder of the previous license.
- Reg. 24 amended. 16. Regulation 24 of the principal regulations is amended in line one by deleting the words “an ordinary” and substituting the word “a”.
- Reg. 25 amended. 17. Regulation 25 of the principal regulations is amended in line three by deleting the words “twenty pounds” and substituting the words “forty dollars”.
- Appendix amended. 18. The Appendix to the principal regulations is amended—
- (a) by revoking forms Nos. 7 and 8;
 - (b) in line four of form No. 9 by deleting the word “*Ordinary*”.

M.R.D. 1044/69 V2

Main Roads Act, 1930-1977; Public Works Act, 1902-1974

NOTICE OF INTENTION TO TAKE OR RESUME LAND

THE Minister for Works hereby gives notice, in accordance with the provisions of Section 17(2) of the Public Works Act, 1902-1974, that it is intended to take or resume under Section 17(1) of that Act the pieces or parcels of land described in the Schedule hereto and being all in the Fremantle and East Fremantle Districts, for the purpose of the following public works namely, Fremantle Eastern Bypass Road, and that the said pieces or parcels of land are marked off on Plan M.R.D., W.A., 7421-192 and 7131-133, which may be inspected at the office of the Commissioner of Main Roads, Waterloo Crescent, East Perth.

SCHEDULE

No.	Owner or Reputed Owner	Occupier or Reputed Occupier	Description	Area (approx.)
1.	Jill Ferilyth Jacob	J. F. Jacob	Portion of North Fremantle Lt P53 and being part of Lot 1 (Certificate of Title Volumn 1463, Folio 779)	18 m ²
2.	The Fremantle Stevedoring Company Pty. Ltd.	Hon. Minister for Works (Purchaser vide Caveat B419207)	Portion of North Fremantle Lot P25 (Certificate of Title Volumn 1012, Folio 29)	615 m ²
3.	Walter Mernbery and Nancy May Mernbery (Janipet Holdings Pty. Ltd. purchaser vide Caveat B005418)	Hon. Minister for Works (Purchaser vide Caveat A858414)	Portion of Swan Location 71, being part of Lot 419 on Diagram 1753 (Certificate of Title Volume 1200, Folio 573)	18 m ²
4.	Amy Blanche Hamilton	A. B. Hamilton	Portion of Swan Location 71, being part of Lot 423 on Plan 1753 (Certificate of Title Volume 792, Folio 1)	49 m ²

Dated this 9th day of May 1979.

W. J. ALLAN,
Secretary, Main Roads.

MAIN ROADS ACT, 1930-1977.
PUBLIC WORKS ACT, 1902-1974.

Notice of Intention to Take or Resume Land.

THE Minister for Works hereby gives notice, in accordance with the provisions of section 17(2) of the Public Works Act, 1902-1974, that it is intended to take or resume under section 17(1) of that Act the pieces or parcels of land described in the Schedule hereto and being all in the Margaret River-Augusta District, for the purpose of the following public works namely, widening the Newtown-Augusta Road (Bussell Highway) and that the said pieces or parcels of land are marked off on Plan M.R.D. W.A. 7202-35 which may be inspected at the office of the Commissioner of Main Roads, Waterloo Crescent, East Perth.

Schedule.

No.; Owner or Reputed Owner; Occupier or Reputed Occupier; Description; Area (Approx.).

- 1; Mervyn William Longhorn and Franca Longhorn; M. W. & F. Longhorn; Portion of Sussex Location 2183 (Certificate of Title Volume 160, Folio 39A); 3 347 m².

Dated this 9th day of May, 1979.

W. J. ALLAN,
Secretary.

Administration:	Payments.	\$
Staff Section	...	63 112.39
Members Section	...	2 161.51
Debt Service	...	127 431.38
Public Works Service	...	160 231.36
Building and Equipment—Construction	...	1 664.40
Building and Equipment—Maintenance	...	15 559.00
Swimming Pool	...	15 395.20
Health Services	...	14 527.64
Vermis Services	...	536.07
Fire Protection	...	2 198.27
Traffic Control	...	466.30
Cemeteries	...	3 297.87
Library Services	...	1 733.71
Donations	...	20.00
C.A.R. Fund Payments	...	40 129.91
Other expenditure	...	50 783.27
		\$499 248.28

Debit Balance as at 1/7/77	...	32 631.44
Receipts as per Statement	...	516 475.28

Payments as per Statement	...	483 843.84
		499 248.28

Debit Balance 30/6/78	...	Dr \$15 404.44
-----------------------	-----	----------------

BALANCE SHEET AS AT 30th JUNE, 1978.

Assets.	\$
Current Assets	47 277.41
Stock on Hand	2 498.47
Non-Current Assets	32 405.31
Deferred Assets	1 055.75
Fixed Assets	555 861.43
	\$639 098.37

Liabilities.	\$
Current Liabilities	27 125.30
Non-Current Liabilities	31 429.56
Plant Reserve Fund	688.73
G.E.H.A. Maintenance Res. Fund	287.02
Deferred Liabilities	485 141.22
	\$544 671.83

Total Assets	639 098.37
Total Liabilities	544 671.83
Municipal Accumulation Fund	\$94 426.54

We hereby certify that the figures and particulars above are correct.

R. E. Y. O'CONNOR,
President.
D. G. FERRIS,
Shire Clerk.

SHIRE OF MEEKATHARRA.
STATEMENT OF RECEIPTS AND PAYMENTS
FOR YEAR ENDED 30th JUNE, 1978.

Receipts.	\$
Rates	88 339.04
Licenses	43 650.78
Government Grants	297 266.47
Income from Property	13 046.76
Sanitation Charges	9 196.74
Library	59.18
Cemetery Receipts	3 216.27
Traffic Act	300.80
Sale of Assets	1 151.50
Private Works	6 871.59
Other Revenue	53 376.15
	\$516 475.28

LOCAL GOVERNMENT ACT, 1960-1978

Municipality of the Shire of Harvey

NOTICE REQUIRING PAYMENT OF RATES PRIOR TO SALE

THE several registered proprietors or owners in fee simple, or persons appearing by the last memorial in the Office of the Registrar of Deeds to be seised of the fee simple respectively of the several pieces of land described in the third column of the Appendix to this notice and persons appearing in the Register Book or by memorial in the Office of the Registrar of Deeds to have respectively an estate or interest in the land and whose names appear in the first column of the Appendix to this notice.

Take notice that—

- (1) Default has been made in the payment to the Council of the abovenamed Municipality of a rate charged on the several pieces of land described in the third column of the Appendix to this Notice, and the default has continued in respect of each separate piece of land for a period greater than three years;
- (2) The total amount owing to the council in respect of rates and other amounts charged on each piece of land is shown in the second column of the Appendix set opposite the description of that piece of land;
- (3) Payment of these amounts representing rates, is hereby required; and
- (4) In default of payment, the pieces of land will be offered for sale by public auction after the expiration of one hundred and five days from the date of service of this notice at a time appointed by the Council.

The pieces of land in respect of which the rates specified in the second column of the Appendix are owing are those severally described in the third column of the Appendix and set opposite the respective amounts so specified.

Dated the 12th day of April, 1979.

L. A. VICARY,
Clerk of the Council.

APPENDIX

Names of Registered Proprietors or Owners, and also of all other Persons having an Estate or Interest in the land	Amount owing showing separately the amount owing as Rates, and any other amounts owing	Description of the several pieces of land referred to
James Edwin Perren	Rates \$163.00	Portion of Wellington Location 1 and being part of the land comprised in Deposited Diagram 2040, in particular the remainder of land contained in Certificate of Title Vol 407, Fol. 148.

SHIRE OF ALBANY

IT is hereby notified for public information that Mr. Kevin Francis Bentley has been appointed Shire Clerk effective as from the 27th April, 1979.

The appointment of Francis Phillip Jago as Shire Clerk is hereby cancelled.

M. H. HOOD,
President.

SHIRE OF NORTHAMPTON.

IT is hereby notified for general information that at a Poll taken on 21st April, 1979 to decide the proposition.

That the Council proceed to borrow the sum of \$100 000 Loan No. 91 in the terms of the advertisement which appeared in the *Government Gazette* on 9th February, 1979.

The following votes were recorded:—

Yes	404
No	231
Informal	51

As more than 15% of those persons entitled to vote did in fact vote and as there were a majority of "yes" votes the raising of the loan is approved.

Dated this 2nd day of May, 1979.

H. J. FRASER,
Returning Officer.

DOG ACT, 1976

Shire of Greenough.

NOTICE is hereby given that Brian Wadeson has been appointed Dog Catcher under the provision of the Dog Act, 1976 for the purpose of impounding, seizing and destruction of dogs; also William George Edwards has been appointed as Poundkeeper for the Council Pound, Edward Road, Eastlyn.

The appointments to be effective from 7th May, 1979.

R. G. BONE,
Shire Clerk.

SHIRE OF COOROW.

Shire Clerk/Supervisor.

IT is hereby notified for public information, that with effect from 6th March, 1979, Peter Jordan Bennett is the duly appointed Shire Clerk/Supervisor to the Shire of Coorow.

The appointment of Frank Alec Simpson is cancelled with effect from 15th January, 1979.

T. I. READ,
President.

LOCAL GOVERNMENT ACT, 1960-1978

Municipality of the Shire of Pingelly

NOTICE REQUIRING PAYMENT OF RATES PRIOR TO SALE

THE registered proprietors or owners in fee simple, or persons appearing by the last memorial in the office of the Registrar of Deeds to be seized of the fee simple respectively of the pieces of land described in the third column of the Appendix to this notice and the person appearing in the Registrar of Deeds to have respectively an estate or interest in the land, and, whose name appears in the first column of the Appendix to this Notice.

Take notice that—

- (1) Default has been made in payment to the Council of the above Municipality of a rate charge on the pieces of land described in the third column of the Appendix to this Notice, and default has continued on each piece of land for a period greater than three years.
- (2) The total amount owing to the Council in respect of rates on each piece of land is shown in the second column of the Appendix set opposite the description of that piece of land.
- (3) Payment of these amounts representing rates, is hereby required; and
- (4) In default of payment, the pieces of land will be offered for sale by public auction after the expiration of one hundred and five days from the date of service of this notice at a time appointed by the Council.

The pieces of land in respect of which the rates specified in the second column of the Appendix are owing are those described in the third column of the Appendix and set opposite the respective amounts so specified.

Dated this 11th day of May, 1979.

K. J. TILBROOK,
Shire Clerk.

APPENDIX

Name of Registered Proprietor and also of all other persons having an Estate or Interest in the land	Amount of Rates owing	Description of the several pieces of land referred to	Cert. of Title Vol.	Folio	Area
Rupert Hamilton Collard	\$80.00	Pingelly townsite lot 563, Kelvin Street	1 245	202	3 acres 17 perches
James Warren Thomas	\$81.48	Dattening townsite lot 27, Morrison Street	683	136	3 acres 2 roods 20 perches
Sarah Turnbridge Skeet	\$81.48	Dattening townsite lot 29, Morrison Street	645	3	3 acres 2 roods 20 perches
Horace George Stirling	\$160.00	Mourambine townsite lot 2, Ranford Street	17	3	3 acres 1 rood 2 perches
Eileen Ivy and Mack Yule Trevellen Shaddick	\$160.00	Mourambine townsite lot 4, Ranford Street	514	118	4 acres 29 perches

LOCAL GOVERNMENT ACT, 1960-1978.

City of Canning.

Notice of Intention to Borrow.

Proposed Loan No. 165 of \$100 000.

PURSUANT to section 610 of the Local Government Act, 1960-1978, the Council of the City of Canning hereby gives notice that it proposes to borrow money by the sale of debentures, repayable at the office of the City of Canning, 1317 Albany Highway, Cannington, by half yearly instalments of principal and interest for the undermentioned purposes. Loan No. 165 of \$100 000 for the term of 20 years, repayable by 40 equal half yearly instalments of principal and interest. Purpose: Construction of the Canning Sports Club premises at the Wyong Reserve, Bentley.

Plans, specifications and estimates required by section 609 are open for inspection at the office of the Council during business hours for thirty five days after publication of this notice.

Note: The repayment of the principal and interest in respect to this loan will be met by the Canning Sports Club and not the ratepayers of the Municipality.

Dated this 4th day of May, 1979.

E. CLARK,
Mayor.

N. I. DAWKINS,
Town Clerk.

LOCAL GOVERNMENT ACT, 1960-1978.

Shire of Beverley.

Notice of Intention to Borrow.

Proposed Loan (No. 78) of \$13 000.

PURSUANT to section 610 of the Local Government Act, 1960-1978, the Beverley Shire Council hereby gives notice that it proposes to borrow money by the sale of debentures on the following terms and for the following purpose: \$13 000 for a period of seven (7) years at an interest rate not exceeding 10.3 per cent per annum, repayable at the office of the Council, Beverley, by fourteen (14) equal half-yearly instalments of principal and interest. Purpose: Purchase of Plant.

Relevant specifications and estimates of costs, as required under section 609 of the Local Government Act, 1960-1978, are available for inspection at the office of the Council during normal office hours for a period of 35 days after publication of this office.

Dated this 8th day of May, 1979.

G. L. KILPATRICK,
President.

D. J. CUNNINGHAM,
Shire Clerk.

LOCAL GOVERNMENT ACT, 1960-1978.

Shire of Dandaragan.

Notice of Intention to Borrow.

Proposed Loan (No. 74) of \$25 000.

PURSUANT to section 610 of the Local Government Act, 1960-1978, the Dandaragan Shire Council hereby gives notice that it proposes to borrow money by the sale of debentures on the following terms for the following purpose: \$25 000 for a period of ten years, repayable at the office of the Council, Dandaragan, by twenty half-yearly instalments of principal and interest. Purpose: Building of Clubhouse on Jurien Golf Course (part cost).

Plans, specifications and estimates of cost as required by section 609 of the Act, are open for inspection at the office of the Council for thirty five days after publication of this notice.

Note: The Jurien Golf Club will make contributions to the Council equal to the amount of the loan repayments.

F. H. CREAGH,
President.

I. W. STUBBS,
Shire Clerk.

LOCAL GOVERNMENT ACT, 1960-1978.

Shire of Moora.

Notice of Intention to Borrow.

Proposed Loan (No. 218) of \$55 000.

PURSUANT to section 610 of the Local Government Act, 1960-1978 the Moora Shire Council hereby gives notice that it proposes to borrow money by the sale of a debenture, or debentures, on the following terms and for the following purpose: \$55 000 for a period of twenty (20) years, repayable at the office of the Shire of Moora, 34 Padbury Street, Moora, by forty (40) equal half yearly instalments of principal and interest. Purpose: Construction of a Staff Residence (Shire Clerk).

Plans, specifications and estimates of costs as required by section 609 of the Act are open for inspection at the office of the Council during normal office hours for a period of thirty five (35) days after publication of this notice.

Dated this 11th day of May, 1979.

R. J. SCOTT,
President.

J. N. WARNE,
Shire Clerk.

LOCAL GOVERNMENT ACT, 1960-1978.

Shire of Goomalling.

Notice of Intention to Borrow.

Proposed Loan (No. 74) of \$18 000.

PURSUANT to section 610 of the Local Government Act, 1960-1978 the Council of the Shire of Goomalling hereby gives notice that it proposes to borrow money by the sale of debentures repayable by half yearly instalments of principal and interest to the National Bank, Goomalling on the following terms and for the following purpose: \$18 000 for a period of 10 years. Purpose: Connection of Council properties to the sewer and alteration and renovations to such properties.

Plans, specifications, estimates and the statement required under section 609 of the Act are open for inspection by ratepayers at the Office of the Council during normal Office Hours for a period of thirty-five (35) days after publication of this notice.

N. G. POWELL,
Shire President.

G. W. MORRIS,
Shire Clerk.

LOCAL GOVERNMENT ACT, 1960-1978.

Shire of Moora.

Notice of Intention to Borrow.

Proposed Loan (No. 221) of \$13 000.

PURSUANT to section 610 of the Local Government Act, 1960-1978, the Moora Shire Council hereby gives notice that it proposes to borrow money by the sale of a debenture, or debentures, on the following terms and for the following purpose: \$13 000 for a period of five (5) years, repayable at the office of the Shire of Moora, 34 Padbury Street, Moora, by ten (10) equal half yearly instalments of principal and interest. Purpose: Additions to the Watheroo Recreation Ground Facilities.

Plans, specifications and estimates of costs as required by section 609 of the Act are open for inspection at the office of the Council during normal office hours for a period of thirty five (35) days after publication of this notice.

Dated this 11th day of May, 1979.

R. J. SCOTT,
President.

J. N. WARNE,
Shire Clerk.

Note: 50% (\$6 500) of this loan is to be a self supporting loan, repayments being met by the Watheroo Sportsground Committee.

LOCAL GOVERNMENT ACT, 1960-1978.

Shire of Mandurah.

Notice of Intention to Borrow.

Proposed Loan (No. 111) of \$44 000.

PURSUANT to section 610 of the Local Government Act, the Shire of Mandurah hereby gives notice that it proposes to borrow by sale of debentures on the following terms and conditions: Term: Loan to be for a term of seven years with interest at ruling Treasury rates repayable at the office of the Council in 14 half yearly instalments of principal and interest. Purpose: Purchase of Road Making Plant.

Specifications and estimates of costs thereof and statement as required by section 609 of the Act to be open for inspection at the Council Offices, Mandurah, during office hours for a period of 35 days after publication of the Notice of Intention to Borrow.

K. W. DONOHOE,
Shire Clerk.

D. C. TUCKEY,
President.

LOCAL GOVERNMENT ACT, 1960-1978.

Shire of Plantagenet.

Notice of Intention to Borrow.

Proposed Loan (No. 62) of \$25 000.

PURSUANT to the provisions of section 610 of the Local Government Act, 1960-1978, the Council of the Shire of Plantagenet hereby gives notice of intention to borrow money on the following terms for the following purpose: \$25 000 for a period of fifteen (15) years repayable at the Commonwealth Savings Bank of Australia, Perth, by thirty (30) equal half yearly instalments of Principal and Interest. Purpose: Purchase and Renovation of a Dwelling.

Estimates of costs as required by section 609 of the Local Government Act, 1960-1978, are available at the Office of the Council during business hours, for thirty five (35) days from publication of this notice.

Dated this 1st day of May, 1979.

W. T. FROST,
President.

T. M. KELLY,
Acting Shire Clerk.

LOCAL GOVERNMENT ACT, 1960-1978.
Shire of Pingelly.

Notice of Intention to Borrow.
Proposed Loans (No. 81) of \$14 000 and
(No. 82) of \$98 500.

PURSUANT to section 610 of the Local Government Act, 1960-1978, the Council of the Shire of Pingelly hereby gives notice of its intention to borrow money, by the sale of debentures, on the following terms and for the following purpose:—

Loan No. 81 of \$14 000 for a period of five (5) years at ruling interest rates, repayable at the office of the Council, Pingelly, in ten (10) equal half-yearly instalments of principal and interest. Purpose: Purchase of a tip truck.

Loan No. 82 of \$98 500 for a period of seven (7) years at ruling interest rates, repayable at the office of the Council, Pingelly, in fourteen (14) equal half-yearly instalments of principal and interest. Purpose: Purchase of a Road Grader and Front End Loader.

Specifications and estimates of costs and a statement required by section 609 of the Act are open for inspection at the Office of the Council, during normal business hours, for a period of thirty-five (35) days after publication of this notice.

Dated this 8th day of May, 1979,

A. J. EVA,
President.
K. J. TILBROOK,
Shire Clerk.

LOCAL GOVERNMENT ACT, 1960-1978.
Shire of Wanneroo.

Notice of Intention to Borrow.
Proposed Loan (No. 170) of \$20 000.

PURSUANT to section 610 of the Local Government Act, 1960-1978 the Wanneroo Shire Council hereby gives notice that it proposes to borrow money by sale of debentures on the following terms for the following purpose: \$20 000 for a period of 15 years repayable at the office of the Shire of Wanneroo by 30 half-yearly payments of principal and interest. Purpose: Construction of Quinns Rock Bowling Club.

The loan will be fully supported and repayable by the Quinns Rock Bowling Club.

Plans, specifications and estimates of costs as required by section 609 of the Act, are available for inspection at the office of the Council during business hours for thirty-five (35) days from publication of this notice.

Dated this 11th day of May, 1979.

C. J. SEARSON,
President.
N. S. BENNETTS,
Shire Clerk.

LOCAL GOVERNMENT ACT, 1960-1978.
City of Nedlands.

Closure of Private Street.
Department of Local Government,
Perth, 23rd November, 1978.

L.G. ND-4-12.

IT is hereby notified for public information that His Excellency the Governor has approved under the provisions of section 297A of the Local Government Act, 1960-1978, the resolution passed by the Nedlands City Council that the private street which is described as being portion of Perthshire Location Aw

and being part of the land on Plan 3310 (2) comprised in Certificate of Title Volume 1346, Folio 795, be closed and the land contained therein be allocated to the adjoining lots 1-3 and 32-36 Alfred Road and Lot 4 Lisle Street, Nedlands, as shown in the Schedule hereunder.

R. C. PAUST,
Secretary for Local Government.

Schedule.

Diagram No. 56690.

FOR PURPOSES OF SECTION 297a
OF LOCAL GOVT. ACT 1960-1964

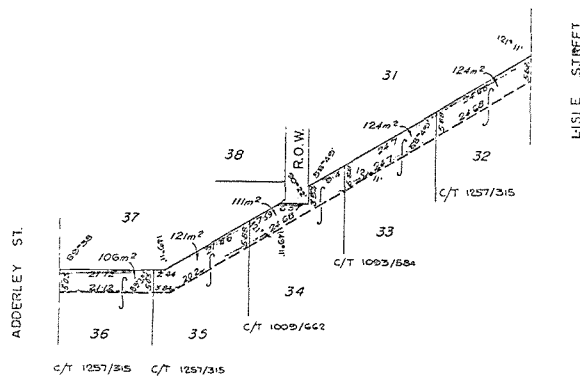
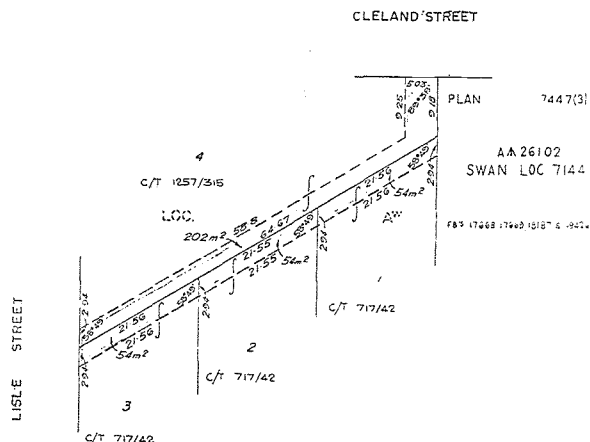


Diagram No. 56689.

FOR PURPOSES OF SECTION 297a
OF LOCAL GOVT. ACT 1960-1964



LOCAL GOVERNMENT ACT, 1960-1978.

City of Stirling.

Closure of Private Street.

Department of Local Government,
Perth, 13th December, 1978.

L.G. ST-4-8P.

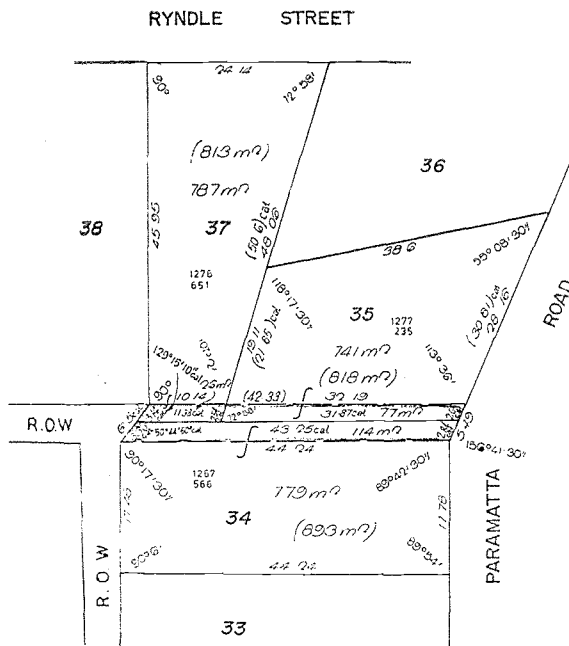
IT is hereby notified for public information that His Excellency the Governor has approved of the resolution passed by the Stirling City Council that portion of the private street which is described as being portion of Swan Location 1296 and being part of the land marked R.O.W. on Plan 6607 being part of the land in Certificate of Title Volume 1184, Folio 387, be closed, and the land contained therein be allocated to the adjoining Lots 37 Ryndle Street and 34 and 35 Paramatta Road, Doubleview, as shown in the Schedule hereunder.

R. C. PAUST,
Secretary for Local Government.

Schedule.

Diagram No. 56688.

FOR PURPOSES OF SECTION 297a
OF LOCAL GOV. ACT 1960-1964



LOCAL GOVERNMENT ACT, 1960-1978.

City of Stirling.

Closure of Private Street.

Department of Local Government,
Perth, 24th January, 1979.

L.G. ST-4-12.

NOTICE is hereby given in pursuance of the provisions of section 297A of the Local Government Act, 1960-1978, that His Excellency the Governor has approved of the resolution passed by the Stirling City Council that part of the private street which is described as being portion of Swan Location Y and being the portion of land marked right of way on Diagram 3536 and being part of the land comprised in Certificate of Title Volume 577, Folio

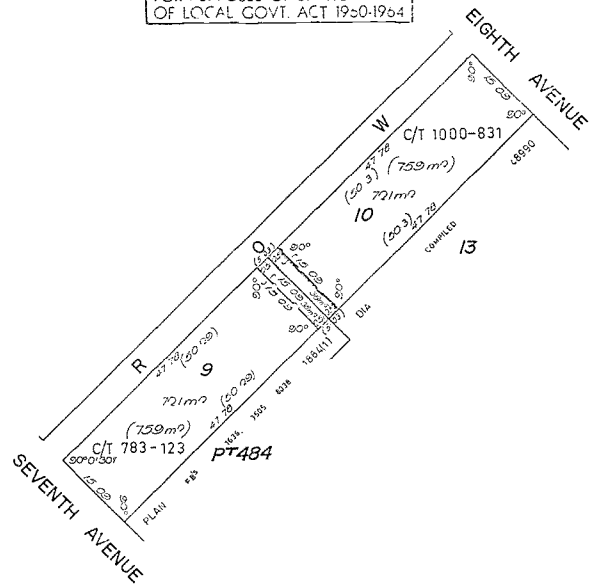
49, be closed and the land contained therein be allocated to the adjoining Lots 9 Seventh Avenue and 10 Eighth Avenue, as shown in the Schedule hereunder.

R. C. PAUST,
Secretary for Local Government.

Schedule.

Diagram No. 56707.

FOR PURPOSES OF SECTION 297a
OF LOCAL GOV. ACT 1960-1964



LOCAL GOVERNMENT ACT, 1960-1978.

City of Stirling.

Sale of Land.

Department of Local Government,
Perth, 2nd May, 1979.

L.G. ST-4-6.

IT is hereby notified for public information that His Excellency the Governor has consented under the provisions of section 266 of the Local Government Act, 1960-1978, to the sale by the Stirling City Council of portion of Swan Location Z and being part of Lot 1569 on Plan 4873 being the balance of the land comprised in Certificate of Title Volume 1294, Folio 544, and directed that the Council may sell the land to R. C. and M. J. Bradstreet by private treaty.

R. C. PAUST,
Secretary for Local Government.

LOCAL GOVERNMENT ACT, 1960-1978.

City of Subiaco.

Closure of a Private Street.

Department of Local Government,
Perth, 24th January, 1979.

L.G. SU-4-14.

NOTICE is hereby given in pursuance of the provisions of section 297A of the Local Government Act, 1960-1978, that His Excellency the Governor has approved of the resolution passed by the Subiaco City Council that the private street which is described as being the land abutting the western boundary of Lot 43 of Perth Suburban Lot 302 on Plan 3357, and being part of the land contained in Certificate of Title Volume 1504, Folio 873, be closed

and the land contained therein be allocated to the adjoining lots 44, 45 and 46 Herbert Road and Lot 43 Evans Street, as shown in the Schedule hereunder.

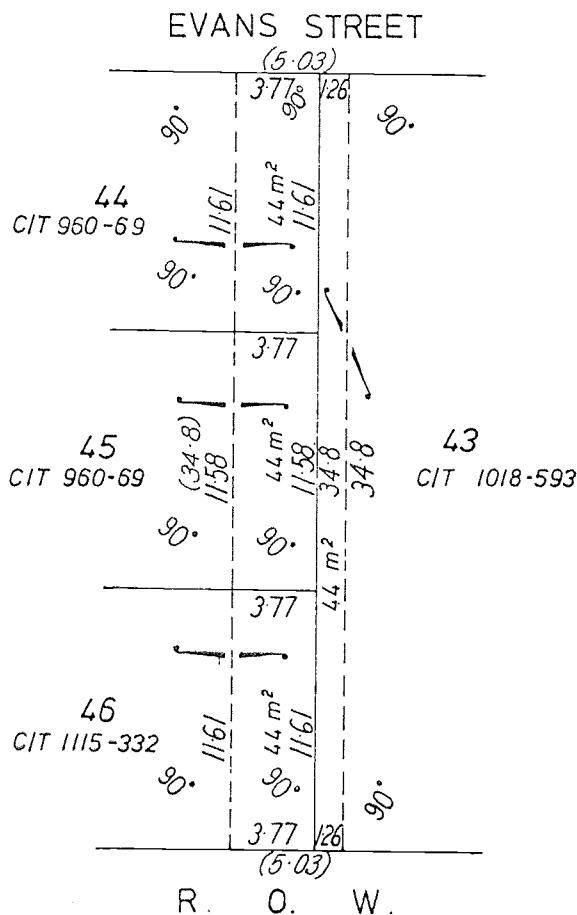
R. C. PAUST,
Secretary for Local Government.

Volume 1158, Folio 282, to the Tuart Hill Kindergarten Inc. for a period of 21 years and directed that the Council may so let the land without calling public tender.

R. C. PAUST,
Secretary for Local Government.

Schedule.

Diagram No. 56713.



COMPILED FROM PLAN 3357

LOCAL GOVERNMENT ACT, 1960-1978.

Shire of Albany.

Lease of Land.

Department of Local Government,
Perth, 2nd May, 1979.

L.G. AY-4-4A.

IT is hereby notified for public information that His Excellency the Governor has directed under the provisions of section 267(3) of the Local Government Act, 1960-1978, that the Albany Shire Council may lease portion of Reserve 14552 to the Girl Guides Association (Western Australian Branch) Inc. for a period of 15 years without calling public tender.

R. C. PAUST,
Secretary for Local Government.

LOCAL GOVERNMENT ACT, 1960-1978.

Town of Cottesloe.

Lease of Land.

Department of Local Government,
Perth, 2nd May, 1979.

L.G. CT-4-4.

IT is hereby notified for public information that His Excellency the Governor has approved under the provisions of section 267 of the Local Government Act, 1960-1978, of the lease by the Cottesloe Town Council of portion of Cottesloe Suburban Lot 113 and being the whole of the land comprised in Certificate of Title Volume 1183, Folio 659, to the Cottesloe Rugby Union Football Club (Inc.) for a period of five years and directed that the Council may so let the land without calling public tender.

R. C. PAUST,
Secretary for Local Government.

LOCAL GOVERNMENT ACT, 1960-1978.

Shire of Esperance.

Loan.

Department of Local Government,
Perth, 2nd May, 1979.

L.G. ES-3-8.

IT is hereby notified for public information that His Excellency the Governor has approved of the construction by the Public Works Department of gravity mains for the Esperance Town Sewerage Scheme—Reticulation Area No. 1, being declared a work and undertaking for which money may be borrowed under the provisions of Part XXVI of the Local Government Act, 1960-1978, by the Esperance Shire Council.

R. C. PAUST,
Secretary for Local Government.

LOCAL GOVERNMENT ACT, 1960-1978.

Shire of Goomalling.

Sale of Land.

Department of Local Government,
Perth, 2nd May, 1979.

L.G. GO-4-6.

IT is hereby notified for public information that His Excellency the Governor has consented under the provisions of section 266 of the Local Government Act, 1960-1978, to the sale by the Goomalling Shire Council of Lot 1 being land contained in Certificate of Title Volume 1034, Folio 382, by public tender or auction.

R. C. PAUST,
Secretary for Local Government.

LOCAL GOVERNMENT ACT, 1960-1978.

City of Stirling.

Lease of Land.

Department of Local Government,
Perth, 2nd May, 1979.

L.G. ST-4-4G.

IT is hereby notified for public information that His Excellency the Governor has approved under the provisions of section 267 of the Local Government Act, 1960-1978, of the lease by the Stirling City Council of portion of Perthshire Location Au and being Lots 1 and 2 on Plan 5206 and being the whole of the land comprised in Certificate of Title

LOCAL GOVERNMENT ACT, 1960-1978.

Shire of Kent.

Loan.

Department of Local Government,
Perth, 2nd May, 1979.

L.G. KT-3-8A.

IT is hereby notified for public information that His Excellency the Governor has approved of the extension of State Energy Commission Mains to three ratepayers properties in East Nyabing being declared a work and undertaking for which money may be borrowed under the provisions of Part XXVI of the Local Government Act, 1960-1978, by the Kent Shire Council.

R. C. PAUST,
Secretary for Local Government.

LOCAL GOVERNMENT ACT, 1960-1978.

Shire of Port Hedland.

Lease of Land.

Department of Local Government,
Perth, 2nd May, 1979.

L.G. PH-4-4.

IT is hereby notified for public information that His Excellency the Governor has approved under the provisions of section 267 of the Local Government Act, 1960-1978, of the lease by the Port Hedland Shire Council of all that piece of land being Port Hedland Lot 1699 and being the whole of the land comprised in Certificate of Title Volume 1328, Folio 367, to the Education Department for a period of five years and directed that the Council may so let the land without calling public tender.

R. C. PAUST,
Secretary for Local Government.

LOCAL GOVERNMENT ACT, 1960-1978.

Shire of Kent.

Loan.

Department of Local Government,
Perth, 2nd May, 1979.

L.G. KT-3-8.

IT is hereby notified for public information that His Excellency the Governor has approved of the provision of generating equipment for the Pingrup Electricity Undertaking on behalf of the State Energy Commission being declared a work and undertaking for which money may be borrowed under the provisions of Part XXVI of the Local Government Act, 1960-1978, by the Kent Shire Council.

R. C. PAUST,
Secretary for Local Government.

LOCAL GOVERNMENT ACT, 1960-1978.

Shire of Swan.

Lease of Land.

Department of Local Government,
Perth, 2nd May, 1979.

L.G. SW-4-4.

IT is hereby notified for public information that His Excellency the Governor has directed under the provisions of section 267(3) of the Local Government Act, 1960-1978, that the Swan Shire Council may lease Reserve 30782 to the Education Department until the 31st December, 1982, without calling public tender.

R. C. PAUST,
Secretary for Local Government.

LOCAL GOVERNMENT ACT, 1960-1978.

Shire of Mount Magnet.

Loan.

Department of Local Government,
Perth, 2nd May 1979.

L.G. MA-3-8.

IT is hereby notified for public information that His Excellency the Governor has approved of minor capital works for the Mount Magnet Electricity Undertaking on behalf of the State Energy Commission being declared a work and undertaking for which money may be borrowed under the provisions of Part XXVI of the Local Government Act, 1960-1978, by the Mount Magnet Shire Council.

R. C. PAUST,
Secretary for Local Government.

LOCAL GOVERNMENT ACT, 1960-1978.

Shire of Wanneroo.

Lease of Land.

Department of Local Government,
Perth, 2nd May, 1979.

L.G. WN-4-4C.

IT is hereby notified for public information that His Excellency the Governor has directed under the provisions of section 267(3) of the Local Government Act, 1960-1978, that the Wanneroo Shire Council may lease Reserve 11598 to the Wanneroo Junior Motor Cross Club (Inc.) for a period of twenty-one years without calling public tender.

R. C. PAUST,
Secretary for Local Government.

LOCAL GOVERNMENT ACT, 1960-1978.

Shire of Perenjori.

Loan.

Department of Local Government,
Perth, 2nd May, 1979.

L.G. PJ-3-8A.

IT is hereby notified for public information that His Excellency the Governor has approved of the extension of State Energy Commission Mains to twelve ratepayers properties in the Latham and Maya areas being declared a work and undertaking for which money may be borrowed under the provisions of Part XXVI of the Local Government Act, 1960-1978, by the Perenjori Shire Council.

R. C. PAUST,
Secretary for Local Government.

LOCAL GOVERNMENT ACT, 1960-1978.

Shire of Wyndham-East Kimberley.

Loan.

Department of Local Government,
Perth, 2nd May, 1979.

L.G. WE-3-8.

IT is hereby notified for public information that His Excellency the Governor has approved of extensions to the sewerage treatment works in Kununurra located on Location 336 Crown Reserve 30945 and the resealing of a runway and the up-grading of the light aircraft apron and taxiways at the Kununurra Aerodrome being declared a work and undertaking for which money may be borrowed under the provisions of Part XXVI of the Local Government Act, 1960-1978, by the Wyndham-East Kimberley Shire Council.

R. C. PAUST,
Secretary for Local Government.

LOCAL GOVERNMENT ACT, 1960-1978.

Shire of Yalgoo.

Loan.

Department of Local Government,
Perth, 2nd May, 1979.

L.G. YA-3-8.

IT is hereby notified for public information that His Excellency the Governor has approved of the provision of generating plant, switchboard, mains extensions, radiator and minor capital works for the Yalgoo Electricity Undertaking on behalf of the State Energy Commission being declared a work and undertaking for which money may be borrowed under the provisions of Part XXVI of the Local Government Act, 1960-1978, by the Yalgoo Shire Council.

R. C. PAUST,
Secretary for Local Government.

LOCAL GOVERNMENT ACT, 1960-1978.

Department of Local Government,
Perth, 7th May, 1979.

Municipal Election.

IT is hereby notified for general information, in accordance with section 129 of the Local Government Act, 1960-1978, that the following persons

have been elected Members of the undermentioned Municipalities to fill the vacancies shown in the particulars hereunder:—

Date of Election; Member Elected; Surname; Christian Name; Ward; Occupation; How vacancy occurred: (a) Effluxion of time; (b) Resignation; (c) Death; Name of Previous Member; Remarks.

Shire of Wiluna.

27/4/79; Lukin; George Malcolm; —; Pastoralist;
(a); Lukin, G. M.; Unopposed.

27/4/79; Green; William Harry; —; Pastoralist;
(a); Green, W. H.; Unopposed.

Shire of East Pilbara.

27/4/79; Howard; Thora Agnes Lloyd; Nullagine;
Business Proprietor; (a); Howard, T. A. L.;
Unopposed.

27/4/79; Coppin; Langtree Eric; N/Past.; Pastoralist;
(a) Coppin, L. E.; Unopposed.

27/4/79; Aherne; James; Newman; Fitter; (a);
Aherne, J.; Unopposed.

27/4/79; Griffiths; Francis James; N/Past.; Agent;
(a); Edward, H. J.; Unopposed.

R. C. PAUST,
Secretary for Local Government.

LOCAL GOVERNMENT ACT, 1960-1978.

The Municipality of the City of Perth By-Law No. 7.

(Care, Control and Management of the Municipal Golf Course)

Amendment.

IN pursuance of the powers conferred upon it by the abovementioned Act and of all other powers enabling it the Council of the abovementioned Municipality hereby records having resolved on the eleventh day of December, 1978, to make and submit for confirmation by the Governor that By-law No. 7 be amended by deleting Clause 44 thereof and substituting the following:—

	Proposed.
	\$
Eighteen holes (Saturdays, Sundays and Public Holidays)	2.80
Nine holes (Saturdays, Sundays and Public Holidays)	1.90
Eighteen holes (Monday to Friday)	2.20
Nine holes (Monday to Friday)	1.50

Dated this 16th day of January, 1979.

The Common Seal of the City of Perth was
hereunto affixed in the presence of:

[L.S.]

F. C. CHANEY,
Lord Mayor.

G. O. EDWARDS,
Town Clerk.

Recommended—

JUNE CRAIG,
Minister for Local Government.

Approved by His Excellency the Governor in Executive Council this 2nd day
of May, 1979.

R. D. DAVIES,
Clerk of the Council.

LOCAL GOVERNMENT ACT, 1960-1978.

The Municipality of the City of Perth.

By-law No. 63—Town Planning Classification or Zoning By-law for the land and/or buildings in the Victoria Park/Carlisle Area being part of the City of Perth Municipal District—Amendment.

IN pursuance of the powers conferred upon it by the abovementioned Act and of all other powers enabling it the Council of the abovementioned Municipality hereby records having resolved on the eleventh day of December, 1978, to make and submit for confirmation by the Governor, the following amendment to By-law No. 63:—

That the portion of land shown hereunder:—

Portion of Swan Location 36 and being Lot 1176 on Plan 4377 (Sheet 3) and being the whole of the land comprised in Certificate of Title Volume 1418 Folio 804

be and is hereby excised from No. 1 Zone Classification and reclassified and included in the No. 17 Zone Classification and that the Victoria Park/Carlisle Area Zoning Plan No. 63 be and is hereby amended accordingly.

Date this 16th day of January, 1979.

The Common Seal of the City of Perth was hereunto affixed in the presence of:

[L.S.]

F. C. CHANEY,
Lord Mayor.

G. O. EDWARDS,
Town Clerk.

Recommended—

JUNE CRAIG,
Minister for Local Government.

Approved by His Excellency the Governor in Executive Council this 2nd day of May, 1979.

R. D. DAVIES,
Clerk of the Council.

LOCAL GOVERNMENT ACT, 1960-1978.

The Municipality of the City of Perth.

By-law No. 64—Town Planning Classification or Zoning By-law for the land and/or buildings in the North Perth/Mount Hawthorn/Wembley/Leederville Area being part of the City of Perth Municipal District Amendment.

IN pursuance of the powers conferred upon it by the abovementioned Act and of all other powers enabling it the Council of the abovementioned Municipality hereby records having resolved on the Eleventh day of December, 1978, to make and submit for confirmation by the Governor, the following amendment to By-law No. 64:—

That the following portions of land shown hereunder:

Portion of Perthshire Location 121 and being Lots 1 to 17 inclusive on Strata Plan 4660 and being the whole of the land comprised in each of Certificates of Title Volume 1460, Folio 768 to 784 inclusive

Portion of Perthshire Location 121 and being Lot 142 on Plan 3232 and being the whole of the land comprised in Certificate of Title Volume 704, Folio 133

be and are hereby excised from the No. 2 Zone classification and reclassified and included in the No. 16 Zone classification, and that the North Perth/Mount Hawthorn/Wembley/Leederville Area Zoning Plan No. 64 be and is hereby amended accordingly.

Dated this 21st day of February, 1979.

The Common Seal of the City of Perth was hereunto affixed in the presence of:

[L.S.]

L. S. TURNBULL,
Deputy Lord Mayor.

G. O. EDWARDS,
Town Clerk.

Recommended—

JUNE CRAIG,
Minister for Local Government.

Approved by His Excellency the Governor in Executive Council this 2nd day of May, 1979.

R. D. DAVIES,
Clerk of the Council.

LOCAL GOVERNMENT ACT, 1960-1978.

The Municipality of the Town of Narrogin.

Adoption of Local Government By-laws Relating to Parking
Facilities No. 19.

IN pursuance of the powers conferred upon it by the above mentioned Act the Council of the abovementioned Municipality hereby records having resolved on the 19th September, 1978 to adopt the Draft Model By-laws (Parking Facilities No. 19) published in the *Government Gazette* on the 31st December, 1969 and amended by notices published in the *Government Gazette* on the 13th April, 1970, 7th November, 1972, 21st June, 1974 and 25th March, 1977 as set out hereunder:—

Local Government Model By-laws (Parking Facilities No. 19) with the following alterations:—

- (1) By-law 2. Delete the passage "Section 4 of the Traffic Act" in the definition "bus" and substitute "Section 5 of the Road Traffic Act".
- (2) By-law 2 is amended by inserting the words "the Town of Narrogin" after the words "Municipality of " in line one of the definition "Council".
- (3) By-law 2 is amended by inserting the words "the Town of Narrogin" after the word "of" in line one of the definition "Council".
- (4) By-law 2. Add after the definition "property line" the following definition:—
"right of way", means any land, passage, throughfare or way whether dedicated to public use or not over which any person or persons in addition to the owner thereof has or have a right of carriage-way.
- (5) By-law 2. Insert after the definition "schedule" the following definition:—
"sign" means a sign, mark, structure or device placed or erected on or near a road for the purpose of regulating, guiding or directing traffic.
- (6) By-law 39. Add after sub-by-law (7) further sub-by-laws as follows:—
(8) A person shall not stand a vehicle so that any portion of the vehicle is—between the edge of a carriageway and the boundary of the road nearest to that edge unless he or she is the occupier of the land abutting on the boundary of the road nearest to that edge or unless he or she has the consent of such occupier.
(9) A person shall not stand a vehicle in a right of way except for continual loading and/or unloading purposes.
- (7) Add after by-law 46 the following by-law:—
46A. (1) An inspector or member of the Police Force who finds a person committing or who on reasonable grounds suspects a person of having committed a breach of the provisions of these by-laws, may demand from the person his name and place of abode.
(2) A person who refuses to state his name and place of abode, or who states a false name or place of abode, on demand being so made, commits an offence against these by-laws.
- (8) First Schedule—By-law 6. The whole of the district of the Municipality as constituted at the date of the coming into operation of these By-laws and as altered from time to time pursuant to the provisions of the Local Government Act 1960 and its amendments.
- (9) Second Schedule—By-law 9. Nil.
- (10) Third Schedule:—
Item; No. By-law; Nature of Offence; Modified Penalty.
1; 36 (3); Loading Zone; \$7.00.
2; 36 (4); No Parking Area; \$7.00.
3; 39 (1) (c); Parking in front of right of way or private drive; \$7.00.
4; The modified penalty for breach of any other provisions of these by-laws shall be \$5.00.
- (11) All previous traffic by-laws made by the Municipality are hereby repealed.

Dated this 20th day of October, 1978.

The Common Seal of the Town of Narrogin
was hereunto affixed in the presence of:

[L.S.]

R. W. FARR,
Mayor.

J. W. FLATOW,
Town Clerk.

Recommended—

JUNE CRAIG,
Minister for Local Government.

Approved by His Excellency the Governor in Executive Council this 2nd day of May, 1979.

R. D. DAVIES,
Clerk of the Council.

LOCAL GOVERNMENT ACT, 1960-1978.

The Municipality of the Town of Northam.

By-laws Relating to Depositing and Removal of Refuse, Rubbish, Litter and Disused Materials.

IN pursuance of the powers conferred upon it by the above mentioned Act and to all the powers enabling it the Council of the Town of Northam hereby records having resolved on the 23rd January, 1979 to submit for confirmation by the Governor the following By-laws—

1. In these By-laws—

“Council” means the Town of Northam;

“District” means the Town of Northam Municipal District.

2. If there is—

(a) on any vacant land within the district any trees, scrub, undergrowth or rubbish, or

(b) on any land within this district any refuse, rubbish or disused material whether of the same kind, or a different kind from that here specified which in the opinion of the Council is likely to effect adversely the value of the adjoining property or the health, comfort or convenience of the inhabitants thereof

the Council may cause a notice under the hand of the Town Clerk to be served on the owner or occupier of such land requiring him, within the time specified in such notice to clear the land of such trees, scrub, undergrowth or remove such refuse, rubbish, or disused material from such land.

3. Every owner or occupier of land on whom a notice is served under By-law 2 of these By-laws, shall comply with such notice within the time therein specified and any owner or occupier of land who fails to comply with the terms of the Notice so served shall be guilty of an offence.

4. Where the owner or occupier does not clear the land of such trees, scrub, undergrowth or remove such refuse, rubbish, or disused material as required by the notice given by the Council, the Council is authorised without payment of any compensation in respect thereof to remove it and dispose of it at the expense of and recover in a Court of competent jurisdiction the amount of expenses from the owner or occupier to whom the notice was given.

5. Any person who shall commit a breach of any of these By-laws shall be liable to

(a) a maximum penalty of two hundred dollars (\$200); and

(b) a maximum daily penalty during the breach of twenty dollars (\$20) per day.

6. The By-law requiring removal of refuse etc., published in the *Government Gazette* of the 22nd March, 1974 is hereby repealed.

The Common Seal of the Town of Northam
was hereto affixed in the presence of

[L.S.]

Dated 22nd March, 1979.

Recommended—

F. A. R. KILLICK,
Mayor.

J. BOWEN,
Town Clerk.

JUNE CRAIG,
Minister for Local Government.

Approved by His Excellency the Governor in Executive Council this 2nd day of May, 1979.

R. D. DAVIES,
Clerk of the Council.

LOCAL GOVERNMENT ACT, 1960-1978.

The Municipality of the Shire of Toodyay.

By-Laws Relating to Depositing and Removal of Refuse, Rubbish, Litter and Disused Materials.

IN pursuance of the powers conferred upon it by the above mentioned Act and to all the powers enabling it the Council of the Shire of Toodyay hereby records having resolved on the 18th December 1978 to submit for confirmation by the Governor the following By-Laws—

1. In these By-Laws—

“Council” means the Toodyay Shire Council;

“District” means the Shire of Toodyay Municipal District.

2. If there is—

- (a) on any vacant land within the district any trees, scrub, undergrowth or rubbish, or
- (b) on any land within this district any refuse, rubbish, or disused material whether of the same kind, or a different kind from that here specified which in the opinion of the Council is likely to effect adversely the value of the adjoining property or the health, comfort or convenience of the inhabitants thereof

the Council may cause a notice under the hand of the Shire Clerk to be served on the owner or occupier of such land requiring him, within the time specified in such notice to clear the land of such trees, scrub, undergrowth or remove such refuse, rubbish, or disused material from such land.

3. Every owner or occupier of land on whom a notice is served under By-law 2 of these By-Laws, shall comply with such notice within the time therein specified and any owner or occupier of land who fails to comply with the terms of the Notice so served shall be guilty of an offence.

4. Where the Owner or occupier does not clear the land of such trees, scrub, undergrowth or remove such refuse, rubbish, or disused material as required by the notice given by the Council, the Council is authorised without payment of any compensation in respect thereof to remove it and dispose of it at the expense of and recover in a Court of competent jurisdiction the amount of expenses from the Owner or Occupier to whom the notice was given.

5. Any person who shall commit a breach of any of these By-Laws shall be liable to—

- (a) a maximum penalty of two hundred dollars (\$200) and
- (b) a maximum daily penalty during the breach of twenty dollars (\$20) per day.

6. The By-Law requiring removal of refuse etc., published in the *Government Gazette* of the 7th June 1972 is hereby repealed.

The Common Seal of the Shire of Toodyay
was hereto affixed in the presence of—

[L.S.]

Dated 19th day of March, 1979.

Recommended—

I. V. MURRAY,
President.

B. F. HARRIS,
Shire Clerk.

JUNE CRAIG,
Minister for Local Government.

Approved by His Excellency the Governor in Executive Council this 2nd day of May, 1979.

R. D. DAVIES,
Clerk of the Council.

CEMETERIES ACT, 1897-1978.

The Municipality of the Shire of Carnarvon.

By-Laws Relating to the Carnarvon Public Cemetery.

IN pursuance of the power conferred upon it by the abovementioned Act, and of all other powers enabling it, the Council of the abovementioned Municipality hereby records having resolved on the Seventeenth day of January, 1979, to make and submit for confirmation of the Governor, the following amendment to the By-Laws published in the *Government Gazette* dated 22nd August, 1975:—

Schedule "A" is deleted and a new schedule known as Schedule "A" is submitted therefore—

Schedule "A".

Carnarvon Public Cemetery.

Scale of Fees and Charges Payable to the Carnarvon Shire Council.

1. On application for an Order for Burial, the following fees shall be payable in advance:—

	\$
(a) Land for Burial on Open Ground—	
For interment of any person in a grave 2.4 metres x 1.2 metres, 1.8 metres deep	65.00
For interment of a still-born child in ground set aside for such purposes	17.00
For grant of special ground selected by the applicant measur- ing 2.4 metres x 1.2 metres	15.00

Schedule "A"—continued.

	\$
(b) For interment charges on Open Ground—	
Sinking Grave	50.00
Sinking Grave Still-born Child	10.00
Re-opening Grave	30.00
Grave Plate	5.00
(c) Extra Charges when Applicable—	
For interment without due notice	20.00
For sinking grave beyond 1.8 metres, for each additional 0.3 metres	2.00
For permission to construct vault or tombstone	4.00
For interment on a Saturday or Sunday	20.00

Dated this 14th day of February, 1979.

The Common Seal of the Shire of Carnarvon
was hereunto affixed in the presence of:—

[L.S.]

F. G. BAXTER,
President.

A. J. TAYLOR,
Shire Clerk.

Recommended—

JUNE CRAIG,
Minister for Local Government.

Approved by His Excellency the Governor in Executive Council this 2nd day
of May, 1979.

R. D. DAVIES,
Clerk of the Council.

HAIRDRESSERS REGISTRATION ACT, 1946.

Department of Labour and Industry,

Perth, 2nd May, 1979.

IT is hereby notified for public information that His Excellency the Governor in Executive Council acting pursuant to section 5 of the Hairdressers Registration Act, 1946 has been pleased to appoint the following persons as member and deputy members of the Hairdressers' Registration Board of Western Australia until 30th April, 1981:—

- (a) Dominic Campanella, of 38 Eric Street, Cottesloe, the nominee of the Master Gentlemen's Hairdressers Association of Western Australian Union of Employers, as deputy member, in lieu of Giovanni Rifici, resigned;

- (b) Norma Roberts, of 16 Clive Road, Mount Lawley, member, the nominee of the female employees of the Western Australian Hairdressers and Wigmakers Employees' Union of Workers; and

- (c) Maureen Adlam, of 18 Nautilus Crescent, Scarborough, deputy member, the nominee of the female employees of the Western Australian Hairdressers and Wigmakers Employees' Union of Workers.

H. A. JONES,
Under Secretary for
Labour and Industry.

CONSTRUCTION SAFETY ACT, 1972-77

INSTRUMENT OF DECLARATION

(Section 7(2).)

IN exercise of the power conferred by subsection 2 of section 7 of the Construction Safety Act, 1972-77, the Minister for Mines and the Minister for Labour and Industry hereby jointly declare that the provisions of the Construction Safety Act, 1972-77, shall apply as from the service of this notice until the completion of the work specified in column 4 of the Schedule to such work that is to be or is being constructed on or about the mine or part of the mine specified herein.

SCHEDULE

Column 1	Column 2	Column 3	Column 4
Name of Company	Location	Mine or Part of Mine	Description of Work
Mallina Holdings Ltd	Lot 32 Narngulu	Refining Plant	Construction of Attapulgitte Refining Plant, comprising crushing, screening, drying, bagging, storage and associated on site works

A. MENSAROS,
Minister for Mines.

R. J. O'CONNOR,
Minister for Labour and Industry.

Dated this 30th day of April 1979.

STOCK DISEASES (REGULATIONS) ACT,
1969-1978.

STOCK (BRANDS AND MOVEMENT) ACT,
1970-1972.

AGRICULTURAL PRODUCTS ACT, 1929-1974.

VETERINARY PREPARATIONS AND ANIMAL
FEEDING STUFFS ACT, 1976.

AGRICULTURE AND RELATED RESOURCES
PROTECTION ACT, 1976.

Department of Agriculture,
South Perth, 11th May, 1979.

Agric 1006/73.

HIS Excellency the Governor in Executive Council has been pleased to appoint Judith Lesley Darmody and Kim Charles Carter as Inspectors pursuant to the Stock Diseases (Regulations) Act, 1969-1978, Stock (Brands and Movement) Act, 1970-1972, Agricultural Products Act, 1929-1974, Veterinary Preparations and Animal Feeding Stuffs Act, 1976 and the Agriculture and Related Resources Protection Act, 1976.

E. N. FITZPATRICK,
Director of Agriculture.

STOCK DISEASES (REGULATIONS) ACT,
1969-1978.

STOCK (BRANDS AND MOVEMENT) ACT,
1970-1972.

VETERINARY PREPARATIONS AND ANIMAL
FEEDING STUFFS ACT, 1976.

Department of Agriculture,
South Perth, 11th May, 1979.

Agric 1006/73.

HIS Excellency the Governor in Executive Council has been pleased to appoint Simon Edward Jolly an Inspector pursuant to the Stock Diseases (Regulations) Act, 1969-1978, Stock (Brands and Movement) Act, 1970-1972, and the Veterinary Preparations and Animal Feeding Stuffs Act, 1976.

E. N. FITZPATRICK,
Director of Agriculture.

AGRICULTURE AND RELATED RESOURCES
PROTECTION ACT, 1976-1978.

Agriculture Protection Board,
South Perth, 1st May, 1979.

THE Agriculture Protection Board, acting pursuant to the powers granted by section 15 (12) of the Agriculture and Related Resources Protection Act, 1976-1978, hereby appoints the following persons to be deputies to the members of the Authorities shown:

Zone 1.

J. C. McMicking. Ronald Keith Kinsey.
G. A. Macarthur. Lennard Hill.
A. J. Doyle. Clive Stone.
R. Northcott. Charles Terrance
McMicking.
C. R. Bell. Phillip Lukin.
J. Henwood. Peter Kneebone.

Zone 2.

N. T. D'Arcy. Timothy Murray Patterson.
T. D. Alston. Raymon Reginald Kennedy.
K. Stickney. Benjamin Robert Bruce
Sharpe.

Zone 3.

P. C. Lefroy. Ian Hamilton.
W. E. Johns. Eardley Ross Forrester.
E. D. Scott. Arnold George Dowden.
P. Keogh. Edward Angus Officer.
D. M. Hearman. Dudley Maslen.
D. Thompson. Peter Kopke.
D. Steadman. Mickle Meecham.

Zone 8.

S. H. Jackson. Romulo Patroni.

Passed by resolution of the Agriculture Protection Board at the ordinary meetings of the said Board held on 26th February, 1979, and 24th April, 1979.

E. N. FITZPATRICK,
Chairman.

AGRICULTURE AND RELATED RESOURCES
PROTECTION ACT, 1976-1978.

Agriculture Protection Board,
South Perth, 1st May, 1979.

PURSUANT to the powers granted it by sections 35 and 36 of the Agriculture and Related Resources Protection Act, 1976-1978, the Agriculture Protection Board hereby cancels its declaration of Caltrop (*Tribulus terrestris*) in Categories P1 and P3 in the municipal districts of Morawa, Three Springs, Carnamah, Perenjori, Coorow, Mukinbudin, Nungarin, Westonia, Yilgarn, Merredin, Bruce Rock, Narembreen, Cunderdin, Tammin, Kellerberrin, Wyalkatchem, Trayning, Koorda, Mount Marshall, Northampton, Chapman Valley, Greenough, Mullewa, Irwin, Mingenew and the Town of Geraldton.

Passed by resolution of the Agriculture Protection Board at the ordinary meeting of the said Board held on 24th April, 1979.

The Common Seal of the
Agriculture Protection
Board of Western Aus-
tralia was hereunto
affixed in the presence of:

[L.S.]

E. N. FITZPATRICK,
Chairman.

AGRICULTURE AND RELATED RESOURCES
PROTECTION ACT, 1976-1978.

Agriculture Protection Board,
South Perth, 1st May, 1979.

PURSUANT to the powers granted by sections 35 and 36 of the Agriculture and Related Resources Protection Act, 1976-1978, the Agriculture Protection Board hereby declares Warehouse beetles (*Trogoderma variabile*) to be declared animals in respect of the whole of the State of Western Australia and assigns them to Categories A1 and A2.

Passed by resolution of the Agriculture Protection Board at the ordinary meeting of the said Board held on 24th April, 1979.

The Common Seal of the
Agriculture Protection
Board of Western Aus-
tralia was hereunto
affixed in the presence
of:—

[L.S.]

E. N. FITZPATRICK,
Chairman.

STOCK (BRANDS AND MOVEMENT) ACT, 1970-1978.

Department of Agriculture,
South Perth, 11th May, 1979.

HIS Excellency the Governor in Executive Council, acting under the Stock (Brands and Movement) Act, 1970-1978, has been pleased to make the regulations set out in the schedule hereunder.

E. N. FITZPATRICK,
Director of Agriculture.

Schedule.

REGULATIONS.

- Principal Regulations 1. In these regulations the Stock (Brands and Movement) Act Regulations published in the *Government Gazette* on the 30th June, 1972, as amended from time to time thereafter by notices so published, are referred to as the principal regulations.
- Schedule amended 2. The schedule to the principal regulations is amended—
(a) by deleting Form No. 1 and inserting in lieu thereof the following form—

Form No. 1

STOCK (BRANDS AND MOVEMENT) ACT, 1970.

Section 20(3)

BRANDS REGISTER

Registration Number	Brand	Ear-mark	Date of Registration	Name	Run or farm where brands are to be used	Postal Address

(b) by deleting Form No. 2 and inserting in lieu thereof the following form—

Form No. 2

A.D. 122

STOCK (BRANDS AND MOVEMENT) ACT, 1970

APPLICATION FORM

To the Registrar of Brands,

I/We enclose herewith the sum of \$10.00 (ten dollars) and request that you will allot and register to me/us the stock brands as shown on this Application Form.

Date..... Signature of all applicants

Trading Name

Owner's Name/s (in full) (BLOCK LETTERS)

Property Details

Location/Lot number/s

Property Name/s.....

Property Locality/s.....

Shire/s..... OFFICE USE ONLY

LG VO

Postal Address

Postcode.....

Residential Address.....

Postcode.....

Type of Stock being run (please indicate)

Cattle [] Horses [] Sheep [] Swine [] Goats []

Cattle Earmark (please indicate)

Near ear [] Off ear []

FOR OFFICE USE ONLY

BRAND [][] REGISTRATION No.....

EARMARKS [][][] [][][]

DATE OF REGISTRATION..... RECEIPT No.....

CERTIFICATE No.....

; and

(c) by deleting Form No. 4 and inserting in lieu thereof the following form—

Form No. 4

A.D. 121

STOCK (BRANDS AND MOVEMENT) ACT, 1970

MEMORANDUM OF TRANSFER

To the Registrar of Brands,

I/We (Trading/Owner's name in full)..... being the Registered Owner/s of Brand No..... detailed below desire to transfer same to (Trading Name)..... Owner's Name (in full).....

Property Details

Location/Lot number/s Property Name/s..... Property Locality/s..... Shire/s.....

OFFICE USE ONLY

LG VO

Postal Address..... Postcode..... Residential Address..... Postcode.....

Type of Stock being run

Cattle Sheep Horses Pigs Goats

and hereby request that you will make the necessary transfer in your Register. Transfer fee of \$10.00 herewith.

Witness to Signature of Owner/s

(Signature/s of Owner/s)

J.P., C.D., Police Officer, Postmaster, Classified Civil Servant, as per Declarations and Attestations Act.

(Signature/s of Transferee/s)

Date

DETAILS OF REGISTERED BRANDS

BRAND Firebrand or Freezebrand on Horses or Cattle Woolbrand or Eartag or Firebrand on Sheep Tattoo on Goats or Swine

EARMARKS CATTLE EARMARK ON NEAR/OFF EAR

FOR OFFICE USE ONLY

Registration No..... Receipt No..... Date of Registration..... Certificate No.....

LIBRARY BOARD OF WESTERN AUSTRALIA
ACT, 1951-1974.

Declaration.

The Library Board of
Western Australia,
Perth, 4th May, 1979.

HIS Excellency the Governor in Executive Council
under the provisions of section 4 of the Library
Board of Western Australia Act, 1951-1974 has been
pleased to declare Manjimup Shire Council to be:

(a) a body approved as suitable for participa-
tion in a scheme for the promotion, organ-
isation or supervision, pursuant to the
provisions of the Act, of public libraries
and public library services;

(b) a participating body for the purposes of
the Act.

ROBERT SHARMAN,
State Librarian.

STATE TENDER BOARD OF WESTERN AUSTRALIA.

Tenders for Government Supplies

Date of Advertising	Schedule No.	Supplies Required	Date of Closing
1979			1979
Apr. 20	240A/1979	Milk and Cream to Government Institutions (1 year period)	May 17
Apr. 27	252A/1979	Prime Movers (2 only) for M.R.D.	May 17
May 4	260A/1979	Retroreflective Guide Sign Panels (698.8 m ²) (173 only)—M.R.D.	May 17
May 4	256A/1979	Portable Weighing Plates (12 only) and a Readout/Printout Unit—M.R.D.	May 24
May 4	268A/1979	Stationery, Arts and Crafts (1 year period)—Education Department	May 24
May 4	264A/1979	Sewage Pumping Sets (2 only) for Forresterfield Main Sewerage Pump Station— M.W.B.	May 31
May 4	267A/1979	Supply and Installation of a Computer for the Nuclear Medicine Facility at Princess Margaret Hospital—P.M.H.	May 31
May 11	269A/1979	Electric Ranges and Wall Ovens (1 year period)—P.W.D.	May 31
May 11	275A/1979	Sodium Hypochlorite Solution (approx. 140 000 litres) (1979/80)—M.W.B.	May 31
May 11	277A/1979	Safety Industrial Footwear (1 year period)	May 31
May 11	100A/1979	Drugs and Ethical Preparations (1 year period)	June 7
May 11	276A/1979	Magnetic Flowmeter and Ancillaries for Melville Reservoir—M.W.B.	June 7
May 11	279A/1979	Detergents for Various Government Departments and Institutions (1 year period)	June 7
May 4	266A/1979	Supply, Delivery, Assembly, Installation and Commissioning of one (1) only 1 800 mm x 10 000 mm Straight Bed Heavy Duty Lathe—P.W.D.	Aug. 2
SERVICE REQUIRED			
May 11	278A/1979	Making and Trimming of Police Uniforms (1 year period)	May 31

For Sale by Tender

Date of Advertising	Schedule No.	For Sale	Date of Closing
1979			1979
Apr. 27	251A/1979	Air Compressor (Trailer Mounted) (PW 229) at Port Hedland	May 17
Apr. 27	253A/1979	John Deere Scraper Bowl (MRD 006) at Derby	May 17
May 4	257A/1979	Power Hacksaw (M.R.D. 446) at East Perth	May 17
May 4	258A/1979	10 Feet and 6 feet Jib sections for Harman Excavator Boom and Bucket (ex PW 21 and PW 22) at East Perth	May 17
May 4	259A/1979	Vespa Motor Scooter (UQ 020); Suzuki KT 120 Motorcycle (UQ 021) and Airoh 28 in. Reel Lawnmower at East Perth	May 17
May 4	261A/1979	Howard Rotary Hoe (MRD 416) at East Perth	May 17
May 4	265A/1979	Various Vehicles: Dodge Truck (1 only); International Truck (1 only); Dodge Van (1 only) and Dodge Utility (1 only) at various Metropolitan Locations	May 17
Apr. 27	250A/1979	1976 Falcon XC Sedan (UQZ 607) at Broome	May 24
May 4	255A/1979	Ropa Shower Caravan (1 only) and Ropa Mess Caravans (2 only) at Derby	May 24
May 4	262A/1979	1966 International C1300 1 Ton Truck (UQE 599) at Dwellingup	May 24
May 4	263A/1979	1973 Dodge VH Utility (UQM 438) at Harvey	May 24
May 11	280A/1979	Quarry Rubble (approx. 100 000 tonnes) from Yatupa Granulite Quarry— P.W.D.	May 24
May 11	270A/1979	Holden HJ one Ton Truck (UQX 463); Holden HX Station Sedan (UQZ 653); 1975 Dodge Truck (UQX 086); 1974 Toyota Landcruiser Van (UQZ 446) and 1974 Toyota Landcruiser (UQZ 333) at Port Hedland	June 7
May 11	271A/1979	1974 Galant Station Sedan (UQQ 228) at Kalgoorlie	June 7
May 11	272A/1979	Toyota FJ45 4 x 4 Tray Top (UQS 819) at Carnarvon	June 7
May 11	273A/1979	1974 Valiant Station Sedans (UQQ 486 and UQQ 262) at Wyndham	June 7
May 11	274A/1979	Bedford 1½ Ton Truck (UQN 935); Holden Utility (UQX 630) and Holden 1 Ton Van (UQR 712) at Kununurra	June 7

Tenders addressed to the Chairman, State Tender Board, 74 Murray Street, Perth, will be received for the abovementioned schedules until 10 a.m. on the dates of closing.

Tenders must be properly endorsed on envelopes otherwise they are liable to rejection.

Tender forms and full particulars may be obtained on application at the Tender Board Office, 74 Murray Street, Perth and at points of inspection.

No Tender necessarily accepted.

B. E. CORBOY,
Chairman, Tender Board.

STATE TENDER BOARD OF WESTERN AUSTRALIA.
ACCEPTANCE OF TENDERS.

Schedule No.	Contractor	Particulars	Department Concerned	Rate
665A/78	Abbott Laboratories Pty Ltd	Supply—Intravenous Cannulae as specified Abboath T. Needle Cannulae Number Per Pack	Various	For the sum of
		17 G 14G x 2½in.		\$0.78
		19 G 16G x 2in. 20 sets		\$0.78
		21 G 18G x 2in. 20 sets		\$0.78
		24 G 20G x 1¾in. 20 sets		\$0.78
	Malcolm Young & Co Pty Ltd	Medicat Needle Cannulae Number Per Box		
		14 G 12G x 2in. 50		\$0.55
		19 G 14G x 2in. 50		\$0.55
		21 G 16G x 2in. 50		\$0.55
		23 G 18G x 2in. 50		\$0.55
	Perth Surgical Supply Co Pty Ltd	Angiocaths Needle Cannulae Number Per Pack		
		16 G 14G x 2in. 50		\$0.55
		18 G 16G x 2in. 50		\$0.55
		20 G 18G x 2in. 50		\$0.55
		22 G 20G x 2in. 50		\$0.55
922A/78	Various	Supply—First Grade Sleepers as specified	Westrail	Details on application
46A/79....	B. M. Coatings Ltd	Supply—P.V.C. coated nylon tarpaulin material as specified	Westrail	For the sum of
		Item 1		\$2.205 per linear metre
		Item 2		\$2.205 per linear metre
98A/79		Supply—Mercury Vapour and Incandescent Light Fittings for District Court Building as specified	P.W.D.	For the sum of
	Grant Baker Pty Ltd....	Item 1		\$695.80
		Item 3		\$4 478.00
		Item 5		\$176.00
	Atkins Carlyle Ltd	Items 2, 4, 6, 7, 8, 9, 10, 11, 12		\$51 289.96
	Lighting Systems Australia	Item 13		\$3 202.14
109A/79	C. J. D. Equipment Pty Ltd	Supply—Two (2) only John Deere Elevating Scrapers as specified	M.R.D.	For the sum of \$86 220.00 each
174A/79	Steel Mains Pty Ltd	Supply—Steel Pipes as specified	M.W.B.	For the sum of
		Item 1(a) 15 000 linear metres of 121mm o.d. x 5mm steel pipe		\$10.57 per linear metre
		Item 2(a) 1 000 linear metres of 235mm o.d. x 5mm steel pipe		\$20.82 per linear metre
		Item 3(a) 16 000 linear metres of 324mm o.d. x 5mm steel pipe		\$26.83 per linear metre
		Descaling, Primer Coating, Enamel Coating Externally Complete, Concrete lining		Details on application
197A/79		Supply—Fluorescent Light Fittings for the District Court Buildings as specified	P.W.D.	For the sum of
	Grant Baker Pty Ltd....	Item 1		\$55 173.00
		Item 1 Alternatively		\$55 685.00
		Item 2		\$56 970.84
		Item 2 Alternatively		\$52 995.39
	Superline Plastics Pty Ltd	Item 3		\$3 576.72
<i>For Sale</i>				
155A/79	Soltoggio Bros.	Purchase and Removal—Clyde Galion Grader, 503 model (MRD 666) at East Perth	M.R.D.	For the sum of \$869.00
165A/79	Cooper Motors	Purchase and Removal—Holden 1 Tonne Ute, 1973 HQ model (UQO 092) at Carnarvon	P.W.D.	For the sum of \$929.00
166A/79	B.P. Marble Bar Service Station	Purchase and Removal—International 30 cwt. Truck, 1973 D1210 model (UQO 684)	P.W.D.	For the sum of \$750.00
170A/79	Various	Purchase and Removal—Eight (8) only Lincoln H6 250 amp. Welders (Trailer Mounted) at Shenton Park	M.W.B.	Details on application
186A/79	K. Pledger	Purchase and Removal—Engel 12V-240V Car Refrigerator, MRT 514 model (PW 26) at Port Hedland	P.W.D.	For the sum of \$27.60
248A/79	Various	Purchase and Removal—Miscellaneous Vehicles at various Metropolitan Locations	Various	Details on application

GOVERNMENT PRINTING OFFICE OF W.A.
TENDERS FOR GOVERNMENT PRINTING

Tenders are invited for the supply of the undermentioned stores.

Tenders close at Wembley, at 10.00 a.m. on 21/5/79.

Tender No.	Particulars of Stores	Size
XS 5694	100 000 2 part fanapart sets	290 x 208 mm
XT 3285	150 pads in quadruplicate	175 x 200 mm
XS 5958	60 000 continuous envelopes	4 x 14 in.
XS 5960	80 000 2 part fanapart sets	155 x 155 mm
XT 3288	100 books of 100 leaves	3½ x 13½ in.
XT 3289	100 books in duplicate	250 x 200 mm
XT 3290	12 books in duplicate	380 x 166 mm
XS 5963	200 pads in sextuplicate	297 x 210 mm
XS 5968	500 self adhesive labels	170 x 170 mm

SPECIAL NOTE—STOCK:

Tenderers are requested to specify—

1. Country of origin.
2. Brand or make of material.
3. In this contract preference may be given to W.A. or other Australian made stocks in accordance with Government Policy.

WILLIAM C. BROWN,
Government Printer.

ACCEPTANCE OF TENDERS

Tender No.	Particulars of Stores	Successful Tenderer	Amount
			\$
XS 5914	300 books in quintuplicate	Eastern Press	680
XS 5915	2 000 Folders	Eastern Press	395
XS 5931	2 000 2 part fanapart sets	Swan Print	115
XT 3269	60 books of 25 in triplicate	Swan Print	150
XT 3270	30 books of 50 in quadruplicate	Port Printing Works	396
XT 3271	3 000 pads of 50	Swan Print	710
XX 64	1 500 000 1115/1 part continuous	Fairplay Newspapers	9 300

WESTERN AUSTRALIAN GOVERNMENT RAILWAYS COMMISSION

Tenders for Supply

Date of Advertising	Contract No.	Supply Required	Date of Closing
9th March, 1979	9690	5 Diesel Railcars and 5 Trailer Cars	14th June, 1979

Tenders addressed the Comptroller of Stores, Westrail, Post Office Box 40 Midland 6056, will be received until noon on the date of closing.

Tender documents and drawings are available on written application to the Comptroller of Stores at the above postal address or may be picked up at Stores Branch, Montreal Road, Midland.

No tender necessarily accepted.

C. H. MENAGH,
Comptroller of Stores.

MINING ACT, 1904.

Appointment.

Department of Mines,
Perth, 2nd May, 1979.

HIS Excellency the Governor in Executive Council has been pleased to make the following appointment:—

Alfred William Sanford as Workmen's Inspector of Mines for the Collie River Mineral Field for a period of three years from 26th April, 1979.

B. M. ROGERS,
Under Secretary for Mines.

State of Western Australia.

PETROLEUM ACT, 1967.

(Section 37.)

Notice of Grant of Exploration Permit.

Department of Mines,
Perth, 30th April, 1979.

EXPLORATION permit No. 112 has been granted to Weaver Australian Oil & Gas Corporation, of 5251 Westheimer, Suite 800, Houston, Texas, 77056 United States of America, to have effect for a period of five years from the 30th day of April, 1979.

ANDREW MENSAROS,
Minister for Mines.

MINING ACT, 1904

Department of Mines,
Perth, 2nd May, 1979.

IN accordance with the provisions of the Mining Act, 1904, His Excellency the Governor in Executive Council has been pleased to deal with the undermentioned Leases, Authorities to Mine, Licenses to Treat Tailings, License to Remove and Treat Tailings, License to Remove and Treat Mining Material, License to Treat and Remove Tailings and Mining Material and Temporary Reserves.

B. M. ROGERS,
Under Secretary for Mines.

The undermentioned applications for Gold Mining Leases were approved conditionally:

Goldfield	District	No. of Applications
Coolgardie	Coolgardie	15/6394
North Coolgardie	Menzies	29/6013 to 29/6024
North Coolgardie	Ullaring	30/1360
North Coolgardie	Niagara	40/1024 to 40/1028
Murchison	Meekatharra	51/2242
Yalgoo		59/1386 and 59/1387

The undermentioned applications for Coal Mining Leases were approved conditionally:

Mineral Field	District	No. of Applications
Collie River		12/671 to 12/675
Collie River		12/684 and 12/731

The surrender of the undermentioned Gold Mining Lease was approved:

Goldfield	No. of Lease	Lessee
Broad Arrow	24/2432	Whim Creek Consolidated N.L.

The surrender of the undermentioned Tailings Leases were approved:

Goldfield	No. of Lease	Lessees
East Coolgardie	94E (161H)	Great Boulder Mines Limited
East Coolgardie	26/138 (239H)	Great Boulder Mines Limited

The undermentioned applications for Authority to Mine on Reserved and Exempted Lands were approved conditionally:

No.	Occupant	Authorised Holding	Goldfield
04/566 and 04/567	Alcoa of Australia Limited	Mineral Claims 04/4253 and 04/4255	West Kimberley
38/1302 and 38/1303	Magnet Metals Ltd. and Lennard Oil N.L.	Mineral Claims 38/7586 and 38/7588	Mount Margaret
51/253	Samin Limited	Mineral Claim 51/3685	Murchison
51/274	L. J. Rinaldi	Mineral Claim 51/3851	Murchison
58/73	Hill 50 Gold Mine No Liability	Mineral Claim 58/2101	Murchison
59/167	Samantha Mines Pty. Limited	Mineral Claim 59/7021	Yalgoo

The undermentioned applications for Licenses to Treat Tailings were approved:

No.	Licencee	Locality	Goldfield	Period
20/41 (2777H)	B. M. Davies	Cuddingwarra	Murchison	Twelve (12) months from 31/5/79 to 30/5/80
40/26 (2716H)	Spargos Exploration N.L.	Batavia	North Coolgardie	Twelve (12) months from 31/5/79 to 30/5/80
40/27 (2717H)	Spargos Exploration N.L.	Kookynie	North Coolgardie	Twelve (12) months from 31/5/79 to 30/5/80
40/28 (2718H)	Spargos Exploration N.L.	Kookynie	North Coolgardie	Twelve (12) months from 31/5/79 to 30/5/80

The undermentioned application for a License to Remove and Treat Mining Material was approved:

No.	Licencee	Locality	Goldfield	Period
29/56 (2824H)	G. J. Woosnam	Comet Vale	North Coolgardie	Twelve (12) months from 15/5/79 to 14/5/80

The undermentioned Licenses to Remove and Treat Tailings were renewed:

No.	Licencee	Locality	Goldfield	Period
29/46 (2659H)	Spargos Exploration N.L.	Menzies	North Coolgardie	Twelve (12) months from 1/1/79 to 31/12/79
51/26 (2493H)	Mines Administration Pty. Limited	Meekatharra	Murchison	Twelve (12) months from 1/11/78 to 31/10/79
51/27 (2504H)	Mines Administration Pty. Limited	Meekatharra	Murchison	Twelve (12) months from 1/11/78 to 31/10/79
51/29 (2515H)	Mines Administration Pty. Limited	Meekatharra	Murchison	Twelve (12) months from 1/11/78 to 31/10/79

MINING ACT, 1904—*continued.***The undermentioned License to Treat and Remove Tailings and Mining Material was renewed:**

No.	Licensee	Locality	Goldfield	Period
77/132 (2657H)	Chandler Clay Pty. Ltd.	Chandler....	Yilgarn	Twelve (12) months from 1/1/79 to 31/13/79

The rights of occupancy for the undermentioned Temporary Reserves have been granted:

No.	Occupant	Term	Locality
6975H and 6976H	Hammersley Exploration Pty. Ltd.	Twelve (12) months from the date of this notification	Situated South of Mount Pyrtton in the West Pilbara Goldfield
6977H	Hammersley Exploration Pty. Ltd.	Twelve (12) months from the date of this notification	Situated at Mount Pyrtton in the West Pilbara Goldfield
6978H	Hammersley Exploration Pty. Ltd.	Twelve (12) months from the date of this notification	Situated South of Mount Pyrtton in the West Pilbara Goldfield
6979H	Hammersley Exploration Pty. Ltd.	Twelve (12) months from the date of this notification	Situated at Mt. McRae in the West Pilbara Goldfield
6980H	Hammersley Exploration Pty. Ltd.	Twelve (12) months from the date of this notification	Situated at Mt. Margaret in the West Pilbara Goldfield
6981H	Hammersley Exploration Pty. Ltd.	Twelve (12) months from the date of this notification	Situated East of Mt. Marsh in the Pilbara and West Pilbara Goldfields
6982H	Hammersley Exploration Pty Ltd	Twelve (12) months from the date of this notification	situated north west of Mt. Channar in the West Pilbara Goldfield
6983H	Hammersley Exploration Pty Ltd	Twelve (12) months from the date of this notification	situated at Limerick Hill in the West Pilbara and Peak Hill Goldfields
6984H	Hammersley Exploration Pty Ltd	Twelve (12) months from the date of this notification	situated south of Mt. Channar in the West Pilbara and Peak Hill Goldfields
6985H	Hammersley Exploration Pty Ltd	Twelve (12) months from the date of this notification	situated 9 kms south westerly of Paraburdoo Townsite in the West Pilbara and Ashburton Goldfields
6986H to 6990H	Dampier Mining Co. Ltd	Twelve (12) months from the date of this notification	situated near Mt. Brockman Homestead in the West Pilbara Goldfield
6991H	Dampier Mining Co. Ltd	Twelve (12) months from the date of this notification	situated 10 kms northerly of Mt. McRae in the West Pilbara Goldfield
6992H	Dampier Mining Co. Ltd	Twelve (12) months from the date of this notification	situated at Mt. McRae in the West Pilbara Goldfield
6993H	Dampier Mining Co. Ltd	Twelve (12) months from the date of this notification	situated at Marillana Creek in the West Pilbara Goldfield
6994H	Dampier Mining Co. Ltd	Twelve (12) months from the date of this notification	situated 15 kms northerly of Deepdale Camp in the Ashburton Goldfield
6995H	Dampier Mining Co. Ltd	Twelve (12) months from the date of this notification	situated at Mt. Windell in the West Pilbara Goldfield
6996H	CSR Limited	Twelve (12) months from the date of this notification	situated at Marillana Homestead in the Pilbara Goldfield
6997H	Mt Newman Mining Co. Ptd Ltd	Twelve (12) months from the date of this notification	situated at Weeli Wolli Creek in the West Pilbara Goldfield
6998H	Texasgulf Australia Ltd., Hancock Prospecting Pty Ltd. and Wright Prospecting Pty Ltd	Twelve (12) months from the date of this notification	situated 26 kms north west of Mt. Bruce in the West Pilbara Goldfield
6999H	Texasgulf Australia Ltd., Hancock Prospecting Pty Ltd, and Wright Prospecting Pty Ltd	Twelve (12) months from the date of this notification	situated 10 kms west of Mt. Bruce in the West Pilbara Goldfield
7009H to 7011H	Minos Exploration Pty Ltd and Swan Resources Ltd	Twelve (12) months from the date of this notification	situated at King George River Area—Beta Creek in the Kimberley Goldfield
7012H	C.R.A. Exploration Pty Limited	Twelve (12) months from the date of this notification	situated at Lake Waukarlycarly, north of Telfer in the Pilbara Goldfield
7013H to 7034H	Utah Development Co.	Twelve (12) months from the date of this notification	situated at Hamelin Pool—about 80 to 100 kms inland in the Gascoyne Goldfield
7035H	Utah Development Co.	Twelve (12) months from the date of this notification	situated at Yanrey Homestead in the Ashburton Goldfield
7036H	Utah Development Co.	Twelve (12) months from the date of this notification	situated at Onslow in the Ashburton Goldfield
7037H	Australian Hanna Ltd	Twelve (12) months from the date of this notification	situated south east of Port Hedland in the Pilbara Goldfield

The rights of occupancy for the undermentioned Temporary Reserves have been renewed:

No.	Occupant	Term	Locality
5735H	Texasgulf Australia Ltd, Hancock Prospecting Pty Ltd and Wright Prospecting Pty Ltd	for a further period expiring on 27/7/79	situated at Wonmunna in the West Pilbara Goldfield
5971H	Minatome Australia Pty Ltd	for a further period expiring on 27/2/80	situated at Koordarrie in the Ashburton Goldfield

COMPANIES (CO-OPERATIVE) ACT, 1943-1976.

(Section 244.)

Notice of Meeting of Creditors.

NOTICE is hereby given that the meeting of creditors of Tammin Farmers' Co-operative Company Limited originally scheduled to be held on 1st May, 1979, will now be held at the Tammin Hall Meeting Room on Tuesday 15th May, 1979, at 11.00 a.m.

Agenda:

- (1) To consider the Statement of Affairs of the company.
- (2) To receive a report from a director on the affairs of the company and the circumstances leading to winding up.
- (3) To consider the adoption of the following resolution:—
That the company be wound up voluntarily and that Leslie Francis Luff, Chartered Accountant, be appointed Liquidator.
- (4) To consider and, if thought fit, to appoint a Committee of Inspection.

Dated this 25th day of April, 1979.

By Order of the Board,

K. G. UPPILL,
Chairman of Directors.

COMPANIES ACT, 1961-1975.

(Section 254 (2).)

Notice of Resolution.

A. R. Hill Pty. Ltd.

NOTICE is hereby given that at an Extraordinary General Meeting of Members of the abovenamed Company, held on 30th April, 1979, the following Special Resolution was passed:—

That the Company be wound up voluntarily.

Mr. James Kevin Jennings was appointed Liquidator for the purposes of the winding up.

Dated this 30th day of April, 1979.

J. K. JENNINGS,
Liquidator.

(Arthur Young & Company, Chartered Accountants, 5th Floor, 20-22 Mount Street, Perth.)

COMPANIES ACT, 1961-1975.

(Section 272 (1).)

Regulation 26 (2).

Notice of Final Meeting of Members.

Maxwell Constructions Pty. Ltd.

(In Liquidation).

NOTICE is hereby given that a Final Meeting of the Members of Maxwell Constructions Pty. Ltd (in Liquidation) will be held at the offices of Hungerfords, 16th Floor, T & G Building, 37 St George's Terrace, Perth on Thursday, 14th June, 1979, at 11.00 a.m.

Agenda:

To receive the Liquidator's Final Report and explanation of Realisation of Assets.

Dated this 2nd day of May, 1979.

R. W. BROWN,
Liquidator.

(Hungerfords Chartered Accountants 16th Floor T & G Building 37 St George's Terrace Perth WA 6000.)

COMPANIES ACT, 1961-1975.

(Section 272.)

Notice of Final Meeting of Members.

Norman Nixon Pty. Ltd.

(in Liquidation).

NOTICE is hereby given that pursuant to the provisions of section 272 of the Companies Act, 1961-1975 a meeting of the members of Norman

Nixon Pty. Ltd (In Liquidation) will be held on Tuesday the 12th day of June, 1979 at 11.00 a.m. at the offices of Hungerfords, 16th Floor, 37 St George's Terrace, Perth for the purpose of laying before the meeting an accounting showing how the winding up has been conducted and the property of the company has been disposed of and of giving an explanation of the account.

Dated at Perth this 3rd day of May, 1979.

R. W. BROWN,
Liquidator.

(Hungerfords Chartered Accountants 16th Floor, 37 St George's Terrace Perth WA 6000.)

COMPANIES ACT, 1961-1975.

(Pursuant to section 99 (4).)

Shark Bay Fishermen's Co-Operative Limited.

Notice of Change in Situation of Registered Office and/or of the Days and Hours such Office is Accessible to the Public.

NOTICE is hereby given that the registered office of Shark Bay Fishermen's Co-Operative Limited was on the day of the 12th of March 1979, changed to and is now situated at 6 Hill Street, Carnarvon. Dated this 2nd day of May 1979.

A. R. DULWICH,
Secretary.

COMPANIES ACT, 1961-1975.

(Section 254 (2) (b).)

Notice of Resolution.

H.A.B. Nominees Pty. Ltd.

(In Liquidation.)

(Previously trading in Geraldton as Terrace Supermart & Liquor Store.)

NOTICE is hereby given that pursuant to section 254 (2) (b) of the Companies Act, 1961-1975, a meeting of members of H.A.B. Nominees Pty. Ltd., held on 4th May, 1979, resolved that the company be wound up voluntarily and that Terence John Collinson and Peter Michael Melsom, both Chartered Accountants, be appointed Joint and Several Liquidators.

At a meeting of creditors held on 4th May, 1979, the appointment of Mr. Collinson and Mr. Melsom as Joint and Several Liquidators was confirmed.

Dated at Perth this seventh day of May, 1979.

T. J. COLLINSON,
Liquidator.

(Collinson Melsom & Co., Chartered Accountants, "Colmel House", 241 Stirling Street, Perth. W.A. 6000.)

COMPANIES ACT, 1961-1975.

Notice of Special Resolution.

Latham House Pty. Ltd.

NOTICE is hereby given that at an Extraordinary Meeting of the members of Latham House Pty. Ltd. held on the 2nd May, 1979, the following Special Resolution was passed—

That the company be wound up voluntarily and that Mr. Noel Guthrie be appointed liquidator of the company.

Notice to Creditors.

Creditors and persons having claims against Latham House Pty. Ltd. are required to prove their debts on or before noon on Tuesday 5th June, 1979. Proofs of Debt must be submitted in the correct form, and be accompanied by all supporting vouchers giving rise to the claims, and be lodged at my office not later than the time stated above.

Claimants failing to so prove will be excluded from participation in distributions declared.

Address for service of proofs is c/o C. P. Bird & Associates, 18 St. George's Terrace, Perth.

Dated this 4th day of May, 1979.

N. E. GUTHRIE,
Liquidator.

(C/- C. P. Bird & Associates, Chartered Accountants, 18 St. George's Terrace, Perth.)

COMPANIES ACT, 1961-1975.

(Section 254(2).)

Notice of Resolution.

Augusta Hire & Ferry Service Pty Ltd.

NOTICE is hereby given that, at an extraordinary general meeting of members of the above Company, held at the Registered Office, Blackwood Avenue, Augusta on the 23rd April 1979 the following special resolution was passed:—

That the Company be wound up voluntarily and that Kenneth Arthur Crisp be appointed Liquidator of the Company.

Dated this 4th day of May, 1979.

K. A. CRISP,
Liquidator,
30 Ewing Street, Augusta 6290.

COMPANIES ACT, 1961-1975.

(Section 253.)

Members Voluntary Winding-up.

Waratah Co. Pty. Ltd.

AT an Extraordinary General Meeting of Members of the abovenamed Company duly convened and held at 58 Ord Street, West Perth on 4th May, 1979, the following Special Resolution was carried:—

That the Company be wound up Voluntarily.

Mr. Michael John Barry was appointed Liquidator for the purposes of winding-up.

Dated this 9th day of May, 1979.

M. J. BARRY,
Liquidator.

(B. O. Smith & Son, Chartered Accountants, Level 3, 58 Ord Street, West Perth.)

COMPANIES ACT, 1961-1975.

Ajax Plaster Company Pty. Ltd.

(In Voluntary Liquidation)

Notice of Final Meeting.

NOTICE is hereby given that pursuant to section 272 of the Companies Act, 1961-1975, a general meeting of the Ajax Plaster Company Pty. Ltd will be held at the offices of Morgan, Priddy & Keogh, 4th Floor, 524 Hay Street, Perth, on the 12th day of June, 1979, at 11 a.m.

Agenda:

- (a) To receive the liquidator's report on the conduct of the winding up.
- (b) To grant authority to the liquidator to destroy the Company's records three months after holding the final meeting of members.

Dated this 9th day of May, 1979.

M. E. J. MORGAN,
Liquidator.

COMPANIES ACT, 1961-1975.

Ceilyd Pty. Ltd.

(In Voluntary Liquidation)

Notice of Final Meeting.

NOTICE is hereby given that pursuant to section 272 of the Companies Act, 1961-1975, a general meeting of members of Ceilyd Pty. Ltd. will

be held at the offices of Morgan, Priddy & Keogh, 4th Floor, 524 Hay Street, Perth, on the 12th day of June, 1979, at 10.30 a.m.

Agenda:

- (a) To receive the liquidator's report on the conduct of the winding up.
- (b) To grant authority to the liquidator to destroy the Company's records three months after holding the final meeting of members.

Dated this 9th day of May, 1979.

M. E. J. MORGAN,
Liquidator.

COMPANIES ACT, 1961-1975.

Ekrub Pty. Ltd.

(In Voluntary Liquidation)

Notice of Final Meeting.

NOTICE is hereby given that pursuant to section 272 of the Companies Act, 1961-1975, a general meeting of members of Ekrub Pty. Ltd. will be held at the offices of Morgan, Priddy & Keogh, 4th Floor, 524 Hay Street, Perth, on the 12th day of June, 1979, at 10.00 a.m.

Agenda:

- (a) To receive the liquidator's report on the conduct of the winding up.
- (b) To grant authority to the liquidator to destroy the Company's records three months after holding the final meeting of members.

Dated this 9th day of May, 1979.

M. E. J. MORGAN,
Liquidator.

PARTNERSHIP ACT, 1895 (AS AMENDED).

NOTICE is hereby given that the partnership heretofore subsisting between Edwin Chee Haun Lee and Leopold King Sun Foong, carrying on business as Medical Practitioners at Shop 11, Shoalwater Shopping Centre, Safety Bay Road, Shoalwater Bay, has been dissolved as from the 4th day of February, 1979.

(Signed) L. K. S. FOONG.

DISSOLUTION OF PARTNERSHIP.

NOTICE is hereby given that the partnership heretofore subsisting between Alan Barry Mathieson, Garage Proprietor and Kaye Leavesden Mathieson, Business Proprietor both of 616 Morley Drive, Morley and Brian Robert Seeney of 128 Hume Road, Thornlie carrying on business as Garage Proprietors at 73 Apsley Road, Willetton under the Business Name Apsley Road Mobile Service Station has been dissolved as from the 28th day of February, 1979.

ALAN BARRY MATHIESON.
KAYE LEAVESDEN MATHIESON.

DISSOLUTION OF PARTNERSHIP.

Notice of Intention of Dissolution of Partnership.
To Frank Patrick Tomsic and to Dianne Margaret Tomsic, both of 56 Civic Drive, Wanneroo.

TAKE notice that Michael William Laughton and Julia Gay Laughton both of 3 Mandalay Place, Craigie in the State of Western Australia hereby give you notice of their intention to dissolve the partnership hiterto carried on by Frank Patrick Tomsic, Dianne Margaret Tomsic, Michael William Laughton and Julia Gay Laughton under the style or business name "Circuit Three" and further

take notice that the said partnership shall be dissolved upon receipt by you of this notice pursuant to section 43 of the Partnership Act.

Dated this 4th day of May, 1979.

MICHAEL WHITE & MCGREGOR,
Michael William Laughton and Julia
Gay Laughton by their Solicitors and
Agents Michael White & McGregor.

This notice was prepared by Michael White & McGregor of 185 St. George's Terrace, Perth, Solicitors.

UNCLAIMED MONEYS ACT, 1912.

Westralian Sands Limited.

Register of Unclaimed Money Held by Westralian Sands Limited.

All Moneys Relate to Dividend No. 9 Dated
1st December, 1978.

Last Known Name and Address; Amount.

Bruce Thomas Abeckett, 67 Staughton Rd., Glen Iris, Vic. 3146; \$12.00.
Betty Archos, 286 Queen St., Brisbane, Qld. 4000; \$22.50.
Keith Platon Archos, 286 Queen St., Brisbane, Qld. 4000; \$45.00.
Barry Michael Bahen, 4 Lindsay Place, Bicton, W.A. 6157; \$36.00.
May Doreen Ball, 59 Llewellyn St., Rhodes, N.S.W.; \$27.00.
Peter Howard Barrand, P.O. Box 15, Newport Beach, N.S.W.; \$15.00.
Est. Lilian Mary Borzell, Decd., C/o A. Goldman & Co., P.O. Box 39, Kings Cross, N.S.W. 2011; \$22.50.
Joanne Margaret Briggs, 63 Forrest St., Cottesloe, W.A.; \$13.50.
Patricia Carol Brown, 125 Minninup Rd., Bunbury, W.A. 6230; \$12.00.
Est. David Roland Carey, Decd., C/o N. G. Carey, 84 Wilmington St., Newmarket, Qld. 4051; \$22.50.
Sik Won Chan, C/o Mr. Chan, 8 Leake St., Nth. Essendon, Vic.; \$12.00.
Richard Roy Chatwin, 113 New South Head Rd., Edgecliffe, N.S.W.; \$10.80.
Alexander Cohen, 90 Bay Rd., Sandringham, Vic. 3191; \$10.80.
Alexander Bernard Cook, 26 Silvia St., Hornsby, N.S.W.; \$12.00.
Jan de Vries, C/o D. T. Plante, Ford Rd., Kelm-scott, W.A.; \$25.20.
Est. Joyce Olive Downie, Decd., C/o K. G. Cranage, 1st Floor, 273A Glenferrie Rd., Malvern, Vic. 3144; \$12.30.
Konstantin Dueschen, 143 Sixth Ave., Inglewood, W.A.; \$27.00.
Lavis Dunn, 25 McLaren St., North Sydney, N.S.W.; \$18.00.
Raymond Joseph & John Joseph Egan, C/o 5 Taylor St., Annerley, Brisbane, Qld.; \$13.50.
Peter Robert Thomas Engel, 13/21 Rangers Rd., Cremorne, N.S.W.; \$15.00.
Roger Dalmore Fea, 6 Reed St., Cremorne, N.S.W.; \$18.00.
Allan John Fitzgerald, Yarram, Vic.; \$14.40.
Dennis Foley, 12 Forest Rd., Earlwood, N.S.W. 2206; \$11.10.
Frogs Pty. Limited, 166 Keira St., Wollongong, N.S.W. 2500; \$24.00.
James Anthony Gillett, 755 Albany Highway, East Victoria Park, W.A.; \$18.00.
Thomas George & Olive Nancy Gilligan, 275 Nudgee Rd., Hendra, Qld. 4011; \$12.00.
John Crane Hickman, P.O. Box 498, Darwin, N.T.; \$27.00.
Joan Holder, 8 Lorraine Cres., Rosetta, Tas. 7010; \$14.40.
Alwyn Henry Johnson, 52 Railway Parade, Midland, W.A. 6056; \$36.00.
Marie Eliza Frances Keenan, Lionel Rd., Darling-ton, W.A.; \$18.00.
Thomas Campbell Law, 95 Roberts St., Norseman, W.A.; \$18.00.
Roger Douglas Victor Lipski, 30E Greencroft Gdns., London, NW6, U.K.; \$120.00.
Frederick William McKittrick, Margaret Anita Sheedy, C/o Hampton Hotel, 56 Beach Rd., Hampton, Vic. 3188; \$18.00.
Epifanio Marciano, Halls Creek, W.A.; \$14.40.
Ian Middleton Marshall, Flat 6, 365 Stirling High-way, Claremont, W.A.; \$18.00.
Eithne Anne Martin, 25 Musuem St., Perth, W.A.; \$25.20.
Kevin Charles Maxwell, 138 Bolton St., Eltham, Vic. 3095; \$12.00.
Jan Miku, 36 Henrietta St., Waverley, N.S.W. 2024; \$21.00.
Marina Nash, 79 The Bulwark, Castlecrag, N.S.W. 2068; \$12.00.
Cecelia Newbey, Box 9, P.O., Broome Hill, W.A.; \$13.50.
John Kitchener & Cecelia Newbey, Box 9, Broome Hill, W.A.; \$49.50.
Brimley Newton-John and Phillip Desmond Alexander and David Simon Karpin, C/o Commerce Dept. University, Newcastle, N.S.W. 2308; \$12.00.
Zirko Nikoloff, 17 Clarence St., Sydney, N.S.W.; \$14.40.
Anthony Stuart Olsson, 106 Sackville St., Kew, Vic.; \$13.50.
Clifford Foster Parry, 79 Mandurah Tce., Mandurah, W.A. 6210; \$27.00.
Anthony Morton Paul, P.O. Box 63, Lutwyche, Qld. 4030; \$24.00.
Alan Emanuel Pinkus, 4 Albert St., Brighton, Vic. 3186; \$12.00.
Odette Prentis, Unit 28/46 Mount St., Perth, W.A. 6000; \$13.50.
Franz Xaver Ruehringer, 82 Nicholson St., Fitzroy, Vic.; \$15.74.
Malcolm Harvey Rae, 31 Fraser Rd., Applecross, W.A. 6153; \$22.50.
Estate of Paul Hugo George Rexilius, decd., Mos-man Park, W.A. 6012; \$13.50.
Roger Gardner Richards, 33 Cochran Ave., Cam-berwell, Vic. 3124; \$18.00.
Bruno Reve Redrigue, 4/32 Bruce St., Toorak, Vic. 3142; \$10.80.
Guiseppa Rotondella, 36 Ingram St., Hamilton Hill, W.A. 6163; \$12.00.
Robert Malcolm Scott, C/o B. E. Ward, P.O. Box 68 Belmore, N.S.W. 2192; \$24.00.
Violet May Scrutton, 22 Burnham Ave., Myrtle Bank, S.A.; \$54.00.
Sheila Mary Sheekey, C/o Tasman M. Larnach & Co., 107-109 Elizabeth St., Sydney, N.S.W. 2000; \$40.50.
Valma June Smith, C/o Weston, James & Co., 140 St. George's Tce., Perth; \$18.00.
Denise Anne Stephens, 66 Derwent Tce., New Nor-folk Tas. 7450; \$12.00.
Allen Bernard Tenger, 481 Cambridge St., Floreat Park, W.A.; \$11.24.
Haijo Tseng, P.O. Box 478, Manuka, A.C.T.; \$12.00.
Vernon Vaughn, 7 Hope Road, Applecross, W.A.; \$25.20.
Norma Kate Wade, 22 Pace Street, Medina, W.A.; \$18.00.
Michael Webb, 208 Little Lonsdale St., Melbourne, Vic.; \$12.00.
William Webb, 208 Little Lonsdale St., Melbourne, Vic.; \$24.00.
Christine Isabel Williams, 7 Swallow St., Slade Point, Via Mackay, Qld.; \$22.50.
Harry Wilson Williams, 30 Marmion St., East Fre-mantle, W.A.; \$50.40.

Phillip Ivor Williams, 98 Glenelg Ave., Wembley Downs, W.A.; \$10.80.
 Kathleen Mary Wilson, Boorima Place, Cronulla, N.S.W. 2230; \$22.50.
 Maurice Wollan, C/o Dandenong Carpets P/L, 175 Flinders Lane, Melbourne, Vic.; \$10.80.
 Ann Wright, 17 Ryrie Avenue, Como, W.A.; \$14.40.
 Geoffrey Edgar Rutherford Young, P.O. Box 270, Townsville, Qld.; \$10.80.
 John Leslie Downer, c/o Mrs. J. Mundy, 4 Hilary Ave., Mitcham, Surrey, U.K.; \$16.65.
 Frank Dunne, C/o Hoblyn Dix & Maurice, Winchester House, London Wall, London EC2, U.K.; \$15.54.
 Isaac Aaron Elias, 5 Malacca St., Singapore; \$16.65.
 Est. Aphonse Riad Fahmy, Decd., C/o Edwards Geldard & Shepherd, 16 St. Andrews Cres., Cardiff, CF1 3RD, Wales, U.K.; \$11.93.
 Colleen Mary Fraser, 43 Gala St., Invercargill, N.Z.; \$16.65.
 Keith Macdermott Hampshire, Hampshire & Son, P.O. Box 4, Cambridge, U.K.; \$66.60.
 Peter Bruce McLean, 42 Cleveland St., Hong Kong; \$10.20.
 Looi Kum Pak, Tamas Kerjasama Jln Telok Sisek Kuantan Pahang, Malaysia; \$10.20.
 Ann Cecilia Perry, C/o Harper & Gilfillan & Co. Ltd., P.O. Box No. 100, Singapore; \$16.65.
 Renate Tobler, C/o Mrs. Alexander, Corrie & Co., G.P.O. Box 520J, Melbourne, Vic.; \$10.20.
 Lee Trahan, 1938 White Oak Ave., Whiting, Indiana, U.S.A.; \$23.31.
 Peter Ralph Hewett Wilson, 136 Croydon Rd., Penge, London, SE20 U.K.; \$29.97.
 Florence May Woods, 126 Sandbach Rd. North, Alsager, Stoke-on-Trent Staffs, ST7 2AR, U.K.; \$22.35.

TRUSTEES ACT, 1962.

Geoffrey Reuben Dare, late of 18 Sussex Street, Albany, Business Manager, deceased.

PERSONS having claims (to which section 63 of the Trustees Act, 1962 relates) in respect of the Estate of the deceased who died on the 15th day of August, 1978, at Shenton Park are required by the application for a grant of representation Frans Vermeulen of 8 Durman Place, Albany, to send particulars of their claims to him care of Hudson Henning & Goodman of 49 Peels Place, Albany, by the 1st day of July, 1979 after which date the applicant for a grant of representation may convey or distribute the assets having regard only to the claims of which he then has notice.

HUDSON HENNING & GOODMAN,
Solicitors.

TRUSTEES ACT, 1962.

Notice to Creditors and Claimants.

CREDITORS and other persons having claims (to which section 63 of the Trustees Act, 1962 relates) in respect of the Estates of the undermentioned deceased persons, are required by Perpetual Trustees W.A. Ltd. of 89 St. George's Terrace, Perth, to send particulars of their claims to the Company, by the undermentioned date, after which date the said Company may convey or distribute the assets, having regard only to the claims of which the Company then has notice.

Claims for the following expire 15th June, 1979:—

Harris, John Henry, late of 27 Banksia Street, Joondanna, Storeman. Died 25th February, 1979.
 Hyder, Sybil late of Two Pines Hospital, cnr Clarkson and Hardy Roads, Maylands, Widow. Died 27th August, 1968.
 Johnson, John, late of 52 Edgecumbe Street, Como, Retired Hospital Orderly. Died 28th February, 1979.
 Phillips, Mary, late of Unit 1, 43 Waterloo Street, Joondanna, Widow. Died 26th or 27th January, 1979.

Ranger, Henrietta Hazel, late of 97B Tenth Avenue, Inglewood, Widow. Died 9th March, 1979.

Wilson, Felicia Maria, late of 5 Dargin Place, Orelia, Receptionist. Died 10th January, 1979.

Wooding, Albert Frank, late of 70 Finnerty Street, Karrinyup, Roof Tiler, formerly Bus Driver. Died 3rd February, 1979.

Dated at Perth this 7th day of May, 1979.

Perpetual Trustees W.A. Ltd.
B. A. BUTCHER,
General Manager.

PUBLIC TRUSTEE ACT, 1941-1978.

NOTICE is hereby given that pursuant to section 14 of the Public Trustee Act, 1941-1978 the Public Trustee has elected to administer the estates of the undermentioned deceased persons.

P. W. MCGINNITY,
Public Trustee,
565 Hay Street, Perth.

Name of Deceased; Occupation; Address;
Date of Death; Date Election Filed.

Brooks, John Cecil; Retired Painter; Kalgoorlie; 10/2/79; 24/4/79.
 Carter, Annie Louise; Widow; Victoria Park; 17/2/79; 24/4/79.
 Boyce, Patrick; Retired Stonemason; Wembley Downs; 13/1/79; 24/4/79.
 Currie, William Albert James; Retired Business Proprietor; Inglewood; 26/2/79; 24/4/79.
 Forrest, Robert Mitchell; Retired Blacksmith; South Fremantle; 16/1/79; 24/4/79.
 James, Richard Hartwell Senior; Retired Gardener; Balga; 22/2/79; 24/4/79.
 Kiddell, Robert; Retired Motor Trimmer; Bentley; 5/3/79; 24/4/79.
 Middleton, William Henry; Retired Boilermaker; Koongamia; 30/1/79; 24/4/79.
 Van Ast, Kornelis; Retired Laundry Proprietor; Brentwood; 8/3/79; 24/4/79.
 Smith, Joseph; Retired Orderly; Dalkeith; 26/2/79; 24/4/79.
 Lyon, Marjorie Olive; Married Woman; Balga; 19/2/79; 24/4/79.
 Hunt, Stanley; Retired Farm Labourer; Beverley; 24/1/79; 24/4/79.
 Dacey, Maxwell; Retired Railway Employee; West Perth; 29/12/78; 24/4/79.
 Horn, Cecil; Retired Storeman; Rockingham; 27/12/78; 24/4/79.
 Mihajlovic, Zivojin; Railway Employee; Kalgoorlie; 29/12/78; 24/4/79.
 Sappi, Charles; Fisherman; Shark Bay; 1/1/79; 24/4/79.
 Dakin, Dorothy; Spinster; Moorabbin; State of Victoria; 23/7/59; 24/4/79.
 Luke, Charles; Cost Clerk; Willetton; 29/1/79; 24/4/79.
 White, Thomas Henry; Miner; Norseman; 5/11/78; 24/4/79.
 Tremayne, Lucy; Married Woman; Kew; State of Victoria; 11/6/65; 24/4/79.
 Perchthaler, Siegfried; Boilermaker Welder; Perth; 20/12/78; 24/4/79.
 Thomas, Allen Griffith; Retired Diesel Mechanic; Kelmscott; 19/1/79; 24/4/79.

TRUSTEES ACT, 1962.

Notice to Creditors and Claimants.

CREDITORS and other persons having claims (to which section 63 of the Trustees Act relates) in respect of the Estates of the undermentioned deceased persons are required to send particulars of their claims to me on or before the 11th day of

June, 1979, after which date I may convey or distribute the assets, having regard only to the claims of which I then have notice.

Dated this 4th day of May, 1979.

P. W. MCGINNITY,
Public Trustee, Public Trust Office,
565 Hay Street, Perth, W.A. 6000.

Name; Address and Occupation; Date of Death.

Appleton, Dorothy Irene; Parkside Lodge, 19 Richardson Street, South Perth, Spinster; 13/3/79.
Arnold, Marie Therese; 18 Preston Court, Two Rocks, Yanchep, Married Woman; 9/3/79.
Belicke, Oscar Stanley William; 428 Belgravia St., Cloverdale, Retired Cleaner; 16/4/79.
Blakers, George William; 133 Anzac Rd., Mt. Hawthorn, Retired Sales Representative; 15/4/79.
Brady, William Alfred; 11 Fairfield St., Mt. Hawthorn, Business Proprietor; 29/3/79.
Bull, Francis Clarence; Riverside Nursing Home, Guildford, Retired Nightwatchman; 2/4/79.
Burden, Norman John; 3 Leslie St., Mt. Lawley, Retired W.A.G.R. Employee; 28/3/79.
Conroy, Stanley; 19 Wheyland St., Melville, Painter and Decorator; 18/4/79.
Fletcher, Janet Bathgate; 78 Cyril Rd., High Wycombe, Widow; 12/4/79.
Fuller, William Walter; formerly of 112 Grantham St., Floreat; late of Little Sisters of the Poor, Glendalough, Carpenter; 15/4/79.
Hampton, Ethel May; 115 Buxton St., Mt. Hawthorn, Married Woman; 13/4/79.
Hansen, Per Gerhard; Boulder Block Lease, Boulder, Diesel Engine Driver; 13/4/77.
Hewitt, Gladys May; Mt. Henry Hospital, Cloister Ave., Como, Widow; 9/4/79.
McInerney, Ernest Alexander; 9 West Pde., East Perth, Retired Turbine Driver; 28/3/79.
Nunweek, Lorna Louisa; Unit 211, Le Fanu Court, 5 Anstey St., South Perth, Spinster; 16/4/79.
Pusey, Beatrice Lilian; Moline House, Jeanes Rd., Karrinyup, Widow; 15/1/79.
Sappi, Charles; Brockman St., Denham, Retired Labourer; 1/2/79.
Solly, Milica; 23 Highland Rd., Joondanna Heights, Married Woman; 8/4/79.
Southern, John David; 118 Railway Pde., Bayswater, Retired Gardener; 12/4/79.
Tippett, Theresa May; Rockingham Private Hospital, Langley St., Rockingham, Widow; 10/4/79.
Tully, Clarice Aileen; 126 Brighton Rd., Scarborough, Widow; 15/4/79.
Wein, Judy; Balgo Mission, Halls Creek, Married Woman; 28/11/78.

PUBLIC TRUSTEE ACT, 1941-1978.

NOTICE is hereby given that pursuant to section 14 of the Public Trustee Act, 1941-1978 the Public Trustee has elected to administer the estates of the undermentioned deceased persons.

P. W. MCGINNITY,
Public Trustee,
565 Hay Street, Perth.

Name of Deceased; Occupation; Address; Date of Death; Date Election filed.
Craig, Veronica; Widow; Victoria Park; 9/3/79; 30/4/79.
McCaw, Ronald George; Retired Business Proprietor; Morley; 7/3/79; 30/4/79.
McLaughlin, Lancelot Norman; Retired Fitter; Bassendean; 5/3/79; 30/4/79.
Turley, Isabel Irene; Widow; East Fremantle; 22/2/79; 30/4/79.
Vigar, Elizabeth Maud; Widow; Como; 27/1/79; 30/4/79.

Graham, Alexander McDonald; Retired Miner; Bluff Point; 19/1/79; 30/4/79.
Haslam, Alexander James; Retired Station Master; Bayswater; 6/2/79; 30/4/79.
Sullivan, Francis Joseph; Storeman; Hilton; 3/12/78; 30/4/79.
Procter, Rupert; Retired Prospector; Goongarrie; 16/1/79; 30/4/79.
Gillatt, Cyril; Retired Yardman; Maylands; 30/12/78; 30/4/79.

NOTICE LOCAL GOVERNMENT ACT INDEX TO "UNIFORM BUILDING BY-LAWS 1974"

(Reprinted and Consolidated—Published in "Government Gazette", No. 49 of 1977.)
Now Available.

Prices—

Counter Sales—\$0.30
Mailed—\$0.65

U.B.B.L. 1974 (plus Index now priced).

Prices—

Counter Sales—\$3.30
Mailed Local—\$4.10
Mailed Country—\$4.90
Mailed Interstate—\$5.90

CONTENTS.

	Page
Agriculture and Related Resources Act	1261
Agriculture, Department of	1261
Appointments	1219
Audit Act	1217
Cemeteries Act	1259
Chief Secretary's Department	1219
Commissioners for Declarations	1219
Companies Act	1270-1
Companies (Co-operative) Act	1270
Construction Safety Act	1260
Crown Law Department	1219
Deceased Persons' Estates	1273-4
Electoral	1219
Fisheries	1224
Forestry	1234
Harbour and Light Department	1245
Health Department	1220
Indecent Publications Act	1220
Justices of the Peace	1219
Labour, Department of	1260
Land Agents Act	1217-8
Lands Department	1224
Library Board	1265
Local Government Department	1247-60
Municipal By-laws	1255-60
Main Roads	1247
Metropolitan Region Planning	1242
Mines Department	1267-9
Municipalities	1247-51
Navigable Waters Regulations	1245
Notices of Intention to Resume Land	1247
Orders in Council	1212-6
Partnerships Dissolved	1271
Port Hedland Port Authority	1245
Proclamations	1211-2
Psychologists Registration Act	1220
Public Service Board	1218-9
Public Trustee	1274
Public Works Department	1243-6
Railways	1267
Rights in Water and Irrigation Act	1245
Road Traffic Act	1220-3
Sale of Land	1230-2
Sale of Land for Non-payment of Rates	1248-9
Stock (Brands and Movement) Act	1262-4
Tender Board	1265-6
Tenders for Government Printing	1267
Town Planning	1234-42
Treasury	1217-8
Trustees Act	1273-4
Unclaimed Money	1272-3
Wildlife Conservation Act	1224