


[1967]



Government Gazette

OF

WESTERN AUSTRALIA

(Published by Authority at 3.30 p.m.)

No. 44]

PERTH: FRIDAY, 20th JULY

[1979

Transfer of Land Act, 1893.

PROCLAMATION

WESTERN AUSTRALIA, } By His Excellency Air Chief Marshal Sir Wallace
To Wit: } Kyle, Knight Grand Cross of the Most Honourable
WALLACE KYLE, } Order of the Bath, Knight Commander of the
Governor. } Royal Victorian Order, Commander of the Most
[L.S.] } Excellent Order of the British Empire, Companion
of the Distinguished Service Order, Distinguished
Flying Cross, Knight of Grace of the Most
Venerable Order of the Hospital of St. John of
Jerusalem, Governor in and over the State of
Western Australia and its dependencies in the
Commonwealth of Australia.

File No. 5735/50, V7.

WHEREAS by the Transfer of Land Act, 1893, the Governor is empowered by Proclamation in the *Government Gazette* to revest in Her Majesty as of Her former estate all or any lands, whereof Her Majesty may become the registered proprietor, and whereas Her Majesty is now the registered proprietor of the lands described in the Schedules hereto: Now therefore, I, the Governor, with the advice and consent of the Executive Council, do by this my Proclamation revest in Her Majesty, Her Heirs and Successors, the land described in the Schedules hereto as of Her former estate.

Given under my hand the Public Seal of the said State, at Perth, this 11th day of July, 1979.

By His Excellency's Command,
D. J. WORDSWORTH,
Minister for Lands.

GOD SAVE THE QUEEN ! ! !

Schedule 1.

File No.; Description of Land; Certificate of
Title Volume; Folio.

- 1048/76—Portion of Avon Location 11895; 1528; 388.
1234/67—Portion of Swan Location 1216 the subject
of Diagram 53819; 1528; 397.
1723/79—Portion of Swan Location F on Diagram
358; 130; 177.

619/78—Portion of Avon Location 25002; 1528;
610.

524/79—Portion of each of Pinjarra Suburban
Lots 7 and 8 being Lot 524 on Diagram
40733; 630; 143A.

809/77—Portion of Greenmount Lot 10; 1527; 700.
689/62—Calingiri Lot 46; 1238; 494.

Schedule 2.

File No.; Description of Land.

- 3353/78—Portion of Swan Location 9652 and
being Lot 77 on Plan 12640 and being
part of the land comprised in Certifi-
cate of Title Volume 1523, Folio 301.
3770/78—Portion of Canning Location 2 being Lot
300 on Plan 12703 and being part of
the land comprised in Certificate of
Title Volume 1524, Folio 401.
3355/78—Portion of Swan Location 9653 being Lot
82 on Plan 12640 and being part of the
land comprised in Certificate of Title
Volume 1523, Folio 301.
3354/78—Portion of Swan Locations 4734, 9653,
6348 and being Lot 78 on Plan 12640
and being part of the land comprised
in Certificate of Title Volume 1523,
Folio 301.
2396/78—Portion of Swan Location 9898 being Lot
459 on Diagram 56600 being part of
the land comprised in Certificate of
Title Volume 1523, Folio 751.
3565/78—Portion of Plantagenet Location 3470
being Lots 435 and 436 on Diagram
55726 and being part of the land com-
prised in Certificate of Title Volume
1527, Folio 341.
3146/78—Portion of Jandakot Agricultural Area
Lot 185 being Lot 567 on Plan 12623
and being part of the land comprised
in Certificate of Title Volume 1524,
Folio 801.

- 3684/78—Portion of Victoria Location 2513 being Lot 247 on Plan 12695 and being part of the land comprised in Certificate of Title Volume 1524, Folio 230.
- 3810/78—Portion of Swan Location 1315 being Lot 288 on Plan 12708 and being part of the land comprised in Certificate of Title Volume 1525, Folio 410.
- 757/79—Portion of Perthshire Location Au being Lot 22 on Plan 12743 and being part of the land comprised in Certificate of Title Volume 1398, Folio 002.
- 3257/78—Portion of Cockburn Sound Location 244 being Lot 26 on Plan 12662 and being part of the land comprised in Certificate of Title Volume 1527, Folio 916.
- 3129/78—Portion of Jandakot Agricultural Area Lot 185 being Lot 562 and marked "Drainage Reserve" on Plan 12623 and being part of the land comprised in Certificate of Title Volume 1524, Folio 801.
- 2260/78—Portion of Victoria Location 1712 being Lot 47 on Diagram 52574 and being the balance of the land comprised in Certificate of Title Volume 1470, Folio 573.
- 3767/78—Portion of Canning Location 2 being Lot 616 on Plan 12699 and being part of the land comprised in Certificate of Title Volume 1524, Folio 049.
- 527/79—Portion of Canning Location 1 being Lot 65 on Diagram 55943 and being part of the land comprised in Certificate of Title Volume 1525, Folio 881.
- 1365/76V2—Portions of Williams Location 144 as coloured blue on Plan 3593 and being the balance of the land comprised in Certificate of Title Volume 650, Folio 75.
- 3769/78—Portion of Canning Location 2 being Lot 670 on Plan 12702 and being part of the land comprised in Certificate of Title Volume 1524, Folio 431.

Land Act, 1933-1977.

PROCLAMATION

WESTERN AUSTRALIA, } By His Excellency Air Chief Marshal Sir Wallace
To Wit: } Kyle, Knight Grand Cross of the Most Honourable
WALLACE KYLE, } Order of the Bath, Knight Commander of the
Governor. } Royal Victorian Order, Commander of the Most
[L.S.] } Excellent Order of the British Empire, Companion
of the Distinguished Service Order, Distinguished
Flying Cross, Knight of Grace of the Most
Venerable Order of the Hospital of St. John of
Jerusalem, Governor in and over the State of
Western Australia and its dependencies in the
Commonwealth of Australia.

File No. 11823/02, P.F.

WHEREAS by section 31 of the Land Act, 1933-1977, the Governor may by Proclamation and subject to such conditions as may be expressed therein classify as of Class A any lands of the Crown reserved to Her Majesty for any of the purposes specified in the said section: And whereas it is deemed expedient that addition to Class "A" Reserve 8429 for the purpose of National Park as described hereunder, should be classified as of Class A: Now, therefore I, the Governor with the advice of Executive Council do by this my Proclamation classify as of Class A the land described hereunder.

Given under my hand and the Public Seal of Western Australia, at Perth, this 11th day of July, 1979.

By His Excellency's Command,
D. J. WORDSWORTH,
Minister for Lands.

GOD SAVE THE QUEEN ! ! !

Schedule.

Sussex Location 4690 containing an area of about 303.918 9 hectares. (Plan 413D/40.)

AT a meeting of the Executive Council held in the Executive Council Chambers at Perth this 11th day of July 1979, the following Orders in Council were authorised to be issued:—

Land Act, 1933-1977.
ORDERS IN COUNCIL.

WHEREAS by section 33 of the Land Act, 1933-1977, it is made lawful for the Governor to direct that any Reserve shall vest in and be held by any person or persons to be named in the order in trust for the like or other public purposes to be specified in such order; and whereas it is deemed expedient, as follows:—

File No. 11823/02, P.F.—That Class "A" Reserve No. 8428, should vest in and be held by the National Parks Authority of Western Australia, in trust for the purpose of National Park.

File No. 11823/02, P.F.—That Class "A" Reserve No. 8429, should vest in and be held by the National Parks Authority of Western Australia, in trust for the purpose of "National Park".

File No. 11823/02 PF.—That Class "A" Reserve No. 8430, should vest in and be held by the National Parks Authority of Western Australia, in trust for the purpose of "National Park".

File No. 11823/02 PF.—That Class "A" Reserve No. 8432, should vest in and be held by the National Parks Authority of Western Australia, in trust for the purpose of "National Park".

File No. 11823/02 PF.—That Class "A" Reserve No. 8433, should vest in and be held by the National Parks Authority of Western Australia, in trust for the purpose of "National Park".

File No. 11823/02 PF.—That Class "A" Reserve No. 8435, should vest in and be held by the National Parks Authority of Western Australia, in trust for the purpose of "National Park".

File No. 3164/03.—That Reserve No. 8688, should vest in and be held by the Town of Cockburn, in trust for the purpose of "Pound".

File No. 11823/02 PF.—That Class "A" Reserve No. 8694, should vest in and be held by the National Parks Authority of Western Australia, in trust for the purpose of "National Park".

File No. 11823/02 PF.—That Class "A" Reserve No. 8768, should vest in and be held by the National Parks Authority of Western Australia, in trust for the purpose of "National Park".

File No. 1081/12.—That Reserve No. 14234, should vest in and be held by the National Parks Authority of Western Australia, in trust for the purpose of "National Park and Water".

File No. 584/15.—That Reserve No. 15932, should vest in and be held by the Shire of Collie, in trust for the purpose of "Children's Playground".

File No. 6800/00.—That Reserve No. 25292, should vest in and be held by the Shire of Kojonup, in trust for the purpose of "Use and Requirements of the Shire of Kojonup".

File No. 888/68.—That Reserve No. 32109, should vest in and be held by the Shire of Mandurah, in trust for the purpose of "Public Recreation".

File No. 3295/73.—That Reserve No. 32838, should vest in and be held by the Shire of Manjimup, in trust for the purpose of "Children's Playground".

File No. 3121/75.—That Reserve No. 35116, should vest in and be held by the Shire of Chittering, in trust for the purpose of "Public Recreation".

File No. 1048/76.—That Reserve No. 36135, should vest in and be held by the Minister of Water Supply, Sewerage and Drainage, in trust for the purpose of "Water Supply".

File No. 524/79.—That Reserve No. 36141, should vest in and be held by the Shire of Murray, in trust for the purpose of "Recreation".

File No. 1678/79.—That Reserve No. 36157, should vest in and be held by the Shire of Mullewa, in trust for the purpose of "Housing (Hospital)".

File No. 619/78.—That Reserve No. 36158, should vest in and be held by the Minister of Water Supply, Sewerage and Drainage, in trust for the purpose of "Water Supply".

File No. 3532/76.—That Reserve No. 36166, should vest in and be held by the Minister of Water Supply, Sewerage and Drainage, in trust for the purpose of "Water".

File No. 1846/79.—That Reserve No. 36167, should vest in and be held by the City of Perth, in trust for the purpose of "Recreation and Parklands".

File No. 1521/78.—That Reserve No. 36170, should vest in and be held by the Town of Mosman Park, in trust for the purpose of "Pedestrian Access Way".

File No. 797/77.—That Reserve No. 36172, should vest in and be held by the Shire of Mount Marshall, in trust for the purpose of "Recreation".

File No. 10646/02.—That Reserve No. 36177, should vest in and be held by the Minister of Water Supply, Sewerage and Drainage, in trust for the purpose of "Drain".

File No. 3624/78.—That Reserve No. 36183, should vest in and be held by the Western Australian Wildlife Authority, in trust for the purpose of "Conservation of Flora and Fauna".

File No. 3177/78.—That Reserve No. 36186, should vest in and be held by the Shire of Wiluna, in trust for the purpose of "Gravel".

File No. 689/62.—That Reserve No. 36193, should vest in and be held by the Shire of Victoria Plains, in trust for the purpose of "Recreation".

Now, therefore, His Excellency the Governor, by and with the advice and consent of the Executive Council, does hereby direct that the beforementioned Reserves shall vest in and be held by the abovementioned bodies in trust for the purposes aforesaid, subject nevertheless to the powers reserved to him by section 37 of the said Act.

J. E. A. PRITCHARD,
Acting Clerk of the Council.

Land Act, 1933-1977.

ORDERS IN COUNCIL.

WHEREAS by section 33 of the Land Act, 1933-1977, it is made lawful for the Governor to direct that any Reserve shall vest in and be held by any person or persons to be named in the Order, in trust for any of the purposes set forth in section 29 of the said Act, or for the like or other public purposes to be specified in such Order and with power of leasing; and whereas it is deemed expedient as follows:—

File No. 2257/32.—That Reserve No. 20951, should vest in and be held by the Shire of Mundaring in trust for the purpose of "Kindergarten".

(The previous Order in Council dated 21st March, 1968, is hereby superseded.)

File No. 2323/55.—That Reserve No. 24253 should vest in and be held by the Shire of Wagin in trust for the purpose of "Recreation (Tennis Courts)".

(The previous Order in Council dated 13th October, 1955, is hereby superseded.)

File No. 2966/67.—That Reserve No. 29319, should vest in and be held by the Shire of Mundaring in trust for the purpose of "Kindergarten Site".

(The previous Order in Council dated 4th December, 1968, is hereby superseded.)

Now, therefore, His Excellency the Governor, by and with the advice and consent of the Executive Council, does hereby direct that the beforementioned Reserves shall vest in and be held by the abovementioned bodies, in trust for the purposes aforesaid, with power to the said bodies, subject to the approval in writing of the Minister for Lands to each and every lease or assignment of lease being first obtained, to lease the whole or any portion thereof for any term not exceeding 21 years from the date of the lease, subject nevertheless to the powers reserved to me by section 37 of the said Act; provided that no such lease or assignment

of lease shall be valid or operative until the approval of the Minister for Lands, or an officer authorised in that behalf by the Minister, has been endorsed on the Lease Instrument, or Deed of Assignment, as the case may be.

J. E. A. PRITCHARD,
Acting Clerk of the Council.

Land Act, 1933-1977.

ORDER IN COUNCIL.

File No. 2125/68.

WHEREAS by section 33 of the Land Act, 1933-1977, it is, *inter alia*, made lawful for the Governor by Order in Council to direct that any land reserved pursuant to the provisions of this Act shall be granted in fee simple to any person (as defined in the said section) subject to the condition that the person shall not lease or mortgage the whole or any part of the land without the consent of the Governor and subject to such other conditions and limitations as the Governor shall deem necessary to ensure that the land is used for the purpose for which the land is reserved as aforesaid; and whereas it is deemed expedient that Reserve No. 36189 (Walliston Lot 155) should be granted in fee simple to the Metropolitan (Perth) Passenger Transport Trust, to be held in trust for the purpose of "Depot Site (M.T.T.)".

Now, therefore, His Excellency the Governor by and with the advice and consent of the Executive Council, does hereby direct that the beforementioned reserve shall be granted in fee simple to the Metropolitan (Perth) Passenger Transport Trust, to be held in trust for the purpose aforesaid subject to the condition that the land shall not be leased or mortgaged in whole or in part without the consent of the Governor.

J. E. A. PRITCHARD,
Acting Clerk of the Council.

Forests Act, 1918-1976.

ORDER IN COUNCIL.

F.D. 408/77; L. & S. 747/78.

WHEREAS by the Forests Act, 1918-1976 it is provided that a dedication under the said Act of Crown Land as a State forest may be revoked in whole or in part in the following manner—

- (a) the Governor shall cause to be laid on the Table of each House of Parliament a proposal for such revocation;
- (b) after such proposal has been laid before Parliament the Governor, on a resolution being passed by both Houses that such proposal be carried out, shall by Order in Council revoke such dedication.

And whereas His Excellency the Lieutenant Governor did cause to be laid on the Table of each House of Parliament, his proposal dated the 28th day of September, 1978, for the revocation in part of the dedication of Crown Lands as State forest; and whereas after such proposal had been laid before Parliament a resolution was passed by both Houses that such proposal should be carried out: Now, therefore, His Excellency the Governor with the advice and consent of the Executive Council doth hereby revoke in part the dedication of Crown Land as State forest No. 37 described in the Schedule hereto.

J. E. A. PRITCHARD,
Acting Clerk of the Council.

Schedule.

State Forest No. 37; Nelson Location 13175, on L. & S. Plan 438 D/40 A.4.

Metropolitan Water Supply, Sewerage, and
Drainage Act, 1909-1978.

Metropolitan Water Supply.
ORDER IN COUNCIL.

M.W.B. 825833/79.

WHEREAS by the Metropolitan Water Supply, Sewerage, and Drainage Act, 1909-1978 it is provided that, subject to the provisions of the Act, the Metropolitan Water Supply, Sewerage, and Drainage Board shall, with the approval of the Governor, have power to construct, provide and extend Water Works, Sewerage Works and Metropolitan Main Drainage Works; and whereas the preliminary requirements of the said Act have been complied with and the plan in respect of the works hereinafter mentioned has been submitted to and approved by the Governor in Council: Now therefore His Excellency the Governor by and with the advice and consent of the Executive Council, does hereby empower the Metropolitan Water Supply, Sewerage, and Drainage Board to undertake the construction of the following works under the said Act, namely:—

305 mm Feeder Main in Westfield
Road—Kelmescott West.
Town of Armadale.

The construction of a three hundred and five millimetre diameter water main, approximately five hundred and forty metres in length, complete with valves and all necessary apparatus. Commencing at the intersection of Second Road and Westfield Road and proceeding thence in a northeasterly direction along Westfield Road to a point approximately sixteen metres southwest of the southwest boundary of the Groveland Primary School and terminating thereat, as shown on plan M.W.B. 16163.

This Order in Council shall take effect from the 20th day of July, 1979.

J. E. A. PRITCHARD,
Acting Clerk of the Executive Council.

Metropolitan Water Supply, Sewerage, and
Drainage Act, 1909-1978.

Metropolitan Main Drainage.
ORDER IN COUNCIL.

M.W.B. 489991/79.

WHEREAS by the Metropolitan Water Supply, Sewerage, and Drainage Act, 1909-1978 it is provided that, subject to the provisions of the Act, the Metropolitan Water Supply, Sewerage, and Drainage Board shall with the approval of the Governor, have power to construct provide and extend Water Works, Sewerage Works and Metropolitan Main Drainage Works; and whereas the preliminary requirements of the said Act have been complied with and the plan in respect of the works hereinafter mentioned has been submitted to and approved by the Governor in Council: Now therefore His Excellency the Governor by and with the advice and consent of the Executive Council, does hereby empower the Metropolitan Water Supply, Sewerage, and Drainage Board to undertake the construction of the following works under the said Act, namely:—

Westfield Wastewater Treatment Plant.
Construction of Stormwater Drain Across
Allen Road—Westfield.
Town of Armadale.

The construction of a 900 mm diameter reinforced concrete pipe drain beginning at a point on the western boundary at the Westfield Wastewater Treatment Plant Lot 10 Allen Road and proceeding in a northwesterly direction across Allen Road and terminating at a point on the northwestern boundary of Allen Road adjacent to the Metropolitan Main Drainage Reserve, as shown on plan M.W.B. 16165.

This Order in Council shall take effect from the 20th day of July, 1979.

J. E. A. PRITCHARD,
Acting Clerk of the Executive Council.

Metropolitan Water Supply, Sewerage, and
Drainage Act, 1909-1978.

Metropolitan Sewerage.
ORDER IN COUNCIL.

M.W.B. 569131/79.

WHEREAS by the Metropolitan Water Supply, Sewerage, and Drainage Act, 1909-1978 it is provided that, subject to the provisions of the Act, the Metropolitan Water Supply, Sewerage and Drainage Board shall, with the approval of the Governor, have power to construct provide and extend Water Works, Sewerage Works and Metropolitan Main Drainage Works; and whereas the preliminary requirements of the said Act have been complied with and the plan in respect of the works hereinafter mentioned has been submitted to and approved by the Governor in Council: Now therefore His Excellency the Governor by and with the advice and consent of the Executive Council, does hereby empower the Metropolitan Water Supply, Sewerage, and Drainage Board to undertake the construction of the following works under the said Act, namely:—

Relocation of a Section of Rising Main of
Kwinana Pumping Station.

No. 1, Christmas Avenue.

Town of Kwinana.

A section of the existing 250 mm steel rising main in Clark Way commencing approximately opposite the northern boundary of lot 342 Clark Way, and proceeding southerly on the 4.5 metre alignment to the bend in Clark Way; thence westerly along Clark Way on the 4.5 metre alignment to terminate at the existing rising main approximately opposite the eastern boundary of lot 348, Clark Way, a distance of above one hundred and sixty metres, as shown on plan M.W.B. 16058.

This Order in Council shall take effect from the 20th day of July, 1979.

J. E. A. PRITCHARD,
Acting Clerk of the Executive Council.

Metropolitan Water Supply, Sewerage, and
Drainage Act, 1909-1978.

Metropolitan Water Supply.
ORDER IN COUNCIL.

M.W.B. 819085/78.

WHEREAS by the Metropolitan Water Supply, Sewerage and Drainage Act, 1909-1978 it is provided that, subject to the provisions of the Act, the Metropolitan Water Supply, Sewerage and Drainage Board shall, with the approval of the Governor, have power to construct provide and extend Water Works, Sewerage Works and Metropolitan Main Drainage Works; and whereas the preliminary requirements of the said Act have been complied with and the plan in respect of the works hereinafter mentioned has been submitted to and approved by the Governor in Council: Now therefore His Excellency the Governor by and with the advice and consent of the Executive Council, does hereby empower the Metropolitan Water Supply, Sewerage and Drainage Board to undertake the construction of the following works under the said Act, namely:—

Shire of Mundaring and Shire of Swan.

460 mm Water Main—Greenmount—Hackett
Street, Buninyong Road and Balfour Road.

The construction of a four hundred and sixty millimetre nominal diameter steel water main, below ground and complete with valve pits and all other necessary apparatus approximately one thousand seven hundred and twenty metres in length, commencing at intersection of Albert Street and Hackett Street and thence proceeding in a general northerly direction along Hackett Street to Great Eastern Highway, thence proceeding in a general northwesterly direction along Great Eastern Highway to Buninyong Road, thence proceeding in a northeasterly direction along Buninyong Road

to a point opposite Lot 120, thence proceeding in a northwesterly direction across a discontinued Railway Reserve \uparrow 12531 to a Standard Gauge Railway Reserve, thence proceeding in a general northeasterly direction along the said Railway Reserve to the junction of Balfour Road and Buckingham Road, thence proceeding in a general northerly direction along Balfour Road to Morrison Road and terminating thereat.

This Order in Council shall take effect from the 20th day of July, 1979.

J. E. A. PRITCHARD,
Acting Clerk of the Executive Council.

Metropolitan Water Supply, Sewerage, and
Drainage Act, 1909-1978.

Metropolitan Water Supply.

ORDER IN COUNCIL.

M.W.B. 817332/79.

WHEREAS by The Metropolitan Water Supply, Sewerage and Drainage Act, 1909-1978 it is provided that, subject to the provisions of the Act, the Metropolitan Water Supply, Sewerage and Drainage Board shall, with the approval of the Governor, have power to construct provide and extend Water Works, Sewerage Works and Metropolitan Main Drainage Works; and whereas the preliminary requirements of the said Act have been complied with and the plan in respect of the works hereinafter mentioned has been submitted to and approved by the Governor in Council: Now therefore His Excellency the Governor by and with the advice and consent of the Executive Council, does hereby empower the Metropolitan Water Supply, Sewerage and Drainage Board to undertake the construction of the following works under the said Act, namely:—

500 mm and 400 mm Water Mains—Marangaroo—
Addington Way and Giralt Road.

Shire of Wanneroo.

- (a) The construction of a five hundred millimetre nominal diameter steel water main below ground and approximately one thousand and thirty metres in length complete with valve pits and all other necessary apparatus, commencing at the junction of Marangaroo Drive and Addington Way and thence proceeding in a northerly and a general westerly direction along Addington Way to Giralt Road and terminating thereat.
- (b) The construction of a four hundred millimetre nominal diameter steel water main below ground and approximately eight hundred metres in length complete with valve pits and all other necessary apparatus, commencing at the terminating point of (a) above and thence proceeding in a general northerly direction along Giralt Road to Napier Road and terminating thereat, as shown on M.W.B. Plan 16130.

This Order in Council shall take effect from the 20th day of July, 1979.

J. E. A. PRITCHARD,
Acting Clerk of the Executive Council.

Metropolitan Water Supply, Sewerage, and
Drainage Act, 1909-1978.

Metropolitan Sewerage.

ORDER IN COUNCIL.

M.W.B. 683502/79.

WHEREAS by the Metropolitan Water Supply, Sewerage and Drainage Act 1909-1978 it is provided that, subject to the provisions of the Act, the Metropolitan Water Supply, Sewerage and Drainage Board shall, with the approval of the Governor, have power to construct provide and extend Water Works, Sewerage Works and Metropolitan Main Drainage Works, and whereas the preliminary requirements of the said Act have been complied

with and the plan in respect of the works hereinafter mentioned has been submitted to and approval by the Governor in Council: Now therefore His Excellency the Governor by and with the advice and consent of the Executive Council, does hereby empower the Metropolitan Water Supply, Sewerage and Drainage Board to undertake the construction of the following works under the said Act, namely:—

Connecting Sewer for Reticulation Area 2DD
Maddington

City of Gosnells—Maddington District.

The construction of a 230 mm diameter connecting sewer together with manholes and all other apparatus therewith, commencing at the existing manhole situated on Lot 531 Conifer Street and proceeding northeasterly to and across Lot 537 Wilga Street and to and across Lot 348 Alcock Street parallel to and at a distance of 21.0 m from its northwestern boundary to and across Alcock Street to and across Lot 366 Alcock Street to a point 37.4 mm from the Alcock Street boundary of the said Lot 366 and 21.0 m from the projection of the northwestern boundary of Lot 348 Alcock Street; thence southeasterly across Lot 366 Alcock Street to and across Lot 365 Alcock Street to and across Lot 364 Alcock Street to and across Lot 363 Alcock Street to and across Pitchford Avenue to the northwestern boundary of Lot 362 Alcock Street parallel to and at a distance of 37.4 m from the Alcock Street boundary of the said Lots 366, 365, 364, 363 and 362 Alcock Street, as shown on Plan M.W.B. 16068.

This Order in Council shall take effect from the 20th day of July, 1979.

J. E. A. PRITCHARD,
Acting Clerk of the Executive Council.

Metropolitan Water Supply, Sewerage, and
Drainage Act.

Metropolitan Sewerage.

ORDER IN COUNCIL.

M.W.B. 674052/69.

WHEREAS by the Metropolitan Water Supply, Sewerage and Drainage Act, 1909-1978 it is provided that, subject to the provisions of the Act, the Metropolitan Water Supply, Sewerage and Drainage Board shall, with the approval of the Governor, have power to construct provide and extend Water Works, Sewerage Works and Metropolitan Main Drainage Works, and whereas the preliminary requirements of the said Act have been complied with and the plan in respect of the works hereinafter mentioned has been submitted to and approved by the Governor in Council: Now therefore His Excellency the Governor by and with the advice and consent of the Executive Council, does hereby empower the Metropolitan Water Supply, Sewerage and Drainage Board to undertake the construction of the following works under the said Act, namely:—

Bassendean Area 6A—Bassendean District.
Town of Bassendean.

The construction of two hundred and thirty millimetre, one hundred and fifty millimetre and one hundred millimetre diameter reticulation pipe sewers together with manholes and all other apparatus connected therewith, as shown on plan M.W.B. 15938.

This Order in Council shall take effect from the 20th day of July, 1979.

J. E. A. PRITCHARD,
Acting Clerk of the Executive Council.

Local Government Act, 1960-1978.

ORDER IN COUNCIL.

L.G. 736/70, BT 7/1.

IN this Order in Council the Order in Council made pursuant to section 433A of the Local Government Act, 1960-1978 and section 11 of the Interpretation Act, 1918-1974, published in the

Government Gazette on the 31st January, 1975 and varied by Orders in Council so published on the 30th May, 1975, 27th June, 1975, 14th May, 1976, 10th December, 1976, 3rd June, 1977, 28th July, 1978, 30th March, 1979, 25th May, 1979 and 22nd June, 1979 is referred to as the principal Order.

Pursuant to the powers conferred by section 433A of the Local Government Act, 1960-1978, His Excellency the Governor acting with the advice and consent of the Executive Council hereby varies the principal Order by deleting the passage "Shire of Boddington" from sub-paragraph (iv) of paragraph (b).

J. E. A. PRITCHARD,
Acting Clerk of the Council.

Local Government Act, 1960-1978.

ORDER IN COUNCIL.

L.G. 817/60, BT 7/1.

IN this Order in Council the Order in Council made pursuant to section 373 of the Local Government Act, 1960-1978, and section 11 of the Interpretation Act, 1918-1974, published in the *Government Gazette* on the 27th March, 1975 and varied by Order in Council so published on the 30th May, 1975, the 14th May, 1976, the 10th December, 1976, the 3rd June, 1977, the 28th July, 1978 and 25th May, 1979 is referred to as the principal Order.

Pursuant to the powers conferred by section 373 of the Local Government Act, 1960-1978, His Excellency the Governor acting with the advice and consent of the Executive Council hereby varies the principal Order by deleting the passage "Shire of Boddington; whole of the district except the townsites of Boddington and Ranford" on the Schedule.

J. E. A. PRITCHARD,
Acting Clerk of the Council.

Workers' Compensation Act, 1912-1978.

ORDER IN COUNCIL.

WHEREAS it is enacted, *inter alia*, by section 13 of the Workers' Compensation Act, 1912-1978 that it shall be obligatory for every employer to obtain from an incorporated insurance office, approved by the Minister, a policy of insurance for the full amount of the liability to pay compensation under the said Act to all workers employed by him, but that if an employer or group of employers proves to the satisfaction of the Minister that such employer or group of employers has established a fund for insurance against such liability and has deposited at the Treasury securities charged with all payments to become due under such liability, the Governor may, by Order in Council, exempt such employer or group of employers from the operation of that section; and whereas B.P. (Fremantle) Limited of 1 Mount Street, Perth, being an employer within the meaning of the section has duly, in accordance with the Act, and the regulations made hereunder, made application for exemption from the operation of the section, and has satisfied the Minister that it has established a fund for insurance against the said liability, and has deposited at the Treasury a security, to wit, a bond for the value of Fifty Thousand Dollars (\$50 000.00) charged with all payments to become due under the said liability: Now therefore His Excellency the Governor, acting with the advice and consent of the Executive Council and in exercise of the powers conferred by the Act, doth hereby exempt B.P. (Fremantle) Limited from the operation of section 13 of the Workers' Compensation Act, 1912-1978 for a period expiring on 31st December, 1980.

J. E. A. PRITCHARD,
Acting Clerk of the Council.

Workers' Compensation Act, 1912-1978.

ORDER IN COUNCIL.

WHEREAS it is enacted, *inter alia*, by section 13 of the Workers' Compensation Act, 1912-1978, that it shall be obligatory for every employer to obtain from an incorporated insurance office, approved by the Minister, a policy of insurance for the full amount of the liability to pay compensation under the said Act to all workers employed by him, but that if an employer proves to the satisfaction of the Minister that such employer has established a fund for insurance against such liability and has deposited at the Treasury securities charged with all payments to become due under such liability, the Governor may, by Order in Council, exempt such employer from the operation of that section; and whereas The Broken Hill Proprietary Company Limited, a company incorporated in the State of Victoria, having its registered office in the State of Western Australia at T. & G. Building, 37 St. George's Terrace, Perth being an employer within the meaning of the section has duly, in accordance with the Act and the regulations made thereunder, made application for exemption from the operation of the section, and has satisfied the Minister that it has established a fund for insurance against the said liability, and has deposited at the Treasury a security, to wit, a bond to the value of Twenty Five Thousand Dollars (\$25 000) charged with all payments to become due under the said liability; Now, therefore, His Excellency the Governor, acting with the advice and consent of the Executive Council and in exercise of the powers conferred by the Act, doth hereby exempt The Broken Hill Proprietary Company Limited from the operation of section 13 of the Workers' Compensation Act, 1912-1978 for a period expiring on the 31st day of August, 1980.

J. E. A. PRITCHARD,
Acting Clerk of the Council.

Workers' Compensation Act, 1912-1978.

ORDER IN COUNCIL.

WHEREAS it is enacted, *inter alia*, by section 13 of the Workers' Compensation Act, 1912-1978 that it shall be obligatory for every employer to obtain from an incorporated insurance office, approved by the Minister, a policy of insurance for the full amount of the liability to pay compensation under the said Act to all workers employed by him, but that if an employer or group of employers proves to the satisfaction of the Minister that such employer or group of employers has established a fund for insurance against such liability and has deposited at the Treasury securities charged with all payments to become due under such liability, the Governor may, by Order in Council, exempt such employer or group of employers from the operation of that section; and whereas B.P. Australia Limited of 1 Mount Street, Perth, being an employer within the meaning of the Section has duly, in accordance with the Act, and the regulations made hereunder, made application for exemption from the operation of the Section, and has satisfied the Minister that it has established a fund for insurance against the said liability, and has deposited at the Treasury a security, to wit, a bond for the value of Fifty Thousand Dollars (\$50 000.00) charged with all payments to become due under the said liability: Now, therefore, His Excellency the Governor, acting with the advice and consent of the Executive Council and in exercise of the powers conferred by the Act, doth hereby exempt B.P. Australia Limited from the operation of Section 13 of the Workers' Compensation Act, 1912-1978 for a period expiring on 31st December, 1980.

J. E. A. PRITCHARD,
Acting Clerk of the Council.

Premier's Department,
13th July, 1979.

IT is hereby notified for public information that the Governor has approved of the following temporary allocation of portfolio during the absence from the State of the Hon. A. Mensaros, M.L.A., from 18th July, 1979 to 21st July, 1979, both dates inclusive:—

Hon. D. H. O'Neil, M.L.A. to be Acting Minister for Industrial Development, Mines, and Fuel and Energy.

R. D. DAVIES,
Under Secretary,
Premier's Department.

LAND AGENTS ACT, 1921.

Application for Licence in the First Instance.

To the Court of Petty Sessions at Midland:

I, BENJAMIN WESTCOTT, of 91 May Street, Bedford, W.A. 6052, Lending Manager, having attained the age of twenty-one years, hereby apply on my behalf for a licence to carry on the business of a land agent under the Land Agents Act, 1921. The principal place of business will be at 91 May Street, Bedford, W.A. 6052.

Dated the 13th day of July, 1979.

B. WESTCOTT,
Signature of Applicant.

Appointment of Hearing.

I hereby appoint the 21st day of August, 1979, at 10.00 o'clock in the forenoon as the time for the hearing of the foregoing application at the Court of Petty Sessions at Midland.

Dated the 12th day of July, 1979.

A. N. DEAS,
Clerk of Petty Sessions.

Objection to the granting of the application may be served on the applicant and the Clerk of Petty Sessions at any time prior to seven days before the date appointed for the hearing.

LAND AGENTS ACT, 1921.

Application for Transfer of a Licence.

To the Court of Petty Sessions at Bunbury:

I, KEVIN JOHN COOTE, of 8 Farnell Street, Bunbury, hereby apply as nominee of SDEA Nominees Pty. Ltd., for the licence currently issued to Kevin John Coote, as nominee of Coote Ranson Nominees Pty Ltd, as Trustee for Southern Districts Estate Agency Unit Trust to be transferred to me to carry on business as a Land agent at 13 Stirling Street, Bunbury.

Dated the 12th day of July, 1979.

K. J. COOTE,
Signature of Applicant (Transferee).

I, Kevin John Coote, concur in this application.

K. J. COOTE,
Signature of Transferor.

Appointment of Hearing.

I hereby appoint the 24th day of August, 1979, at 10 o'clock in the forenoon as the time for the hearing of the foregoing application at the Court of Petty Sessions at Bunbury.

Dated the 12th day of July, 1979.

O. SMITH,
Clerk of Petty Sessions.

Objection to the granting of the licence may be served on the applicant and the Clerk of Petty Sessions at any time prior to seven days before the date appointed for the hearing.

LAND AGENTS ACT, 1921.

Application for Licence in the First Instance.

To the Court of Petty Sessions at Fremantle:

I, RICHARD ROY GLOEDE, of 75 Central Road, Rossmoyne, Real Estate Sales Manager, having attained the age of twenty-one years, hereby apply on my behalf for a licence to carry on the business of a land agent under the Land Agents Act, 1921. The principal place of business will be at 75 Central Road, Rossmoyne.

Dated the 17th day of July, 1979.

R. R. GLOEDE,
Signature of Applicant.

Appointment of Hearing.

I hereby appoint the 24th day of August, 1979, at 10.00 o'clock in the forenoon as the time for the hearing of the foregoing application at the Court of Petty Sessions at Fremantle.

Dated the 17th day of August, 1979.

C. S. MacPHAIL,
Clerk of Petty Sessions.

Objection to the granting of the application may be served on the applicant and the Clerk of Petty Sessions at any time prior to seven days before the date appointed for the hearing.

LAND AGENTS ACT, 1921.

Application for Transfer of a Licence.

To the Court of Petty Sessions at Perth:

I, DAVID STEWART LIGGINS, of 34 Kathleen Street, Cottesloe, hereby apply as nominee of Evatt Pty. Ltd., for the licence currently issued to David Stewart Liggins, on behalf of a firm Sterling Estates, to be transferred to me to carry on business as a Land agent at 8 Parliament Place, West Perth.

Dated the 29th day of June, 1979.

D. S. LIGGINS,
Signature of Applicant (Transferee).

I, David Stewart Liggins concur in this application.

D. S. LIGGINS,
Signature of Transferor.

Appointment of Hearing.

I hereby appoint the 21st day of August, 1979, at 2.15 o'clock in the afternoon as the time for the hearing of the foregoing application at the Court of Petty Sessions at Perth.

Dated the 11th day of July, 1979.

K. W. SHEEDY,
Clerk of Petty Sessions.

Objection to the granting of the licence may be served on the applicant and the Clerk of Petty Sessions at any time prior to seven days before the date appointed for the hearing.

Crown Law Department,
Perth, 20th July, 1979.

IT is hereby notified for public information that His Excellency the Governor in Executive Council has:—

Approved of the following appointments to the Commission of the Peace for the State of Western Australia.

Peter Griffith Allan, of (Residential Address) 44 Bay View Terrace, Mosman Park; (Business Address) Allan's Pharmacy, 34 Napoleon Street, Cottesloe.

Sadie Miriam Canning of (Residential Address)
District Hospital, Leonora.

Egon Sievers, of (Residential Address) 11
Madera Place, Lesmurdie; (Business
Address) Karnet Rehabilitation Centre,
Serpentine.

R. M. CHRISTIE,
Under Secretary for Law.

OFFENDERS PROBATION AND PAROLE ACT,
1963-1977.

Crown Law Department,
Perth, 12th July, 1979.

C.L.D. 442/67, Vol. 2.

HIS Excellency the Governor acting with the
advice and consent of the Executive Council and
pursuant to section 6 and section 35 of the
Offenders Probation and Parole Act, 1963-1977, has
been pleased to appoint the persons named in the
Schedule hereunder as honorary probation officers
and honorary parole officers for a period expiring
on the 27th July, 1980.

Schedule.

Goonack, Wilfred, Mowanjum Community, Derby,
W.A. 6728.

Jangoot, Jerry, Mowanjum Community, Derby, W.A.
6728.

Palmer, Terrance John, 14 Cole Street, Manjimup,
W.A. 6258.

R. M. CHRISTIE,
Under Secretary for Law.

COMPANIES (CO-OPERATIVE) ACT, 1943-1976.

Notice.

Crown Law Department,
Perth, 12th July, 1979.

HIS Excellency the Governor in Executive Council,
acting under the provisions of section 176 of the
Companies (Co-operative) Act, 1943-1976, has been
pleased to declare the Pilbara Bulk Buying Society
Limited of which the registered office will be at
Lot 17, Light Industrial Area, Tom Price, W.A., to
be a consumers society within the meaning of that
section.

R. M. CHRISTIE,
Under Secretary for Law.

Chief Secretary's Office,
Perth, 9th July, 1979.

THE Hon. Chief Secretary has approved the
appointment of the following persons as Com-
missioners for Declarations under the Declarations
and Attestations Act, 1913-1972.

Brown, Kenneth Duncan; Kelmscott.

Geddes, Laurie Charles; North Fremantle.

Kinch, Frederick William; West Perth.

Van-Dyk, Bella Marie; Girrawheen.

Vlahos, Victor; Mount Hawthorn.

Yee, Kee Yong; Balcatta.

D. A. COATES,
Acting Secretary.

Chief Secretary's Office,
Perth, 13th July, 1979.

THE Hon. Chief Secretary has approved the
appointment of the following persons as Com-
missioners for Declarations under the Declarations
and Attestations Act, 1913-1972.

Adshead, Robert Ernest; Beacon.

Audas, Robert Francis; Watermans.

Banham, John Leon; Mt. Pleasant.

Blanchard, Murray Leonard; Dianella.

Brash, Peter; Tuart Hill.

Calleja, Carmel Peter; Lesmurdie.

Evans, Stella Jean; Ashfield.

Fowler, John William; Avalon, via Mandurah.

Grant, Donald Leslie; Doubleview.

Italiano, Joseph; Bayswater.

Johnson, Annie Elizabeth; Girrawheen.

Jopling, Ellaine Jean; Darlington.

Phillips, Steven Vivian; Padbury.

Walker, Clive Robert; Greenwood.

Titterton, Donald William; Hamilton Hill.

Cashell, Noel Francis; Balga.

D. A. COATES,
Acting Secretary.

FINANCE BROKERS CONTROL ACT, 1975.

Notice.

Chief Secretary's Department,
Perth, 20th July, 1979.

C.S.D. 250/77.

HIS Excellency the Governor in Executive Council
acting under the provisions of section 7 of the
Finance Brokers Control Act, 1975 has been pleased
to appoint Henry George Donnell Clarke of 44
Johnston Street, Peppermint Grove as deputy of
Henry Souttar Lodge, member of the Finance
Brokers Supervisory Board, from 10th July, 1979
to 1st November, 1979.

D. A. COATES,
Acting Secretary,
Chief Secretary's Department.

Chief Secretary's Department,
Perth, 20th July, 1979.

C.S.D. 35/56.

HIS Excellency the Governor in Executive Council
has appointed:—

Malcolm Gordon Gray;

Stephen John Foster;

Peter Lionel Brain; and

Robert George Houlding.

as Public Auditors for the purposes of the Friendly
Societies Act, 1894-1975, and the Cooperative and
Provident Societies Act, 1903-1973.

D. A. COATES,
Acting Secretary.

INDECENT PUBLICATIONS AND ARTICLES
ACT, 1902-1974.

I, DESMOND HENRY O'NEIL, Deputy Premier and
Chief Secretary, being the Minister administering
the Indecent Publications and Articles Act, 1902-
1974, upon consideration of a report of the State
Advisory Committee on Publications that the publi-
cations specified in the Schedule below are, for the
purposes of paragraph (a) of subsection (1) of
section 9 of that Act, undesirable reading for
persons under the age of eighteen years and should
be classified as restricted publications, and acting in
exercise of the powers conferred by subsection (1)
of section 10 of that Act do hereby determine that
the publications specified in the Schedule below
shall be classified as restricted publications for the
purposes of that Act.

Dated this 11th day of July, 1979.

D. H. O'NEIL,
Deputy Premier,
Chief Secretary.

Schedule.

Name of Publication; Publisher.

- Organ Grinders No. 7; Love Publishing Company, 8035 Remmet Avenue, Canoga Park, California 91304.
- Spurs Premiere Issue; Colt Studio, P.O. Box 1608, Studio City CA 91604.
- QQ Magazine Vol. 10, No. 3, May/June 1978; QQ Publishing Co Inc, Suite 602, 450 Seventh Avenue, New York. N.Y. 1001.
- Flex; QQ Publishing Co Inc, Suite 602, 450 Seventh Avenue, New York. N.Y. 1001.
- Late Night Extra Vol. 5, No. 3; Interman International Management Inc (EST) P.O. Box 53272, 94-90 Vaduz, Liechtenstein.
- Mayfair Vol. 13, No. 11; Fisk Publishing Co Ltd, 95A Chancery Lane, London. W.C.2.
- Mans Image, Forum Vol. 7, No. 6, June, 1979; Tinmin Enterprises Pty. Ltd., P.O. Box 256, Paddington, N.S.W. 2021.

INDECENT PUBLICATIONS AND ARTICLES ACT, 1902-1974.

Determination.

I, DESMOND HENRY O'NEIL, Deputy Premier and Chief Secretary, upon consideration of a report made by the State Advisory Committee on Publications for the purposes of paragraph (a) of subsection (1) of section 9 of the Indecent Publications Act, 1902-1974, and acting under the provision of subsections (1) and (2) of section 10 of that Act, do hereby determine—

- (1) that the publications specified in the schedule below shall be classified as restricted publications; and
- (2) that the classification of the publications in the schedule below as restricted publications shall extend to all subsequent editions, series, numbers or issues of those publications.

Dated this 11th day of July, 1979.

D. H. O'NEIL,
Deputy Premier,
Chief Secretary.

Schedule.

Name of Publication; Publisher.

- Club International Vol. 8, No. 6; Paul Raymond Publications Ltd, 2 Archer Street, London. W1V 7HE.

HEALTH ACT, 1911-1978.

Department of Public Health,
Perth, 11th July, 1979.

P.H.D. 933/75/20; Ex. Co. 1865.

HIS Excellency the Governor in Council has:—

- (1) Appointed, pursuant to section 11 of the Health Act, 1911-1978, the persons named in the Schedule hereunder as Public Health Officials:—

Schedule.

- | | |
|------------------|-----------------------|
| Sr. C. Cusack. | Sr. J. Osborne. |
| Sr. J. Gray. | Sr. P. Ramsay. |
| Sr. C. Haney. | Sr. M. Ross. |
| Sr. P. Hardman. | Sr. E. Wiltshire. |
| Mr. J. Hill. | Asst. I. Bidu. |
| Sr. G. Johns. | Asst. B. Birss. |
| Mr. J. Lamb. | Asst. S. Grabenhofer. |
| Sr. S. Lamb. | Asst. J. Leigh. |
| Sr. J. A. Lewls. | Asst. L. Manson. |
| Sr. S. Lewis. | Asst. N. Williams. |
| Sr. M. McGrath. | |

- (2) Cancelled the appointments of the persons named in the schedule hereunder as Public Health Officials under section 11 of the Health Act, 1911-1978:—

Schedule.

- | | |
|-------------------|------------------|
| Sr. C. Batterham. | Sr. B. Owen. |
| Sr. J. Beeck. | Sr. J. Parkes. |
| Sr. L. Carroll. | Sr. J. Paxman. |
| Sr. B. Cole. | Sr. M. Power. |
| Sr. J. Eades. | Sr. V. Webster. |
| Sr. D. Fyson. | Sr. D. Wynne. |
| Sr. E. Gordon. | Asst. G. Atkins. |
| Sr. J. Madigan. | Asst. S. Ryder. |
| Sr. C. Murdoch. | Asst. F. Smiler. |

J. C. McNULTY,
Commissioner of Public Health
and Medical Services.

HEALTH ACT, 1911-1978.

Department of Public Health,
Perth, 11th July, 1979.

P.H.D. 933/75/79; Ex. Co. 1866.

HIS Excellency the Governor in Council has appointed, pursuant to section 11 of the Health Act, 1911-1978, the persons named in the Schedule hereunder as Public Health Officials:—

Schedule.

- Sr. S. Cole.
Sr. J. Gillespie.
Sr. K. Marshall.
Sr. T. Panders.
Sr. R. Telford.

J. C. McNULTY,
Commissioner of Public Health
and Medical Services.

HEALTH ACT, 1911-1978.

Department of Public Health,
Perth, 9th July, 1979.

P.H.D. 330/64/5; Ex. Co. 1867.

HIS Excellency the Governor in Council has approved, pursuant to section 119 of the Health Act, 1911-1978, of the use by the Shire of Dandaragan of Reserve No. 35885 being Victoria Location 11325 as a refuse disposal site.

J. C. McNULTY,
Commissioner of Public Health
and Medical Services.

HEALTH ACT, 1911-1978.
(Section 340B.)

Maternal Mortality Committee.

P.H.D. 100/61.

I, RAYMOND LAURANCE YOUNG, being the Minister administering the Health Act, 1911-1978, appoint Dr. A. J. H. Waddell to be Deputy for Dr. A. E. Jones, a member of the Maternal Mortality Committee, for the period expiring on 16th January, 1981.

RAY YOUNG,
Minister.

HEALTH ACT, 1911-1978.

Shire of Wanneroo.

By-laws Relating to Removal of Refuse and Rubbish.

P.H.D. 864/70, Ex. Co. 2038.

IN pursuance of the powers conferred upon it by the abovementioned Act, Shire of Wanneroo being the local authority for the health district of Wanneroo hereby makes the following by-laws:—

1. In these by-laws unless the context otherwise requires—

“Act” means the Health Act, 1911 as amended from time to time;

“Local Authority” means the Shire of Wanneroo;

“work” means the removal of house and trade refuse and other rubbish from premises;

Words and expressions used in these by-laws have the meanings respectively given to them by the Act.

2. The Local Authority having undertaken or contracted for the efficient execution of the work within its district, a person shall not execute or undertake the execution of any of the work undertaken or contracted for within the district so long as the Local Authority or its contractor executes or continues the execution of the work or is prepared and willing to execute or continue the execution of the work.

3. A person who commits an offence against these by-laws is liable to—

(a) a maximum penalty of two hundred dollars (\$200.00); and

(b) a maximum daily penalty during the breach of four dollars (\$4.00) for each day that the breach is continued.

Dated the 28th day of February, 1979.

The Common Seal of Shire of Wanneroo was hereunto affixed by authority of a resolution of the Council in the presence of:—

[L.S.]

C. J. SEARSON,
President.

N. S. BENNETTS,
Shire Clerk.

Confirmed:—

J. C. McNULTY,
Commissioner of Public Health.

Dated 2nd July, 1979.

Approved by His Excellency the Governor in Executive Council the 11th day of July, 1979.

J. E. A. PRITCHARD,
Acting Clerk of the Council.

WATERWAYS CONSERVATION ACT, 1976.

FOR the purpose of appointing members of the Peel Inlet Management Authority, His Excellency the Governor, acting pursuant to the powers conferred by sections 16 and 19 of the Waterways Conservation Act, 1976 and on the recommendation of the Minister for Conservation and the Environment has been pleased on the 11th day of July, 1979, to—

(a) appoint the following persons until 13th April, 1982.

(i) Roy Douglas Deering of 204 Culeenup Road, North Yunderup, being a person selected from amongst persons nominated by the several Local Government Authorities which have a direct interest in the area.

(ii) Dr. Andrew Arnold Burbidge, Senior Research Officer of the Department of Fisheries and Wildlife and James Allen Knox Lane, Research Officer of the Department of Fisheries and Wildlife, his deputy, both of whom are officers of the Public Service of the State and having responsibility for and a knowledge of local affairs.

(iii) James Linton Butcher, Assistant Principal for Harbour and Rivers, Public Works Department and

John Leigh Yorath, Area Engineer Pinjarra Operations South Branch, Public Works Department, his deputy, both of whom are officers of the State and having responsibility for and a knowledge of local affairs.

(iv) Glyn Thomas Cunnane, Assistant Manager, Harbour and Light Department and Peter Armstrong, Chief Clerk, Harbour and Light Department, his deputy, both of whom are officers of the Public Service of the State and having responsibility for and a knowledge of local affairs.

(v) Ronald William Ashley Watts of 1 Ford Street, Mandurah.

(b) appoint the following persons until 13th April, 1981,

(i) Jayden David Harman of Fisheries and Wildlife Department, Leslie Street, Mandurah, being a person selected from amongst persons nominated by the several Local Government Authorities which have a direct interest in the area.

(ii) John Marshall Harries of 64 Culeenup Road, North Yunderup.

J. E. A. PRITCHARD,
Acting Clerk of the Council.

FORFEITURES.

THE following leases and licences together with all rights, title and interest therein have this day been forfeited to the Crown under the Land Act, 1933-1977, for the reasons stated:—

Name; Lease or Licence; District; Reason;

Corres. No.; Plan.

- Aiken, W. E.; 3116/7108; Fitzroy Location 89; Non-payment of survey costs; 3331/78; Fitzroy Reg. 1:10 000.
- Amos, J. R., and Furniss, T. R.; 3114/612; Eastern (Ularring); Non-payment of rent; 3407/64; 35:300.
- May, D.; 3116/7187; Boulder Lot 3609; Non-payment of survey fees; 3851/77; Kalgoorlie/Boulder 31:33.

F. W. BYFIELD,
Under Secretary for Lands.

18th July, 1979.

LAND ACT, 1933-1977.

Reserves.

Department of Lands and Surveys,
Perth, 20th July, 1979.

HIS Excellency the Governor in Executive Council has been pleased to set apart as Reserves the land described below for the purposes therein set forth.

File No. 1048/76.

AVON.—No. 36135 (Water Supply), Location No. 28544 (formerly portion of Avon Location 11895), (400 square metres). (Diagram 82013, Plan Trayning 1 : 50 000 B3 (Doodlakine-Kununoppin Road).)

File No. 619/78.

AVON.—No. 36158 (Water Supply), Location No. 28604 (portion of Avon Location 25002), (2 426 square metres). (Diagram 82960, Plan 56/80 C2 (Rabbit Proof Fence Road).)

File No. 797/77.

BEACON.—No. 36172 (Recreation), Lot No. 670 (28.844 9 hectares). (Original Plan 14242, Plan Beacon Townsite (Lucas Street).)

File No. 689/62.

CALINGIRI.—No. 36193 (Recreation), Lot Nos. 77 and 143 (formerly Lot 46), (4 560 square metres). (Plan Calingiri Townsite (Yulgering Road).)

File No. 3770/78.

CANNING.—No. 36140 (Public Recreation), Location No. 3121 (formerly portion of Canning Location 2 being Lot 300 on Plan 12703), (2 481 square metres). (Plan Perth 18.19 (Dealy Close, Cannington).)

File No. 527/79.

CANNING.—No. 36150 (Public Recreation), Location No. 3120 (formerly portion of Canning Location 1 being Lot 65 on Diagram 55943), (1 546 square metres). (Plan Perth 16.18 (Talga Close, Wilson).)

File No. 3767/78.

CANNING.—No. 36154 (Public Recreation), Location No. 3122 (formerly portion of Canning Location 2 being Lot 616 on Plan 12699). (3 106 square metres). (Plan Perth 17.19 (Hamilton Street, Cannington).)

File No. 3769/78.

CANNING.—No. 36174 (Public Recreation), Location No. 3123 (formerly portion of Canning Location 2 being Lot 670 on Plan 12702), (5 917 square metres). (Plans Perth 2000 17.18; 17.19 (Hamilton Street).)

File No. 3257/78.

COCKBURN SOUND.—No. 36149 (Public Recreation), Location No. 2580 (formerly portion of Cockburn Sound Location 244 being Lot 26 on Plan 12662), (513 square metres). (Plan F249-4 (Mandurah Road, Kwinana Beach).)

File No. 10646/02.

COOLUP AGRICULTURAL AREA.—No. 36177 (Drain), Lot No. 295 (1.924 8 hectares). (Diagram Nos. 7128; 13763, Plan 380D/40 (Old Bunbury Road).)

File No. 1566/79.

DENHAM.—No. 36160 (Pedestrian Access Way), Lot No. 265 (1 107 square metres). (Original Plan 14487, Plan Denham Townsite (Mead Street).)

File No. 1567/79.

DENHAM.—No. 36161 (Pedestrian Access Way), Lot No. 242 (250 square metres). (Original Plan 14487, Plan Denham Townsite (Dampier Road).)

File No. 1564/79.

DENHAM.—No. 36162 (Pedestrian Access Way), Lot No. 232 (500 square metres). (Original Plan 14487, Plan Denham Townsite (Dampier Road).)

File No. 1568/79.

DENHAM.—No. 36163 (Recreation), Lot Nos. 254 and 266 (6.321 9 hectares). (Original Plan 14487, Plan Denham Townsite (Francis Road).)

File No. 3636/67.

DERBY.—No. 36139 (Use and Requirements of the Government Employees Housing Authority), Lot Nos. 854, 856 and 857 (2 861 square metres). (Plan Derby Townsite (Heytesbury and Knopp Street).)

File No. 3624/78.

ESPERANCE.—No. 36183 (Conservation of Flora and Fauna), Location No. 1873 (357.529 6 hectares). (Original Plan 9111, Plans 402/80; 403/80 (Spedingup Road West).)

File No. 3129/78.

JANDAKOT AGRICULTURAL AREA.—No. 36151 (Drain), Lot No. 497 (formerly portion of Jandakot Agricultural Area Lot 185 being Lot 562 and marked "Drainage Reserve" on Plan 12623), (3 461 square metres). (Plan Perth 14.12 (Laughton Way, Leeming).)

File No. 3146/78.

JANDAKOT AGRICULTURAL AREA.—No. 36153 (Public Recreation), Lot No. 498 (formerly portion of Jandakot Agricultural Area Lot 185 being Lot 567 on Plan 12623, (103 square metres). (Plan Perth 14.12 (Karel Avenue, Leeming).)

File No. 165/68.

JERRAMUNGUP.—No. 36165 (Use and Requirements of the Government Employees Housing Authority), Lot No. 107 (1 012 square metres). (Plan Jerramungup Townsite (Kokoda Road).)

File No. 2732/78.

KALGOORLIE.—No. 36185 (Use and Requirements of the Government Employees Housing Authority), Lot No. R 1166 (1 012 square metres). (Plan Hannans 2000 29.36 (Edgar Street).)

File No. 2548/69.

KARRATHA.—No. 36145 (Use and Requirements of the Government Employees Housing Authority), Lot Nos. 1216, 1230, 1231, 1250, 1262, 1273, 1287, 1288 and 1300 (6 406 square metres). (Plan Karratha 30.27 (Carlsen and Frinderstein Ways and Williams Court).)

File No. 1678/79.

MULLEWA.—No. 36157 (Housing Hospital), Lot Nos. 153 and 154 (2 135 square metres). (Diagram 5692, Plan Mullewa 29.03 (Elder Street).)

File No. 2347/77.

NARROGIN.—No. 36159 (Church Site), Lot No. 232 (2 127 square metres). (Diagram 80052, Plan Narrogin 11.36 (Havelock Street).)

File No. 578/75.

NELSON.—No. 36187 (Railway Purposes), Location No. 13187 (1.375 8 hectares). (Diagram 83408, Plan Bridgetown Regional 7.8.)

File No. 1368/78.

NORTH FREMANTLE.—No. 36169 (Special School Site), Lot No. 419 (2.562 9 hectares). (Diagram 82824, Plans Perth 2000 07.17; 08.17 (McCabe Street).)

File No. 1521/78.

NORTH FREMANTLE.—No. 36170 (Pedestrian Access Way), Lot No. 418 (621 square metres). (Diagram 82824, Plans Perth 2000 07.17; 08.17 (Near McCabe Street).)

File No. 1846/79.

PERTH.—No. 36167 (Recreation and Parklands), Lot No. 901 (2.046 6 hectares). (Original Plan 14332, Plan Perth 2000/12.23; 12.24 and 13.24 (Narrows Interchange).)

File No. 524/79.

PINJARRA.—No. 36141 (Recreation), Lot No. 312 (formerly portion of each of Pinjarra Suburban Lots 7 and 8 and being Lot 524 on Diagram 40733), (5 332 square metres). (Plan Pinjarra 15.29 (Apricot Street, Pinjarra).)

File No. 3565/78.

PLANTAGENET.—No. 36156 (Public Recreation), Location Nos. 7444 and 7445 (formerly portion of Plantagenet location 3470 being lots 435 and 436 on Diagram 55726), (2 900 square metres). (Plan Redmond 238-4 (Hiam Street).)

File No. 757/79.

SWAN.—No. 36142 (Public Recreation), Location No. 9989 (formerly portion of Perthshire Location Au being Lot 22 on Plan 12743), (2 140 square metres). (Plan Perth 10.33 (Wishart Street, Gwelup).)

File No. 3355/78.

SWAN.—No. 36143 (Public Recreation), Location No. 9986 (formerly portion of Swan Location 9653 being Lot 82 on Plan 12640), (406 square metres). (Plan Perth 18.31 (Padbury Place, Eden Hill).)

File No. 3353/78.

SWAN.—No. 36144 (Public Recreation), Location No. 9987 (formerly portion of Swan location 9652 and being lot 77 on Plan 12640), (984 square metres). (Plan Perth 18.31 (Robinson Road, Eden Hill).)

File No. 3354/78.

SWAN.—No. 36146 (Public Recreation), Location No. 9988 (formerly portion of Swan Location 4734, 9653, 6348 and P being Lot 78 on Plan 12640), (6 320 square metres). (Plan Perth 18.31 (Burford Street, Eden Hill).)

File No. 3810/78.

SWAN.—No. 36148 (Public Recreation), Location No. 9991 (formerly portion of Swan Location 1315 being Lot 288 on Plan 12708), (5 142 square metres). (Plan Perth 10.36 and 10.37 (Sunart Close, Hamersley).)

File No. 1723/79.

SWAN.—No. 36152 (Primary School Site (West Swan)), Location No. 9992 (formerly portion of Swan Location F on Diagram 358), (1.846 3 hectares). (Plan Perth 21.39 (West Swan Road).)

File No. 3684/78.

VICTORIA.—No. 36147 (Public Recreation), Location No. 11362 (formerly portion of Victoria Location 2513 being Lot 247 on Plan 12695), (1.171 3 hectares). (Plan Geraldton 18.16 (Ridley Road near Chapman River).)

File No. 2125/68.

WALLISTON.—No. 36189 (Depot Site (M.T.T.)), Lot No. 155 (3 669 square metres). Plan M243-4 (Laurence Road).)

File No. 1410/79.

WILUNA.—No. 36168 (Use and Requirements of the Government Employees Housing Authority), Lot Nos. 76 and 77 (2 024 square metres). (Plan Wiluna Townsite (Lennon Street).)

File No. 3177/78.

WILUNA.—No. 36186 (Gravel), Lot No. 1464 (3.844 6 hectares). (Reserve Diagram 304, Plan Wiluna Townsite (Camm Street).)

File No. 3049/76.

WONGAN HILLS.—No. 36175 (Government Requirements), Lot Nos. 234, 235, 240, 469, 470, 471 and 664 (43.726 hectares). (Diagram 83359, Plan Wongan Hills 24.23 and 25.23 (Central Road).)

File No. 3532/76.

YILGARN.—No. 36166 (Water), Location No. 397 (40.483 8 hectares). (Plan 54/80 E.F.3 (near Chutawalakin Well).)

REVOCATION OF ORDERS IN COUNCIL.

Department of Lands and Surveys,
Perth, 20th July, 1979.

IT is hereby notified for general information that His Excellency the Governor in Executive Council has been pleased to revoke as follows:—

File No. 661/39.—That portion of the Order in Council issued under portion of Executive Council Minute No. 1252 dated 15th June, 1939, whereby Reserve No. 22011 was vested in the City of Perth in trust for the purpose of "Parks and Recreation" and to approve of the cancellation of that portion of the relevant Vesting Order accordingly.

File No. 1606/62.—The Order in Council issued under portion of Executive Council Minute No. 1027 dated 24th May, 1967, whereby Reserve No. 28596 (Beacon Lot 325) was vested in the Shire of Mt. Marshall in trust for the purpose of "Recreation (Drive-in Theatre)" and to approve of the cancellation of the relevant Vesting Order accordingly.

File No. 2113/72.—The Order in Council issued under portion of Executive Council Minute No. 370 dated 14th February, 1974, whereby Reserve No. 32427 was vested in the City of Perth in trust for the purpose of "Recreation and Parklands" and to approve of the cancellation of the relevant Vesting Order accordingly.

F. W. BYFIELD,
Under Secretary for Lands.

AMENDMENT OF RESERVES.

Department of Lands and Surveys,
Perth, 20th July, 1979.

HIS Excellency the Governor in Executive Council has been pleased to approve, under section 37 of the Land Act, 1933-1977, of the amendment of the following Reserves:—

File No. 969/61.—No. 1431 (Yilgarn Locations 1393 and 1492) "Water" to exclude Yilgarn Location 1393 and of its area being reduced to 546.946 8 hectares, accordingly. (Plans 53/80; 54/80 (Baladjie Lake).)

File No. 1668/94.—No. 2571 (Wagin Agricultural Area Lots 81 and 83) "Water" to include Wagin Agricultural Area Lots 121 (formerly portion of Wagin Agricultural Area Lot 30 being Lot 1 on Diagram 41462) and 122 (formerly portion of Wagin Agricultural Area Lot 30 on Plan 8316) and of its area being increased to 64.242 4 hectares, accordingly. (Plan Wagin N.E. 1 : 25000 (Bullock Hills Road).)

File No. 1668/94.—No. 2572 (Wagin Agricultural Area Lot 82) "Water" to include Wagin Agricultural Area Lot 123 (formerly portion of Wagin Agricultural Area Lot 28 the subject of Diagram 8317) and the area of 6 151 square metres being closed road, closed by Notice which appeared in the *Government Gazette* dated 13th June, 1930 and of its area being increased to 27.989 6 hectares, accordingly. (Plan Wagin NE 1 : 25 000 (Puntaping Road).)

File No. 9949/98.—No. 6729 (Fremantle Lot 1587) "Railway" to exclude Fremantle Lot 1978 and to include Fremantle Lot 1972 both as surveyed and shown bordered red on Original Plan 14292 and of its area being reduced to 13.138 3 hectares, accordingly. (Plan Perth 2000/7.14 and 7.15 (Beach Street).)

File No. 13375/04.—No. 9819 (Piesseville Lots 24, 29, 35, 36, 41, 45, 46, 54, 63, 68, 73, 74, and 77) "Excepted from Sale and Occupation" to exclude Piesseville Lot 54 and of its area being reduced to 1.062 6 hectares, accordingly. (Plan Piesseville T/S (Collins Street).)

File No. 11470/06.—No. 10616 (Boyanup Agricultural Area Lot 341) "Drain" to comprise Boyanup Agricultural Area Lot 341 as surveyed and shown on Lands and Surveys Diagrams 57985, 65991 and 73309 and Original Plan 4837 and of its area being established at 8.361 9 hectares, accordingly. (Plan Bunbury S.E. 1 : 25 000 (Woods Road).)

F. W. BYFIELD,
Under Secretary for Lands.

File No. 12063/05.—No. 11325 "Railway" to comprise Albany Lot 1299 as surveyed and shown bordered pink on Original Plan 13999 in lieu of Albany Lots B1 to B21 inclusive; B23 to B28 inclusive and Lot 665 and of its area being established at 8.1077 hectares, accordingly. (Plan A29-4 and A45-4 (Lower Stirling Terrace).)

File No. 3637/30.—No. 20561 (Swan District) "Recreation and Purposes Incidental Thereto" to comprise all that portion of land as shown coloured red on Lands and Surveys Reserve Plan 151 and of its area being established at about 275 hectares, accordingly. (West Coast Highway.)

File No. 8538/19.—No. 21688 (Mullewa Lots 153 to 159 incl., 184 and Mullewa Agricultural Area Lot 60) "Hospital" to exclude Mullewa Lots 153 and 154 and of its area being reduced to 3.0594 hectares, accordingly. (Plan Mullewa 29.03 (Elder Street).)

File No. 1640/52.—No. 23537 (Greenmount Suburban Lots 12 and 446) "National Park" to include Greenmount Suburban Lot 541 (formerly portion of Greenmount Lot 10) and of its area being increased to 11.2781 hectares, accordingly. (Plan M 180-4 (Burkinshaw Road).)

File No. 5457/52.—No. 23706 (at Onslow) "Community Welfare Purposes" to comprise Onslow Lot 388 as surveyed and shown on Original Plan 10532 and of its area being established at 2.0234 hectares accordingly. (Plan Onslow Townsite (near Indian Ocean).)

File No. 2323/55.—No. 24253 (Piesseville Lots 50, 51, 52 and 53) "Recreation (Tennis Courts)" to include Piesseville Lot 54 and of its area being increased to 5 059 square metres, accordingly. (Plan Piesseville T/S (Collins Street).)

File No. 2400/65.—No. 29675 (Fremantle Lot 1962) "Harbour Purposes" to include Fremantle Lot 1978 as surveyed and shown bordered red on Original Plan 14292 and of its area being increased to 9.9863 hectares, accordingly. (Plan Perth 2000/07.14 (Near Beach Street).)

File No. 1234/67.—No. 31846 (Swan Location 8597) "Recreation" to comprise Swan Location 9133 as surveyed and shown on Lands and Surveys Diagram 81252 in lieu of Location 8597 and of its area being increased to 3.1508 hectares, accordingly. (Plan P 142-4 (Waltham Way, Morley).)

File No. 974/72.—No. 31926 (Narrogin Lots 232 and 233) "Training Centre—Education Department" to exclude Narrogin Lot 232 and of its area being reduced to 2 125 square metres, accordingly. (Plan Narrogin 11.36 (Havelock Street).)

File No. 3330/66.—No. 32642 (Gnowangerup Lots 352 and 364) "Parking" to exclude Gnowangerup Lot 364 and of its area being reduced to 2 064 square metres, accordingly. (Plan Gnowangerup Townsite (Yougenup Street).)

File No. 3137/76.—No. 34866 (Canning Location 2939) "Public Recreation" to comprise Canning Location 3089 in lieu of Canning Location 2939 and of its area remaining unaltered at 1 738 square metres, accordingly. (Plan F47-4 (Wilfred Road).)

File No. 2260/78.—No. 36082 (Victoria location 11359) "Public Recreation" to include Victoria location 11363 (formerly portion of Victoria location 1712 being lot 47 on Diagram 52574) and of its area being increased to 1.1044 hectares, accordingly. (Plan Geraldton 16.21 (near Chapman Valley Road).)

F. W. BYFIELD,
Under Secretary for Lands.

CANCELLATION OF RESERVES.

Department of Lands and Surveys,
Perth, 20th July, 1979.

HIS Excellency the Governor in Executive Council has been pleased to approve, under section 37 of the Land Act, 1933-1977, of the cancellation of the following Reserves:—

File No. 10646/02.—No. 8544 (Coolup District) "Drain". (Plan 380D/40 (Old Bunbury Road).)

File No. 10646/02.—No. 9413 (Coolup Agricultural Area District) "Drain". (Plan 380D/40 (Old Bunbury Road).)

File No. 10315/04.—No. 9747 (Sussex District) "Excepted from Sale". (Plan 413D/40 A.3).

File No. 3246/07.—No. 10963 (Broome Lot 487) "Rifle Range". (Plan Broome 2000 29.14).

File No. 1487/29.—No. 20913 (Merredin Lot 404) "Church Site (Presbyterian)". (Plan Merredin 36.36 (French Avenue).)

File No. 661/39.—No. 22011 (Perth District) "Park and Recreation". (Plan Perth 2000 12.24 and 13.24 (Riverside Drive).)

File No. 689/62.—No. 22547 (Calingiri Lot 46) "Hall Site (R.S.L.)". (Plan Calingiri Townsite (Yulgering Road).)

File No. 1606/62.—No. 28596 (Beacon Lot 325) "Recreation (Drive-in Theatre)". (Plan Beacon Townsite (Lucas Street).)

File No. 689/62.—No. 31026 (Calingiri Lot 77) "Park". (Plan Calingiri Townsite (Yulgering Road).)

File No. 3335/70.—No. 31116 (Denham Lot 221) "Drive In Theatre Site". (Plan Herald 2000 AM 51/39.11 (Francis Road).)

File No. 2113/72.—No. 32427 (Perth Lot 861) "Recreation and Parklands". (Plan Perth 2000 13.24 (Riverside Drive).)

File No. 2396/78.—No. 35837 (Swan Location 9921) "Public Recreation" to include Swan Location 9953 and 9995 (formerly portion of Swan Location 9898 being Lot 459 on Diagram 56600) and of its area being increased to 1.6155 hectares accordingly. (Plan Perth 2000 14.34 (Holden Court).)

File No. 4073/75.—No. 35861 (Karratha Lot 1512) "Use and Requirements of the State Energy Commission of Western Australia". (Plan Karratha 32.23 (Lambert Road).)

File No. 1998/78.—No. 35876 (Minnivale Lot 102) "Use and Requirements of the Government Employees Housing Authority". (Plan Minnivale 9.28 (Borgward Street).)

File No. 2396/78.—No. 36016 (Swan Location 9953) "Public Recreation". (Plan Perth 2000 14.34 (Luderman Road).)

F. W. BYFIELD,
Under Secretary for Lands.

CHANGE OF PURPOSE OF RESERVES.

Department of Lands and Surveys,
Perth, 20th July, 1979.

HIS Excellency the Governor in Executive Council has been pleased to approve, under section 37 of the Land Act, 1933-1977, of the change of purpose of the following Reserves:—

File No. 1081/12.—No. 14234 (Mardarbilla and Neridup Districts) being changed from "Water" to "National Park and Water". (Plan Balladonia 1 : 500 000).

File No. 1234/67.—No. 31846 (Swan Location 9133) being changed from "Recreation" to "Public Recreation". (Plan P142-4 (Waltham Way, Morley).)

File No. 974/72.—No. 31926 (Narrogin Lot 233) being changed from "Training Centre—Education Department" to "Government Requirements". (Plan Narrogin 11.36 (Herald Street).)

File No. 883/68.—No. 32109 (Murray Locations 1565 and 1635) being changed from "Recreation" to "Public Recreation". (Plan Mandurah and Environs 4.40 (Janis Street).)

F. W. BYFIELD,
Under Secretary for Lands.

NAMING OF RESERVES.

Department of Lands and Surveys,
Perth, 20th July, 1979.

Corres. 11823/02 P.F.

IT is hereby notified for general information that the Class "A" Reserves listed in the Schedule hereunder and set apart for the purpose of "National Park" are by this notice named "Leeuwin-Naturaliste National Park".

F. W. BYFIELD,
Under Secretary for Lands.

Schedule.

Class "A" Reserve No.; Public Plan.

8428; 413 D/40.
8429; 413 D/40.
8430; 440 A/40.
8432; 440 A/40.
8433; 440 A/40.
8435; 440 D/40.
8694; 440 A/40.
8768; 413 A/40.

LAND ACT, 1933-1977.

Notice of Intention to Grant a Special Lease
Under Section 116.

Department of Lands and Surveys,
Perth, 13th July, 1979.

Corres. 2601/74.

IT is hereby notified for general information that it is intended to grant a Special Lease of Roe Location 2978 to Co-operative Bulk Handling Limited for the purposes of "Bulk Grain Storage Depot" for a term of 21 years.

(Public Plan 346/80.)

F. W. BYFIELD,
Under Secretary for Lands.

NAMING OF STREET.

Shire of Mullewa.

Department of Lands and Surveys,
Perth, 20th July, 1979.

Corres. 2980/74.

IT is hereby notified for general information that His Excellency the Governor in Executive Council has been pleased to approve under section 10 of the Land Act, 1933-1977, of the name Cant Road being applied to that portion of surveyed road commencing at the northwestern side of Eradu North Road and extending generally northward through Victoria Location 9313 to terminate at the southern boundary of Location 4466.

(Public Plans 157B/40 and 157C/40.)

F. W. BYFIELD,
Under Secretary for Lands.

CHANGE OF NAME OF STREET.

City of Stirling.

Department of Lands and Surveys,
Perth, 20th July, 1979.

Corres. 1249/57, V2.

IT is hereby notified for general information that His Excellency the Governor in Executive Council has been pleased to approve, under section 10 of the Land Act, 1933-1977, of the change of name of Whitley Street to Whitley Crescent being that portion of surveyed road commencing at the southern side of Lowe Street and extending southward along the northeastern and eastern boundaries of Karrinyup Lot 119, the eastern boundary of Lot

120, the southeastern boundary of Lot 121 thence generally eastward along the northeastern boundaries of Lots 122 to 128 inclusive and the northern boundaries of Lots 129 to 131 inclusive to terminate at the western side of Rainer Street.

(Public Plan Perth 2000 34/07.32.)

F. W. BYFIELD,
Under Secretary for Lands.

CHANGE OF NAME OF STREETS.

Town of Armadale.

Department of Lands and Surveys,
Perth, 20th July, 1979.

Corres. 505/58, V5.

IT is hereby notified for general information that His Excellency the Governor in Executive Council has been pleased to approve, under section 10 of the Land Act, 1933, of the change of name of:—

- (a) Gower Court to Berala Court, being the whole of the surveyed road commencing at the southeastern side of Grovelands Drive and extending southeastwards along the northwestern boundaries of Lot 671 of Jandakot Agricultural Area Lot 87 (Land Titles Office Plan 12638) the northwestern and southwestern boundaries of Lot 670 of the said lot and the western boundary of Lot 677 of that lot to terminate at the northwestern boundary of the Pedestrian Accessway shown on the said Plan.
- (b) Part of Second Road to Champion Way being the whole of the surveyed road commencing at the southeastern side of Lake Road (Road No. 4305) and extending southeastward through Jandakot Agricultural Area Lot 87 to terminate at the northwestern side of Westfield Road (Road No. 1058).
- (c) Gower Crescent to Grovelands Way being the whole of the surveyed road commencing at the southeastern side of Westfield Road (Road No. 1058) and extending southeastward along the northern, northeastern and southeastern boundaries of Canning Location 2523 (Reserve No. 32287) to terminate at the northeastern side of Grovelands Way.
- (d) Portion of Westfield Road, to Trangie Way being the whole of the surveyed road commencing at a line in prolongation southward of the northwestern boundary of Canning Location 2550 (Reserve No. 32346) and extending southeastward along the northwestern boundaries of that location and Lots 352 and 351 of Location 31 (Land Titles Office Plan 10071), to and along the southwestern boundaries of Lots 113, 112, 111, 110 and 109 of the last mentioned location, thence southwestward along the western boundary of Lot 34 (Plan 10071) and the northwestern boundaries of Lots 33, 32 (Plan 10070) and Lots 31, 30 and 29 of that location (Diagram 42185) to terminate at the northeastern boundary of Second Road (Road No. 3834).

(Public Plans F128-4 and F144-4.)

F. W. BYFIELD,
Under Secretary for Lands.

CHANGE OF NAME OF STREET.

Shire of Esperance.

Department of Lands and Surveys,
Perth, 20th July, 1979.

File No. 2255/65.

IT is hereby notified for general information that His Excellency the Governor in Executive Council has been pleased to approve, under section 10 of the Land Act, 1933-1977 of the change of name of

Carmody Road to West Point Road being that portion of partly surveyed road commencing at a line in prolongation northwestward of the southwestern side of Cascades Road and extending generally southwestward along the northern and northwestern boundaries of Oldfield Locations 1160, 1164, 1163 and 1169 (Class "A" Reserve No. 31749) to terminate at a line in prolongation northwestward of the westernmost southwestern boundary of the last mentioned location.

(Public Plan 403/80 and 404/80.)

F. W. BYFIELD,
Under Secretary for Lands.

NAMING AND CHANGE OF NAME OF STREETS.

Shire of Albany.

Department of Lands and Surveys,
Perth, 20th July, 1979.

Corres. 3948/76.

IT is hereby notified for general information that His Excellency the Governor in Executive Council has been pleased to approve under section 10 of the Land Act, 1933-1977, of the naming and change of name of streets in the Shire of Albany as set out in the Schedule hereunder.

F. W. BYFIELD,
Under Secretary for Lands.

Schedule.

Naming of Street.

Description; Name.

That portion of surveyed road commencing at a line in prolongation southward of the western boundary of Lot 1 of Plantagenet Location 5405 (Land Titles Office Diagram 44295) and extending southeastward along the southwestern boundaries of the said lot to terminate at the northern side of Beaudon Road; Riley Road.

Change of Street Names.

Present Name—Description; New Name.

Part of Timewell Road—that portion of Road No. 16204 bounded by lines being the southernmost boundary of Lot 1 of Location 5405 (Diagram 44295), the prolongation southeastward of the southernmost southwestern boundary of the said lot and the prolongation southward of the eastern boundary of that lot; Beaudon Road.

Part of Beaudon Road—that portion of surveyed road commencing at the southern terminus of Timewell Road (Road No. 16204) and extending southward along part of the western boundary of Location 488 to terminate at the northeastern side of South Coast Highway (Road No. 8560); Timewell Road.

(Public Plan Redmond 251-4.)

AMENDMENT AND REDESCRIPTION OF BOUNDARIES.

Mukinbudin Townsite.

Department of Lands and Surveys,
Perth, 20th July, 1979.

Corres. 3151/20, V4.

IT is hereby notified that His Excellency the Governor in Executive Council has been pleased to approve, under section 10 of the Land Act, 1933-1977, of the amendment and redescription of the boundaries of Mukinbudin Townsite to comprise the area described in the Schedule hereunder.

F. W. BYFIELD,
Under Secretary for Lands.

Schedule.

All that portion of land bounded by lines starting at the intersection of the prolongation easterly of the northern boundary of Mukinbudin Lot 55 with an eastern side of Bent Street and extending southerly along that side to the prolongation westerly of the southern side of road number 7444; thence easterly to and along that side to the northeastern corner of Lot 1 of Avon Location 14104, as shown on Land Titles Office Diagram 25178; thence southerly and westerly along boundaries of that lot to the eastern side of a right of way passing along the eastern boundary of Lots 2 to 8 inclusive and southerly and westerly along eastern and southern boundaries of Lot 9 as shown on Land Titles Office Diagrams 27161, 29815 and 31338; thence southerly and westerly along sides of that right of way to an eastern side of Bent Street; thence westerly and southerly along sides of that street to the prolongation easterly of the southern boundary of Mukinbudin Lot 56; thence westerly to and along that boundary to the eastern side of White Street; thence southerly along that side and onwards to a northern side of Cruickshank Road; thence easterly along that side and onwards to a western side of Road Number 7425; thence southerly along that side to a southern side of Road Number 13248; thence easterly along that side and onwards to the western side of Greenslade Street; thence northerly along that side and onwards to and along the western side of Potter Street to the northern side of Burton Street; thence westerly along that side to the northwestern corner of Mukinbudin Lot 55 and thence westerly along the northern boundary of that lot and onwards to the starting point.

(Plan Mukinbudin Townsite.)

ERRATUM.

Department of Lands and Surveys,
Perth, 20th July, 1979.

Corres. 1056/76.

IN line 2 of the Schedule to the Order in Council appearing at page 846 of the *Government Gazette* dated 30th March, 1979 and being relevant to State Forest No. 20, for "94.5715 hectares" read "94.2359 hectares".

F. W. BYFIELD,
Under Secretary for Lands.

Department of Lands and Surveys,
Perth, 20th July, 1979.

IT is hereby notified for general information that the Land Board has determined that the following application for land shall be granted:—

Roe Location 3050, situated about 45 kilometres southeast of Hyden and containing 546 hectares, to Bruce Frederick Hill and Kerry Annette Hill, both of R.M.B. 226, Holt Rock, W.A.

F. W. BYFIELD,
Under Secretary for Lands.

LAND ACT, 1933-1977.

Land Release.

Department of Lands and Surveys,
Perth, 20th July, 1979.

File No. 13051/04.

HIS Excellency the Governor in Executive Council has been pleased to approve under section 45A of the Land Act, 1933-1977, of Kalamunda Lots 208 and 426 (as one holding) containing a total area of 905 square metres being made available for sale in fee simple (to adjoining holders only) at the purchase price of nine thousand five hundred dollars (\$9 500).

A person in the employ of the State must apply through the Under Secretary for Lands for the Governor's permission to hold this land. Written approval of the Permanent Head concerned should accompany such application.

Applications, accompanied by a deposit of \$950 must be lodged at the Department of Lands and Surveys, Perth, on or before Wednesday, 22nd August, 1979.

All applications lodged on or before the closing date will be treated as having been received on that date, and if there are more applications than one for the lots the application to be granted will be decided by the Land Board.

(Plan M226-4 (Railway Road and School Street).)

F. W. BYFIELD,
Under Secretary for Lands.

LAND ACT, 1933-1977.

Land Release.

Department of Lands and Surveys,
Perth, 20th July, 1979.

File No. 5736/50.

HIS Excellency the Governor in Executive Council has been pleased to approve under section 45A of the Land Act, 1933-1977, of Marvel Loch Lots 36 and 38, containing an area of 1 012 square metres each, being made available for sale in fee simple for "Residential Purposes" at the purchase price of two hundred dollars (\$200) per lot and subject to the following conditions:—

- (a) The purchaser shall erect on the lot purchased a residence to comply with Local Authority by-laws within four (4) years from the due date of the first instalment. If this condition has not been complied with in the time prescribed, the land may be absolutely forfeited together with all purchase money and fees that may have been paid. However, freehold title to the land may be applied for when a residence has been erected to "top plate height" stage, and it not less than 50% completed to the satisfaction of the Minister for Lands.

On payment of the first instalment of purchase money a licence will be available, upon which a mortgage can be registered. A Crown Grant (freehold) will not issue until the purchaser has complied with the building condition. A holder of a licence may apply to the Minister for Lands for permission to transfer a licence.

- (b) A deposit of 10 per cent of the purchase price is payable on application and the balance of purchase money shall be paid within twenty-four months of the date of approval of application by eight (8) equal quarterly instalments on the first days of January, April, July and October in each year. The first instalment of purchase money shall become due and payable on the first day of the quarter next following the date of approval of application, the Crown Grant fee being payable with the last instalment of purchase money: Provided that amounts paid during the twelve months commencing on the first day of the quarter next following the date of approval of application shall be interest free but all moneys outstanding after that period shall be subject to interest at a rate of 10 per cent per annum calculated at quarterly rests on the balance outstanding at the end of the previous quarter. Such interest shall be due and payable with the prescribed instalment. Nothing shall prevent the balance of purchase money and fees being paid at an earlier date should the purchaser so desire but a Crown Grant shall not issue until the conditions under which the lot(s) were made available for sale have been fulfilled.

A person in the employ of the State must apply through the Under Secretary for Lands for the Governor's permission to hold this land. Written approval of the Permanent Head concerned should accompany such application.

Applications, accompanied by a deposit of \$20 must be lodged at the Department of Lands and Surveys, Perth, on or before Wednesday, 15th August, 1979.

All applications lodged on or before the closing date will be treated as having been received on that date, and if there are more applications than one for the/any lot the application to be granted will be decided by the Land Board.

(Plan Marvel Loch Townsite (Lenneberg Street).)

(This notice supersedes the notice published in the *Government Gazette*, 13th July, 1979, No. 43, page 1911.)

F. W. BYFIELD,
Under Secretary for Lands.

LOCAL GOVERNMENT ACT, 1960-1978.

Closure of Streets.

WHEREAS, Gregory Robert Dickinson, Kathleen Ann Dickinson, George Henry Gaffney, Carol Ann Gaffney, David John Ross, Joan Ross, Geoffrey William Moore, Patricia Ann Moore, and Riverton Public Golf Course Pty. Ltd., being the owners of the land which adjoins the street hereunder described have agreed to the request of the City of Canning, to close the said street.

Canning.

File No. 2007/78; C. 972.

(a) All those portions of surveyed road as shown bordered blue on Lands and Surveys Diagram 83254.

(b) All those portions of surveyed road now comprising Canning Locations 3090 and 3091, surveyed and shown bordered pink on Lands and Surveys Diagram 83254.

(Public Plan Perth 2000/16.15.)

WHEREAS, Nymaster Investments Pty. Ltd., Albert Shreeve and Dorothy Gwen Shreeve, being the owners of the land which adjoins the street hereunder described have agreed to the request of the City of Gosnells, to close the said street.

Gosnells.

File No. 3677/78; G 656.

The whole of Angle Road (Road No. 795), plus widenings, through Jandakot Agricultural Area Lot 111 from the southeastern side of Fraser Road to the northernmost side of Shreeve Road.

(Public Plan Perth 2000/18.11.)

WHEREAS The State Housing Commission, being the owner of the land which adjoins the street hereunder described has agreed to the request of the City of Stirling, to close the said street.

Stirling.

File No. 895/79; Closure No. S.248.

The whole of the truncation of Foley Street at the southernmost corner of Lot 34 of Swan Locations K and K1 (Office of Titles Diagram 25587).

(Public Plan Perth 2000/11.35.)

WHEREAS, Minister for Lands, being the owner of land which adjoins the street hereunder described has agreed to the request of the Town of Albany, to close the said street.

Albany.

File No. 1584/78; A 366.

All that portion of Burt Street extending through Reserve No. 27069; from the southeastern side of Suffolk Street to a line in prolongation south-westward of the northwestern side of Campbell Road (Road No. 15020).

(Public Plan: A 29-4.)

WHEREAS, Town of Narrogin, being the owner of the land which adjoins the street hereunder described requests to close the said street.

Narrogin.

File No. 3668/78; N.607.

All that portion of Leake Street along the southern boundary of Narrogin lot 107; from the eastern side of Fairway Street to the southwestern side of Francis Street.

(Public Plan Narrogin 2000/11.36.)

WHEREAS, Arthur Collett, June Mildred Collett, Ewart Austral Smith, Margaret June Smith, Johan De Boer, Willemina De Boer and Robbie De Boer, being the owners of the land which adjoins the street hereunder described have agreed to the request of the Shire of Armadale-Kelmscott, to close the said street.

Armadale-Kelmscott.

File No. 535/78; A.358.

All that portion of Hamersley Street (Road No. 9105) along the eastern boundary of Lot 6 of Kelmscott Suburban Lot 51 (Office of Titles Diagram 50696); from a line in prolongation eastward of the southern boundary of Lot 6 to a line joining the northeastern corner of Lot 6 and the northwestern corner of Lot 21 of Suburban Lot 49 (Office of Titles Diagram 53694).

(Public Plan: K 130-4.)

WHEREAS, Keith Austin Kiely, Sheila Rae Kiely, Vincent Colin Richards and Shirley Rae Richards, being the owners of the land which adjoins the street hereunder described have agreed to the request of the Shire of Boddington, to close the said street.

Boddington.

File No. 3681/77; B.1002.

(a) All that portion of Extracts Road, Ranford, along part of the easternmost northern boundary of Williams location 15508; from a line in prolongation southward of the western boundary of Ranford lot 44 to the northernmost eastern boundary of location 15508.

(b) All that portion of Burnett Street, plus widenings, along the northernmost eastern boundary of Williams location 15508; from the southern side of Christie Street to the northern side of the road described in "a" above.

(Public Plan Ranford Townsite.)

WHEREAS, Milas Cvitan and Elizabeth Cvitan, being the owners of the land which adjoins the street hereunder described have agreed to the request of the Shire of Carnarvon, to close the said street.

Carnarvon.

File No. 1255/78.

C.968. The whole of the surveyed road along the northeastern boundary of Gascoyne Location 301; from a line in prolongation northeastward of the northwestern boundary of Location 301 to the northwestern side of McGlades Road.

(Public Plan Carnarvon Regional 4.3.)

WHEREAS, Julian John William Salmond, being the owner of the land which adjoins the street hereunder described has agreed to the request of the Shire of Chapman Valley, to close the said street.

Chapman Valley.

File No. 12309/05, V3.

C.967. All that portion of Road No. 12295 through part of Victoria Location 2974; from a line in prolongation northeastward of the southeastern side of Road No. 14209 to the northern side of Station-Valentine Road.

(Public Plan 157 B/40.)

WHEREAS, Minister for Lands, being the owner of the land which adjoins the street hereunder described has agreed to the request of the Shire of Collie, to close the said street.

Collie.

File No. 2589/78.

C.975. All that portion of Mornington Mills Road, Collie, as surveyed on Original Plan 14089, now comprised in the land the subject of Original Plan 14541.

(Public Plan Collie 31.30.)

WHEREAS, Moelwyn Roberts, Elizabeth Lorraine Roberts and Pete Frederick Paton Anderson, being the owners of the land which adjoins the street hereunder described have agreed to the request of the Shire of Cranbrook, to close the said street.

Cranbrook.

File No. 2006/78.

C.970. All that portion of surveyed road along part of the western boundary of Hay Location 843 and along the western boundaries of Location 847, excluding the intersecting portion of Road No. 1045; from a line in prolongation eastward of the northernmost boundary of Location 558 to a line in prolongation westward of the southernmost boundary of Location 847.

(Public Plans Warrenup SW and Geekabee NW 1.25,000.)

WHEREAS, Conservator of Forests, being the owner of the land which adjoins the street hereunder described has agreed to the request of the Shire of Donnybrook-Balingup, to close the said street.

Donnybrook-Balingup.

File No. 1875/77; Closure No. D.623.

All that portion of Road No. 4373 through portion of State Forest 21 and Nelson Location 3462; from a line in prolongation eastward of the northern boundary of the northwestern severance of Location 3836 to a line in prolongation northeastward of the southeastern side of Road No. 15231.

(Public Plan Balingup N.W. and N.E. 1 : 25 000.)

WHEREAS, Minister for Lands, being the owner of the land which adjoins the street hereunder described has agreed to the request of the Shire of Gingin, to close the said street.

Gingin.

File No. 1360/79; G657.

(a) The whole of Dhu Street, plus widenings, in Guilderton Townsite commencing from the southeastern side of Burnett Road and extending southeastward and northeastward to the southwestern side of Shaw Street.

(b) The whole of Collett Place, plus widenings, along the western boundaries of Guilderton Lots 238, 243 and 242; from the southwestern side of Shaw Street to a line in prolongation northeastward of the southeastern boundary of Lot 244.

(c) All that portion of Shaw Street, plus widenings, in Guilderton Townsite commencing from a line in prolongation northeastward of the southeastern side of Burnett Road and extending generally eastward through vacant Crown land to the northwestern side of Mortimer Road.

(Public Plan Guilderton 2000/13.12).

WHEREAS, Craig Douglas McAllister and Michelle Jonnine McAllister, being the owners of the land which adjoins the street hereunder described have agreed to the request of the Shire of Gingin, to close the said street.

Gingin.

File No. 3314/26, G.658.

All that portion of Road No. 8033 extending through Swan Location 2674; from a line in prolongation northward of the western boundary of the southwestern severance of Location 2674 to the junction of Christian and Military Roads.

(Public Plan Gingin 40-1.)

WHEREAS, Stuart Bruce Smith, Alice Maude Shaddick, being the owners of the land which adjoins the street hereunder described have agreed to the request of the Shire of Pingelly, to close the said street.

Pingelly.

File No. 682/78; Closure No. P.706.

All that portion of Aviation Street now comprised in Avon Locations 28614 and 28621, both surveyed and shown bordered pink on Lands and Surveys Diagram 83106.

(Public Plan Pingelly Townsite, Mears 2000/5.2.)

WHEREAS, Alicia Josephine Marie Staples, being the owner of the land which adjoins the street hereunder described has agreed to the request of the Shire of Wongan-Ballidu, to close the said Street.

Wongan-Ballidu.

File No. 3127/78; W1117.

The whole of the surveyed road along the south-western boundary of the southeastern severance of Melbourne Location 3872 (Reserve No. 26405) from the western side of Road No. 6496 to the south-eastern side of Road No. 14697.

(Public Plan Wongan Hills Regional 1 : 10,000.)

WHEREAS, Colin Charles Abbott, Judith Marlene Abbott, Geoffrey Walter Holmes and Thomas Edwin Earnshaw, being the owners of the land which adjoins the street hereunder described have agreed to the request of the Shire of West Arthur, to close the said street.

West Arthur.

File No. 4564/65; W 1124.

All that portion of Earnshaw Road shown bordered blue on Original Plan 14296.

(Public Plan Hillman SW 1 : 25 000.)

WHEREAS, Commonwealth Scientific and Industrial Research Organisation, Anthony Scolaro and Frank Camer-Pesci, being the owner of the land which adjoins the street hereunder described has agreed to the request of the Shire of Wyndham-East Kimberley, to close the said street.

Wyndham-East Kimberley.

File No. 3229/68; W. 1121.

All that portion of Beefwood Street, plus widenings, now comprised in Kununurra Lots 1246 and 1247, surveyed on Original Plan 14278.

(Public Plan Kununurra 23.16.)

And whereas the Council has requested closure of the said streets; and whereas the Governor in Executive Council has approved this request, it is notified that the said streets are hereby closed.

F. W. BYFIELD,
Under Secretary for Lands.

LOCAL GOVERNMENT ACT, 1960-1978.

Department of Lands and Surveys,
Perth, 20th July, 1979.

IT is hereby declared that, pursuant to the resolution of the Town of Geraldton, passed at a meeting of the Council held on or about 12th September, 1978, the undermentioned lands have been set apart, taken, or resumed under section 17 of the Public Works Act, 1902, for the purpose of a new road, that is to say:—

Geraldton.

1433/76 (R.5951).

Road No. 4586 (Place Road) (Widening of Part). That portion of Reserve No. 9055 as delineated and coloured dark brown on Lands and Surveys Diagram 83331.

Reserve No. 9055 is hereby reduced by 7 078 square metres accordingly.

(Public Plan: Geraldton 15.17 and 16.17.)

IT is hereby declared that, pursuant to the resolution of the Town of Geraldton, passed at a meeting of the Council held on or about 5th February, 1979, the undermentioned lands have been set apart, taken, or resumed under section 17 of the Public Works Act, 1902, for the purpose of a new road, that is to say:—

Geraldton.

4401/74 (R.5954).

Road No. 15499 (Lester Avenue) (Widening of Part). That portion of Geraldton Lot 16 as delineated and coloured dark brown on Lands and Surveys Diagram 83330.

152 square metres being resumed from Geraldton Lot 16.

(Public Plan: Geraldton Bk. 35/15.15.)

IT is hereby declared that, pursuant to the resolution of the Shire of Denmark, passed at a meeting of the Council held on or about 22nd February, 1979, the undermentioned lands have been set apart, taken, or resumed under section 17 of the Public Works Act, 1902, for the purpose of a new road, that is to say:—

Denmark.

3204/75 (R.5922).

Road No. 15443 (Dudley Road) (Extension). A strip of land, 20.12 metres wide, commencing at the northeastern terminus of the present road at the northern boundary of the easternmost severance of Plantagenet Location 2311 and extending as delineated and coloured dark brown on Lands and Surveys Diagram 82490 eastward inside and along the northern boundary of that severance to terminate at the western boundary of Location 2417.

1 129 square metres being resumed from Plantagenet Location 2311.

(Public Plan: 452 D/40 B4.)

IT is hereby declared that, pursuant to the resolution of the Shire of Esperance, passed at a meeting of the Council held on or about 19th December, 1978, the undermentioned lands have been set apart, taken, or resumed under section 17 of the Public Works Act, 1902, for the purpose of a new road, that is to say:—

Esperance.

584/75 (R.5891).

Road No. 16186. The whole of Lot 250 and former Lot 239 of East Location 18 (Office of Titles Plan 1376.)

Road No. 16187. The whole of Lots 225 and 264 of East Location 18 (Office of Titles Plan 1376.)

Road No. 16188. The whole of Lots 196 and 293 of East Location 17 (Office of Titles Plan 1376.)

2 733 square metres being resumed from East Location 18.

1 822 square metres being resumed from East Location 17.

(Public Plans: E94-4, E141-4, E125-4.)

IT is hereby declared that, pursuant to the resolution of the Shire of Esperance, passed at a meeting of the Council held on or about 8th March, 1979, the undermentioned lands have been set apart, taken, or resumed under section 17 of the Public Works Act, 1902, for the purpose of a new road, that is to say:—

Esperance.

726/70 (R.5959).

Road No. 14329 (Alexander Drive) (Extension). A strip of land 20.12 metres wide, widening at its terminus, commencing at the southwestern and southeastern sides of the present road at the northeastern boundary of Lot 558 and the north-western boundary of Lot 549 both of East Location 18 (Land Titles Office Plan 12292) and extending as delineated and bordered green on Plan 12292

southwestward and southeastward through Lots 558 to 568 inclusive and Lots 536 to 549 inclusive (Plan 12292) and Lot 19 (Plan 804) to terminate at the northwestern side of Road No. 12730 (Butler Street).

5 877 square metres being resumed from East Location 18.

(Public Plan E94-4.)

IT is hereby declared that, pursuant to the resolution of the Shire of Harvey, passed at a meeting of the Council held on or about 15th December, 1976 and 22nd May, 1979, the undermentioned lands have been set apart, taken, or resumed under section 17 of the Public Works Act, 1902, for the purpose of a new road, that is to say:—

Harvey.

2290/01, V2 (R 5965).

Road No. 2241 (Martin Road) (i) (Extension). A strip of land varying in width commencing at the southern side of the present road within Wellington Location 1 and extending as surveyed generally southward through that Location and along the eastern boundary of Lot 13 of Location 1 (Land Titles Office Plan 9083), again through Location 1 and along the eastern boundary of Lot 13 and along the northeastern and southeastern boundaries of Lot 5 of Location 1 (Plan 9662) to terminate at a line in prolongation eastward of the southern boundary of the last mentioned Lot.

(i) (Widenings and Deviations of Parts) Those portions of Wellington Location 1 and vacant Crown land as delineated and coloured mid and dark brown on Original Plan 14258.

1.703 2 hectares being resumed from Wellington Location 1.

(Public Plan Harvey S.E. 1:25 000.)

IT is hereby declared that, pursuant to the resolution of the Shire of Lake Grace, passed at a meeting of the Council held on or about 19th August, 1977, the undermentioned lands have been set apart, taken, or resumed under section 17 of the Public Works Act, 1902, for the purpose of a new road, that is to say:—

Lake Grace.

2887/77 (R.5940).

Road No. 16221 (Brooker Road) A strip of land, 20 metres wide, widening at its commencement, commencing at the northeastern side of a surveyed road at the southwestern boundary of Roe location 767 and extending as delineated and coloured dark brown on Original Plan 14520 eastward through that location to terminate at the eastern boundary of location 767.

9 374 square metres being resumed from Roe location 767.

(Public Plan 406/80 C1.)

IT is hereby declared that, pursuant to the resolution of the Shire of Mullewa, passed at a meeting of the Council held on or about 16th May, 1979, the undermentioned lands have been set apart, taken, or resumed under section 17 of the Public Works Act, 1902, for the purpose of a new road, that is to say:—

Mullewa.

3403/68 (R.5952).

Road No. 14396 (Widening of Part) That portion of vacant Crown land as delineated and coloured mid brown on Lands and Surveys Diagram 73637.

(Public Plan 127/80 A2.)

IT is hereby declared that, pursuant to the resolution of the Shire of Mundaring passed at a meeting of the Council held on or about 17th May, 1979, the undermentioned lands have been

set apart, taken, or resumed under section 17 of the Public Works Act, 1902, for the purpose of a new road, that is to say:—

Mundaring.

1535/76 (R.5953).

Road No. 16231. A strip of land, 20 metres wide, widening at its terminus, commencing at the northwestern side of Road No. 14006 (Sawyers Road) at the southeastern boundaries of Mount Helena Lots 59 and 60 and extending as delineated and coloured dark brown on Original Plan 14193 northward through those Lots, Lots 12 and 11 to terminate at the eastern and southeastern sides of a surveyed road (Keane Street) at the western boundary of Lot 11 and the northwestern boundaries of Lots 11 and 12.

144 square metres being resumed from Mount Helena Lot 11.

683 square metres being resumed from Mount Helena Lot 12.

491 square metres being resumed from Mount Helena Lot 59.

49 square metres being resumed from Mount Helena Lot 60.

(Public Plan: M 135-4.)

IT is hereby declared that, pursuant to the resolution of the Shire of Roebourne, passed at a meeting of the Council held on or about 14th March, 1978, the undermentioned lands have been set apart, taken, or resumed under section 17 of the Public Works Act, 1902, for the purpose of a new road, that is to say:—

Roebourne.

1944/77 (R5949).

Road No. 16229 (Corral Road) (i) A strip of land, 20 metres wide, widening in parts, commencing at the northwestern side of a surveyed road (Searipple Road) at the southernmost southwestern corner of Karratha lot 1096 (Reserve No. 30872) and extending as delineated and coloured mid brown on Original Plan 14397 generally northward along the southwestern boundaries of that Reserve to terminate at the southeastern corner of Lot 1991 (Reserve No. 35776).

(ii) (Widenings of Parts) Those portions of Karratha lot 1096 (Reserve No. 30872) as delineated and coloured dark brown on Original Plan 14397.

Reserve No. 30872 is hereby reduced by 99 square metres accordingly.

(Public Plan Karratha Regional 6.6 and 7.6.)

And whereas His Excellency the Governor has declared that the said lands have been set apart, taken, or resumed for the purpose of the said roads, and that plans of the said lands might be inspected at the Department of Lands and Surveys, Perth, it is hereby notified that the lands described above are roads within the meaning of the Local Government Act, 1960-1978, subject to the provisions of the said Act.

Dated this 11th July, 1979.

By Order of His Excellency,
D. J. WORDSWORTH,
Minister for Lands.

BUSH FIRES ACT, 1954.

Regulation 38C.

Bush Fires Board,
Perth, 11th July, 1979.

Corres. 851.

IT is hereby notified that the Governor in Executive Council has been pleased to declare the Municipal district of the Shire of Dandaragan to be a district to which Regulation 38C applies.

J. A. W. ROBLEY,
Superintendent.

BUSH FIRES ACT, 1954.

Shire of Dandaragan.

Notice to all owners and/or occupiers of land in the Shire of Dandaragan.

Firebreaks.

PURSUANT to the powers contained in section 33 of the above Act, you are hereby required on or before the 1st day of November, 1979, to clear of all inflammable materials, firebreaks in accordance with the following, and thereafter to maintain the firebreaks clear of all inflammable material up to and including the 29th day of March, 1980.

Rural Lands.

- (1) Clear of all inflammable material, firebreaks at least 2 (two) metres wide inside and within 50 (fifty) metres of all external boundaries of all improved land owned or occupied by you. For the purpose of this section, all road reserves are to be taken as boundaries.
- (2) Where land is owned or occupied by you and such land is unimproved, clear of all inflammable materials, firebreaks at least 6 (six) metres wide inside and within 10 (ten) metres of all external boundaries.
- (3) Where the bush on the land owned or occupied by you has been bulldozed, chained or prepared in any similar manner for clearing by burning (whether you intend to burn the bush or not), clear of all inflammable materials, firebreaks not less than 20 (twenty) metres wide immediately inside the external boundaries of the land on which the bulldozed, chained or otherwise prepared bush is situated.
- (4) Where there is standing timber on land owned or occupied by you and it is intended to burn such timber, to clear of all inflammable material, firebreaks not less than 20 (twenty) metres wide immediately inside the external boundaries of the land on which the timber is standing.
- (5) Landowners and/or occupiers adjoining vacant Crown land are, in addition to the above, required to provide external firebreaks where their property adjoins the vacant Crown land.

Townsites.

Dandaragan, Badgingarra, Jurien and Cervantes—clear lots of all debris, dry grass, dry bush, etc., of an inflammable nature.

General.

If for any reason it is considered impractical to clear firebreaks as required by this notice, you may apply to the Council or its authorised officer not later than the 15th day of October, 1979 for permission to provide firebreaks in alternative positions. If permission is not granted by the Council or its authorised officer, you shall comply with the requirements of this notice.

The penalty for failing to comply with this notice is a fine of \$400 and a person in default is also liable, whether prosecuted or not, to pay the cost of performing the work directed in this notice, if it is not carried out by the owner or occupier by the date required by this notice.

If the requirements of this notice are carried out by burning, such burning must be in accordance with the relevant provisions of the Bush Fires Act.

By Order of the Council,

I. W. STUBBS,
Shire Clerk.

TOWN PLANNING AND DEVELOPMENT ACT, 1928 (AS AMENDED).

Notice That a Town Planning Scheme Amendment has been Prepared and is Available for Inspection.

Shire of Corrigin Town Planning Scheme
No. 1—Amendment No. 6.

T.P.B. 853/4/8/1, Pt 6.

NOTICE is hereby given that the Corrigin Shire Council, in pursuance of its powers under the Town Planning and Development Act, 1928 (as amended) has prepared a Town Planning Scheme amendment for the purpose of:—

- (1) Introducing two new Zones "Motel" and "Drainage" into the Scheme with appropriate amendments to the Scheme Text and Map.
- (2) Rezoning portions of Lots 4, 200 and 201 Kunjin Street from "Rural" to "Light Industry", "Service Station", "Motel" and "Drainage".

All plans and documents setting out and explaining the amendment have been deposited at Council Offices, Lynch Street, Corrigin and will be open for inspection without charge during the hours of 9 a.m. to 12 noon; and 1 p.m. to 4.30 p.m. on all days of the week except Saturdays, Sundays and Public Holidays until and including the 17th August, 1979.

The plans and documents have also been deposited at the office of the Town Planning Department, Perth and will similarly be open for inspection for the same period between the hours of 10 a.m. and 4 p.m.

Any person who desires to make a submission on the amendment should make the submission in writing in the form prescribed by the regulations and lodge it with The Shire Clerk, Corrigin Shire Council, P.O. Box 221, Corrigin, W.A. 6375, on or before the 17th August, 1979.

J. L. HALE,
Shire Clerk.

METROPOLITAN REGION TOWN PLANNING SCHEME ACT, 1959-1976.

The Metropolitan Region Planning Authority appointment of Members and Deputy Members.
File 806/2/1/7.

IT is hereby notified for public information that His Excellency the Governor in Executive Council has been pleased to—

- (1) appoint under the provisions of sections 7, 8, 9, 10, 11 and 13 of the Metropolitan Region Town Planning Scheme Act, 1959-1976, the undermentioned persons as Member and Deputy Member of The Metropolitan Region Planning Authority for a period expiring on the 7th day of April, 1980.

Member:

- (a) William Bevis Bridson J.P. of 17 Coronet Court, Thornlie. Councillor of the City of Gosnells as representative of Group "C" District Planning Committee;

Deputy Member:

- (a) Frederic Senior J.P. of Mardella. Deputy President of the Shire of Serpentine-Jarrahdale to act in the absence of William Bevis Bridson;
- (2) approve of the payment of \$36 (or as prescribed from time to time) for each meeting of the Authority attended by them;
- (3) approve of the payment of travelling expenses incurred by them in carrying out this function under the aforesaid Act at the rate applicable at the time for senior officers of the State Public Service.

18th July, 1979.

H. R. P. DAVID,
Secretary, MRPA.

PUBLIC WORKS DEPARTMENT

Tenders, closing at Wembley, at 10.00 a.m. on the dates mentioned hereunder, are invited for the following projects.

Tenders are to be addressed to the Minister (either for Works or for Water Supply, Sewerage and Drainage, as indicated on the tender document).

C/- Contract Office
Public Works Department,
Dumas House,
2 Havelock Street,
West Perth. Western Australia 6005

and are to be endorsed as being a tender for the relevant project.

The highest, lowest, or any tender will not necessarily be accepted.

Contract No.	Project	Closing Date	Tender Documents now available at
21737	Fremantle Hospital, South Terrace Additions—Computer Cabling Document 35.10.4	31/7/79	P.W.D., West Perth
21738	Fremantle Hospital, South Terrace Additions—Master Clock System, Document 35.18.1.	31/7/79	P.W.D., West Perth
21739	Fremantle Hospital, South Terrace Additions—Plasterboard and Metal Pan suspended Ceilings—Level 3, Doc. 22.1.2	24/7/79	P.W.D., West Perth
21741	Sale of Portion Nth Fremantle Town Lot 18 being Lot 7 on Plan 1297 C/T 1050 f318 Burns Street	24/7/79	P.W.D., West Perth
21742	Pemberton Water Supply—Supply and Erection of Two Treatment Units	31/7/79	P.W.D., West Perth
21743	Wooroloo Hospital Additions—R & R & R	24/7/79	P.W.D., West Perth
21744	The Queen Elizabeth II Medical Centre, Podium and Ward Block—Carpet—Broadloom—Levels Basement to 2nd and 4th to 8th Doc. 29.1 to be Annexed to Doc. 29.2 (Recall)	24/7/79	P.W.D., West Perth
21745	The Queen Elizabeth II Medical Centre, Podium and Ward Block—Carpet Tiles—Levels, Basement, Ground and 4th to 7th Doc. 29.2 to be annexed to Doc. 29.1. (Recall)	24/7/79	P.W.D., West Perth
21746	To lease or purchase—"Avro Hospital" 2 Nicholson Road, Subiaco	31/7/79	P.W.D., West Perth
21747	Registration of Tenderers for Metropolitan Prison Complex, Canning Vale—Medium Security Unit	31/7/79	P.W.D., West Perth
21748	Sale by Public Tender of Pt Lot 13 Colin Road, Wembley Downs	31/7/79	P.W.D., West Perth
21749	Port of Albany Slipway—314 Tonne Cradle	14/8/79	P.W.D., West Perth P.W.D., W.S., Albany
21750	Chalkboards—Contract No. 2 1979	31/7/79	P.W.D., West Perth
21751	Fremantle Hospital, South Terrace Additions—Cabinets, Cupboards, Shelving, Incidental minor Joinery and Carpentry work—Levels 6-10, Doc. 14.1.4	31/7/79	P.W.D., West Perth
21752	Pemberton Water Supply—A 225 m ³ Reinforced Concrete Circular-Roofed Tank	14/8/79	P.W.D., West Perth
21753	Wanneroo High School, Stage 4 Additions—Electrical Installation (Direct Contract)	14/8/79	P.W.D., West Perth
21754	Wyndham District High School—Alterations and Additions comprising New Administration Block, 4 Classrooms, Conversion of existing building to Library, Covered Area and Repairs and Renovations	21/8/79	P.W.D., West Perth P.W.D., A.D., Kununurra
21755	The Queen Elizabeth II Medical Centre, Podium and Ward Block—Cabinets and Cupboards 7th and 8th Floors, Doc. 14.2.4	14/8/79	P.W.D., West Perth

ACCEPTANCE OF TENDERS

Contract No.	Project	Contractor	Amount
			\$
21702	Dandaragan Water Supply—A 225 m ³ Reinforced Concrete Circular-Roofed Tank	Atkinson Steel Products	10 389
21587	Port Hedland Water Supply—UHF/VHF Radio System—Radio Aerials and Coaxial Cables	R. F. Systems	16 139
21716	Thornlie Technical College, Stage 1—Cranes and Hoists—Mechanical Services	Crewe & Sons Pty Ltd	36 235
21720	Kelmscott-Grovelands Primary School, Additions 1979—Electrical Installation	Kelmscott Electrics	15 384
21724	Bullcreek-Oberthur Primary School, Additions 1979—Electrical Installation	A. M. Jones Electrical Contractor	8 600
21687	North Katanning Primary School, Erection—Electrical Installation	Evro Enterprises	20 500
21708	Port Hedland Hospital—Supply and Installation of 150 kVA Diesel Generating Set	Detroit Engine & Turbine Co	30 093

T. J. LEWIS,
Under Secretary for Works.

PUBLIC WORKS ACT, 1902-1974.

Sale of Land.

P.V.O. 219/79.

NOTICE is hereby given that His Excellency the Governor has authorised under section 29(7) of the Public Works Act, 1902-1974 the sale by public auction or private contract of the land hereunder described, such land being no longer required for the work for which it was acquired.

Land.

Portion of Canning Location 19 and being part of Lot 22 on Diagram 9604 as is contained in Certificate of Title Volume 1220, Folio 152, and as is shown more particularly delineated and coloured green on Plan PWD.WA 51738.

Dated this 11th day of July, 1979.

T. J. LEWIS,
Under Secretary for Works.

PUBLIC WORKS ACT, 1902-1974.

Sale of Land.

P.V.O. 140/79.

NOTICE is hereby given that His Excellency the Governor has authorised under section 29(7) (a) (ii) of the Public Works Act, 1902-1974 the sale by public auction or private contract of the land hereunder described, such land being no longer required for the work for which it was acquired.

Land.

- (1) Portion of Canning Location 37 the subject of Diagram 11894 and being part of the land contained in Certificate of Title Volume 1075, Folio 972, and as is shown more particularly delineated and coloured green on Plan PWD.WA 51719.
- (2) Portion of Canning Location 37 and being part of Lot 73 on Plan 3486 and being part of the land contained in Certificate of Title Volume 754, Folio 13, and as is shown more particularly delineated and coloured green on Plan PWD.WA 51719.
- (3) Portion of Canning Location 37 and being part of Lot 75 on Plan 3486 and being part of the land contained in Certificate of Title Volume 724, Folio 199, and as is shown more particularly delineated and coloured green on Plan PWD.WA 51719.
- (4) Portion of Canning Location 37 and being Lot 1 on Diagram 55869 as is contained in Certificate of Title Volume 1529 Folio 275, being formerly portions of Lot 214 and 215 contained in Certificate of Title Volume 1467, Folio 328, and Certificate of Title Volume 1081, Folio 797, and as is shown more particularly delineated and coloured green on Plan PWD.WA 51720.

Dated this 11th day of July, 1979.

T. J. LEWIS,
Under Secretary for Works.

PUBLIC WORKS ACT, 1902-1974.

Sale of Land.

P.V.O. 98/78.

NOTICE is hereby given that His Excellency the Governor has authorised under section 29 (7) (a) (ii) of the Public Works Act, 1902-1974 the sale by public auction or private contract of the land hereunder described, such land being no longer required for the work for which it was acquired.

Land.

Portion of Derby Lot 488 and being Lot 94 on Plan 7953 and being part of the land in Certificate of Title Volume 1381, Folio 580, as is more particularly delineated and coloured green on Plan PWD. WA 51092.

Dated this 11th day of July, 1979.

T. J. LEWIS,
Under Secretary for Works.

PUBLIC WORKS ACT, 1902-1974.

Sale of Land.

P.V.O. 1358/66.

NOTICE is hereby given that His Excellency the Governor has authorised under section 29 (5) of the Public Works Act, 1902-1974 the sale by public auction or private contract of the land hereunder described, such land being no longer required for the work for which it was acquired.

Land.

Portion of Perthshire Location Au being that part of Lot 67 on Plan 2543 which is now compiled in LTO Diagram 56055 and being part of the land contained in Certificate of Title Volume 1071, Folio 621.

Dated this 11th day of July, 1979.

T. J. LEWIS,
Under Secretary for Works.

PUBLIC WORKS ACT, 1902-1974.

Sale of Land.

P.V.O. 123/79.

NOTICE is hereby given that His Excellency the Governor has authorised under section 29 (7) (a) (ii) of the Public Works Act, 1902-1974 the sale by public auction or private contract of the land hereunder described, such land being no longer required for the work for which it was acquired.

Land.

- (1) Portion of Swan Location 673 and being part of Lot 188 and Lot 189 on Plan 2099 and being part of the land contained in Certificate of Title Volume 1037, Folio 125, and as is shown more particularly delineated and coloured green on Plan PWD. WA 51676.
- (2) Portion of Swan Location 673 and being part of Lot 189 and 190 on Plan 2099 and being part of the land contained in Certificate of Title Volume 1037, Folio 126, and as is shown more particularly delineated and coloured green on Plan PWD. WA 51676.
- (3) Portion of Swan Location 673 and being part of Lot 291 on Plan 2099 and being part of the land contained in Certificate of Title Volume 1405, Folio 838, and as is shown more particularly delineated and coloured green on Plan PWD. WA 51676.
- (4) Portion of Swan Location 673 and being part of Lot 292 on Plan 2099 (Sheet 2) and being part of the land contained in Certificate of Title Volume 1405, Folio 839, and as is shown more particularly delineated and coloured green on Plan PWD. WA 51676.
- (5) Portion of Swan Location 673 and being part of Lot 1 on Plan 6152 and being part of the land contained in Certificate of Title Volume 1122, Folio 197, and as is shown more particularly delineated and coloured green on Plan PWD. WA 51676.

Dated this 11th day of July, 1979.

T. J. LEWIS,
Under Secretary for Works.

P.V.O. 238/79

Metropolitan Region Town Planning Scheme Act, 1959-1976; Public Works Act, 1902-1974

LAND ACQUISITION

Improvement Plan No. 8 Metropolitan Region Planning Authority—Ballajura

NOTICE is hereby given, and it is hereby declared, that the several pieces or parcels of land described in the Schedule hereto, being all in the Swan District, have, in pursuance of the written consent to, under the Metropolitan Region Town Planning Scheme Act, 1959-1976, and approval of under the Public Works Act, 1902-1974, of His Excellency the Governor, acting by and with the advice of the Executive Council, dated the 11th day of July, 1979, been compulsorily taken and set apart for the purposes of the following public work, namely, Improvement Plan No. 8—Metropolitan Region Planning Authority—Ballajura.

And further notice is hereby given that the said pieces or parcels of land so taken and set apart are shown marked off on Plan P.W.D., W.A., 51736, which may be inspected at the Office of the Minister for Works, Perth. The additional information contained in the Schedule after the land descriptions is to define locality only and in no way derogates from the Transfer of Land Act description.

And it is hereby directed that the said lands shall vest in the Metropolitan Region Planning Authority for an estate in fee simple in possession for the public work herein expressed, freed and discharged from all trusts, mortgages, charges, obligations, estates, interests, rights-of-way, or other easements whatsoever.

SCHEDULE

No. on Plan P.W.D., W.A. No. 51736	Owner or Reputed Owner	Description	Area
	Lidia Gurgone, Salvatore Gurgone and Carmelo Ioppolo (Registered Proprietors), Metropolitan Region Planning Authority (Purchaser under Contract of Sale).	Portion of Swan Locations I and K and being Lot 11 on Diagram 46462 and being all the land contained in Certificate of Title Volume 1383 Folio 103 as is more particularly delineated and coloured green on Plan P.W.D., W.A., 51736.	14.452 3 ha

Certified correct this 2nd day of July, 1979.

JUNE CRAIG,
Minister for Town Planning and Urban Development.

WALLACE KYLE,
Governor in Executive Council.

Dated this 11th day of July, 1979.

P.V.O. 564/71

State Energy Commission Act, 1945-1975; Public Works Act, 1902-1974

LAND RESUMPTION

Waste Material Disposal—Kwinana Power Station

NOTICE is hereby given, and it is hereby declared, that the several pieces or parcels of land described in the Schedule hereto, being all in the Cockburn Sound district, have, in pursuance of the written approval and consent of His Excellency the Governor, acting by and with the advice of the Executive Council, dated the 11th day of July, 1979, been set apart, taken, or resumed for the purposes of the following public work, namely:—Waste Material Disposal—Kwinana Power Station.

And further notice is hereby given that the said pieces or parcels of land so set apart, taken, or resumed are marked off and more particularly described on Plan, P.W.D., W.A., 51178, which may be inspected at the Office of the Minister for Works, Perth.

And it is hereby directed that the said lands shall vest in the State Energy Commission for an estate in fee simple in possession for the public work herein expressed, freed and discharged from all trusts, mortgages, charges, obligations, estates, interests, rights-of-way or other easements whatsoever.

SCHEDULE

No. on Plan P.W.D., W.A. No. 51178	Owner or Reputed Owner	Description	Area
	Cockburn Investments Pty. Ltd.	That portion of Cockburn Sound Location 650 on Plan 12581 as is contained in Certificate of Title Volume 1357 Folio 799 and as is shown more particularly delineated and coloured green on Plan P.W.D., W.A., 51178	14.431 6 ha

Certified correct this 20th day of June, 1979.

G. C. MacKINNON,
Minister for Works.

WALLACE KYLE,
Governor in Executive Council.

Dated this 11th day of July, 1979.

P.V.O. 391/79

State Energy Commission Act, 1945-1975; Public Works Act, 1902-1974

NOTICE OF INTENTION TO RESUME LAND

330 KV Transmission Line—Muja-Forrestdale

THE Minister for Works hereby gives notice in accordance with the provisions of Section 17 (2) of the Public Works Act, 1902-1974, that it is intended to take or resume under Section 17 (1) of that Act, the pieces or parcels of land described in the Schedule hereto, and being all in the Cockburn Sound Location, for the purpose of the following public work, namely, 330 KV Transmission Line—Muja-Forrestdale, and that the said pieces or parcels of land are marked off on Plan P.W.D., W.A., 51833, which may be inspected at the Office of the Minister for Works, Perth. The additional information contained in the Schedule after the land descriptions is to define locality only and in no way derogates from the Transfer of Land Act description.

SCHEDULE

No. on Plan P.W.D., W.A. No. 51833	Owner or Reputed Owner	Occupier or Reputed Occupier	Description	Area (approx.)
	Boobbyer Investments Pty Ltd	Boobbyer Investments Pty Ltd	Portion of Cockburn Sound Location 16 and being part of Lot 42 the subject of diagram 31871 and Plan 10901 and being part of the land contained in Certificate of Title Volume 1306 Folio 150 as is shown more particularly delineated and coloured green on Plan P.W.D., W.A. 51833.	10·706 5 ha

Dated this 18th day of July, 1979.

G. C. MacKINNON,
Minister for Works.

M.R.D. 42/36-A

Main Roads Act, 1930-1977; Public Works Act, 1902-1974

NOTICE OF INTENTION TO TAKE OR RESUME LAND

THE Minister for Works hereby gives notice, in accordance with the provisions of Section 17 (2) of the Public Works Act, 1902-1974, that it is intended to take or resume under Section 17 (1) of that Act, the pieces or parcels of land described in the Schedule hereto, and being all in the Boyanup District, for the purpose of the following public works namely, widening of South West Highway, and that the said pieces or parcels of land are marked off on Plan M.R.D., W.A., 7702-67 and 7702-67-1, which may be inspected at the Office of the Commissioner of Main Roads, Waterloo Crescent, East Perth.

SCHEDULE

No.	Owner or Reputed Owner	Occupier or Reputed Occupier	Description	Area (approx.)
1.	Giulio Frank Terace and Reginald Vincent Terace	G. F. and R. V. Terace	Portion of Wellington Location 2354 (Certificate of Title Volume 1007 Folio 421)	2 415 m ²
2.	Henry Maurice Howlett	H. M. Howlett	Portion of Boyanup Agricultural Area Lot 363 (Certificate of Title Volume 1436 Folio 344)	1 040 m ²

Dated this 18th day of July, 1979.

W. J. ALLAN,
Secretary, Main Roads.

METROPOLITAN WATER SUPPLY, SEWERAGE, AND DRAINAGE BOARD.

Metropolitan Water Supply.

Notice of Intention.

M.W.B. 320432/79.

NOTICE is hereby given, pursuant to section 20 of the Metropolitan Water Supply, Sewerage and Drainage Act, 1909-1978, of the intention of the Board to undertake the construction and provision of the following works, namely:—

400 mm Water Main—Wanneroo—High Road.

Shire of Wanneroo.

Description and Locality of Proposed Works:

The construction of a four hundred millimetre nominal diameter steel or asbestos water main below ground and approximately six hundred metres in length complete with valve pits and all other necessary apparatus commencing at the junction of Scott Road and High Road and thence proceeding

in a general easterly direction along High Road, to and along Water Supply Reserve No. ↑ 34264 for a distance of four hundred metres and terminating thereat. The above works and localities are shown on plan M.W.B. 16324.

The Purpose for which the Proposed Works are to be Constructed and Provided:

To improve the supply of water to the Wanneroo high level area.

The Times and Place at which the Plan may be Inspected:

At the office of the Board, Dumas House, corner of Kings Park Road and Havelock Street, West Perth, for one month on and after the 20th day of July, 1979 between the hours of 9.30 a.m. and 3.30 p.m.

L. COONAN,
Acting General Manager.

NOTE.

Sections 19, 21 and 22 of the Metropolitan Water Supply, Sewerage, and Drainage Act, 1909-1978, provide that any local authority or person interested may lodge a written objection with the Board against the construction or provision of the Board against the construction or provision of the proposed works, within one month after the date of publication of the above notice.

After the period for receipt of objections has expired, and the objections, if any, have been met by amendment of the proposal or are, in the general public interest, not sufficient to cause the proposals to be amended, the Governor may make an order, a notice of which is published in the *Government Gazette*, authorising the Board to carry out the construction or provision of the proposed works.

METROPOLITAN WATER SUPPLY, SEWERAGE,
AND DRAINAGE BOARD.

Metropolitan Water Supply.

Notice of Intention.

M.W.B. 812331/79.

NOTICE is hereby given, pursuant to section 20 of the Metropolitan Water Supply, Sewerage, and Drainage Act, 1909-1978, of the intention of the Board to undertake the construction and provision of the following works, namely:—

900 mm and 1 200 mm Inlet Water Mains to Tamworth Hill Reservoir—Baldvis—Baldvis Road and Eighty Road.

Shire of Rockingham.

Description and Locality of Proposed Works:

(a) The construction of a nine hundred millimetre nominal diameter water main below ground and approximately three thousand and forty five metres in length complete with valve pits and all other necessary apparatus commencing at the junction of Baldvis Road and Mundijong Road and thence proceeding in a general southerly direction along Baldvis Road to Fifty Road, thence proceeding in a general westerly direction along Fifty Road to Eighty Road, thence proceeding in a general south-westerly direction along Eighty Road for a distance of one thousand three hundred metres and terminating thereat.

(b) The construction of a twelve hundred millimetre nominal diameter water main below ground and approximately four hundred and eighty five metres in length complete with valve pits and all other necessary apparatus commencing at the terminating point in (a) above and thence proceeding in a general westerly direction along a M.W.B. pipe reserve to the Tamworth Hill Reservoir site \uparrow 28942 and terminating thereat.

The above works and localities are shown on plan M.W.B. 16345.

The purpose for Which the Proposed Works are to be Constructed and Provided:

To provide a supply of water to the Tamworth Hill Reservoir.

The Times and Place at Which the Plan may be Inspected:

At the office of the Board, Dumas House, corner of Kings Park Road and Havelock Street, West Perth, for one month on and after the 20th day of July, 1979, between the hours of 9.30 a.m. and 3.30 p.m.

L. COONAN,
Acting General Manager.

NOTE.

Sections 19, 21 and 22 of the Metropolitan Water Supply, Sewerage, and Drainage Act, 1909-1978, provide that any local authority or person interested may lodge a written objection with the Board against the construction or provision of the proposed works, within one month after the date of publication of the above notice.

After the period for receipt of objections has expired, and the objections, if any, have been met by amendment of the proposal or are, in the general public interest, not sufficient to cause the proposals to be amended, the Governor may make an order, a notice of which is published in the *Government Gazette*, authorising the Board to carry out the construction or provision of the proposed works.

METROPOLITAN WATER SUPPLY, SEWERAGE,
AND DRAINAGE BOARD.

Metropolitan Water Supply.

Notice of Intention.

M.W.B. 581531/78.

NOTICE is hereby given, pursuant to section 20 of the Metropolitan Water Supply, Sewerage and Drainage Act, 1909-1978 of the intention of the Board to undertake the construction and provision of the following works, namely:—

Walter Street, Armadale—Pump Station.

Town of Armadale.

Description and Locality of Proposed Works:

(a) The construction of a brick pumping station approximately ninety square metres in area.

(b) The installation of pumping equipment and all necessary pipework and apparatus.

All the above works are to be constructed on land to be acquired within Pt. Lot 118 Albany Highway. The above works and localities are shown on M.W.B. Plan 16379.

The Purpose for which the Proposed Works are to be Constructed or Provided:—

To augment the existing water supply to the Armadale area.

The Times and Place at which the Plan may be Inspected:

At the office of the Board, Dumas House, corner of Kings Park Road and Havelock Street, West Perth, for one month on and after the 20th day of July, 1979, between the hours of 9.30 a.m. and 3.30 p.m.

L. COONAN,
Acting General Manager.

NOTE.

Sections 19, 21 and 22 of the Metropolitan Water Supply, Sewerage, and Drainage Act, 1909-1978 provide that any local authority or person interested may lodge a written objection with the Board against the construction or provision of the proposed works, within one month after the date of publication of the above notice.

After the period for receipt of objections has expired, and the objections, if any, have been met by amendment of the proposal or are, in the general public interest, not sufficient to cause the proposals to be amended, the Governor may make an order, a notice of which is published in the *Government Gazette*, authorising the Board to carry out the construction or provision of the proposed works.

SHIRE OF TRAYNING.
STATEMENT OF RECEIPTS AND PAYMENTS
FOR YEAR ENDED 30th JUNE, 1979.

Receipts.		\$
Rates	159 543.05
Licenses	10 176.43
Government Grants	98 130.33
M.R.D. Statutory Road Grants	48 379.00
Income from Property	17 156.57
Sanitation	3 525.23
Cemeteries	106.00
Vermin	1.90
Traffic Act	246.85
Other	48 928.27
		\$386 193.63
Payments.		\$
Administration:		
Staff Section	44 775.52
Members Section	4 596.86
Debt Service	36 956.57
Public Works and Services	121 253.90
Street Lighting	3 058.50
Recreation Grounds and Reserves	39 185.92
Buildings:		
Construction and Equipment	5 527.36
Maintenance	15 836.77
Library Services	1 887.62
Health Services	9 884.40
Cemeteries	408.47
Bush Fire Control	1 068.80
Vermin and Weed Services	1 326.33
Traffic Control	1 557.44
Plant, Machinery and Tools Purchased	55 158.21
Plant Operation Costs	995.65
Materials	1 557.71
Payment to M.R.D.	8 308.40
Donations and Grants	1 220.96
Transfer to Reserve Accounts	16 248.00
Other Payments	7 328.72
Drought Unemployment Relief Grant	9 116.14
		\$387 256.25

Summary.

	\$
Credit Balance as at 1/7/78	13 612.82
Plus: Receipts as per Statement	386 193.63
	\$399 806.45
Less: Payments as per Statement	387 256.25
Credit Balance as at 30/6/79	\$12 550.20

BALANCE SHEET AS AT 30th JUNE, 1979.

Assets.		\$
Current Assets:		
Cash at Bank	12 550.20
Sundry Debtors	8 487.51
Non-current Assets	28 916.28
Deferred Assets	2 986.00
Contras	28 916.28
Fixed Assets:		
Land and Buildings	338 256.18
Furniture and Equipment	12 925.55
Plant	131 977.07
Tools	2 116.59
		\$570 624.24
Liabilities.		\$
Current Liabilities	3 384.28
Non-Current Liabilities	28 916.28
Deferred Liabilities	178 635.79
		\$210 936.35

SUMMARY.

	\$
Total Assets	570 624.24
Total Liabilities	210 936.35
	\$359 687.89

Contingent Liability: The amount of interest included in Loan Debenture issued, payable over the life of the loans, and not shown under the heading of Loan Liability is approximately \$128 823.55 which includes \$6 977.56 repayable by State Government Departments and by Sporting Bodies.

We hereby certify that the figures and particulars above are correct.

D. R. M. MASON,
President.
C. L. FARRELL,
Shire Clerk.

I have examined the books of accounts and applied Audit checks to the financial transactions of the Shire of Trayning for the year ended 30th June, 1979. The accompanying financial statements are in my opinion properly drawn up in accordance with the Local Government Act Accounting Directions, so as to give a true and fair view of the state of affairs of the Shire of Trayning at the 30th June, 1979, subject to the qualifications contained in my separate report.

E. PEGG,
Government Inspector
of Municipalities.

SHIRE OF TAMMIN.

STATEMENT OF RECEIPTS AND PAYMENTS FOR THE
YEAR ENDED 30th JUNE, 1979.

Receipts.		\$
Rates	91 010.38
Payments in lieu of Rates	239.77
Licenses	38 026.82
Government Grant and Recoups	114 055.40
Income from Property	22 663.30
Sale of Water	6.00
Health Meat Inspection	18 243.40
Sanitation Receipts	2 164.80
Vermin Receipts	5.00
Fines and Penalties	95.10
Cemetery Fees	4.20
Other Fees	330.50
Sale of Assets	35 548.00
All Other Revenue	1 215.73
		\$323 608.40
Payments.		\$
Administration:		
Staff Section	29 186.72
Members Section	1 597.07
Debt Service	4 331.51
Public Works and Services	139 637.74
Library Service	2 240.26
Water Supply Standpipe	41.39
Health and Sanitation Services	22 161.60
Traffic Control	422.66
Bushfire Control	1 581.05
Cemetery	171.72
Plant and Tools Purchased	46 337.52
Operation Costs (n/a)	2 039.65
Materials	770.26
C.A.R. Payment	34 854.83
Donations and Grants	1 985.73
Transfer to Trading Concern	887.43
All Other Expenditure	9 169.86
		\$334 417.00

SUMMARY.

	\$
Credit Balance 1/7/78	1 701.64
Receipts as per Statement	323 608.40
	325 310.04
Payments as per Statement	334 417.00
Debit Balance 30/6/79	Dr. 9 106.96

BALANCE SHEET AS AT 30th JUNE, 1979.

Assets.		\$
Current Assets:		
Sundry Debtors	3 105.95
Stocks	2 496.35
Non-Current Assets:		
Loan Capital Fund	32 409.50
Long Service Leave Reserve Fund	2 421.37
Unspent Statutory Grant	6 000.00
Deferred Assets:		
Drum Deposits	66.00
Reserve Fund Contra	2 421.37
Fixed Assets:		
Plant and Machinery	164 074.50
Land and Buildings	254 066.55
Furniture and Equipment	4 767.90
Library	101.90
Tools	767.74
Investment in Trading Concern	21 677.14
		\$494 376.27

Liabilities.

	\$
Current Liabilities:	
Municipal Fund Bank	9 106.96
Sundry Creditors	15 230.58
Non-Current Liabilities:	
Long Service Leave Reserve	2 421.37
Deferred Liabilities:	
Loan Liability	277 125.82
	\$303 884.73

SUMMARY.

	\$
Total Assets	494 376.27
Total Liabilities	303 884.73
Municipal Accumulation Account Surplus	\$190 491.54

Contingent Liabilities: The amount of interest included in loan debentures issued, payable over the life of the loans, and not shown under the heading of Loan Liabilities is approximately \$161 595.

We hereby certify that the above figures and particulars are correct.

J. M. PACKHAM,
President.
G. E. JONES,
Shire Clerk.

I have examined the books and accounts and applied audit checks to the financial transactions of the Shire of Tammin for the year ended 30th June, 1979. The

financial statements are, in my opinion, properly drawn up in accordance with the Local Government Act accounting directions, so as to give a true and fair view of the state of affairs of the Shire of Tammin at the 30th June, 1979, subject to the qualifications contained in my separate report.

E. B. PEGG,
Government Inspector of Municipalities.

SHIRE OF WEST ARTHUR.

IT is hereby notified that Dennis Roy Ellis has been appointed as:—

- (i) Ranger;
- (ii) an authorised person to exercise powers under the Dog Act, 1976;
- (iii) an authorised person to exercise powers under section 665B of the Local Government Act, 1960-1978.

C. J. PERRY,
Shire Clerk.

SHIRE OF ROEBOURNE.

Appointment of Ranger.

IT is hereby notified for public information that Julie Hains has been appointed Ranger for the Shire of Roebourne and has authority to exercise all the powers under the Dog Act and all By-laws made by Council. The appointment of W. Mulholland is hereby cancelled.

F. GOW,
Shire Clerk

SHIRE OF TAMMIN.

IT is hereby notified for public information that Ralph George Tonkin has been appointed Shire Clerk to the Shire of Tammin as from the 9th July, 1979.

The appointment of Geoffrey Edgar Jones is hereby cancelled.

J. M. PACKHAM,
President.

Western Australia.

JUSTICES ACT, 1902.

6.—Summons to the Defendant Upon Complaint.

THE complaint of PHILIP ARTHUR ANNING, of Woodanilling Shire Council, in the State of Western Australia, Shire Clerk, sworn (or made) at Wagin, this 22nd day of June, 1979, before the undersigned, one of Her Majesty's Justices of the Peace for the said State who says that on the 11th day of March 1977, at Woodanilling the defendant had not within thirty five days of the service of notice upon him, complied with the requisitions therein:

- (b) The requisition in respect of which the complaint is made are not the subject of appeal under that Division.
- (c) That as a consequence, the Council ask for an order that the neglected building be demolished by the Council.
- (d) This complaint is brought in accordance with section 408 of the Local Government Act, 1960-1973.

These are therefore to command you the defendant, IVAN YUJNOVICH, of 396 Cardigan Street, Woodanilling to appear at Court of Petty Sessions, Court House, Wagin, in the said State on the 6th September, 1979, at ten o'clock in the forenoon, before such Justices as may then be there, to answer the said complaint, and to be dealt with according to law.

Given under my hand at Wagin in the said State, this 22nd day of June, 1979.

E. R. BLIGHT, J.P.

LOCAL GOVERNMENT ACT, 1960-1978.

Memorandum of Imposing Rates. (Section 550.)

Municipality of the City of Perth.

To Whom It May Concern:

AT the Meeting of the Council of the City of Perth held on the 16th day of July, 1979, it was resolved that the rates and charges specified hereunder should be imposed on all rateable property within the district of the Municipality for the period 1st July, 1979, to 30th June, 1980, in accordance with the Local Government Act, 1960-1978, the City of Perth Endowment Lands Act, 1920 and the Health Act, 1911.

Dated this 17th day of July, 1979.

F. C. CHANEY,
Lord Mayor.

Schedule of Rates and Charges Levied:

- (a) General Rate of 8.605 cents in the dollar upon the Gross Rental value of rateable land except the lands specified in the preamble to the City of Perth Endowment Lands Act, 1920.
- (b) General Rate of 1 cent in the dollar upon the unimproved value of all rateable land in the lands specified in the said preamble.

Rubbish Charge:

Unrated Properties:

A charge of 25 cents per cubic foot in respect of properties within the City of Perth which are exempted from rating and from which refuse is removed provided that this charge shall not apply to premises in respect of which an *ex gratia* payment is made in lieu of rates.

LOCAL GOVERNMENT ACT, 1960-1978.

Shire of Broomehill.

Memorandum of Imposing Rates.

To Whom it may concern:

AT a meeting of the Broomehill Shire Council held on 12th July, 1979, it was resolved that the rates specified hereunder should be imposed on all rateable property within the district of the Municipality in accordance with the provisions of the Local Government Act, 1960-1978.

Dated this 16th day of July, 1979.

S. T. JAMES,
President.

G. R. THORN,
Shire Clerk.

Schedule of Rates Levied.

- General: 1.92 cents in the dollar on Unimproved Values. 5.5 cents in the dollar on Annual Values.
- Minimum Rate: \$10.00 per location, lot or other piece of land.
- Rubbish Charge: \$26.00 per annum of one standard bin per week.
- Discount: 10% will be allowed on all rates paid within 30 days of the date of service.

LOCAL GOVERNMENT ACT, 1960-1978 and HEALTH ACT, 1911-1973.

Shire of Dandaragan.

Memorandum of Imposing Rates.

To whom it may concern:

AT a meeting of the Dandaragan Shire Council, held on the 11th July, 1979, it was resolved that the rates specified hereunder should be imposed on all rateable property within the district of the

Shire of Dandaragan in accordance with the provisions of the Local Government Act, 1960-1978 and the Health Act, 1911-1973.

Dated this 11th day of July, 1979.

F. H. CREAGH,
Shire President.

I. W. STUBBS,
Shire Clerk.

Schedule of Rates Levied.

General Rates: 3.85 cents in the dollar on unimproved values and 25 cents in the dollar on gross rental values. Minimum rate of \$40 per lot or location. Ten per cent. discount allowed for payment in full within 30 days.

Sanitary Rates: 1.07 cents in the dollar on unimproved values on lots within the townsites of Jurien and Cervantes.

Jurien Power Supply: 1.25 per cent of the gross value received for the sale of electricity.

LOCAL GOVERNMENT ACT, 1960-1978.

City of Perth.

Notice of Intention to Borrow.

Proposed Loans (No. 119) of \$1 451 000; (No. 120) of \$232 400; (No. 122) of \$250 000; (No. 124) of \$381 730.

NOTICE is hereby given that the Council of the City of Perth proposes to borrow \$2 315 130 secured by the issue of debentures for the respective amounts on the following terms and for the purposes shown hereunder:—

Loan 119—\$1 451 000—

	\$	
Roads—widen and improve	420 000	
Footpaths—construction	265 600	
Kerbs—construction	5 400	
Drainage—construction	645 000	
Street lighting—improvements	115 000	
	\$	
		1 451 000

Loan 120—\$232 400—

Recreation Reserves—development and modification	232 400
--	---------

Loan 122—\$250 000—

Land acquisition—road widening	250 000
--------------------------------	---------

Loan 124—\$381 730—

Mobile Plant—additional and replacement	351 730
Computer equipment	30 000
	381 730

\$2 315 130

Loans 119, 120 and 122 are repayable over a period of fifteen years and Loan 124 is repayable over a period of five years, all by six-monthly debentures of equal amounts to cover principal and interest, payable at the office of the City of Perth, Council House, 27 St. George's Terrace, Perth.

Plans, specifications and estimates of cost of such works will be open for inspection by ratepayers for a period of thirty-five days from the date of the advertisement at the office of the Town Clerk, Council House, 27 St. George's Terrace, Perth, between the hours of 10.00 a.m. and 4.00 p.m., Monday to Friday, excluding public holidays.

Dated this 17th day of July, 1979.

F. C. CHANEY,
Lord Mayor.

G. O. EDWARDS,
Town Clerk.

LOCAL GOVERNMENT ACT, 1960-1978.

Town of East Fremantle.

Notice of Intention to Borrow.

Proposed Loan (No. 124) of \$140 000.

PURSUANT to section 610 of the Local Government Act, 1960-1978 the Town of East Fremantle hereby gives notice that it proposes to borrow, by the sale of debentures, money on the following terms: \$140 000 for 20 years repayable at the Commonwealth Bank, Palmyra, by 40 equal half-yearly instalments of principal and interest (the repayments of this Loan will be met by the East Fremantle Football Club Inc., and will be no charge to the Ratepayers of East Fremantle). Purpose:—Additions to Premises and Seating, East Fremantle Oval.

Plans, specifications, estimate of the cost thereof and statement required by section 609 are open for inspection of ratepayers at the office of the Town of East Fremantle between the hours of 9 a.m. and 4 p.m. Mondays to Fridays and for 35 days after the publication of this notice.

Dated the 20th July, 1979.

I. G. HANDCOCK,
Mayor.

M. G. COWAN,
Town Clerk.

LOCAL GOVERNMENT ACT, 1960-1978.

Shire of Carnarvon.

Notice of Intention to Borrow.

Proposed Loan (No. 107) of \$150 000.

PURSUANT to section 610 of the Local Government Act, 1960-1978 the Shire of Carnarvon hereby gives notice that it proposes to borrow money by the sale of debentures on the following terms and for the following purpose: \$150 000 for a period of 25 years repayable at the office of the Council, Carnarvon, by half yearly instalments of interest and principal. Purpose: Upgrading of sewerage treatment facilities.

Plans, specifications and estimates as required by section 609 of the Act are available at the office of the Council during office hours for a period of 35 days after publication of this notice.

Dated this 18th day of July, 1979.

F. G. BAXTER,
Shire President.

A. J. TAYLOR,
Shire Clerk.

LOCAL GOVERNMENT ACT, 1960-1978.

Shire of Cuballing.

Notice of Intention to Borrow.

Proposed Loan (No. 42) of \$42 000.

PURSUANT to section 610 of the Local Government Act, 1960-1978, the Cuballing Shire Council hereby gives notice that it proposes to borrow money by sale of debentures on the following terms and for the following purpose:—\$42 000 for a period of five years repayable at the office of the Council by 10 equal half yearly instalments of principal and interest. Purpose: Purchase of Plant.

Plans, specifications and estimates of costs as required by section 609 of the Act are open for inspection at the office of the Council for 35 days after the publication of this notice.

L. G. GROUT,
President.

T. W. BRADSHAW,
Shire Clerk.

LOCAL GOVERNMENT ACT, 1960-1978.

Shire of Northam.

Notice of Intention to Borrow.

Proposed Loan (No. 54) of \$56 000.

PURSUANT to section 610 of the Local Government Act, 1960-1978, the Northam Shire Council hereby gives notice that it proposes to borrow money by the sale of debentures on the following terms for the following purpose: \$56 000 for a period of 7 years repayable at the office of the Shire of Northam by 14 equal half-yearly instalments on principal and interest. Purpose: Road Plant.

Estimates of costs as required by section 609 of the Act, are available for inspection at the office of the Council during business hours for thirty five (35) days from publication of this notice.

D. R. ANTONIO,
President.

T. J. O'MEARA,
Shire Clerk.

LOCAL GOVERNMENT ACT, 1960-1978.

Shire of Plantagenet.

Notice of Intention to Borrow.

Proposed Loan (No. 63) of \$90 000.

PURSUANT to the provisions of section 610 of the Local Government Act, 1960-1978, the Council of the Shire of Plantagenet hereby gives notice of intention to borrow money on the following terms for the following purpose: \$90 000 for a period of fifteen (15) years repayable at the Commonwealth Savings Bank of Australia, Perth, by thirty (30) equal half yearly instalments of Principal and Interest. Purpose: Community Centre Development including Squash Courts.

Estimates of costs as required by section 609 of the Local Government Act, 1960-1978, are available at the Office of the Council during business hours, for thirty five (35) days from publication of this notice.

Dated this 16th day of July, 1979.

J. D. ADAMS,
Deputy President.

T. McDONALD,
Shire Clerk.

CORRIGENDUM.

LOCAL GOVERNMENT ACT, 1960-1978.

Shire of Roebourne.

Notice of Intention to Borrow.

Proposed Loan (No. 49) of \$200 000.

THE notice under the above heading published in the *Government Gazette* (No. 65) dated 9th March, 1979, on page 645, is incorrect and is amended as follows:—

Line 10—Delete the word and figure Twenty (20) and insert Ten (10).

Line 12—Delete the word and figure Forty (40) and insert Twenty (20).

R. CRANE,
President.

F. GOW,
Shire Clerk.

CORRIGENDUM.

LOCAL GOVERNMENT ACT, 1960-1978.

Shire of Roebourne.

Notice of Intention to Borrow.

Proposed Loan (No. 51) of \$150 000.

THE notice under the above heading published in the *Government Gazette* (No. 65) dated 9th March, 1979, on page 645, is incorrect and is amended as follows:—

Line 9—Delete \$150 000, insert \$100 000.

Line 13—After the words Purpose: Staff Housing, add the following paragraph:

\$50 000 for a period of ten (10) years, repayable at the office of the Shire of Roebourne, Welcome Road, Karratha, in twenty (20) equal instalments of principal and interest. Purpose: Staff Housing.

R. CRANE,
President.

F. GOW,
Shire Clerk.

LOCAL GOVERNMENT ACT, 1960-1978.

City of Nedlands.

Lease of Land.

Department of Local Government,
Perth, 11th July, 1979.

L.G. ND-4-4.

IT is hereby notified for public information that His Excellency the Governor has directed under the provisions of section 267(3) of the Local Government Act, 1960-1978, that the Nedlands City Council may lease portion of Reserve A 20838 to the Girl Guides Association (Western Australian Branch) Inc. for a period of ten years without calling public tender.

R. C. PAUST,
Secretary for Local Government.

LOCAL GOVERNMENT ACT, 1960-1978.

Town of Bassendean.

Lease of Land.

Department of Local Government,
Perth, 11th July, 1979.

L.G. BS-4-4.

IT is hereby notified for public information that His Excellency the Governor has directed under the provisions of section 267(3) of the Local Government Act, 1960-1978, that the Bassendean Town Council may lease portion of Reserve 24780 to the Bassendean Caledonian Soccer Football Club Inc. for a period of twenty years without calling public tender.

R. C. PAUST,
Secretary for Local Government.

LOCAL GOVERNMENT ACT, 1960-1978.

Town of Bassendean.

Sale of Land.

Department of Local Government,
Perth, 11th July, 1979.

L.G. BS-4-6.

IT is hereby notified for public information that His Excellency the Governor has consented under the provisions of section 266 of the Local Government Act, 1960-1978, to the sale by the Bassendean Town Council of Lots 546 to 555 (inclusive) being all the land contained in Certificates of Title Volume 1447, Folios 453 to 462 (inclusive), and directed that the Council may sell the land by private treaty.

R. C. PAUST,
Secretary for Local Government.

LOCAL GOVERNMENT ACT, 1960-1978.

Town of Geraldton.
Sale of Land.

Department of Local Government,
Perth, 11th July, 1979.

L.G. G-4-6E.

IT is hereby notified for public information that His Excellency the Governor has consented under the provisions of section 266 of the Local Government Act, 1960-1978, to the sale by the Geraldton Town Council of Lots 11-22 inclusive, 27-53 inclusive and 55, 56 and 58 on Plan 12799 by public tender or auction.

R. C. PAUST,
Secretary for Local Government.

LOCAL GOVERNMENT ACT, 1960-1978.

Shire of Esperance.
Sale of Land.

Department of Local Government,
Perth, 11th July, 1979.

L.G. ES-4/6A.

IT is hereby notified for public information that His Excellency the Governor has consented under the provisions of the Local Government Act, 1960-1978, to the sale by the Esperance Shire Council of Lot 2 Wegner Drive being the land contained in Certificate of Title Volume 531, Folio 185A, by public tender or public auction.

R. C. PAUST,
Secretary for Local Government.

LOCAL GOVERNMENT ACT, 1960-1978.

Town of Narrogin.
Sale of Land.

Department of Local Government,
Perth, 11th July, 1979.

L.G. NG-4-6.

IT is hereby notified for public information that His Excellency the Governor has consented under the provisions of section 266 of the Local Government Act, 1960-1978, to the sale by the Narrogin Town Council of portion of Lot 28 Egerton Street being portion of the land contained in Certificate of Title Volume 1167, Folio 183, by public tender or auction.

R. C. PAUST,
Secretary for Local Government.

LOCAL GOVERNMENT ACT, 1960-1978.

Shire of Kalamunda.
Sale of Land.

Department of Local Government,
Perth, 11th July, 1979.

L.G. KM-4/6C.

IT is hereby notified for public information that His Excellency the Governor has consented under the provisions of section 266 of the Local Government Act, 1960-1978, to the sale by the Kalamunda Shire Council of—

- (i) portion of Canning Location 424 and being Lot 5 on Diagram 32491 and being all of the land comprised in Certificate of Title Volume 1309, Folio 828;
- (ii) portion of Kalamunda Lot 96 and being Lot 16 on Plan 4862 and being all of the land comprised in Certificate of Title Volume 1233, Folio 639;
- (iii) portion of each of Canning Locations 420, 424, 444 and Kalamunda Lot 227 and being Lots 4-13 inclusive and Lot 46 the subject of Plan 9232 and being portion of the land comprised in Certificate of Title Volume 290, Folio 86A;
- (iv) portion of Swan Location 1449 the subject of Diagram 6484 and being the land comprised in Certificate of Title Volume 857, Folio 188,

by public tender or public auction and directed that the Council may sell any lots remaining unsold by private treaty within six months of the date of auction or close of tender.

R. C. PAUST,
Secretary for Local Government.

LOCAL GOVERNMENT ACT, 1960-1978.

Shire of Bridgetown-Greenbushes.
Sale of Land.

Department of Local Government,
Perth, 11th July, 1979.

L.G. BG-4-6.

IT is hereby notified for public information that His Excellency the Governor has consented under the provisions of section 266 of the Local Government Act, 1960-1978, to the sale by the Bridgetown-Greenbushes Shire Council of—

- (1) Lot 6 of Bridgetown Town Lot 101 being the land comprised in Certificate of Title Volume 908, Folio 72.
- (2) Lot 7 of Bridgetown Town Lot 101 being the land comprised in Certificate of Title Volume 866, Folio 61, and
- (3) Lot 8 and Lot 9 of Bridgetown Town Lot 101 being the land comprised in Certificate of Title Volume 805, Folio 5,

by public tender or public auction.

R. C. PAUST,
Secretary for Local Government.

LOCAL GOVERNMENT ACT, 1960-1978.

Shire of Wanneroo.
Sale of Land.

Department of Local Government,
Perth, 11th July, 1979.

L.G. WN-4-6.

IT is hereby notified for public information that His Excellency the Governor has consented under the provisions of section 266 of the Local Government Act, 1960-1978, to the sale by the Wanneroo Shire Council of portion of Swan Location 2579 and being Lots 11 to 15 inclusive on Diagram 53573 being the whole of the land contained in Certificate of Title Volume 1517, Folios 670 to 674 inclusive, by public tender or public auction.

R. C. PAUST,
Secretary for Local Government.

LOCAL GOVERNMENT ACT, 1960-1978.

Shire of Cunderdin.
Sale of Land.

Department of Local Government,
Perth, 11th July, 1979.

L.G. CD-4/6B.

IT is hereby notified for public information that His Excellency the Governor has consented under the provisions of section 266 of the Local Government Act, 1960-1978, to the sale by the Cunderdin Shire Council of portion of each of Avon Locations 2190 and 2222 and being Lot 74 and being land contained in Certificate of Title Volume 1534, Folio 465, by public tender or auction.

R. C. PAUST,
Secretary for Local Government.

LOCAL GOVERNMENT ACT, 1960-1978.

Shire of Tammin.

Sale of Land by Private Treaty.

Department of Local Government,
Perth, 11th July, 1979.

L.G. TN-4-6.

IT is hereby notified for public information that His Excellency the Governor has consented under the provisions of section 266 of the Local Government Act, 1960-1978, to the sale by the Tammin Shire Council of Lot 7 of portion of Tammin Agricultural Area Lot 70, being portion of the land comprised in Certificate of Title Volume 150, Folio 45A, and directed that the Council may sell the land to R. K. Ingham by private treaty.

R. C. PAUST,
Secretary for Local Government.

LOCAL GOVERNMENT ACT, 1960-1978.

Town of Geraldton.

Transfer of Land.

Department of Local Government,
Perth, 11th July, 1979.

L.G. G-4-6E.

IT is hereby notified for public information that His Excellency the Governor has consented under the provisions of section 266 of the Local Government Act, 1960-1978, to the transfer by the Geraldton Town Council of Lots 54, 57 and 59 of Geraldton Sub-lot 67 being portion of the land comprised in Certificate of Title Volume 1131, Folio 718, to Westrail; Lots 8, 9 and 10 of Geraldton Sub-lots 67, 70 and 143 being portion of the land comprised in Certificate of Title Volume 1131, Folio 718, Volume 181, Folio 138A and Volume 1423, Folio 759 to the Uniting Church in Australia Property Trust (W.A.); and Lots 23, 24, 25 and 26 of Geraldton Sub-lots 72 and 143 being portion of the land comprised in Certificates of Title Volume 52, Folio 195 and Volume 1423, Folio 759, to the Commissioners of the Presbyterian Church in Western Australia.

R. C. PAUST,
Secretary for Local Government.

LOCAL GOVERNMENT ACT, 1960-1978.

Shire of Esperance.

Transfer of Land.

Department of Local Government,
Perth, 11th July, 1979.

L.G. ES-4-6B.

IT is hereby notified for public information that His Excellency the Governor has consented under the provisions of section 266 of the Local Government Act, 1960-1978, to the transfer by the Esperance Shire Council of portion of Esperance Location 29 being the land contained in Certificate of Title Volume 1529, Folio 650, to the Crown.

R. C. PAUST,
Secretary for Local Government.

LOCAL GOVERNMENT ACT, 1960-1978.

Shire of Esperance.

Lease of Land.

Department of Local Government,
Perth, 11th July, 1979.

L.G. ES-4-4.

IT is hereby notified for public information that His Excellency the Governor has directed under the provisions of section 267(3) of the Local Government Act, 1960-1978, that the Esperance Shire Council may lease portion of Reserve 3287 to P. A. Smith and S. A. Holthouse on behalf of the Esperance Tennis Club for a period of ten years without calling public tender.

R. C. PAUST,
Secretary for Local Government.

LOCAL GOVERNMENT ACT, 1960-1978.

Shire of Esperance.

Lease of Land.

Department of Local Government,
Perth, 11th July, 1979.

L.G. ES-4-4B.

IT is hereby notified for public information that His Excellency the Governor has directed under the provisions of section 267(3) of the Local Government Act, 1960-1978, that the Esperance Shire Council may lease Reserve 34376 to the Cascades Town Recreation Association Inc. for a period of ten years without calling public tender.

R. C. PAUST,
Secretary for Local Government.

LOCAL GOVERNMENT ACT, 1960-1978.

Shire of Carnarvon.

Loan.

Department of Local Government,
Perth, 11th July, 1979.

L.G. C-3-8F.

IT is hereby notified for public information that His Excellency the Governor has approved of the upgrading of facilities at the hall on Reserve 9532 being declared a work and undertaking for which money may be borrowed under the provisions of Part XXVI of the Local Government Act, 1960-1978, by the Carnarvon Shire Council.

R. C. PAUST,
Secretary for Local Government.

LOCAL GOVERNMENT ACT, 1960-1978.

Shire of Cue.

Loan.

Department of Local Government,
Perth, 11th July, 1979.

L.G. CU-3-8.

IT is hereby notified for public information that His Excellency the Governor has approved of the extensions to the power house and mains extensions by the State Energy Commission being declared a work and undertaking for which money may be borrowed under the provisions of Part XXVI of the Local Government Act, 1960-1978, by the Cue Shire Council.

R. C. PAUST,
Secretary for Local Government.

LOCAL GOVERNMENT ACT, 1960-1978.

Shire of Koorda.

Loan.

Department of Local Government,
Perth, 11th July, 1979.

L.G. KD-3-8.

IT is hereby notified for public information that His Excellency the Governor has approved of the construction of a house on Lot 201 Lodge Street, Koorda:—

- (i) being declared a work and undertaking for which money may be borrowed under the provisions of Part XXVI of the Local Government Act, 1960-1978; and
- (ii) to be sold under contract of sale pursuant to section 514 of that Act to J. A. & J. F. McTavish by the Koorda Shire Council.

R. C. PAUST,
Secretary for Local Government.

LOCAL GOVERNMENT ACT, 1960-1978.
 Shire of West Kimberley.
 Loan.
 Department of Local Government,
 Perth, 11th July, 1979.

L.G. WK-3-8.
 IT is hereby notified for public information that His Excellency the Governor has approved of the construction of Stage 3 of the Derby Sewerage Scheme by the Public Works Department being declared a work and undertaking for which money may be borrowed under the provisions of Part XXVI of the Local Government Act, 1960-1978, by the West Kimberley Shire Council.

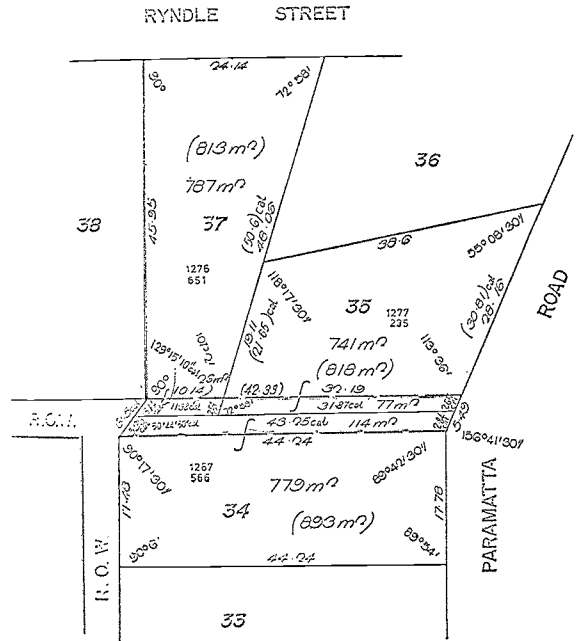
R. C. PAUST,
 Secretary for Local Government.

portion of the private street which is described as being portion of Swan Location 1296 and being part of the land coloured brown on Plan 4106 (Sheet 3) being part of the land contained in Certificate of Title Volume 49, Folio 386A, be closed, and the land contained therein be allocated to the adjoining Lots 37 Ryndle Street and 34 and 35 Paramatta Road, Doubleview, as shown in the Schedule hereunder.

R. C. PAUST,
 Secretary for Local Government.

Schedule.

Diagram 56688.



COMPILED FROM L.T.O. PLAN 6607(1)

LOCAL GOVERNMENT ACT, 1960-1978.
 Shire of Cranbrook.
 Rating Exemption.
 Department of Local Government,
 Perth, 11th July, 1979.

L.G. 98/79.
 IT is hereby notified for public information that His Excellency the Governor acting pursuant to the provisions of subsection (10) (b) of section 532 of the Local Government Act, 1960-1978, has declared exempt from municipal rates the land described as Tenterden Lot 17, the subject of special lease 3116/6752.

R. C. PAUST,
 Secretary for Local Government.

LOCAL GOVERNMENT ACT, 1960-1978.
 Shire of Merredin.
 Acquisition of Land.
 Department of Local Government,
 Perth, 11th July, 1979.

L.G. MD-4-12.
 IT is hereby notified for public information that His Excellency the Governor has approved of a proposal by the Shire of Merredin to purchase and subdivide Merredin Lot 1290 under the provisions of section 514A of the Local Government Act, 1960-1978, for the purpose of re-selling the whole of the land after subdividing it under and in accordance with the Town Planning and Development Act, 1928.

R. C. PAUST,
 Secretary for Local Government.

LOCAL GOVERNMENT ACT, 1960-1978.
 City of Stirling.
 Closure of Private Street.
 Department of Local Government,
 Perth, 11th July, 1979.

L.G. St-4-8P.
 IT is hereby notified for public information that His Excellency the Governor has approved of the resolution passed by the Stirling City Council that

LOCAL GOVERNMENT ACT, 1960-1978.

Municipal Election.

Department of Local Government,
 Perth, 12th July, 1979.

IT is hereby notified, for general information, in accordance with section 129 of the Local Government Act, 1960-1978, that the following person has been elected Member of the undermentioned Municipality to fill the vacancy shown in the particulars hereunder:—

Date of Election; Member Elected; Surname; Christian Name; Ward; Occupation; How vacancy occurred: (a) Effluxion of time; (b) Resignation; (c) Death; Name of Previous Member; Remarks.

Shire of Bridgetown-Greenbushes.

6/7/79; Grant, Sean Leonard; East; Builder/Theatre Director; (c); Doust, W. L. H.; Extraordinary Unopposed.

R. C. PAUST,
 Secretary for Local Government.

MOTOR VEHICLE (THIRD PARTY INSURANCE) ACT, 1943-1976.

Local Government Department,
Perth, 11th July, 1979.

HIS Excellency the Governor in Executive Council, acting pursuant to the powers conferred by the Motor Vehicle (Third Party Insurance) Act, 1943-1976, has been pleased to make the regulations set forth in the Schedule hereunder.

R. C. PAUST,
Secretary for Local Government.

Schedule.

REGULATIONS.

CLD. 1657/49.

Principal regulations.

1. In these regulations the Motor Vehicle (Third Party Insurance) Act Regulations, 1962, published in the *Government Gazette* on the 1st May, 1962, and reprinted pursuant to the Reprinting of Regulations Act, 1954, published in the *Government Gazette* on the 15th February, 1968, and amended from time to time thereafter by notices so published are referred to as the principal regulations.

Reg. 26 amended.

2. Regulation 26 of the principal regulations is amended by substituting for the expression "\$40.00" in the first line of item (a) the expression "\$50.00".

LOCAL GOVERNMENT ACT, 1960-1978.

The Municipality of the City of Perth.

By-law No. 63—Town Planning Classification or Zoning By-law for the land and/or buildings in the Victoria Park/Carlisle Area being part of the City of Perth Municipal District—Amendment.

IN pursuance of the powers conferred upon it by the abovementioned Act and of all other powers enabling it the Council of the abovementioned Municipality hereby records having resolved on the 21st day of May, 1979, to make and submit for confirmation by the Governor the following amendment to By-law No. 63:—

That all those portions of land shown hereunder—

Portion of Swan Location 36 and being part of Lot 1130 on Plan 598 and being the sole remaining land comprised in Certificate of Title Volume 509, Folio 79.

Portion of Swan Location 36 and being part of Lot 1129 on Plan 4377 and being the sole remaining land comprised in Certificate of Title Volume 902, Folio 38.

Portion of Swan Location 36 and being Lot 1123 on Plan 4377 (Sheet 4) and being the whole of the land comprised in Certificate of Title Volume 39, Folio 240A.

Portion of Canning Location 2 and being Lot 38 on Diagram 27802 and being the whole of the land comprised in Certificate of Title Volume 1425, Folio 248.

Portion of Canning Location 2 and being Lot 39 on Diagram 27802 and being the whole of the land comprised in Certificate of Title Volume 1425, Folio 249.

Portion of Swan Location 36 and being part of Lot 439 on Plan 1030 (Sheet 3) and being the whole of the land comprised in Certificate of Title Volume 1458, Folio 194.

Portion of Swan Location 36 and being part of Lot 440 on Plan 1030 (Sheet 3) and being the whole of the land comprised in Certificate of Title Volume 1457, Folio 386.

Portion of Swan Location 36 and being part of Lot 441 on Plan 1030 (Sheet 3) and being the whole of the land comprised in Certificate of Title Volume 1458, Folio 192.

Portion of Swan Location 36 and being part of Lot 402 on Plan 1030 (Sheet 3) and being the whole of the land comprised in Certificate of Title Volume 1458, Folio 199.

Portion of Swan Location 36 and being part of Lot 444 on Plan 1030 (Sheet 3) and being the whole of the land comprised in Certificate of Title Volume 1457, Folio 507.

Portion of Canning Location 2 and being Lot 585 on Plan 1740 and being the whole of the land comprised in Certificate of Title Volume 1054, Folio 778,
be and are hereby included in No. 1 Classification (Single Tenement Dwellings) and that the Victoria Park/Carlisle Zoning Plan No. 63 be and is hereby amended accordingly.

Dated this 22nd day of June, 1979.
The Common Seal of the City of Perth was
hereunto affixed in the presence of:

[L.S.]

F. C. CHANEY,
Lord Mayor.

G. O. EDWARDS,
Town Clerk.

Recommended—

JUNE CRAIG,
Minister for Local Government.

Approved by His Excellency the Governor in Executive Council this 11th day of July, 1979.

J. E. A. PRITCHARD,
Acting Clerk of the Council.

LOCAL GOVERNMENT ACT, 1960-1978.

The Municipality of the City of Perth.

By-law No. 63—Town Planning Classification or Zoning By-law for Land and/or Buildings in the Victoria Park-Carlisle Area being part of the City of Perth Municipal District—Amendment.

IN pursuance of the powers conferred upon it by the abovementioned Act and of all other powers enabling it the Council of the abovementioned Municipality hereby records having resolved on the 23rd day of April, 1979, to make and submit for confirmation by the Governor the following amendment to By-law No. 63:—

That Clause 10 be deleted and the following substituted therefor:—

10. Any person committing a breach of any of the provisions of this By-law shall be liable on conviction to a maximum penalty of \$200 and a maximum daily penalty of \$20 for each day during which the offence continues.

Dated this 29th day of May, 1979.

The Common Seal of the City of Perth was
hereunto affixed in the presence of:

[L.S.]

F. C. CHANEY,
Lord Mayor.

G. O. EDWARDS,
Town Clerk.

Recommended—

JUNE CRAIG,
Minister for Local Government.

Approved by His Excellency the Governor in Executive Council this 11th day of July, 1979.

J. E. A. PRITCHARD,
Acting Clerk of the Council.

LOCAL GOVERNMENT ACT, 1960-1978.

The Municipality of the City of Perth.

By-law No. 63—Town Planning Classification or Zoning By-law for Land and/or Buildings in the Victoria Park-Carlisle Area being part of the City of Perth Municipal District—Amendment.

IN pursuance of the powers conferred upon it by the abovementioned Act and of all other powers enabling it the Council of the abovementioned Municipality hereby records having resolved on the 23rd day of April, 1979, to make and submit for confirmation by the Governor the following amendments to By-law No. 63:—

1. That Clause 5 be deleted and the following substituted therefor:

5. Save with the approval of the Council given pursuant to Clause 5A of this By-law or except as provided in Clause 9, no building shall hereafter be used, erected, altered or enlarged and no building or land shall hereafter be used or adapted to be used for any purpose other than a purpose permitted under this By-law in the Zone in which such building or land is situated or located.

2. That a new Clause be inserted after Clause 5 as follows:
- 5A. In any Zone the Council may permit land to be developed subject to such conditions as the Council deems fit:
- (a) for use for a purpose which is not permitted in that Zone;
 - (b) notwithstanding that the development will not comply with a standard or requirement prescribed by this By-law for that type of development;
- if the Council is satisfied by an absolute majority that:
- (i) the development would be consistent with the orderly and proper planning of the locality and the preservation of its amenities; and
 - (ii) the use to be made of the land and the non-compliance with the prescribed standard or requirement will not have any adverse effect upon the occupiers or users of the development or the property in or the inhabitants of the locality or the likely future development of the locality.

Dated this 29th day of May, 1979.
The Common Seal of the City of Perth was
hereunto affixed in the presence of:

[L.S.]

F. C. CHANEY,
Lord Mayor.
G. O. EDWARDS,
Town Clerk.

Recommended—

JUNE CRAIG,
Minister for Local Government.

Approved by His Excellency the Governor in Executive Council this 11th day of July, 1979.

J. E. A. PRITCHARD,
Acting Clerk of the Council.

LOCAL GOVERNMENT ACT, 1960-1978.

The Municipality of the City of Perth.

By-law No. 64—Town Planning Classification or Zoning By-law for Land and/or Buildings in the North Perth-Mount Hawthorn-Wembley-Leederville Area being part of the City of Perth Municipal District—Amendment.

IN pursuance of the powers conferred upon it by the abovementioned Act and of all other powers enabling it the Council of the abovementioned Municipality hereby records having resolved on the 23rd day of April, 1979, to make and submit for confirmation by the Governor the following amendment to By-law No. 64:—

That Clause 10 be deleted and the following substituted therefor:—

10. Any person committing a breach of any of the provisions of this By-law shall be liable on conviction to a maximum penalty of \$200 and a maximum daily penalty of \$20 for each day during which the offence continues.

Dated this 29th day of May, 1979.
The Common Seal of the City of Perth was
hereunto affixed in the presence of:

[L.S.]

F. C. CHANEY,
Lord Mayor.
G. O. EDWARDS,
Town Clerk.

Recommended—

JUNE CRAIG,
Minister for Local Government.

Approved by His Excellency the Governor in Executive Council this 11th day of July, 1979.

J. E. A. PRITCHARD,
Acting Clerk of the Council.

LOCAL GOVERNMENT ACT, 1960-1978.

The Municipality of the City of Perth.

By-law No. 64—Town Planning Classification or Zoning By-law for Land and/or Buildings in the North Perth-Mount Hawthorn-Wembley-Leederville Area being part of the City of Perth Municipal District—Amendment.

IN pursuance of the powers conferred upon it by the abovementioned Act and of all other powers enabling it the Council of the abovementioned Municipality hereby records having resolved on the 23rd day of April, 1979, to make and submit for confirmation by the Governor the following amendments to By-law No. 64:—

1. That Clause 5 be deleted and the following substituted therefor:
 5. Save with the approval of the Council given pursuant to Clause 5A of this By-law or except as provided in Clause 9, no building shall hereafter be used, erected, altered or enlarged and no building or land shall hereafter be used or adapted to be used for any purpose other than a purpose permitted under this By-law in the Zone in which such building or land is situated or located.
2. That a new Clause be inserted after Clause 5 as follows:
 - 5A. In any Zone the Council may permit land to be developed subject to such conditions as the Council deems fit:
 - (a) for use for a purpose which is not permitted in that Zone;
 - (b) notwithstanding that the development will not comply with a standard or requirement prescribed by this By-law for that type of development;
 if the Council is satisfied by an absolute majority that:
 - (i) the development would be consistent with the orderly and proper planning of the locality and the preservation of its amenities; and
 - (ii) the use to be made of the land and the non-compliance with the prescribed standard or requirement will not have any adverse effect upon the occupiers or users of the development or the property in or the inhabitants of the locality or the likely future development of the locality.

Dated this 29th day of May, 1979.

The Common Seal of the City of Perth was hereunto affixed in the presence of:

[L.S.]

F. C. CHANEY,
Lord Mayor.
G. O. EDWARDS,
Town Clerk.

Recommended—

JUNE CRAIG,
Minister for Local Government.

Approved by His Excellency the Governor in Executive Council this 11th day of July, 1979.

J. E. A. PRITCHARD,
Acting Clerk of the Council.

LOCAL GOVERNMENT ACT, 1960-1978.

The Municipality of the City of Perth.

By-law No. 64—Town Planning Classification or Zoning By-law for the Land and/or Buildings in the North Perth-Mount Hawthorn-Wembley-Leederville Area being part of the City of Perth Municipal District—Amendment.

IN pursuance of the powers conferred upon it by the abovementioned Act and of all other powers enabling it the Council of the abovementioned Municipality hereby records having resolved on the 19th day of March, 1979, to make and submit for confirmation by the Governor, the following amendment to By-law No. 64:—

That the following portions of land shown hereunder:—

- Portion of Perthshire Location Ag and being Lot 110 on Plan 3232 (Sheet 2) and being the whole of the land comprised in Certificate of Title Volume 117, Folio 77A.
- Portion of Perthshire Location Ag and being Lot 111 on Plan 3232 (Sheet 5) and being the whole of the land comprised in Certificate of Title Volume 1383, Folio 505.
- Portion of Perthshire Location Ag and being Lot 112 on Plan 3232 (Sheet 5) and being the whole of the land comprised in Certificate of Title Volume 1352, Folio 950.
- Portion of Perthshire Location Ag and being Lot 113 on Plan 3232 and being the whole of the land comprised in Certificate of Title Volume 1041, Folio 952.
- Portion of Perthshire Location Ag and being Lot 114 on Plan 3232 (Sheet 5) and being the whole of the land comprised in Certificate of Title Volume 1348, Folio 77.

Portion of Perthshire Location Ag and being Lot 115 on Plan 3232 (Sheet 5) and being the whole of the land comprised in Certificate of Title Volume 1394, Folio 89.

Portion of Perthshire Location Ag and being Lot 116 on Plan 3232 and being the whole of the land comprised in Certificate of Title Volume 776, Folio 74.

be and are hereby excised from the No. 1 Zone classification and reclassified and included in the No. 2 Zone classification and that the North Perth-Mount Hawthorn-Wembley-Leederville Area Zoning Plan No. 64 be and is hereby amended accordingly.

Dated the 29th day of May, 1979.
The Common Seal of the City of Perth was
hereunto affixed in the presence of:

[L.S.]

F. C. CHANEY,
Lord Mayor.
G. O. EDWARDS,
Town Clerk.

Recommended—

JUNE CRAIG,
Minister for Local Government.

Approved by His Excellency the Governor in Executive Council this 11th day of July, 1979.

J. E. A. PRITCHARD,
Acting Clerk of the Council

LOCAL GOVERNMENT ACT, 1960-1978.

The Municipality of the City of Perth.

By-law No. 65—Town Planning Classification or Zoning By-law for Land and/or Buildings in the Central Area being part of the City of Perth Municipal District—Amendment.

IN pursuance of the powers conferred upon it by the abovementioned Act and of all other powers enabling it the Council of the abovementioned Municipality hereby records having resolved on the 23rd day of April, 1979, to make and submit for confirmation by the Governor the following amendments to By-law No. 65:—

1. That Clause 5 be deleted and the following substituted therefor:—
 5. Save with the approval of the Council given pursuant to Clause 5A of this By-law or except as provided in Clause 9, no building shall hereafter be used, erected, altered or enlarged and no building or land shall hereafter be used or adapted to be used for any purpose other than a purpose permitted under this By-law in the Zone in which such building or land is situated or located.
2. That a new Clause be inserted after Clause 5 as follows:—
 - 5A. In any Zone the Council may permit land to be developed subject to such conditions as the Council deems fit:—
 - (a) for use for a purpose which is not permitted in that Zone;
 - (b) notwithstanding that the development will not comply with a standard or requirement prescribed by this By-law for that type of development;
 if the Council is satisfied by an absolute majority that:—
 - (i) the development would be consistent with the orderly and proper planning of the locality and the preservation of its amenities; and
 - (ii) the use to be made of the land and the non-compliance with the prescribed standard or requirement will not have any adverse effect upon the occupiers or users of the development or the property in or the inhabitants of the locality or the likely future development of the locality.

Dated this 29th day of May, 1979.
The Common Seal of the City of Perth was
hereunto affixed in the presence of:—

[L.S.]

F. C. CHANEY,
Lord Mayor.
G. O. EDWARDS,
Town Clerk.

Recommended—

JUNE CRAIG,
Minister for Local Government.

Approved by His Excellency the Governor in Executive Council this 11th day of July, 1979.

J. E. A. PRITCHARD,
Acting Clerk of the Council.

LOCAL GOVERNMENT ACT, 1960-1978.

The Municipality of the City of Perth.

By-law No. 65—Town Planning Classification or Zoning By-law for Land and/or Buildings in the Central Area being part of the City of Perth Municipal District—Amendment.

IN pursuance of the powers conferred upon it by the abovementioned Act and of all other powers enabling it the Council of the abovementioned Municipality hereby records having resolved on the 23rd day of April, 1979, to make and submit for confirmation by the Governor the following amendment to By-law No. 65:—

That Clause 10 be deleted and the following substituted therefor:—

10. Any person committing a breach of any of the provisions of this By-law shall be liable on conviction to a maximum penalty of \$200 and a maximum daily penalty of \$20 for each day during which the offence continues.

Dated this 29th day of May, 1979.

The Common Seal of the City of Perth was hereunto affixed in the presence of:—

[L.S.]

F. C. CHANEY,
Lord Mayor.

G. O. EDWARDS,
Town Clerk.

Recommended:—

JUNE CRAIG,
Minister for Local Government.

Approved by His Excellency the Governor in Executive Council this 11th day of July, 1979.

J. E. A. PRITCHARD,
Acting Clerk of the Council.

LOCAL GOVERNMENT ACT, 1960-1978.

The Municipality of the Shire of Chapman Valley.

Adoption of Draft Model By-laws Relating to (Caravan and Camping Grounds) No. 2.

IN pursuance of the powers conferred upon it by the abovementioned Act, the Council of the abovementioned Municipality hereby records having resolved on the 15th day of May, 1979, to adopt the Draft Model By-laws published in the *Government Gazette* (No. 15) of the 22nd day of February, 1974, as are set out below:—

Draft Model By-laws (Caravan Parks and Camping Grounds) No. 2 with the following alteration:—

- (1) After the words "Municipality of" in the last definition in by-law 2, add the words "The Shire of Chapman Valley".

Dated this 19th day of June, 1979.

The Common Seal of the Shire of Chapman Valley was hereunto affixed in the presence of:—

[L.S.]

F. E. GREEN,
President.

R. A. SCOTT,
Shire Clerk.

Recommended:—

JUNE CRAIG,
Minister for Local Government.

Approved by His Excellency the Governor in Executive Council this 11th day of July, 1979.

J. E. A. PRITCHARD,
Acting Clerk of the Council.

LOCAL GOVERNMENT ACT, 1960-1978.

The Municipality of the Shire of Chapman Valley.

Adoption of Draft Model By-laws Relating to
(Holiday Accommodation) No. 18.

IN pursuance of the powers conferred upon it by the abovementioned Act, the Council of the abovementioned Municipality hereby records having resolved on the 15th day of May, 1979, to adopt the Draft Model By-laws published in the *Government Gazette* (No. 15) of the 22nd day of February, 1974, as are set out below:—

Draft Model By-laws (Holiday Accommodation) No. 18 with the following alteration:—

- (1) After the words "Municipality of" in the first definition in by-law 2, add the words "the Shire of Chapman Valley".

Dated this 19th day of June, 1979.

The Common seal of the Shire of Chapman Valley was hereunto affixed in the presence of:—

[L.S.]

F. E. GREEN,
President.

R. A. SCOTT,
Shire Clerk.

Recommended:—

JUNE CRAIG,
Minister for Local Government.

Approved by His Excellency the Governor in Executive Council this 11th day of July, 1979.

J. E. A. PRITCHARD,
Acting Clerk of the Council.

LOCAL GOVERNMENT ACT, 1960-1978.

The Municipality of the Shire of Exmouth.

By-laws Relating to the Control and Usage of Learmonth Jetty.

IN pursuance of the powers conferred upon it by the abovementioned Act and of all other powers enabling it, the Council of the abovementioned Municipality hereby records having resolved on the 24th day of January, 1979, to make and submit for confirmation by the Governor the following amendment to the By-laws relating to the Control and Usage of Learmonth Jetty.

(1) That the By-laws relating to the Control and Usage be amended by repealing the whole of the By-laws.

Dated this 22nd day of February, 1979.

The Common Seal of the Municipality of the Shire of Exmouth was hereunto affixed in the presence of—

[L.S.]

A. T. WALTERS,
Commissioner.

K. J. GRAHAM,
Shire Clerk.

Recommended:—

JUNE CRAIG,
Minister for Local Government.

Approved by His Excellency the Governor in Executive Council this 11th day of July, 1979.

J. E. A. PRITCHARD,
Acting Clerk of the Council.

CEMETERIES ACT, 1897-1976.

Katanning Public Cemetery.

By-laws for the Management of the Katanning Public Cemetery.

IN pursuance of the powers conferred upon it by the abovementioned Act and all other powers enabling it, the Trustees of the Katanning Public Cemetery hereby record having resolved on the 25th day of July, 1978 to make and submit for confirmation by the Governor, the following amendment to the By-laws published in the *Government Gazette* on the 9th December, 1949 and

amended by notices published in the *Government Gazette* on the 2nd June, 1950, the 5th October, 1951, the 24th April, 1953, the 13th November, 1959, the 27th September, 1974 and the 6th February, 1976, are referred to in these By-laws as the principal By-laws.

The principal By-laws are amended by substituting for schedule A a schedule as follows:—

Schedule A.

Katanning Public Cemetery.

SCALE OF FEES AND CHARGES PAYABLE TO THE TRUSTEES.

1. On application for an "Order for Burial" the following fees shall be payable in advance.

(a) Grave Interment fees—	\$
For interment of any adult in grave 1.8 metres deep	50.00
For interment of any child under seven years of age in grave 1.37 metres deep	25.00
For interment of any stillborn child in ground set aside for such purpose	15.00
(b) Grant of "Right of Burial"	
Ordinary land for grave 2.4 metres x 1.2 metres where directed	30.00
Ordinary land for grave 2.4 metres x 2.4 metres where directed	50.00
Special land for grave 2.4 metres x 1.2 metres selected by applicant, according to position	40.00
Special land for grave 2.4 metres x 2.4 metres selected by applicant, according to position	55.00
If graves are required to be sunk deeper than 1.8 metres the following additional charges shall be payable:—	
For first additional 30 centimetres	10.00
For second additional 30 centimetres	20.00
For third additional 30 centimetres	30.00
And so on in proportion for each additional 30 centimetres	
(c) Re-opening an ordinary grave:—	
For each interment of an adult	50.00
For each interment of a child under seven years of age	25.00
Each interment of a stillborn child	15.00
(d) Re-opening a brick grave	50.00
(e) Re-opening a vault—according to work required, from	40.00
(f) Extra charges:—	
For each interment in open ground without due notice under By-law 5	20.00
For each interment in private ground without due notice under By-law 5	30.00
For each interment not in usual hours as prescribed by By-law 15	40.00
For late arrival of funeral at cemetery gates as per By-law 16	20.00
For late moving off of funeral from entrance gates as per By-law 17	20.00
For each interment on a Saturday	70.00
Extra for exhumation	30.00
Re-opening grave for exhumation:	
Adult	50.00
Child under seven years	25.00
Re-interment in new grave after exhumation:	
Adult	50.00
Child under seven years	25.00
Miscellaneous—	
For permission to erect a headstone, kerbing or monument	25.00
For use of iron number plate or label	5.00
For use of iron number plate or label for stillborn grave	5.00
For undertaker's license (per annum)	25.00
For making a search in register	0.10
For copy of Grant of Right of Burial	1.00
For copy of By-laws and Regulations	1.00

Passed by resolution of the Members of the Board of Trustees of the Katanning Public Cemetery, held at Katanning on the 25th day of July, 1978.

[L.S.]

ROSS ANDERSON,
Chairman.
R. S. RULAND,
Secretary.

Recommended:—

JUNE CRAIG,
Minister for Local Government.

Approved by His Excellency the Governor in Executive Council this 11th day of July, 1979.

J. E. A. PRITCHARD,
Acting Clerk of the Council.

**FACTORIES AND SHOPS ACT, 1963
(AS AMENDED).**

NOTICE.

(Section 92.)

I, RAYMOND JAMES O'CONNOR, Minister for Labour and Industry, acting under the provisions of subsection (5) (a) of section 92 of the Factories and Shops Act, 1963-1978, do hereby vary the notice published in the *Government Gazette* on 20th June, 1979, by deleting the name of the shop listed in that notice in respect of the dates mentioned under the Zone and Roster specified in the First Schedule to this notice and by adding to that notice the name of the shop and the Zone and Roster specified in the Second Schedule to this notice.

Dated this 9th day of July, 1979.

R. J. O'CONNOR,
Minister for Labour and Industry.

First Schedule.

SHOPS IN ZONE No. 10—BUNBURY DISTRICT.

(i) WEEKDAY NIGHT ROSTER.

Monday to Friday—6 p.m. to 10 p.m.

20th to 24th August, 1979—

Sam's Service Station, Spencer Street, Bunbury.

31st December, 1979, to 4th January, 1980—

Sam's Service Station, Spencer Street, Bunbury.

(ii) WEEKEND ROSTER.

Saturday—1 p.m. to 10 p.m.

Sunday—7 a.m. to 10 p.m.

14th and 15th July, 1979—

Sam's Service Station, Spencer Street, Bunbury.

6th and 7th October, 1979—

Sam's Service Station, Spencer Street, Bunbury.

22nd and 23rd December, 1979—

Sam's Service Station, Spencer Street, Bunbury.

Second Schedule.

SHOPS IN ZONE 10—BUNBURY DISTRICT.

(i) WEEKDAY NIGHT ROSTER.

Monday to Friday—6 p.m. to 10 p.m.

20th to 24th August, 1979—

Picton Service Station, Picton Junction.

31st December, 1979, to 4th January, 1980—

Shell Service Bunbury Plaza, cnr Forrest Avenue and Spencer Street, Bunbury.

(ii) WEEKEND ROSTER.

Saturday—1 p.m. to 10 p.m.

Sunday—7 a.m. to 10 p.m.

14th and 15th July, 1979—

Caltex Spencer Bunbury, 32 Forrest Street, Bunbury.

6th and 7th October, 1979—

B.P. South Bunbury Service Station, cnr. Clark and Spencer Streets, South Bunbury.

22nd and 23rd December, 1979—

Ampol Service Station, cnr. Strickland Street and Forrest Avenue, Bunbury.

**FRUIT GROWING INDUSTRY (TRUST
FUND) ACT, 1947-1960.**

Department of Agriculture,
South Perth, 20th July, 1979.

Agric. 266/65.

HIS Excellency the Governor in Executive Council, acting pursuant to the provisions of the Fruit Growing Industry (Trust Fund) Act, 1947-1960, has been pleased to approve the appointment of the

undermentioned persons as members of the Fruit Growing Industry Trust Fund Committee, created under the said Act, for a period of three years from the 5th September, 1979:—

James Patrick Fallon, representative of the Department of Agriculture, who shall be Chairman.

Henry Charles Gubler and Gilbert Leonard Beales, representatives of the Western Australian Fruit Growers' Association.

E. N. FITZPATRICK,
Director of Agriculture.

GRAIN MARKETING ACT, 1975.

Department of Agriculture,
South Perth, 20th July, 1979.

Agric. 1077/75.

HIS Excellency the Governor in Executive Council has been pleased to appoint, pursuant to section 9 (2) (b) of the Grain Marketing Act, 1975, Denis Byrne Horgan, 33B Saunders Street, Mosman Park, as a Director of the Grain Pool of W.A. for a term of office expiring on 31st July, 1983.

E. N. FITZPATRICK,
Director of Agriculture.

PLANT DISEASES ACT, 1914-1978.

Department of Agriculture,
South Perth, 20th July, 1979.

Agric. 1147/77.

HIS Excellency the Governor in Executive Council has been pleased to appoint the following persons as inspectors pursuant to section 7 (1) of the Plant Diseases Act, 1914-1978:—

Craig Lindsay Gent.

John Ross Fenwick.

Bryan John Gorddard.

E. N. FITZPATRICK,
Director of Agriculture.

COLLEGES ACT, 1978.

Office of the Minister for Education,
20th July, 1979.

HIS Excellency the Governor, acting with the advice and consent of Executive Council, and pursuant to section 13 (1) (A) of the Colleges Act, 1978, has approved of the following appointments to the Council of Nedlands College:—

(a) Slade Drake-Brockman of 8 Cygnet Crescent, Dalkeith, for a term of three years from the 1st July, 1979, to act as Chairman;

(b) Nancy Agnes Lawrie of 22 Traylen Road, Kalamunda, for a term of one year from the 1st July, 1979;

(c) Arthur Paul Latham of 6 Yalgun Road, City Beach, for a term of three years from the 1st July, 1979;

(d) John Murray Ince of 18A Riverway, Salter Point, for a term of three years from the 1st July, 1979;

(e) Noel Geoffrey Ryan of 14 Marimba Crescent, City Beach, for a term of two years from the 1st July, 1979;

(f) Bruce William Dormer of 10 Koolama Place, Kallaroo, for a term of one year from the 1st July, 1979;

(g) Sir Marcus Truby Beeck of Coyrecup, Katanning, for a term of two years from the 1st July, 1979.

P. V. JONES,
Minister for Education.

STATE TENDER BOARD OF WESTERN AUSTRALIA.

Tenders for Government Supplies

Date of Advertising	Schedule No.	Supplies Required	Date of Closing
1979			
June 29	387A/1979	Tyres and Tubes (One Year Period)—Various Government Departments	July 26
June 29	389A/1979	Engine Driven Portable Screening Plants (1 Off To 7 Off)—M.R.D.	July 26
July 6	421A/1979	Filter Anthracite for Jandakot Treatment works (approx. 153 m ³)	July 26
May 4	266A/1979	Supply, Delivery, Assembly, Installation and Commissioning of one (1) only 1 800 mm x 10 000 mm Straight Bed Heavy Duty Lathe—P.W.D.	Aug. 2
July 6	414A/1979	Wagon Wheels (500 only) and Wagon Axles (150 only)—Westrail	Aug. 2
July 6	418A/1979	Video Cassette Recorders (22 only) and Video Receiver/Monitors (22 only)— Technical Education Division	Aug. 2
July 6	419A/1979	7.9 Metre Mobile Dental Caravans (4 only)—Public Health Department	Aug. 2
July 13	422A/1979	Skid Mounted Transportable Laboratories (2 only)—M.R.D.	Aug. 9
July 13	436A/1979	Electro-Medical Equipment for Hospitals (3 year period)—Medical Dept	Aug. 9
July 13	438A/1979	Power Supply System for Beenup Wastewater Treatment Plant—M.W.B.	Aug. 9
July 20	441A/1979	Wagon Wheels (500 only) Narrow Gauge—Westrail	Aug. 9
July 20	442A/1979	Electric Lamps (1 or 2 year period)—Various Departments (excluding Westrail)	Aug. 9
July 20	439A/1979	Control Valve System (18 valves) for Canning Vale Effluent Recharge Scheme— M.W.B.	Aug. 16
July 20	443A/1979	Switch Blades and Stock Rails (96 of each)—Westrail	Aug. 16
July 20	455A/1979	6 tonne Truck mounted crane (1 only)—P.W.D.	Aug. 16
July 6	420A/1979	Road Lining Machine Platform (1 only)—M.R.D.	Sept. 6
July 13	433A/1979	Sludge Collection Equipment for Primary Sedimentation Tanks at Point Peron Wastewater Treatment Plant—M.W.B.	Sept. 6
SERVICE REQUIRED			
July 13	435A/1979	Removal of Bodies to the City Morgue within an approximate radius of eighty kilometres of the City Morgue (1 year period)	Aug. 9

For Sale by Tender

Date of Advertising	Schedule No.	For Sale	Date of Closing
1979			
July 6	400A/1979	Benford 10/7 NTD Concrete Mixer (MRD 479) at Kununurra	July 26
July 6	404A/1979	1975 Chevrolet Tray Top Trucks (UQX 445), (UQX 443) at Derby	July 26
July 6	405A/1979	Holden HX Utility (UQX 630) 1974 Holden HJ 1 ton Van (UQR 712) (Recalled)	July 26
July 6	406A/1979	Proline Hydraulic hand drill (PW 32) at Wyndham	July 26
July 6	408A/1979	1974 Dodge 5 Tonne Tray Top Truck (UQQ 276) at Geraldton	July 26
July 6	409A/1979	1974 Ford F100 Utility (UQQ 936) at Kalgoorlie	July 26
July 6	410A/1979	1977 Holden HX Sedan (UQY 716) (Recalled) at Karratha	July 26
July 6	411A/1979	1976 Falcon XB Station Sedan (UQY 423) at Kununurra	July 26
July 6	413A/1979	Toyota FJ 45 4 x 4 Flat Top (MRD 820) at Kununurra	July 26
July 6	417A/1979	1974 Toyota Land Cruiser Vans (UQR 743, UQQ 730): 1975 Toyota Land Cruiser Van (UQR 736) and 1974 Toyota Land Cruiser Station Sedan (UQQ 539) at Derby	July 26
July 13	427A/1979	1976 Dodge D5M Service Van (UQZ 049) at East Perth	July 26
July 13	432A/1979	1972 and 1975 Volkswagen Transporters (XQL 990 and XQR 911) at Gnangara	July 26
July 13	434A/1979	Acme 240 Volt Meat Slicer and Hobart Mixer (including Bowl and Beaters) at Perth	July 26
July 13	437A/1979	Firearms (27 only) and Crossbows (2 only) at Police Ballistics Section, 2 Swan- bank Road, Maylands	July 26
July 13	423A/1979	Holden Utilities (UQS 736, UQL 237 and XQD 159), Volkswagen Microbus (UQL 334) and Volkswagen Double Cab Utility (UQX 370) at Manjimup	Aug. 2
July 13	424A/1979	1976 Holden HX 1-tonne Truck (UQZ 661) at Port Hedland	Aug. 2
July 13	425A/1979	1975 Dodge D5N 400 Truck (UQX 086) (Recalled) at Port Hedland	Aug. 2
July 13	426A/1979	1974 Valiant VJ Station Sedan (UQO 762) (Recalled) at Wyndham	Aug. 2
July 13	428A/1979	1975 Holden HJ Station Sedans (URQ 287 and UQS 678), 1974 Toyota Land- cruiser Van (XQD 770) and 1975 Holden HJ 1-ton Truck (UQX 119) at Derby	Aug. 2
July 13	429A/1979	1976 Holden HJ Panel Van (UQR 181) at Geraldton	Aug. 2
July 13	430A/1979	1976 Holden HJ Station Sedan (UQS 864) and 1976 Holden HX Panel Van (UQZ 148) at Broome	Aug. 2
July 13	431A/1979	1967 Bedford 3-ton Truck (UQE 634) and 1976 Volkswagen Double Cab Utility (UQY 010) at Collie	Aug. 2
July 20	444A/1979	A.R.C. Welders (4 only) and Engine Driven Compressor at Como	Aug. 2
July 20	452A/1979	C. & G. 3½ cu. ft. Concrete Mixer (trailer mounted) (PW 272) at East Perth	Aug. 2
July 20	453A/1979	Perkins 500AS Welder (PW 227) at East Perth	Aug. 2
July 20	440A/1979	1974 Toyota FJ45 Panel Van (UQR 561), 1975 Holden HJ 1 Ton Truck (UQS 649) and Datsun 4 x 4 Table Top (UQX 985) at Broome	Aug. 9
July 20	445A/1979	1975 Holden HJ Station Sedan (UQS 853) and 1975 Holden HJ 1 Tonne Truck (UQR 993) at Carnarvon	Aug. 9
July 20	446A/1979	1974 Toyota Landcruiser Van (UQP 955) (Recalled) at Kalgoorlie	Aug. 9
July 20	447A/1979	1975 Holden HJ Station Sedan (UQX 175) and 1977 Holden HX Utility (UQA 944) at Karratha	Aug. 9
July 20	448A/1979	1976 Falcon XC Panel Van (UQY 805) at Wyndham	Aug. 9
July 20	449A/1979	1965 Bedford Table Top Truck, 3.6 Tonne (UQE 486) at Jarrahdale	Aug. 9
July 20	450A/1979	Bedford 3.6 Tonne Table Top Trucks (UQE 955, UQE 485) and 1963 Dodge AT4 Table Top Truck at Dwellingup	Aug. 9
July 20	451A/1979	Stothert and Pitt 28W Vibrating Roller (PW 3) at Kununurra	Aug. 9
July 20	454A/1979	Generator Sets (3 only), Diesel Engines (4 only), Concrete Mixer (1 only) and Gear Reduction Box (1 only) at Carnarvon	Aug. 9

Tenders addressed to the Chairman, State Tender Board, 74 Murray Street, Perth, will be received for the abovementioned schedules until 10 a.m. on the dates of closing.

Tenders must be properly endorsed on envelopes otherwise they are liable to rejection.

Tender forms and full particulars may be obtained on application at the Tender Board Office, 74 Murray Street, Perth and at points of inspection.

No Tender necessarily accepted.

B. E. CORBOY,
Chairman, Tender Board.

STATE TENDER BOARD OF WESTERN AUSTRALIA—*continued.*

ACCEPTANCE OF TENDERS.

Schedule No.	Contractor	Particulars	Department Concerned	Rate
142A/79	Varian Pty. Ltd.	Supply—One (1) only Clinac 4/100 X-Ray Medical Linear Accelerator	S.C.G.H.	Total of \$238 720
180A/79	The Broken Hill Proprietary Co. Ltd.	Supply—Fifty Eight Thousand (58 000) only Rolled Steel Pandrol Sleeper Plates for 127 mm Rail Base	Westrail	\$522 per tonne
225A/79	Treasury Computing Centre, Superannuation Building	Supply—To nominated Sites of a Computer Output Microfilm processing Service Daily 1. 16 mm Roll Microfilm	Various	\$7.50 per 1 000 original frames; \$1.50 per 1 000 duplicate frames
	Computer Microfilming of Aust. P/L	2. 105 mm Microfiche at 48X and 72X Reduction Ratios	Various	\$10 per 1 000 original frames; \$0.13 per fiche for plan duplicates; \$0.135 per fiche for striped duplicates.
241A/79	Davies Shephard P/L	Supply—Water Meters at a Uniform Rate (1/7/79 to 30/6/80) 1. Eighty (80) more or less 100 mm Helix (Torrent) 2 000 Water Meters 2. Five (5) more or less 300 mm Helix (Torrent) 2000 Water Meters	M.W.B.	\$352 each \$1 890 each
319A/79	Balcatta Nominees P/L	Supply—4 000 cu. metres of Bitumen Stabilized Crushed Limestone	M.R.D.	\$13.69 per cu. metre into stock pile; \$11.91 per cu. metre into truck
346A/79	Balcatta Nominees P/L	Supply—1. 3 000 Cu. Metres Bituminously Stabilized Crushed Limestone Supply—2. 10 000 cu. metres Bituminously Stabilized Crushed Limestone	M.R.D.	Details on application
347A/79	Bell Basic Ind. P/L	Cartage—3. Ex quarry to sites Supply—Crushed Limestone sub-base material	M.R.D. M.R.D.	Details on application \$1.72 per cu metre
	Balcatta Nominees P/L	Cartage ex Quarry sites Supply—Crushed Limestone sub-base material	M.R.D. M.R.D.	Details on application Details on application
		Cartage ex Quarry Sites	M.R.D.	Details on application
355A/79	The Readymix Group	Supply—Crushed Rock Base Course material to <i>Stockpile C and Stockpile E</i> 1. Ten thousand (10 000) cu. metres of Crushed Rock Base Course material to Stockpile C. 2. Seven thousand (7 000) cu. metres of Crushed Rock Base Course material to Stockpile E.	M.R.D. M.R.D.	\$9.13 per cu. metre \$7.87 per cu. metre
<i>Service</i>				
233A/79	Grace Bros. Pty. Ltd.	Service—Transport of Furniture and Effects of School Teachers to and/or from towns listed.	Education	Details on application
234A/79	Auto Trans Express P/L	Service—Transport of Motor Vehicles between Perth to and/or from towns listed	Education	Details on application
235A/79	Auto Trans Express P/L	Service—Transport of Motor Vehicles between Perth to and/or from towns listed	Police	Details on application
236A/79	Grace Bros. P/L	Service—Transport of Furniture and effects of Policemen, to and/or from towns listed	Police	Details on application
<i>For Sale</i>				
302A/79	F. Graham	Purchase and Removal—1. British Domestic Appliance L.P. Gas Refrigerator at Carlisle	Mines	For the sum of \$21
	C. D. Dodd	Purchase and Removal—2. Electrolux L.P. Gas Refrigerators at Carlisle	Mines	For the sum of \$12.60
328A/79	M. W. Donovan	Purchase and Removal—1. Lawn Edger, Aloh 43133 Model at East Perth	P.W.D.	For the sum of \$60.25
	C. F. Ledger	Purchase and Removal—2. Lawn Mower, Aloh 17 in. Reel Model at East Perth	P.W.D.	For the sum of \$120
329A/79	Burula Agencies	Purchase and Removal—1. Grid Roller, Coates Crushroll (MRD 475) at Derby	M.R.D.	For the sum of \$300
<i>Cancellation</i>				
314A/79	B. E. Collins	Purchase and Removal—4. Toyota Land-cruiser	P.W.D.	
330A/79		All Tenders Declined.		

GOVERNMENT PRINTING OFFICE OF W.A.
TENDERS FOR GOVERNMENT PRINTING

Tenders are invited for the supply of the undermentioned stores.
Tenders close at Wembley, at 10.00 a.m. on 30/7/79.

Tender No.	Particulars of Stores	Size
CP 6109	30 000 Continuous forms	3 $\frac{3}{8}$ x 7 $\frac{1}{2}$ inches
CP 6110	10 Pads of 100 leaves each	210 x 297 mm
CP 6111	100 Books of 100 in duplicate	102 x 165 mm
CP 6113	50 000 Continuous forms	4 x 13 $\frac{1}{2}$ inches
CP 6114	40 Books of 50 in triplicate	297 x 210 mm
CP 6115	200 Books of 50 in duplicate	297 x 210 mm
CP 6120	500 Books in triplicate	210 x 148 mm
CP 6121	1 000 Books in duplicate	190 x 118 mm
CP 6124	250 Books in triplicate	337 x 210 mm
CP 6125	200 Books in duplicate	262 x 198 mm

SPECIAL NOTE—STOCK:

Tenderers are requested to specify—

1. Country of origin.
2. Brand or make of material.
3. In this contract preference may be given to W.A. or other Australian made stocks in accordance with Government Policy.

ACCEPTANCE OF TENDERS

Tender No.	Particulars of Stores	Successful Tenderer	Amount
			\$
XX 65	Various Westour Inserts	Pilpel & Co.	14 006.00
XX 68	Coming Events and Travel News of W.A.	Compact Print	1 254.00
XX 69	Brochures W.A. Welcomes You	Pilpel & Co.	1st 100—37.95 run on per 100—4.20
XX 67	Accommodation Guides (7 kinds)	Pilpel & Co.	17 207.00

WILLIAM C. BROWN,
Government Printer.

WESTERN AUSTRALIAN GOVERNMENT RAILWAYS COMMISSION

Tenders for Supply

Date of Advertising	Contract No.	Supply Required	Date of Closing
24th May 1979	9692	6 or 9 or 13 Narrow Gauge Locomotives	11th Oct. 1979

Tenders addressed the Comptroller of Stores, Westrail, Post Office Box 40 Midland 6056 will be received until noon on the date of closing.

Tender documents and drawings are available on written application to the Comptroller of Stores at the above postal address or may be picked up at Stores Branch, Montreal Road, Midland.

No tender necessarily accepted.

C. H. MENAGH,
Comptroller of Stores.

APPOINTMENTS.

(Under Section 6 of the Registration of Births, Deaths and Marriages Act, 1961-1975.)

Registrar General's Office,
Perth, 11th July, 1979.

THE following appointments have been approved:—

R.G. No. 66/70.—Senior Constable Keven John Turnbull has been appointed as Assistant District Registrar of Births and Deaths for the Murchison

Registry District to maintain an office at Yalgoo vice Constable J. E. Porritt. This appointment dates from 7th May, 1979.

R. G. No. 95/72.—Mr. Robin Leslie Humberston has been appointed as Assistant District Registrar of Births, Deaths and Marriages for the Registry District to maintain an office at Mount Magnet pending the appointment of a permanent appointee. This appointment dates from 14th June, 1979.

E. C. RIEBELING,
Registrar General.

MINING ACT, 1904.

Appointments.

Department of Mines,
Perth, 11th July, 1979.

HIS Excellency the Governor in Executive Council has been pleased to make the following appointments:—

Raymond Frank Dawson as Mining Registrar, Southern Cross, to date from 18th June, 1979.

Robin Leslie Humberston as Acting Mining Registrar, Mount Magnet, to date from 14th June, 1979.

Third Class Sergeant Edgar Douglas Taylor as Acting Deputy Mining Registrar, Wiluna, to date from 18th June, 1979.

B. M. ROGERS,
Under Secretary for Mines.

MINES REGULATION ACT, 1946.

Department of Mines,
Perth, 11th July, 1979.

HIS Excellency the Governor in Executive Council has been pleased to make the following appointment:—

Kingsley Stuart Johnson Beckwith as a Special Inspector of Mines (Railways) to date from 18th June, 1979.

B. M. ROGERS,
Under Secretary for Mines.

MINES REGULATION ACT, 1946.

Department of Mines,
Perth, 11th July, 1979.

IT is hereby notified that the Governor in Executive Council has cancelled the appointment as a Special Inspector of Mines (Railways) of Donald William Warden.

B. M. ROGERS,
Under Secretary for Mines.

MINES REGULATION ACT, 1946.

Department of Mines,
Perth, 11th July, 1979.

IT is hereby notified for public information that the Minister for Mines, acting pursuant to the powers conferred by the Mines Regulation Act, 1946, has directed the following Special Inspector of Mines (Railways) appointed under that Act to act in all Mining Districts in Western Australia and in all mines situated therein:—

Kingsley Stuart Johnson Beckwith—Special Inspector of Mines (Railways).

B. M. ROGERS,
Under Secretary for Mines.

Western Australia.

PETROLEUM ACT, 1967.

Notification of Blocks Available for Application.

BY notice in the Western Australian *Government Gazette* dated 8th December, 1978 applications were invited for the grant of Exploration Permits in respect to blocks within certain areas being blocks described in the schedule hereunder. No permit has been granted in respect of the blocks so described.

PURSUANT to section 30(3) of the Petroleum Act, 1967, applications for the grant of Exploration Permits in respect of the blocks described in the schedule hereunder and as shown on the plans at pages 2014 and 2015 of the *Government Gazette* will be received at any time after the publication of this notification.

Schedule.

(The references hereunder are to the names of map sheets of the 1:1 000 000 series published by the Minister for Mines and to the number of graticular sections shown thereon).

Area No. L78-37.

Oakover River Map Sheet.

Block No.	Block No.	Block No.
5137	5426	5647
5138	5427	5648
5205	5428	5708
5206	5429	5709
5207	5430	5710
5208	5431	5711
5209	5432	5712
5210	5493	5713
5211	5494	5714
5212	5495	5715
5213	5496	5716
5214	5497	5717
5215	5498	5718
5216	5499	5719
5277	5500	5720
5278	5501	5780
5279	5502	5781
5280	5503	5782
5281	5504	5783
5282	5564	5784
5283	5565	5785
5284	5566	5786
5285	5567	5787
5286	5568	5788
5287	5569	5789
5288	5570	5790
5349	5571	5791
5350	5572	5792
5351	5573	5852
5352	5574	5853
5353	5575	5854
5354	5576	5855
5355	5636	5856
5356	5637	5857
5357	5638	5858
5358	5639	5859
5359	5640	5860
5360	5641	5861
5421	5642	5862
5422	5643	5863
5423	5644	5864
5424	5645	
5425	5646	

Lake Mackay Map Sheet.

Block No.	Block No.	Block No.
5145	5363	5577
5146	5364	5578
5147	5365	5579
5217	5433	5649
5218	5434	5650
5219	5435	5651
5289	5436	5721
5290	5437	5722
5291	5505	5723
5292	5506	5793
5293	5507	5794
5361	5508	5795
5362	5509	5796

Assessed to contain 166 blocks.

Area No. L78-38.

Oakover River Map Sheet.

Block No.	Block No.	Block No.
5924	6002	6080
5925	6003	6138
5926	6004	6139
5927	6005	6140
5928	6006	6141
5929	6007	6142
5930	6008	6143
5931	6067	6144
5932	6068	6145
5933	6069	6146
5934	6070	6147
5935	6071	6148
5936	6072	6149
5995	6073	6150
5996	6074	6151
5997	6075	6152
5998	6076	6210
5999	6077	6211
6000	6078	6212
6001	6079	

Block No.	Block No.	Block No.
6213	6289	6365
6214	6290	6366
6215	6291	6367
6216	6292	6368
6217	6293	6426
6218	6294	6427
6219	6295	6428
6220	6296	6429
6221	6354	6430
6222	6355	6431
6223	6356	6432
6224	6357	6433
6282	6358	6434
6283	6359	6435
6284	6360	6436
6285	6361	6437
6286	6362	6438
6287	6363	6439
6288	6364	6440

Lake Mackay Map Sheet.

Block No.	Block No.	Block No.
5865	6081	6297
5866	6082	6298
5937	6153	6369
5938	6154	6370
6009	6225	
6010	6226	

Assessed to contain 132 blocks.

Area No. L78-39.

Oakover River Map Sheet.

Block No.	Block No.	Block No.
6498	6646	6797
6499	6647	6798
6500	6648	6799
6501	6649	6800
6502	6650	6861
6503	6651	6862
6504	6652	6863
6505	6653	6864
6506	6654	6865
6507	6655	6866
6508	6656	6867
6509	6714	6868
6510	6715	6869
6511	6716	6870
6512	6717	6871
6570	6718	6872
6571	6719	6933
6572	6720	6934
6573	6721	6935
6574	6722	6936
6575	6723	6937
6576	6724	6938
6577	6725	6939
6578	6726	6940
6579	6727	6941
6580	6728	6942
6581	6789	6943
6582	6790	6944
6583	6791	7011
6584	6792	7012
6642	6793	7013
6643	6794	7014
6644	6795	7015
6645	6796	7016

Lake Mackay Map Sheet.

Block No.	Block No.	Block No.
6441	6734	6876
6442	6735	6877
6513	6736	6878
6514	6801	6945
6585	6802	6946
6586	6803	6947
6657	6804	6948
6658	6805	6949
6729	6806	6950
6730	6807	7017
6731	6873	7018
6732	6874	7019
6733	6875	7020

Assessed to contain 141 blocks.

Area No. L78-41.

Oakover River Map Sheet.

Block No.
7736

Lake Mackay Map Sheet.

Block No.	Block No.	Block No.
6808	7098	7386
6809	7099	7387
6810	7100	7388
6811	7101	7389
6812	7102	7390
6813	7103	7391
6879	7104	7392
6880	7105	7450
6881	7106	7451
6882	7107	7452
6883	7108	7453
6884	7109	7454
6885	7110	7455
6886	7111	7456
6887	7112	7457
6888	7165	7458
6889	7166	7459
6890	7167	7460
6891	7168	7461
6892	7169	7462
6893	7170	7463
6894	7171	7521
6895	7172	7522
6896	7173	7523
6951	7174	7524
6952	7175	7525
6953	7176	7526
6954	7177	7527
6955	7178	7528
6956	7236	7529
6957	7237	7530
6958	7238	7531
6959	7239	7532
6960	7240	7533
6961	7241	7534
6962	7242	7535
6963	7243	7593
6964	7244	7594
6965	7245	7595
6966	7246	7596
6967	7247	7597
6968	7248	7598
7021	7249	7599
7022	7250	7600
7023	7307	7601
7024	7308	7602
7025	7309	7603
7026	7310	7604
7027	7311	7605
7028	7312	7606
7029	7313	7607
7030	7314	7665
7031	7315	7666
7032	7316	7667
7033	7317	7668
7034	7318	7669
7035	7319	7670
7036	7320	7671
7037	7321	7672
7038	7378	7673
7039	7379	7674
7040	7380	7675
7093	7381	7676
7094	7382	7677
7095	7383	7678
7096	7384	
7097	7385	

Assessed to contain 200 blocks.

Area No. L78-42.

Oakover River Map Sheet.

Block No.	Block No.	Block No.
7807	7949	8021
7808	7950	8022
7878	7951	8023
7879	7952	8024
7880	8020	8083

Block No.	Block No.	Block No.	Meekatharra Map Sheet.		
			Block No.	Block No.	Block No.
8092	8238	8377			
8093	8239	8378			
8094	8240	8379			
8095	8300	8380	5007	5224	5444
8096	8301	8381	5008	5225	5445
8155	8302	8382	5009	5226	5446
8156	8303	8383	5010	5227	5513
8163	8304	8384	5011	5228	5514
8164	8305	8445	5012	5229	5515
8165	8306	8446	5013	5230	5516
8166	8307	8447	5014	5296	5517
8167	8308	8448	5079	5297	5518
8168	8309	8449	5080	5298	5586
8228	8310	8450	5081	5299	5587
8229	8311	8451	5082	5300	5588
8230	8312	8452	5083	5301	5589
8234	8373	8453	5084	5302	5590
8235	8374	8454	5085	5368	5559
8236	8375	8455	5086	5369	5660
8237	8376	8456	5151	5370	5661
			5152	5371	5662
			5153	5372	5732
			5154	5373	5733
			5155	5374	5734
			5156	5440	5804
			5157	5441	5805
			5158	5442	5806
			5223	5443	

Lake Mackay Map Sheet.

Block No.	Block No.	Block No.
7737	7954	8176
7738	7955	8177
7739	7956	8178
7740	7957	8179
7741	7958	8180
7742	7959	8241
7743	7960	8242
7744	7961	8243
7745	7962	8244
7746	7963	8245
7747	7964	8246
7748	8025	8247
7749	8026	8248
7750	8027	8249
7809	8028	8250
7810	8029	8251
7811	8030	8252
7812	8031	8313
7813	8032	8314
7814	8033	8315
7815	8034	8316
7816	8035	8317
7817	8036	8318
7818	8097	8319
7819	8098	8320
7820	8099	8321
7821	8100	8322
7822	8101	8323
7881	8102	8324
7882	8103	8385
7883	8104	8386
7884	8105	8387
7885	8106	8388
7886	8107	8389
7887	8108	8390
7888	8169	8391
7889	8170	8392
7890	8171	8393
7891	8172	8394
7892	8173	8395
7893	8174	8396
7953	8175	

Assessed to contain 200 blocks.

Area L78-44.

Hamersley Range Map Sheet.

Block No.	Block No.	Block No.
8101	8180	8321
8102	8181	8322
8103	8245	8323
8104	8246	8324
8105	8247	8325
8106	8248	8326
8107	8249	8391
8108	8250	8392
8173	8251	8393
8174	8252	8394
8175	8253	8395
8176	8254	8396
8177	8318	8397
8178	8319	8398
8179	8320	

Assessed to contain 118 blocks.

Applications are required to be made in the approved form and should be accompanied by:—

(a) Particulars of—

- (i) the proposals of the applicant for work and expenditure in respect of the blocks specified in the application; for each of the five years of the first term of specific operational activity and minimum expenditure commitment should be stated;
- (ii) the technical qualifications of the applicant and of his employees;
- (iii) the technical advice available to the applicant;
- (iv) the financial resources available to the applicant; substantial evidence should be submitted regarding the ability of the applicant to fund the proposed work programme.

(b) Such other information as the applicant wishes to be taken into account on consideration of his application.

(c) A fee of \$1 000.00.

If applications are submitted for more than one area an order of preference should be stated.

It will be a condition of any permit granted that its assignment or transfer will not be approved within the initial two years of its term.

Applications together with relevant data should be submitted in duplicate to the Under Secretary for Mines, Mineral House, 66 Adelaide Terrace, Perth, Western Australia, 6000.

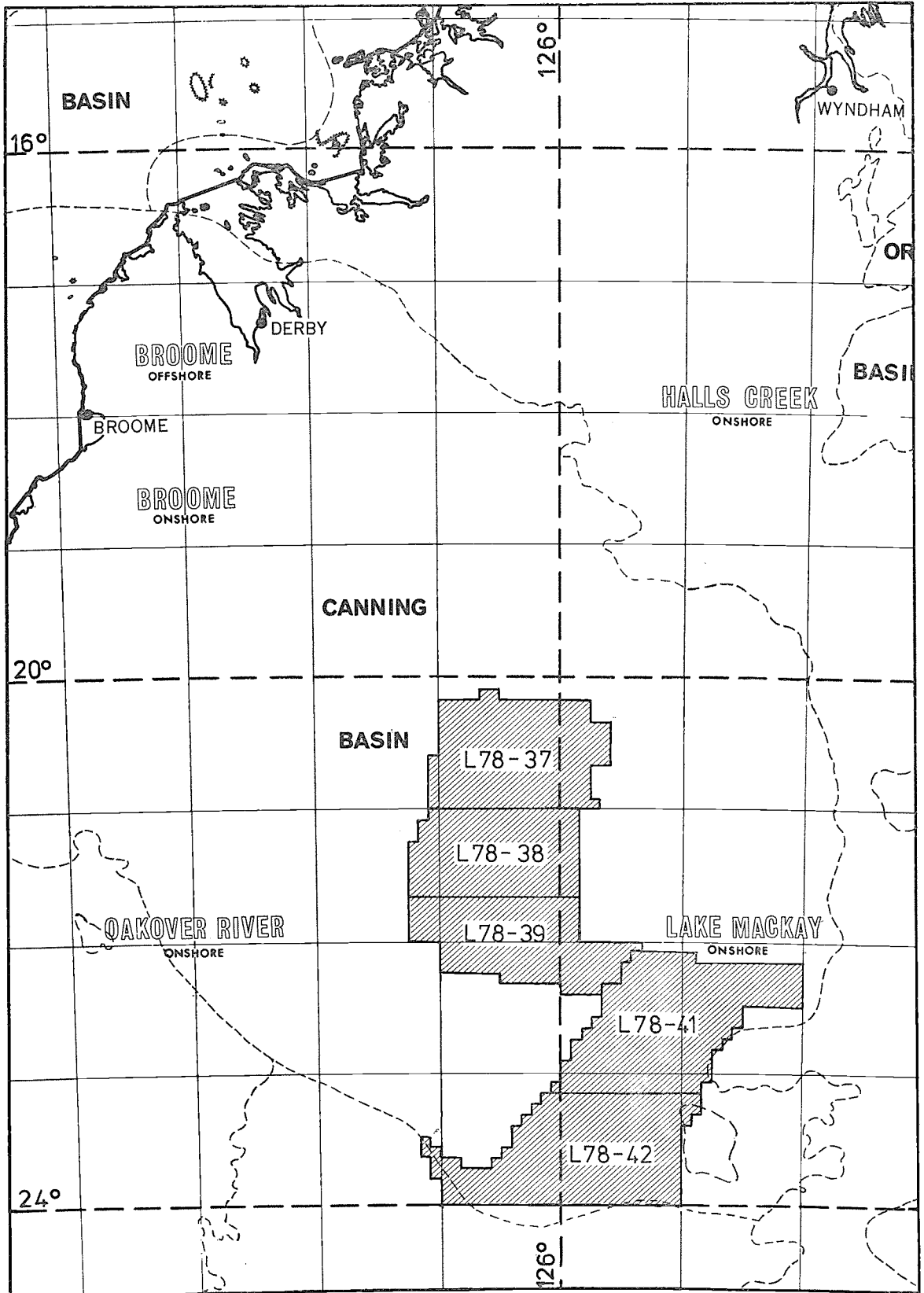
Microfilm copies of the basic exploration data pertaining to the blocks comprising this notice may be purchased from the Geological Survey Branch of the Department of Mines, Mineral House, 66 Adelaide Terrace, Perth, Western Australia, 6000.

Application forms and plans are also available from the Department of Mines, on request.

Dated at Perth this 20th day of July, 1979.

Made under the Petroleum Act, 1967 of the State of Western Australia.

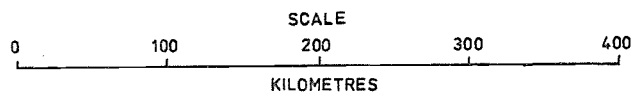
ANDREW MENSAROS,
Minister for Mines.

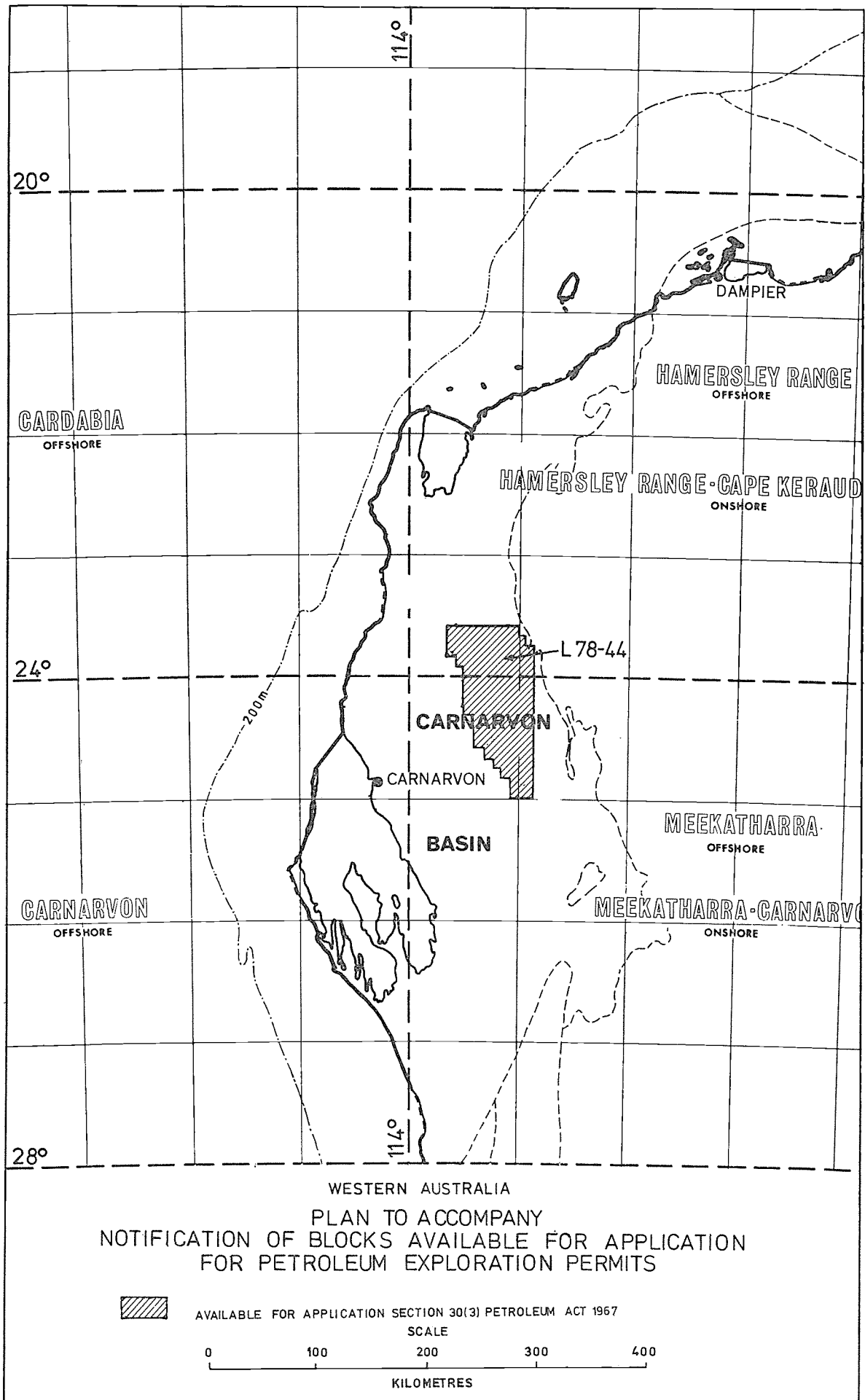


WESTERN AUSTRALIA
PLAN TO ACCOMPANY
NOTIFICATION OF BLOCKS AVAILABLE FOR APPLICATION
FOR PETROLEUM EXPLORATION PERMITS



AVAILABLE FOR APPLICATION SECTION 30(3) PETROLEUM ACT 1967





MINING ACT, 1904.
(Regulation 180.)

Warden's Office,
Cue, 15th May, 1979.

TAKE notice that it is the intention of the Warden of the Goldfield or Mineral Field mentioned hereunder, on the date mentioned, to issue out of the Warden's Court an order authorising the cancellation of registration of the undermentioned Mining Tenements in accordance with Regulation 180 of the Mining Act, 1904. An order may issue in the absence of the registered holder, but should he desire to object to such order he must, before the date mentioned, lodge at the Warden's Office an objection containing the grounds of such objection, and, on the date mentioned, the Warden will proceed to hear and determine the same, in accordance with the evidence then submitted.

P. M. BUCK,
Warden.

To be heard at the Warden's Court, Cue on Tuesday the 24th day of July, 1979.

No.; Name of Registered Holder; Address; Reason for Cancellation.

MURCHISON GOLDFIELD.

Cue District.
Mineral Claims.

- 64—Ryan, Louis Morgan; Box 22, Mount Magnet; non-payment of rent.
812—Grant, Richard Gary; 23 Wickham Street, Redcliffe; non-payment of rent.
985—Meridian Metals Limited; Box 2551 G.P.O., Sydney; non-payment of rent.
1293—Northern Mining Corporation N/L; 535 Bourke Street, Melbourne; non-payment of rent.
1294—Northern Mining Corporation N/L; 535 Bourke Street, Melbourne; non-payment of rent.
1295—Northern Mining Corporation N/L; 535 Bourke Street, Melbourne; non-payment of rent.
20/1962—Northern Mining Corporation N/L; 535 Bourke Street, Melbourne; non-payment of rent.
20/2581—Meridian Metals Limited; P.O. Box 2551, G.P.O. Sydney; non-payment of rent.
20/2698—Meridian Metals Limited; P.O. Box 2551, G.P.O. Sydney; non-payment of rent.
20/2699—Meridian Metals Limited, P.O. Box 2551, G.P.O. Sydney; non-payment of rent.
20/2701—Watkins, Thomas Ronald; 108 Hicks Street, Gosnells; non-payment of rent.
20/2722—Openpit Mining and Exploration Pty. Ltd.; 10 William Street, Perth; non-payment of rent.
20/2723—Openpit Mining and Exploration Pty. Ltd.; 10 William Street, Perth; non-payment of rent.
20/2724—Openpit Mining and Exploration Pty. Ltd.; 10 William Street, Perth; non-payment of rent.
20/2725—Openpit Mining and Exploration Pty. Ltd.; 10 William Street, Perth; non-payment of rent.
20/2742—Ferrovanadium Corporation N/L; 10 William Street, Perth; non-payment of rent.
20/2743—Ferrovanadium Corporation N/L; 10 William Street, Perth; non-payment of rent.
20/2744—Ferrovanadium Corporation N/L; 10 William Street, Perth; non-payment of rent.
20/2771—Scott, Robert William; P.O. Box 58, Mount Magnet; non-payment of rent.
Scott, Eric Douglas; P.O. Box 58, Mount Magnet; non-payment of rent.
- 20/2772—Scott, Robert William; P.O. Box 58 Mount Magnet; non-payment of rent.
Scott, Eric Douglas; P.O. Box 58, Mount Magnet; non-payment of rent.
20/2773—Scott, Robert William; P.O. Box 58, Mount Magnet; non-payment of rent.
Scott, Eric Douglas; P.O. Box 58, Mount Magnet; non-payment of rent.
20/2774—Scott, Robert William; P.O. Box 58, Mount Magnet; non-payment of rent.
Scott, Eric Douglas; P.O. Box 58, Mount Magnet; non-payment of rent.
20/2775—Scott, Robert William; P.O. Box 58, Mount Magnet; non-payment of rent.
Scott, Eric Douglas; P.O. Box 58, Mount Magnet; non-payment of rent.
20/2776—Scott, Robert William; P.O. Box 58, Mount Magnet; non-payment of rent.
Scott, Eric Douglas; P.O. Box 58, Mount Magnet; non-payment of rent.
- Quarrying Area.
20/2—Pioneer Concrete W.A. Pty. Ltd; 123 Burswood Road, Victoria Park; non-payment of rent.
- Machinery Area.
20/36—Sears, Harley James; P.O. Box 336, Perenjori; non-payment of rent.
- Water Right.
20/61—Emerald Mining and Marketing Australia Pty. Ltd.; P.O. Box 23, Cue; non-payment of rent.
C.M.E. Engineering Pty. Ltd.; P.O. Box 23, Cue; non-payment of rent.
- Day Dawn District.*
Mineral Claims.
21/330—Kitchener Mining N/L; 524 Hay Street, Perth; non-payment of rent.
21/331—Kitchener Mining N/L; 524 Hay Street, Perth; non-payment of rent.
21/332—Kitchener Mining N/L; 524 Hay Street, Perth; non-payment of rent.
21/333—Kitchener Mining N/L; 524 Hay Street, Perth; non-payment of rent.
21/334—Kitchener Mining N/L; 524 Hay Street, Perth; non-payment of rent.
21/335—Kitchener Mining N/L; 524 Hay Street, Perth; non-payment of rent.
21/336—Kitchener Mining N/L; 524 Hay Street, Perth; non-payment of rent.
21/337—Kitchener Mining N/L; 524 Hay Street, Perth; non-payment of rent.
21/345—Kitchener Mining N/L; 524 Hay Street, Perth; non-payment of rent.
21/346—Kitchener Mining N/L; 524 Hay Street, Perth; non-payment of rent.
21/347—Kitchener Mining N/L; 524 Hay Street, Perth; non-payment of rent.
21/348—Kitchener Mining N/L; 524 Hay Street, Perth; non-payment of rent.

MINING ACT, 1904.
(Regulation 180.)

Warden's Office,
Meekatharra, 23rd May, 1979.

TAKE notice that it is the intention of the Warden of the Goldfield or Mineral Field mentioned hereunder, on the date mentioned, to issue out of the Warden's Court an order authorising the cancellation of registration of the undermentioned Mining Tenements in accordance with Regulation 180 of the Mining Act, 1904. An order may be issued in the absence of the registered holder, but should he desire to object to such order he must, before the date mentioned, lodge at the Warden's Office

an objection containing the grounds of such objection, and, on the date mentioned, the Warden will proceed hear and determine the same, in accordance with the evidence then submitted.

(Sgd.) P. M. BUCK,
Warden.

To be heard at the Warden's Court, Meekatharra, on Wednesday the 25th day of July, 1979.

No.; Name of Registered Holder; Address;
Reason for Cancellation.

MURCHISON GOLDFIELD.

Meekatharra District.

Mineral Claims.

- 51/3600—Mitchell, Albert Edward; P.O. Box 12, Boulder; non-payment of rent.
Menzel, Bruce Walter; 108 Ward Street, Kalgoorlie; non-payment of rent.
O'Meara, Denis William; P.O. Box 184, Port Hedland; non-payment of rent.
- 51/3805—Samin Limited; 33 King William Street, Adelaide; non-payment of rent and no miners right.
- 51/3806—Samin Limited; 33 King William Street, Adelaide; non-payment of rent and no miners right.
- 51/3807—Samin Limited; 33 King William Street, Adelaide; non-payment of rent and no miners right.
- 51/3808—Samin Limited; 33 King William Street, Adelaide; non-payment of rent and no miners right.
- 51/3824—Amoco Minerals Australia Company; 5 Mill Street, Perth; non-payment of rent.
- 51/3844—Amoco Minerals Australia Company; 5 Mill Street, Perth; non-payment of rent.
- 51/3845—Amoco Minerals Australia Company; 5 Mill Street, Perth; non-payment of rent.
- 51/3846—Amoco Minerals Australia Company; 5 Mill Street, Perth; non-payment of rent.
- 51/3847—Amoco Minerals Australia Company; 5 Mill Street, Perth; non-payment of rent.
- 51/3854—Amoco Minerals Australia Company; 5 Mill Street, Perth; non-payment of rent.
- 51/3855—Amoco Minerals Australia Company; 5 Mill Street, Perth; non-payment of rent.
- Water Right.
- 45N—Hayes, Bernard Thomas; c/o Post Office, Meekatharra; non-payment of rent.
- PEAK HILL GOLDFIELD.**
- Peak Hill District.*
- Mineral Claims.
- 43P—Parkinson, Leslie Thomas; Kumarina via Meekatharra; non-payment of rent.
- 59P—Parkinson, Leslie Thomas; Kumarina via Meekatharra; non-payment of rent.
- 63P—Parkinson, Leslie Thomas; Kumarina via Meekatharra; non-payment of rent.
- 92P—Parkinson, Leslie Thomas; Kumarina via Meekatharra; non-payment of rent.
- 160P—Planet Mining Company Pty. Ltd.; 280 George Street, Sydney; non-payment of rent.
- 190P—Westside Mines N.L.; 171 St. George's Terrace, Perth; non-payment of rent.
- 210P—Westside Mines N.L.; 171 St. George's Terrace, Perth; non-payment of rent.
- 240P—Thom, James Cowie Russell; C/- Mt. Pleasant Pastoral Co Walkaway; non-payment of rent.
- Preston, Graeme James; P.O. Box 18 Mingenew; non-payment of rent and no miners right.
- 52/1933—Westside Mines N.L.; 171 St Georges Terrace Perth; non-payment of rent.
- 52/1958—Westside Mines N.L.; 171 St Georges Terrace Perth; non-payment of rent.
- 52/2124—Westside Mines N.L.; 171 St Georges Terrace Perth; non-payment of rent.
- 52/2125—Westside Mines N.L.; 171 St Georges Terrace Perth; non-payment of rent.
- 52/2126—Westside Mines N.L.; 171 St Georges Terrace Perth; non-payment of rent.
- 52/2128—Westside Mines N.L.; 171 St Georges Terrace Perth; non-payment of rent.
- 52/2246—Spencer, Jack; C/- Post Office Meekatharra; non-payment of rent.
- 52/2440—Amoco Minerals Australia Company; 5 Mill Street Perth; non-payment of rent.
- 52/2441—Amoco Minerals Australia Company; 5 Mill Street Perth; non-payment of rent.
- 52/2442—Amoco Minerals Australia Company; 5 Mill Street Perth; non-payment of rent.
- 52/2443—Amoco Minerals Australia Company; 5 Mill Street Perth; non-payment of rent.
- 52/2444—Amoco Minerals Australia Company; 5 Mill Street Perth; non-payment of rent.
- 52/2445—Amoco Minerals Australia Company; 5 Mill Street Perth; non-payment of rent.
- 52/2446—Amoco Minerals Australia Company; 5 Mill Street Perth; non-payment of rent.
- 52/2447—Amoco Minerals Australia Company; 5 Mill Street Perth; non-payment of rent.
- 52/2448—Amoco Minerals Australia Company; 5 Mill Street Perth; non-payment of rent.
- 52/2449—Amoco Minerals Australia Company; 5 Mill Street Perth; non-payment of rent.
- 52/2450—Amoco Minerals Australia Company; 5 Mill Street Perth; non-payment of rent.
- 52/2451—Amoco Minerals Australia Company; 5 Mill Street Perth; non-payment of rent.
- 52/2452—Amoco Minerals Australia Company; 5 Mill Street Perth; non-payment of rent.
- 52/2453—Amoco Minerals Australia Company; 5 Mill Street Perth; non-payment of rent.
- 52/2454—Amoco Minerals Australia Company; 5 Mill Street Perth; non-payment of rent.
- 52/2455—Amoco Minerals Australia Company; 5 Mill Street Perth; non-payment of rent.
- 52/2456—Amoco Minerals Australia Company; 5 Mill Street Perth; non-payment of rent.
- 52/2457—Amoco Minerals Australia Company; 5 Mill Street Perth; non-payment of rent.
- 52/2458—Amoco Minerals Australia Company; 5 Mill Street Perth; non-payment of rent.
- 52/2459—Amoco Minerals Australia Company; 5 Mill Street Perth; non-payment of rent.
- 52/2475—Saunders, Brian; P.O. Box 21 West Perth; non-payment of rent and no miners right.
- 52/2509—Amoco Minerals Australia Company; 5 Mill Street Perth; non-payment of rent.

- 52/2523—Nichols, Arthur Wichelo; C/- 85/38 Kings Park Road West Perth; non-payment of rent.
Flint, Warwick John; 24 Saturn Street Beckenham; non-payment of rent.
Shephard, William James; Capricorn Roadhouse via Newman; non-payment of rent.
- 52/2531—Lalor, Michael; C/- Merry & Merry 22 Mount Street Perth; non-payment of rent and no miners right.
Hodges, Murray Kenneth; C/- Merry & Merry 22 Mount Street Perth; non-payment of rent and no miners right.
- 52/2533—Lalor, Michael; C/- Merry & Merry 22 Mount Street Perth; non-payment of rent and no miners right.
Hodges, Murray Kenneth; C/- Merry & Merry 22 Mount Street Perth; non-payment of rent and no miners right.
- 52/2538—Ferrovanadium Corporation N.L.; Suite 23 10 William Street Perth; non-payment of rent.
- 52/2539—Ferrovanadium Corporation N.L.; Suite 23 10 William Street Perth; non-payment of rent.
- 52/2615—International Nickel Australia Limited; 1205 Hay Street Perth; non-payment of rent.
- 52/2616—International Nickel Australia Limited; 1205 Hay Street Perth; non-payment of rent.
- 52/2683—Cromarty Securities Pty. Ltd.; 33 Cromarty Road, Floreat Park; non-payment of rent and no miners right.
- 52/2685—Cromarty Securities Pty. Ltd.; 33 Cromarty Road, Floreat Park; non-payment of rent and no miners right.
- 52/2687—Cromarty Securities Pty. Ltd.; 33 Cromarty Road, Floreat Park; non-payment of rent and no miners right.
- 52/2689—Cromarty Securities Pty. Ltd.; 33 Cromarty Road, Floreat Park; non-payment of rent and no miners right.
- 52/2709—International Nickel Australia Limited; 1205 Hay Street, Perth; non-payment of rent.
- 52/2710—International Nickel Australia Limited; 1205 Hay Street, Perth; non-payment of rent.
- 52/2711—International Nickel Australia Limited; 1205 Hay Street, Perth; non-payment of rent.
- 52/2712—International Nickel Australia Limited; 1205 Hay Street, Perth; non-payment of rent.
- 52/2713—International Nickel Australia Limited; 1205 Hay Street, Perth; non-payment of rent.
- 52/2714—International Nickel Australia Limited; 1205 Hay Street, Perth; non-payment of rent.
- 52/2724—Amoco Minerals Australia Company; 5 Mill Street, Perth; non-payment of rent.
- 52/2725—Amoco Minerals Australia Company; 5 Mill Street, Perth; non-payment of rent.
- 52/2726—Amoco Minerals Australia Company; 5 Mill Street, Perth; non-payment of rent.
- 52/2727—Amoco Minerals Australia Company; 5 Mill Street, Perth; non-payment of rent.
- 52/2728—Amoco Minerals Australia Company; 5 Mill Street, Perth; non-payment of rent.
- 52/2729—Amoco Minerals Australia Company; 5 Mill Street, Perth; non-payment of rent.
- 52/2730—Amoco Minerals Australia Company; 5 Mill Street, Perth; non-payment of rent.
- 52/2731—Amoco Minerals Australia Company; 5 Mill Street, Perth; non-payment of rent.
- 52/2732—Amoco Minerals Australia Company; 5 Mill Street, Perth; non-payment of rent.
- 52/2742—Amax Iron Ore Corporation; 200 St. George's Terrace, Perth; non-payment of rent.
- 52/2743—Amax Iron Ore Corporation; 200 St. George's Terrace, Perth; non-payment of rent.
- 52/2744—Amax Iron Ore Corporation; 200 St. George's Terrace, Perth; non-payment of rent.
- 52/2745—Amax Iron Ore Corporation; 200 St. George's Terrace, Perth; non-payment of rent.
- 52/2746—Amax Iron Ore Corporation; 200 St. George's Terrace, Perth; non-payment of rent.
- 52/2747—Amax Iron Ore Corporation; 200 St. George's Terrace, Perth; non-payment of rent.
- 52/2748—Amax Iron Ore Corporation; 200 St. George's Terrace, Perth; non-payment of rent.
- 52/2749—Amax Iron Ore Corporation; 200 St. George's Terrace, Perth; non-payment of rent.
- 52/2750—Amax Iron Ore Corporation; 200 St. George's Terrace, Perth; non-payment of rent.
- 52/2751—International Nickel Australia Limited; 1205 Hay Street, Perth; non-payment of rent.
- 52/2752—International Nickel Australia Limited; 1205 Hay Street, Perth; non-payment of rent.
- 52/2753—International Nickel Australia Limited; 1205 Hay Street, Perth; non-payment of rent.
- 52/2754—International Nickel Australia Limited; 1205 Hay Street, Perth; non-payment of rent.
- 52/2755—International Nickel Australia Limited; 1205 Hay Street, Perth; non-payment of rent.
- 52/2756—International Nickel Australia Limited; 1205 Hay Street, Perth; non-payment of rent.
- 52/2885—Amoco Minerals Australia Company; 5 Mill Street, Perth; non-payment of rent.
- 52/2886—Amoco Minerals Australia Company; 5 Mill Street, Perth; non-payment of rent.
- 52/2887—Amoco Minerals Australia Company; 5 Mill Street, Perth; non-payment of rent.
- 52/2931—Ingram, Peter Anthony John; Lot 4 Buckingham Road, Kelmscott; non-payment of rent.
Ingram, Mary Margret; Lot 4 Buckingham Road, Kelmscott; non-payment of rent.
- 52/2932—Ingram, Peter Anthony John; Lot 4 Buckingham Road, Kelmscott; non-payment of rent.
Ingram, Mary Margret; Lot 4 Buckingham Road, Kelmscott; non-payment of rent.
- 52/2933—Ingram, Peter Anthony John; Lot 4 Buckingham Road, Kelmscott; non-payment of rent.
Ingram, Mary Margret; Lot 4 Buckingham Road, Kelmscott; non-payment of rent.
- 52/2934—Ingram, Peter Anthony John; Lot 4 Buckingham Road, Kelmscott; non-payment of rent.

- Ingram, Mary Margret; Lot 4 Buckingham Road, Kelmscott; non-payment of rent.
- 52/2935—Ingram, Peter Anthony John; Lot 4 Buckingham Road, Kelmscott; non-payment of rent.
- Ingram, Mary Margret; Lot 4 Buckingham Road, Kelmscott; non-payment of rent.
- 52/2936—Ingram, Peter Anthony John; Lot 4 Buckingham Road, Kelmscott; non-payment of rent.
- Ingram, Mary Margret; Lot 4 Buckingham Road, Kelmscott; non-payment of rent.
- 52/2938—Ingram, Peter Anthony John; Lot 4 Buckingham Road, Kelmscott; non-payment of rent.
- Ingram, Mary Margret; Lot 4 Buckingham Road, Kelmscott; non-payment of rent.
- 52/2939—Ingram, Peter Anthony John; Lot 4 Buckingham Road, Kelmscott; non-payment of rent.
- Ingram, Mary Margret; Lot 4 Buckingham Road, Kelmscott; non-payment of rent.
- 52/2940—Ingram, Peter Anthony John; Lot 4 Buckingham Road, Kelmscott; non-payment of rent.
- Ingram, Mary Margret; Lot 4 Buckingham Road, Kelmscott; non-payment of rent.
- 52/2941—Ingram, Peter Anthony John; Lot 4 Buckingham Road, Kelmscott; non-payment of rent.
- Ingram, Mary Margret; Lot 4 Buckingham Road, Kelmscott; non-payment of rent.
- 52/2942—Ingram, Peter Anthony John; Lot 4 Buckingham Road, Kelmscott; non-payment of rent.
- Ingram, Mary Margret; Lot 4 Buckingham Road, Kelmscott; non-payment of rent.
- 52/2943—Ingram, Peter Anthony John; Lot 4 Buckingham Road, Kelmscott; non-payment of rent.
- Ingram, Mary Margret; Lot 4 Buckingham Road, Kelmscott; non-payment of rent.
- 52/2944—Ingram, Peter Anthony John; Lot 4 Buckingham Road, Kelmscott; non-payment of rent.
- Ingram, Mary Margret; lot 4 Buckingham Road, Kelmscott; non-payment of rent.
- 52/2997—Amoco Minerals Australia Company; 5 Mill Street, Perth; non-payment of rent.

Business Area.

- 67P—Shephard, William James; Capricorn Roadhouse via Newman; non-payment of rent.
- Shephard, Shirley Ann; Capricorn Roadhouse via Newman; non-payment of rent.

Quarrying Areas.

- 52/8—Mt. Newman Mining Company Pty. Limited; 18th Floor, 200 St. George's Terrace, Perth; non-payment of rent.
- 52/9—Mt. Newman Mining Company Pty. Limited; 18th Floor, 200 St. George's Terrace, Perth; non-payment of rent.
- 52/10—Mt. Newman Mining Company Pty. Limited; 18th Floor, 200 St. George's Terrace, Perth; non-payment of rent.
- 52/11—Mt. Newman Mining Company Pty. Limited; 18th Floor, 200 St. George's Terrace, Perth; non-payment of rent.
- 52/12—Mt. Newman Mining Company Pty. Limited; 18th Floor, 200 St. George's Terrace, Perth; non-payment of rent.

52/13—Mt. Newman Mining Company Pty. Limited; 18th Floor, 200 St. George's Terrace, Perth; non-payment of rent.

52/14—Mt. Newman Mining Company Pty. Limited; 18th Floor, 200 St. George's Terrace, Perth; non-payment of rent.

Water Right.

52/56—Westside Mines N.L.; 171 St. George's Terrace, Perth; non-payment of rent.

Machinery Area.

17P—Lee, Richard; Darlot Street, Meekatharra; non-payment of rent.

EAST MURCHISON GOLDFIELD.

Wiluna District.

Mineral Claims.

- 53/4579—Western Alluvials Pty Ltd; 1131 Hay Street West Perth; non-payment of rent.
- 53/4580—Western Alluvials Pty Ltd; 1131 Hay Street West Perth; non-payment of rent.
- 53/4935—Mitchell, Albert Edward; P.O. Box 12 Boulder; non-payment of rent.
- Menzel, Bruce Walter; 108 Ward Street Kalgoorlie; non-payment of rent.
- O'Meara, Denis William; P.O. Box 184 Port Hedland; non-payment of rent.
- 53/4936—Mitchell, Albert Edward; P.O. Box 12 Boulder; non-payment of rent.
- Menzel, Bruce Walter; 108 Ward Street Kalgoorlie; non-payment of rent.
- O'Meara, Denis William, P.O. Box 184 Port Hedland; non-payment of rent.
- 53/4937—Mitchell, Albert Edward; P.O. Box 12 Boulder; non-payment of rent.
- Menzel, Bruce Walter; 108 Ward Street Kalgoorlie; non-payment of rent.
- O'Meara, Denis William, P.O. Box 184 Port Hedland; non-payment of rent.
- 53/4938—Mitchell, Albert Edward; P.O. Box 12 Boulder; non-payment of rent.
- Menzel, Bruce Walter; 108 Ward Street Kalgoorlie; non-payment of rent.
- O'Meara, Denis William; P.O. Box 184 Port Hedland; non-payment of rent.
- 53/4939—Mitchell, Albert Edward; P.O. Box 12 Boulder; non-payment of rent.
- Menzel, Bruce Walter; 108 Ward Street Kalgoorlie; non-payment of rent.
- O'Meara, Denis William; P.O. Box 184 Port Hedland; non-payment of rent.
- 53/4940—Mitchell, Albert Edward; P.O. Box 12 Boulder; non-payment of rent.
- Menzel, Bruce Walter; 108 Ward Street Kalgoorlie; non-payment of rent.
- O'Meara, Denis William; P.O. Box 184 Port Hedland; non-payment of rent.
- 53/4991—Asarco (Australia) Pty Ltd; 3rd Floor 190 Hay Street Perth; non-payment of rent.
- 53/4992—Asarco (Australia) Pty Ltd; 3rd Floor 190 Hay Street Perth; non-payment of rent.
- 53/4993—Asarco (Australia) Pty Ltd; 3rd Floor 190 Hay Street Perth; non-payment of rent.
- 53/4994—Asarco (Australia) Pty Ltd; 3rd Floor 190 Hay Street Perth; non-payment of rent.
- 53/5020—Asarco (Australia) Pty Ltd; 3rd Floor 190 Hay Street Perth; non-payment of rent.
- 53/5021—Asarco (Australia) Pty Ltd; 3rd Floor 190 Hay Street Perth; non-payment of rent.
- 53/5025—Asarco (Australia) Pty Ltd; 3rd Floor 190 Hay Street Perth; non-payment of rent.

- 53/5026—Asarco (Australia) Pty Ltd; 3rd Floor 190 Hay Street Perth; non-payment of rent.
- 53/5036—Mitchell, Albert Edward; P.O. Box 12 Boulder; non-payment of rent.
Menzel, Bruce Walter; 108 Ward Street Kalgoorlie; non-payment of rent.
O'Meara, Denis William; P.O. Box 184 Port Hedland; non-payment of rent.
- 53/5037—Mitchell, Albert Edward; P.O. Box 12 Boulder; non-payment of rent.
Menzel, Bruce Walter; 108 Ward Street Kalgoorlie; non-payment of rent.
O'Meara, Denis William; P.O. Box 184 Port Hedland; non-payment of rent.
- 53/5038—Mitchell, Albert Edward; P.O. Box 12 Boulder; non-payment of rent.
Menzel, Bruce Walter; 108 Ward Street Kalgoorlie; non-payment of rent.
O'Meara, Denis William; P.O. Box 184 Port Hedland; non-payment of rent.
- 53/5039—Mitchell, Albert Edward; P.O. Box 12 Boulder; non-payment of rent.
Menzel, Bruce Walter; 108 Ward Street Kalgoorlie; non-payment of rent.
O'Meara, Denis William; P.O. Box 184 Port Hedland; non-payment of rent.
- 53/5040—Mitchell, Albert Edward; P.O. Box 12 Boulder; non-payment of rent.
Menzel, Bruce Walter; 108 Ward Street Kalgoorlie; non-payment of rent.
O'Meara, Denis William; P.O. Box 184 Port Hedland; non-payment of rent.
- 53/5085—Amoco Minerals Australia Company; 5 Mill Street Perth; non-payment of rent.
- 53/5087—Amoco Minerals Australia Company; 5 Mill Street Perth; non-payment of rent.
- 53/5116—Samantha Exploration N.L.; 973 Wellington Street Perth; non-payment of rent.
- 53/5117—Samantha Exploration N.L.; 973 Wellington Street Perth; non-payment of rent.
- 53/5118—Samantha Exploration N.L.; 973 Wellington Street Perth; non-payment of rent.
- 53/5119—Samantha Exploration N.L.; 973 Wellington Street Perth; non-payment of rent.
- 53/5120—Samantha Exploration N.L.; 973 Wellington Street Perth; non-payment of rent.
- 53/5121—Samantha Exploration N.L.; 973 Wellington Street Perth; non-payment of rent.
- 53/5122—Samantha Exploration N.L.; 973 Wellington Street Perth; non-payment of rent.
- 53/5123—Samantha Exploration N.L.; 973 Wellington Street Perth; non-payment of rent.
- 53/5124—Samantha Exploration N.L.; 973 Wellington Street Perth; non-payment of rent.
- 53/5125—Samantha Exploration N.L.; 973 Wellington Street Perth; non-payment of rent.
- 53/5129—Samantha Exploration N.L.; 973 Wellington Street Perth; non-payment of rent.
- 53/5413—Chevron Exploration Corporation; 29A Teddington Road Victoria Park; non-payment of rent.

Water Right.

- 43J—Laurel Downs Pty Ltd; 9th Floor Law Chambers Cathedral Avenue Perth; non-payment of rent and no miners right.

MINING ACT, 1904.

(Regulation 180.)

Warden's Office,
Leonora, 11th May, 1979.

TAKE notice that it is the intention of the Warden of the Goldfield or Mineral Field mentioned hereunder, on the date mentioned, to issue out of the Warden's Court an order authorising the cancellation of registration of the undermentioned Mining Tenements in accordance with Regulation 180 of the Mining Act, 1904. An order may issue in the absence of the registered holder, but should he desire to object to such order he must, before the date mentioned, lodge at the Warden's Office an objection containing the grounds of such objection, and on the date mentioned, the Warden will proceed to hear and determine the same, in accordance with the evidence then submitted.

R. J. GETHING,
Warden.

To be heard at the Warden's Court, Leonora on Wednesday, 1st August, 1979.

No.; Name of Registered Holder; Address; Reason for Cancellation.

EAST MURCHISON GOLDFIELD.

Lawlers District.

Mineral Claims.

- 800—Anaconda Australia Inc.; P.O. Box 418 Kalgoorlie 6430; non-payment of rent.
- 801—Anaconda Australia Inc.; P.O. Box 418 Kalgoorlie 6430; non-payment of rent.
- 802—Anaconda Australia Inc.; P.O. Box 418 Kalgoorlie 6430; non-payment of rent.
- 803—Anaconda Australia Inc.; P.O. Box 418 Kalgoorlie 6430; non-payment of rent.
- 810—Anaconda Australia Inc.; P.O. Box 418 Kalgoorlie 6430; non-payment of rent.
- 811—Anaconda Australia Inc.; P.O. Box 418 Kalgoorlie 6430; non-payment of rent.
- 1172—Anaconda Australia Inc.; P.O. Box 418 Kalgoorlie 6430; non-payment of rent.
- 1173—Anaconda Australia Inc.; P.O. Box 418 Kalgoorlie 6430; non-payment of rent.
- 1183—Anaconda Australia Inc.; P.O. Box 418 Kalgoorlie 6430; non-payment of rent.
- 1184—Anaconda Australia Inc.; P.O. Box 418 Kalgoorlie 6430; non-payment of rent.
- 36/3806—Samantha Exploration N.L.; 47 Outram Street, West Perth 6005; non-payment of rent.
- 36/3807—Samantha Exploration N.L.; 47 Outram Street, West Perth 6005; non-payment of rent.
- 36/3808—Samantha Exploration N.L.; 47 Outram Street, West Perth 6005; non-payment of rent.
- 36/3820—Samantha Exploration N.L.; 47 Outram Street, West Perth 6005; non-payment of rent.
- 36/3821—Samantha Exploration N.L.; 47 Outram Street, West Perth 6005; non-payment of rent.
- 36/3822—Samantha Exploration N.L.; 47 Outram Street, West Perth 6005; non-payment of rent.
- 36/3823—Samantha Exploration N.L.; 47 Outram Street, West Perth 6005; non-payment of rent.
- 36/3824—Samantha Exploration N.L.; 47 Outram Street, West Perth 6005; non-payment of rent.
- 36/3825—Samantha Exploration N.L.; 47 Outram Street, West Perth 6005; non-payment of rent.
- 36/3826—Samantha Exploration N.L.; 47 Outram Street, West Perth 6005; non-payment of rent.

- 36/4274—Craig, Kevin Charles; 69 Roberts Street, Kalgoorlie 6430; non-payment of rent and no Miners Right.
- 36/4336—Otter Exploration N.L.; 328 Great Eastern Highway, Redcliffe 6104; non-payment of rent.
Spargos Exploration N.L.; 328 Great Eastern Highway, Redcliffe 6104; non-payment of rent.
- 36/4337—Otter Exploration N.L.; 328 Great Eastern Highway, Redcliffe 6104; non-payment of rent.
Spargos Exploration N.L.; 328 Great Eastern Highway, Redcliffe 6104; non-payment of rent.
- 36/4338—Otter Exploration N.L.; 328 Great Eastern Highway, Redcliffe 6104; non-payment of rent.
Spargos Exploration N.L.; 328 Great Eastern Highway, Redcliffe 6104; non-payment of rent.
- 36/4339—Otter Exploration N.L.; 328 Great Eastern Highway, Redcliffe 6104; non-payment of rent.
Spargos Exploration N.L.; 328 Great Eastern Highway, Redcliffe 6104; non-payment of rent.
Water Right.
- 101—White; Noel Francis William; C/- Leinster Downs Homestead; non-payment of rent and no Miners Right.

MOUNT MARGARET GOLDFIELD.

Mount Malcolm District.

Mineral Claims.

- 37/4753—Union Oil Development Corporation; G.P.O. R1246, Perth 6001; non-payment of rent.
- 37/4754—Union Oil Development Corporation; G.P.O. R1246, Perth 6001; non-payment of rent.
- 37/4755—Union Oil Development Corporation; G.P.O. R1246, Perth 6001; non-payment of rent.
- 37/4756—Union Oil Development Corporation; G.P.O. R1246, Perth 6001; non-payment of rent.
- 37/5070—Otter Exploration N.L.; 328 Great Eastern Highway, Redcliffe 6104; non-payment of rent.
Beaver Exploration (Australia) N.L.; c/o Mining Relations and Services; 328 Great Eastern Highway, Redcliffe 6104; non-payment of rent.
- 37/5071—Otter Exploration N.L.; 328 Great Eastern Highway, Redcliffe 6104; non-payment of rent.
Beaver Exploration (Australia) N.L.; c/o Mining Relations and Services; 328 Great Eastern Highway, Redcliffe 6104; non-payment of rent.
- 37/5072—Otter Exploration N.L.; 328 Great Eastern Highway, Redcliffe 6104; non-payment of rent.
Beaver Exploration (Australia) N.L.; c/o Mining Relations and Services; 328 Great Eastern Highway, Redcliffe 6104; non-payment of rent.
- 37/5073—Otter Exploration N.L.; 328 Great Eastern Highway, Redcliffe 6104; non-payment of rent.
Beaver Exploration (Australia) N.L.; c/o Mining Relations and Services; 328 Great Eastern Highway, Redcliffe 6104; non-payment of rent.
- 37/5475—Samantha Exploration N.L.; 47 Outram Street, West Perth 6005; non-payment of rent.
- 37/5854—Cleveland Tin Limited; 1 Greenhill Road, Wayville South Australia 5034; non-payment of rent.

- 37/5861—Cleveland Tin Limited; 1 Greenhill Road, Wayville South Australia 5034; non-payment of rent and no Miners Right.
- 37/5863—Cleveland Tin Limited; 1 Greenhill Road, Wayville South Australia 5034; non-payment of rent and no Miners Right.
- 37/5864—Cleveland Tin Limited; 1 Greenhill Road, Wayville South Australia 5034; non-payment of rent and no Miners Right.
- 37/5870—Cleveland Tin Limited; 1 Greenhill Road, Wayville South Australia 5034; non-payment of rent and no Miners Right.
- 37/6203—Shaw, William Frederick; 25 Bradshaw Crescent, Manning 6152; non-payment of rent and no Miners Right.
- 37/6204—Shaw, William Frederick; 25 Bradshaw Crescent, Manning 6152; non-payment of rent and no Miners Right.
- 37/6205—Shaw, William Frederick; 25 Bradshaw Crescent, Manning 6152; non-payment of rent and no Miners Right.
- 37/6206—Shaw, William Frederick; 24 Bradshaw Crescent, Manning 6152; non-payment of rent and no Miners Right.
- 37/6207—Shaw, William Frederick; 25 Bradshaw Crescent, Manning 6152; non-payment of rent and no Miners Right.
- 37/6208—Young Blood Holdings Pty. Ltd.; 25 Bradshaw Crescent, Manning 6152; non-payment of rent.
- 37/6234—Spargos Exploration N.L.; 328 Great Eastern Highway, Redcliffe 6104; non-payment of rent.
Otter Exploration N.L.; 328 Great Eastern Highway, Redcliffe 6104; non-payment of rent.
- 37/6235—Spargos Exploration N.L.; 328 Great Eastern Highway Redcliffe, 6104; non-payment of rent.
Otter Exploration N.L.; 328 Great Eastern Highway Redcliffe, 6104; non-payment of rent.
- 37/6236—Spargos Exploration N.L.; 328 Great Eastern Highway Redcliffe, 6104; non-payment of rent.
Otter Exploration NL; 328 Great Eastern Highway Redcliffe, 6104; non-payment of rent.
- 37/6237—Spargos Exploration N.L.; 328 Great Eastern Highway Redcliffe, 6104; non-payment of rent.
Otter Exploration N.L.; 328 Great Eastern Highway Redcliffe, 6104; non-payment of rent.
- 37/6254—Jones Mining N.L.; P.O. Box 591 Kalgoorlie, 6430; non-payment of rent.
- 37/6255—Jones Mining N.L.; P.O. Box 591 Kalgoorlie 6430; non-payment of rent.
- 37/6258—Jones Mining N.L.; P.O. Box 591 Kalgoorlie 6430; non-payment of rent.
- 37/6259—Jones Mining N.L.; P.O. Box 591 Kalgoorlie 6430; non-payment of rent.
- 37/6262—Jones Mining N.L.; P.O. Box 591 Kalgoorlie 6430; non-payment of rent.
- 37/6263—Jones Mining N.L.; P.O. Box 591 Kalgoorlie 6430; non-payment of rent.
- 37/6266—Jones Mining N.L.; P.O. Box 591 Kalgoorlie 6430; non-payment of rent.
- 37/6267—Jones Mining N.L.; P.O. Box 591; Kalgoorlie 6430; non-payment of rent.
- 37/6270—Jones Mining N.L.; P.O. Box 591 Kalgoorlie 6430; non-payment of rent.
- 37/6271—Jones Mining N.L.; P.O. Box 591 Kalgoorlie 6430; non-payment of rent.
- 37/6274—Young Blood Holdings Pty Ltd; 25 Bradshaw Crescent Manning 6152; non-payment of rent.
- 37/6275—Young Blood Holdings Pty Ltd; 25 Bradshaw Crescent Manning 6152; non-payment of rent.

- 37/6276—Young Blood Holdings Pty Ltd; 25 Bradshaw Crescent Manning 6152; non-payment of rent.
- 37/6391—Spargos Exploration N.L.; 328 Great Eastern Highway Redcliffe, 6104; non-payment of rent.
 Otter Exploration N.L.; 328 Great Eastern Highway Redcliffe, 6104; non-payment of rent.
 Bamboo Creek Gold Mines N.L.; 328 Great Eastern Highway Redcliffe, 6104; non-payment of rent.
- 37/6392—Spargos Exploration N.L.; 328 Great Eastern Highway Redcliffe, 6104; non-payment of rent.
 Otter Exploration N.L.; 328 Great Eastern Highway Redcliffe, 6104; non-payment of rent.
 Bamboo Creek Gold Mines N.L.; 328 Great Eastern Highway Redcliffe, 6104; non-payment of rent.
- 37/6393—Spargos Exploration N.L.; 328 Great Eastern Highway Redcliffe, 6104; non-payment of rent.
 Otter Exploration N.L.; 328 Great Eastern Highway Redcliffe, 6104; non-payment of rent.
 Bamboo Creek Gold Mines N.L.; 328 Great Eastern Highway Redcliffe, 6104; non-payment of rent.
- 37/6394—Spargos Exploration N.L.; 328 Great Eastern Highway Redcliffe, 6104; non-payment of rent.
 Otter Exploration N.L.; 328 Great Eastern Highway Redcliffe, 6104; non-payment of rent.
 Bamboo Creek Gold Mines N.L.; 328 Great Eastern Highway Redcliffe, 6104; non-payment of rent.
- 37/6395—Jones Mining N.L.; P.O. Box 541 Kalgoorlie, 6430; non-payment of rent.
 Garden Area.
- 25C—Miller; Frederick; P.O. Leonora 6438; non-payment of rent and no Miners Right.
- Mount Margaret District.*
- Mineral Claims.
- 26T—Utah Development Company; 226 Hay Street, Subiaco 6008; non-payment of rent.
- 27T—Utah Development Company; 226 Hay Street, Subiaco 6008; non-payment of rent.
- 28T—Utah Development Company; 226 Hay Street, Subiaco 6008; non-payment of rent.
- 29T—Utah Development Company; 226 Hay Street, Subiaco 6008; non-payment of rent.
- 30T—Utah Development Company; 226 Hay Street, Subiaco 6008; non-payment of rent.
- 31T—Utah Development Company; 226 Hay Street, Subiaco 6008; non-payment of rent.
- 374T—Utah Development Company; 226 Hay Street, Subiaco 6008; non-payment of rent.
- 375T—Utah Development Company; 226 Hay Street, Subiaco 6008; non-payment of rent.
- 379T—Utah Development Company; 226 Hay Street, Subiaco 6008; non-payment of rent.
- 38/7025—Strong; Aubrey Peter; 20 St. Kilda Road, Balga, 6061; non-payment of rent.
 Donald, James; Post Office Laverton 6440; non-payment of rent.
- 38/7086—Mitchell, Albert Edward; P.O. Box 12, Boulder 6430; non-payment of rent.
 O'Meara, Denis William; P.O. Box 184 Port Hedland 6721; non-payment of rent.
 Menzel, Bruce Walter; 108 Ward Street, Kalgoorlie 6430; non-payment of rent.
- 38/7280—Mitchell, Albert Edward; P.O. Box 12, Boulder 6430; non-payment of rent.
 O'Meara, Denis William; P.O. Box 184 Port Hedland 6721; non-payment of rent.
 Menzel, Bruce Walter; 108 Ward Street, Kalgoorlie 6430; non-payment of rent.
- 38/7407—Donald, James; P.O. Laverton 6440; non-payment of rent.
 Strong, Aubrey Peter; 20 St. Kilda Road, Balga, 6061; non-payment of rent.
- 38/7408—Donald, James; P.O. Laverton 6440; non-payment of rent.
 Strong, Aubrey Peter; 20 St. Kilda Road, Balga, 6061; non-payment of rent.
- 38/7409—Donald, James; P.O. Laverton 6440; non-payment of rent.
 Strong, Aubrey Peter; 20 St. Kilda Road, Balga, 6061; non-payment of rent.
- 38/7410—Donald, James; P.O. Laverton 6440; non-payment of rent.
 Strong, Aubrey Peter; 20 St. Kilda Road, Balga, 6061; non-payment of rent.
- 38/7411—Donald, James; P.O. Laverton 6440; non-payment of rent.
 Strong, Aubrey Peter; 20 St. Kilda Road, Balga, 6061; non-payment of rent.
- 38/7412—Donald, James; P.O. Laverton 6440; non-payment of rent.
 Strong, Aubrey Peter; 20 St. Kilda Road, Balga, 6061; non-payment of rent.
- 38/7413—Donald, James; P.O. Laverton 6440; non-payment of rent.
 Strong, Aubrey Peter; 20 St. Kilda Road, Balga, 6061; non-payment of rent.
- 38/7513—Strong, Aubrey Peter; 20 St. Kilda Road, Balga, 6061; non-payment of rent.
 Murray, Thomas Cumba; 20 St. Kilda Road, Balga 6061; non-payment of rent.
 Ewings, Kevin Kinnane; 20 St. Kilda Road, Balga 6061; non-payment of rent.
- 38/7514—Strong, Aubrey Peter; 20 St. Kilda Road, Balga, 6061; non-payment of rent.
 Murray, Thomas Cumba; 20 St. Kilda Road, Balga 6061; non-payment of rent.
 Ewings, Kevin Kinnane; 20 St. Kilda Road, Balga 6061; non-payment of rent.
- 38/7515—Strong, Aubrey Peter; 20 St. Kilda Road, Balga 6061; non-payment of rent.
 Murray, Thomas Cumba; 20 St. Kilda Road, Balga 6061; non-payment of rent.
 Ewings, Kevin Kinnane; 20 St. Kilda Road, Balga 6061; non-payment of rent.
- 38/7516—Strong, Aubrey Peter; 20 St. Kilda Road, Balga 6061; non-payment of rent.
 Murray, Thomas Cumba; 20 St. Kilda Road, Balga 6061; non-payment of rent.
 Ewings, Kevin Kinnane; 20 St. Kilda Road, Balga 6061; non-payment of rent.
- 38/7517—Strong, Aubrey Peter; 20 St. Kilda Road, Balga 6061; non-payment of rent.
 Murray, Thomas Cumba; 20 St. Kilda Road, Balga 6061; non-payment of rent.
 Ewings, Kevin Kinnane; 20 St. Kilda Road, Balga 6061; non-payment of rent.

- 39/4778—Amax Iron Ore Corporation; G.P.O. Box J 663, Perth 6001; non-payment of rent.
- 39/4779—Amax Iron Ore Corporation; G.P.O. Box J 663, Perth 6001; non-payment of rent.
- 39/4780—Amax Iron Ore Corporation; G.P.O. Box J 663, Perth 6001; non-payment of rent.
- 39/4781—Amax Iron Ore Corporation; G.P.O. Box J 663, Perth 6001; non-payment of rent.
- 39/4782—Amax Iron Ore Corporation; G.P.O. Box J 663, Perth 6001; non-payment of rent.
- 39/4783—Amax Iron Ore Corporation; G.P.O. Box J 663, Perth 6001; non-payment of rent.
- 39/4784—Amax Iron Ore Corporation; G.P.O. Box J 663, Perth 6001; non-payment of rent.
- 39/4786—Amax Iron Ore Corporation; G.P.O. Box J 663, Perth 6001; non-payment of rent.
- 39/4787—Amax Iron Ore Corporation; G.P.O. Box J 663, Perth 6001; non-payment of rent.
- 39/4788—Amax Iron Ore Corporation; G.P.O. Box J 663, Perth 6001; non-payment of rent.
- 39/4798—Samantha Exploration N.L.; 47 Outram Street, West Perth 6005; non-payment of rent.
- 39/4799—Samantha Exploration N.L.; 47 Outram Street, West Perth 6005; non-payment of rent.
- 39/4800—Samantha Exploration N.L.; 47 Outram Street, West Perth 6005; non-payment of rent.
- 39/4801—Pennzoil of Australia Limited; 12 Victoria Avenue, Perth 6000; non-payment of rent.
- 39/4802—Pennzoil of Australia Limited; 12 Victoria Avenue, Perth 6000; non-payment of rent.
- 39/4803—Pennzoil of Australia Limited; 12 Victoria Avenue, Perth 6000; non-payment of rent.
- 39/4804—Pennzoil of Australia Limited; 12 Victoria Avenue, Perth 6000; non-payment of rent.
- 39/4805—Pennzoil of Australia Limited; 12 Victoria Avenue, Perth 6000; non-payment of rent.
- 39/4806—Pennzoil of Australia Limited; 12 Victoria Avenue, Perth 6000; non-payment of rent.
- 39/4807—Samantha Mines Pty. Ltd.; 973 Wellington Street, West Perth 6005; non-payment of rent.
- 39/4808—Samantha Mines Pty. Ltd.; 973 Wellington Street, West Perth 6005; non-payment of rent.
- 39/4809—Samantha Mines Pty. Ltd. 973 Wellington Street, West Perth 6005; non-payment of rent.
- 39/4810—Samantha Mines Pty. Ltd.; 973 Wellington Street, West Perth 6005; non-payment of rent.
- 39/4811—Samantha Mines Pty. Ltd.; 973 Wellington Street, West Perth 6005; non-payment of rent.

NORTH COOLGARDIE GOLDFIELD.

Niagara District.

Mineral Claim.

- 40/508—Spargos Exploration N.L.; 328 Great Eastern Highway, Redcliffe 6104; non-payment of rent.

MINING ACT, 1904.
(Regulation 180.)

Warden's Office,
Marble Bar, 24th May, 1979.

TAKE notice that it is the intention of the Warden of the Goldfield or Mineral Field mentioned hereunder, on the date mentioned, to issue out of the Warden's Court an order authorising the cancellation of registration of the undermentioned Mining Tenements in accordance with Regulation 180 of the Mining Act, 1904. An order may issue in the absence of the registered holder, but should he desire to object to such order he must, before the date mentioned, lodge at the Warden's Office an objection containing the grounds of such objection, and, on the date mentioned, the Warden will proceed to hear and determine the same, in accordance with the evidence then submitted.

P. G. THOBAVEN,
Warden.

To be heard at the Warden's Court, Marble Bar on Thursday the 9th day of August, 1979.
No.; Name of Registered Holder; Address; Reason for Cancellation.

PILBARA GOLDFIELD.

Marble Bar District.

Mineral Claims.

- 268—Longreach Manganese Pty Limited; G.P.O. Box 2663, Sydney; non-payment of rent.
- 274—Longreach Manganese Pty Limited; G.P.O. Box 2663, Sydney; non-payment of rent.
- 587—Stubbs, Stuart Henry; P.O. Box 10, Marble Bar; non-payment of rent.
- 588—Stubbs, Stuart Henry; P.O. Box 10, Marble Bar; non-payment of rent.
- 713—Stubbs, Stuart Henry; P.O. Box 10, Marble Bar; non-payment of rent.
- 716—Stubbs, Stuart Henry; P.O. Box 10, Marble Bar; non-payment of rent.
- 717—Stubbs, Stuart Henry; P.O. Box 10, Marble Bar; non-payment of rent.
- 1076—Stubbs, Stuart Henry; P.O. Box 10, Marble Bar; non-payment of rent.
- 1077—Stubbs, Stuart Henry; P.O. Box 10, Marble Bar; non-payment of rent.
- 1112—Stubbs, Stuart Henry; P.O. Box 10, Marble Bar; non-payment of rent.
- 1393—Kitcher Mining N.L.; 4th Floor, 524 Hay Street, Perth; non-payment of rent.
- 1525—Longreach Manganese Pty Limited; G.P.O. Box 2663, Sydney; non-payment of rent.
- 1537—Longreach Manganese Pty Limited; G.P.O. Box 2663, Sydney; non-payment of rent.
- 1538—Longreach Manganese Pty Limited; G.P.O. Box 2663, Sydney; non-payment of rent.
- 1539—Longreach Manganese Pty Limited; G.P.O. Box 2663, Sydney; non-payment of rent.
- 1540—Longreach Manganese Pty Limited; G.P.O. Box 2663, Sydney; non-payment of rent.
- 1541—Longreach Manganese Pty Limited; G.P.O. Box 2663, Sydney; non-payment of rent.
- 1542—Longreach Manganese Pty Limited; G.P.O. Box 2663, Sydney; non-payment of rent.
- 1545—Longreach Manganese Pty Limited; G.P.O. Box 2663, Sydney; non-payment of rent.
- 1546—Longreach Manganese Pty Limited; G.P.O. Box 2663, Sydney; non-payment of rent.

- 1547—Longreach Manganese Pty Limited; G.P.O. Box 2663, Sydney; non-payment of rent.
- 1548—Longreach Manganese Pty Limited; G.P.O. Box 2663, Sydney; non-payment of rent.
- 1551—Longreach Manganese Pty Limited; G.P.O. Box 2663, Sydney; non-payment of rent.
- 1552—Longreach Manganese Pty Limited; G.P.O. Box 2663, Sydney; non-payment of rent.
- 1553—Longreach Manganese Pty Limited; G.P.O. Box 2663, Sydney; non-payment of rent.
- 5504—Merry, Hugh Geoffrey; Glengarry, P.O. Box 291, Benalla; non-payment of rent.
- 45/6184—Mogul Mining N.L.; 4th Floor, 524 Hay Street, Perth; non-payment of rent.
- 45/7013—Ord Riddley Mining Pty Ltd; c/o M. C. Grey & Co, 46 Parliament Place, West Perth; non-payment of rent.
- 45/7548—Ord Riddley Mining Pty Ltd; c/o M. C. Grey & Co, 46 Parliament Place, West Perth; non-payment of rent.
- 45/7999—Aquitaine Australia Minerals Pty Ltd; P.O. Box 725, North Sydney; non-payment of rent.
- 45/8000—Aquitaine Australia Minerals Pty Ltd; P.O. Box 725, North Sydney; non-payment of rent.
- 45/8001—Aquitaine Australia Minerals Pty Ltd; P.O. Box 725, North Sydney; non-payment of rent.
- 45/8002—Aquitaine Australia Minerals Pty Ltd; P.O. Box 725, North Sydney; non-payment of rent.
- 45/8003—Aquitaine Australia Minerals Pty Ltd; P.O. Box 725, North Sydney; non-payment of rent.
- 45/8004—Aquitaine Australia Minerals Pty Ltd; P.O. Box 725, North Sydney; non-payment of rent.
- 45/8011A—Otter Exploration N.L.; 328 Great Eastern Highway, Redcliffe; non-payment of rent.
- 45/8012—Otter Exploration N.L.; 328 Great Eastern Highway, Redcliffe; non-payment of rent.
- 45/8013—Otter Exploration N.L.; 328 Great Eastern Highway, Redcliffe; non-payment of rent.
- 45/8014—Otter Exploration N.L.; 328 Great Eastern Highway, Redcliffe; non-payment of rent.
- 45/8015—Otter Exploration N.L.; 328 Great Eastern Highway, Redcliffe; non-payment of rent.
- 45/8016—Otter Exploration N.L.; 328 Great Eastern Highway, Redcliffe; non-payment of rent.
- 45/8017—Otter Exploration N.L.; 328 Great Eastern Highway, Redcliffe; non-payment of rent.
- 45/8018—Otter Exploration N.L.; 328 Great Eastern Highway, Redcliffe; non-payment of rent.
- 45/8019—Otter Exploration N.L.; 328 Great Eastern Highway, Redcliffe; non-payment of rent.
- 45/8097—Stubbs, Maurice Trevor; P.O. Box 10, Marble Bar; non-payment of rent.
- 45/8102—Otter Exploration N.L.; 328 Great Eastern Highway, Redcliffe; non-payment of rent.
- 45/8103—Otter Exploration N.L.; 328 Great Eastern Highway, Redcliffe; non-payment of rent.
- 45/8118—Dowling, Raymond Laurence; 75 Limpet Crescent, South Hedland; non-payment of rent.
- 45/8313—Otter Exploration N.L.; 328 Great Eastern Highway, Redcliffe; non-payment of rent.
- 45/8315—Otter Exploration N.L.; 328 Great Eastern Highway, Redcliffe; non-payment of rent.
- 45/8316—Otter Exploration N.L.; 328 Great Eastern Highway, Redcliffe; non-payment of rent.
- 45/8317—Otter Exploration N.L.; 328 Great Eastern Highway, Redcliffe; non-payment of rent.
- 45/8318—Otter Exploration N.L.; 328 Great Eastern Highway, Redcliffe; non-payment of rent.
- 45/8335—ANZ Investments; 84 Pitt Street, Sydney; non-payment of rent.
- 45/8338—Aquitaine Australia Minerals Pty. Ltd; P.O. Box 725, North Sydney; non-payment of rent.
- 45/8369—McAllister, Norman Robert; 39 Palmerston Street, St. James; non-payment of rent.
McAllister, Marie Arnold; 39 Palmerston Street, St. James; non-payment of rent and no Miners Right.
- 45/8399—Mitchell, Albert Edward; c/o P.O. Box 184, Port Hedland; non-payment of rent.
Menzell, Bruce Walter; c/o P.O. Box 184, Port Hedland; non-payment of rent.
O'Meara, Denis William; c/o P.O. Box 184, Port Hedland; non-payment of rent.
- 45/8400—Aquitaine Australia Minerals Pty. Ltd.; P.O. Box 725, North Sydney; non-payment of rent.
- 45/8401—Aquitaine Australia Minerals Pty. Ltd.; P.O. Box 725, North Sydney; non-payment of rent.
- 45/8544—Otter Exploration N.L.; 328 Great Eastern Highway, Redcliffe; non-payment of rent.
- 45/8545—Otter Exploration N.L.; 328 Great Eastern Highway, Redcliffe; non-payment of rent.
- 45/8546—Otter Exploration N.L.; 328 Great Eastern Highway, Redcliffe; non-payment of rent.
- 45/8594—O'Meara, Denis William; P.O. Box 184, Port Hedland; non-payment of rent.
- 45/8617—Bury, Alan Kings; 29 Gratwick Street, Port Hedland; non-payment of rent.
- 45/8618—Grmusa, Stevo; c/o P.O. Box 64, Port Hedland; non-payment of rent.
- 45/8631—Ingram, Peter Anthony John; Lot 4, Buckingham Street, Kelmscott; non-payment of rent.
Ingram, Mary Margaret; Lot 4, Buckingham Street, Kelmscott; non-payment of rent.
- 45/8632—Ingram, Peter Anthony John; Lot 4, Buckingham Street, Kelmscott; non-payment of rent.
Ingram, Mary Margaret; Lot 4, Buckingham Street, Kelmscott; non-payment of rent.
- 45/8633—Ingram, Peter Anthony John; Lot 4, Buckingham Street, Kelmscott; non-payment of rent.
Ingram, Mary Margaret; Lot 4, Buckingham Street, Kelmscott; non-payment of rent.
- 45/8634—Ingram, Peter Anthony John; Lot 4, Buckingham Street, Kelmscott; non-payment of rent.
Ingram, Mary Margaret; Lot 4, Buckingham Street, Kelmscott; non-payment of rent.
- 45/8635—Ingram Peter Anthony John; Lot 4, Buckingham Street, Kelmscott; non-payment of rent.

- Ingram, Mary Margaret; Lot 4, Buckingham Street, Kelmscott; non-payment of rent.
- 45/8636—Ingram, Peter Anthony John; Lot 4, Buckingham Street, Kelmscott; non-payment of rent.
- Ingram, Mary Margaret; Lot 4, Buckingham Street, Kelmscott; non-payment of rent.
- 45/8637—Ingram, Peter Anthony John; Lot 4, Buckingham Street, Kelmscott; non-payment of rent.
- Ingram, Mary Margaret; Lot 4, Buckingham Street, Kelmscott; non-payment of rent.
- 45/8638—Ingram, Peter Anthony John; Lot 4, Buckingham Street, Kelmscott; non-payment of rent.
- Ingram, Mary Margaret; Lot 4, Buckingham Street, Kelmscott; non-payment of rent.
- 45/8639—Ingram, Peter Anthony John; Lot 4, Buckingham Street, Kelmscott; non-payment of rent.
- Ingram, Mary Margaret; Lot 4, Buckingham Street, Kelmscott; non-payment of rent.
- 45/8640—Ingram, Peter Anthony John; Lot 4, Buckingham Street, Kelmscott; non-payment of rent.
- Ingram, Mary Margaret; Lot 4, Buckingham Street, Kelmscott; non-payment of rent.
- 45/8641—Ingram, Peter Anthony John; Lot 4, Buckingham Street, Kelmscott; non-payment of rent.
- Ingram, Mary Margaret; Lot 4, Buckingham Street, Kelmscott; non-payment of rent.
- 45/8642—Ingram, Peter Anthony John; Lot 4, Buckingham Street, Kelmscott; non-payment of rent.
- Ingram, Mary Margaret; Lot 4, Buckingham Street, Kelmscott; non-payment of rent.
- 45/8643—Ingram, Mary Margaret; Lot 4, Buckingham Street, Kelmscott; non-payment of rent.
- Ingram, Peter Anthony John; Lot 4, Buckingham Street, Kelmscott; non-payment of rent.
- 45/8644—Ingram, Peter Anthony John; Lot 4, Buckingham Street, Kelmscott; non-payment of rent.
- Ingram, Mary Margaret; Lot 4, Buckingham Street, Kelmscott; non-payment of rent.
- 45/8668—Mt. Newman Mining Co. Pty. Ltd.; P.O. Box 7122, Cloisters Square, Perth; non-payment of rent.
- 45/8685—O'Meara, Denis William; P.O. Box 184, Port Hedland; non-payment of rent.
- 45/8737—Otter Exploration N.L.; 328 Great Eastern Highway, Redcliffe; non-payment of rent.
- Spargos Exploration N.L.; 328 Great Eastern Highway, Redcliffe; non-payment of rent.
- Dredging Claims.
- 253—Cole, Ian James; P.O. Box 12, Marble Bar; non-payment of rent and no Miners Right.
- Gilbert, Alan Henry; 65 Milverton Crescent, Karrinyup; non-payment of rent and no Miners Right.
- Baran, Richard; P.O. Box 12, Marble Bar; non-payment of rent and no Miners Right.
- 481—Stubbs, Stuart Henry; P.O. Box 10, Marble Bar; non-payment of rent.
- 487—Stubbs, Stuart Henry; P.O. Box 10, Marble Bar; non-payment of rent.
- 532—Henderson, Elizabeth; c/o 2 Arkana Terrace, Moranbah, Queensland; non-payment of rent and no Miners Right.
- Henderson, James Moffat; c/o 2 Arkana Terrace, Moranbah, Queensland; non-payment of rent and no Miners Right.
- Henderson, James Raleigh; c/o 2 Arkana Terrace, Moranbah, Queensland; non-payment of rent and no Miners Right.
- 640—Stubbs, Stuart Henry; P.O. Box 10, Marble Bar; non-payment of rent.
- 45/946—Adamson, Derick Roy; Post Office, Marble Bar; non-payment of rent.
- 45/947—Adamson, Derick Roy; Post Office, Marble Bar; non-payment of rent.
- 45/948—Adamson, Derick Roy; Post Office, Marble Bar; non-payment of rent.
- 45/949—Adamson, Derick Roy; Post Office, Marble Bar; non-payment of rent.
- 45/950—Adamson, Derick Roy; Post Office, Marble Bar; non-payment of rent.
- 45/951—Adamson, Derick Roy; Post Office, Marble Bar; non-payment of rent.
- 45/952—Adamson, Derick Roy; Post Office, Marble Bar; non-payment of rent.
- 45/954—Adamson, Derick Roy; Post Office, Marble Bar; non-payment of rent.
- 45/955—Adamson, Derick Roy; Post Office, Marble Bar; non-payment of rent.
- 45/964—Adamson, Derick Roy; Post Office, Marble Bar; non-payment of rent.
- 45/965—Adamson, Derick Roy; Post Office, Marble Bar; non-payment of rent.
- 45/967—Adamson, Derick Roy; Post Office, Marble Bar; non-payment of rent.
- 45/985—Stubbs, Maurice Trevor; P.O. Box 10, Marble Bar; non-payment of rent.
- 45/986—Stubbs, Maurice Trevor; P.O. Box 10, Marble Bar; non-payment of rent.
- 45/1049—Stubbs, Stuart Henry; P.O. Box 10, Marble Bar; non-payment of rent.
- 45/1052—Lee, Rupert Shelbourn; Moolyella, via Marble Bar; non-payment of rent.
- 45/1055—Adamson, Derick Roy; Post Office, Marble Bar; non-payment of rent.
- Adamson, Beryl Joyce; Post Office, Marble Bar; non-payment of rent.
- 45/1058—Adamson, Derick Roy; Post Office, Marble Bar; non-payment of rent.
- Adamson; Beryl Joyce, Post Office, Marble Bar; non-payment of rent.
- Machinery Areas.
- 65—Stubbs; Stuart Henry; P.O. Box 10, Marble Bar; non-payment of rent.
- 85—Cole, Ian James; P.O. Box 12, Marble Bar; non-payment of rent.
- Water Rights.
- 32—Stubbs, Stuart Henry; P.O. Box 10, Marble Bar; non-payment of rent.
- 39—Stubbs, Stuart Henry; P.O. Box 10, Marble Bar; non-payment of rent.
- 153—Cole, Ian James; P.O. Box 12, Marble Bar; non-payment of rent and no Miners Right.
- 122—Gilbert, Alan Henry; P.O. Box 12, Marble Bar; non-payment of rent.
- Garden Areas.
- 75—Smith, Andy; P.O. (Post Office), Marble Bar; non-payment of rent.
- 94—Griffiths, James Francis; P.O. Box 90, Marble Bar; non-payment of rent.
- Quarrying Areas.
- 45/48—Pioneer Concrete W.A. Pty. Ltd.; 123 Burswood Road, Victoria Park, non-payment of rent.
- 45/49—Pioneer Concrete W.A. Pty. Ltd.; 123 Burswood Road, Victoria Park, non-payment of rent.

- 45/50—Pioneer Concrete W.A. Pty. Ltd.; 123 Burswood Road, Victoria Park, non-payment of rent.
- 45/51—Pioneer Concrete W.A. Pty. Ltd.; 123 Burswood Road, Victoria Park, non-payment of rent.
- 45/52—Pioneer Concrete W.A. Pty. Ltd.; 123 Burswood Road, Victoria Park, non-payment of rent.
- 45/53—Pioneer Concrete W.A. Pty. Ltd.; 123 Burswood Road, Victoria Park, non-payment of rent.
- 45/54—Pioneer Concrete W.A. Pty. Ltd.; 123 Burswood Road, Victoria Park, non-payment of rent.
- 45/55—Pioneer Concrete W.A. Pty. Ltd.; 123 Burswood Road, Victoria Park, non-payment of rent.
- 45/56—Pioneer Concrete W.A. Pty. Ltd.; 123 Burswood Road, Victoria Park, non-payment of rent.
- 45/57—Pioneer Concrete W.A. Pty. Ltd.; 123 Burswood Road, Victoria Park, non-payment of rent.
- 45/76—Landrigan, Anthony James; c/o P.O. Box 184, Port Hedland; non-payment of rent and no Miners Right.
- Nullagine District.*
- Mineral Claims.
- 48L—Stubbs, Stuart Henry; P.O. Box 10, Marble Bar; non-payment of rent.
- 96L—Stubbs, Stuart Henry; P.O. Box 10, Marble Bar; non-payment of rent.
- 98L—Stubbs, Stuart Henry; P.O. Box 10, Marble Bar; non-payment of rent.
- 99L—Stubbs, Stuart Henry; P.O. Box 10, Marble Bar; non-payment of rent.
- 100L—Stubbs, Stuart Henry; P.O. Box 10, Marble Bar; non-payment of rent.
- 101L—Stubbs, Stuart Henry; P.O. Box 10, Marble Bar; non-payment of rent.
- 102L—Stubbs, Stuart Henry; P.O. Box 10, Marble Bar; non-payment of rent.
- 108L—Stubbs, Stuart Henry; P.O. Box 10, Marble Bar; non-payment of rent.
- 113L—Stubbs, Stuart Henry; P.O. Box 10, Marble Bar; non-payment of rent.
- 118L—Stubbs, Stuart Henry; P.O. Box 10, Marble Bar; non-payment of rent.
- 494L—Stubbs, Stuart Henry; P.O. Box 10, Marble Bar; non-payment of rent.
- 669L—Stubbs, Maurice Trevor; P.O. Box 10, Marble Bar; non-payment of rent.
- 670L—Stubbs, Maurice Trevor; P.O. Box 10, Marble Bar; non-payment of rent.
- 805L—Metramar Minerals Limited; P.O. Box 502, West Perth; non-payment of rent. Mulga Mines Proprietary Limited; 110 Charles Street, Perth; non-payment of rent.
- 806L—Metramar Minerals Limited; P.O. Box 502, West Perth; non-payment of rent. Mulga Mines Proprietary Limited; 110 Charles Street, Perth; non-payment of rent.
- 807L—Metramar Minerals Limited; P.O. Box 502, West Perth; non-payment of rent. Mulga Mines Proprietary Limited; 110 Charles Street, Perth; non-payment of rent.
- 808L—Metramar Minerals Limited; P.O. Box 502, West Perth; non-payment of rent. Mulga Mines Proprietary Limited; 110 Charles Street, Perth; non-payment of rent.
- 809L—Metramar Minerals Limited; P.O. Box 502, West Perth; non-payment of rent. Mulga Mines Proprietary Limited; 110 Charles Street, Perth; non-payment of rent.
- 810L—Metramar Minerals Limited; P.O. Box 502, West Perth; non-payment of rent. Mulga Mines Proprietary Limited; 110 Charles Street, Perth; non-payment of rent.
- 811L—Metramar Minerals Limited; P.O. Box 502, West Perth; non-payment of rent. Mulga Mines Proprietary Limited; 110 Charles Street, Perth; non-payment of rent.
- 812L—Metramar Minerals Limited; P.O. Box 502, West Perth; non-payment of rent. Mulga Mines Proprietary Limited; 110 Charles Street, Perth; non-payment of rent.
- 813L—Metramar Minerals Limited; P.O. Box 502, West Perth; non-payment of rent. Mulga Mines Proprietary Limited; 110 Charles Street, Perth; non-payment of rent.
- 814L—Metramar Minerals Limited; P.O. Box 502, West Perth; non-payment of rent. Mulga Mines Proprietary Limited; 110 Charles Street, Perth; non-payment of rent.
- 815L—Metramar Minerals Limited; P.O. Box 502, West Perth; non-payment of rent. Mulga Mines Proprietary Limited; 110 Charles Street, Perth; non-payment of rent.
- 816L—Metramar Minerals Limited; P.O. Box 502, West Perth; non-payment of rent. Mulga Mines Proprietary Limited; 110 Charles Street, Perth; non-payment of rent.
- 817L—Metramar Minerals Limited; P.O. Box 502, West Perth; non-payment of rent. Mulga Mines Proprietary Limited; 110 Charles Street, Perth; non-payment of rent.
- 820L—Metramar Minerals Limited; P.O. Box 502, West Perth; non-payment of rent. Mulga Mines Proprietary Limited; 110 Charles Street, Perth; non-payment of rent.
- 1751L—Metramar Minerals Limited; P.O. Box 502, West Perth; non-payment of rent. Mulga Mines Proprietary Limited; 110 Charles Street, Perth; non-payment of rent.
- 1752L—Metramar Minerals Limited; P.O. Box 502, West Perth; non-payment of rent. Mulga Mines Proprietary Limited; 110 Charles Street, Perth; non-payment of rent.
- 1753L—Metramar Minerals Limited; P.O. Box 502, West Perth; non-payment of rent. Mulga Mines Proprietary Limited; 110 Charles Street, Perth; non-payment of rent.
- 1754L—Metramar Minerals Limited; P.O. Box 502, West Perth; non-payment of rent. Mulga Mines Proprietary Limited; 110 Charles Street, Perth; non-payment of rent.
- 46/2509—Aquitaine Australia Minerals Pty Ltd; P.O. Box 725, North Sydney; non-payment of rent.
- 46/2510—Aquitaine Australia Minerals Pty Ltd; P.O. Box 725, North Sydney; non-payment of rent.
- 46/2511—Mitchell, Albert Edward; c/o P.O. Box 184, Port Hedland; non-payment of rent. Menzel, Bruce Walter; c/o P.O. Box 184, Port Hedland; non-payment of rent. O'Meara, Denis William; c/o P.O. Box 184, Port Hedland; non-payment of rent.
- 46/2513—Aquitaine Australia Minerals Pty Ltd; P.O. Box 725, North Sydney; non-payment of rent.

- 46/2518—Mitchell, Albert Edward; c/o P.O. Box 184, Port Hedland; non-payment of rent.
Menzel, Bruce Walter; c/o P.O. Box 184, Port Hedland; non-payment of rent.
O'Meara, Denis William; c/o P.O. Box 184, Port Hedland; non-payment of rent.
Carter, Kenneth; c/o P.O. Box 184, Port Hedland; non-payment of rent.
- 46/2519—Mitchell, Albert Edward; c/o P.O. Box 184, Port Hedland; non-payment of rent.
Menzel, Bruce Walter; c/o P.O. Box 184, Port Hedland; non-payment of rent.
O'Meara, Denis William; c/o P.O. Box 184, Port Hedland; non-payment of rent.
Carter, Kenneth; c/o P.O. Box 184, Port Hedland; non-payment of rent.
- 46/2520—Mitchell, Albert Edward; c/o P.O. Box 184, Port Hedland; non-payment of rent.
Menzel, Bruce Walter; c/o P.O. Box 184, Port Hedland; non-payment of rent.
O'Meara, Denis William; c/o P.O. Box 184, Port Hedland; non-payment of rent.
Carter, Kenneth; c/o P.O. Box 184, Port Hedland; non-payment of rent.
- 46/2521—Mitchell, Albert Edward; c/o P.O. Box 184, Port Hedland; non-payment of rent.
Menzel, Bruce Walter; c/o P.O. Box 184, Port Hedland; non-payment of rent.
O'Meara, Denis William; c/o P.O. Box 184, Port Hedland; non-payment of rent.
Carter, Kenneth; c/o P.O. Box 184, Port Hedland; non-payment of rent.
- 46/2533—Aquitaine Australia Minerals Pty Ltd; P.O. Box 725, North Sydney; non-payment of rent.
- 46/2534—Aquitaine Australia Minerals Pty Ltd; P.O. Box 725, North Sydney; non-payment of rent.
- 46/2535—Aquitaine Australia Minerals Pty Ltd; P.O. Box 725, North Sydney; non-payment of rent.
- 46/2536—Aquitaine Australia Minerals Pty Ltd; P.O. Box 725, North Sydney; non-payment of rent.
- 46/2537—Aquitaine Australia Minerals Pty Ltd; P.O. Box 725, North Sydney; non-payment of rent.
- 46/2540—Aquitaine Australia Minerals Pty Ltd; P.O. Box 725, North Sydney; non-payment of rent.
- 46/2541—Aquitaine Australia Minerals Pty Ltd; P.O. Box 725, North Sydney; non-payment of rent.
- 46/2556—D. F. D. Rhodes Pty Ltd; G.P.O. Box U 1942, Perth; non-payment of rent.
- 46/2557—D. F. D. Rhodes Pty Ltd; G.P.O. Box U 1942, Perth; non-payment of rent.
- 46/2558—D. F. D. Rhodes Pty Ltd; G.P.O. Box U 1942, Perth; non-payment of rent.
- 46/2559—D. F. D. Rhodes Pty Ltd; G.P.O. Box U 1942, Perth; non-payment of rent.
- 46/2560—D. F. D. Rhodes Pty Ltd; G.P.O. Box U 1942, Perth; non-payment of rent.
- 46/2561—D. F. D. Rhodes Pty Ltd; G.P.O. Box U 1942, Perth; non-payment of rent.
- 46/2605—Australia and New Zealand Exploration Company; 157-167 Liverpool Street, Sydney; non-payment of rent.
- 46/2633—Ingram, Peter Anthony John; Lot 4 Buckingham Road, Kelmscott; non-payment of rent.
Ingram, Mary Margaret; Lot 4 Buckingham Road, Kelmscott; non-payment of rent.
- 46/2707—Stubbs, Stuart Henry; P.O. Box 10, Marble Bar; non-payment of rent.
- 46/2708—United Petroleum Reserves N.L.; 94 Canterbury Road, Meddle Park, Vic; non-payment of rent.
- 46/2709—United Petroleum Reserves N.L.; 94 Canterbury Road, Meddle Park, Vic; non-payment of rent.
- 46/2710—United Petroleum Reserves N.L.; 94 Canterbury Road, Meddle Park, Vic; non-payment of rent.
- 46/2711—United Petroleum Reserves N.L.; 94 Canterbury Road, Meddle Park, Vic; non-payment of rent.
- 46/2712—United Petroleum Reserves N.L.; 94 Canterbury Road, Meddle Park, Vic; non-payment of rent.
- 46/2713—United Petroleum Reserves N.L.; 94 Canterbury Road, Meddle Park, Vic; non-payment of rent.
- Dredging Claims.
- 46/115—Ingram, Peter Anthony John; Lot 4, Buckingham Street, Kelmscott; non-payment of rent.
Ingram, Mary Margaret; Lot 4, Buckingham Street, Kelmscott; non-payment of rent.
- 46/116—Ingram, Peter Anthony John; Lot 4, Buckingham Street, Kelmscott; non-payment of rent.
Ingram, Mary Margaret; Lot 4, Buckingham Street, Kelmscott; non-payment of rent.
- 46/117—Ingram, Peter Anthony John; Lot 4, Buckingham Street, Kelmscott; non-payment of rent.
Ingram, Mary Margaret; Lot 4, Buckingham Street, Kelmscott; non-payment of rent.
- 46/118—Ingram, Peter Anthony John; Lot 4, Buckingham Street, Kelmscott; non-payment of rent.
Ingram, Mary Margaret; Lot 4, Buckingham Street, Kelmscott; non-payment of rent.
- 46/119—Ingram, Peter Anthony John; Lot 4, Buckingham Street, Kelmscott; non-payment of rent.
Ingram, Mary Margaret; Lot 4, Buckingham Street, Kelmscott; non-payment of rent.
- 46/120—Ingram, Peter Anthony John; Lot 4, Buckingham Street, Kelmscott; non-payment of rent.
Ingram, Mary Margaret; Lot 4, Buckingham Street, Kelmscott; non-payment of rent.
- 46/121—Ingram, Peter Anthony John; Lot 4, Buckingham Street, Kelmscott; non-payment of rent.
Ingram, Mary Margaret; Lot 4, Buckingham Street, Kelmscott; non-payment of rent.
- 46/122—Ingram Peter Anthony John; Lot 4, Buckingham Street, Kelmscott; non-payment of rent.
Ingram, Mary Margaret; Lot 4, Buckingham Street, Kelmscott; non-payment of rent.
- 46/123—Ingram, Peter Anthony John; Lot 4, Buckingham Street, Kelmscott; non-payment of rent.
Ingram, Mary Margaret; Lot 4, Buckingham Street, Kelmscott; non-payment of rent.
- 46/124—Ingram, Peter Anthony John; Lot 4, Buckingham Street, Kelmscott; non-payment of rent.
Ingram, Mary Margaret; Lot 4, Buckingham Street, Kelmscott; non-payment of rent.

- 46/125—Ingram, Peter Anthony John; Lot 4, Buckingham Street, Kelmscott; non-payment of rent.
Ingram, Mary Margaret; Lot 4, Buckingham Street, Kelmscott; non-payment of rent.
Water Right.
- 46/50—Alcoa of Australia Limited; 22 Queen Street, Fremantle; non-payment of rent.
- WEST PILBARA GOLDFIELD.
Mineral Claims.
- 48WP—Hancock, Langley George; 49 Stirling Highway, Nedlands; non-payment of rent.
- 67WP—Hancock, Langley George; 49 Stirling Highway, Nedlands; non-payment of rent.
- 68WP—Hancock, Langley George; 49 Stirling Highway, Nedlands; non-payment of rent.
- 130WP—Hancock, Langley George; 49 Stirling Highway, Nedlands; non-payment of rent.
- 305WP—Friendly Creek Mining Pty. Ltd.; c/o P.O. Box 184, Port Hedland; non-payment of rent.
- 346WP—Cutbush, Ross Charles; P.O. Box 42, Wittenoom; non-payment of rent.
- 47/3035—Friendly Creek Mining Pty. Ltd.; c/o P.O. Box 184, Port Hedland; non-payment of rent.
- 47/3036—Friendly Creek Mining Pty. Ltd.; c/o P.O. Box 184, Port Hedland; non-payment of rent.
- 47/3040—Filippi, Filippo; c/o Durack Mawera Solicitors, 65 Francis Street, Perth; non-payment of rent.
- 47/3041—Filippi, Filippo; c/o Durack Mawera Solicitors, 65 Francis Street, Perth; non-payment of rent.
- 47/3121—Friendly Creek Mining Pty. Ltd.; c/o P.O. Box 184, Port Hedland; non-payment of rent.
- 47/3122—Friendly Creek Mining Pty. Ltd.; c/o P.O. Box 184, Port Hedland; non-payment of rent.
- 47/3123—Friendly Creek Mining Pty. Ltd.; c/o P.O. Box 184, Port Hedland; non-payment of rent.
- 47/3124—Friendly Creek Mining Pty. Ltd.; c/o P.O. Box 184, Port Hedland; non-payment of rent.
- 47/3125—Friendly Creek Mining Pty. Ltd.; c/o P.O. Box 184, Port Hedland; non-payment of rent.
- 47/3126—Friendly Creek Mining Pty. Ltd.; c/o P.O. Box 184, Port Hedland; non-payment of rent.
- 47/3127—Friendly Creek Mining Pty. Ltd.; c/o P.O. Box 184, Port Hedland; non-payment of rent.
- 47/3128—Friendly Creek Mining Pty. Ltd.; c/o P.O. Box 184, Port Hedland; non-payment of rent.
- 47/3129—Friendly Creek Mining Pty. Ltd.; c/o P.O. Box 184, Port Hedland; non-payment of rent.
- 47/3130—Friendly Creek Mining Pty. Ltd.; c/o P.O. Box 184, Port Hedland; non-payment of rent.
- 47/3131—Friendly Creek Mining Pty. Ltd.; c/o P.O. Box 184, Port Hedland; non-payment of rent.
- 47/3132—Friendly Creek Mining Pty. Ltd.; c/o P.O. Box 184, Port Hedland; non-payment of rent.
- 47/3133—Friendly Creek Mining Pty. Ltd.; c/o P.O. Box 184, Port Hedland; non-payment of rent.
- 47/3134—Friendly Creek Mining Pty. Ltd.; c/o P.O. Box 184, Port Hedland; non-payment of rent.
- 47/3135—Friendly Creek Mining Pty. Ltd.; c/o P.O. Box 184, Port Hedland; non-payment of rent.
- 47/3418—Ruberto, Gennaro; c/o P.O. Box 8, Onslow; non-payment of rent and no Miners Right.
- 47/3474—Ruberto, Gennaro; c/o P.O. Box 8, Onslow; non-payment of rent, and no Miners Right.
- 47/3559—McAllister, Norman Robert; 39 Palmerston Street, St. James; non-payment of rent.
- 47/3560—McAllister, Norman Robert; 39 Palmerston Street, St. James; non-payment of rent.
- 47/3561—McAllister, Norman Robert; 39 Palmerston Street, St. James; non-payment of rent.
- 47/3562—McAllister, Norman Robert; 39 Palmerston Street, St. James; non-payment of rent.
- Quarrying Areas.
- 47/88—Head, Brian Geoffrey; P.O. Box 46, Karratha; non-payment of rent.
- 47/89—Head, Brian Geoffrey; P.O. Box 46, Karratha; non-payment of rent.
- 47/98—Ford, Andrew Thomas; 74 Crestwell Drive, Dianella; non-payment of rent.
- 47/99—Ford, Andrew Thomas; 74 Crestwell Drive, Dianella; non-payment of rent.

MINING ACT, 1904.

(Regulation 189.)

Warden's Office,
Coolgardie, 16th May, 1979.

TAKE notice that it is the intention of the Warden of the Goldfield or Mineral Field mentioned hereunder, on the date mentioned, to issue out of the Warden's Court an order authorising the cancellation of registration of the undermentioned Mining Tenements in accordance with Regulation 180 of the Mining Act, 1904. An order may issue in the absence of the registered holder, but should he desire to object to such order he must, before the date mentioned, lodge at the Warden's Office an objection containing the grounds of such objection, and, on the date mentioned, the Warden will proceed to hear and determine the same, in accordance with the evidence then submitted.

R. J. GETHING,
Warden.

To be heard at the Warden's Court, Coolgardie on Wednesday the 15th day of August, 1979.

No.; Name of Registered Holder; Address; Reason for Cancellation.

COOLGARDIE GOLDFIELD.

Coolgardie District.

Mineral Claims.

- 39—Selcast Exploration Ltd; 50 St. George's Terrace, Perth; non-payment of rent.
- 15/4517—Carpentaria Exploration Company Pty. Ltd.; 224 Dugan Street, Kalgoorlie; non-payment of rent.
- 15/4519—Carpentaria Exploration Company Pty. Ltd.; 224 Dugan Street, Kalgoorlie; non-payment of rent.
- 15/4521—Carpentaria Exploration Company Pty. Ltd.; 224 Dugan Street, Kalgoorlie; non-payment of rent.
- 15/4574—Hampton Areas Australia Pty. Ltd.; 93 Egan Street, Kalgoorlie; non-payment of rent.

- 15/4575—Hampton Areas Australia Pty. Ltd.; 93 Egan Street, Kalgoorlie; non-payment of rent.
- 15/4576—Hampton Areas Australia Pty. Ltd.; 93 Egan Street, Kalgoorlie; non-payment of rent.
- 15/4577—Hampton Areas Australia Pty. Ltd.; 93 Egan Street, Kalgoorlie; non-payment of rent.
- 15/4578—Hampton Areas Australia Pty. Ltd.; 93 Egan Street, Kalgoorlie; non-payment of rent.
- 15/4579—Hampton Areas Australia Pty. Ltd.; 93 Egan Street, Kalgoorlie; non-payment of rent.
- 15/4580—Hampton Areas Australia Pty. Ltd.; 93 Egan Street, Kalgoorlie; non-payment of rent.
- 15/4581—Hampton Areas Australia Pty. Ltd.; 93 Egan Street, Kalgoorlie; non-payment of rent.
- 15/4582—Hampton Areas Australia Pty. Ltd.; 93 Egan Street, Kalgoorlie; non-payment of rent.
- 15/4583—Hampton Areas Australia Pty. Ltd.; 93 Egan Street, Kalgoorlie; non-payment of rent.
- 15/4584—Hampton Areas Australia Pty. Ltd.; 93 Egan Street, Kalgoorlie; non-payment of rent.
- 15/4585—Hampton Areas Australia Pty. Ltd.; 93 Egan Street, Kalgoorlie; non-payment of rent.
- 15/4586—Hampton Areas Australia Pty. Ltd.; 93 Egan Street, Kalgoorlie; non-payment of rent.
- 15/4587—Hampton Areas Australia Pty. Ltd.; 93 Egan Street, Kalgoorlie; non-payment of rent.
- 15/4588—Hampton Areas Australia Pty. Ltd.; 93 Egan Street, Kalgoorlie; non-payment of rent.
- 15/4589—Hampton Areas Australia Pty. Ltd.; 93 Egan Street, Kalgoorlie; non-payment of rent.
- 15/4590—Hampton Areas Australia Pty. Ltd.; 93 Egan Street, Kalgoorlie; non-payment of rent.
- 15/4591—O'Meara, Dennis William; Box 184, Port Hedland; non-payment of rent.
Menzel, Bruce Walter; 108 Ward Street, Kalgoorlie; non-payment of rent.
Mitchell, Albert Edward; Box 12, Boulder; non-payment of rent.
- 15/4592—O'Meara, Dennis William; Box 184, Port Hedland; non-payment of rent.
Menzel, Bruce Walter; 108 Ward Street, Kalgoorlie; non-payment of rent.
Mitchell, Albert Edward; Box 12, Boulder; non-payment of rent.
- 15/4593—O'Meara, Dennis William; Box 184, Port Hedland; non-payment of rent.
Menzel, Bruce Walter; 108 Ward Street, Kalgoorlie; non-payment of rent.
Mitchell, Albert Edward; Box 12, Boulder; non-payment of rent.
- 15/4664—Otter Exploration N.L.; 328 Great Eastern Highway, Redcliffe; non-payment of rent.
Spargo's Exploration N.L.; 328 Great Eastern Highway, Redcliffe; non-payment of rent.
- 15/4665—Otter Exploration N.L.; 328 Great Eastern Highway, Redcliffe; non-payment of rent.
Spargo's Exploration N.L.; 328 Great Eastern Highway, Redcliffe; non-payment of rent.
- 15/4666—Otter Exploration N.L.; 328 Great Eastern Highway, Redcliffe; non-payment of rent.
Spargo's Exploration N.L.; 328 Great Eastern Highway, Redcliffe; non-payment of rent.
- 15/4667—Otter Exploration N.L.; 328 Great Eastern Highway, Redcliffe; non-payment of rent.
Spargo's Exploration N.L.; 328 Great Eastern Highway, Redcliffe; non-payment of rent.
- 15/4668—Otter Exploration N.L.; 328 Great Eastern Highway, Redcliffe; non-payment of rent.
Spargo's Exploration N.L.; 328 Great Eastern Highway, Redcliffe; non-payment of rent.
- 15/4669—Otter Exploration N.L.; 328 Great Eastern Highway, Redcliffe; non-payment of rent.
Spargo's Exploration N.L.; 328 Great Eastern Highway, Redcliffe; non-payment of rent.

MINING ACT, 1904.

(Regulation 180.)

Warden's Office,
Kununurra, 28th May, 1979.

TAKE notice that it is the intention of the Warden of the Goldfield or Mineral Field mentioned hereunder, on the date mentioned, to issue out of the Warden's Court an order authorising the cancellation of registration of the undermentioned Mining Tenements in accordance with Regulation 180 of the Mining Act, 1904. An order may issue in the absence of the registered holder, but should he desire to object to such order he must, before the date mentioned, lodge at the Warden's Office an objection containing the grounds of such objection, and, on the date mentioned, the Warden will proceed to hear and determine the same, in accordance with the evidence then submitted.

D. A. McCANN,
Warden.

To be heard at the Warden's Court, Kununurra, on Wednesday the 15th day of August, 1979.

KIMBERLEY GOLDFIELD.

Mineral Claim.

- No.; Name of Registered Holder; Address; Reason for Cancellation.
- 80/2938—Uranerzbergbau-GMBH & Co K.G.; 6th Floor, Law Chambers, Cathedral Square, Perth; non-payment of rent.
- 80/2939—Uranerzbergbau-GMBH & Co K.G.; 6th Floor, Law Chambers, Cathedral Square, Perth; non-payment of rent.
- 80/2940—Uranerzbergbau-GMBH & Co. G.G.; 6th Floor, Law Chambers, Cathedral Square, Perth; non-payment of rent.
- 80/2941—Uranerzbergbau-GMBH & Co K.G.; 6th Floor, Law Chambers, Cathedral Square, Perth; non-payment of rent.
- 80/2943—Uranerzbergbau-GMBH & Co K.G.; 6th Floor, Law Chambers, Cathedral Square, Perth; non-payment of rent.
- 80/2944—Uranerzbergbau-GMBH & Co K.G.; 6th Floor, Law Chambers, Cathedral Square, Perth; non-payment of rent.
- 80/2945—Uranerzbergbau-GMBH & Co K.G.; 6th Floor, Law Chambers, Cathedral Square, Perth; non-payment of rent.
- 80/2946—Uranerzbergbau-GMBH & Co K.G.; 6th Floor, Law Chambers, Cathedral Square, Perth; non-payment of rent.
- 80/2948—Uranerzbergbau-GMBH & Co K.G.; 6th Floor, Law Chambers, Cathedral Square, Perth; non-payment of rent.

- 80/2949—Uranerzbergbau-GMBH & Co K.G.; 6th Floor, Law Chambers, Cathedral Square, Perth; non-payment of rent.
- 80/2950—Uranerzbergbau-GMBH & Co K.G.; 6th Floor, Law Chambers, Cathedral Square, Perth; non-payment of rent.
- 80/2951—Uranerzbergbau-GMBH & Co K.G.; 6th Floor, Law Chambers, Cathedral Square, Perth; non-payment of rent.
- 80/3753—Mimets Exploration Pty. Ltd.; P.O. Box 168, West Perth; non-payment of rent.
- 80/3754—Mimets Exploration Pty. Ltd.; P.O. Box 168, West Perth; non-payment of rent.
- 80/3755—Mimets Exploration Pty. Ltd.; P.O. Box 168, West Perth; non-payment of rent.
- 80/3756—Mimets Exploration Pty. Ltd.; P.O. Box 168, West Perth; non-payment of rent.
- 80/3757—Mimets Exploration Pty. Ltd.; P.O. Box 168, West Perth; non-payment of rent.
- 80/3758—Mimets Exploration Pty. Ltd.; P.O. Box 168, West Perth; non-payment of rent.
- 80/3759—Mimets Exploration Pty. Ltd.; P.O. Box 168, West Perth; non-payment of rent.
- 80/3760—Mimets Exploration Pty. Ltd.; P.O. Box 168, West Perth; non-payment of rent.
- 80/3761—Mimets Exploration Pty. Ltd.; P.O. Box 168, West Perth; non-payment of rent.
- 80/3762—Mimets Exploration Pty. Ltd.; P.O. Box 168, West Perth; non-payment of rent.
- 80/3763—Mimets Exploration Pty. Ltd.; P.O. Box 168, West Perth; non-payment of rent.
- 80/3764—Mimets Exploration Pty. Ltd.; P.O. Box 168, West Perth; non-payment of rent.
- 80/3765—Mimets Exploration Pty. Ltd.; P.O. Box 168, West Perth; non-payment of rent.
- 80/3766—Mimets Exploration Pty. Ltd.; P.O. Box 168, West Perth; non-payment of rent.
- 80/3767—Mimets Exploration Pty. Ltd.; P.O. Box 168, West Perth; non-payment of rent.
- 80/3768—Mimets Exploration Pty. Ltd.; P.O. Box 168, West Perth; non-payment of rent.
- 80/3769—Mimets Exploration Pty. Ltd.; P.O. Box 168, West Perth; non-payment of rent.
- 80/3770—Mimets Exploration Pty. Ltd.; P.O. Box 168, West Perth; non-payment of rent.
- 80/4542—International Nickel Australia Ltd.; 1205 Hay St., West Perth, W.A.; non-payment of rent.
- 80/4566—International Nickel Australia Ltd.; 1205 Hay St., West Perth, W.A.; non-payment of rent.
- 80/4656—International Nickel Australia Ltd.; 1205 Hay St., West Perth, W.A.; non-payment of rent.
- 80/4657—International Nickel Australia Ltd.; 1205 Hay St., West Perth, W.A.; non-payment of rent.
- 80/4996—Richard John Riley; 31 Boronia Crescent, City Beach, W.A.; non-payment of rent.
- 80/5295—Horst, Husche; c/o Post Office, Halls Creek; non-payment of rent.
Keith Adams; Kimberley Hotel, Halls Creek; non-payment of rent.
- 80/5296—Horst, Husche; c/o Post Office, Halls Creek; non-payment of rent.
Keith Adams; Kimberley Hotel, Halls Creek; non-payment of rent.
- 80/5806—Richard John Riley & Barbara Joyce Riley; 31 Boronia Crescent, City Beach; non-payment of rent.
- 80/5807—Richard John Riley & Barbara Joyce Riley; 31 Boronia Crescent, City Beach; non-payment of rent.
- 80/5808—Richard John Riley & Barbara Joyce Riley; 31 Boronia Crescent, City Beach; non-payment of rent.
- 80/5883—Richard John Riley & Barbara Joyce Riley; 31 Boronia Crescent, City Beach; non-payment of rent.
- 80/5913—C.R.A. Exploration Pty Limited; 182 Rutland Avenue, Carlisle; non-payment of rent.
- 80/5914—C.R.A. Exploration Pty Limited; 182 Rutland Avenue, Carlisle; non-payment of rent.
- 80/5915—C.R.A. Exploration Pty Limited; 182 Rutland Avenue, Carlisle; non-payment of rent.
- 80/5916—C.R.A. Exploration Pty Limited; 182 Rutland Avenue, Carlisle; non-payment of rent.
- 80/5917—C.R.A. Exploration Pty Limited; 182 Rutland Avenue, Carlisle; non-payment of rent.
- 80/5918—C.R.A. Exploration Pty Limited; 182 Rutland Avenue, Carlisle; non-payment of rent.
- 80/5919—C.R.A. Exploration Pty Limited; 182 Rutland Avenue, Carlisle; non-payment of rent.
- 80/5920—C.R.A. Exploration Pty Limited; 182 Rutland Avenue, Carlisle; non-payment of rent.
- 80/5921—C.R.A. Exploration Pty Limited; 182 Rutland Avenue, Carlisle; non-payment of rent.
- 80/6054—Kevin Dray; 152 Victoria Street, Mackay; non-payment of rent.
- 80/6055—Kevin Dray; 152 Victoria Street, Mackay; non-payment of rent.
- 80/6056—Kevin Dray; 152 Victoria Street, Mackay; non-payment of rent.
- 80/6057—Kevin Dray; 152 Victoria Street, Mackay; non-payment of rent.
- 80/6058—Kevin Dray; 152 Victoria Street, Mackay; non-payment of rent.
- 80/6059—Kevin Dray; 152 Victoria Street, Mackay; non-payment of rent.
- 80/6060—Kevin Dray; 152 Victoria Street, Mackay; non-payment of rent.
- 80/6061—Kevin Dray; 152 Victoria Street, Mackay; non-payment of rent.
- 80/6062—Kevin Dray; 152 Victoria Street, Mackay; non-payment of rent.
- 80/6080—Robert Slades Forbes; 68 St. George's Terrace, Perth; non-payment of rent.
Robert Archer Black; 68 St. George's Terrace, Perth; non-payment of rent.
- 80/6081—Robert Slades Forbes; 68 St. George's Terrace, Perth; non-payment of rent.
Robert Archer Black; 68 St. George's Terrace, Perth; non-payment of rent.
- 80/5295—Horst, Husche; C/- Post Office, Halls Creek; non-payment of rent.
Keith Adams; Kimberley Hotel, Halls Creek; non-payment of rent.
- 80/5296—Horst, Husche; C/- Post Office, Halls Creek; non-payment of rent.
Keith Adams; Kimberley Hotel, Halls Creek; non-payment of rent.
- 80/5806—Richard John Riley & Barbara Joyce Riley; 31 Boronia Crescent, City Beach; non-payment of rent.
- 80/5807—Richard John Riley & Barbara Joyce Riley; 31 Boronia Crescent, City Beach; non-payment of rent.
- 80/5808—Richard John Riley & Barbara Joyce Riley; 31 Boronia Crescent, City Beach; non-payment of rent.
- 80/5883—Richard John Riley & Barbara Joyce Riley; 31 Boronia Crescent, City Beach; non-payment of rent.
- 80/5913—C.R.A. Exploration Pty Limited; 182 Rutland Avenue, Carlisle; non-payment of rent.
- 80/5914—C.R.A. Exploration Pty Limited; 182 Rutland Avenue, Carlisle; non-payment of rent.

80/5915—C.R.A. Exploration Pty Limited; 1882 Rutland Avenue, Carlisle; non-payment of rent.	80/6054—Kevin Dray; 152 Victoria Street, Mackay; non-payment of rent.
80/5916—C.R.A. Exploration Pty Limited; 182 Rutland Avenue, Carlisle; non-payment of rent.	80/6055—Kevin Dray; 152 Victoria Street, Mackay; non-payment of rent.
80/5917—C.R.A. Exploration Pty Limited; 182 Rutland Avenue, Carlisle; non-payment of rent.	80/6056—Kevin Dray; 152 Victoria Street, Mackay; non-payment of rent.
80/5918—C.R.A. Exploration Pty Limited; 182 Rutland Avenue, Carlisle; non-payment of rent.	80/6057—Kevin Dray; 152 Victoria Street, Mackay; non-payment of rent.
80/5919—C.R.A. Exploration Pty Limited; 182 Rutland Avenue, Carlisle; non-payment of rent.	80/6058—Kevin Dray; 152 Victoria Street, Mackay; non-payment of rent.
80/5920—C.R.A. Exploration Pty Limited; 182 Rutland Avenue, Carlisle; non-payment of rent.	80/6059—Kevin Dray; 152 Victoria Street, Mackay; non-payment of rent.
80/5921—C.R.A. Exploration Pty Limited; 182 Rutland Avenue, Carlisle; non-payment of rent.	80/6060—Kevin Dray; 152 Victoria Street, Mackay; non-payment of rent.
	80/6061—Kevin Dray; 152 Victoria Street, Mackay; non-payment of rent.
	80/6062—Kevin Dray; 152 Victoria Street, Mackay; non-payment of rent.
	80/6080—Robert Slades Forbes; 68 St. George's Terrace, Perth; non-payment of rent.

MINING ACT, 1904

Department of Mines,
Perth, July 11, 1979.

IN accordance with the provisions of the Mining Act, 1904, His Excellency the Governor in Executive Council has been pleased to deal with the undermentioned Leases, Authorities to Mine, Licences to Treat Tailings, Licenses to Remove and Treat Tailings and Temporary Reserves.

B. M. ROGERS,
Under Secretary for Mines.

The undermentioned applications for Leases were approved conditionally:

GOLD MINING LEASES

Goldfield	District	No. of Application
Coolgardie	Coolgardie	15/6389
Murchison	Day Dawn	21/758 to 21/762
North Coolgardie	Yerilla	31/1474
East Murchison	Lawlers	36/1465 and 36/1466

MINERS HOMESTEAD LEASE

Goldfield	District	No. of Application
Phillips River		74/338

The Surrender of the undermentioned Gold Mining Lease was approved:

Goldfield	No. of Lease	Lessees
Kimberley	80/144	S. Hazlett; H. G. Schulda

The undermentioned applications for Leases were refused:

GOLD MINING LEASES

Goldfield	No. of application
Coolgardie	16/1140
East Coolgardie	26/7140
Mount Margaret	39/690
Dundas	63/2333

RESIDENTIAL LEASE

Goldfield	No. of application
Peak Hill	52/3 (70H)

MINING ACT, 1904—continued.

The undermentioned applications for Authority to Mine on Reserved and Exempted Lands were approved conditionally:

No.	Occupant	Authorised Holding	Goldfield
04/421	A. S. Mining Ventures Pty. Ltd.	Mineral Claim 04/3655	West Kimberley
04/486	C.R.A. Exploration Pty. Ltd.	Mineral Claim 04/3625	West Kimberley
04/590A to 04/592	G. L. Pollock, M. Yovich, M. MacLeod	Mineral Claims 04/5402 to 04/5404	West Kimberley
04/607 to 04/611, 04/613, 04/614, 04/615, 04/616, 04/617, 04/767	Haoma Gold Mines N.L., Haoma Constructions Pty. Ltd., North West Mining N.L. and Tari Pty. Ltd.	Mineral Claims 04/2902 to 04/2906, 04/2936, 04/2937, 04/2940, 04/2941, 04/2944 and 04/2945	West Kimberley
04/939 and 04/940	Dampier Mining Company Limited	Mineral Claims 04/8161 and 04/8164	West Kimberley
04/949, 04/950, 04/951, 04/952, 04/953, 04/954 and 04/955	Dampier Mining Company Limited	Mineral Claims 04/8202, 04/8207, 04/8208, 04/8213, 04/8214, 04/8219 and 04/8220	West Kimberley
24/131	Western Mining Corporation Limited	Mineral Claim 24/1755	Broad Arrow
58/72	Hill 50 Gold Mines No Liability	Mineral Claim 58/2100	Murchison

The undermentioned application for a License to Treat Tailings was approved:

No.	Licensee	Locality	Goldfield	Period
59/29 (2878H)	K. C. Seivwright	Warda Warra	Yalgoo	Twelve (12) months from 23/7/79 to 22/7/80

The undermentioned applications for Licenses to Remove and Treat Tailings were approved:

No.	Licensee	Locality	Goldfield	Period
36/25 (2849H)	Spargos Exploration N.L.	Sir Samuel	East Murchison	Twelve (12) months from 23/7/79 to 22/7/80
45/31 (2774H)	M. E. Voigt	Wymans	Pilbara	Twelve (12) months from 23/7/79 to 22/7/80
63/27 (2771H)	P. G. Crabb	Norseman	Dundas	Twelve (12) months from 23/7/79 to 22/7/80

The undermentioned License to Treat Tailings was surrendered:

No.	Licensee	Locality	Goldfield
59/20 (2595H)	C. J. Morrow	Mugga Mugga Hill	Yalgoo

The undermentioned applications for Licenses to Treat Tailings were refused:

No.	Licensee	Locality	Goldfield
29/54 (2797H) and 29/55 (2798H)	J. A. Brooks	Comet Vale	North Coolgardie

The rights of occupancy for the undermentioned Temporary Reserves have been granted:

No.	Occupant	Term	Locality
7108H	A. E. Davis, F. Trask, D. L. Derousie	Twelve (12) months from the date of this notification	Situated 8 kms North of Colreavy Townsite in the Yilgarn Goldfield.
7109H	M. R. Hegge	Twelve (12) months from the date of this notification	Situated 25 kms West of Kunderong Range in the Peak Hill Goldfield.
7110H	M. R. Hegge	Twelve (12) months from the date of this notification	Situated 20 kms West of Kunderong Range in the Peak Hill Goldfield.
7111H	M. R. Hegge	Twelve (12) months from the date of this notification	Situated 19 kms South East of Kunderong Range in the Peak Hill Goldfield.
7112H	M. R. Hegge	Twelve (12) months from the date of this notification	Situated 2 kms South of Kunderong Range in the Peak Hill Goldfield.
7113H	Nord Resources (Pacific) Pty. Ltd.	Twelve (12) months from the date of this notification	Situated 10 kms North of Mt. Murray in the Ashburton Goldfield.
7114H to 7117H	A.M.V. Nominees Pty. Ltd.	Twelve (12) months from the date of this notification	Situated approximately 8 kms Southerly of Alice Downs Homestead in the Kimberley Goldfield.
7118H	Samantha Exploration N.L., SOS Exploration N.L., Otter Exploration N.L. and Allstate Exploration N.L.	Twelve (12) months from the date of this notification	Situated 54 kms South-Westerly of Granite Peak Homestead outside any proclaimed goldfield.
7119H	Jays Exploration Pty. Ltd.	Twelve (12) months from the date of this notification	Situated North Westerly of Yinnetharra Homestead in the Gascoyne Goldfield.
7123H	PNC Exploration (Australia) Pty. Ltd.	Twelve (12) months from the date of this notification	Situated 45 kms Northerly of Queen Victoria Spring Wildlife Sanctuary in the Mount Margaret Goldfield.

MINING ACT, 1904—*continued.*

No.	Occupant	Term	Locality
7124H	PNC Exploration (Australia) Pty. Ltd.	Twelve (12) months from the date of this notification	Situated 30 kms Northerly of Queen Victoria Spring Wildlife Sanctuary in the Mount Margaret and North East Coolgardie Goldfield.
7125H	PNC Exploration (Australia) Pty. Ltd.	Twelve (12) months from the date of this notification	Situated 50 kms North East of Queen Victoria Spring Wildlife Sanctuary in the Mount Margaret and North East Coolgardie Goldfield.
7126H	PNC Exploration (Australia) Pty. Ltd.	Twelve (12) months from the date of this notification.	Situated 70 kms North East of Queen Victoria Spring Wildlife Sanctuary in the Mount Margaret Goldfield.

The rights of occupancy for the undermentioned Temporary Reserve has been renewed:

No.	Occupant	Term	Locality
5597H	Mt. Newman Mining Co. Pty. Ltd.	For a further period expiring on 10/5/80	Situated at Angelo River in the West Pilbara Goldfield.

IRON ORE (CLEVELAND-CLIFFS) AGREEMENT ACT, 1964-1973.

Department of Industrial Development,
Perth, 20th July, 1979.

HIS Excellency the Governor in Executive Council acting under the provisions of the Iron Ore (Cleveland-Cliffs) Agreement Act, 1964-1973 and on the recommendation of Cliffs Western Australian Mining Co. Pty. Ltd., Mitsui Iron Ore Development Pty. Ltd., Robe River Limited and Cape Lambert Iron Associates, has been pleased to make the by-laws set out in the Schedule hereunder.

E. R. GORHAM,
Co-ordinator.

Schedule.

BY-LAWS.

1. In these by-laws the Cliffs Robe River Iron Associates, Cape Lambert Ore Wharf By-laws published in the *Government Gazette* on the 13th December, 1974 and amended from time to time thereafter by notices so published are referred to as the principal by-laws.

2. Form 1 of the Second Schedule to the principal by-laws is deleted and the following form substituted—

FORM 1.

TOWAGE RATES.

CAPE LAMBERT ORE WHARF.

Summer DWT (metric)	Towage Charge (in and out inclusive)
	\$
Under 40 000	6 263
40 000 and under 50 000	6 482
50 000 and under 60 000	7 315
60 000 and under 70 000	8 087
70 000 and under 80 000	9 158
80 000 and under 90 000	10 347
90 000 and under 100 000	11 495
100 000 and under 110 000	12 705
110 000 and under 120 000	13 662
120 000 and under 130 000	14 575
130 000 and under 140 000	15 125
140 000 and under 150 000	15 290
150 000 and under 160 000	15 400
160 000 and over	15 620

Hourly rate per tug exclusive of towage: \$693.00 per hour or part thereof, with minimum of 2 hours.

Schedule—*continued*

Cancellation:

- (1) when ordered for 0830-1600 Monday-Friday (excluding Public Holidays) \$1 122
 (2) all other times \$2 244

Workboat:

Per hour or part thereof. Minimum 2 hour hire. No provision for cancellation. \$120/hour

Labour:

Per hour or part thereof with 3 hour minimum \$16

Towage Charges:

Gross Tonnage	Charge/ Tug/Hour \$
Under 5 000	347
5 000 and under 8 000	404
8 000 and under 11 000	462
11 000 and under 14 000	519
14 000 and under 17 000	578
17 000 and under 20 000	635
20 000 and over	693

The above rates are per tug per hour or part thereof with minimum charge as for 2 hours on each occasion.

IRON ORE (CLEVELAND-CLIFFS) AGREEMENT ACT, 1964-1973.

Department of Industrial Development,
Perth, 20th July, 1979.

HIS Excellency the Governor in Executive Council acting under the provisions of the Iron Ore (Cleveland-Cliffs) Agreement Act, 1964-1973 and on the recommendation of Cliffs Western Australian Mining Co. Pty. Ltd., Mitsui Iron Ore Development Pty. Ltd., Robe River Limited and Cape Lambert Iron Associates has been pleased to make the by-laws set out in the Schedule hereunder.

E. R. GORHAM,
Co-ordinator.

Schedule.

BY-LAWS.

1. In these by-laws the Cliffs Robe River Iron Associates, Cape Lambert Service Wharf By-laws published in the *Government Gazette* on the 7th February, 1975 and amended from time to time thereafter by notices so published are referred to as the principal by-laws.

2. Form 1 of the Second Schedule to the principal by-laws is amended—

- (a) by deleting the item headed "Cancellation:" and substituting the following item—

Cancellation:

- (1) when ordered for 0830-1600 Mon-Fri, ordinary working days \$347.00
 (2) all other times \$693.00

- (b) by deleting the item headed "Mooring/Unmooring Labour:" and substituting the following item—

Mooring/Unmooring and Unskilled Labour:

Labour charges will be \$16.00 per man hour with minimum charge per man of three hours.

COMPANIES ACT, 1961-1975.

Ebury Pty. Ltd. (In Liquidation).

NOTICE is hereby given of the final meeting of shareholders of the above company to be held at the offices of Yarwood Vane & Co., 4th floor, Law Chambers, Cathedral Square, Perth on Wednesday, 1st August, 1979 at 10.00 a.m. to discuss the following business—

To consider the Statement of Receipts and Payments of the Liquidator and the conduct of the winding up of the Company.

THOMAS ANDREW LANG,
Liquidator.

COMPANIES ACT, 1961-1975.

Parissis & Drimatis Pty. Ltd. (In Liquidation).

Notice of Meeting of Members.

NOTICE is hereby given that the final meeting of members of Parissis & Drimatis Pty. Limited (in Liquidation) will be held at the offices of Soutar Watson & Stowe, Chartered Accountants, 3 Ord Street, West Perth, on Tuesday, 28th August, 1979, at 10.30 a.m.

Agenda:

- (1) To consider the liquidator's statement showing how the winding up has been conducted and the property disposed of.

(2) Approve the liquidator's fees.

(3) General business.

Dated this 11th day of July, 1979.

J. G. MORRIS,
Liquidator.

(Soutar Watson & Stowe, Chartered Accountants,
3 Ord Street, West Perth, 6005.)

COMPANIES ACT, 1961-1975.

Notice of Resolution to Wind Up Voluntarily.

In the Matter of Porteous Holdings Pty. Limited.

TAKE notice that on the 25th June, 1979, at an extraordinary general meeting of shareholders of Porteous Holdings Pty. Limited it was resolved by special resolution that the affairs of the company be wound up voluntarily, and that Robert Douglas Porteous of 35 Killara Avenue, Ascot, Queensland be appointed liquidator.

By Order of the Board,
J. PORTEOUS,
Director.

COMPANIES ACT, 1961-1975.

(Section 260 (3).)

Abbey Capital Properties (W.A.) Pty. Limited.

Notice of Meeting of Creditors.

NOTICE is hereby given that a meeting of creditors of Abbey Capital Properties (W.A.) Pty. Limited will be held at 12th Floor, 50 Margaret Street, Sydney on 31st July at 10.00 a.m. the company having convened a meeting of its members for the same day for the purpose of considering a resolution that the company be wound up voluntarily.

Dated this 20th day of July, 1979.

By Order of the Board,
K. B. HINES,
Secretary.

COMPANIES ACT, 1961-1975.

Acme Investments Pty. Ltd.

NOTICE is hereby given of the final General Meeting of Shareholders of the above named company to be held at 16 Edward Street, Bunbury W.A. on the 10th day of August, 1979 at 12.00 noon.

Dated this 6th day of July, 1979.

P. J. LILLEY,
Secretary.

COMPANIES ACT, 1961-1975.

Rendell Holdings Pty. Ltd.

NOTICE is hereby given of the final General Meeting of Shareholders of the above named company to be held at 16 Edward Street, Bunbury W.A. on the 10th day of August, 1979 at 12.30 p.m.

Dated this 6th day of July, 1979.

P. J. LILLEY,
Secretary.

COMPANIES ACT, 1961-1975.

(Section 254 (2).)

Notice of Resolutions.

Dewer Automatic Irrigation Pty. Limited
(In Liquidation).

AT an extraordinary meeting of shareholders of the above company held on 11th July, 1979, the following special resolution was passed:—

That the company be wound up voluntarily, and that John Graham Morris be appointed liquidator for the purpose of such winding up.

AT a meeting of creditors of the above company held on the 11th July, 1979, at the offices of Soutar Watson & Stowe, 3 Ord Street, West Perth, the following resolution was passed:—

That John Graham Morris be appointed liquidator of the company.

Dated this 12th day of July, 1979.

J. G. MORRIS,
Liquidator.

(Soutar Watson & Stowe, Chartered Accountants,
3 Ord Street, West Perth, 6005.)

COMPANIES ACT, 1961-1975.

(Section 272 (2).)

Form 92.

Liquidation of M.M. Homes Pty. Ltd.

NOTICE is hereby given that a meeting of the members of M.M. Homes Pty. Ltd. will be held at the offices of Thornton Pallot Murphy & Co., 1141 Hay Street, West Perth on the 22nd day of August, 1979, at 9.00 o'clock in the forenoon.

The liquidators account showing how the winding up was conducted and the company's property disposed will be presented.

Dated this 16th day of July, 1979.

Signed A. W. MURPHY,
Liquidator,
1141 Hay Street, West Perth.

COMPANIES ACT, 1961-1975.

(Section 254 (2).)

Notice of Resolution.

Amplec Electrical Pty. Ltd.

AT a general meeting of the members of Amplec Electrical Pty. Ltd. duly convened and held at c/o Wilson O'Keefe & Walker, 1304 Hay Street, West Perth on the 13th day of July, 1979 the special resolution set out below was duly passed:—

That the Company be wound-up voluntarily and that Mr. John Francis Walker be appointed Liquidator.

Dated this 13th day of July, 1979.

C. GALLUCCIO,
Secretary.

(Wilson O'Keefe & Walker Chartered Accountants, 1304 Hay Street, West Perth. 6005.)

COMPANIES ACT, 1961-1975.

(Section 272.)

Warman Equipment (W.A.) Pty. Limited
(in Liquidation).

Notice of Final Meeting.

TAKE notice that the affairs of the abovenamed company are now fully wound-up and that in pursuance of section 272 of the Companies Act, 1961 a general meeting of the company will be held at 4th Floor, 15-19 Bent Street, Sydney on the 15th day of August, 1979 at 11.30 a.m. for the purpose of laying before it an account showing how the winding-up has been conducted and the property of the company disposed of and giving any explanations thereof.

Dated the 12th day of July, 1979.

E. G. CHANT,
Liquidator.

COMPANIES ACT, 1961-1975.

Notice of Meeting of Creditors.

Martime Nominees Pty.Ltd.

NOTICE is hereby given that a meeting of creditors of Martime Nominees Pty. Ltd. will be held at the offices of Shepherd & Partners, 14 Stone Street, South Perth, W.A. on Thursday, 2nd August, 1979 at 11.00 a.m.

Agenda:

- (1) To receive a report from a director of the company nominated by a general meeting of members to be held at 14 Stone Street, South Perth, W.A. on the 2nd August, 1979, at which a Special Resolution may be passed—

That the company be wound up voluntarily and that a liquidator be appointed for the purpose of winding up in view of the inability of the company by reason of its liabilities to continue its business.

- (2) In the event of the contributories in the general meeting having resolved that the company go into voluntary liquidation to nominate a liquidator or if the members have nominated a liquidator to consider the confirmation of his appointment.
- (3) If thought fit, to appoint a Committee of Inspection pursuant to section 262 of the W.A. Companies Act, 1961-1975.
- (4) To fix the remuneration of the proposed liquidator or to delegate such power to the Committee of Inspection if appointed.
- (5) Any other business.

Dated this 17th day of July, 1979.

P. RICHARDS,
Director.

(Shepherd & Partners, 14 Stone Street, South Perth, W.A. 6151.)

COMPANIES ACT, 1961-1975.

Final Meeting.

Omega Offset & Art Services Pty. Ltd.
(In Liquidation).

TAKE notice that the affairs of the abovenamed company are now fully wound up and that in pursuance of section 272 (1) of the Companies Act, 1961-1975, a General Meeting of Creditors and Members of the Company will be held at the offices of Messrs. B. O. Smith & Son, Chartered Accountants, Level 3, 58 Ord Street, West Perth, on Friday the 17th day of August, 1979, at 10.00 a.m. for the purpose of laying before it an account showing how the winding up has been conducted and the property of the company disposed of and giving any explanation thereof.

Dated this 17th day of July, 1979.

B. H. SMITH,
M. J. BARRY,
Joint Liquidators.

(B. O. Smith & Son, Chartered Accountants, Level 3, 58 Ord Street, West Perth. 6005.)

COMPANIES ACT, 1961-1975.

(Section 202 (2) (c).)

Notice of Creditors and Members of Placing Company under Official Management and Rights under Section 211.

The Boat Shop Pty. Ltd.

WE, Bruce Henry Smith and Michael John Barry being the Joint Official Managers of The Boat Shop Pty. Ltd. do hereby certify that at a Meeting of Creditors of the company duly convened and held on the 13th July, 1979, subsequent to the passing of the resolution detailed below as "Ordinary Resolution," special resolutions within the meaning

of section 198 of the Companies Act a true copy detailed below as "Special Resolutions", were duly passed.

Ordinary Resolution:

That it is the opinion of this Meeting of Creditors that the company is unable to pay its debts as and when they become due and payable, but if the company were placed Under Official Management there would in the opinion of this meeting of creditors be a reasonable probability that it would be able to pay its debts.

Special Resolution:

- (1) That the company shall be for a period of two years commencing on the 13th July, 1979 be under the joint official management of Bruce Henry Smith and Michael John Barry being persons who have consented in writing to act as Official Managers.
- (2) That the remuneration of the Official Managers shall be determined according to rates normally and usually charged by Bankruptcy Trustees and Liquidators Association for the carrying out of work of a similar nature.
- (3) That a Committee of Inspection be appointed consisting of four natural persons of whom three shall be appointed by creditors of the company and one shall be appointed by the members of the company.
- (4) That the following representatives be appointed to the Committee of Management.

- (1) A Representative of Mr. Day.
- (2) A Representative of Plymar Sales.
- (3) A Representative of Borg Warner.
- (4) A Representative of The Company.

Under Section 211 of the Act:—

- (a) Any Creditor whom the company or any Representative of a Group of Creditors to whom the company owes collectively, more than 10% of the total unsecured debt of the company; or
- (b) Any member holding, or a representative of a Group of Members holding collectively, not less than 10% of the paid up capital of the Company;

may apply to the Court for the variation or cancellation of the resolution at any time within a period of 14 days after the passing thereof.

Dated this 13th day of July, 1979.

MICHAEL JOHN BARRY,
Joint Official Manager.

(B. O. Smith & Son, Chartered Accountants, Level 3, 58 Ord Street, West Perth. 6005.)

COMPANIES ACT, 1961-1975.

WHEREAS Westralian Thoroughbreds Ltd. (hereinafter called "the company") is the management company within the meaning of section 76 of the Companies Act, 1961-1975 in relation to a syndicate deed (hereinafter called "the deed") bearing date the eighteenth day of June One thousand nine hundred and seventy nine constituting "Westralian Thoroughbreds Ltd.—Syndicate No. 1"; and whereas the deed makes provision for the appointment of The West Australian Trustee Executor and Agency Company Limited as trustee for or representative of the holders of the interests to which the deed relates; and whereas application has been made by the company for a declaration that the deed is not required to contain a covenant to the effect of the matters referred to in subparagraph (b) (iii) of subsection (1) of section 80 of the said Act: Now therefore I, the undersigned, the Minister administering the said Act, do hereby declare that the

deed is not required to contain a covenant to the effect of the matters referred to in subparagraph (b) (iii) of subsection (1) of section 80 of the said Act.

Dated the 13th day of July, 1979.

I. G. MEDCALF,
Attorney General.

(The Registrar, The Corporate Affairs Office, 1st Floor, Public Trust Building, 565 Hay Street, Perth.)

DISSOLUTION OF PARTNERSHIP.

NOTICE is hereby given that the Partnership heretofore subsisting between Thomas Edward Taylor and William James Taylor carrying on business as patio builders at 34 Wellington Street, Northam in the State of Western Australia under the style or firm of "Avon Patios" has been dissolved as from the 15th day of July, 1979.

Dated the 12th day of July, 1979.

T. E. TAYLOR.

DISSOLUTION OF PARTNERSHIP.

NOTICE is hereby given that the Partnership heretofore subsisting between Thomas Edward Taylor, Kerry Dawn Taylor, William James Taylor and Beryl Taylor carrying on business as a garden centre at 34 Wellington Street, Northam in the State of Western Australia under the style or firm of "Northam Garden Centre" has been dissolved as from the 15th day of July, 1979.

Dated the 12th day of July, 1979.

T. E. TAYLOR.

K. D. TAYLOR.

TRUSTEES ACT, 1962.

William Thomas Chamberlain, late of Flat 23, 71 Mount Street, Perth, W.A., Retired Builder, deceased.

CREDITORS and other persons having claims (to which section 63 of the Trustees Act, 1962-1968 relates) in respect of the estate of the deceased, who died on the 6th February, 1979, are required by the personal representative Alice Doreen Chamberlain of Flat 23, 71 Mount Street, Perth, W.A., to send particulars of their claims to her, care of Downing & Downing of 21 Howard Street, Perth by 20th August, 1979, after which date the personal representatives may convey or distribute the assets, having regard to only the claims to which they have notice.

DOWNING & DOWNING.

TRUSTEES ACT, 1962.

Notice to Creditors and Claimants.

Matilda Kelly formerly of 12 Barker Road, Como in the State of Western Australia, late of Unit 1, Glenway Gardens, 6 Manning Terrace, South Perth in the said State, Widow, deceased.

CREDITORS and other persons having claims (to which section 63 of the Trustees Act, 1962 of W.A. relates) in respect of the Estate of the said deceased who died on the 22nd day of July, 1978 are required by the Executor Peter Barrie Kelly of c/o Messrs. Mayberry, Hammond & Co., Solicitors of 85 Fitzgerald Street, Northam, Western Australia, to send particulars of their claims to him by the 22nd day of August, 1979 after which date the Executor may convey or distribute the assets having regard only to the claims of which he then has notice.

Dated this 11th day of July, 1979.

MAYBERRY, HAMMOND & CO.

(Messrs. Mayberry, Hammond & Co., Solicitors for the Executor, 85 Fitzgerald Street, Northam.)

TRUSTEES ACT, 1962.

Notice to Creditors and Claimants.

CREDITORS and other persons having claims (to which section 63 of the Trustees Act, 1962 relates) in respect of the Estates if the undermentioned deceased persons, are required by Perpetual Trustees W.A. Ltd. of 89 St. George's Terrace, Perth, to send particulars of their claims to the Company, by the undermentioned date, after which date the said Company may convey or distribute the assets, having regard only to the claims of which the Company then has notice.

Claims for the Following Expire 24th August, 1979.

Ainley, Fred Wilfred, late of Unit 7, 426 Canning Highway, Attadale, Retired Postal Officer. Died 19th April, 1979.

Alers, Wilhelmus Hendrikus, late of 73 Jupiter Street, Carlisle, Carpenter, Died 5th May, 1979.

Grimshaw, Frances Elizabeth, late of 99 Leake Street, Bayswater, Widow. Died 11th April, 1979.

Heifner, Phyllis Mary, late of 52 Marine Parade, Mosman Park, Married Woman. Died 7th January, 1979.

Rowe, Sydney William Lawrence, late of 26 Mary Street, Claremont, Retired Builder. Died 24th April, 1979.

Rumble, Euean Humfrey, late of 32 Federal Street, Subiaco, Engineering Supplies Manager. Died 25th April, 1979.

Ullrich, Juliana, late of Wasa Wasa Nursing Home, 163 Healy Road, Hamilton Hill, Widow. Died 15th April, 1979.

Claims for the Following Expire 31st August, 1979.

Emery, Kathleen, late of 97 Ormond Esplanade, Elwood, Victoria, Widow. Died 4th May, 1979.

Dated at Perth this 16th day of July, 1979.

Perpetual Trustees W.A. Ltd.

B. A. BUTCHER,
General Manager.

TRUSTEES ACT, 1962.

Notice to Creditors and Claimants.

THE WEST AUSTRALIAN TRUSTEE EXECUTOR AND AGENCY COMPANY LIMITED of 135 St. George's Terrace, Perth requires creditors and other persons having claims (to which section 63 of the Trustees Act 1962 relates) in respect of the estates of the undermentioned deceased persons, to send particulars of their claims to it by the date stated hereunder, after which date the Company may convey or distribute the assets, having regard only to the claims of which it then has notice.

Last Day for Claims: 20/8/79.

Hampshire, Mary Isobel, late of 21 McNeil Street, Peppermint Grove, Widow, Died 22/4/79.

Hancock, Lillian Grace, late of 15 Solomon Terrace, Morawa, Married Woman, died 2/1/79.

Holwill, Dorothy Stella, late of 29 Wisbey Street, Bunbury, Married Woman, died 25/8/78. (Enquiries to 11 Stirling Street, Bunbury. Tel: 21 1336.)

Ingram, Dorothy May, late of Lot 196 Oliver Street, Mt. Helena, Single Woman, died 23/5/79.

Lane, George Arthur, late of 70 Cameron Street, Langford, Retired Carpenter, died 4/5/79.

Martin, Eleanor Frances, late of 10 Pennant Street, North Perth, Widow, died 2/8/78.

Parkinson, Grace Barbara, late of 125 Petra Street, East Fremantle, Widow, died 4/3/79.

Renshaw, Greta Joan, late of 37 Dunrossill Street, Wembley Downs, Married Woman, died 27/3/79.

Smit, Willem, late of 58 Jubilee Street, East Cannington, Retired Carpenter, died 31/5/79.

Trotter, Cyril Edward, late of 10 Oakland Avenue, Cloverdale, Retired Sales Manager, died 29/4/79. (Enquiries to 11 Stirling Street, Bunbury Tel: 21 1336.)

Dated at Perth this 18th day of July, 1979.

L. C. RICHARDSON,
General Manager.

TRUSTEES ACT, 1962.

Notice to Creditors and Claimants.

CREDITORS and other persons having claims (to which section 63 of the Trustees Act, 1962, relates) in respect of the estate of Arthur Bush, late of Bickley Road, East Cannington, who died on the thirtieth day of August, 1976, are required to send particulars of their claims to me on or before the 21st day of August, 1979, after which date the assets of the estate may be conveyed or distributed, having regard only to the claims of which notice has been given.

Dated this 17th day of July, 1979.

(The Executor, Reginald Francis Liddell Hammond, c/o Solomon & Hammond, Solicitors, 62 St. George's Terrace, Perth.)

TRUSTEES ACT, 1962.

Notice to Creditors and Claimants.

CREDITORS and other persons having claims (to which section 63 of the Trustees Act, 1962, relates) in respect of the estate of Dobrila Bakranich, also known as Dobrilla Bakranic, late of 59 Odin Road, Innaloo, who died on the nineteenth day of July, 1978, are required to send particulars of their claims to us on or before the 21st day of August, 1979, after which date the assets of the estate may be conveyed or distributed, having regard only to the claims of which notice has been given.

Dated this 17th day of July, 1979.

(The Executors, Anton Grego Bakranich and Reginald Francis Liddell Hammond, c/o Solomon & Hammond, Solicitors, 62 St. George's Terrace, Perth.)

IN THE SUPREME COURT OF NEW SOUTH WALES PROBATE DIVISION.

In the Estate of Annie Isabelle Alice Bernard, late of Concord in the State of New South Wales (formerly of Suva, Fiji), Widow, deceased.

Probate granted by the Supreme Court of New South Wales on the 21st March, 1974.

PURSUANT to the Wills Probate and Administration Act, 1898, the Executor of the Will of the Estate of the said Annie Isabelle Alice Bernard, who died on the 20th October, 1973, hereby gives notice that creditors and others having any claim against or to the Estate of the said deceased are required to send particulars of their claims to the said Executor in care of Messrs. E. C. Curtis & Co., Solicitors, 360 Princes Highway, Bulli, New South Wales, or their Agents, Messrs. Gibson & Gibson, Solicitors, 30 Kings Park Road, West Perth, Western Australia, on or before the 30th September, 1979, at the expiration of which time the said Executor will distribute the assets having regard only to the claims of which he then has notice.

Dated the 9th day of July, 1979.

E. C. CURTIS & CO.
Proctors for the Executor.
360 Princes Highway, Bulli.

TRUSTEES ACT, 1962.

Notice to Creditors and Claimants.

CREDITORS and other persons having claims (to which section 63 of the Trustees Act, 1962 relates) in respect of the Estate of William Bernard McGarry, formerly of Cottesloe Hotel, Marine Parade, Cottesloe, in the State of Western Australia, late of the Home of Peace, Walter Road, Inglewood, in the said State, retired Engine Driver, deceased, who died on the 7th of February, 1979, are required by the Executor of the Will of the said deceased of care of John H. O'Halloran & Co., of 89 St. George's Terrace, Perth, to send particulars of their claims to such Executor at that address by the 31st of August, 1979, after which date the Executor may convey or distribute the assets having regard only to the claims of which he then has notice.

Dated 17th day of July, 1979.

JOHN H. O'HALLORAN & CO.,
(89 St. George's Terrace, Perth. Solicitors for the Executors.)

TRUSTEES ACT, 1962.

Notice to Creditors and Claimants.

CREDITORS and other persons having claims (to which section 63 of the Trustees Act relates) in respect of the Estates of the undermentioned deceased persons are required to send particulars of their claims to me on or before the 20th day of August, 1979, after which date I may convey or distribute the assets, having regard only to the claims of which I then have notice.

Dated this 13th day of July, 1979.

P. W. MCGINNITY,
Public Trustee,
565 Hay Street, Perth.

Name; Address and Occupation; Date of Death.

Bailey, Marjorie Elizabeth; 3 Windemere Crescent, Nollamara, Married Woman; 14/6/79.
Bramwell, Isabella; 17 Coode Street, Bayswater, Widow; 14/5/79.
Evans, Betty Joan; 17 Kelly Street, Cloverdale, Married Woman; 22/6/79.
Fisher, Harry; 60 Kenney Street, Bassendean, Retired W.A.G.R. Employee; 3/6/79.
Gordon, David; Lot 6 North Beach Road, Balcatta, Retired Market Gardener; 23/5/79.
Hart, Louisa Ethel; 76 Point Walter Road, Bicton, Widow; 22/6/79.
Hart, Marjorie Phyllis; 74 Dalgety Street, East Fremantle, Married Woman; 4/6/79.
Keown, William John; 48 Rosalie Street, Subiaco, Retired Policeman; 24/6/79.
Kovary, Istvan; 26 Eversley Street, Balcatta, Retired Builders Labourer; 12/6/79.
Loughton, Madeline Charlotte; Unit 5 Eyre Court, 172 Bagot Road, Subiaco, Married Woman; 30/6/79.
Law, Norman Edward; Ocean Beach Hotel, Cottesloe, Rigger; 24/5/79.
Lister, Elinor Tyre; 132 Riverview Avenue, South Guildford, Widow; 1/7/79.
Martin, Vincent; 36 Napier Terrace, Broome, Retired Labourer; 3/1/79.
Moore, Lillian Oliver; 39 Sorrento Street, North Beach, Married Woman; 12/6/79.
Pomery, Margaret Elsie; 57 McKail Street, Albany, Married Woman; 30/1/79.
Prime, Ruth Hannah; 39 Mildura Street, Norseman, Married Woman; 26/6/79.
Sawyer, Wallace Rooney; 32 Norma Road, Alfred Cove, Retired Manager; 27/6/79.
Scott, Elizabeth Maude; St. Florence Nursing Home, Mt. Lawley, Widow; 14/5/79.

Scott, Frederick; 378 Bulwer Street, Perth, Salesman; 26/9/69.

Stewart, Jane Florence (alias Stewart Florence Jean); 63 Parade Street, Albany, Widow; 28/6/79.

Swann, Martha; 8 Swansea Street, Victoria Park, Widow; 25/6/79.

White, Florence Amy; 35 Wavell Avenue, Riverton, Widow; 30/6/79.

Wynne, Eleanor Kathleen; 4 Shannon Road, Dianella, Widow; 25/5/79.

NOTICE

MOTOR VEHICLE DEALER'S ACQUISITION FORM 2

"IN DUPLICATE"

PRICE—

Counter Sales—\$3.50 per 100 forms

Mailed W.A.—(plus) \$0.70 per 100 forms

"IN TRIPLICATE"

Counter Sales—\$6.50 per 100 forms

Mailed Local—(plus) \$0.90 per 100 forms

Mailed Country—(plus) \$1.60 per 100 forms

MOTOR VEHICLE DEALER'S DISPOSAL FORM 3

PRICE—

Counter Sales—\$2.80 per 100 forms

Mailed Local—(plus) \$0.70 per 100 forms

Mailed Country—(plus) \$1.60 per 100 forms

NOTE.—Forms 2 and 3 only stocked by Government Printer.

REPORT OF THE JUDICIAL ENQUIRY INTO THE WORKERS' COMPENSATION ACT OF

WESTERN AUSTRALIA

SEPTEMBER 1978-JANUARY 1979

CHAIRMAN B. J. DUNN

Counter Sales—\$2.00

Mailed W.A.—\$2.70

Mailed Interstate—\$2.80

RELIGIOUS EDUCATION IN THE GOVERNMENT SCHOOLS OF WESTERN AUSTRALIA JULY 1977

Chairman Mr W. E. Nott, S.M.

Price—

Counter Sales—\$1.90

Mailed W.A.—\$2.60

Mailed Interstate—\$2.70

REPORT OF THE ROYAL COMMISSION INTO GAMBLING, 1974

(Commissioner Mr. P. R. Adams, Q.C.)

Prices—

Counter Sales—\$3.00

Mailed W.A.—\$3.70

Mailed Interstate—\$3.80

REPORT ON COMMITTEE OF INQUIRY INTO RESIDENTIAL CHILD CARE, SEPTEMBER, 1976

CHAIRMAN—BERYL GRANT

Prices—

Counter Sales—\$2.50.

Mailed Local—\$3.40

Mailed Country—\$4.10

Mailed Interstate—\$5.10

REPORT, PLAN AND ATLAS FOR THE METROPOLITAN REGION, PERTH AND FREMANTLE, 1955

(Stephenson-Hepburn)

Prices—

Counter Sales—\$10.50

Mailed Local—\$11.50

Mailed Country—\$12.30

Mailed Interstate—\$14.10

THE NATURAL FEATURES OF ROTTNEST ISLAND

Collated By G. R. W. Meadly M.Sc.

Prices—

Counter Sales—\$1.80

Mailed Australia Wide—\$2.25

NOTICE
LOCAL GOVERNMENT ACT
INDEX
TO "UNIFORM BUILDING BY-LAWS
1974"

(Reprinted and Consolidated—Published
in "Government Gazette", No. 49 of 1977.)
Now Available.

Prices—

Counter Sales—\$0.30
Mailed—\$0.65

U.B.B.L. 1974 (plus Index now priced).

Prices—

Counter Sales—\$3.30
Mailed Local—\$4.10
Mailed Country—\$4.90
Mailed Interstate—\$5.90

REPORT OF THE HONORARY
ROYAL COMMISSION OF
INQUIRY INTO THE
CORRIDOR PLAN FOR PERTH
(Hon. F. R. White, M.L.C.
Chairman)

Prices—

Counter Sales—\$2.00
Mailed W.A.—\$2.70
Mailed Interstate—\$2.80

REPORT OF THE HONORARY
ROYAL COMMISSION OF
INQUIRY INTO THE
TREATMENT OF ALCOHOL
AND DRUG DEPENDENTS IN
WESTERN AUSTRALIA, 1973

(Hon. R. J. L. Williams, M. L. C., Chairman)

Prices—

Counter Sales—\$1.50
Mailed—\$1.95

PROPOSED
INDUSTRIAL RELATIONS ACT

AS PREPARED BY
E. R. KELLY, ESQ.,
Senior Commissioner
W.A. Industrial Commission
September 21, 1978.

Counter Sales—\$1.50.
Mailed W.A.—\$2.20.
Mailed Interstate—\$2.30.

NOTICE

INCREASE DUE TO INCREASED POSTAL
CHARGES APPLICABLE FROM 1st JULY, 1978

STANDING ORDER SUBSCRIPTION SERVICE

(Price quoted includes postage)

Western Australian Statutes—Per Annum.

		Local (W.A.) \$	Interstate and Overseas (all states) \$
Loose Statutes (\$6.50)	9.50	12.10
Bound Statutes (\$8.00)	11.00	13.60
Loose and Bound Statutes (\$14.50)	20.50	25.70

Sessional Bills—\$15.00 AUSTRALIA WIDE.

— NOTICE —

LEGAL PRACTITIONERS ACT
RULES OF THE BARRISTERS'
BOARD

— NOW AVAILABLE —

Prices—

Counter Sales—\$0.50
Mailed—\$0.90
(within Australia)
(Extract G.G. No. 3 of 3/3/76)

REPORT OF THE EGG INDUSTRY
ENQUIRY OF W. A., 1973.

(Neil D. McDonald Enquirer.)

Prices—

Counter Sales—\$3.50
Mailed Local—\$4.45
Mailed Country—\$5.20
Mailed Interstate—\$6.60

REPORT OF THE HONORARY
ROYAL COMMISSION INTO THE
BEEF AND SHEEP MEATS
INDUSTRY 1976.

Chairman Hon. A. V. Crane, M.L.A.

Prices—

Counter Sales—\$3.50
Mailed Local—\$4.40
Mailed Country—\$5.10
Mailed Interstate—\$6.10

**THE PILBARA STUDY—
REPORT ON THE INDUSTRIAL
DEVELOPMENT OF THE PILBARA—
JUNE 1974**

(By the Pilbara Study Group Director—
E. C. R. Spooner.)

Prices—

Counter Sales—\$3.00
Mailed Local—\$4.00
Mailed Country—\$4.70
Mailed Interstate—\$6.10

NOTICE.

Subscriptions are required to commence and terminate with a quarter.

The *Government Gazette* is published on Friday in each week, unless interfered with by public holidays or other unforeseen circumstances.

SUBSCRIPTIONS:—The subscriptions to the *Government Gazette* are as follows:—
Annual subscriptions, \$50; nine months \$40; six months, \$26; three months, \$14; single copies (current year), \$0.50; single copies (previous years, up to 10 years), \$0.80; over 10 years, \$1.

NOTICE

TRADING HOURS

WEMBLEY—HEAD OFFICE

**GOVERNMENT PRINTER'S
PUBLICATIONS SALES OFFICE
(Parliamentary Papers)**

SALVADO ROAD, WEMBLEY

Phone 381 3111 Extension 374 and 376

8.00 a.m. to 4.15 p.m.

(Continually Mon. to Fri.)

PERTH OFFICE

**GOVERNMENT PUBLICATIONS CENTRE
(Parliamentary Papers)**

Ground Floor Superannuation Bldg.

32 St. George's Terrace, Perth 6000

Telephone 325 0231 Ext. 375

8.15 a.m. to 4.25 p.m.

(Continually Mon. to Fri.)

GOVERNMENT GAZETTE

NOTICE TO SUBSCRIBERS

COPY DEADLINE: All copy for publication must be in the hands of the Government Printer by 3 p.m. on the WEDNESDAY before publication.

**WILLIAM C. BROWN,
Government Printer.**

SPECIAL NOTICE.

Concerning "Government Gazette" notices for publication lodged at the Government Printer's Wembley Office—**notices must be lodged with "Parliamentary Papers" Salvado Road, Wembley prior to 3.00 p.m. on the Wednesday before publication.**

**WILLIAM C. BROWN J.P.
Government Printer.**

CONTENTS

	Page
Agriculture, Department of	2007
Appointments	2010
Bush Fires Act	1985-6
Cemeteries Act	2005-6
Chief Secretary's Department	1974-5
Colleges Act	2007
Commissioners for Declarations	1974
Companies Act	2039-42
Companies (Co-operative) Act	1974
Crown Law Department	1973-4
Deceased Persons' Estates	2042-4
Education Department	2007
Factories and Shops	2007
Finance Brokers Control Act	1974
Forfeitures	1977
Forest Act	1969
Fruit Growing Industry (Trust Fund) Act	2007
Grain Marketing Act	2007
Health Department	1975
Municipal Health By-laws	1976
Indecent Publications Act	1974-5
Industrial Development	2038-9
Justices Act	1993
Justices of the Peace	1973-4
Land Acquisitions	1989
Land Agents Act	1973
Lands Department	1967-9, 1977-8
Local Government Department	1971-2, 1982-5, 1892-2006
Municipal By-laws	1999-2006
Main Roads	1990
Metropolitan Region Planning	1986, 1989
Metropolitan Water Supply, etc.	1970-1, 1990-1
Mines Department	2011-38
Motor Vehicle (Third Party) Insurance Act	1999
Municipalities	1992-2006
Notices of Intention to Resume Land	1990
Offenders Probation and Parade Act	1974
Orders in Council	1968-72
Partnerships Dissolved	2042
Petroleum Act	2011-5
Plant Diseases Act	2007
Premier's Department	1973
Proclamations	1967-8
Public Works Department	1987-90
Railways	2010
Registrar General	2010
Resumptions	1989
Sale of Land	1988
State Energy Commission	1989-9
Tender Board	2008-10
Tenders Accepted	1987, 2009
Tenders for Government Printing	2010
Tenders Invited	1987, 2008
Town Planning	1986
Transfer of Land Act	1967-8
Trustees Act	2042-4
Waterways Conservation Act	1976
Workers' Compensation Act	1972