



Government Gazette

OF

WESTERN AUSTRALIA

(Published by Authority at 3.30 p.m.)

No. 47]

PERTH: FRIDAY, 3rd AUGUST

[1979

Public and Bank Holidays Act, 1972.

PROCLAMATION

WESTERN AUSTRALIA, } By His Excellency Air Chief Marshal Sir Wallace
To Wit: } Kyle, Knight Grand Cross of the Most Honourable
WALLACE KYLE, } Order of the Bath, Knight Commander of the
Governor. } Royal Victorian Order, Commander of the Most
[L.S.] } Excellent Order of the British Empire, Companion
} of the Distinguished Service Order, Distinguished
} Flying Cross, Knight of Grace of the Most
} Venerable Order of the Hospital of St. John of
} Jerusalem, Governor in and over the State of
} Western Australia and its dependencies in the
} Commonwealth of Australia.

PURSUANT to the provisions of paragraph (a) of subsection (1) of section 7 of the Public and Bank Holidays Act, 1972, I, the Governor, acting with the advice and consent of the Executive Council do hereby appoint Wednesday, August 29, 1979, to be a bank holiday within the townsites of Kalgoorlie and Boulder.

Given under my hand and the Public Seal of the said State, at Perth, this 25th day of July, nineteen hundred and seventy-nine.

By His Excellency's Command,

R. J. O'CONNOR,
Minister for Labour and Industry.

GOD SAVE THE QUEEN ! ! !

Public and Bank Holidays Act, 1972.

PROCLAMATION

WESTERN AUSTRALIA, } By His Excellency Air Chief Marshal Sir Wallace
To Wit: } Kyle, Knight Grand Cross of the Most Honourable
WALLACE KYLE, } Order of the Bath, Knight Commander of the
Governor. } Royal Victorian Order, Commander of the Most
[L.S.] } Excellent Order of the British Empire, Companion
} of the Distinguished Service Order, Distinguished
} Flying Cross, Knight of Grace of the Most
} Venerable Order of the Hospital of St. John of
} Jerusalem, Governor in and over the State of
} Western Australia and its dependencies in the
} Commonwealth of Australia.

PURSUANT to the provisions of paragraph (a) of subsection (1) of section 7 of the Public and Bank Holidays Act, 1972, I, the Governor, acting with the advice and consent of the Executive Council, do hereby appoint Monday, August 6, 1979, to be a bank holiday within the Townsite of Karratha.

Given under my hand and the Public Seal of the said State, at Perth, this 25th day of July, nineteen hundred and seventy-nine.

By His Excellency's Command,

R. J. O'CONNOR,
Minister for Labour and Industry.

GOD SAVE THE QUEEN ! ! !

Public and Bank Holidays Act, 1972.

PROCLAMATION

WESTERN AUSTRALIA, } By His Excellency Air Chief Marshal Sir Wallace
To Wit: } Kyle, Knight Grand Cross of the Most Honourable
WALLACE KYLE, } Order of the Bath, Knight Commander of the
Governor. } Royal Victorian Order, Commander of the Most
[L.S.] } Excellent Order of the British Empire, Companion
} of the Distinguished Service Order, Distinguished
} Flying Cross, Knight of Grace of the Most
} Venerable Order of the Hospital of St. John of
} Jerusalem, Governor in and over the State of
} Western Australia and its dependencies in the
} Commonwealth of Australia.

PURSUANT to the provisions of paragraph (a) of subsection (1) of section 7 of the Public and Bank Holidays Act, 1972, I, the Governor, acting with the advice and consent of the Executive Council, do hereby appoint the day specified in the first column of the schedule below to be a bank holiday within the district or locality shown opposite in the second column.

Given under my hand and the Public Seal of the said State at Perth, this 25th day of July, nineteen hundred and seventy-nine.

By His Excellency's Command,

R. J. O'CONNOR,
Minister for Labour and Industry.

GOD SAVE THE QUEEN ! ! !

Schedule.

Column 1 (Appointed day)	Column 2 (Townsite)
August 16, 1979.	Kununurra.
August 20, 1979.	Bencubbin.
August 29, 1979.	Wyalkatchem.

Public and Bank Holidays Act, 1972.

PROCLAMATION

WESTERN AUSTRALIA, }By His Excellency Air Chief Marshal Sir Wallace
To Wit: }Kyle, Knight Grand Cross of the Most Honourable
WALLACE KYLE, }Order of the Bath, Knight Commander of the
Governor, }Royal Victorian Order, Commander of the Most
LL.S.} Excellent Order of the British Empire, Companion
of the Distinguished Service Order, Distinguished
Flying Cross, Knight of Grace of the Most
Venerable Order of the Hospital of St. John of
Jerusalem, Governor in and over the State of
Western Australia and its dependencies in the
Commonwealth of Australia.

PURSUANT to the provisions of paragraph (a) of subsection (1) of section 7 of the Public and Bank Holidays Act, 1972, I, the Governor, acting with the advice and consent of the Executive Council, do hereby appoint Monday, August 20, 1979, to be a public holiday within the Shire of Mt. Marshall.

Given under my hand and the Public Seal of the said State at Perth, this 25th day of July, nineteen hundred and seventy-nine.

By His Excellency's Command,

R. J. O'CONNOR,
Minister for Labour and Industry.

GOD SAVE THE QUEEN ! ! !

Petroleum Act, 1967.

PROCLAMATION

WESTERN AUSTRALIA, }By His Excellency Air Chief Marshal Sir Wallace
To Wit: }Kyle, Knight Grand Cross of the Most Honourable
WALLACE KYLE, }Order of the Bath, Knight Commander of the
Governor, }Royal Victorian Order, Commander of the Most
LL.S.} Excellent Order of the British Empire, Companion
of the Distinguished Service Order, Distinguished
Flying Cross, Knight of Grace of the Most
Venerable Order of the Hospital of St. John of
Jerusalem, Governor in and over the State of
Western Australia and its dependencies in the
Commonwealth of Australia.

WHEREAS it is enacted by subsection (2) of section 15 and subsections (2) and (3) of section 152 of the Petroleum Act, 1967, that notwithstanding the Land Act, 1933 or any other Act the Governor, by proclamation, may declare that any land of the Crown or part thereof reserved for or dedicated to any public purpose under any Act and howsoever classified that:

(a) is not Crown land within the meaning of that expression in section 5 of that Act; and

(b) is specified in the proclamation, is Crown land for the purposes of the Petroleum Act, 1967, and is land to which that Act applies, so long as the proclamation remains in force; and may impose conditions for the purpose of ensuring as far as is practicable that any operations carried out on the land under the authority of a permit or licence issued or granted under the Petroleum Act, 1967 are carried out in such a manner as to minimise the risk of damage to any native fauna and flora on the land.

Now, therefore, I the Governor, acting with the advice and consent of the Executive Council and in the exercise of the powers under the Petroleum Act, 1967 do hereby declare that the land of the Crown comprising Reserve No. 15018 classified Class "C" and set apart for the purpose of Horse Breeding, Reserve No. 19219 classified Class "C" and set apart for the purpose of a Stock Route and Reserve No. 24496 classified Class "C" and set apart for the purpose of Protection of Flora, is Crown land for the purposes of the Petroleum Act, 1967, and is land to which the Petroleum Act, 1967 applies so long as this proclamation remains in force. And I do hereby impose the following conditions on the carrying out of operations on that land under the authority of a permit or licence issued or granted under the Petroleum Act, 1967:

(i) Prior to the granting of a production licence within the Reserves the applicant supplying the Minister for Mines with an Environmental Review and Management Programme (ERMP) for study by the Environmental Protection Authority whose recommendations will be considered by the Minister.

- (ii) Survey lines within the Reserves to be delineated with minimum interference to and disturbance of timber and vegetation. Any clearing and construction of tracks to be limited to the cutting off of the vegetation above ground level to minimise future soil erosion problems.
- (iii) Movement of vehicles within the Reserves to be restricted to survey lines and constructed tracks to minimise random vehicle movement with consequent disturbance to vegetation.
- (iv) Vehicles previously within an area subject to "Phytophthora cinnamomi" being washed down according to Forests Department Vehicle Hygiene prescription before entering the Reserves to limit the spread of the disease.
- (v) No open fires to be lit within the Reserves.
- (vi) No dumping of rubbish, spillage of fuels, oils, etc., or discharge of other pollutants within the Reserves.
- (vii) No discharge of firearms or other disturbance of fauna within the Reserves.
- (viii) No camping within the Reserves.

Given under my hand and the Public Seal of the said State, at Perth, this 25th day of July, nineteen hundred and seventy-nine.

By His Excellency's Command,

ANDREW MENSAROS,
Minister for Mines.

GOD SAVE THE QUEEN ! ! !

AT a meeting of the Executive Council held in the Executive Council Chambers, Perth, this 25th day of July, 1979, the following Orders in Council were authorised to be issued.

Child Welfare Act, 1947-1977.

ORDER IN COUNCIL.

WHEREAS by section 19(2)(a) of the Child Welfare Act, 1947-1977, it is provided that the Governor may appoint such persons, male or female, as he may think fit, to be members of any particular Children's Court and may determine the respective seniorities of such members and whereas by section 19(1)(b)(ii) of the said Act the Governor may amend, vary or revoke any such appointment: Now therefore His Excellency the Governor by and with the advice and consent of the Executive Council doth hereby appoint the person named in the First Schedule hereto to be a Member of the Children's Court at the place mentioned and doth hereby revoke the appointments of the persons named in the Second Schedule hereto as Members of the Children's Courts at the places mentioned.

R. D. DAVIES,
Clerk of the Council.

First Schedule.

Rockingham; Stuart MacKay Dunkley.

Second Schedule.

Rockingham; Thomas Archer Chalker.
Kalgoorlie; Stuart Mackay Dunkley.

Child Welfare Act, 1947-1977.

ORDER IN COUNCIL.

WHEREAS by section 19(2)(a) of the Child Welfare Act, 1947-1977, it is provided that the Governor may appoint such persons, male or female, as he may think fit, to be members of any particular Children's Court and may determine the respective seniorities of such members and whereas by section 19(1)(b)(ii) of the said Act

the Governor may amend, vary or revoke any such appointment: Now therefore His Excellency the Governor by and with the advice and consent of the Executive Council doth hereby revoke the appointments of the persons named in the Schedule hereto as Members of the Children's Court as the place mentioned.

R. D. DAVIES,
Clerk of the Council.

Schedule.

Narrogin; Jack Rick, Alfred Nailor Jacobs,
James Leslie Ashworth, Ross Andrew
Nicholas, Stanley Robert Norrish.

Child Welfare Act, 1947-1977.

ORDER IN COUNCIL.

WHEREAS by section 19 (2) (a) of the Child Welfare Act, 1947-1977, it is provided that the Governor may appoint such persons, male or female as he may think fit, to be members of any particular Children's Court and may determine the respective seniorities of such members, and whereas by section 19 (1) (b) (ii) of the said Act the Governor may amend, vary or revoke any such appointment: Now therefore His Excellency the Governor by and with the advice and consent of the Executive Council doth hereby appoint William James Laphan as a Member of the Children's Court at Wiluna.

R. D. DAVIES,
Clerk of the Council.

Land Act, 1933-1977.

ORDER IN COUNCIL.

File No. 207/66, V.2.

WHEREAS by section 33 of the Land Act, 1933-1977, it is made lawful for the Governor to direct that any Reserve shall vest in and be held by any person or persons to be named in the order in trust for the like or other public purposes to be specified in such order: And whereas it is deemed expedient that Class "A" Reserve No. 36128 should vest in and be held by the Western Australian Wildlife Authority in trust for the purpose of "Conservation of Flora and Fauna".

Now, therefore, His Excellency the Governor, by and with the advice and consent of the Executive Council, does hereby direct that the beforementioned Reserve shall vest in and be held by the Western Australian Wildlife Authority in trust for the purpose aforesaid, subject nevertheless to the powers reserved to him by section 37 of the said Act.

R. D. DAVIES,
Clerk of the Council.

Water Supply, Sewerage, and Drainage Act,
1912-1950.

Country Areas Water Supply Act, 1947-1978.

Dwellingup Water Supply.

ORDER IN COUNCIL.

P.W.W.S. 637/49.

WHEREAS by section 4 of the Water Supply, Sewerage, and Drainage Act, 1912-1950, it is provided, *inter alia*, that all water works, sewerage, drainage, and irrigation works constructed by the Government and declared by the Governor to be subject to any of the Acts mentioned in the schedule to that Act shall vest in the Minister for Water Supply, Sewerage and Drainage on behalf of Her Majesty unless and until those works are vested in a board; and whereas the Government by the Honourable Minister for Works has constructed water works, being reticulation mains on the land delineated on Plan P.W.D., W.A. 51483-1-1, and thereon shown in red; and whereas by Order in Council dated the 31st March, 1971, and published in the *Government Gazette* on the 8th April,

1971, Dwellingup Country Water Area was constituted under the Country Areas Water Supply Act, 1947-1964, and whereas by Order in Council dated the 19th October, 1977 and published in the *Government Gazette* on the 28th October, 1977, the Dwellingup Country Water Area was extended and whereas it is deemed expedient that the water works constructed as hereinbefore mentioned be declared to be subject to the Country Areas Water Supply Act, 1947-1978: Now therefore, His Excellency the Governor, with the advice and consent of the Executive Council and acting in pursuance of section 4 of the Water Supply, Sewerage and Drainage Act, 1912-1950, doth hereby declare the water works being reticulation mains constructed by the Government in the Dwellingup Country Water Area on the land delineated on Plan P.W.D., W.A. 51483-1-1, and thereon shown in red, to be subject to the Country Areas Water Supply Act, 1947-1978, being an Act mentioned in the schedule to the Water Supply, Sewerage, and Drainage Act, 1912-1950.

R. D. DAVIES,
Clerk of the Council.

Country Areas Water Supply Act, 1947-1978.

Mandurah Regional Water Supply.

Alteration of Name of Mandurah Country Water Area and Goldfields and Agricultural Water Supply.

Alteration of Boundaries of Goldfields and Agricultural Country Water Area.

ORDER IN COUNCIL.

P.W.W.S. 148/68.

UNDER section 8 of the Country Areas Water Supply Act, 1947-1978, the Country Water Area constituted, defined and now subsisting as a Country Water Area under and for the purpose of that Act under the name of Mandurah Country Water Area is hereby renamed the Mandurah Regional Country Water Area.

Whereas by section 8 of the Country Areas Water Supply Act, 1947-1978, it is enacted that the Governor may by Order in Council alter or extend the boundaries of a Country Water Area: Now therefore, His Excellency the Governor by and with the advice and consent of the Executive Council, and in exercise of the powers conferred by the said Act, doth hereby order and declare as follows:—

That the boundaries of the goldfields and Agricultural Country Water Area are hereby altered by excising therefrom the land as defined in the schedules hereunder.

R. D. DAVIES,
Clerk of the Council.

Schedules.

Excisions of land from Goldfields and Agricultural Country Water Area.

Schedule 1.

Jandakot Extension to the Metropolitan Water, Sewerage, and Drainage Area as defined by Order in Council published in the *Government Gazette* dated December 20, 1974.

Schedule 2.

North Dandalup Country Water Area as constituted and defined as the North Dandalup Country Water Area by Order in Council published in the *Government Gazette* dated 15th June, 1973.

Schedule 3.

Mandurah Regional Country Water Area as originally constituted and defined as the Mandurah Country Water Area by Order in Council published in the *Government Gazette*, 12th November, 1971 and as amended by subsequent Order in Council published in the *Government Gazette* dated 30th April, 1976.

Schedule 4.

All that portion of Pinjarra Country Water Area as constituted and defined as the Pinjarra Country Water Area by Order in Council published in the *Government Gazette* dated 15th October, 1971 and as contained within the Goldfields and Agricultural Country Water Area.

Schedule 5.

All that portion of the Metropolitan Water, Sewerage, and Drainage Area bounded by lines starting from the intersection of an eastern side of the South Western Railway Reserve with the right bank of the Serpentine River, and extending generally southeasterly upwards along that bank to the prolongation northerly of the southernmost western boundary of Cockburn Sound Location 2119; thence southerly to and along that boundary to the southern side of Falls Road; thence generally westerly along sides of that road to the northernmost northwestern corner of Location 289; thence southerly and westerly along boundaries of that location and onwards to the southeastern corner of Location 775; thence westerly along the southern boundary of that location and Location 776 to its southwestern corner; thence northwesterly to the northeastern corner of Location 487; thence westerly along the northern boundary of that location and the northern boundary of Serpentine Agricultural Area Lot 92 and onwards to an eastern side of the South Western Railway Reserve and thence generally northerly along sides of that Railway to the starting point, as delineated and bordered brown on Plan P.W.D., W.A. 51289-1-1.

Country Towns Sewerage Act, 1948-1978.

Kununurra Sewerage—Reticulation Area No. 8 and No. 2 Pumping Station and Rising Main.

ORDER IN COUNCIL.

P.W.W.S. 219/79.

WHEREAS by the Country Towns Sewerage Act, 1948-1978 it is provided that before undertaking the construction of sewerage works the Minister shall submit plans and descriptions of the proposed works to the Governor for approval; and that if they are approved the Governor may by Order in Council empower the Minister to undertake the construction of the proposed works: Now therefore His Excellency the Governor with the advice of the Executive Council doth hereby approve of the Plan P.W.D., W.A. 50324-1-1 and the accompanying description for the construction of the Kununurra Sewerage—Reticulation Area No. 8 and No. 2 Pumping Station and Rising Main which were duly submitted for approval and hereby empowers the Minister to undertake the construction of the said works.

R. D. DAVIES,
Clerk of the Council.

LAND AGENTS ACT, 1921.

Application for Licence in the First Instance.

To the Court of Petty Sessions at Fremantle:

I, ALEXANDER STANISLAS BAJADA, of 39 Yeovil Crescent, Bicton, Property Manager, having attained the age of twenty-one years, hereby apply on my behalf for a licence to carry on the business of a land agent under the Land Agents Act, 1921. The principal place of business will be at 39 Yeovil Crescent, Bicton.

Dated the 25th day of February, 1979.

A. S. BAJADA,
Signature of Applicant.

Appointment of Hearing.

I hereby appoint the 31st day of August, 1979, at 10.00 o'clock in the forenoon as the time for the hearing of the foregoing application at the Court of Petty Sessions at Fremantle.

Dated the 25th day of July, 1979.

C. S. MacPHAIL,
Clerk of Petty Sessions.

Objection to the granting of the application may be served on the applicant and the Clerk of Petty Sessions at any time prior to seven days before the date appointed for the hearing.

LAND AGENTS ACT, 1921.

Application for Licence in the First Instance.

To the Court of Petty Sessions at Perth:

I, NICK KARSAKIS, of 9 Garland Way, Trigg, Chartered Accountant, having attained the age of twenty-one years, hereby apply (on behalf of the Company registered by the name of Taylor Woodrow Real Estate Pty. Ltd.) for a licence to carry on the business of a land agent under the Land Agents Act, 1921. The principal place of business will be at 896-898 Canning Highway, Applecross.

Dated the 2nd day of July, 1979.

N. KARSAKIS,
Signature of Applicant.

Appointment of Hearing.

I hereby appoint the 4th day of September, 1979, at 2.15 o'clock in the afternoon as the time for the hearing of the foregoing application at the Court of Petty Sessions at Perth.

Dated the 27th day of July, 1979.

K. W. SHEEDY,
Clerk of Petty Sessions.

Objection to the granting of the application may be served on the applicant and the Clerk of Petty Sessions at any time prior to seven days before the date appointed for the hearing.

LAND AGENTS ACT, 1921.

Application for Licence in the First Instance.

To the Court of Petty Sessions at Perth:

I, MAXWELL GEORGE McDONALD, of 10 Challenger Place, Melville, Company Director, having attained the age of twenty-one years, hereby apply (on behalf of the Company registered by the name of Taylor Woodrow Real Estate Pty. Ltd.) for a licence to carry on the business of a land agent under the Land Agents Act, 1921. The principal place of business will be at 896-898 Canning Highway, Applecross.

Dated the 5th day of July, 1979.

M. G. McDONALD,
Signature of Applicant.

Appointment of Hearing.

I hereby appoint the 4th day of September, 1979, at 2.15 o'clock in the afternoon as the time for the hearing of the foregoing application at the Court of Petty Sessions at Perth.

Dated the 27th day of July, 1979.

K. W. SHEEDY,
Clerk of Petty Sessions.

Objection to the granting of the application may be served on the applicant and the Clerk of Petty Sessions at any time prior to seven days before the date appointed for the hearing.

LAND AGENTS ACT, 1921.

Application for Licence in the First Instance.

To the Court of Petty Sessions at Perth:

I, GRAHAM ROYCROFT, of 8 Bastion Court, Burrendah 6155, Director, having attained the age of twenty-one years, hereby apply on behalf of the Company registered by the name of Royman Realty Pty Limited for a licence to carry on the business of a land agent under the Land Agents Act, 1921. The principal place of business will be at 8 Bastion Court, Willetton 6155.

Dated the 26th day of April, 1979.

G. ROYCROFT,
Signature of Applicant.

Appointment of Hearing.

I hereby appoint the 4th day of September, 1979, at 2.15 o'clock in the afternoon as the time for the hearing of the foregoing application at the Court of Petty Sessions at Perth.

Dated the 30th day of July, 1979.

K. W. SHEEDY,
Clerk of Petty Sessions.

Objection to the granting of the application may be served on the applicant and the Clerk of Petty Sessions at any time prior to seven days before the date appointed for the hearing.

Western Australia.

FINANCE BROKERS CONTROL ACT, 1975.

(Section 24 and 29.)

Application for Finance Brokers Licence by Corporate Body.

To: The Registrar Finance Brokers Supervisory Board.

HOPKINS & ASSOCIATES PTY. LTD. hereby applies for a Finance Brokers Licence under the Finance Brokers Control Act, 1975. The address for service of notices in respect of this application is 52 Ord Street, West Perth.

Dated this 31st day of May, 1979.

Signed D. C. HOPKINS,
Director.

Appointment of Hearing.

I hereby appoint the 5th September, 1979, at 9.00 o'clock in the forenoon as the time for hearing the foregoing application at the Offices of the Finance Brokers Supervisory Board, 184 St. George's Terrace, Perth.

P. MANNING,
Acting Registrar,
Finance Brokers Supervisory Board.

Objection to the granting of this licence shall be in the approved form and may be served on the applicant and the Registrar at any time prior to seven days before the date appointed for the hearing.

Western Australia.

FINANCE BROKERS CONTROL ACT, 1975.

(Sections 24 and 27.)

Application for Finance Brokers Licence by Individual.

To: The Registrar, Finance Brokers Supervisory Board:

I, DONALD CHARLES HOPKINS, of 78 Kingsway, Nedlands 6009, hereby apply for a Finance Brokers Licence under the Finance Brokers Control Act, 1975. My address for service of notices in respect of this application is 52 Ord St., West Perth 6005.

Dated this 5th day of July, 1979.

Signed D. C. HOPKINS.

Appointment of Hearing.

I hereby appoint the 5th September, 1979, at 9.00 o'clock in the forenoon as the time for hearing the foregoing application at the Offices of the Finance Brokers Supervisory Board, 184 St. George's Terrace, Perth.

P. MANNING,
Acting Registrar,
Finance Brokers Supervisory Board.

Objection to the granting of this licence shall be in the approved form and may be served on the applicant and the Registrar at any time prior to seven days before the date appointed for the hearing.

Western Australia.

FINANCE BROKERS CONTROL ACT, 1975.

(Sections 24 and 27.)

Application for Finance Brokers Licence by Individual.

To: The Registrar, Finance Brokers Supervisory Board:

I, RONALD EDWARD EASTLAKE of 72 Peet Crescent, Trigg 6020, hereby apply for a Finance Brokers Licence under the Finance Brokers Control Act, 1975. My address for service of notices in respect of this application is P.O. Box 500, West Perth 6005.

Dated this 18th day of July, 1979.

Signed R. E. EASTLAKE.

Appointment of Hearing.

I hereby appoint the 5th September, 1979 at 9.00 o'clock in the forenoon as the time for hearing the foregoing application at the Offices of the Finance Brokers Supervisory Board, 184 St. George's Terrace, Perth.

P. MANNING,
Acting Registrar,
Finance Brokers Supervisory Board.

Objection to the granting of this licence shall be in the approved form and may be served on the applicant and the Registrar at any time prior to seven days before the date appointed for the hearing.

Western Australia.

FINANCE BROKERS CONTROL ACT, 1975.

(Sections 24 and 27.)

Application for Finance Brokers Licence by Individual.

To: The Registrar, Finance Brokers Supervisory Board:

I, JOHN CHRISTIAN MAIR of 147 Hamersley Road, Subiaco, hereby apply for a Finance Brokers Licence under the Finance Brokers Control Act, 1975. My address for service of notices in respect of this application is 179 St. George's Terrace, Perth.

Dated this 3rd day of July, 1979.

J. C. MAIR,

Appointment of Hearing.

I hereby appoint the 5th September, 1979, at 9.00 o'clock in the forenoon as the time for hearing the foregoing application at the offices of the Finance Brokers Supervisory Board, 184 St. George's Terrace, Perth.

P. MANNING,
Acting Registrar, Finance
Brokers Supervisory Board.

Objection to the granting of this licence shall be in the approved form and may be served on the applicant and the Registrar at any time prior to seven days before the date appointed for the hearing.

Crown Law Department,
Perth, 3rd August, 1979.

IT is hereby notified for public information that His Excellency the Governor in Executive Council has:—

Approved of the following appointment to the Commission of the Peace for the State of Western Australia:—

Norman John Gobbart of (Residential Address)
"Springfield", Gabbin.

R. M. CHRISTIE,
Under Secretary for Law.

EX OFFICIO JUSTICE OF THE PEACE.

Crown Law Department,
Perth, 3rd August, 1979.

IT is hereby notified for public information that Edward Victor Hill, of 30 Centenary Avenue, Corrigin, President of the Shire of Corrigin, has been appointed under section 9 of the Justices Act, 1902-1977, to be a Justice of the Peace for the Magisterial District of Avon during his term of office as Mayor of the Shire of Corrigin.

R. M. CHRISTIE,
Under Secretary for Law.

IN THE SUPREME COURT OF WESTERN AUSTRALIA.

In the Matter of the Companies Act, 1961 and in the matter of Morwin Holdings Pty Ltd.

NOTICE is hereby given that a petition for the winding up of the abovenamed company by the Supreme Court was, on the Fourth day of July, 1979 presented by The Conservator of Forests, and that the said petition is directed to be heard before the Court sitting at Perth at the hour of 10.30 o'clock in the forenoon on the Twentieth day of August, 1979; and any creditor or contributory of the said company desiring to support or oppose the making of an order on the said petition may appear at the time of hearing by himself or his counsel for that purpose; and a copy of the petition will be furnished to any creditor or contributory of the said company requiring the same by the undersigned on payment of the regulated charge for the same.

The petitioner's address is Forests Department, 54 Barrack Street, Perth.

The petitioner's solicitor is Mr Clyde LeBer Langoulant, State Crown Solicitor, Crown Law Department, 109 St. George's Terrace, Perth.

CLYDE LeBER LANGOULANT,
State Crown Solicitor.

Note: Any person who intends to appear on the hearing of the said petition must serve on or send by post to the abovenamed State Crown Solicitor notice in writing of his intention so to do. The

notice must state the name and address of the person, or, if a firm, the name and address of the firm, and must be signed by the person or firm, or his or their solicitor (if any), and must be served, or, if posted, must be sent by post in sufficient time to reach the abovenamed, not later than four o'clock in the afternoon of the Seventeenth day of August, 1979.

Chief Secretary's Office,
Perth, 23rd July, 1979.

THE Hon. Chief Secretary has approved the appointment of the following persons as Commissioners for Declarations under the Declarations and Attestations Act, 1913-1972:—

Beresford, Brian William; South Hedland.
Fic, Bronislaw Donald; Victoria Park.
Heron, Graeme John; Wanneroo.
McCullagh, Jessica Kathleen; Ballidu.
Morgan, Roy Carlton; Padbury.
Skehan, Adrian Patrick; Dianella.
Van Emden, Fredric Timon; Rivervale.
Wood, Reginald Cecil; Mandurah.
Byrne, Horace Harold; Midland.
Martin, William Bergin; Geraldton.
Rushford, Robert Michael Blyth; City Beach.
Short, Mark Robin; Lynwood.
Vandenberg, Robin Klaas; Karratha.

D. A. CCATES,
Acting Secretary.

Chief Secretary's Office,
Perth, 30th July, 1979.

THE Hon. Chief Secretary has approved the appointment of the following persons as Commissioners for Declarations under the Declarations and Attestations Act, 1913-1972:—

Agrez, Elizabeth Ann; Swanbourne.
Baldwin, Frederick William; Gosnells.
Bresland, Russell Hugh; Walliston.
Schryver, Reginald Frank; Scarborough.
Farquharson, William Richard; Nedlands.
McDermott, Kim; Gosnells.
Robson, Trevor Frederick Lewis; Kelmscott.
Sparkes, Derek Richard; Roleystone.
Stewart, Noel William; Walliston.

D. A. COATES,
Acting Secretary.

FINANCE BROKERS CONTROL ACT, 1975.

Notice.

Chief Secretary's Department,
Perth, 3rd August, 1979.

C.S.D. 250/77.

HIS Excellency the Governor in Executive Council acting under the provisions of section 7 of the Finance Brokers Control Act, 1975, has been pleased to re-appoint John Spicer Yull of 44B View Street, Peppermint Grove, as member and Chairman of the Finance Brokers Supervisory Board for a period of three years commencing on the 1st day of November, 1979.

D. A. COATES,
Acting Secretary.

WESTERN AUSTRALIAN TROTTING ASSOCIATION.

Rules of Trotting.

AT a meeting of the Committee of the Western Australian Trotting Association held at Gloucester Park, East Perth, on the 10th day of July, 1979, the Committee by an absolute majority resolved that the Rules of Trotting be amended as follows:

1. That Rule 468 be amended by deleting therefrom the phrase "in the Metropolitan area" where the same first appears.

Dated the 10th day of July, 1979.

R. E. TREASURE,
President, Western Australian
Trotting Association.

WESTERN AUSTRALIAN TROTTING ASSOCIATION.

Notice of Amendment to By-laws.

AT a Meeting of the Committee of the Western Australian Trotting Association held at Gloucester Park East Perth on the 10th day of July, 1979, the Committee by an absolute majority resolved as follows:—

1. That By-law 7 contained in the First Schedule to the Western Australian Trotting Association Act, 1946 (as amended) be amended by the deletion of the third, fourth and fifth paragraphs thereof and by the insertion in their place of the following:—

“The returning officer shall open the envelopes containing the envelopes endorsed ‘Ballot Paper’ and ‘Counterfoil’ at such time or times as he shall decide and of which he shall in each case have notified all of the candidates.

He shall then open each envelope endorsed ‘Counterfoil’ and check the signature on each Counterfoil with the signature of the voter appearing in the Register of Members and shall reject without opening the same any ballot paper from an envelope the counterfoil of which is signed by a person who is in his opinion not the member purporting to vote or if in his opinion the vote is that of a person who is not qualified or entitled to vote.

The envelopes marked ‘Ballot Paper’ which shall not be rejected shall be placed by the returning officer in a closed ballot box of which he shall hold the key. Any candidate contesting the election may place his own private seal on the ballot box when it is closed by the returning officer.

The ballot shall be declared closed at noon on the day of the annual meeting or general meeting as the case may be.

After he has completed the procedure hereinbefore set out for placing in the ballot box those envelopes marked ‘Ballot Papers’ which shall have not then been rejected the returning officer shall proceed to open the envelopes marked ‘Ballot Paper’ previously placed in the ballot box and to count the votes.

The returning officer shall reject any ballot paper not endorsed with his initials and any ballot paper which does not record a vote for the full number of vacancies or which in his opinion is marked in such a manner as to destroy the secrecy of the ballot or which in his opinion do not clearly indicate the voters intention.

The candidates who have received the greatest number of votes shall be elected, but in the case of a tie, the returning officer shall decide the issue by a casting vote.

The returning officer shall report the result of the ballot to the Chairman of the annual or general meeting who shall announce the result to the members present.

Each candidates may by writing delivered to the returning officer appoint a scrutineer who may be present at the time or times the returning officer notifies that he is to open the envelopes containing the envelopes endorsed ‘Ballot Paper’ and ‘Counterfoil’ and at the counting of the votes.”

2. That By-law 82 be deleted and that the following be inserted in its place:

“82. All dividends shall be paid as soon as reasonably possible after the all clear or correct weight shall have been given or made and notified.”

3. That By-law 85 be deleted and that the following be inserted in its place:

“85. No dividend will be paid except upon presentation of the ticket. No payment will be made on a defaced or damaged ticket unless certified to by the Manager of the Authority for the time being having the control or conduct of the Totalisator at the meeting at which such ticket is taken or in the event of such Manager not being present at the meeting at which the ticket is taken then the Chief Steward or Steward in charge of such meeting.”

3. That By-law 90 will be amended by the deletion of the words “as no change will be given”.

Dated the 10th day of July, 1979.

R. E. TREASURE,
President, Western Australian
Trotting Association.

HEALTH ACT, 1911-1978.

Department of Public Health,
Perth, 23rd July, 1979.

PHD. 1792/62.

THE appointment of Mr. A. C. Mihala as a Health Surveyor to the Shire of Swan is approved.

J. C. McNULTY,
Commissioner of Public Health
and Medical Services.

HEALTH ACT, 1911-1978.

Department of Public Health,
Perth, 25th July, 1979.

PHD. 199/67.

THE appointment of Miss Maria Elizabeth Re as Health Surveyor for the Shire of Gnowangerup is approved.

J. C. McNULTY,
Commissioner of Public Health
and Medical Services.

HEALTH ACT, 1911-1978.

Department of Public Health,
Perth, 25th July, 1979.

PHD. 219/64.

THE appointment of Mr. Richard G. Theobald as Health Surveyor for the Shire of Bayswater is hereby cancelled and the appointment of Mr. Walter John Munyard is approved.

J. C. McNULTY,
Commissioner of Public Health
and Medical Services.

HEALTH ACT, 1911-1978.

Shire of Wanneroo.

Memorandum of Imposing Sewerage Rates.

To whom it may concern:

AT a meeting of the Wanneroo Shire Council held on the 4th July, 1979, it was resolved that the Sewerage Rate be .6c in the \$ for all rateable property under the control and serviced by the Wanneroo Health Authority within the district of the Shire of Wanneroo, in accordance with the provision of the Health Act, 1911-1978, sections 41 and 42.

Dated this 1st day of August, 1979.

C. J. SEARSON,
President.
N. S. BENNETTS,
Shire Clerk.

CITY OF PERTH PARKING FACILITIES ACT, 1956
(AND AMENDMENTS).

By-law No. 60—Care, Control and Management of Parking Facilities—
Amendment.

By-law Relating to Parking Facilities.

IN pursuance of the powers conferred upon it by the abovementioned Act and all other powers enabling it the Council of the abovementioned Municipality hereby records having resolved on the 21st day of May, 1979, to make and submit for confirmation by the Governor the following amendments to By-law No. 60:

1. That sub-clauses 6(1) and 6(2) be deleted and the following substituted therefor:

6.(1) Subject to Clause 8 and to Clause 46 of this By-law a person shall not stand a vehicle in a metered space during the hours specified on the meter appurtenant to that space unless the fee prescribed in the First Schedule hereto with respect to a meter of that kind is forthwith on each occasion inserted in that meter and, where that meter is equipped with a handle to set it in operation, the handle is turned forthwith after inserting the prescribed fee provided that a person may stand a vehicle in a metered space during those hours without inserting the prescribed fee in the parking meter appurtenant to that space if there is an unexpired interval of time showing on that meter and the vehicle is moved before the expiration of that interval. The insertion in a meter of the prescribed fee and (where applicable) the turning of the meter handle shall entitle the vehicle to be parked in the metered space for the period specified on that meter but no longer.

2. That sub-clause 6(3) be re-numbered sub-clause 6(2).

3. That the First Schedule be deleted and the following substituted therefor:—

Metered Spaces

For a meter on the face of which is specified the time limit shown in the first column of this Schedule the prescribed fee for that meter is that shown in the second column of this Schedule:

First Column	Second Column
10 minute meter	5 cents
15 minute meter	5 cents
30 minute	10 cents
1 hour meter	10 cents per $\frac{1}{2}$ hour
2 hour meter	10 cents per $\frac{1}{2}$ hour
3 hour meter	10 cents per $\frac{1}{2}$ hour
6 hour meter	5 cents per $\frac{1}{2}$ hour

The Common Seal of the City of Perth was
hereunto affixed in the presence of:

[L.S.]

F. C. CHANEY,
Lord Mayor.
G. O. EDWARDS,
Town Clerk.

Recommended:—

E. C. RUSHTON,
Minister for Transport.

Approved by His Excellency the Governor in Executive Council this 11th
day of July, 1979.

J. E. A. PRITCHARD,
Acting Clerk of the Council.

INDUSTRIAL AND COMMERCIAL
EMPLOYEES' HOUSING ACT, 1973.

Notice.

I, being the Minister of the Crown for the time being administering the Industrial and Commercial Employees' Housing Act, 1973, acting pursuant to subsection (2) of section 7 of that Act, and in the belief that the employers set out in the schedule to this notice are entitled to become participating employers for the purpose of that Act, hereby specify the employers set out in the schedule to this notice as participating employers for the purpose of that Act.

Dated at Perth this 30th day of July, 1979.

K. A. RIDGE,
Minister for Housing.

Schedule.

Slee, Royce & Partners.

WATERWAYS CONSERVATION ACT, 1976.

FOR the purpose of appointing members of the Swan River Management Authority His Excellency the Governor, acting pursuant to the powers conferred by sections 16 and 19 of the Waterways Conservation Act, 1976, and on the recommendation of the Minister for Conservation and the Environment, has been pleased on 25th day of July, 1979, to appoint the following person a member of the Swan River Management Authority until 13th April, 1981.

John George Paterson of 2 Daylesford Road, Bassendean, being a person selected from a panel of names submitted by the Local Government Association of Western Australia (Inc.)

R. D. DAVIES,
Clerk of the Council.

WATERWAYS CONSERVATION ACT, 1976.

Waterways Commission,
Perth, 25th July, 1979.

HIS Excellency the Governor in Executive Council acting under the Waterways Conservation Act, 1976 and on the recommendation of the Waterways Commission established under that Act, has been pleased to make the regulations set out in the schedule hereunder.

J. D. GILLESPIE,
Commissioner.

Schedule.

REGULATIONS.

- Citation. 1. These regulations may be cited as the Waterways Conservation Regulations, 1979.
- Interpretation. 2. (1) In these regulations, unless the contrary intention appears—
 "Schedule" means Schedule to these regulations;
 "the Act" means the Waterways Conservation Act, 1976.
 (2) Unless the context otherwise requires, words and expressions used in these regulations have the same respective meanings as are given them in and for the purposes of the Act.
 (3) The several forms set out in the First Schedule are prescribed for the respective purposes for which forms are required by these regulations, and a reference in these regulations to a form by its number is a reference to the form so numbered in the First Schedule.
- Representations as to Management Programmes. 3. (1) Where notice is published in accordance with subsection (4) of section 35 of the Act, of proposals to establish a management programme for the first time in relation to an area, a person who desires to make a representation regarding the proposals shall do so in writing, signed by him and submitted together with any material in support of his representation, to the Commission or relevant management authority within forty days after that publication of the notice or prior to the expiry of such longer period as the Minister may direct.
 (2) A person making a representation under subregulation (1) of this regulation shall state therein—
 (a) his full name, and where he makes the representation on behalf of some other person or body, or in some other capacity, the name of such person or body and the capacity in which he makes the representation;
 (b) whether he or a person or body referred to in paragraph (a) of this subregulation has an interest in any property situate in or adjacent to the area the subject of the management programme; and
 (c) the description, whereabouts, size and use of any property, and the nature of any interest, referred to in paragraph (b) of this subregulation.
 (3) A management authority to which any representation is made under this regulation shall forthwith send that representation, together with any material in support lodged with it, to the Commission.

Schedule—*continued*

(4) Where, pursuant to subsection (5) of section 35 of the Act, the Minister directs that any proposal for amendment of a management programme shall be brought to the notice of persons likely to be affected, subsection (4) of that section and the provisions of this regulation apply as if the proposal were a proposal to establish a management programme for the first time.

Application for disposal licence.

4. (1) An application under subsection (1) of section 47 for a disposal licence shall be made to the Commission in the form of Form 1.

(2) The officer receiving an application for a disposal licence shall forthwith endorse thereon the date on which it was received.

(3) A disposal licence granted under subsection (3) of section 47 of the Act—

- (a) shall be in the form of Form 2;
- (b) shall, upon payment of the issuing fee and the licence fee as set out in the Second Schedule, be issued to the person or body applying for the licence;
- (c) shall, subject to subsection (9) of that section, be valid for one year from the date on which it is issued, but without prejudice to the right of the licensee to apply for a renewal of the licence;
- (d) may, where the nature of the operations is not intended to be altered in any way that would alter the quality or quantity of the discharge the subject of the licence, upon application in writing within sixty days before the expiration of that licence containing a statement to that effect together with payment of the licence fee as set out in the Second Schedule, be renewed for a further year commencing immediately after the licence would have otherwise expired;
- (e) may, in the circumstances referred to in subregulation (1) of regulation 5 of these regulations and at the discretion of the Commission, be transferred for the balance of its term to another person or body, subject to any conditions upon which it was issued and any further conditions that may be imposed.

Transfer of disposal licences.

5. (1) A person or body acquiring an interest in operations giving rise to waste the discharge of which is the subject of a disposal licence may, within thirty days after acquiring that interest, apply for the transfer to him or it of that licence if it is not intended that the nature of the operations will be changed in any way that would alter the quality or quantity of the discharge the subject of the licence.

(2) An application shall be made in writing to the Commission, and the applicant shall provide such information relevant to the application as the Commission may request.

(3) Where the Commission approves the application, upon the applicant paying the appropriate fee set out in the Second Schedule and producing the current licence, the Commission shall endorse on the licence the date from which the transfer has effect, the name of the transferee and any further conditions that may be imposed in respect of the licence as so transferred, and the licence as so transferred shall have effect thereafter as if it had been so granted to the transferee in the first instance.

(4) A person who—

- (a) intends to make application in accordance with this regulation for the transfer of a current disposal licence; or
 - (b) is awaiting the determination of such an application,
- may, pursuant to that licence, discharge or deposit any matter as if he were the holder of the licence as issued.

Appeals.

6. An appeal pursuant to subsection (11) of section 46 of the Act shall be made in writing setting out details of the decision appealed against and the grounds of the appeal, and shall be sent by prepaid post, or delivered personally to the office of the Minister so that it is received at that office within twenty-eight days after the receipt of written notice of the decision appealed against.

Inspector's certificate.

7. A certificate of appointment as an inspector issued pursuant to subsection (3) of section 61 of the Act shall be in the form of Form 3, showing the management areas in relation to which the inspector is appointed, and shall be signed for the appointing body by a person authorised in that behalf.

Secretary

8. The Secretary shall be the chief executive officer of the Commission.

Schedule—continued

Seal. 9. (1) The seal of the Commission shall be in the form set out hereunder



- (2) The seal shall be kept by the Secretary, and shall not be affixed to any document except— (a) pursuant to a resolution of the Commission; and (b) in the presence of the Secretary and a member of the Commission.

First Schedule.

Form 1.

Waterways Conservation Act, 1976.

..... Management Authority.

APPLICATION FOR A DISPOSAL LICENCE.

I/We, the undersigned, hereby make an application for a licence to discharge wastes into the waters.

Name.....
Address.....
Name of Business
or Industry.....
Date on which it is proposed to begin
discharging the wastes.....
Date.....

Signature.....

In support of the above application the following information is submitted:—

Is sewer available? Yes/No.....
If "yes" can the waste be disposed of into sewer?.....
Source of waste(s) to be discharged.....
Nature of waste(s) to be discharged.....
Expected temperature of the waste(s) to be discharged.....
Quantities of waste(s) to be discharged. (Litres).

Minimum Maximum
Per hour.....
Per day.....
Per week.....
Period over which wastes are produced.....
River into which waste(s) will discharge.....
Manner of discharge? Direct/tributary/drain.....
Is there any proposed treatment of the waste(s) prior to discharge.....

If "yes" what is the proposed treatment?.....

A chemical analysis of the proposed waste(s) by an approved laboratory.
A flow diagram indicating the path of proposed waste(s) up to the point where it leaves the premises.*

Each application must be supported by sketched, plans and details of any plant installed to treat wastes prior to discharge to the water.*

Applications to be forwarded IN DUPLICATE.

Note: Where the requirement of information is marked with an asterisk if the information required is substantially the same as information submitted in respect of a current licence only the variations need be specified.

Schedule—continued

Form 2.

Waterways Conservation Act, 1976.

Management Authority.

DISPOSAL LICENCE.

THIS LICENCE is issued in accordance with Section 47 of the Waterways Conservation Act, 1976.

Name

 Address

 Type of Industry

 Location

 Point of Discharge

THIS LICENCE authorises the discharge into..... directly or via a drain, wastes as detailed on the reverse side of this licence. THIS LICENCE is valid for one year from the date of issue, and is subject to the special conditions set out on the reverse side of this licence.

Date of Issue Chairman
 Member

SPECIAL CONDITIONS.


Form 3.

Waterways Conservation Act, 1976.

CERTIFICATE OF APPOINTMENT.

INSPECTOR.

This is to certify that: was appointed on as an inspector under the Waterways Conservation Act, 1976, to exercise his powers in (area)



.....
 Signature of Authorised officer of the Waterways Commission*
 the..... Management Authority*
 (*Delete as appropriate.)

 Signature of Inspector.

Second Schedule.

Disposal licence—	\$
issuing fee	50
licence fee—per annum	50
transfer	25

LAND ACT, 1933-1977.

Land Release.

Department of Lands and Surveys,
 Perth, 3rd August, 1979.

THE undermentioned allotments of land are now open for sale pursuant to the provisions of Part IV of the Land Act, 1933-1977, and are to be sold by Public Auction, by Order of the Minister for Lands at the place and on the date stated, at the upset prices and subject to the conditions specified hereunder:

File 380/56.

Broom Lot; Street; Area (square metres); Upset Price; Conditions.

Single Residential:

- 738; Dora Street; 1 012; \$5 500; (a) (b).
- 1285; Milner Street; 1 000; \$6 800; (a) (b).
- 1286; Milner Street; 1 000; \$6 800; (a) (b).
- 1290; Pryor Drive; 1 000; \$6 800; (a) (b).
- 1291; Pryor Drive; 1 000; \$6 800; (a) (b).
- 1293; Pryor Drive; 1 000; \$6 800; (a) (b).

Duplex:

- 1263; Pryor Drive; 1 190; \$10 500; (a) (b).
- 1268; Piggott Way; 1 190; \$10 500; (a) (b).
- 1277; Anne Street; 1 149; \$10 500; (a) (b).
- 1311; Male Court; 1 242; \$10 500; (a) (b).
- 1312; Male Court; 1 291; \$10 500; (a) (b).

Thursday, September 6, 1979, in the Civic Centre, Broome, at 11.00 a.m.
 (Plan Broome 29:14.)

These lots are sold subject to the following conditions:

- (a) The purchaser shall erect on the lot purchased a residence to comply with Local Authority by-laws within four years from the due date of the first instalment. If this condition has not been complied with in the time prescribed, the land may be absolutely forfeited together with all purchase money and fees that may have been paid. However, freehold title to the land may be applied for when a residence has been erected to "top plate height" stage and is not less than 50 per cent completed to the satisfaction of the Minister for Lands.

On payment of the first instalment of purchase money a Licence will be available, upon which a mortgage can be registered. A Crown Grant (freehold) will not issue until the purchaser has complied with the building condition. A holder of a Licence may apply to the Minister for Lands for permission to transfer a Licence.

- (b) Purchases by Agents will need to be ratified by the Principals.

F. W. BYFIELD,
Under Secretary for Lands.

FORFEITURES.

THE following leases and licences together with all rights, title and interest therein have this day been forfeited to the Crown under the Land Act, 1933-1977, for the reasons stated.

Name; Lease or Licence; District; Reason; Corres. No.; Plan.

Burton, N. J. and Burton, M. N.; 338/13614; Koorda Lot 272; Non-compliance with conditions; 3598/76; Townsite.

Gristock, G. and Gristock, E.; 338/13402; Denham Lot 183; Non-compliance with conditions; 1080/71; Townsite.

1st August, 1979.

F. W. BYFIELD,
Under Secretary for Lands.

CHANGE OF NAME OF CLASS "A" RESERVE.

Department of Lands and Surveys,
Perth, 3rd August, 1979.

Corres. No. 2159/57.

IT is hereby notified for general information that the name of "Forrestdale Lake" as applied to Class "A" Reserve No. 24781 has been changed to "Forrestdale Lake Nature Reserve" and such reserve shall be known and distinguished as "Forrestdale Lake Nature Reserve" accordingly.

(Public Plans F158-4, F159-4, F174-4 and F175-4.)

F. W. BYFIELD,
Under Secretary for Lands.

CHANGE OF NAME OF CLASS "B" RESERVE.

Department of Lands and Surveys,
Perth, 3rd August, 1979.

Corres. No. 1394/67.

IT is hereby notified for general information that the name "Sand Knoll Ledge Wildlife Sanctuary" as applied to Class "B" Reserve No. 29258 has been changed to "Sand Knoll Ledge Islets Nature Reserve" and such reserve shall hereafter be known and distinguished as "Sand Knoll Ledge Islets Nature Reserve" accordingly.

(Public Plan Boullanger and Hill River 1 : 50 000.)

F. W. BYFIELD,
Under Secretary for Lands.

CHANGE OF NAME OF RESERVE.

Department of Lands and Surveys,
Perth, 3rd August, 1979.

Corres. No. 1639/62.

IT is hereby notified for general information that the name "Kondinin Salt Marsh Reserve" as applied to Reserve No. 26692 has been changed to "Kondinin Salt Marsh Nature Reserve" and such reserve shall hereafter be known and distinguished as "Kondinin Salt Marsh Nature Reserve" accordingly.

(Public Plan Jilakin 1 : 50 000.)

F. W. BYFIELD,
Under Secretary for Lands.

CHANGE OF NAME OF RESERVE.

Department of Lands and Surveys,
Perth, 3rd August, 1979.

Corres. No. 2810/61.

IT is hereby notified for general information that the name "Kondinin Salt Marsh Reserve" as applied to Reserve No. 26905 has been changed to "Kondinin Salt Marsh Nature Reserve" and such reserve shall hereafter be known and distinguished as "Kondinin Salt Marsh Nature Reserve" accordingly.

(Public Plan Jilakin 1:50 000.)

F. W. BYFIELD,
Under Secretary for Lands.

CHANGE OF NAME OF CLASS "A" RESERVE.

Department of Lands and Surveys,
Perth, 3rd August, 1979.

Corres. No. 4791/13.

IT is hereby notified for general information that the name "Thompson Lake Reserve" as applied to Class "A" Reserve No. 15556 has been changed to "Thomsons Lake Nature Reserve" and such reserve shall hereafter be known and distinguished as "Thomsons Lake Nature Reserve" accordingly.

(Public Plan F 139-4, F 155-4 and F 171-4.)

F. W. BYFIELD,
Under Secretary for Lands.

NAMING OF MORGAN JOHN MORGAN RESERVE.

Part of Reserve No. 31196.

Department of Lands and Surveys,
Perth, 3rd August, 1979.

File No. 406/68, V.2.

IT is hereby notified for general information that the name of "Morgan John Morgan Reserve" has been applied to that portion of Reserve No. 31196 extending from the eastern side of Burkinshaw Road to the western side of Hardey Road, situated within the Shire of Mundaring.

(Public Plan M164-4.)

F. W. BYFIELD,
Under Secretary for Lands.

CORRIGENDUM.

Department of Lands and Surveys,
Perth, 3rd August, 1979.

Corres. No. 2354/72.

IN the notice published on page 2079 of the *Government Gazette* dated 27th July, 1979, under the heading "Naming of Nature Reserve" with regard to Reserve No. 18952 amend "East Yornaning Native Reserve" to read "East Yornaning Nature Reserve".

F. W. BYFIELD,
Under Secretary for Lands.

LAND ACT, 1933-1977.

Notice of Intention to Grant a Special Lease
Under Section 116.

Department of Lands and Surveys,
Perth, 13th July, 1979.

Corres. 2601/74.

IT is hereby notified for general information that it is intended to grant a Special Lease of Roe Location 2978 to Co-operative Bulk Handling Limited for the purposes of "Bulk Grain Storage Depot" for a term of 21 years.

(Public Plan 346/80.)

F. W. BYFIELD,
Under Secretary for Lands.

CORRIGENDUM.

AMENDMENT OF BOUNDARIES OF
MUKINBUDIN TOWNSITE.

Department of Lands and Surveys,
Perth, 3rd August, 1979.

File No. 3151/20, V.4.

IN the *Government Gazette* dated 20th July, 1979, page 1981 in line 27 of the schedule delete the word "easterly" and insert the word "westerly", in line 31 delete the word "westerly" and insert the word "easterly" and in line 33 delete the word "westerly" and insert the word "easterly".

F. W. BYFIELD,
Under Secretary for Lands.

LAND ACT, 1933-1977.

Land Release.

Department of Lands and Surveys,
Perth, 3rd August, 1979.

File No. 2004/77.

HIS Excellency the Governor in Executive Council has been pleased to approve under section 45A of the Land Act, 1933-1977, of Cervantes Lot 3 being made available for sale in fee simple at the purchase price of one thousand five hundred dollars (\$1500.00) and subject to the payment for improvements at valuation, in cash, should the successful applicant be other than the former lessee.

Applications must be lodged at the Department of Lands and Surveys, Perth.

(Plan Cervantes 05.25 (Biscay Street).)

F. W. BYFIELD,
Under Secretary for Lands.

On payment of the first instalment of purchase money a licence will be available, upon which a mortgage can be registered. A Crown Grant (freehold) will not issue until the purchaser has complied with the building condition. A holder of a licence may apply to the Minister for Lands for permission to transfer a licence.

- (b) A deposit of 10% of the purchase price is payable on application and the balance of purchase money shall be paid within twenty-four months of the date of approval of application by eight (8) equal quarterly instalments on the first days of January, April, July and October in each year. The first instalment of purchase money shall become due and payable on the first day of the quarter next following the date of approval of application, the Crown Grant fee being payable with the last instalment of purchase money: Provided that amounts paid during the twelve months commencing on the first day of the quarter next following the date of approval of application shall be interest free but all moneys outstanding after that period shall be subject to interest at a rate of 10% per annum calculated at quarterly rests on the balance outstanding at the end of the previous quarter. Such interest shall be due and payable with the prescribed instalment. Nothing shall prevent the balance of purchase money and fees being paid at an earlier date should the purchaser so desire but a Crown Grant shall not issue until the conditions under which the lot(s) were made available for sale have been fulfilled.

A person in the employ of the State must apply through the Under Secretary for Lands for the Governor's permission to hold this land. Written approval of the Permanent Head concerned should accompany such application.

Applications, accompanied by a deposit of \$65.00 must be lodged at the Department of Lands and Surveys, Perth on or before Wednesday, 5th September, 1979.

All application lodged on or before the closing date will be treated as having been received on that date, and if there are more application than one for any lot the application to be granted will be decided by the Land Board.

(Plan Badgingarra Townsite South (Butler and Dodd Streets/Lesueur and White Drives).)

F. W. BYFIELD,
Under Secretary for Lands.

LAND ACT, 1933-1977.

Land Release.

Department of Lands and Surveys,
Perth, 3rd August, 1979.

File No. 2543/58.

HIS Excellency the Governor in Executive Council has been pleased to approve under section 45A of the Land Act, 1933-1977, of Badgingarra lots 43, 44, 105, 107, 108, 114, 115, 161 and 162 being made available for sale in fee simple for "Residential Purposes" at the purchase price of six hundred and fifty dollars (\$650.00) per lot and subject to the following conditions:

- (a) The purchaser shall erect on the lot purchased a residence to comply with Local Authority by-laws within four (4) years from the due date of the first instalment. If this condition has not been complied with in the time prescribed the land may be absolutely forfeited together with all purchase money and fees that may have been paid. However, freehold title to the land may be applied for when a residence has been erected to "top plate height" stage, and is not less than 50% completed to the satisfaction of the Minister for Lands.

LAND ACT, 1933-1977.

Land Release.

Department of Lands and Surveys,
Perth, 3rd August, 1979.

File No. 1382/79.

HIS Excellency the Governor in Executive Council has been pleased to approve under section 45A of the Land Act, 1933-1977, of Popanyinning Lot 60 containing an area of 1 416 square metres being made available for sale in fee simple for "Residential Purposes" at the purchase price of two hundred and fifty dollars (\$250.00) and subject to the following conditions:

- (a) The purchaser shall erect on the lot purchased a residence to comply with Local Authority by-laws within four (4) years from the due date of the first instalment. If this condition has not been complied with in the time prescribed, the land may be absolutely forfeited together with all purchase money and fees that may have been paid. However, freehold title to the land may be applied for when a residence has been erected to "top plate height" stage, and is not less than 50% completed to the satisfaction of the Minister for Lands.

On payment of the first instalment of purchase money a license will be available, upon which a mortgage can be registered. A Crown Grant (freehold) will not issue until the purchaser has complied with the building condition. A holder of a license may apply to the Minister for Lands for permission to transfer a license.

- (b) A deposit of 10% of the purchase price is payable on application and the balance of purchase money shall be paid within twenty-four months of the date of approval of application by eight (8) equal quarterly instalments on the first days of January, April, July and October in each year. The first instalment of purchase money shall become due and payable on the first day of the quarter next following the date of approval of application, the Crown Grant fee being payable with the last instalment of purchase money; Provided that amounts paid during the twelve months commencing on the first day of the quarter next following the date of approval of application shall be interest free but all moneys outstanding after that period shall be subject to interest at a rate of 10% per annum calculated at quarterly rests on the balance outstanding at the end of the previous quarter. Such interest shall be due and payable with the prescribed instalment. Nothing shall prevent the balance of purchase money and fees being paid at an earlier date should the purchaser so desire but a Crown Grant shall not issue until the conditions under which the lot was made available for sale have been fulfilled.

A person in the employ of the State must apply through the Under Secretary for Lands for the Governor's permission to hold this land. Written approval of the Permanent Head concerned should accompany such application.

Applications, accompanied by a deposit of \$25.00 must be lodged at the Department of Lands and Surveys, Perth, on or before Wednesday, 5th September, 1979.

All applications lodged on or before the closing date will be treated as having been received on that date, and if there are more applications than one for the lot the application to be granted will be decided by the Land Board.

(Plan Popanyinning Townsite (Forrest Street).)

F. W. BYFIELD,
Under Secretary for Lands.

LOCAL GOVERNMENT ACT, 1960-1978.

Closure of Streets.

WHEREAS, City of Belmont, being the owner of the land which adjoins the street hereunder described requests to close the said street.

Belmont.

File No. 2460/68; Closure No. B1019.

All that portion of the Esplanade (Road No. 2693) Redcliffe, commencing from the southwestern boundary of Swan Location 28 and extending southward to the present eastern bank of the Swan River.

(Public Plan Perth 2000/18.28.)

WHEREAS, City of Canning and others, being the owners of the land which adjoins the street hereunder described have agreed to the request of the City of Canning to close the said street.

Canning.

File No. 3949/76.

C.976. (a) All that portion of Aster Avenue southward of a line in prolongation eastward of the northern boundary of Lot 103 of Canning Location 25 (Office of Titles Diagram 48360) to the northeastern side of Apsley Road.

(b) The whole of Ebro Avenue; from the south-eastern side of Apsley Road to the northern boundary of Canning Location 294.

(c) All that portion of Rostrata Avenue along the eastern boundary of Lot 1244 of Canning Location 25 (Office of Titles Plan 4391); from the southern side of Apsley Road to a line in prolongation eastward of the southern boundary of the said lot.

(d) All that portion of Apsley Road, plus widenings (including a widening of Road No. 3041), from a line in prolongation eastward of the northern boundary of Lot 103 of Canning Location 25 (Office of Titles Diagram 48360) and extending generally eastward, but excluding those portions now comprising part of the land the subject of Office of Titles Plan 12722, to a line in prolongation northward of the eastern boundary of Lot 1239, Plan 4391.

(Public Plans Perth 2000/15.14, 15.13 and 16.14.)

WHEREAS, Montana Pty. Ltd, being the owner of the land which adjoins the street hereunder described has agreed to the request of the City of Stirling to close the said street.

Stirling.

File No. 2631/76; Closure No. S.241.

All that portion of Brady Street (Road No. 10648) southeast of a line joining the westernmost northwestern corner of Lot 413 of Swan Location 782 (Office of Titles Plan 1939) and the northwestern corner of Lot 26 of Perthshire Location Aq (Office of Titles Plan 5993).

(Public Plan Perth 2000/11.29.)

WHEREAS, Brian Harold Hooper, Charmion Hooper, Stephen Ryan and Marjorie Catherine Ryan, being the owners of the land which adjoins the street hereunder described have agreed to the request of the Town of Bassendean to close the said street.

Bassendean.

File No. 2690/78.

B1011. The whole of the surveyed road along the northeastern boundaries of Lots 1 and 2 of Swan Location R (Office of Titles Diagram 2262) and the westernmost northeastern boundary of Lot 3 from the southeastern side of Guildford Road (Road No. 270) to its terminus on the northwestern boundary of the said Lot 3.

(Public Plan Perth 2000 19.30.)

WHEREAS, L. G. Bennett and Co. Pty. Ltd., being the owner of the land which adjoins the street hereunder described has agreed to the request of the Town of Cockburn to close the said street.

Cockburn.

File No. 506/75.

C974. All that portion of Cockburn Road, Spearwood, as shown bordered blue on Lands and Surveys Diagram 83124.

(Public Plan F105-4.)

WHEREAS, Geoffrey Ernest Shepherdson, Rodger Lawrance Shepherdson, Kevin John Milne, Sally Katherine Pierce Milne, Stanley Colins and Maurice Walter McLennan, being the owners of the land which adjoins the street hereunder described have agreed to the request of the Shire of Gnowangerup to close the said street.

Gnowangerup.

File No. 1460/63.

G.654. (a) The whole of the surveyed road, plus widening of Road No. 11556, along south-eastern boundaries of Plantagenet Location 5865; from the southwestern side of Formby Road South (Road No. 11556) to the northwestern side of Kelly Road.

(b) The whole of the surveyed road commencing from the southeastern side of Kelly Road and extending along the western boundary of the southern severance of Plantagenet Location 5174 and the western and southern boundaries of Location 2335 and onward to the western side of Formby Road South (Road No. 11556).

(Public Plans Kebaringup SW and NW 1:25 000.)

WHEREAS, Nyanda Pastoral Co Pty Ltd and Leslie Arthur Ullrich, being the owners of the land which adjoins the street hereunder described have agreed to the request of the Shire of Mullewa to close the said street.

Mullewa.

File No. 1933/78; Closure No. M 1000.

The whole of the surveyed road and Road No. 5390 along part of the eastern boundary of Victoria Location 3426 and onward to and along the southern boundaries of Mullewa Agricultural Area Lots 31 and 33; from a line in prolongation eastward of the southern boundary of Location 3426 to the western side of Carnarvon Mullewa Road (Road No. 6514).

(Public Plans 156B/40 and Indarra NE 1:25 000.)

WHEREAS Ballajura Pty Ltd being the owner of the land which adjoins the street hereunder described has agreed to the request of the Shire of Swan to close the said street.

Swan.

File No. 1491/78; Closure No. S.247.

All those portions of surveyed road, within Swan Locations 1315 and H, as shown bordered blue on Lands and Surveys Diagram 83318.

(Public Plan Perth 2000/14.38.)

WHEREAS, Robert Arthur Lubcke, Elizabeth Lorraine Lubcke, Richard Henry Mervin Goss and Sidney Herbert Mephan, being the owners of the land which adjoins the street hereunder described have agreed to the request of the Shire of West Arthur to close the said street.

West Arthur.

File No. 3784/77.

W 1120. (a) The whole of the surveyed way along the southeastern boundaries of Hillman Lots 1 to 6, inclusive, Reserve 14846 and Lot 8; from a line in prolongation southeastward of the northeastern boundary of Lot 1 to a line in prolongation southeastward of the southwestern boundary of Lot 8.

(b) The whole of the surveyed way along the southeastern boundaries of Hillman Lot 9, portion of Reserve 11013 and Lots 11 to 16 inclusive; from a line in prolongation southeastward of the northeastern boundary of Lot 9 to a line in prolongation southeastward of the southwestern boundary of Lot 16.

(c) The whole of the surveyed road along the northeastern boundary of Hillman Lot 9 and to and along the northeastern boundary of Lot 24; from a line in prolongation northeastward of the northwestern boundary of Lot 9 to a line in prolongation northeastward of the southeastern boundary of Lot 24.

(d) The whole of the surveyed road along the southwestern boundary of Hillman Lot 16, to and along the southwestern boundary of Lot 17 and along the southeastern boundaries of Lots 17 and 18 and portion of Reserve 11013 and Lots 20 to 24; inclusive to and along the southeastern boundaries of Lots 25, 26, 27 and 28 again portion of Reserve 11013 and Lots 30, 31 and 32; from a line in prolongation southwestward of the northwestern boundary of Lot 16 to a line in prolongation southeastward of the northeastern boundary of Lot 32.

(e) The whole of the surveyed road along the southern boundary of Williams Location 3072; from the eastern side of Road No. 2919 to the northwestern boundary of the Hillman River Foreshore Reserve.

(f) The whole of Road No. 2919 commencing from the northeastern side of Coalfields Road (Road No. 11786) and extending generally northward along the eastern boundaries of Darkan Agriculture Area Lots 105 and 94, part of the northeastern boundary of Agricultural Area Lot 94, the northeastern and eastern boundaries of the western severance of Wellington Location 2431, the eastern boundary of Hillman Lot 33 (Reserve No. 21252) and onward through vacant Crown land to the road described in (d) above.

(g) The whole of the surveyed road commencing from the southeastern side of Hillman Road and extending southeastward along the northeastern boundary of Darkan Agricultural Area Lot 90 and onward to a line in prolongation northeastward of the northwestern boundary of Agricultural Area Lot 91.

(Public Plans Hillman Townsite and Hillman NW 1:25 000.)

WHEREAS, Minister for Lands being the owner of the land which adjoins the street hereunder described has agreed to the request of the Shire of Wyndham-East Kimberley to close the said street.

Wyndham-East Kimberley.

File No. 2794/78.

W 1122. All that portion of Barringtonia Avenue commencing from a line in prolongation northward of the easternmost side of Greybox Crescent and extending generally southeastward through vacant Crown land and along the southwestern boundary of Kununurra Lot 241 (Reserve No. 26765) to its terminus at the southeastern corner of the said Lot 241.

(Public Plans Kununurra 2000/23.16 Deception Range NE 1:25 000 Burt Range NW 1:25 000.)

And whereas the Council has requested closure of the said streets; and whereas the Governor in Executive Council has approved this request; it is notified that the said streets are hereby closed.

F. W. BYFIELD,
Under Secretary for Lands.

LOCAL GOVERNMENT ACT, 1960-1978.

Department of Lands and Surveys,
Perth, 3rd August, 1979.

IT is hereby declared that, pursuant to the resolution of the City of Canning passed at a meeting of the Council held on or about 13th February, 1978, the undermentioned lands have been set apart, taken or resumed under section 17 of the Public Works Act, 1902, for the purpose of a new road, that is to say:—

Canning.

2592/76 (R.5971).

Road No. 16254 (Bursaria Crescent). (i) A strip of land, 20.12 metres wide commencing at a line in prolongation northeastward of the northwestern boundary of Lot 270 of Canning Location 314 (Land Titles Office Plan 10448) and extending, as surveyed, southeastward, along the northeastern boundaries of that Lot and Lots 269 and 268 and portion of the northeastern boundary of Location 2922 to terminate at the northern side of Road No. 497 (Hybanthus Road).

(ii) (Widening of Part). That portion of Canning Location 2922 as delineated and coloured dark brown on Lands and Surveys Diagram 83287 northward of a line in prolongation eastward of the southern boundary of Lot 268 of Location 314 (Plan 10448).

Road No. 495 (Hybanthus Road) (Addition). The remaining portion of Canning Location 2922 as delineated and coloured dark brown on Lands and Surveys Diagram 83287.

(Public Plans Perth 2000 16.15 and 17.15.)

IT is hereby declared that, pursuant to the resolution of the City of Stirling passed at a meeting of the Council held on or about 16th October, 1978, the undermentioned lands have been set apart, taken, or resumed under section 17 of the Public Works Act, 1902, for the purpose of a new road, that is to say:—

Stirling.

3241/78 (R.5964).

Road No. 16242 (Lucca Street). (1) A strip of land, 25.15 metres wide, widening at its commencement and at its terminus commencing at the southern side of Road No. 12005 (Hale Road) at the northwestern corner of Herdsman Lake Lot 413 (Reserve No. 27378) and extending, as surveyed, southward along the western boundary of that Reserve to terminate at the northwestern side of Road No. 14889 (Tuscany Way) at the southwestern corner of the said Reserve.

(ii) (Widening of Part). That portion of Herdsman Lake Lot 448 (Reserve No. 35940) as delineated and coloured dark brown on Lands and Surveys Diagram 83368.

Road No. 14889 (Tuscany Way) (Widening of Part). That portion of Herdsman Lake Lot 427 (Reserve No. 32167) as delineated and coloured dark brown on Lands and Surveys Diagram 83368.

Reserve Nos. 35940 and 32167 are hereby reduced by 362 square metres and 295 square metres respectively.

(Public Plan Perth 2000 09.29 and 09.28.)

IT is hereby declared that, pursuant to the resolution of the City of Stirling passed at a meeting of the Council held on or about 6th December, 1978, the undermentioned lands have been set apart, taken, or resumed under section 17 of the Public Works Act, 1902, for the purpose of a new road, that is to say:—

Stirling.

3737/78 (R.5963).

Road No. 5936 (Pearson Street) (Widening of Part). That portion of Herdsman Lake Sub Lot 443 (Reserve No. 35472) as delineated and coloured dark brown on Lands and Surveys Diagram 83355.

Reserve No. 35472 is hereby reduced by 443 square metres accordingly.

(Public Plan Perth 2000 09/28.)

IT is hereby declared that, pursuant to the resolution of the Town of Geraldton passed at a meeting of the Council held on or about 8th August, 1978, the undermentioned lands have been set apart, taken, or resumed under section 17 of the Public Works Act, 1902, for the purpose of a new road, that is to say:—

Geraldton.

2724/78 (R.5956).

Road No. 12406 (Johnston Street) (i) (Extension). A strip of land, 20.12 metres wide, widening in parts, commencing at the western terminus of the present road at the northeastern corner of Lot 15 of Geraldton Sub Lot 167 (Land Titles Office Diagram 38857) and extending, as surveyed, westward, along the northern boundaries of that Lot and Lots 8 and 9 of Sub Lot 167 (Diagram 23264), Lot 17 of Sub Lot 166 (Diagram 54819) Sub Lots 166 and 165 and Lot 6 of Sub Lot 163, Diagram 14752) to terminate at the north-eastern side of a surveyed road (Brede Street) at the northwestern corner of the last mentioned Lot.

87201—(2)

(ii) (Widening of Part). That portion of Geraldton Sub Lot 160 as delineated and coloured dark brown on Lands and Surveys Diagram 83338.

39 square metres being resumed from Geraldton Sub Lot 160.

(Public Plan Geraldton 15.15 1:2 000.)

IT is hereby declared that, pursuant to the resolution of the Shire of Albany passed at a meeting of the Council held on or about 29th November, 1976, the undermentioned lands have been set apart, taken, or resumed under section 17 of the Public Works Act, 1902, for the purpose of a new road, that is to say:—

Albany.

3824/76 (R.5960).

Road No. 16234 (Portland Street). A strip of land, 20 metres wide, widening at its commencement and at its terminus, commencing at the eastern side of Road No. 5842 (Balston Road) within Plantagenet Location 366 and extending as delineated and coloured dark brown on Original Plan 14339 eastward through that Location to terminate at the western side of Road No. 15995 (Regent Street).

Road No. 16235 (Berkeley Street). A strip of land, 20 metres wide widening at its commencement and at its terminus, commencing at the eastern side of Road No. 15995 (Regent Street) within Location 366 and extending as delineated and coloured dark brown on Original Plan 14339 eastward through that Location to terminate at the western side of Road No. 15996 (Oxford Street).

Road No. 16236 (Wardour Street). A strip of land, 20 metres wide, widening at its commencement and at its terminus commencing at the eastern side of Road No. 15996 (Oxford Street) within Location 366 and extending as delineated and coloured dark brown on Original Plan 14339 eastward through that Location to terminate at the western side of Road No. 10971 (Little Oxford Street).

Road No. 16237 (Hanover Street). A strip of land, 20 metres wide, widening at its commencement and at its terminus, commencing at the eastern side of Road No. 5842 (Balston Street) within Location 366 and extending as delineated and coloured dark brown on Original Plan 14338 eastward through Location 366 to terminate at the western side of Road No. 15995 (Regent Street).

Road No. 16238 (Chancery Lane). A strip of land, 20 metres wide, widening at its commencement and at its terminus, commencing at the eastern side of Road No. 15995 (Regent Street) within Location 366 and extending as delineated and coloured dark brown on Original Plan 14338 eastward through that Location to terminate at the western side of Road No. 15996 (Oxford Street).

Road No. 16239 (Bloomsbury Street). A strip of land, 20 metres wide, widening at its commencement and at its terminus commencing at the eastern side of Road No. 15995 (Regent Street) within Location 366 and extending as delineated and coloured dark brown on Original Plan 14338 eastward through that Location to terminate at the western side of Road No. 15996 (Oxford Street).

Road No. 16240 (Argyll Street). A strip of land, 20 metres wide, widening at its commencement and at its terminus, commencing at the eastern side of Road No. 15996 (Oxford Street) within Location 366 and extending as delineated and coloured dark brown on Original Plan 14338 eastward through that Location to terminate at the western side of a surveyed road (Little Oxford Street).

1.4871 hectares being resumed from Plantagenet Location 366.

(Public Plan A11-4.)

IT is hereby declared that, pursuant to the resolution of the Shire of Chittering and Shire of Gingin passed at a meeting of the Council held on or about 8th October, 1976 and 17th May, 1979, the undermentioned lands have been set apart, taken,

or resumed under section 17 of the Public Works Act, 1902, for the purpose of a new road, that is to say:—

Chittering.

1021/77 (MR 1194) MRD 42/162-A.

Road No. 9671 (Brand Highway) (Extensions of Parts). (a) A strip of land, 20 metres wide, commencing at the northern terminus of the present road, at the northeastern corner of Swan Location 2113 and extending, as surveyed, northwestward along the southwestern boundary of Railway Reserve to terminate at a line in prolongation southward of the northwestward side of Road No. 15067.

(b) A strip of land, 20 metres wide, commencing at the southern terminus of the present road at the northeastern corner of Location 3138 and extending as surveyed southeastward along the southwestern boundary of Railway Reserve to terminate at the northern terminus of Road No. 8687 at the northeastern corner of Muchea Lot 143 (Reserve No. 24724).

Road No. 16244. A strip of land, 20 metres wide, commencing at the northwestern side of Road No. 9671 at the northeastern boundary of Swan Location 1954 and extending as surveyed, northwestward along the southeastern boundary of the Railway Reserve to terminate at the northernmost corner of the said Location.

Road Nos. 16244 and 9671 (Widenings of Parts). Those portions of Swan Locations 1954, 2113, 2114, 2115, 1937, 1938, 2381, 2370, 3138, 7099, 2416, 2367, 2463, 1630, 1543, 1810, 1809, 1870, 1702, 1703, 2222, and 2929 as delineated and coloured dark brown on Original Plans 14477 to 14481 inclusive.

1.647 8 hectares being resumed from Swan Location 1954.

2.148 5 hectares being resumed from Swan Location 2113.

1.218 1 hectares being resumed from Swan Location 2114.

1.446 9 hectares being resumed from Swan Location 2115.

4 686 square metres being resumed from Swan Location 1937.

4 683 square metres being resumed from Swan Location 1938.

3 143 square metres being resumed from Swan Location 2381.

1 285 square metres being resumed from Swan Location 2370.

9 954 square metres being resumed from Swan Location 3138.

1.048 7 hectares being resumed from Swan Location 7099.

2 288 square metres being resumed from Swan Location 2416.

8 543 square metres being resumed from Swan Location 2367.

5 882 square metres being resumed from Swan Location 2463.

9 444 square metres being resumed from Swan Location 1630.

5 396 square metres being resumed from Swan Location 1543.

8 047 square metres being resumed from Swan Location 1810.

6 800 square metres being resumed from Swan Location 1809.

1.821 3 hectares being resumed from Swan Location 1870.

4 690 square metres being resumed from Swan Location 1702.

4 543 square metres being resumed from Swan Location 1703.

8 316 square metres being resumed from Swan Location 2222.

5 468 square metres being resumed from Swan Location 2929.

(Notice of intention to Resume gazetted 6th November, 1978.

(Public Plans Yanchep 40 Sheet 2 and Gingin 40 Sheet 4.)

IT is hereby declared that, pursuant to the resolution of the Shire of Cuballing passed at a meeting of the Council held on or about 16th December, 1977, the undermentioned lands have been set apart, taken, or resumed under section 17 of the Public Works Act, 1902, for the purpose of a new road, that is to say:—

Cuballing.

3507/77 (R. 5958).

Road No. 6959 (Hesford Road). (i) (Deviation of Parts). A strip of land, varying in width, leaving the southern side of the present road at the northernmost northern boundary of Williams Location 10419 and extending as surveyed and as delineated and coloured mid and dark brown on Original Plan 14548 southeastward through that Location, vacant Crown land, and location 10060 to rejoin the northern side of the present road at the southernmost southern boundary of the East mentioned Location.

(ii) (Deviation and Widenings of Parts). Those portions of Williams Locations 9443, 7600, and 4859 as delineated and coloured dark brown on Original Plan 14547.

Road No. 9916 (Noels Road) (Extension). A strip of land, 20.12 metres wide, widening at its terminus, commencing at the northwestern terminus of the present road within Williams Location 9443 and extending as surveyed and as delineated and coloured mid and dark brown on Original Plan 14547 through vacant Crown land and Location 9443 to terminate at the southeastern side of Road No. 6959.

4 693 square metres being resumed from Williams Location 10419.

2 139 square metres being resumed from Williams Location 10060.

7 523 square metres being resumed from Williams Location 9443.

1 447 square metres being resumed from Williams Location 7600.

6 891 square metres being resumed from Williams Location 4859.

(Public Plan Yilliminning 1 : 50 000.)

IT is hereby declared that, pursuant to the resolution of the Shire of Dandaragan passed at a meeting of the Council held on or about 23rd May, 1979, the undermentioned lands have been set apart, taken, or resumed under section 17 of the Public Works Act, 1902, for the purpose of a new road, that is to say:—

Dandaragan.

9706/09, V.2. R(5961).

Road No. 16241 (i) A strip of land, varying in width, commencing at the southern side of Road No. 6292 at the northeastern corner of the most northeastern severance of Melbourne Location 3714 and extending as surveyed, southward along the eastern boundary of that severance thence westward along the southern boundary of that severance to terminate at the northeastern side of a surveyed road at the southernmost southwestern corner of the said severance.

(ii) (Deviation of Part). A strip of land, 30 metres wide, leaving the southern side of the present road at the northeastern corner of the southeastern severance of Melbourne Location 3714 and extending as delineated and coloured dark brown on Lands and Surveys Diagram 83261 southward along the eastern boundary of that severance to terminate at the northeastern side of Road No. 12133 at the southern corner of the said severance.

2.937 4 hectares being resumed from Melbourne Location 3714.

(Public Plan Badgingarra 1:50 000.)

IT is hereby declared that, pursuant to the resolution of the Shire of Donnybrook-Balingup passed at meetings of the Council held on or about 6th March, 1974, and 6th November, 1974, the under-mentioned lands have been set apart, taken, or resumed under Section 17 of the Public Works Act, 1902, for the purpose of a new road, that is to say:—

Donnybrook-Balingup.

1378/01 (R.5970).

Road No. 1468 (Thomson Brooke Road) (Widening and Deviation of Part). Those portions of Wellington Location 482 as delineated and coloured dark brown on Original Plan 13598.

3 824 square metres being resumed from Wellington Location 482.

(Public Plan 414A/40 C1.)

IT is hereby declared that, pursuant to the resolution of the Shire of Exmouth passed at a meeting of the Council held on or about 15th December, 1978, the undermentioned lands have been set apart, taken, or resumed under section 17 of the Public Works Act, 1902, for the purpose of a new road, that is to say:—

Exmouth.

537/75 (R.5832).

Road No. 15393 (Widening of Part). That portion of vacant Crown land as delineated and coloured mid brown on Lands and Surveys Diagram 82634.

(Public Plan Yanrey 1:250 000.)

And whereas His Excellency the Governor has declared that the said lands have been set apart, taken, or resumed for the purpose of the said roads, and that plans for the said lands might be inspected at the Department of Lands and Surveys, Perth, it is hereby notified that the lands described above are roads within the meaning of the Local Government Act, 1960-1978, subject to the provisions of the said Act.

Dated this 11th day of July, 1979.

By Order of His Excellency.

D. J. WORDSWORTH,
Minister for Lands.

BUSH FIRES ACT, 1954-1977.

Shire of Mingenew.

Notice to Owners and Occupiers of Land within the Shire of Mingenew.

UNDER the provisions of the above Act you are hereby required to:—

1. Agriculture Land: On or before the first day of October, 1979, plough, scarify, cultivate or otherwise clear, and thereafter maintain free of all inflammable material until the 15th day of April, 1980, firebreaks of not less than 2.1 metres (approximately 7 feet) in width in the following positions of the land owned or occupied by you:—

- (a) Inside and along the whole of the external boundaries of the property or properties owned or occupied by you.
- (b) Around all crops.
- (c) Where buildings, haystacks or stationary engines or pumps are situated on the property, additional firebreaks of not less than 2.1 metres in width must be provided within 100 metres (approximately 5 chains) of the perimeter of the buildings or haystacks and around the immediate perimeter of the stationary engines or

pumps, in such a manner as to completely encircle the buildings, haystacks or stationary engines or pumps.

2. Townsite Land (Mingenew): On or before 1st November, 1979:—

- (a) Vacant Blocks: Provide and thereafter maintain until 15th April, 1980, an effective firebreak around the perimeter of all vacant blocks cleared of all inflammable material to a width of at least 1.8 metres (approximately 6 feet) or completely remove all inflammable material from vacant blocks and thereafter maintain clean until 15th April, 1980.
- (b) Blocks and Buildings: Provide and thereafter maintain until 15th April, 1980, an effective firebreak around the perimeter of all buildings or groups of buildings and inside and along the whole of the boundary of the land, cleared of all inflammable material to a width of at least 1 metre (approximately 3 feet) or where the boundary is closer than 1 metre for that lesser distance.

3. Fuel Depots: Provide and clear of all inflammable material firebreaks at least 3 metres (approximately 10 feet) wide so as to completely surround the perimeter of the land occupied by drums used for the storage of inflammable liquids, whether the drums contain inflammable liquids or not, including any land on which ramps for holding drums are constructed. Also clear of all inflammable material all the land within the firebreak required by this paragraph.

If it is considered to be impracticable for any reason to clear firebreaks or remove inflammable material from land as required by this notice you may apply to the Council or its duly authorised officer for permission to provide firebreaks in alternative positions. If permission is not granted by Council or its duly authorised officer you shall comply with the requirements of this notice.

By order of the Council,

G. O. McCracken,
Shire Clerk.

TOWN PLANNING AND DEVELOPMENT ACT, 1928 (AS AMENDED).

Advertisement of Approved Town Planning Scheme Amendment.

City of Stirling District Planning Scheme—
Amendment No. 97.

T.P.B. 853/2/20, Pt. 97.

IT is hereby notified for public information, in accordance with section 7 of the Town Planning and Development Act, 1928 (as amended) that the Minister for Urban Development and Town Planning approved the City of Stirling Town Planning Scheme Amendment on the 27th July, 1979, for the purpose of:—

1. Including Lots 1 and 2, Perthshire Location Au, Corner of Wanneroo Road and Nugent Street, Balga, in a "Restricted Zone—Car and Automotive Accessory Sales".
2. Altering part 1 of the First Schedule to the Scheme by addition thereto of the following:—

Osborne	Wanneroo Road: Corner Nugent Street. Portion of Perthshire Loc. Au and being Lots 1 and 2 on Plan 8224	Car and Auto- Motive Accessory Sales
---------	--	--

3. Altering Part 2 of the First Schedule to the Scheme by the deletion therefrom of the following:—

Osborne Wanneroo Road: West Car Sales Premises Side, North of Main Street. Portion of Perthshire Loc. Au and being Lots 1 and 2 on Plan 8224

G. J. BURKETT,
Mayor.
H. J. GLOVER,
Town Clerk.

TOWN PLANNING AND DEVELOPMENT ACT,
1928 (AS AMENDED).

Notice That a Town Planning Scheme Amendment has been Prepared and is available for Inspection.

City of Stirling District Town Planning Scheme—
Amendment Nos. 120 and 126.

T.P.B. 853/2/20, Pts. 120 and 126.

NOTICE is hereby given that the Council of the City of Stirling in pursuance of its powers under the Town Planning and Development Act, 1928 (as amended) has prepared a Town Planning Scheme amendment for the purpose of:—

Amendment No. 120—Rezoning Portion Lot 2, Swan Location Y, Corner Eighth Avenue and Railway Parade, Maylands, from "Hotel" to "Civic and Cultural".

Amendment No. 126—Including Lots 488 and 489 "The Plaza", Main Street, Osborne Park in a "Special Zone—Offices".

All plans and documents setting out and explaining the amendment have been deposited at Council Offices, Hertha Road, Stirling, and will be open for inspection without charge during the hours of 9 a.m. to 4 p.m. on all days of the week except Saturdays, Sundays and Public Holidays until and including the 7th September, 1979.

The plans and documents have also been deposited at the office of the Town Planning Department, Perth and will similarly be open for inspection for the same period between the hours of 10 a.m. and 4 p.m.

Any person who desires to make a submission on the amendment should make the submission in writing in the form prescribed by the regulations and lodge it with The Town Clerk, Stirling City Council, Hertha Road, Stirling, W.A. 6021 on or before the 7th September, 1979.

H. J. GLOVER,
Town Clerk.

TOWN PLANNING AND DEVELOPMENT ACT,
1928 (AS AMENDED).

Advertisement of Approved Town Planning Scheme Amendment.

Town of Armadale Town Planning Scheme No. 1—
Amendment No. 140.

T.P.B. 853/2/22/1, Pt. 140.

IT is hereby notified for public information, in accordance with section 7 of the Town Planning and Development Act, 1928 (as amended) that the Minister for Urban Development and Town Planning approved the Town of Armadale Town Planning Scheme Amendment on the 31st July, 1979, for the purpose of rezoning portion of Lot 3 Forrest Road, Forrestdale, from "Rural" to

"Restricted Business—Retail Plant Nursery" as depicted on the amending plan adopted by Council on 21st August, 1978, and approved by the Minister for Urban Development and Town Planning.

I. K. BLACKBURN,
Mayor.
A. E. RASMUSSEN,
Town Clerk.

TOWN PLANNING AND DEVELOPMENT ACT,
1928 (AS AMENDED).

Notice That a Planning Scheme has been Prepared and is available for Inspection.

Shire of Augusta-Margaret River Town Planning
Scheme No. 14.

T.P.B. 853/6/3/14.

NOTICE is hereby given that the Augusta-Margaret River Shire Council in pursuance of its powers under the Town Planning and Development Act, 1928 (as amended), has prepared a Planning Scheme with reference to an area situate wholly within the Shire of Augusta-Margaret River and enclosed within the outer edge of broken black border on the plan now produced to Council and marked and certified by the Shire Clerk under his hand dated 8th December, 1977, as the "Scheme Area Map" for the purpose of:—

- (a) preserving the environment of the Scheme Area;
- (b) controlling the development of the land; and
- (c) creating reserves.

All plans and documents setting out and explaining the Planning Scheme have been deposited at Council Offices, Town View Terrace, Margaret River and will be open for inspection without charge during the hours of 9 a.m. to 5 p.m. on all days of the week except Saturdays, Sundays and Public Holidays, until and including the 5th November, 1979.

The maps and other documents have also been deposited at the office of the Town Planning Department, Perth, and will similarly be open for inspection for the same period between the hours of 10 a.m. and 4 p.m.

Any person who desires to make a submission on the Planning Scheme should make the submission in writing in the form prescribed by the regulations and lodge it with The Shire Clerk, Augusta-Margaret River Shire Council, P.O. Box 61, Margaret River, W.A. 6285 on or before the 5th November, 1979.

K. S. PRESTON,
Shire Clerk.

TOWN PLANNING AND DEVELOPMENT ACT,
1928 (AS AMENDED).

Advertisement of Approved Town Planning
Scheme Amendment.

Shire of Collie Town Planning Scheme No. 1—
Amendment No. 27.

T.P.B. 853/6/8/1, Pt. 27.

IT is hereby notified for public information, in accordance with section 7 of the Town Planning and Development Act, 1928 (as amended) that the Minister for Urban Development and Town Planning approved the Shire of Collie Town Planning Scheme Amendment on the 27th July, 1979, for the purpose of rezoning Lot 1247, Moira Road, Collie, from "Residential" to "Residential GR 5".

J. L. MUMME,
President.
L. J. CHRISTINGER,
Shire Clerk.

TOWN PLANNING AND DEVELOPMENT ACT,
1928 (AS AMENDED).

Advertisement of Approved Town Planning Scheme
Amendment.

Shire of Mandurah Town Planning Scheme No. 1—
Amendment No. 64.

T.P.B. 853/6/13/1, Pt. 64.

IT is hereby notified for public information, in accordance with section 7 of the Town Planning and Development Act, 1928 (as amended) that the Minister for Urban Development and Town Planning approved the Shire of Mandurah Town Planning Scheme Amendment on the 23rd July, 1979, for the purpose of rezoning Part Lot 49 Nairn Road, from "Rural" to "Residential A".

D. C. TUCKEY,
President.

K. W. DONOHOE,
Shire Clerk.

All plans and documents setting out and explaining the amendment have been deposited at Council Offices, Great Northern Highway, Middle Swan and will be open for inspection without charge during the hours of 9 a.m. to 4.30 p.m. on all days of the week except Saturdays, Sundays and Public Holidays until and including the 17th September, 1979.

The plans and documents have also been deposited at the office of the Town Planning Department, Perth and will similarly be open for inspection for the same period between the hours of 10 a.m. and 4 p.m.

Any person who desires to make a submission on the amendment should make the submission in writing in the form prescribed by the regulations and lodge it with The Shire Clerk, Swan Shire Council, P.O. Box 196, Midland, W.A. 6056 on or before the 17th September, 1979.

L. F. O'MEARA,
Shire Clerk.

TOWN PLANNING AND DEVELOPMENT ACT,
1928 (AS AMENDED).

Notice that a Town Planning Scheme Amendment has been Prepared and is Available for Inspection.

Shire of Mundaring Town Planning Scheme No. 1
—Amendment No. 62.

T.P.B. 853/2/27/1, Pt. 62.

NOTICE is hereby given that the Mundaring Shire Council in pursuance of its powers under the Town Planning and Development Act, 1928 (as amended) has prepared a Town Planning Scheme amendment for the purpose of rezoning Locations 2052, Part 2054, and 2055 and Lots 6, 10 and 43 Hovea, from "Residential" to "Rural".

All plans and documents setting out and explaining the amendment have been deposited at Council Offices, Mundaring and will be open for inspection without charge during the hours of 9 a.m. to 4 p.m. on all days of the week except Saturdays, Sundays and Public Holidays until and including the 5th November, 1979.

The plans and documents have also been deposited at the office of the Town Planning Department, Perth and will similarly be open for inspection for the same period between the hours of 10 a.m. and 4 p.m.

Any person who desires to make a submission on the amendment should make the submission in writing in the form prescribed by the regulations and lodge it with The Shire Clerk, Mundaring Shire Council, P.O. Box 20, Mundaring, W.A. 6073 on or before the 5th November, 1979.

M. N. WILLIAMS,
Shire Clerk.

TOWN PLANNING AND DEVELOPMENT ACT,
1928 (AS AMENDED).

Shire of Dandaragan.

Interim Development Order No. 4.

TPB 26/3/6/1.

NOTICE is hereby given that in accordance with the provisions of subsection (2) of section 7B of the Town Planning and Development Act, 1928 (as amended), and by direction of the Minister for Urban Development and Town Planning a summary as set out hereunder of the Dandaragan Shire Council Interim Development Order No. 4 made pursuant to the provisions of section 7B of that Act is published for general information.

The Minister for Urban Development and Town Planning has made copies of this Order available for inspection by any person free of charge at the offices of the Town Planning Board, Oakleigh Building, 22 St. George's Terrace, Perth, and at the offices of the Dandaragan Shire Council during normal office hours.

Summary.

1. The Shire of Dandaragan Interim Development Order No. 4 contains provisions *inter alia*—

- (a) That the Order applies to that part of the Shire of Dandaragan specified in the Order.
- (b) That, subject as therein stated, the Dandaragan Shire Council is the authority responsible for its administration.
- (c) That the carrying out of certain development on land within the scope of the Order without approval as stated therein is prohibited.
- (d) Relating to the application for, and grant of approval for, development other than development permitted by the Order.
- (e) Relating to development by a public authority.
- (f) Relating to certain development permitted by this Order.
- (g) Relating to the continuance of the lawful use of land and buildings.
- (h) Relating to appeals against refusal of approval for development or against conditions subject to which approval to carry out development is granted.

2. The Order has effect from and after the publication of this summary in the *Government Gazette*.

I. W. STUBBS,
Shire Clerk.

TOWN PLANNING AND DEVELOPMENT ACT,
1928 (AS AMENDED).

Notice that a Town Planning Scheme Amendment has been Prepared and is Available for Inspection.

Shire of Swan Town Planning Scheme No. 1—
Amendment No. 35.

T.P.B. 853/2/21/1, Pt. 35.

NOTICE is hereby given that the Swan Shire Council in pursuance of its powers under the Town Planning and Development Act, 1928 (as amended) has prepared a Town Planning Scheme amendment for the purpose of rezoning Lots 7, 91 and 92 between Hazelmere Circus, Whitehall Road and West Parade, and Lots 56, 57, 58 and 59 between West Parade and Harvey Avenue, Hazelmere, from "Rural" to "Residential Development."

TOWN PLANNING AND DEVELOPMENT
ACT, 1928 (AS AMENDED).

Advertisement of Approved Town Planning Scheme.

Shire of Busselton: Town Planning Scheme
No. 12—Gale Road, Ambergate.

T.P.B. 853/6/6/12.

IT is hereby notified for public information, in accordance with section 7 of the Town Planning and Development Act, 1928 (as amended) that the Minister for Urban Development and Town Planning approved the Shire of Busselton, Town Planning Scheme No. 12—Gale Road, Ambergate, on the 9th July, 1979, the Scheme Text of which is published as a Schedule annexed hereto.

J. TORRENT,
President.

P. S. HOLGATE,
Shire Clerk.

Schedule.

SHIRE OF BUSSELTON TOWN PLANNING
SCHEME No. 12.

THE Busselton Shire Council, under and by virtue of the powers conferred upon it in that behalf by the Town Planning and Development Act, 1928 (as amended), hereby makes the following Town Planning Scheme for the purpose of:—

- (a) setting aside land for future public use;
- (b) controlling land development;
- (c) controlling the environment;
- (d) permitting the orderly and proper development and subdivision;
- (e) other matters authorised by the enabling Act.

PART 1—PRELIMINARY.

1.1 This Town Planning Scheme may be cited as the Shire of Busselton Town Planning Scheme No. 12 (Gale Road—Ambergate) hereinafter called 'the Scheme' and shall come into operation on the publication of notice of the Minister's final approval thereof in the *Government Gazette*.

1.2 The Scheme shall apply to the whole of the land contained within the broken black border set out in the maps forming part of the Scheme.

1.3 The Town Planning Scheme for the Shire of Busselton which was published in the *Government Gazette* on the thirteenth day of September, 1963 and subsequently from time to time amended is hereby revoked for the area detailed in Clause 1.2 above.

1.4 The responsible authority for carrying out the Scheme is the Council of the Shire of Busselton (hereinafter referred to as the Council).

1.5 Arrangement of Scheme.

The Scheme text is divided into the following parts:—

- Part 1—Preliminary.
- Part 2—Non-Conforming Uses.
- Part 3—General Provisions.
- Part 4—Finance and Administration.

The remaining documents of the Scheme are as follows:—

- (a) Land Use Map.
- (b) Scheme Map.

1.6 Interpretation: In this Scheme the terms used will have the respective interpretation set out in Appendix D of the Town Planning Regulations 1967, unless otherwise specified by this Scheme.

1.6.1 Rural Use—means the utilisation of land for agricultural and/or animal husbandry uses but shall not include such uses which in the opinion of the Council by their nature and/or intensity would detrimentally affect the environment of the area.

1.6.2 Stables—means a building or structure constructed in accordance with the provisions of the Health Act and used for the specific purpose of holding horses, cattle and other similar farm animals under cover.

1.6.3 Veterinary Establishment—means an establishment manned and operated by a registered veterinarian for the purpose of tending and caring for sick or injured animals.

1.6.4 Public Purposes—Means the setting aside and use of land for specific public purposes and such uses may include hospitals, schools, university, power, water supply, waste sewer works, defence establishments, parking, cemeteries, police stations, aircraft landing strips and ancillary uses. For the purpose of this Scheme the Council may dispose of land transferred to it for public purposes and such land when transferred may be used for rural purposes and as ancillary to the rural use a dwelling house may be permitted.

PART 2—NON-CONFORMING USE OF LAND.

2.1 No provision of the Scheme shall prevent—

- (a) the continued use of any land or building for the purpose for which it was being lawfully used at the time of the coming into force of the Scheme; or
- (b) the carrying out of any development thereon for which, immediately prior to that time, a permit or permits required under the Town Planning and Development Act, 1928 (as amended) and any other law authorising the development to be carried out have been duly obtained and was current.

2.2 (a) Where in respect of land reserved under Part 2 of the Scheme a non-conforming use exists or was authorised as mentioned in Clause 2.1 of this Part on that land all or any erections, alterations or extensions of the buildings thereon or use thereof shall not be carried out unless the approval of the Council has been obtained in writing.

(b) Where in respect of land zoned under Part 3 of the Scheme a non-conforming use exists or was authorised as mentioned in Clause 2.1 of the Part on that land, and provided the prior consent in writing of the Council has been obtained, buildings may be extended to the limits prescribed by the Uniform Building By-laws made under the Local Government Act, 1960 (as amended), or by any other by-laws made under the Act for the purpose of limiting the size, location and distance from boundaries and any other matter required by law for that class of use within the boundary of the lot or lots on which the use was carried on immediately prior to the coming into force of the Scheme.

2.3 Change of Non-Conforming Use: The Council may permit the use of any land to be changed from one non-conforming use to another non-conforming use, provided the proposed use is, in the opinion of the Council, less detrimental to the amenity of the neighbourhood than the existing use, or is in the opinion of the Council closer to the intended uses of the zone.

2.4 Discontinuance of Non-Conforming Use:—

- (a) Notwithstanding the preceding provisions of this Part, except where a change of non-conforming use has been permitted by the Council under Clause 2.3, when a non-conforming use of any land or building has been discontinued, such land or building shall not thereafter be used other than in conformity with the provisions of the Scheme.
- (b) The Council may effect the discontinuance of a non-conforming use by the purchase of the affected property, or by the payment of compensation to the owner or the occupier or to both the owner and the occupier of that property, and may enter into an agreement with the owner for that purpose.

PART 3—GENERAL PROVISIONS.

3.1 Subdivision.

3.1.1 The Scheme Map indicates an acceptable method of subdivision and development of the Scheme area which will enable the principles and

concepts embodied in the design to be fulfilled. The Town Planning Board, after consultation with the Council, may permit departures from the design shown on the Scheme Map if it considers the proposed development to be of a similar standard to that shown provided that no departure from the design shown on the Scheme Map will be permitted if it will disadvantage or be detrimental to the development of the Scheme area as a whole.

3.1.2 An owner of land within the Scheme area who desires to subdivide his land either alone or in conjunction with other owners, shall submit a plan of the proposed subdivision in the form of the Scheme Map design or in accordance with the provisions of Clause 3.1.1 to the Town Planning Board as required under the Town Planning Board Regulations 1962.

3.1.3 Once the Scheme area has been subdivided in whole or in part in accordance with the Scheme map or Clause 3.1.1 no further subdivision of the subdivided Scheme area will be permitted.

3.1.4 The access strips to the lots generally referred to as battleaxe lots and shown cross hatched on the Scheme map are to be constructed to a gravel, road base or limestone base standard prior to the Town Planning Board's approval of the subdivision thereof.

3.1.5 No lot within the Scheme area shall be less than 2ha in area.

3.1.6 All lots within the Scheme area shall prior to the Town Planning Board's approval be connected to a functioning bore or have access to an alternative water supply to the satisfaction of the Council.

3.1.7 Prior to the subdividing owner obtaining the approval to any subdivision of the Scheme area, he shall transfer to the Council free of cost and in fee simple, all that area marked for public purposes and coloured yellow on the Scheme map.

3.1.8 Prior to the Town Planning Board granting its approval to the subdivision of all or any part of the Scheme area, the subdividing owner shall present to Council and obtain its agreement to the management system for the common land as shown on the Scheme map.

3.2 Land Use Control.

3.2.1 No lot shall be used except for single residential purposes save that the following uses may be permitted in the Scheme area where the specific approval of the Council (conditional or otherwise) is first obtained.

Duplex.
Home occupation.
Private recreation.
Public recreation.
Public assembly.
Public utility.
Public purpose.
Rural use.
Stables.
Veterinary establishment.

3.2.2 It is intended that land coloured green brown on the Scheme Map shall be Stage I of the Scheme.

3.2.3 It is intended that land coloured green brown with a brown border shall be Stage II of the Scheme. Prior to the Town Planning Board approving any subdivision within Stage II of the Scheme the area shall:—

- (a) have all areas previously subject to sand excavation reinstated to the specification and satisfaction of the Council;
- (b) planted and established with native trees to Council's specification and satisfaction.

3.3 Development Control.

3.3.1 The Scheme Map defines areas as building envelopes and no dwelling house, outbuilding or structure shall be constructed within the Scheme area unless it is within an area defined as a building envelope on the Scheme Map.

Where in the interest of retaining natural flora or protecting the site's environment, the Council may set an alternative building envelope.

3.3.2 No trees to be removed from the Scheme area without the prior consent of the Council first being obtained.

3.3.3 No sign, hoarding or billboard shall be permitted within the Scheme area unless the Council considers it is a necessity provided that no sign so permitted shall have an area greater than 1 sq. metre.

3.3.4 No dwelling house with a floor area of less than 100 sq. metres shall be permitted within the Scheme area.

3.3.5 All buildings within the Scheme area shall have external walls constructed of brick unless in the opinion of the Council the design and materials of the proposed buildings are of a sufficiently high standard to complement and blend in with the environment of the area.

3.3.6 All dwelling houses constructed within the Scheme area shall, prior to occupation, be connected to either a functioning water bore or have access to an alternative supply of water satisfactory to the Council.

3.3.7 In addition to the requirements of clause 3.3.6 of this Scheme, each dwelling house constructed in the Scheme area shall be connected to a water storage tank with a minimum storage capacity of 90 000 litres.

3.3.8 No boundary fence within the Scheme area shall be constructed of the following materials:—

- (a) Asbestos.
- (b) Metal sheeting.
- (c) Wooden pickets.

3.3.9 The minimum standard of boundary fencing within the Scheme area shall be tanolith treated pine post and 5 strand wire, 1.0 m to 1.3 m high.

3.3.10 When considering building applications within the Scheme area the Council can either refuse or conditionally approve any application for any building.

3.3.11 Prior to the Town Planning Board granting approval to the subdivision of whole or part of the Scheme area each lot being subdivided shall have a boundary fire break being no less than 2 m wide constructed to the satisfaction of the Council.

PART 4—FINANCE AND ADMINISTRATION.

4.1 Disposal of Land: The Council may deal with or dispose of any land which it owns or which it has acquired pursuant to the provisions of the Scheme, in accordance with the Act and in conformity with the provisions of the Scheme, and for such purpose may make such agreements with other owners as it deems fit.

4.2 Compensation: Claims for compensation by reason of the Scheme other than for the purpose of Part 2 shall be made not later than six months from the date on which notice of approval of the Scheme is published in the *Government Gazette*, except in the case of reserved land where the provisions of Part 2 shall apply.

4.3 Entry to Premises: The Council may by an authorised officer enter at all reasonable times any building or land for the purpose of ascertaining whether the provisions of the Scheme are being observed.

4.4 Penalties: Any person who fails to comply with any of the provisions of the Scheme is guilty of an offence and without prejudice to any other remedy given herein is liable to such penalties as are prescribed by the Act.

4.5 Appeals: Any person aggrieved by a decision of the Council in the use of its discretionary powers under the Scheme may appeal in accordance with Part V of the Town Planning and Development Act, 1928 (as amended), and the regulations made thereunder.

Adopted by resolution of the Council of the Shire of Busselton at the ordinary meeting of the Council held on the 10th day of January, 1979 and the seal of the Municipality was pursuant to that resolution hereunto affixed in the presence of:—

[L.S.]

J. TORRENT,
President.

P. S. HOLGATE,
Shire Clerk.

This Scheme Text is to be read in conjunction with the approved maps of the Scheme described

in Clause 1.5 of this Scheme and to which formal approval was given by the Hon. Minister for Town Planning on the 9th day of July, 1979.

Recommended:—

DAVID CARR,
Chairman, Town Planning Board.

Dated the 4th July, 1979.

Approved:—

JUNE CRAIG,
Minister for Town Planning.

Dated the 9th July, 1979.

METROPOLITAN REGION SCHEME.

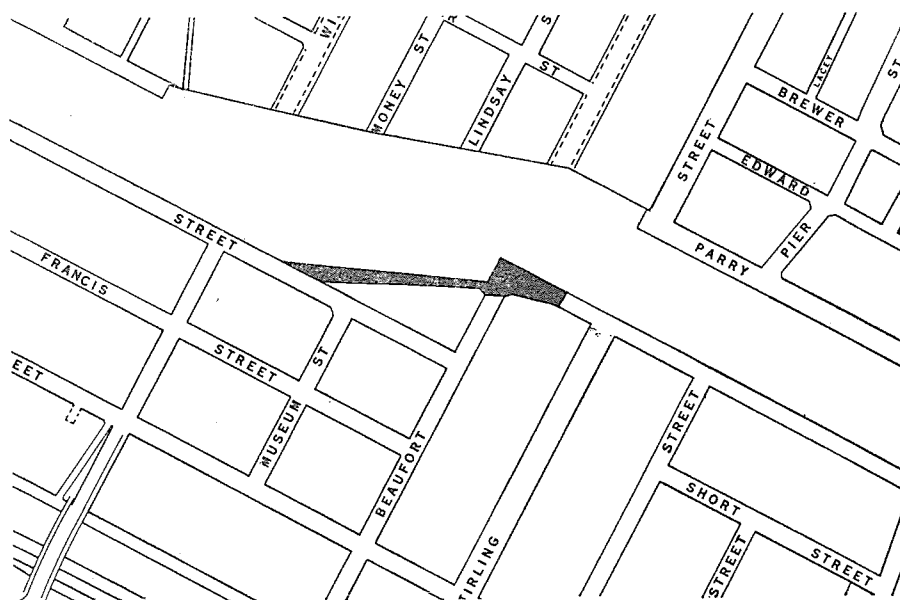
Notice of Amendment.

Files: 823/2/1/33, 402/2/1/31; Amendment No. 253/15.

NOTICE is hereby given in accordance with the provisions of Clause 15 of the Metropolitan Region Scheme that the Metropolitan Region Planning Authority on the 25th October, 1978, resolved to amend the Scheme by altering the reservation boundary of the Inner Ring Road—Northern Leg Controlled Access Highway Reservation in the vicinity of Beaufort Street and Newcastle Street as shown on the attached schedule. The alteration is a detail adjustment to the reservation to provide for a frontage and access road to the Freeway.

H. R. P. DAVID,
Secretary,
Metropolitan Region Planning Authority.

Schedule.



 CONTROLLED ACCESS
HIGHWAYS RESERVATION

APPENDIX A
REPORT NO 1461

METROPOLITAN REGION SCHEME.

Notice of Amendment.

Files: 823/2/10/4, 402/2/1/39; Amendment No. 274/15.

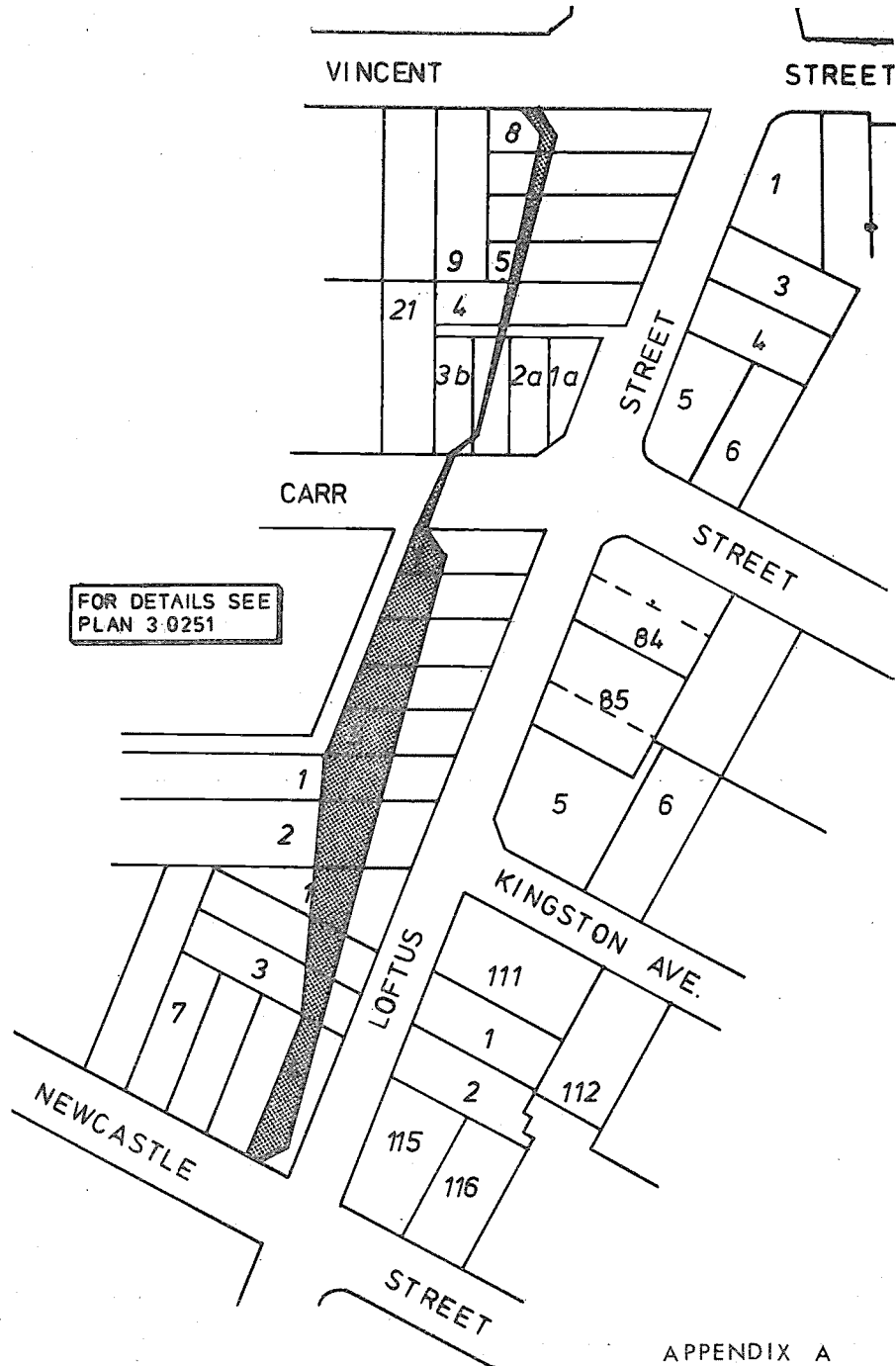
1. Notice is hereby given in accordance with the provisions of Clause 15 of the Metropolitan Region Scheme that the Metropolitan Region Planning Authority on the 27th day of June, 1979 resolved to amend the Metropolitan Region Scheme by altering the zone and reservation boundaries along the western side of the Loftus Street Important Regional Road Reserve between Newcastle Street and Vincent Street so as to reduce the reservation width to accord with the latest land requirements and approved subdivision patterns, as shown in the Schedule hereunder.


2. The purpose of the amendment is to provide a neater subdivision pattern for the adjacent land by a minor adjustment to the reservation boundary.

H. R. P. DAVID,
Secretary,

Metropolitan Region Planning Authority.

Schedule.



 URBAN ZONE

APPENDIX A
REPORT 1560

METROPOLITAN REGION SCHEME.

Notice of Amendment.

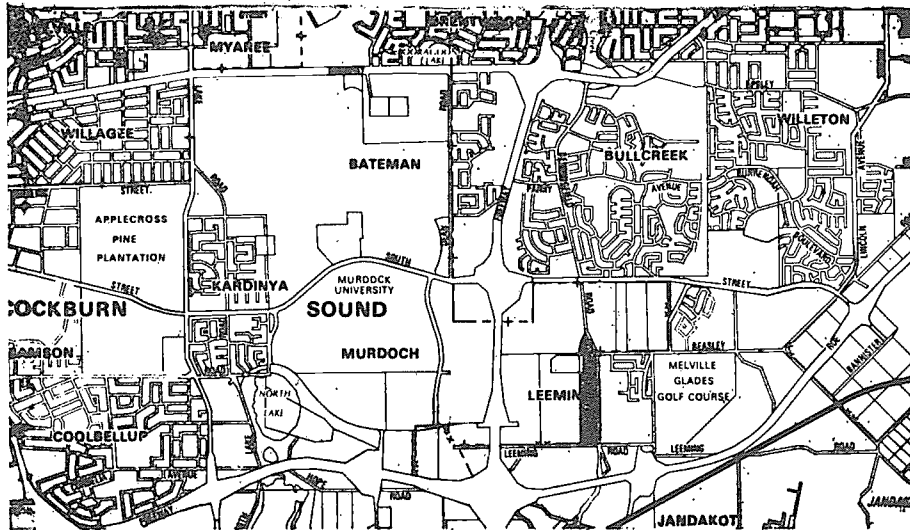
File: 812/2/17/5; Amendment No. 272/27.

NOTICE is hereby given in accordance with the provisions of Clause 27 of the Metropolitan Region Scheme that the Metropolitan Region Planning Authority on the 27th June, 1979 by resolution of the Authority transferred from the Urban Deferred Zone to the Urban Zone that area shown stippled on the plan in the Schedule hereto.

H. R. P. DAVID,

Secretary,
Metropolitan Region Planning Authority.

Schedule.



APPENDIX A
REPORT No. 1557

PART OF METROPOLITAN
REGION SCHEME MAP 16

METROPOLITAN REGION TOWN PLANNING
SCHEME ACT, 1959-1976.

Metropolitan Region Scheme.

Notice of Modification to Amendment.

File 833/88; Amendment 215/33.

NOTICE is hereby given for public information that the Honourable Minister for Urban Development and Town Planning, having considered appeals against an amendment as shown on Metropolitan Region Scheme Map Sheet 13/24 and published in the *Government Gazette* on 4th August, 1978, has in accordance with paragraph (d) of subsection (1) of section 33 of the Metropolitan Region Town Planning Scheme Act, 1959-1976, ordered that the amendment be modified as shown on Metropolitan Region Scheme Map Sheet 13/40 (M.R.P.A. Plan 1.0785), such modification having force and effect from the date of the order being 9th May, 1979.

The modified amendment is available for public inspection during normal office hours at the offices of the Town Planning Department and the Town of Bassendean.

H. R. P. DAVID,
Secretary.

METROPOLITAN REGION TOWN PLANNING
SCHEME ACT, 1959-1976.

Metropolitan Region Scheme.

Notice of Modification to Amendment.

Files 833/2/20/6, 833/101; Amendment 240/33.

NOTICE is hereby given for public information that the Honourable Minister for Urban Development and Town Planning, having considered appeals against an amendment as shown on Metropolitan Region Scheme Map Sheet 13/28 and published in the *Government Gazette* on 10th November, 1978, has in accordance with paragraph (d) of subsection (1) of section 33 of the Metropolitan Region Town Planning Scheme Act, 1959-1976, ordered that the amendment be modified as shown on Metropolitan Region Scheme Map Sheet 13 (M.R.P.A. Plan 3.0252), such modification having force and effect from the date of the order being 3rd July, 1979.

The effect of the amendment is to return those portions of privately owned land reserved by the amendment to the urban zone.

Copies of the Modified Amendment can be inspected at the office of the Town Planning Department, 22 St. George's Terrace, Perth, during normal office hours.

H. R. P. DAVID,
Secretary.

PUBLIC WORKS DEPARTMENT

Tenders, closing at Wembley, at 10.00 a.m. on the dates mentioned hereunder, are invited for the following projects.

Tenders are to be addressed to the Minister (either for Works or for Water Supply, Sewerage and Drainage, as indicated on the tender document).

C/- Contract Office
Public Works Department,
Dumas House,
2 Havelock Street,
West Perth. Western Australia 6005

and are to be endorsed as being a tender for the relevant project.

The highest, lowest, or any tender will not necessarily be accepted.

Contract No.	Project	Closing Date	Tender Documents now available at
21749	Port of Albany Slipway—314 Tonne Cradle	14/8/79	P.W.D., West Perth
21752	Pemberton Water Supply—A 225 m ³ Reinforced Concrete Circular-Roofed Tank	14/8/79	P.W.D., W.S., Albany P.W.D., West Perth
21753	Wanneroo High School, Stage 4 Additions—Electrical Installation (Direct Contract)	14/8/79	P.W.D., West Perth
21754	Wyndham District High School—Alterations and Additions comprising New Administration Block, 4 Classrooms, Conversion of existing building to Library, Covered Area and Repairs and Renovations	21/8/79	P.W.D., West Perth P.W.D., A.D., Kununurra
21755	The Queen Elizabeth II Medical Centre, Podium and Ward Block—Cabinets and Cupboards 7th and 8th Floors, Doc. 14.2.4	14/8/79	P.W.D., West Perth
21756	Wyndham District High School—6 classrooms, administration and library—Mechanical Services	28/8/79	P.W.D., West Perth P.W.D., A.D., Derby P.W.D., A.D., Kununurra P.W.D., West Perth
21757	Perth—Albert House, 10 Victoria Avenue—Floor, window and general cleaning contract	11/9/79	P.W.D., West Perth
21758	Fremantle Hospital, South Terrace Additions—Stainless Steel Fittings, Benches, Shelves, etc., Level 3, Doc. 15.1.2	14/8/79	P.W.D., West Perth
21759	Port Hedland Hospital—Upgrading of essential supply site Reticulation—1979 Electrical Installation	28/8/79	P.W.D., West Perth P.W.D., A.D., Port Hedland P.W.D., A.D., Geraldton
21760	Wyndham District High School Alterations and Additions 1979—Electrical Installation	28/8/79	P.W.D., West Perth P.W.D., A.D., Kununurra P.W.D., A.D., Derby P.W.D., West Perth
21761	Three Springs Sale by Public Tender of Portion of Victoria Location 2018 C/T Vol. 400 folio 118	28/8/79	P.W.D., West Perth
21762	Schools General Transportable Classrooms 1979/80 Annual Contract	21/8/79	P.W.D., West Perth
21763	Registration for Tenders Canning Vale Metropolitan Prison Complex Medium Security Unit—Electrical Installation Nominated Sub Contract	21/8/79	P.W.D., West Perth
21764	Fremantle Hospital South Terrace Additions Document 35.19.1 Gas Warning System	28/8/79	P.W.D., West Perth
21765*†	Fremantle Hospital Central Monitoring and Control System	20/9/79	P.W.D., West Perth
21766	The Queen Elizabeth II Medical Centre Podium and Ward Block Cabinets and Cupboards Ground Floor Doc. 14.1.2	28/8/79	P.W.D., West Perth

* Deposit on Documents \$100.00 per set.

† Closing at the State Government Tender Board 74 Murray Street, Perth, at 10.00 a.m.

T. J. LEWIS,
Under Secretary for Works.

RIGHTS IN WATER AND IRRIGATION ACT, 1914-1978.

Public Works Department.

Notice for Advertisement of Application for Licence Under Section 16 of the Act Received by the Minister.

(Regulation 14 (1).)

NOTICE is hereby given that I the undersigned the Minister for Water Supply, Sewerage, and Drainage, have received from the Occupiers of land as set out in the Schedule below and whose addresses are as shown in that Schedule, an application for the grant to them of a Licence under section 16 of the abovementioned Act to divert, take and use water from the watercourse known as Gingin Brook for their land situate in the Schedule below and being contiguous to the said watercourse and that any owner or occupier of land contiguous to such watercourse within the distance of five kilometres from the said land of those in the Schedule below, who desire to object to the said

applications may do so by notice in writing addressed to me in the form and in accordance with the regulations under the said Act delivered or sent to me by registered post within one month from the date of the publication in which this notice appears.

G. C. MacKINNON,
Minister for Water Supply,
Sewerage and Drainage.

Schedule.

Occupier; Address; Description of Land.

Jarac Pty. Ltd.; 92 Forrest Street, South Perth; Swan Location 2408.

Wojciech, Catherine Winifred, Zymund John Marten; Gingin Brook Road, Gingin; Swan Locations 770, 598, 2485, Portion of M 789.

F. A. Wedge & Sons; "Whakea", Gingin; Portion of Swan Location 277.

CORRIGENDUM.**RIGHTS IN WATER AND IRRIGATION
ACT, 1914-1978.**

Public Works Department.

THE following description of land is in lieu of that in parenthesis which was advertised in the *Government Gazette* of 29th December, 1978 in error.

Occupier; Address; Description of Land

John Russell, Douglas Hamilton Dewar; 4 Weld Street, Gingin; Swan Locations 859, 590, 1183, 1185, 2155, 1890 and Portions of 273 and 1184 (705, 706, 711, 712, 719, 750 and portion of 725, 720 and part 1143 together being Lot 1 of Diagram 45697).

Maurice Gordon Dewar; 14 Brockman Street, Gingin; Swan Location 752 (750).

Valencia Vineyards Pty. Ltd. (Moondah Brook Estate Gingin); P.O. Box 13, Gingin; Swan Location 507 (509).

G. C. MacKINNON,
Minister for Water Supply,
Sewerage and Drainage.

PUBLIC WORKS ACT, 1902-1974.

Sale of Land.

P.V.O. 56/79.

NOTICE is hereby given that His Excellency the Governor of Western Australia has approved under section 29B (1) (a) (i) of the Public Works Act, 1902-1974, the sale by public auction or private contract of the land hereinafter described, which land was compulsorily taken or resumed under that Act for a public work, namely Recreation and has been used for this public work for a period of ten years or more and is no longer required for that public work.

Land.

Portion of Avon Location 2190 and being part of Lot 50 on Plan 6113 and now shown on Diagram 57059 and being that part of the land contained in Certificate of Title Volume 1450, Folio 451, which is shown more particularly delineated and coloured green on Plan P.W.D. W.A. 51681.

Dated this 25th day of July, 1979.

T. J. LEWIS,
Under Secretary for Works.

PUBLIC WORKS ACT, 1902-1974.

Sale of Land.

PW 342/77.

NOTICE is hereby given that His Excellency the Governor has authorised under section 29 (7) (a) (ii) of the Public Works Act, 1902-1974, the sale by

public auction or private contract of the land hereunder described, such land being no longer required for the work for which it was acquired.

Land.

Port Hedland Town Lot 123 and being all the land contained in Certificate of Title Volume 1026, Folio 955.

Dated this 25th day of July, 1979.

T. J. LEWIS,
Under Secretary for Works.

ALBANY PORT AUTHORITY ACT, 1926-1976.

Notice.

PW 1484/78.

WHEREAS it is enacted by section 20 of the Albany Port Authority Act, 1926-1976, that for the purpose of the Act the term "The Port" means so much of the Port of Albany as is contained within the boundaries described in the Schedule to the Act, or as altered from time to time by the Governor, and by the proviso that the Governor may, from time to time by notification in the *Government Gazette* alter the boundaries of the Port and whereas the Governor has from time to time altered boundaries of the Port and it is now deemed expedient to alter the boundaries: Now therefore, His Excellency the Governor acting with the advice and consent of the Executive Council and in exercise of the powers conferred upon him by the Act doth hereby alter the boundaries as they at present exist, by

- (1) Including in the Port, all that portion of land as delineated and shown coloured blue on Lands and Surveys Miscellaneous Plan 898, and
- (2) Excluding that portion of land as delineated and shown coloured green on Lands and Surveys Miscellaneous Plan 898.

Dated this 25th day of July, 1979.

R. D. DAVIES,
Clerk of the Council.

**PORT HEDLAND PORT AUTHORITY.
ACT, 1970-1976.**

Office of the Minister for Transport, 1979.

IT is hereby notified for general information that His Excellency the Governor in Executive Council, under the provisions of the Port Hedland Port Authority Act, 1970-1976, has been pleased to:—

- (1) Accept the resignation of Norman Leslie Smithson, Deputy Member, with effect from 6th July, 1979.
- (2) Appoint Raymond John Smith as Deputy to Member Irvin C. Newman for the period 7th July, 1979 to 31st October, 1979.

C. R. BESSEN,
Private Secretary.

PORT HEDLAND PORT AUTHORITY ACT, 1970.

THE Port Hedland Port Authority acting pursuant to the provisions of the Port Hedland Port Authority Act, 1970-1976 hereby makes the regulations set out in the Schedule hereunder.

Schedule.

REGULATIONS.

Principal regulations.

1. In these regulations the Port Hedland Port Authority Regulations as reprinted pursuant to the Reprinting of Regulations Act, 1954 published in the *Government Gazette* on the 29th April, 1976 and amended from time to time after the 12th September, 1975 by resolutions so published, are referred to as the principal regulations.

Reg. 9 substituted.

2. The principal regulations are amended by substituting for regulation 9 the following regulation—

Schedule—*continued*Withdrawal
of moneys.

9. Moneys shall not be drawn out of such Port Hedland Port Authority account, save by cheques drawn on the State Treasury and signed in the following manner:—

- (a) Cheques to the value of \$8 000 each by any two of the five, that is:—
- (i) General Manager
 - (ii) Accountant
 - (iii) Harbour Master
 - (iv) Deputy Harbour Master
 - (v) Authority Member;
- (b) Cheques of a value in excess of \$8 000 by any member and either the General Manager, Harbour Master, Deputy Harbour Master or the Accountant.

Made pursuant to a resolution of the Port Hedland Port Authority passed at a meeting of the Port Hedland Port Authority held on the 19th day of June, 1979.

The Common Seal of the Port Hedland Port Authority was affixed hereto in the presence of:—

[L.S.]

J. A. HAYNES,
Chairman.

J. D. HARDIE,
Member.

J. R. D. SANDISON,
Secretary.

Approved by His Excellency the Governor in Executive Council this 25th day of July, 1979.

R. D. DAVIES,
Clerk of the Council.

PORT HEDLAND PORT AUTHORITY ACT, 1970.

THE Port Hedland Port Authority acting pursuant to the provisions of the Port Hedland Port Authority Act, 1970-1976 hereby makes the regulations set out in the Schedule hereunder.

Schedule.

REGULATIONS.

Principal
regulations.

1. In these regulations the Port Hedland Port Authority Regulations as reprinted pursuant to the Reprinting of Regulations Act, 1954 published in the *Government Gazette* on the 29th April, 1976 and amended from time to time after the 12th September, 1975 by resolutions so published, are referred to as the principal regulations.

Reg. 68
substituted.

2. The principal regulations are amended by substituting for regulation 68 the following regulation—

Pilotage
compulsory.

68. The master of any vessel other than a vessel exempted from pilotage under regulation 74 shall not cause or permit the vessel to enter or depart from the Port without having first taken on a pilot, unless authorised to do so by the Harbour Master.

Section 73
substituted.

3. The principal regulations are amended by substituting for regulation 73 the following regulation—

Pilotage
charges.

73. (1) Where the services of a pilot are utilised on a vessel (including a vessel exempted from pilotage under regulation 74) the master or owner of the vessel shall, subject to subregulation (3) of this regulation pay to the Harbour Master the charge set out in Part I of the Second Schedule to these regulations that is appropriate to the size and class of the vessel and the nature of the pilotage services obtained.

(2) For the purposes of subregulation (1) of this regulation the services of a pilot are deemed to have been obtained—

- (a) in respect of a vessel that could not conveniently be boarded by a pilot and was led into Port by a vessel on which a pilot was on board for the purpose of guiding that firstmentioned vessel into Port; or

Schedule—continued

- (b) in respect of a vessel that was brought into or out of Port, or that was moved within the Port, without the services of a pilot being obtained in circumstances in which, pursuant to the provisions of regulation 68 or regulation 72, as the case may be, the master was required to take a pilot on board the vessel.
- (3) Vessels of war of any nationality and vessels owned by any of Her Majesty's States or Colonies or the Government of any country that is a member of the British Commonwealth of Nations, that is not engaged in trade or carrying goods under freight or charter, shall be exempt from the payment of pilotage charges.
- Reg 74 substituted. 4. The principal regulations are amended by substituting for regulation 74 the following regulation—
- Exemptions. 74. The following vessels shall be exempt from pilotage—
- (a) all vessels which do not exceed 35 metres in length overall;
 - (b) all coasting and interstate vessels exceeding 35 metres but not exceeding 65 metres in length overall the masters of which hold a current Pilotage Exemption Certificate valid with respect to the Port;
 - (c) all vessels owned and operated by the Western Australian Coastal Shipping Commission exceeding 65 metres but not exceeding 135 metres in length overall the masters of which hold a current Pilotage Exemption Certificate valid with respect to the Port;
 - (d) subject to the consent in writing of the Harbour Master first being obtained, vessels which are not registered in the Commonwealth of Australia exceeding 35 metres but not exceeding 65 metres in length overall the masters of which hold a current Pilotage Exemption Certificate valid with respect to the Port; and
 - (e) vessels of war.
- Reg. 75 amended. 5. Regulation 75 of the principal regulations is amended by substituting for the expression "\$60" where it appears in line four and again in line five, the expression "\$100".
- Reg. 77 amended. 6. Regulation 77 of the principal regulations is amended by substituting for subregulation (3) the following subregulation—
- (3) Where a pilot is called out to attend a vessel in accordance with an application for pilotage and such vessel does not arrive at the boarding ground at the time given and the pilot is required to await the arrival of the vessel or the arrival is cancelled completely, or if the vessel is at the boarding ground but is not ready to enter Port at the time of the pilot's arrival at the vessel, detention of the pilot shall be payable at the rate of \$120 per hour for the period of the detention with a minimum charge of \$180.
- Reg 81 amended. 7. Regulation 81 of the principal regulations is amended—
- (a) by substituting for subregulation (1) the following subregulation—
 - (1) A Pilotage Exemption Certificate for the Port may be granted to a master or mate of a coasting or interstate vessel or a vessel which is not registered within the Commonwealth of Australia of which the length overall does not exceed 65 metres, if he holds a Master's Certificate of Competency of a sea going vessel approved by the Authority and is a natural born or naturalised subject of Her Majesty and upon his passing the requisite examination for the exemption certificate. ; and
 - (b) by substituting for the expression "\$10.00" in line one of subregulation (2) the expression "\$75.00".
- Reg. 82 substituted. 8. The principal regulations are amended by substituting for regulation 82 the following regulation—
- Notice to be given by candidate. 82. Applicants desiring to be examined for a Pilotage Exemption Certificate, shall give at least twenty-four hours notice thereof to the Harbour Master, on the form provided.
- Reg. 83 substituted. 9. The principal regulations are amended by substituting for regulation 83 the following regulation—
- Knowledge of Port. 83. Candidates for examination must, within twelve months immediately preceding the date of application have made a minimum of three trips as master or mate into and out of the Port, one trip of which (both into and out of the Port) must have been made in the hours of darkness.

Schedule—continued

- Reg. 85 substituted. 10. The principal regulations are amended by substituting for regulation 85 the following regulation—
- Medical and eyesight tests.
85. (1) Every candidate for a Pilotage Exemption Certificate shall pass the medical and eyesight tests recommended by the Australian Association of Port and Marine Authorities.
- (2) Candidates shall demonstrate their ability to read letter cards based on Snellen's principle—
- (a) candidates must be able to read all letters on the fifth line of such cards using both eyes unaided; or
- (b) candidates must be able to read all letters on the sixth line of such cards using both eyes with the use of artificial aids and all letters on the fourth line of the cards unaided by artificial aids.
- (3) Where a candidate is required to wear artificial aids to pass the eyesight test he shall furnish a certificate from an ophthalmologist indicating that he (the applicant) is not suffering from any progressive eye disease and that his corrected vision to his better eye is not worse than 6/6 on the Snellen's principle.
- (4) Candidates shall undergo a test for colour vision.
- (5) Candidates shall produce a certificate from a medical practitioner registered and practising in Australia, certifying as to physical and mental fitness to carry out pilotage duties.
- Reg. 86 substituted. 11. The principal regulations are amended by substituting for regulation 86 the following regulation—
- Biennial medical check.
86. (1) Every holder of a Pilotage Exemption Certificate shall submit himself biennially to a medical practitioner registered and practising in Australia approved by the Port Authority, and have his sight and physical fitness tested in accordance with regulation 85 and the result of those tests and the date thereof shall be endorsed on, or appended to, the Pilotage Exemption Certificate and the holder of the Certificate shall on his next return to the Port submit the medical certificates to the Authority as evidence that this condition has been complied with.
- (2) A candidate who passed the eyesight test using artificial aids will have an endorsement to that effect entered on the form showing the result of the test and will be required to wear those artificial aids at all relevant times.
- (3) Failure to comply with regulation 85 or this regulation or any part thereof or failure to pass the requisite tests shall invalidate the Pilotage Exemption Certificate.
- Reg. 87 amended. 12. Regulation 87 of the principal regulations is amended by substituting for subregulation (1) the following subregulation—
- (1) Subject to subregulation (2) of this regulation, a Pilotage Exemption Certificate remains in force only while the holder, at least once in each period of twelve months, makes one trip into and out of the Port or the portion thereof to which the certificate relates as master or mate of a vessel exempt from pilotage pursuant to regulation 74.

Made pursuant to a resolution of the Port Hedland Port Authority passed at a meeting of the Port Hedland Port Authority held on the 19th day of June, 1979.

The Common Seal of the Port Hedland Port Authority was affixed hereto in the presence of:—

[L.S.]

J. A. HAYNES,
Chairman.

J. D. HARDIE,
Member.

J. R. D. SANDISON,
Secretary.

Approved by His Excellency the Governor in Executive Council this 25th day of July, 1979.

R. D. DAVIES,
Clerk of the Council.

WESTERN AUSTRALIAN MARINE ACT,
1948-1977.

Restricted Speed Areas—Commercial Craft.

Harbour and Light Department,
Fremantle, 1st August, 1979.

ACTING pursuant to the powers conferred by section 16B of the Western Australian Marine Act, the Harbour and Light Department, by this notice, limits the speed of particular commercial vessels to that of eight (8) knots within the areas described and during the periods stated, and being in addition to the general speed restrictions published in the *Government Gazette* edition of 3rd August, 1979, pursuant to the powers conferred by section 16B of the Western Australian Marine Act:—

(1) Swan River:

- (a) All those waters of the Swan River between Roe Point and Chidley Point. Provided that this restriction shall apply on Saturdays, Sundays and Public holidays only, and in respect of the following vessels:—
- (i) MV Rottneest Islander II.
 - (ii) MV Temeraire II.
 - (iii) MV Islander V.
 - (iv) MV Hydrofite.
 - (v) MV Katameraire.
 - (vi) MV Western Isle.
- (b) (i) All those waters of the Swan River extending for 920 metres downstream of North East Point Walter Spit; and
- (ii) All those waters of the Swan River extending for 920 metres upstream from a line intersecting Pelican Point and Concrete Spit.

The restrictions contained in subparagraphs (1) (b) (i) and (1) (b) (ii) will apply at all times and are applicable to the following vessels:—

- (i) MV Rottneest Islander II.
- (ii) MV Temeraire II.
- (iii) MV Islander V.
- (iv) MV Katameraire.
- (v) MV Western Isle.

C. J. GORDON,
Manager.

WESTERN AUSTRALIAN MARINE
ACT, 1948-1978.

Restricted Speed Areas—Commercial Craft.

Harbour and Light Department,
Fremantle, 1st August, 1979.

ACTING pursuant to the powers conferred by section 16B of the Western Australian Marine Act the Harbour and Light Department, by this notice:—

(1) Limits the speed of commercial craft to that of five (5) knots within the following areas:—

(a) Swan River:

- (i) From a point 100 metres downstream of the Point Reserve Swimming Jetties to the Bassendean Road Bridge;
- (ii) From a point 100 metres of the Governor Stirling Jetties to a point 100 metres upstream of those jetties; and
- (iii) From a point being the starboard land marker approximately 100 metres upstream of Caversham House and for navigable waters upstream of that point.

Note: Other sections of the Swan River are subject to differing speed restrictions (see 2 (a) and 3 (a)).

(b) Rottneest Island—Thomson Bay:

All the waters of Thomson Bay contained within an area commencing from Mushroom Rock, thence to the

middle ground reef marker approximately 700 metres to the east of the Rottneest Passenger Wharf, thence to the Army Jetty.

(c) Champion Bay—Geraldton Harbour:

All those waters lying within the Geraldton Inner Harbour and to the west of a line drawn from the north-east and of No. 5 Berth in a direction due North to the West Breakwaters.

(d) Shire of Mandurah:

All the waters contained within the Ormsby Street Lagoon from its junction with the Peel Inlet.

(e) Shire of Irwin—Port Denison Fishing Boat Harbour:

All of the waters within the Port Denison Fishing Boat Harbour but excluding the gazetted swimming area where boating is prohibited.

(f) Shire of Shark Bay—Monkey Mia:

All that water contained in an area commencing 20 metres east of the Jetty at Monkey Mia and extending along the foreshore for a distance of 200 metres and extending 300 metres to seaward, with the exception of the dolphin feeding area measuring 50 metres by 40 metres and situated to the west of the boat launching ramp. Entry to the dolphin feeding area is prohibited to all boats.

(2) Limits the speed of commercial craft to that of eight (8) knots within the following areas:—

(a) Swan River:

- (i) Between the Fremantle Traffic Bridge and a line drawn from Roe Point in a southerly direction to the Bicton Jetty.

Note: See separate notice for further restrictions in respect of specific commercial craft.

- (ii) Within the area of water of the Swan River from the Bunbury Railway Bridge upstream to Punt Road, Rivervale, provided that the following condition shall apply:—

That the speed restrictions will apply only between the hours of 12 noon and 5 p.m. on those Sunday afternoons that the Maylands Yacht Club is conducting races;

- (iii) Between the upstream limit of the "A" Class Reserve at Maylands to the downstream limit of the water ski area commencing 580 metres upstream of the Garratt Road Bridge.
- (iv) From a position 235 metres downstream of the Ascot Swimming Jetties to a position 100 metres downstream of the Point Reserve Jetties, but excluding the gazetted swimming area at Ascot;
- (v) From the Bassendean Road Bridge to a point 100 metres downstream of the Governor Stirling Jetties; and
- (vi) From 100 metres upstream of the Governor Stirling Jetties to the starboard hand marker being approximately 100 metres upstream of Caversham House.

Note: Other sections of the Swan River are also subject to differing speed restrictions (see 1 (a) and 3 (a)).

(b) Canning River:

- (i) Between Canning Bridge and a line drawn between Point Heathcote and the outer end of Como Jetty.

(c) Fremantle Harbour:

- (i) Within the Fremantle Harbour.
- (ii) Within that part of the Fremantle Outer Harbour eastward of an imaginary line extending from the North

Mole Lighthouse to a point where the northern boundary of the Outer Harbour meets the shore of the mainland.

- (iii) Within 0.8 kilometres radius of the oil refinery jetties at Kwinana.
- (iv) Within 0.8 kilometres radius of the Rockingham Jetty, situated at the foot of Railway Terrace, Rockingham.

(d) Shire of Mandurah: Mandurah Estuary:

Between the seaward end of the Breakwaters at Mandurah and the southern end of the Sticks Channel in Peel Inlet with the exception of an area 410 metres in length and 6 metres in width adjacent to the western foreshore of Peel Inlet and immediately upstream of a point 500 metres south of the Mandurah Traffic Bridge. This area has been set aside for authorised boat demonstration and engine testing.

(e) Shire of Murray:

- (i) Murray River: All the waters of the Murray River including the marked entrance channel commencing at the outermost port and starboard markers.
- (ii) Serpentine River: All the waters of Serpentine River including the marked entrance channel commencing at the outermost port and starboard markers.

(f) Shire of Northampton: Murchison River:

All waters of the Murchison River with the exception of the gazetted swimming and water ski-ing areas.

(3) Limits the speed of commercial craft to that of twelve (12) knots within the following areas:—

(a) Swan River:

From a point 200 metres downstream of the Belmont Swimming Jetties (Springs) to the upstream limit of the A Class Reserve at Maylands but excluding the gazetted swimming area at Belmont.

Note: Other Sections of the Swan River are also subject to differing speed restrictions (see 1 (a) and 2 (a)).

(4) Revokes all previous notices relating to restricted speed areas published in the *Government Gazette* pursuant to the powers conferred by section 16B of the Western Australian Marine Act.

C. J. GORDON,
Manager.

WESTERN AUSTRALIAN MARINE ACT,
1948-1978.

Restricted Speed Areas—Private Pleasure Craft.

Harbour and Light Department,
Fremantle, 1st August, 1979.

ACTING pursuant to the powers conferred by section 16B of the Western Australian Marine Act the Harbour and Light Department, by this notice:—

(1) Limits the speed of motor boats to that of four knots within the following areas:—

(a) Canning River:

All waters of the Canning River upstream of the old Riverton Bridge.

(b) Denmark:

All the waters of the Denmark River.

(c) Harvey Estuary:

All waters south of the ford which extends from the easternmost point of Lot 1990 to Herron Point in the Harvey Estuary.

(2) Limits the speed of motor boats to that of five (5) knots within the following areas:—

(a) Swan River:

(i) From a point 100 metres downstream of the Point Reserve Swimming Jetties to the Bassendean Road Bridge;

(ii) From a point 100 metres downstream of the Governor Stirling Jetties to a point 100 metres upstream of those jetties; and

(iii) From a point being the starboard hand marker approximately 100 metres upstream of Caversham House and for navigable waters upstream of that point.

(iv) Armstrong Spit—From a line drawn between spit posts numbered 33 and 34 and a line between spit posts numbered 30 and 31 as shown on Plan P.W.D. 44106.

Note:—Other sections of the Swan River are subject to differing speed restrictions (see 3 (a) and 4 (a)).

(b) Rottnest Island—Thomson Bay:

All the waters of Thomson Bay contained within an area commencing from Mushroom Rock, thence to the middle ground reef marker approximately 700 metres to the east of the Rottnest Passenger Wharf, thence to the Army Jetty.

(c) Shire of Mandurah:

All the waters contained within the Ormsby Street lagoon from its junction with the Peel Inlet.

(d) Shire of Murray:

(i) All the waters contained within the Murray River Island Branches known as Wargoorloop, Jeegarnjeejib, Meeyip, Worallgarook, Yunderup, Minjoogup, Little Yunderup and Goongoolup but excluding the main branch known as Coolenup.

(ii) All the waters contained within the Yunderup Canals commencing at the innermost port and starboard markers of the marked entrance channel.

(iii) All the waters contained within a point 50 metres downstream of the Ravenswood Bridge to a point 300 metres upstream of the Ravenswood Bridge.

(e) Shire of Irwin Port Denison Fishing Boat Harbour:

Port Denison Fishing Boat Harbour all of the waters within the Port Denison Fishing Boat Harbour but excluding the gazetted swimming area where boating is prohibited.

(f) Shire of Shark Bay—Monkey Mia:

All that water contained in an area commencing 20 metres east of the jetty at Monkey Mia and extending along the foreshore for a distance of 200 metres and extending 300 metres to seaward, with the exception of the dolphin feeding area measuring 50 metres by 40 metres and situated to the west of the boat launching ramp.

Entry to the dolphin feeding area is prohibited to all boats.

(3) Limits the speed of motor boats to that of eight knots within the following areas:—

(a) Swan River:

(i) Between the Fremantle Traffic Bridge and a line drawn from Roe Point in a southerly direction to the Bicton Jetty.

- (ii) Within the area of water of the Swan River from the Bunbury Railway Bridge upstream to Punt Road, River-vale, provided that the following condition shall apply:—
- That the speed restriction will apply only between the hours of 12.00 and 5.00 p.m. on those Sunday afternoons that the Maylands Yacht Club is conducting races.
- (iii) Between the upstream limit of the A Class Reserve at Maylands to the downstream limit of the water ski area commencing 580 metres upstream of the Garratt Road Bridge;
- (iv) From a position 235 metres downstream of the Ascot Swimming Jetties to a position 100 metres downstream of the Point Reserve Jetties, but excluding the gazetted swimming area at Ascot;
- (v) From the Bassendean Road Bridge to a point 100 metres downstream of the Governor Stirling Jetties; and
- (vi) From 100 metres upstream of the Governor Stirling Jetties to the starboard hand marker being approximately 100 metres upstream of Caversham House.
- Note:—Other sections of the Swan River are also subject to differing speed restrictions (see 2 (a) and 4 (a)).
- (b) Fremantle Harbour:
- (i) Within the Fremantle Harbour.
- (ii) Within that part of the Fremantle Outer Harbour eastward of an imaginary line extending from the North Mole Lighthouse to a point where the northern boundary of the Outer Harbour meets the shore of the mainland.
- (iii) Within 0.8 kilometres radius of the oil refinery jetties at Kwinana.
- (iv) Within 0.8 kilometres radius of the Rockingham Jetty, situated at the foot of Railway Terrace, Rockingham.
- (c) Canning River:
- (i) Between Canning Bridge and a line drawn between Point Heathcote and the outer end of Como Jetty.
- (ii) Within Bulls Creek from its junction with the Canning River.
- (iii) After 2 p.m. on Saturday and on Sunday mornings whilst rowing regattas are in progress—All the waters of the Canning River east of a line drawn from Deepwater Point in a southerly direction 45 metres from and parallel to the rowing course to its junction with the westerly prolongation of the starting piles situated approximately 90 metres south of the 2 000 metres rowing course piles and all waters north to Canning Bridge.
- Provided that this speed restriction shall not apply to vessels used by officials of the W.A. Rowing Association and used in the conduct of the rowing regattas.
- (iv) On Monday to Fridays (not including public holidays)—All the waters of the Canning River north of a line commencing 18 metres south of the Deepwater Point boat launching ramp to the westernmost 1 500 metres rowing course pile thence easterly to the Manning foreshore and all waters north to Canning Bridge.
- Provided that this speed restriction shall not apply to vessels used by persons engaged in the conduct of rowing training.
- (d) Shire of Albany:
- (i) Emu Point: Within the channel in Oyster Harbour, Albany, between King George Sound and the Emu Point Small Boat Harbour.
- (ii) Kalgan River: All the waters of the Kalgan River between the Lower Kalgan Bridge and Upper Kalgan Bridge with the exception of the gazetted water ski area.
- (e) Shire of Augusta-Margaret River: Blackwood River: Within the area of Blackwood River lying between the new Alexandra Bridge and the Warner Glen Bridge.
- (f) Town of Bunbury: That portion of the Port of Bunbury between the seaward end of the Point MacLeod Channel and Anglesea Island.
- (g) Shire of Busselton: Meelup-Cape Naturaliste: Within all the water lying from Cape Naturaliste for 915 metres off-shore to Castle Rock in Geographe Bay.
- (h) Shire of Denmark: Nornalup: All the waters of the Frankland River.
- (i) Shire of Dumbleyung:
- (i) Dumbleyung: Within Lake Dumbleyung with the exception of Reserve 26665 which has been set aside for water ski-ing and swimming.
- (ii) Coblinine River: All the Waters of the Coblinine River.
- (j) Shire of Gingin: Moore River: All the waters of the Moore River.
- (k) Shire of Greenough: Greenough River: All the waters of the Greenough River.
- (l) Shire of Harvey: Leschenault Inlet.
- (i) Within the dredged channel leading into the Paris Road, boat launching ramp at Australind.
- (ii) Within the marked channel leading from Leschenault Inlet to the mouth of the Collie River.
- (iii) Within the Collie River and including the marked entrance channel from Leschenault Inlet.
- (m) Shire of Mandurah: Mandurah Estuary:
- Between the seaward end of the Breakwaters at Mandurah and the southern end of the Sticks Channel in Peel Inlet with the exception of an area 410 metres in length and 6 metres in width adjacent to the western foreshore of Peel Inlet and immediately upstream of a point 500 metres south of the Mandurah Traffic Bridge. This area has been set aside for authorised boat demonstration and engine testing.
- (n) Shire of Manjimup: Walpole Inlet.
- Within Walpole Inlet and the channel connecting Walpole with Nornalup Inlet.
- (o) Shire of Northampton: Murchison River.
- All waters of the Murchison River with the exception of the gazetted swimming and water skiing areas.
- (p) Shire of Murray:
- (i) Murray River: All the waters of the Murray River including the marked entrance channel commencing at the outermost port and starboard markers but excluding the waters contained within the Murray River Island Branches known as Wargoorloop, Jee-garnjeejib, Meeyip, Worallgarook, Yunderup, Minjoogup, Little Yunderup and Goongoolup and excluding the waters contained within a point 50 metres downstream of the Ravenswood Bridge to a point 300 metres upstream of the Ravenswood Bridge.

(ii) Serpentine River: All the waters of the Serpentine River including the marked entrance channel commencing at the outermost port and starboard markers.

(4) Limits the speed of motor boats to that of twelve (12) knots within the following areas:—

(a) Swan River:

From a point 200 metres downstream of the Belmont Swimming Jetties (Springs) to the upstream limit of the A Class Reserve at Maylands but excluding the gazetted swimming area at Belmont.

Note: Other sections of the Swan River are also subject to differing speed restrictions (see 2 (a) and 3 (a)).

(5) Revokes all previous notices relating to restricted speed areas published in the *Government Gazette* pursuant to the powers conferred by section 16B of the Western Australian Marine Act.

C. J. GORDON,
Manager.

NAVIGABLE WATERS REGULATIONS.

Water Ski Areas.

Harbour and Light Department,
Fremantle, 1st August, 1979.

ACTING pursuant to the powers conferred by Regulation 48A of the Navigable Waters Regulations, the Harbour and Light Department by this notice:—

(1) Defines and sets aside the following areas of navigable waters for the purpose of water ski-ing only, and orders that bathing shall be prohibited therein:

OCEAN AREAS.

(a) Esperance Bay:

All waters within a line commencing at a point 320° 215 metres from the breakwater light, thence in a 210° direction for 600 metres, thence in a 120° direction to the breakwater.

Again from the previously mentioned point 321° 215 metres from the breakwater light 120° for a distance of 140 metres to the breakwater extension.

This water ski area is closed during shipping operations and to all craft other than those engaged in water ski-ing at all times.

(b) Geographe Bay:

(i) East Busselton: All the waters extending 800 metres to seaward from the foreshore between a point 100 metres west of the foot of Carey Street and a point 100 metres west of the foot of Georgette Street.

(ii) West Busselton: All the waters contained within an area commencing 100 metres west of the boat launching ramp at the foot of Dolphin Road for a distance of 450 metres west along the foreshore and extending 800 metres to seaward.

(iii) West Busselton: All the waters contained within an area commencing 50 metres west of the boat launching ramp at Newton Beach for a distance of 450 metres west along the foreshore and extending 800 metres to seaward.

(iv) Quindalup: All the waters seaward of an area commencing from the prolongation of the eastern boundary of Quindalup Lot 32 extending eastwards along the foreshore to a point at the north-northeast prolongation of the estuary boundary of Quindalup Lot 28.

(v) Siesta Park: All that water contained within an area commencing at the Siesta Park Groyne for a distance 300 metres east along the foreshore and extending 800 metres to seaward.

(c) Mandurah:

(i) Within a line extending from the Western Breakwater Head westwards along the foreshore for 275 metres; thence 550 metres due north; thence 275 metres due east; thence approximately 550 metres in a southerly direction to the starting point.

(ii) Within a radius of 400 metres from the point of the junction of Orion Road with the foreshore.

(d) Safety Bay:

(i) All the waters seaward of an area commencing on the foreshore at a point opposite the southern boundary of Lot 244, Safety Bay Road, and extending along the foreshore for 180 metres in a southerly direction.

(ii) Seaward of an area commencing on the foreshore at the access way to the beach at Hanretty Street and extending along the foreshore for 180 metres in a southerly direction.

(iii) Seaward of an area commencing on the foreshore at the access way to the beach at Summons Way and extending along the foreshore for 180 metres in a southerly direction.

(iv) Seaward of an area commencing on the foreshore at the access way to the beach at Bates Way and extending along the foreshore for 275 metres in a southerly direction.

(e) Shoalwater Bay:

All the waters seaward between a point on the foreshore 45 metres north of Boundary Road and Cape Peron but that no boat or skier shall approach within 90 metres of the shore except between the point on the foreshore 45 metres north of Boundary Road and a point 275 metres in a northerly direction which shall be the take-off area.

(f) Fremantle Outer Harbour:

(i) Rottnest Island—Thomson Bay: Commencing at a point 15 metres east of the Army Jetty, thence in an 045° direction for 610 metres thence easterly to Phillip Rock, thence in a SSW direction to Phillip Point provided that no boat or skier shall approach within 45 metres of the foreshore except at the take-off area 60 metres in width and situated immediately eastwards of the above commencement point.

(ii) Coogee: All the waters of Cockburn Sound contained within an area measuring 75 metres along the foreshore and extending 370 metres to seaward and situated immediately south of the Anchorage Abattoir, Coogee.

(iii) Jervois Bay: All the waters of Cockburn Sound contained within an area commencing at a point on the foreshore 75 metres south of the "Alacrity" wreck, thence extending 310 metres in a westerly direction, thence 370 metres in a southerly direction, thence 245 metres in an easterly direction, thence 270 metres in a northerly direction, thence in an easterly direction to the shore. Provided that no boat or skier shall approach within 60 metres of the shoreline except at the take-off area and which extends 100 metres along the foreshore from the point of commencement.

- (iv) Kwinana: All the waters of Cockburn Sound contained within an area commencing at a point on the foreshore being the prolongation of the southern side of Weld Street, Kwinana, and extending 310 metres to seaward; thence 370 metres in a southerly direction parallel to the foreshore; thence 245 metres in an easterly direction; thence 270 metres in a northerly direction parallel to the foreshore; thence easterly to the shore. Provided that no boat or skier shall approach within 60 metres of the shoreline except at the take-off area and which extends 100 metres along the foreshore south of the aforesaid starting point.
- (v) Palm Beach: All the waters of Cockburn Sound contained within an area commencing at a point on the foreshore 75 metres west of the Palm Beach Boat Launching Ramp (west); thence in a northerly direction for 750 metres; thence in a westerly direction for 840 metres; thence in a southeasterly direction for 950 metres to a point on the foreshore 210 metres west of the Boat Launching Ramp.

(g) Shire of Wanneroo Whitfords-Mullaloo:

All that water contained within an area commencing at a point on the foreshore 300 metres north of the Pinnaroo Point boat launching ramp, thence extending seawards towards Flat Rock for a distance of 400 metres, thence in a north-northwesterly direction for 1 450 metres thence in an easterly direction for 700 metres to a finishing point on the foreshore 400 metres south of the Mullaloo Surf Life Saving Clubhouse.

Provided that no boat or skier shall approach within 100 metres of the foreshore in this area except within the take-off area and which extends for 150 metres north of the above-mentioned point of commencement.

Provided also that on Saturdays, Sundays and Public Holidays water ski-ing in this area shall not take place after 12 noon.

(h) Port Denison:

From a point at the foot of the new eastern breakwater in a direction of 280° for a distance of 70 metres thence in a northerly direction for $\frac{1}{2}$ kilometre, thence in an easterly direction towards the shore but so that no boat or skier shall approach within 60 metres of the foreshore except at the take-off area adjacent to the new eastern breakwater and then 70 metres along the foreshore in a northerly direction.

(i) Champion Bay—Geraldton Harbour:

That area of water in Geraldton Inner Harbour which has been dredged to 9.3 metres RL bounded by a line from the eastern end of No. 1 berth to the East Breakwater light thence to the N.E. end of No. 5 berth so however that no boat or skier shall approach closer than 60 metres from any berth.

Skiers operating in this area must keep clear of cargo vessels approaching or leaving the harbour berths. With the absence of beach take-off areas skiers are advised that take-off and landings must be confined to deep water.

(j) Shire of Exmouth:

- (i) Learmonth: All that water contained within an area commencing at a point on the foreshore 260 metres south

of the ramp adjacent to the old "Pot-shot" operations jetty (Lat. 22° 11' 30" S. Long. 114° 05' 00" E. approximately); thence due east for 305 metres; thence due north for 520 metres; thence due west for approximately 305 metres to the foreshore.

- (ii) Exmouth: All the water contained within an area commencing at a point on the foreshore of Exmouth Gulf in Latitude 21° 58' S. Longitude 114° 07.8' E. thence in a due east direction for 1 mile thence due south for 1 mile, thence due west to the foreshore.

(k) Port of Dampier:

All the waters contained between East Intercourse Island foreshore from the causeway to the point situated 1 675 metres to the northeast and seaward in a southerly direction for a distance of 380 metres to the north side of the Hamersley Iron small boat harbour inner channel excluding the confines of the small boat harbour.

(l) Port Walcott—Cossack—Butchers Inlet:

All that water contained within an area commencing 50 metres northeast of the Cossack boat launching ramp and extending 600 metres along the foreshore in a northeasterly direction and for a distance of 300 metres into the water.

INLAND WATERS.

(m) Swan River:

- (i) All the waters from a position 580 metres upstream of the Garratt Road Bridge and extending upstream to a position 235 metres downstream of the Ascot Swimming Jetties. This area is set aside for the training of members of Barefoot Division of the W.A. Water Ski Association only and is not to be used for public water ski-ing.

- (ii) Between a line from a spit post at or about the centre of Belmont Park Racecourse due east to the bank and a line between the two chimneys of the Swan Portland Cement Works on the southern bank and the chimneys of the brickworks on the northern bank. This area shall not be used for water ski-ing between the hours of 12 noon and 5 p.m. on those Sunday afternoons that the Maylands Yacht Club is conducting races.

- (iii) Between a line drawn from the southwestern extremity of Heirisson Island to a point on the South Perth foreshore 600 metres west of the prolongation of Ellam Street, South Perth, and a line drawn from a point on Heirisson Island 375 metres upstream from the north end of the southern Causeway span to a point on the Victoria Park foreshore 580 metres upstream from the south end of the southern Causeway span. This area is set aside for the teaching and training of competition ski-ing by members of the Western Australian Water Ski Association.

WATER SKIERS ARE CONFINED TO THE FOLLOWING SWAN RIVER AREAS ON SATURDAYS, SUNDAYS AND PUBLIC HOLIDAYS. AT ALL OTHER TIMES WATER SKI-ING IS PERMITTED ON ALL WATERS OF THE SWAN RIVER DOWNSTREAM OF THE NARROWS BRIDGE WITH THE EXCEPTION OF GAZETTED SPEED LIMIT AREAS AND SUBJECT TO THE PROVISIONS OF THE NAVIGABLE WATERS REGULATIONS.

- (iv) Within a line extending 460 metres in a westerly direction from the prolongation of Jutland Parade, Dalkeith; thence 800 metres in a north-north-westerly direction to the beacon on Karrakatta Bank, thence in an east-northeasterly direction to the shore but so that no boat or skier shall approach within 90 metres of the shore other than in an area extending 305 metres along the foreshore from the said prolongation of Jutland Parade which shall be the take-off area.
- (v) From the prolongation of Osborne Parade 305 metres from shore in an easterly direction in a direct line to the southeast end of the Claremont Jetty, thence in a southerly direction for 675 metres and then 305 metres in a westerly direction to meet the shore at the foot of Forrest Street.

This water ski area shall be a deep water take-off only.

- (vi) Between all that area of water within 305 metres of the shore for a distance of 610 metres to the northwest of Chidley Point, thence in the same direction for a further 230 metres tapering to 230 metres of the shore at the northwesterly extremity of the area, but so that no boat or skier shall approach within 60 metres of the shore except at Chidley Point.
- (vii) All the waters of the Swan River contained within an area bounded on the north by an imaginary line drawn from Bricklanding Pile to North Point Walter Spit thence to the extremity of Point Walter Spit and bounded on the south by the foreshore between the extremity of Point Walter Spit and a limit of ski area sign situated on the foreshore 536 metres southeast of the Point Walter Jetty but so that no boat or skier shall approach within 60 metres of the Point Walter Jetty or within 76 metres of the foreshore between the jetty and a further limit of ski area sign situated 285 metres southeast of the jetty.
- (viii) Within a line extending 475 metres from Heathcote Point, Applecross, in a northeasterly direction, thence in a northwesterly direction for 230 metres; thence southwesterly for 1 070 metres and thence due south to the shore, but so that no boat or skier shall approach within 90 metres of the shore except within an area on the foreshore extending for 150 metres in a southwesterly direction from Heathcote Point as a take-off area, between the hours of 8 a.m. and 2 p.m. on Saturdays and Sundays.
- (ix) Within a line extending from the groyne at Mill Point, South Perth in a westerly direction for 455 metres; thence in a south-southwesterly direction for 1 525 metres to the Pelican Rocks Beacon; thence in a northeasterly direction for 1 370 metres to a point on the foreshore, being the prolongation of Judd Street, South Perth, so that no water skier shall approach within 45 metres of the foreshore except at the take-off area.

- (x) Within a radius of 340 metres from a point on the foreshore 70 metres downstream from the Queen Street Jetty, South Perth.

This site is reserved for commercial ski schools only.

- (n) Canning River: All that area of water within the following boundaries:—

(i) On Saturdays, Sundays and public holidays whilst rowing regattas are not in progress—All the waters of the Canning River between Canning Bridge and a line drawn between the junction of Fifth Avenue at Rossmoyne and Salter Point, but so that no boat or skier shall approach within 60 metres of the foreshore on the west bank between Canning Bridge and Deepwater Point or between Queens Road and the junction of Bull Creek, or within 60 metres of the southern foreshore at Rossmoyne between the junction of Bull Creek and Fifth Avenue, with the exception of an area 60 metres in width set aside as a take-off area and marked by signs on the foreshore opposite to Jennifer Way, or within 60 metres of the foreshore of Aquinas Bay from the foot of Sulman Avenue to a sign on the foreshore on the eastern side of Mount Henry, or within 60 metres of the Manning foreshore from a point situated 73 metres south of the westerly prolongation of the southern side of Edgewater Road to a point situated 110 metres north of the said prolongation and marked by signs. Provided that no person shall engage in water skiing before the hour of 9 a.m. in this area.

- (ii) On Saturday afternoons and on Sunday mornings whilst rowing regattas are in progress—Water Skiers may operate only during the following hours on those Saturdays and Sundays for which rowing regattas have been authorised:—

Saturdays—8 a.m. to 2 p.m. and 6 p.m. until sunset.

Sundays—8 a.m. to 9.30 a.m. and 12 noon until sunset.

During these hours water skiers shall operate within the limits of the area as defined in subparagraph (i).

- (iii) Mondays to Fridays (not including public holidays)—All the waters of the Canning River south of a line commencing 18 metres south of the Deepwater Point boat launching ramp to the westernmost 1 500 metre rowing course pile, thence easterly to the Manning foreshore and a line drawn between the junction of Fifth Avenue at Rossmoyne and Salter Point, but so that no boat or skier shall approach within 60 metres of the foreshore on the west bank between Queens road and the junction of Bull Creek or within 60 metres of the southern foreshore at Rossmoyne between the junction of Bull Creek and Fifth Avenue, with the exception of an area 60 metres in width set aside as a take-off area and marked by signs on the foreshore opposite to Jennifer Way, or within 60 metres of the foreshore of Aquinas Bay from the foot of Sulman Avenue to a sign on the foreshore on the eastern side of Mount Henry.

It shall be a condition of this area that no person shall engage in water-skiing before 9 a.m.

The area of water immediately north of the above water ski area and to Canning Bridge is gazetted as an 8 knot area.

- (o) Shire of Murray:

(i) Peel Inlet: All waters lying with an area commencing at a point in Latitude 32° 35' 30" S. Longitude 115° 44' 30" E.

- (approximately), being the pile beacon to mark the western extremity of the Yunderup Canals approach channel, thence due south for 800 metres, thence due west for 400 metres, thence due north for 800 metres, thence due east for 400 metres to the starting point.
- (ii) Harvey Estuary: All that water within an area commencing at a single pile situated 420 metres east of the Dawesville boat launching ramp; thence in an 060° direction for 1 750 metres; thence in a 184° direction for 1 750 metres; thence in a 249° direction for 700 metres; thence in a 325° direction for 1 350 metres to the starting point.
- (p) Town of Albany—Oyster Harbour:
 Within a radius of 1 350 metres from a point situated on the eastern limit of Albany townsite boundary and extending for a distance of 50 metres into the water from the eastern foreshore of Emu Point channel in a southerly direction to a point 110 metres north of the rock known locally as Ringbolt Rock.
- (q) Shire of Albany—Kalgan River:
 All that portion of the Kalgan River bounded on the south by a line drawn westward from the northern boundary of Plantagenet Location 517 and extending northwards to a line drawn eastwards from the Southern boundary of Plantagenet Location 241.
 This area has been set aside for use by the West Australian Water Ski Association and is under the control of the Albany Water Ski Club.
- (r) Shire of Augusta—Margaret River.
 (i) Augusta: All the waters lying within the Hardy Inlet known as the Dead-water.
 (ii) Blackwood River: All that portion of the Blackwood River for 1 000 metres north and 930 metres south of the area known as Twinehams Bend and situated approximately 15 kilometres north of Augusta townsite.
- (s) Shire of Carnarvon:
 Gascoyne River: All that portion of the northern arm of the Gascoyne River from the mouth two and a half miles upstream known as "Dwyers Leap."
- (t) Shire of Cranbrook:
 (i) Lake Poorarecup: All the waters of Lake Poorarecup with the exception of an area on the eastern shore measuring 200 metres along the shore and 183 metres into the water set aside as a swimming area and defined by markers.
 (ii) Lake Unicup: All that area of water within lines extending from survey peg E50 on the northwest shore of the lake in a southeasterly direction for 134 metres, thence in a northwesterly direction for approximately 134 metres.
 (iii) Lake Nunijup: All of the waters of Lake Nunijup with the exception of a swimming area contained within a radius of 137 metres from a marker post erected at the easternmost corner of Reserve 29175.
- (u) Bunbury—Koombana Bay:
 (i) Point McLeod: All that area of water from a point off the North West end of the groyne in the McLeod Point Channel 290 metres due north thence 180 metres west thence 290 metres south and thence 180 metres east.
- (ii) Ocean Cut (Power House): All that area of water from a point on the northwest corner of the power house wall in a northwest direction for 100 metres, thence in a northeast direction for 1 400 metres, thence in southeast direction for 200 metres to meet the shoreline.
 This area is not suitable for water ski-ing during on-shore winds.
- (v) Shire of Denmark: Wilsons Inlet:
 (i) All that area of water defined and coloured red on Lands and Surveys Department registered plan Miscellaneous 351.
 (ii) All the water in the vicinity of Rudyard Beach and contained within an area commencing at the southernmost extremity of Black Point; thence in a southerly direction for 410 metres; thence in a westerly direction for 1 190 metres; thence in a northerly direction for 365 metres to the southern extremity of Rabbit Island; thence in an easterly direction for 1 100 metres; thence in a northerly direction to the shoreline.
- (w) Shire of Dumbleyung:
 Lake Dumbleyung: All that area of Lake Dumbleyung contained within Reserve 26665, with the exception of an area commencing 9 metres southeast of the launching ramp and extending 45 metres southeast by 33 metres north which is set aside as a swimming area and defined by markers.
- (x) Shire of Harvey:
 Lake Preston: All the waters of Lake Preston within an area commencing at a point on the western foreshore being the Water Ski Club Building; thence 1.5 kilometres due north; thence 1.1 kilometres due east; thence 2 kilometres due south; thence 1.1 kilometres due west; thence 0.5 kilometres north to the starting point.
 Provided that no boat or skier shall approach within 60 metres of the foreshore within this area except at the take-off area and which extends for 250 metres north and south of the Ski Club Building.
- (y) Shire of Katanning:
 Ewlyamartup Lake: All the water of Ewlyamartup Lake with the exception of an area on the western shore of the Lake measuring 90 metres along the shore and 76 metres into the water set aside as a swimming area and defined by markers.
- (z) Shire of Northampton:
 Murchison River: All that portion of the Murchison River contained within an area bounded on the west by a line drawn across the river in a northerly direction from a point on the southern foreshore 90 metres east of the boat slipway situated opposite Kalbarri Lot 189 and on the east by a line drawn across the river in a northerly direction from a point on the southern foreshore 550 metres upstream of the said slipway, provided that no boat or skier shall approach within 60 metres of the southern foreshore.
- (za) Shire of Wagin:
 Norring Lake: All the water of Norring Lake with the exception of the area set aside for speedboat racing

and the area to the north of the reserve No. 19772 measuring 122 metres in a northerly direction from the most easterly point of the reserve and 244 metres due westerly to the foreshore set aside as a swimming area and defined by markers.

(zb) Shire of West Arthur:

(i) Lake Towerrinning: All the waters of Lake Towerrinning leased to the Shire of West Arthur with the exception of an area set aside as a swimming area and defined by markers commencing at the survey peg on the shore at the junction of reserve 4016 and Wellington Location 2098 and extending along the foreshore in a southerly direction for a distance of 244 metres thence in a westerly direction out into the lake for a distance of 90 metres, thence in a northerly direction for a distance of 244 metres, thence in an easterly direction for 90 metres, finishing at the aforementioned survey peg.

(ii) Lake Queerarup: All the waters of Lake Queerarup leased to the Shire of Woodanilling with the exception of an area set aside as a swimming area extending from the point of rocks on the east side of the area known as the swimming and picnic area in a northerly direction for 70 metres, then in a westerly direction for 70 metres and then in a southerly direction for 70 metres meeting at a point on the shore.

(zc) Shire of Wyndham/East Kimberley:

All those waters of Lake Kununurra situated upstream of the diversion dam on the Ord River commencing at the eastern boundary of an area known as ski beach, thence in an easterly direction for a distance of 700 metres to a marker buoy adjacent to the pump station, thence in a southerly direction for a distance of 140 metres to a position marked by a buoy, thence in a westerly direction for a distance of 1 100 metres to a position marked by a buoy, thence in a northerly direction for a distance of 140 metres to a position marked by a buoy, thence in an easterly direction for a distance of 300 metres to the western boundary of the area known as ski beach, but so that no boat or skier shall approach within 45 metres of the foreshore on the northern side or 150 metres of the foreshore on the southern side with the exception of an area measuring 100 metres in width which is set aside as a take-off and landing area and marked by signs on the foreshore known as ski beach.

It shall be a condition of this area that no person shall ski outside the area bounded by buoys and that all ski-ing conducted shall be in a clockwise direction.

(2) Imposes as a condition of water ski-ing in any of the abovementioned areas of navigable waters that every person engaged therein shall conform with the rules of the West Australian Water Ski Association for the time being in force.

(3) Revokes all previous notices relating to Water Ski areas published in the *Government Gazette* pursuant to the powers conferred by regulation 48A of the Navigable Waters Regulations.

C. J. GORDON,
Manager.

NAVIGABLE WATERS REGULATIONS.

Swimming Areas.

Harbour and Light Department,
Fremantle, 1st August, 1979.

ACTING pursuant to the powers conferred by regulation 10A (a) and (b) of the Navigable Waters Regulations, the Harbour and Light Department, by this notice:—

(1) Defines and sets aside the following area of navigable waters as areas which shall not be used for any purpose other than swimming:

(a) Fremantle Outer Harbour: Rottneest Island:

(i) All the waters of Thomson Bay contained between the Board Cottage Jetty and the Main Wharf and extending for a distance of 60 metres eastwards from the sea wall.

(ii) All the waters contained within the area known as "The Basin". No boat shall approach within 90 metres of the foreshore within this area.

(iii) All the waters contained within the area known as Little Parakeet Bay. No boat shall approach within 60 metres of the foreshore within this area.

(b) Swan River:

(i) Matilda Bay: All that water surrounding the two swimming jetties in Matilda Bay and contained within an area commencing at a point on the foreshore 183 metres northwest of the public launching ramp; thence in an 059 degree direction for 45 metres; thence in an 020 degree direction for 146 metres; thence in 348 degree direction for 262 metres; thence in a westerly direction for 122 metres to the shoreline.

The limits of the above area are marked by piles, with notices thereon to advise of the prohibition of entry to boats.

(ii) Point Walter: All water contained within an area commencing at the Point Walter Jetty and extending for 122 metres upstream and for a distance of 28 metres into the water.

(iii) Perth Water: All that water contained within an area commencing at a point on the South Perth foreshore 87 metres north of the Mends Street Jetty; thence extending 22 metres in an easterly direction at right angles to the foreshore; thence 175 metres in a northerly direction parallel to the foreshore; thence 22 metres in a westerly direction to the foreshore.

(iv) Belmont: All that area of water within 65 metres of the foreshore and between a point situated 100 metres upstream of the Belmont Swimming Jetties (Springs) to a point 100 metres downstream of those jetties.

(v) Ascot: All that area of water within 45 metres of the foreshore and between a point situated 100 metres upstream of the Ascot Swimming Jetties to a point 100 metres downstream of those jetties.

(c) Canning River:

All water contained within an area commencing at the Deepwater Point Swimming Jetty and extending 188 metres downstream and for distance of 38 metres into the water.

(d) Shire of Busselton: Dunsborough:

(i) All that area of water within 60 metres of the foreshore at Dunsborough between a point on the beach opposite the northern boundary of Lot 16, Hurford Street and Green Street.

- (ii) All that area of water within 60 metres of the foreshore at Dunsborough between the northern boundaries of Finlayson Street and Beach Road.
- (e) Shire of Dardanup—Collie River:
All that water contained in an area commencing at a point 114 metres upstream of the boat launching ramp at Eaton Foreshore Park, thence extending 19 metres in a north-north-westerly direction to the downstream starboard hand marker post, thence approximately 60 metres upstream to the upstream starboard hand marker post, thence 19 metres in a south-southwesterly direction to the foreshore.
- (f) Shire of Donnybrook-Balingup:
Glen Mervyn Dam: All the waters of Glen Mervyn Dam contained within an area bounded on the south by the Dam Head and a line drawn between the western end of the Dam Head and the P.W.D. Bench Mark situated 120 metres north of the eastern end of the Dam Head.
- (g) Shire of Irwin:
Port Denison Fishing Boat Harbour: All the waters of the Port Denison Fishing Boat Harbour contained between the old historical jetty (ruins) at the western prolongation of William Street to the fishermens service jetty and extending 90 metres to seaward from the foreshore.
- (h) Shire of Mandurah:
All the waters of the Mandurah Estuary contained within the area known as the Robert Day Memorial Pool and extending for a distance of ten metres past the end of the swimming jetties of the Pool.
- (i) Shire of Northampton:
(i) Murchison River: All waters within 18 metres of the Kalbarri foreshore between a point on the foreshore being the prolongation of Red Bluff Road and extending in a northerly direction along the sand spit foreshore for 300 metres.
(ii) All waters within an area commencing at a point on the Kalbarri Townsite foreshore being the prolongation of the boundary between Lots 21 and 22 Grey Street and extending in a northerly direction for a distance of 110 metres to the most northerly point of the rock outcrop, thence in a westerly direction to the sandspit foreshore.
- (iii) Port Gregory: All that water contained within an area commencing at a point on the foreshore, being the prolongation of Port Street for a distance of 60 metres seawards in a northwesterly direction thence in a southwesterly direction for 200 metres, thence in a southeasterly direction for 60 metres to meet the foreshore.
- (iv) Horrocks Beach: All water contained within an area extending 390 metres along the foreshore being 170 metres north and 80 metres south of the swimming jetty and extending 60 metres to seaward.
- (j) Shire of Ravensthorpe:
Hopetoun: All that area of water at Mary Anne Haven 90 metres along the shore and 90 metres offshore bounded on the west by the Hopetoun Jetty and on the east by Mary Anne Point.
- (k) Shire of Rockingham—Mangles Bay:
All the waters lying within an area bounded by the prolongation of the western side of Flinders Lane for a distance of 72 metres beyond high water mark, thence in a southwesterly direction to the northern end of the jetty located at the foot of Railway Terrace and thence to the foot of the said jetty.
- (l) Shire of Woodanilling—Lake Queerearup:
All that section of water extending from the point of rocks on the east side of the area known as the swimming and picnic area in a northerly direction for 70 metres, then in a westerly direction for 70 metres and then in a southerly direction for 70 metres meeting at a point on the shore.
- (2) Prohibits swimming within the following area of navigable waters:—
Shire of Mandurah:
All those waters of the Peel Inlet contained within a radius of 50 metres from the navigational arch of the Mandurah Road Traffic Bridge.
- (3) Revokes all previous notices relating to swimming areas published in the *Government Gazette* pursuant to the powers conferred by the Navigable Waters Regulations.

C. J. GORDON,
Manager.

Town Planning and Development Act, 1928–1977; Public Works Act, 1902–1974

P.V.O. 20/79

LAND ACQUISITION

Town Planning Scheme 30 Stage 1—Riley Road Development City of Canning

NOTICE is hereby given, and it is hereby declared, that the several pieces or parcels of land described in the Schedule hereto being all in the Canning District have, in pursuance of the written consent under the Town Planning and Development Act, 1928–1977 and approval under the Public Works Act, 1902–1974 of His Excellency the Governor, acting by and with the advice of the Executive Council, dated the 25th day of July 1979, been compulsorily taken and set apart for the purposes of the following public work, namely:— Town Planning Scheme 30 Stage 1—Riley Road Development—City of Canning.

And further notice is hereby given that the said pieces or parcels of land so taken and set apart are shown marked off on Plan P.W.D., W.A. 51561-1-2-3, which may be inspected at the Office of the Minister for Works, Perth. The additional information contained in the Schedule after the land descriptions is to define locality only and in no way derogates from the Transfer of Land Act description.

And it is hereby directed that the said lands shall vest in the City of Canning, for an estate in fee simple in possession for the public work herein expressed, freed and discharged from all trusts, mortgages, charges, obligations estates, interests, rights-of-way, or other easements whatsoever.

SCHEDULE

No. on Plan P.W.D., W.A. No. 51561-1-2-3	Owner or Reputed Owner	Description	Area
1.	Harley John Fenner	Portion of Canning Location 118 and being part of Lot 51 on Diagram 55873 and now compiled on Plan 12721 and being portion of the land contained in Certificate of Title Volume 1524 Folio 376	6 725 m ²

TOWN PLANNING AND DEVELOPMENT ACT 1928—*continued.*Schedule—*continued*

No. on Plan P.W.D., W.A. No. 51561-1-2-3	Owner or Reputed Owner	Description	Area
2.	Phyllis Rose Riley	Portion of each of Canning Locations 42 and 118 and being part of Lot 3 on Diagram 12289 and now compiled on Plan 12721 and being portion of the land contained in Certificate of Title Volume 1515 Folio 298	4 945 m ²
3.	Gordon Ian Passmore	Portion of Canning Location 423 and being part of Lot 10 on Diagram 21514 and now compiled on Plan 12721 and being portion of the land contained in Certificate of Title Volume 1200 Folio 749	5 947 m ²
4.	Carlo Ferraro and Lucia Ferraro	Portion of Canning Location 423 and being part of Lot 11 on diagram 21514 and now compiled on Plan 12721 and being portion of the land contained in Certificate of Title Volume 1200 Folio 751	5 596 m ²
5.	Kerry Matthew Stokes and John Edward Ashby	Portion of Canning Location 423 on Plan 12721 and being all the land contained in Certificate of Title Volume 1291 Folio 702	3.996 3 ha
6.	Development Underwriting Limited	Portion of Canning Location 25 and being portion of part Lot 1241 on Plan 4391, now compiled on Plan 12722 and being portion of the land contained in Certificate of Title Volume 1290 Folio 82	8 514 m ²
7.	Emily Alma Beviss	Portion of Canning Location 25 and being portion of part Lots 1239 and 1240 on Plan 4391, now compiled on Plan 12722 and being portion of the land contained in Certificate of Title Volume 1134 Folio 148	2.766 4 ha
8.	Theodore Richard Morley and Bronislaw Stein	Portion of Canning Location 25 and being part of Lot 1237 on Plan 4391 now compiled on Plan 12722 and being all the land contained in Certificate of Title Volume 1278 Folio 346	2.038 6 ha
9.	Herbert Nominees Pty Ltd	Portion of Canning Location 25 and being Lot 1238 on Plan 4391 now compiled on Plan 12722 and being all the land contained in Certificate of Title Volume 1265 Folio 326	2.997 2 ha
10.	Herbert Nominees Pty Ltd	Portion of Canning Location 25 and being Lot 1187 on Plan 4391 now compiled on Plan 12722 and being all the land contained in Certificate of Title Volume 1296 Folio 553	2.587 5 ha
11.	Theodore Richard Morley and Marie Morley	Portion of Canning Location 25 and being Lot 1188 on Plan 4391 now compiled on Plan 12722 and being all the land contained in Certificate of Title Volume 1264 Folio 314	1.912 1 ha
12.	Crown	Portion of Apsley Road as contained on Plan 12722 and as is shown more particularly delineated and coloured green on Plan P.W.D. W.A. 51561-2	3 369 m ²
13.	Charles Allen and Dorothy May Allen	Portion of Canning Location 25 and being Lot 4 on Diagram 21498 now compiled on Plan 12720 and being all the land contained in Certificate of Title Volume 1204 Folio 385	1.616 1 ha
14.	Muthia Mariappan	Portion of Canning Location 25 and being Lot 3 on Diagram 21498 now compiled on Plan 12720 and being all the land contained in Certificate of Title Volume 1446 Folio 351	1.224 2 ha
15.	Russell Wheeler and Dorothy Joyce Wheeler	Portion of Canning Location 25 and being portion of Lot 2 on Diagram 19578, now compiled on Plan 12720 and being portion of the land contained in Certificate of Title Volume 1182 Folio 239	2.319 2 ha
16.	Alan Johnson, Ailsa Mary Johnson and Neil Johnson, Graham Johnson, Norman Johnson, Kenneth Johnson, Frederick Johnson and Murray Johnson	Portion of Canning Location 25 and being Lot 1 on Diagram 19578 now compiled on Plan 12720 and being all the land contained in Certificate of Title Volume 1182 Folio 238	3.290 6 ha
17.	Litis Holdings Pty Ltd, Frank Pappas and Rula Pappas, John Kalafatas and Phyllis Kalafatas, Thomas Kalafatas and Irene Kalafatas, George Kalafatas and Evangelia Kalafatas	Portion of Canning Location 25 and being Lot 1169 on Plan 4391, now compiled on Plan 12720 and being all the land contained in Certificate of Title Volume 630 Folio 195A	2.736 7 ha
18.	Fairmar Securities Pty Ltd	Portion of Canning Location 25 and being part of Lot 1167 on Plan 4391, now compiled on Plan 12720 and being all the land contained in Certificate of Title Volume 1263 Folio 970	1.775 6 ha
19.	Crown	Portion of Mansard Road as contained on Plan 12720 and as is shown more particularly delineated and coloured green on Plan P.W.D. W.A. 51561-3	252 m ²
20.	Fairmar Securities Pty Ltd	Portion of Canning Location 25 and being Lot 1168 on Plan 4391 now compiled on Plan 12720 and being all the land contained in Certificate of Title Volume 1112 Folio 308	2.311 8 ha
21.	Crown	Portion of Kielman Road as contained on Plan 12720 and as is shown more particularly delineated and coloured green on Plan P.W.D. W.A. 51561-3	488 m ²
22.	Fairmar Securities Pty Ltd	Portion of Canning Location 25 and being part of Lot 1167 on Plan 4391 now compiled on Plan 12720 and being all the land contained in Certificate of Title Volume 1154 Folio 461 and as shown more particularly delineated and coloured green on Plan P.W.D. W.A. 51561-3	3 688 m ²

Certified correct this 11th day of July 1979.

G. C. MacKINNON,
Minister for Works.
Dated this 25th day of July 1979.WALLACE KYLE
Governor in Executive Council.

Public Works Act, 1902; Local Government Act, 1960

NOTICE OF INTENTION TO TAKE OR RESUME LAND

THE Minister for Works hereby gives notice, in accordance with the provisions of Section 17(2) of the Public Works Act, 1902, that it is intended to compulsorily acquire on behalf of the Shire of Irwin, under Section 17(1) of that Act, the several pieces or parcels of land described in the schedule hereto for Road Purposes, and that the said pieces or parcels of land are marked off on Lands and Surveys Diagram 83439, copies of which may be inspected at the Office of the Minister for Lands, Perth, and at the office of the Shire of Irwin.

SCHEDULE

No.	Owner or Reputed Owner	Occupier or Reputed Occupier	Description	Area (approx.)
1.	Mickleover Investments Pty Ltd	Mickleover Investments Pty Ltd	Portion of Victoria Location 539 Certificate of Title Volume 1498 Folio 837	519 m ²
2.	Sir George Shenton	Sir George Shenton	Portion of Victoria Location 539 Certificate of Title Volume 50 Folio 184	3 141 m ²
3.	Martin Hosken	Martin Hosken	Portion of Victoria Location 539 Enrolment 2406	612 m ²

Dated this 31st day of July 1979.

F. W. BYFIELD,
Under Secretary for Lands.

SHIRE OF BODDINGTON.

Municipal Fund.

STATEMENT OF RECEIPTS AND PAYMENTS FOR YEAR
ENDING 30th JUNE, 1979.

Receipts.		
		\$
Rates	91 248.50	
Licenses	40 522.16	
Government Grants	112 777.00	
Income from Property	10 244.02	
Sanitation	2 297.25	
Cemeteries	244.10	
Other Fees	4 382.70	
All Other Revenue	46 633.38	
	<u>\$308 349.11</u>	
Payments.		
		\$
Administration:		
Staff Section	30 376.47	
Members Section	4 246.93	
Debt Service	26 719.33	
Public Works and Services	105 877.28	
Buildings:		
Construction and Equipment	6 925.86	
Maintenance	14 548.22	
Town Planning	3 115.26	
Library Op. Costs	1 561.87	
Health Services	2 018.86	
Sanitation	3 288.38	
Declared Plant and Animal Control	982.05	
Dog Control	162.70	
Bushfire Control	1 056.76	
Traffic Control	477.39	
Building Control	314.80	
Cemeteries	656.84	
Public Works Overheads	2 605.54	
Plant Purchases	38 318.89	
Plant Op. Costs	1 357.11	
C.A.R.	39 780.22	
Donations and Grants	1 550.00	
All Other Expenditures	6 180.65	
Refunds	348.96	
Fund Transfers	9 894.00	
	<u>\$302 364.37</u>	
SUMMARY.		
		\$
Balance as at 1/7/78	18 477.01	
Add Receipts as per Statement	308 349.11	
	<u>326 826.12</u>	
Less Payments as per Statement	302 364.37	
	<u>\$24 461.75</u>	

BALANCE SHEET.

		\$
Current Assets		28 045.02
Non-current Assets		17 411.41
Reserve Fund Contras		11 190.57
Deferred Assets		2 617.74
Fixed Assets		492 407.14
	<u>Total Assets</u>	<u>\$551 671.88</u>
		\$
Current Liabilities		6 452.31
Non-current Liabilities		11 190.57
Deferred Liabilities		176 462.86
	<u>Total Liabilities</u>	<u>\$194 105.74</u>

SUMMARY.

		\$
Total Assets		551 671.88
Total Liabilities		194 105.74
Municipal Administration Account Surplus		<u>\$357 566.14</u>

We hereby certify that the figures and particulars in accordance with Statements attached are correct.

H. E. CARROTTs,
President.

P. L. FITZGERALD,
Shire Clerk.

Dated 27th July, 1979.

I have examined the books of account and applied audit checks to the financial transactions of the Shire of Boddington for the year ended 30th June, 1979. The accompanying financial statements are in my opinion prepared in accordance with the Local Government Act Accounting Directions, so as to give a true and fair view of the state of affairs of the Shire of Boddington at 30th June, 1979, subject to the qualifications contained in my separate report.

P. SPAAPEN,
Government Inspector of Municipalities.

Dated 27th July, 1979.

BROOKTON SHIRE COUNCIL.

STATEMENT OF RECEIPTS AND PAYMENTS FOR THE YEAR ENDED 30TH JUNE, 1979.

Receipts.		
		\$
Rates		131 115.48
Licenses		40 553.59
Government Grants		176 258.22
Income from Property		20 875.47
Sanitation Charges		4 516.00
Fines and Penalties		80.00
Cemetery Receipts		184.00
Vermin Receipts		29.10
Other Fees		1 003.54
Transfer ex Trust Fund		8 300.00
Transfer ex Loan Capital Fund		785.00
All Other Receipts		55 969.35
		\$439 749.75

Payments.		
		\$
Administration		46 987.14
Membership		2 048.45
Debt Service		86 442.26
Public Works and Services		179 628.20
Buildings Construction		9 489.40
Buildings Maintenance		15 185.95
Town Planning		142.80
Health Services		7 372.26
Sanitation		4 307.34
Dog Control		92.45
Bushfire Control		3 363.66
Traffic Control		710.90
Cemeteries		801.95
		\$
Public Works Overheads	36 875.92	
Less Transfer to Works and Services	36 875.92	
		—
Plant, Machinery and Tools		11 937.56
Operation Costs (Unallocated)		680.49
Materials (Unallocated)		79.12
Payment to C.A.R. Fund		37 262.59
Donations and Grants		6 076.25
Transfer to Reserve Funds		6 708.00
All Other Expenditure		36 597.32
		\$455 914.09

SUMMARY.

		\$
Credit Balance 1/7/78		23 080.75
Receipts per Statement		439 749.75
		462 830.50
Less Payments per Statement		455 914.09
		\$6 916.11

BALANCE SHEET AS AT 30th JUNE, 1979.

Assets.		
		\$
Current Assets		11 182.48
Non-current Assets		42 370.39
Reserve Fund Contra		17 342.34
Fixed Assets at Cost or Deemed Cost		794 951.85
		\$865 847.06

Liabilities.

		\$
Current Liabilities		645.78
Non-current Liabilities		17 342.34
Deferred Liability		573 808.61
		\$591 796.73

SUMMARY.

		\$
Total Assets		865 847.06
Total Liabilities		591 796.73
Municipal Accumulation Account Surplus		\$274 050.33

We hereby certify that the figures and particulars above are correct.

W. B. EVA,
President.

J. W. HUGHES,
Shire Clerk.

Dated 18th July, 1979.

I have examined the books and accounts of the Shire of Brookton for the year ended 30th June, 1979. I certify that the Annual Statements mentioned above correspond to the books of account, vouchers, and documents submitted for audit and are in my opinion, correct, subject to my report.

J. PAOLINO,
Government Inspector of Municipalities.

CITY OF CANNING

IT is hereby notified for public information that Mr. Brian Astley Fitzpatrick has been appointed as:—

- (1) An Inspector pursuant to Council By-laws Relating to Parking Facilities.
- (2) A Bush Fire Control Officer pursuant to section 38 (1) of the Bush Fires Act.
- (3) An Authorised Person pursuant to section 665(B) (1) of the Local Government Act.

Mr Nigel Steggall is appointed as an Inspector pursuant to Council By-laws Relating to Parking Facilities.

N. I. DAWKINS,
Town Clerk.

TOWN OF ALBANY

IT is hereby notified for general information that the following appointments have been made in respect of the positions indicated below:—

- Honorary Inspectors (Litter): Messrs. Ronald William Holmes and Richard Allan Hunter.
Dog Control Officer, Litter, Beach and Parking Inspector ("authorised person"—Section 665B of Local Government Act and By-laws No. 7 and 14; "inspector" under By-laws No. 19): Desmond Harvey Bray.

Cancellation of appointment with effect from 13 July, 1979:—

Dog Control Officer: Mrs Gail Ainslie Tritton.

F. R. BRAND,
Town Clerk.

SHIRE OF MANDURAH.

Ranger.

FOR public information Mr. John Joseph Francis has resigned his services with the Shire of Mandurah and his appointment as Ranger is hereby cancelled.

K. W. DONOHOE,
Shire Clerk.

SHIRE OF MANDURAH.

IT is hereby notified that Michael John Burkett has been appointed as:—

- (a) Ranger.
- (b) An authorised person to exercise power under the Dog Act, 1976.
- (c) An authorised person to exercise power under section 665B of the Local Government Act 1960-1978.
- (d) An authorised person to exercise power under all Council By-laws.

K. W. DONOHOE,
Shire Clerk.

LOCAL GOVERNMENT ACT, 1960-1978.

City of Belmont.

Memorandum of Imposing Rates.

To whom it may concern:

AT a meeting of the Belmont City Council held on 23rd July, 1979, it was resolved that the rates specified hereunder should be imposed on all rateable land within the district of the City of Belmont and services as described below in accordance with the provisions of the Local Government Act, 1960-1978.

Dated this 24th day of July, 1979.

F. W. RAE,
Mayor.

Schedule of Rates Levied.

General Rate: 3.293 cents in the dollar on unimproved capital value.

Minimum Assessment: \$40.00 per lot.

Rubbish Charges:

\$25.00 per annum for two bins removed weekly.

Non-Rateable Properties: \$35.00 per annum for two bins removed weekly.

Bulk Bins: \$330.00 per annum per bin removed weekly.

Swill Service: \$25.00 per annum per service.

(This Notice supersedes the one published in *Government Gazette* (No. 46) dated 27th July, 1979, on page 2107.)

LOCAL GOVERNMENT ACT, 1960-1978.

Town of Mosman Park.

Memorandum of Imposing Rates.

AT a meeting of the Mosman Park Town Council held on the 9th July, 1979, it was resolved that the rates specified hereunder should be imposed on all rateable property within the district of the municipality in accordance with the provisions of the Local Government Act, 1960-1978.

DAVID G. JONES,
Mayor.

Schedule of Rates Levied.

General Rate: 13.5 cents in \$ annual valuation.

Rubbish Charges: \$23.00 per annum for each weekly service provided additional to one weekly service per dwelling unit.

Non rateable properties \$23.00 per annum per weekly removal.

Gas Mains: 1½ percent of amount received from sales of gas within the district.

LOCAL GOVERNMENT ACT, 1960-1978,
AND HEALTH ACT, 1911-1976.

Town of Narrogin.

Memorandum of Imposing Rates, 1979-1980.

To whom it may concern:

AT a meeting of the Narrogin Town Council held on the 17th July, 1979, it was resolved that the rates and charges specified hereunder be imposed on all rateable property within the Town of Narrogin in accordance with the Local Government Act, 1960-1978 and the Health Act, 1911-1976, for the period 1st July, 1979, to the 30th June, 1980.

Dated this 18th day of July, 1979.

R. W. FARR,
Mayor.

G. J. PEARCE,
Town Clerk.

Schedule of Rates and Charges.

General Rate: 25 cents in the dollar on gross rental values.

Minimum Rate: \$40.00 on any location, lot or other piece of land.

Sanitation Charges: \$90.00 per annum per weekly service.

Rubbish Removal Charges: \$32.00 per annum per weekly service.

LOCAL GOVERNMENT ACT, 1960-1978.

HEALTH ACT, 1911-1978.

Shire of Boyup Brook.

Memorandum of Imposing Rates for the Financial Year 1979/80.

AT a meeting of the Boyup Brook Shire Council held on the 20th July, 1979, it was resolved that the rates specified hereunder should be imposed on all

rateable property within the District of the Shire in accordance with the provisions of the Local Government Act.

Dated the 20th July, 1979.

J. R. LLOYD,
President.
A. J. R. DOUST,
Shire Clerk.

Schedule of Rates Levied.

Country Wards: General Rate 3.942 cents in the dollar on the unimproved value. Minimum rate \$5.00 per lot or location.

Boyup Brook Ward: General rate 13.91 cents in the dollar on the annual value. Minimum rate \$40.00 per lot.

Rubbish Service: \$20.00 per annum for one weekly service.

LOCAL GOVERNMENT ACT, 1960-1978,
AND HEALTH ACT, 1911-1976,
AND COUNTRY TOWNS SEWERAGE ACT.

Shire of Boulder.

Memorandum of Imposing Rates for Financial
Year 1979-1980.

To whom it may concern:

AT a meeting of the Boulder Shire Council held on the 30th July, 1979, it was resolved that the rates and charges specified hereunder be imposed on all rateable property within the district of the Shire of Boulder in accordance with the provisions of the Local Government Act, 1960-1978, and the Health Act, 1911-1976.

Dated this 3rd day of August, 1979.

C. P. DAWS,
President.

R. G. HADLOW,
Shire Clerk.

Schedule of Rates and Charges Levied.

General Rate:

Townsites—21 cents in the dollar on Annual Values.

Rural Area—6.25 cents in the dollar on Unimproved Values.

Sewerage Rate:

10 cents in the dollar on Annual Values within the specified area.

Minimum Rate:

\$20 per assessment.

Electricity Supply—Authority Rate:

1.25 per cent of sales.

Rubbish Removal Charge:

\$18 per annum for two bins per week.

Pan Removal Charge:

\$85 per annum for one pan per week.

Sewerage Pedestal Charge:

\$20 per pedestal per annum on non-rateable properties.

LOCAL GOVERNMENT ACT, 1960-1978.

HEALTH ACT, 1911-1978.

Shire of Broome.

Memorandum of Imposing Rates.

To whom it may concern:

AT a meeting of the Broome Shire Council held on 23rd July, 1979, it was resolved that the rates specified hereunder be imposed on all rateable property within the Shire of Broome in accordance with the provisions of the Local Government Act, 1960-1978, and the Health Act, 1911-1978.

K. A. S. MALE,
Acting President.

Schedule of Rates Levied.

General Rate:

28 cents in the dollar on annual values.
7 cents in the dollar on unimproved values.

Minimum Rate: \$40 per lot.

Rubbish Removals: \$60 per annum per premises for two regulation size bins removed weekly.

LOCAL GOVERNMENT ACT, 1960-1978.

Shire of Corrigin.

Memorandum of Imposing Rates.

To whom it may concern:

AT a meeting of the Corrigin Shire Council held on the 18th day of July, 1979, it was resolved that the rates specified hereunder should be imposed on all rateable property within the district of the Municipality in accordance with the provisions of the Local Government Act, 1960-1978.

Dated this 18th day of July, 1979.

E. V. HILL,
President.
J. L. HALE,
Shire Clerk.

Schedule of Rates Levied.

General:

4.391 cents in the dollar on Unimproved Values.
9.77 cents in the dollar on Annual Values.

Bullaring Hall Differential Rate:

0.181 cents in the dollar on Unimproved Values.
3.798 cents in the dollar on Annual Values.

LOCAL GOVERNMENT ACT, 1960-1978.
HEALTH ACT, 1911-1978.

Shire of Greenough.

Memorandum of Imposing Rates.

To whom it may concern:

AT a meeting of the Greenough Shire Council held on 27th July, 1979, it was resolved that the rates and charges specified hereunder should be imposed on all rateable property within the district of the Shire of Greenough in accordance with the provisions of the Local Government Act, 1960-1978, and the Health Act, 1911-1978.

Dated this 27th day of July, 1979.

R. W. MASLEN,
President.
R. G. BONE,
Shire Clerk.

Schedule of Rates Levied.

General Rate: 1.96 cents in the dollar on the unimproved value.

Differential Rate: (Tarcoola Prescribed Area): .16 cents in the dollar on the unimproved value.

Minimum Rate: \$40 per assessment.

Rubbish Charge:

Domestic: \$32 per annum per weekly service.
Commercial A: \$112 per annum per twice weekly service.
Commercial B: (Caravan Parks): \$228 per annum per twice weekly service.

LOCAL GOVERNMENT ACT, 1960-1978.

Shire of Peppermint Grove.

Memorandum of Imposing Rate.

To whom it may concern:

AT a meeting of the Peppermint Grove Shire Council held on the 17th July, 1979, it was resolved that the rates specified hereunder should be imposed on all rateable property within the district

of the Municipality for the year ending 30th June, 1980, in accordance with the provisions of the Local Government Act, 1960-1978.

Dated this 18th day of July, 1979.

A. B. CRAIG,
President.
G. D. PARTRIDGE,
Shire Clerk.

Schedule of Rates and Charges Levied.

General Rate: 8.5 cents in the dollar on annual value.

Rubbish Charge: \$35.00 per annum per weekly service.

Gas Mains Levy: 1¼% of gross receipts.

LOCAL GOVERNMENT ACT, 1960-1978,
AND HEALTH ACT, 1911-1976.

Shire of Ravensthorpe.

Memorandum of Imposing Rates and Charges.

To whom it may concern:

AT a meeting of the Ravensthorpe Shire Council held on the 19th July, 1979, it was resolved that the rates and charges specified hereunder should be imposed on all rateable property within the Shire in accordance with the provision of the Local Government Act, 1960-1978, and the Health Act, 1911-1976.

Dated this 19th day of July, 1979.

J. S. LAWRENCE,
President.
K. C. WILLIAMS,
Shire Clerk.

Schedule.

General Rate:

(a) \$0.052 5 in the dollar on unimproved values.
(b) \$0.262 5 in the dollar on Gross Rental values.

Minimum rate on each lot or portion of rateable land \$40.

Charges:

Ravensthorpe:

Sanitary \$75.00 per annum.
Rubbish \$18.00 per annum.

Hopetoun:

Sanitary \$36.00 per annum.
Rubbish \$14.00 per annum.

Hopetoun—

Holiday Cottages:

Sanitary \$12.00 per annum.
Rubbish \$4.70 per annum.

Discount of 5 per cent allowed on all current rates paid in full on or before 30 days after the date of the assessment notice.

Penalty of 10 per cent chargeable on all rates remaining unpaid after the 31st day of January, 1980.

LOCAL GOVERNMENT ACT, 1960-1978.

Shire of Wanneroo.

Memorandum of Imposing Rates.

To whom it may concern:

AT a meeting of the Shire of Wanneroo held on 4th July, 1979, it was resolved that the rates and charges specified hereunder should be imposed on the rateable property within the district of the Shire of Wanneroo in accordance with the provisions of the Local Government Act, 1960-1978.

Dated this 1st day of August, 1979.

C. J. SEARSON,
President.
N. S. BENNETTS,
Shire Clerk.

Schedule of Rates Levied.

General rate: 2.66 cents in the dollar on the unimproved value.

Minimum rate: \$40 per lot.

Urban farmland rate: 80% of the general rate.

Refuse rate:

Domestic: \$32.50 per annum, multiple service per single dwelling unit.

Commercial: 65 cents per single bin.

Commercial bulk removals:

\$2.50 per week rental per single bin.

\$1.55 per week rental per additional bin.

\$6.00 per unit service.

LOCAL GOVERNMENT ACT, 1960-1978.

Shire of Wiluna.

Memorandum of Imposing Rates.

To whom it may concern:

AT a meeting of the Wiluna Shire Council held on 20th July, 1979, it was resolved that the rates specified hereunder should be imposed on all rateable property within the district of the Municipality in accordance with the provisions of the Local Government Act, 1960-1978.

Dated this 23rd day of July, 1979.

G. M. LUKIN,
President.

W. J. LAPHAM,
Shire Clerk.

Schedule of Rates Levied.

General: 3 cents in the dollar on Unimproved.

Values: 25 cents in the dollar on Annual Values.

Minimum Rate: \$20.00 per location, lot or other piece of land.

LOCAL GOVERNMENT ACT, 1960-1978.

HEALTH ACT, 1911-1975.

Shire of Woodanilling.

Memorandum of Imposing Rates.

To whom it may concern:

AT a meeting of the Woodanilling Shire Council held on the 20th July, 1979, it was resolved that the rates specified hereunder should be imposed on all rateable property within the Municipality in accordance with the Local Government Act, 1960-1978, and Health Act, 1911-1975.

Dated this 23rd day of July, 1979.

J. FORSYTH,
President.

P. A. ANNING,
Shire Clerk.

Schedule of Rates Levied.

3.13 cents in the dollar on unimproved values.

25.63 cents in the dollar on Annual values.

13.16 cents in the dollar on Annual values for Urban Farmland.

Minimum Rate: \$10 per lot on rural land, townsite or Urban Farmland.

Rubbish Removals: \$12 per Annum.

Discount: 5% on all current rates paid within 30 days.

LOCAL GOVERNMENT ACT, 1960-1978.

Shire of Wyalkatchem.

Memorandum of Imposing Rates.

To whom it may concern:

AT a meeting of the Wyalkatchem Shire Council held on the 19th day of July, 1979, it was resolved that the rates and charges specified hereunder

should be imposed on all rateable property within the district of the Shire of Wyalkatchem in accordance with the provisions of the Local Government Act, 1960-1978, and the Health Act, 1911-1978.

Dated this 23rd day of July, 1979.

J. S. HUTCHINSON,
President.

R. H. SOLOSY,
Shire Clerk.

Schedule of Rates and Charges Levied.

General Rate:

Central Ward (Wyalkatchem Townsite): 12.22 cents in the dollar on the annual value of properties.

All other Wards: 4.30 cents in the dollar on the unimproved value of properties.

Minimum Rate: Central Ward (Wyalkatchem Townsite): \$20 per lot. Korrelocking Townsite: \$10 per lot.

Rubbish Removal Charge: \$40 per year for one weekly removal of one standard rubbish receptacle per householder.

LOCAL GOVERNMENT ACT, 1960-1978.

Shire of Yalgoo.

Memorandum of Imposing Rates.

To whom it may concern:

AT a meeting of the Yalgoo Shire Council held on the 18th July, 1979, it was resolved that the rates specified hereunder should be imposed on all rateable property within the district of the Municipality in accordance with the provisions of the Local Government Act, 1960-1978.

W. C. BROAD,
President.

Schedule of Rates Levied.

General Rate:

6.25 cents in the \$ on unimproved Values.

25 cents in the \$ on Annual Values.

Minimum Rate:

\$10 per lot, lease, or mining tenement.

Rubbish Charges:

\$30 per annum for removal of one standard household bin per week.

\$30 tip fee for persons who remove own rubbish.

LOCAL GOVERNMENT ACT, 1960-1978.

Shire of Yilgarn.

Memorandum of Imposing Rates.

To whom it may concern:

AT a meeting of the Yilgarn Shire Council, held on the 20th day of July, 1979, it was resolved that the Rates specified hereunder should be imposed on all rateable property within the District in accordance with the provisions of the Local Government Act, 1960-1978.

Dated this 26th day of July, 1979.

K. M. BEATON,
President.

R. W. MANGINI,
Shire Clerk.

Schedule of Rates Levied.

General Rates:

Annual Value—15.25 cents in the dollar.

Unimproved Value—3.355 cents in the dollar.

Minimum Rate—\$10 per Lot, Location or Lease.

Rubbish removal charge in Southern Cross is \$17 per annum occupied Lot for the removal of one standard size bin per week.

LOCAL GOVERNMENT ACT, 1960-1978.

Town of Northam.

Notice of Intention to Borrow.

Proposed Loan (No. 144) of \$60 000.

PURSUANT to section 610 of the Local Government Act, 1960-1978, the Council of the Municipality of the Town of Northam hereby gives notice that it proposes to borrow funds of up to \$60 000 by the sale of debentures repayable at the office of the Council, Northam by 30 equal half yearly instalments of principal and interest. Purpose: Provision of Sporting Facilities.

Plans, specifications, estimates and statements as required by section 609 of the Act are open for inspection by ratepayers for a period of 35 days after gazettal of this notice.

Dated this 27th day of July, 1979.

F. A. R. KILLICK,
Mayor.

J. BOWEN,
Town Clerk.

LOCAL GOVERNMENT ACT, 1960-1978.

Shire of Lake Grace.

Notice of Intention to Borrow.

Proposed Loan (No. 121) of \$10 000.

PURSUANT to the provisions of section 600 of the Local Government Act, 1960-1978 the Council of the Shire of Lake Grace hereby gives notice of intention to borrow money on the following terms for the following purpose: \$10 000 for a period of twenty (20) years repayable at the office of the Shire of Lake Grace by forty (40) equally half-yearly instalments of principal and interest. Purpose: Part cost of construction of Public Golf Course Pavilion.

Estimates of costs as required by section 609 of the Local Government Act are available at the office of the Council during business hours, for thirty-five (35) days from publication of this notice.

Dated this 27th day of July, 1979.

B. P. WALSH,
President.

M. R. ANSTEY,
Shire Clerk.

LOCAL GOVERNMENT ACT, 1960-1978.

Town of Northam.

Notice of Intention to Borrow.

Proposed Loan (No. 145) of \$20 000.

PURSUANT to section 610 of the Local Government Act, 1960-1978, the Council of the Municipality of the Town of Northam hereby gives notice that it proposes to borrow funds of up to \$20 000 by the sale of debentures repayable at the office of the Council, Northam by 30 equal half yearly instalments of principal and interest. Purpose: Town Hall Renovations.

Plans, specifications, estimates and statements as required by section 609 of the Act are open for inspection by ratepayers for a period of 35 days after gazettal of this notice.

Dated this 27th day of July, 1979.

F. A. R. KILLICK,
Mayor.

J. BOWEN,
Town Clerk.

LOCAL GOVERNMENT ACT, 1960-1978.

Shire of Mundaring.

Notice of Intention to Borrow.

Proposed Loan (No. 92) of \$14 500.

PURSUANT to section 610 of the Local Government Act, 1960-1978, the Council of the Shire of Mundaring hereby gives notice that it proposes to borrow money by the sale of a debenture on the following terms and for the following purpose: Terms: \$14 500 for a period of Ten (10) years repayable at the office of the Council by Twenty (20) half-yearly instalments of principal and interest. Purpose: To assist in the preparation of mapping requirements associated with the review of Town Planning Scheme No. 1.

Plans, specifications and estimates as required by section 609 of the Act are open for inspection by ratepayers at the office of the Council during office hours for thirty-five (35) days after publication of this notice.

Dated this 25th day of July, 1979.

B. A. HUNT,
Deputy President.

M. N. WILLIAMS,
Shire Clerk.

LOCAL GOVERNMENT ACT, 1960-1978.

Shire of Lake Grace.

Notice of Intention to Borrow.

Proposed Loan (No. 120) of \$100 000.

PURSUANT to the provisions of section 610 of the Local Government Act, 1960-1978, the Council of the Shire of Lake Grace hereby gives notice of intention to borrow money on the following terms for the following purpose: \$100 000 for a period of ten (10) years repayable at the office of the Shire of Lake Grace by twenty (20) equal half-yearly instalments of principal and interest. Purpose: Generating plant at Lake Grace Power Station for the State Energy Commission.

Estimates of costs as required by section 609 of the Local Government Act are now available at the office of the Council during business hours for thirty-five (35) days from publication of this notice.

The loan is repayable in accordance with the terms and conditions of the Country Towns Assistance Scheme Agreement and therefore loan repayments will be met in full by the State Energy Commission.

Dated this 27th day of July, 1979.

B. P. WALSH,
President.

M. R. ANSTEY,
Shire Clerk.

LOCAL GOVERNMENT ACT, 1960-1978.

Shire of Mundaring.

Notice of Intention to Borrow.

Proposed Loan (No. 93) of \$20 000.

PURSUANT to section 610 of the Local Government Act, 1960-1978, the Council of the Shire of Mundaring hereby gives notice that it proposes to borrow money by the sale of a debenture on the following terms and for the following purpose: Terms: \$20 000 for a period of Ten (10) years repayable at the office of the Council by Twenty (20) half-yearly instalments of principal and interest. Purpose: To fund planning studies to be carried out by consultants for various planning units in the Shire.

Plans, specifications and estimates as required by section 609 of the Act are open for inspection by ratepayers at the office of the Council during office hours for thirty-five (35) days after publication of this notice.

Dated this 25th day of July, 1979.

B. A. HUNT,
Deputy President.

M. N. WILLIAMS,
Shire Clerk.

LOCAL GOVERNMENT ACT, 1960-1978.

Shire of Nungarin.

Notice of Intention to Borrow.

Proposed Loans (No. 42) of \$15 000; (No. 43)
of \$20 000.

PURSUANT to section 610 of the Local Government Act, 1960-1978, the Nungarin Shire Council hereby gives notice that it proposes to borrow money by the sale of debentures, on the following terms and for the following purposes:—

Loan No. 42, \$15 000 for a period of four (4) years, repayable at the Rural & Industries Bank, Nungarin, by eight equal half yearly instalments of principal and interest. Purpose: Part Cost Plant purchase and part cost of fitting a new motor to Councils existing Front End Loader.

Loan No. 43, \$20 000 for a period of ten (10) years, repayable at the Rural & Industries Bank, Nungarin, by twenty equal half yearly instalments of principal and interest. Purpose: Construction of a caravan park.

Plans, specifications and estimates of cost as required by section 609 of the Act are open for inspection at the office of the Council during normal office hours, for a period of thirty five (35) days following the publications of this notice.

Dated this 18th day of July, 1979.

R. L. HERBERT,
President.M. N. BROWN,
Shire Clerk.

LOCAL GOVERNMENT ACT, 1960-1978.

Shire of Wiluna.

Notice of Intention to Borrow.

Proposed Loan (No. 17) of \$73 000.

PURSUANT to the provisions of section 610 of the Local Government Act 1960-1978, the Wiluna Shire Council proposes to borrow money by the sale of debentures on the following terms for the following purpose: \$73 000 for a period of twenty years repayable at the office of the Council by half-yearly instalments of interest and principal: extension of power supplies.

The proposed loan will be serviced by the State Energy Commission of WA and the approval of the Governor has been obtained.

G. M. LUKIN,
Shire President.W. J. LAPHAM,
Shire Clerk.

LOCAL GOVERNMENT ACT, 1960-1978.

City of Perth.

Lease of Land.

Department of Local Government,
Perth, 25th July, 1979.

L.G. P-4-4E.

IT is hereby notified for public information that His Excellency the Governor has directed under the provisions of section 267 (3) of the Local Government Act, 1960-1978, that the City of Perth may lease Reserve 28956 to Swan Cottage Homes (Inc.) for a period of twenty one years without calling public tender.

R. C. PAUST,
Secretary for Local Government.

LOCAL GOVERNMENT ACT, 1960-1978.

City of Stirling.

Lease of Land.

Department of Local Government,
Perth, 25th July, 1979.

L.G. ST-4-4I.

IT is hereby notified for public information that His Excellency the Governor has directed under the provisions of section 267 (3) of the Local Government Act, 1960-1978, that the Stirling City Council may lease portion of Reserve 31651 to the Scout Association of Australia (W.A. Branch) for a period of ten years without calling public tender.

R. C. PAUST,
Secretary for Local Government.

LOCAL GOVERNMENT ACT, 1960-1978.

City of Stirling.

Lease of Land.

Department of Local Government,
Perth, 25th July, 1979.

L.G. ST-4-4J.

IT is hereby notified for public information that His Excellency the Governor has directed under the provisions of section 267 (3) of the Local Government Act, 1960-1978, that the Stirling City Council may lease Reserve 25576 and portion of Perthshire Location Au being the whole of the land contained in Certificate of Title Volume 498, Folio 47A, to the Osborne Park Bowling Club (Inc.) for a period of twenty years without calling public tender.

R. C. PAUST,
Secretary for Local Government.

LOCAL GOVERNMENT ACT, 1960-1978.

Shire of Irwin.

Lease of Land.

Department of Local Government,
Perth, 25th July, 1979.

L.G. I-4-4.

IT is hereby notified for public information that His Excellency the Governor has directed under the provisions of section 267 (3) of the Local Government Act, 1960-1978, that the Irwin Shire Council may lease Reserve 25991 to the Denison Bowling Club Inc. for a period of twenty years without calling public tender.

R. C. PAUST,
Secretary for Local Government.

LOCAL GOVERNMENT ACT, 1960-1978.

Shire of Trayning.

Lease of Land.

Department of Local Government,
Perth 25th July, 1979.

L.G. TY-4-4.

IT is hereby notified for public information that His Excellency the Governor has directed under the provisions of section 267 (3) of the Local Government Act, 1960-1978, that the Trayning Shire Council may lease Reserve 26019 to the Education Department for a period of five years as from July 1, 1978 without calling public tender.

R. C. PAUST,
Secretary for Local Government.

LOCAL GOVERNMENT ACT, 1960-1978.

Town of Armadale.

Sale of Land.

Department of Local Government,
Perth, 25th July, 1979.

L.G. AK-4-6.

IT is hereby notified for public information that His Excellency the Governor has consented under the provisions of section 266 of the Local Government Act, 1960-1978, to the sale by the Armadale Town Council of Lot 21, Wallangarra Drive being land contained in Certificate of Title Volume 1462, Folio 757, and directed that the Council may sell the land to J. W. and P. M. Vlam by private treaty.

R. C. PAUST,
Secretary for Local Government.

LOCAL GOVERNMENT ACT, 1960-1978.

Shire of Boyup Brook.

Loan.

Department of Local Government,
Perth, 25th July, 1979.

L.G. BB-3-8.

IT is hereby notified for public information that His Excellency the Governor has approved of the extensions of stock saleyards on Reserve 33552 for Elders GM, Westralian Farmers Limited and Western Livestock Limited being declared a work and undertaking for which money may be borrowed under the provisions of Part XXVI of the Local Government Act, 1960-1978, by the Boyup Brook Shire Council.

R. C. PAUST,
Secretary for Local Government.

LOCAL GOVERNMENT ACT, 1960-1978.

Town of Armadale.

Sale of Land.

Department of Local Government,
Perth, 25th July, 1979.

L.G. AK-4-6B.

IT is hereby notified for public information that His Excellency the Governor has consented under the provisions of section 266 of the Local Government Act, 1960-1978, to the sale by the Armadale Town Council of portion of Lot 15, Westfield Road, Kelmscott, being portion of the land contained in Certificate of Title Volume 1134, Folio 769, by public tender or auction.

R. C. PAUST,
Secretary for Local Government.

LOCAL GOVERNMENT ACT, 1960-1978.

Shire of Dowerin.

Loan.

Department of Local Government,
Perth, 25th July, 1979.

L.G. D-4-13.

IT is hereby notified for public information that His Excellency the Governor has approved of the construction of a sewerage scheme within the Dowerin Townsite being declared a work and undertaking for which money may be borrowed under the provisions of Part XXVI of the Local Government Act, 1960-1978, by the Dowerin Shire Council.

R. C. PAUST,
Secretary for Local Government.

LOCAL GOVERNMENT ACT, 1960-1978.

Town of Armadale.

Sale of Land.

Department of Local Government,
Perth, 25th July, 1979.

L.G. AK-4-6C.

IT is hereby notified for public information that His Excellency the Governor has consented under the provisions of section 266 of the Local Government Act, 1960-1978, to the sale by the Armadale Town Council of Lot 25 Wallangarra Drive being land contained in Certificate of Title Volume 1462, Folio 761, and directed that the Council may sell the land to N. E. and W. Tonkin by private treaty.

R. C. PAUST,
Secretary for Local Government.

LOCAL GOVERNMENT ACT, 1960-1978.

Shire of Irwin.

Loan.

Department of Local Government,
Perth, 25th July, 1979.

L.G. I-3-8.

IT is hereby notified for public information that His Excellency the Governor has approved of extensions to the clubhouse of the Denison Bowling Club Inc. on Reserve 25991 being declared a work and undertaking for which money may be borrowed under the provisions of Part XXVI of the Local Government Act, 1960-1978, by the Irwin Shire Council.

R. C. PAUST,
Secretary for Local Government.

LOCAL GOVERNMENT ACT, 1960-1978.

Town of Mosman Park.

Transfer of Land.

Department of Local Government,
Perth, 25th July, 1979.

L.G. MP-4-6A.

IT is hereby notified for public information that His Excellency the Governor has consented under the provisions of section 266 of the Local Government Act, 1960-1978, to the transfer by the Mosman Park Town Council of Lot 11 on Diagram 54425 and being the whole of the land contained in Certificate of Title Volume 1516, Folio 095, to the Totalisator Agency Board by private treaty.

R. C. PAUST,
Secretary for Local Government.

LOCAL GOVERNMENT ACT, 1960-1978.

Shire of Meekatharra.

Loan.

Department of Local Government,
Perth, 25th July, 1979.

L.G. MK-3-8.

IT is hereby notified for public information that His Excellency the Governor has approved of the purchase of motor vehicles and radios, the construction of a generating building, the provision of transformers and switch board, the extension of electricity mains and minor capital works for the Meekatharra Electricity Undertaking on behalf of the State Energy Commission being declared a work and undertaking for which money may be borrowed under the provisions of Part XXVI of the Local Government Act, 1960-1978, by the Meekatharra Shire Council.

R. C. PAUST,
Secretary for Local Government.

LOCAL GOVERNMENT ACT, 1960-1978.

Shire of Mundaring.

Loan.

Department of Local Government,
Perth, 25th July, 1979.

L.G. MG-3-8.

IT is hereby notified for public information that His Excellency the Governor has approved of the purchase of Greenmount Lot 316 for use as an Arts and Crafts Centre being declared a work and undertaking for which money may be borrowed under the provisions of Part XXVI of the Local Government Act, 1960-1978, by the Mundaring Shire Council.

R. C. PAUST,
Secretary for Local Government.

LOCAL GOVERNMENT ACT, 1960-1978.

Shire of Ravensthorpe.

Loan.

Department of Local Government,
Perth, 25th July, 1979.

L.G. RA-3-8B.

IT is hereby notified for public information that His Excellency the Governor has approved of extensions to the clubhouse of the Ravensthorpe Golf and Bowling Club Inc. on Reserve A7369 being declared a work and undertaking for which money may be borrowed under the provisions of Part XXVI of the Local Government Act, 1960-1978, by the Ravensthorpe Shire Council.

R. C. PAUST,
Secretary for Local Government.

LOCAL GOVERNMENT ACT, 1960-1978.

Shire of Ravensthorpe.

Loan.

Department of Local Government,
Perth, 25th July, 1979.

L.G. RA-3-8C.

IT is hereby notified for public information that His Excellency the Governor has approved of the construction of a senior citizens centre on lot 16 and lot 17 in Ravensthorpe being declared a work and undertaking for which money may be borrowed under the provisions of Part XXVI of the Local Government Act, 1960-1978, by the Ravensthorpe Shire Council.

R. C. PAUST,
Secretary for Local Government.

LOCAL GOVERNMENT ACT, 1960-1978.

Shire of Shark Bay.

Loan.

Department of Local Government,
Perth, 25th July, 1979.

L.G. SB-3-8.

IT is hereby notified for public information that His Excellency the Governor has approved of the purchase of generating plant, extensions to the powerhouse, installation of a high tension distribution system and ancillary works for the Shark Bay Electricity Undertaking on behalf of the State Energy Commission being declared a work and undertaking for which money may be borrowed under the provisions of Part XXVI of the Local Government Act, 1960-1978, by the Shark Bay Shire Council.

R. C. PAUST,
Secretary for Local Government.

LOCAL GOVERNMENT ACT, 1960-1978.

Shire of Upper Gascoyne.

Loan.

Department of Local Government,
Perth, 25th July, 1979.

L.G. UG-3-8.

IT is hereby notified for public information that His Excellency the Governor has approved of the purchase of generating plant, mains extension and minor capital works for the Upper Gascoyne Electricity Trading Undertaking on behalf of the State Energy Commission being declared a work and undertaking for which money may be borrowed under the provisions of Part XXVI of the Local Government Act, 1960-1978, by the Upper Gascoyne Shire Council.

R. C. PAUST,
Secretary for Local Government.

LOCAL GOVERNMENT ACT, 1960-1978.

Municipal Election.

Department of Local Government,
Perth, 31st July, 1979.

IT is hereby notified, for general information, in accordance with section 129 of the Local Government Act, 1960-1978, that the following persons have been elected Members of the under-mentioned Municipalities to fill the vacancies shown in the particulars hereunder:—

Date of Election; Member Elected: Surname; Christian Name; Ward; Occupation; How vacancy occurred: (a) Effluxion of time; (b) Resignation; (c) Death; Name of Previous Member; Remarks.

Shire of Menzies.

25/5/79; Cumming, John; Menzies; Prospector; (a); Cumming, J.; —.

25/5/79; Robinson, Bruce Duncan F.; Kookynie; Pastoralist; (a); Robinson, B. D. F.; —.

25/5/79; Cock, Frederick John; Ularring; Pastoralist; (a); Cock, F. J.; —.

Shire of Tambellup.

15/6/79; Taylor, Bevan Murray; South; Farmer; (a); Bradshaw, D. A.; Unopposed.

R. C. PAUST,
Secretary for Local Government.

CEMETERIES ACT, 1897-1978.

Karrakatta Cemetery.

Trustees.

Department of Local Government,
Perth, 25th July, 1979.

L.G. 433/72.

IT is hereby notified for public information that His Excellency the Governor has approved under the provisions of the Cemeteries Act, 1897-1978, of the appointment of the additional trustees:—

(1) R. Stone, 66 Carnarvon Crescent, Mount Lawley, and

(2) J. L. Grieve, 35 Clement Drive, Karrinyup, to control and manage the Karrakatta Public Cemetery.

R. C. PAUST,
Secretary for Local Government.

CEMETERIES ACT, 1897-1978.

Pinnaroo Valley Memorial Park Public Cemetery.

Trustees.

Department of Local Government,
Perth, 25th July, 1979.

L.G. 136/78.

IT is hereby notified for public information that His Excellency the Governor has approved under the provisions of the Cemeteries Act, 1897-1978, of the appointment of the additional trustees:—

(1) R. Stone, 66 Carnarvon Crescent, Mount Lawley, and

(2) J. L. Grieve, 35 Clement Drive, Karrinyup, to control and manage the Pinnaroo Valley Memorial Park Public Cemetery.

R. C. PAUST,
Secretary for Local Government.

LOCAL GOVERNMENT ACT, 1960-1978.

The Municipality of the Town of East Fremantle.

By-laws Relating to Nuisances and Miscellaneous Matters.

IN pursuance of the powers conferred upon it by the abovementioned Act and of all other powers enabling it the Council of the abovementioned Municipality hereby records having resolved on the 16th day of October, 1978, to make and submit for confirmation by the Governor the following by-laws:—

1. In these by-laws unless the context otherwise requires the word "Council" means the Council of the Town of East Fremantle.

Nuisances.

2. No person shall carry on any activity conduct any business or engage in any undertaking on any land or premises in such a manner as to permit the escape therefrom of noises, smoke, dust, sawdust, fumes, stormwater or liquid wastes in such a quantity or extent or in such a manner as to create or be a nuisance to any inhabitant in the neighbourhood of such land or premises, or to traffic or persons using roads in the vicinity.

3. No person shall stack or permit the accumulation of or burn on any land or premises any sawdust in such a place or in such manner that it, or the smoke therefrom, shall be or become a nuisance to any inhabitants in the neighbourhood of such land or premises, or to traffic or persons using roads in the vicinity.

4. No person shall cause or permit the emission of light or of sound or noise from premises in such manner as to create or be a nuisance to any inhabitant in the neighbourhood of such premises or to traffic or persons using roads in the vicinity.

Refrigeration Units and Air Conditioning Units.

5. No person shall operate a refrigeration unit or an air conditioning unit in such a manner or in such a place or position so that the noise emanating therefrom creates or causes a nuisance to any inhabitant in the neighbourhood.

Animal Training and Racing.

6. No person shall exercise, train or race any animal in such manner as to create or become a nuisance.

Use of Amplifiers.

7. No person shall without the consent of the Council—

- (a) take on to or erect or instal on a public place any loudspeaker or other device for the amplification of sound; or
- (b) operate or use on a public place any loudspeaker or device for the amplification of sound; or
- (c) speak or make a noise or sound on a public place so as knowingly to cause such speech or noise or sound to be amplified by a loudspeaker or other device for the amplification of sound.

8. No person to whom written consent has been granted in pursuance of the preceding by-law shall take on to, or erect, or instal, or operate or use on a public place any loudspeaker or device for the amplification of sound, or speak or make any noise or sound on a public place so as knowingly to cause such speech or noise or sound to be amplified by a loudspeaker or other device for the amplification of sound, otherwise than at the place and time and in accordance with the terms specified in the consent granted by the Council.

Offensive Noises or Odours for Advertisement Purposes.

9. No person shall, for advertisement purposes, in a street, way, footpath or other public place or in private property—

- (a) make any noise; or
- (b) cause an obnoxious odour;

which by reason of its nature, intensity or persistence causes a nuisance, annoyance or distress to any person or is offensive to any person.

Disused Motor Vehicles and Machinery.

10. No person shall—

- (a) store a disused motor vehicle, an old motor vehicle body or any old machinery; or
- (b) dismantle or break up a disused motor vehicle, an old motor vehicle, or any old machinery

unless

- (c) inside a building; or
- (d) within an area enclosed by a fence or wall not less than 1.8 metres in height and of such a nature as to screen all disused motor vehicles, old motor vehicle bodies, old machinery and the parts thereof from the street and from adjoining properties.

11. No person shall dispose of a disused motor vehicle, an old motor vehicle body, or any old machinery except at a place set aside or approved of by the Council for that purpose.

Stacking of Firewood, etc.

12. No person shall stack, store or keep or permit to be stacked, stored or kept any hay, straw, bark, thatch, reeds, coal or firewood on any land within the District so that any part of such hay, straw, bark, thatch, reeds,

coal or firewood shall be stacked, stored or kept closer than a distance of 2 metres to any part of any residence, shop, warehouse, factory or other building or so that any part of such hay, straw, bark, thatch, reeds, coal or firewood shall be stacked, stored or kept closer than a distance of 2 metres to a boundary of such land; provided that nothing in this by-law shall prevent or be deemed to prevent any person stacking, storing or keeping or permitting to be stacked, stored or kept for use on such land for domestic purposes only.

Offences and Penalties.

13. A person who does not do a thing which by or under these by-laws he is required or directed to do and a person who does a thing which by or under these by-laws he is prohibited from doing commits an offence.

14. A person who is guilty of an offence against these by-laws is liable to—

- (a) a maximum penalty of \$200.00;
- (b) a maximum daily penalty during the breach of \$20.00 per day;
- (c) a minimum penalty equal to one tenth of the maximum penalty and a minimum daily penalty equal to one tenth of the maximum daily penalty.

Dated this 20th day of November, 1978.

The Common Seal of the Town of East Fremantle was hereunto affixed by authority of a resolution of the Council in the presence of:

[L.S.]

I. G. HANDCOCK,
Mayor.

M. G. COWAN,
Town Clerk.

Recommended:—

JUNE CRAIG,
Minister for Local Government.

Approved by His Excellency the Governor in Executive Council this 25th day of July, 1979.

R. D. DAVIES,
Clerk of the Council.

LOCAL GOVERNMENT ACT, 1960-1978.

The Municipality of the Shire of Collie.

By-laws Relating to Vehicle Wrecking.

IN pursuance of the powers conferred upon it by the abovementioned Act and of all powers enabling it, the Council of the abovementioned Municipality hereby records having resolved on the twenty-fourth day of April, 1979 to amend its By-laws relating to vehicle wrecking published in the *Government Gazette* of 23rd October, 1969, and 20th July, 1973, as follows:—

1. Revoke the whole of the existing By-law 3 and substitute a new By-law 3 as follows:—

By-law 3: subject to the provisions of By-law No. 4 of these By-laws, a person shall not wreck vehicles on any land other than land zoned for industrial purposes as detailed in the text of the Shire of Collie's Town Planning Scheme No. 1.

2. Delete existing By-law 4 (i) and substitute a new By-law 4 (i) as follows:—

By-law 4 (i): where, prior to the adoption of these By-laws, a person was wrecking vehicles on land other than land as is zoned for Industrial Purposes in the text of the Shire of Collie's Town Planning Scheme No. 1, he may, subject to his compliance with the succeeding provisions of these By-laws continue to do so, unless he, at any time thereafter, desists from that activity for a period exceeding three months.

Dated this 3rd day of July, 1979.

The Common Seal of the Shire of Collie was hereunto affixed in the presence of:—

[L.S.]

J. L. MUMME,
President.

L. J. CHRISTINGER,
Shire Clerk.

Recommended:—

JUNE CRAIG,
Minister for Local Government.

Approved by His Excellency the Governor in Executive Council this 25th day of July, 1979.

R. D. DAVIES,
Clerk of the Council.

LOCAL GOVERNMENT ACT, 1960-1978.

The Municipality of the Shire of Kalamunda.

By-laws Relating to Street Lawns and Gardens.

IN pursuance of the powers conferred upon it by the abovementioned Act, and all other powers enabling it, the Council of the Shire of Kalamunda hereby records having resolved on the 23rd day of October 1978, to adopt the amendments to the Local Government Draft Model By-laws (Streets, Lawns and Gardens) No. 11, as published in the *Government Gazette* of the 25th day of March, 1977 with the following addition.

Add after the word "is" in line 3 of the By-law 16 the word "ten".

Dated this 2nd day of July, 1979.

The Common Seal of the Shire of Kalamunda was hereto affixed in the presence of:—

[L.S.]

S. P. WILLMOTT,
President.

E. H. KELLY,
Shire Clerk.

Recommended:—

JUNE CRAIG,
Minister for Local Government.

Approved by His Excellency the Governor in Executive Council this 25th day of July, 1979.

R. D. DAVIES,
Clerk of the Council.

LOCAL GOVERNMENT ACT, 1960-1978.

The Municipality of the Shire of Kalamunda.

By-laws Relating to Signs, Hoardings and Bill Posting.

IN pursuance of the powers conferred upon it by the abovementioned Act, and all other powers enabling it, the Council of the Shire of Kalamunda hereby records having resolved on the 11th day of September, 1978 to submit for confirmation by the Governor to amend the By-laws relating to Signs, Hoardings and Bill Posting, adopted and published in the *Government Gazette* of the 1st day of May, 1970 and as amended by notice in the *Government Gazette* of the 30th May, 1975, as follows:—

Provision Altered	Alteration
Second Schedule	Delete the existing scale of fees, and substitute:—
	(1) A pylon sign or tower sign \$8.00.
	(2) An illuminated sign—
	(a) on a roof—10c. per 0.1 square metre with a minimum of \$8.00.
	(b) Under a verandah \$4.00.
	(c) Any other \$8.00.
	(3) A sign other than a pylon sign or an illuminated sign \$4.00.
	(4) A hoarding—per annum \$20.00.

Dated this 2nd day of July, 1979.

The Common Seal of the Shire of Kalamunda was hereto affixed in the presence of:—

[L.S.]

S. P. WILLMOTT,
President.

E. H. KELLY,
Shire Clerk.

Recommended:—

JUNE CRAIG,
Minister for Local Government.

Approved by His Excellency the Governor in Executive Council this 25th day of July, 1979.

R. D. DAVIES,
Clerk of the Council.

LOCAL GOVERNMENT ACT, 1960-1978.

The Municipality of the Shire of Manjimup.

Adoption of Draft Model By-laws (Parking of Commercial Vehicles on Street Verges) No. 20.

IN pursuance of the powers conferred upon it by the abovementioned Act, the Council of the abovementioned Municipality hereby records having resolved on the 10th day of August, 1978 to adopt such of the Draft Model By-laws published in the *Gazette* of the 31st March, 1971, and as amended in the *Gazette* of the 21st June, 1974, as are set out:—

Draft Model By-law No. 20—The whole of the By-law.

Dated the 10th day of August, 1978.

The Common Seal of the Shire Council of Manjimup was affixed hereto in the presence of:—

[L.S.]

D. A. EDWARDS,
President.M. DUNN,
Shire Clerk.

Recommended:—

JUNE CRAIG,
Minister for Local Government.

Approved by His Excellency the Governor in Executive Council this 25th day of July, 1979.

R. D. DAVIES,
Clerk of the Council.

LOCAL GOVERNMENT ACT, 1960-1978.

The Municipality of the Shire of Port Hedland.

By-laws Relating to the Management and Control of the Gratwick Memorial Olympic Swimming Pool and the South Hedland Aquatic Centre.

IN pursuance of the powers conferred upon it by the abovementioned Act and all other powers enabling it the Council of the Municipality of the Shire of Port Hedland hereby records having resolved on the 22nd day of March, 1979 to make and submit for confirmation by the Governor the following By-law:

By-laws relating to the Management and Control of the Gratwick Memorial Olympic Swimming Pool and the South Hedland Aquatic Centre published in the *Government Gazette* on the 6th day of February, 1969 (as amended from time to time) are hereby amended as follows:—

"By-law 6 is deleted and a new By-law 6 is inserted as follows:—

The following shall be the sums payable for admission to the pool premises:—

Per Session:

Adults (including spectators)	0.60c
Children (including spectators)	0.20c
Approved Education Department Swimming Classes	0.20c

Per Season Ticket:

Adults	\$15.00
Children	\$5.00

Providing that where children's season tickets are purchased all children above the age of two years shall be paid for".

Dated this 10th day of May, 1979.

The Common Seal of the Shire of Port Hedland was hereunto affixed in the presence of:—

[L.S.]

P. H. LOCKYER,
President.L. W. GRIFFITHS,
Acting Shire Clerk.

Recommended:—

JUNE CRAIG,
Minister for Local Government.

Approved by His Excellency the Governor in Executive Council this 25th day of July, 1979.

R. D. DAVIES,
Clerk of the Council.

LOCAL GOVERNMENT ACT, 1960-1978.

The Municipality of the Shire of Wanneroo.

By-laws Relating to the Parking of Vehicles on Street Verges.

IN pursuance of the powers conferred upon it by the abovementioned Act the Council of the abovementioned Municipality hereby records having resolved on the 28th day of March, 1979 to make and submit for the confirmation of the Governor the following By-laws:—

1. These by-laws may be cited as "Parking of Vehicles on Street Verges By-laws".

2. In these by-laws unless the context otherwise requires:—

"Council" means the council of the Municipality of the Shire of Wanneroo.

"District" means the Municipality of the Shire of Wanneroo.

"Authorised Officer" means a Ranger, Chief Ranger, Parking Inspector, Chief Parking Inspector or other authorised officer of the Council.

"commercial vehicle" means—

(i) a vehicle designed for or used for commercial purposes with a load capacity exceeding one tonne and a vehicle designed for or used for industrial purposes and includes a prime-mover;

(ii) a semi-trailer or road train as defined by the Road Traffic Act, 1974-1976.

"other vehicle" means a caravan or trailer.

"Motor Vehicle" means a motor vehicle as defined by the Road Traffic Act 1974-1976.

"Park" means to permit a vehicle, whether attended or not to remain stationary and PARKING has a correlative meaning.

"Street Verge" means that portion of a street which lies between the portion of a street that is improved, paved, designed or ordinarily used for vehicular traffic and the nearest street boundary.

"the Act" means the Local Government Act, 1960 and as amended.

3. No person shall park a commercial vehicle or other vehicle on any street verge within the district.

4. No person shall park on any street verge within the district any motor vehicle.

(a) which is not validly licensed as required under the Road Traffic Act, 1974-1976 or,

(b) for the purpose of effecting repairs to it, other than the minimum repairs necessary to enable the motor vehicle to be moved to a place other than a road.

5. (1) A notice served under subsection (2) of section 669C of the Act in respect of an offence alleged to have been committed against one of these by-laws shall be in or to the effect of Form 1.

(2) Subject to sub-by-law (3) of this by-law an infringement notice served under section 669D of the Act in respect of an offence alleged to have been committed against one of these by-laws shall be in or to the effect of Form 2.

(3) An infringement notice served under subsection (2) of section 669D of the Act in respect of an offence against one of these by-laws shall be in or to the effect of Form 3.

(4) A notice sent under subsection (5) of section 669D of the Act withdrawing an infringement notice served under that section in respect of an offence alleged to have been committed against one of these by-laws shall be in or to the effect of Form 4.

5. The modified penalty for an offence against these by-laws if dealt with under section 669D of the Act is ten dollars.

6. A penalty for an offence against these by-laws (not being a modified penalty) may be recovered by the Council by taking proceedings against the alleged offender in a Court of Petty Sessions.

7. The Council shall cause adequate records to be kept of all infringement notices served, and modified penalties received, under section 669D of the Act in respect of offences against these by-laws.

8. Any person who contravenes or fails to comply with any provisions of these by-laws commits an offence and is liable on conviction in a Court of competent jurisdiction to a penalty not exceeding One Hundred Dollars with a maximum daily penalty during the breach of Ten Dollars per day.

Schedule.

Form 1.

Shire of Wanneroo.

By-laws Relating to Parking of Vehicles on Street Verges.

NOTICE REQUIRING OWNER OF VEHICLE TO IDENTIFY DRIVER.

To..... Serial No.....

..... Date.....

the owner of vehicle make..... type.....

Plate No.....

You are hereby notified that it is alleged that on.....the

.....day of.....19..... at about.....

the driver or person in charge of the above vehicle did.....

.....
in contravention of the provisions of the Shire of Wanneroo Parking of
Vehicles on Street Verges By-laws.

You are hereby required to identify the person who was the driver or person
in charge of the above vehicle at the time when the above offence is alleged
to have been committed.

Unless within twenty one days after the date of the service of this notice
you:—

(a) inform the Shire Clerk of the Shire of Wanneroo or.....
.....(designation(s) of authorised officer(s),
as to the identity and address of the person who was the driver or
person in charge of the above vehicle at the time of the above
offence or;

(b) satisfy the Shire Clerk of the Shire of Wanneroo that the above
vehicle has been stolen or unlawfully taken or was being unlawfully
used, at the time of the above offence,

you will in the absence of proof to the contrary, be deemed to have committed
the above offence and Court proceedings may be instituted against you.

Signature of authorised officer.....

Designation.....

Form 2.

Shire of Wanneroo.

By-laws Relating to Parking of Vehicles on Street Verges.

INFRINGEMENT NOTICE.

To..... Serial No.....

..... Date.....

You are hereby notified that it is alleged that on.....

the.....day of.....19..... at about.....

you did.....

.....
in contravention of the provisions of the Shire of Wanneroo Parking of
Vehicles on Street Verges By-laws.

The modified penalty prescribed for this offence is \$.....

If you do not wish to have a complaint of the above offence heard and
determined by a Court you may pay the modified penalty within twenty
one days after the date of the service of this notice.

Unless payment is made within twenty one days of the date of the service
of this notice Court proceedings may be instituted against you.

Payment may be made either by posting this form together with the amount
of \$.....mentioned above, to the Shire Clerk of
the Shire of Wanneroo, P.O. Box 21 Wanneroo, 6065 or by delivering this form
and paying the amount at the Municipal Offices at Conlan Avenue, Wanneroo
between the hours of 8.45 a.m. and 4.45 p.m. on Mondays to Fridays.

Signature of authorised officer.....

Designation.....

Form 3.

Shire of Wanneroo.

By-laws Relating to Parking of Vehicles on Street Verges.

INFRINGEMENT NOTICE.

To..... Serial No.....
 (not to be completed)
 Date.....
 (where notice is attached)

 (to or left in or on vehicle)
 the owner of vehicle make..... type.....
 Plate No.....

You are hereby notified that it is alleged that on..... the
 day of..... 19..... at about.....
 you did.....

in contravention of the provisions of the Shire of Wanneroo Parking of
 Vehicles on Street Verges By-laws.

The modified penalty prescribed for this offence is \$.....

If you do not wish to have a complaint of the above offence heard and
 determined by a Court you may pay the modified penalty within 21 days
 after the date of the service of this notice.

Unless within 21 days after the date of the service of this notice:—

- (a) the modified penalty is paid; or
- (b) you—
 - (i) inform the Shire Clerk of the Shire of Wanneroo or.....
 (designation(s) of authorised officer(s)) as to
 the identity and address of the person who was the driver
 or person in charge of the above vehicle at the time of the
 above offence; or
 - (ii) satisfy the Shire Clerk of the Shire of Wanneroo that the
 above vehicle had been stolen or was being unlawfully used at
 the time of the above offence,

you will, in the absence of proof to the contrary, be deemed to have committed
 the above offence and Court proceedings may be instituted against you.

Payment may be made either by posting this form together with the amount
 of \$..... mentioned above to the Shire Clerk of the Shire of
 Wanneroo P.O. Box 21, Wanneroo 6065 or by delivering this form and paying
 that amount at the Municipal Offices Conlan Avenue, Wanneroo between the
 hours of 8.45 a.m. and 4.45 p.m. on Mondays to Fridays.

Signature of authorised officer.....
 Designation.....

Name..... Address..... post code.....

If your name and address do not appear in this notice please complete
 above to enable a receipt to be forwarded.

Form 4.

Shire of Wanneroo.

By-laws Relating to Parking of Vehicles on Street Verge.

WITHDRAWAL OF INFRINGEMENT NOTICE.

To..... Date.....
 Infringement Notice No..... Date.....
 for the alleged offence of.....
 Modified Penalty..... is hereby withdrawn.
 Signature of authorised officer.....
 Designation.....

Dated the 28th day of March, 1979.

The Common Seal of the Municipality of
 the Shire of Wanneroo was hereunto
 affixed pursuant to the resolution of the
 Council in the presence of:—

[L.S.]

C. J. SEARSON,
 President.
 J. D. REIDY-CROFTS,
 Acting Shire Clerk.

Recommended:—

JUNE CRAIG,
 Minister for Local Government.

Approved by His Excellency the Governor in Executive Council this 25th
 day of July, 1979.

R. D. DAVIES,
 Clerk of the Council.

CONSTRUCTION SAFETY ACT, 1972-1978.

Department of Labour and Industry,
Perth, 25th July, 1979.

HIS Excellency the Governor in Executive Council acting under the provisions of the Construction Safety Act, 1972-1978, has been pleased to make the regulations set forth in the Schedule below.

H. A. JONES,
Under Secretary for Labour and Industry.

Schedule.

REGULATIONS.

- | | |
|------------------------|---|
| Principal regulations. | 1. In these regulations the Construction Safety Regulations, 1973 published in the <i>Government Gazette</i> on the 28th November, 1973 and amended from time to time thereafter by notices so published are referred to as the principal regulations. |
| Reg. 11 amended. | 2. Regulation 11 of the principal regulations is amended by substituting for the word "two" in line seven the word "four". |
| Reg. 44 amended. | 3. Regulation 44 of the principal regulations is amended by substituting for item (C) of subparagraph (ii) of paragraph (a), the following item—
(C) if constructed of steel tube approved for scaffolding in accordance with regulation 21, do not project from the building to the outer suspension point of each needle for a distance exceeding 560 mm and have two parallel tubes coupled together in a vertical plane; and |
| Reg. 55 amended. | 4. Subregulation (1) of regulation 55 of the principal regulations is amended by adding after the word "shall" in line one, the passage " , unless otherwise approved,". |
| Reg. 98 amended. | 5. Regulation 98 of the principal regulations is amended—
(a) by adding after the word "subcontractor" in line one, the words "on a site"; and
(b) by substituting for the words "on a site" in line three the passage "which is alternating current with a potential of 32 volts or more". |
| Reg. 176 amended. | 6. Regulation 176 of the principal regulations is amended—
(a) by substituting for the words "a metal" in line two of paragraph (a) of subregulation (1) the words "an approved"; and
(b) by substituting for the word "metal" in line two of subregulation (2), the word "approved". |
| Reg. 202 amended. | 7. Regulation 202 of the principal regulations is amended by substituting for the passage "regulation 199." in line three, the passage "regulation 199 or as a rigger issued under regulation 200." |
| Reg. 203 amended. | 8. Regulation 203 of the principal regulations is amended by substituting for the words "A main contractor" in line one of subregulation (2), the words "A person shall not carry out rigging work and a main contractor". |

MARKETING OF EGGS ACT, 1945-1977.

IT is hereby notified for public information that, in accordance with the provisions of section 31A of the Marketing of Eggs Act, 1945-1977, the Western Australian Egg Marketing Board has fixed the following maximum prices at which first quality eggs may be sold by retail, such prices to apply as from and including Monday, 30th July, 1979.

METROPOLITAN AND COUNTRY AREA.

(South west Land Division of the State).

Maximum Retail Prices:

Cartoned and Loose (per dozen):

- 60 (Extra Large)—\$1.29.
- 55 (Large)—\$1.26.
- 50 (Medium)—\$1.23.
- 45 (Small)—\$1.20.
- Duck—\$1.20.

(Note—Country Retailers may add "into store" costs.)

Wholesale Prices:

Delivered into Store (Country areas—subject to freight and cartage).

Cartoned and Loose (per dozen):

- 60 (Extra Large)—\$1.18.
- 55 (Large)—\$1.15.
- 50 (Medium)—\$1.12.
- 45 (Small)—\$1.09.
- Duck—\$1.09.

Advance Prices to Producers (All Areas) (per dozen):

First Quality:

- 60 (Extra Large)—\$1.18.
- 55 (Large)—\$1.15.
- 50 (Medium)—\$1.12.
- 45 (Small)—\$1.09.
- Duck—\$1.09.

2nd Quality: \$0.58.

(All less Charges).

Western Australian Egg Marketing Board.

T. K. LOW,
Secretary.

MARKETING OF EGGS ACT, 1945-1977.

Department of Agriculture,
South Perth, 3rd August, 1979.

HIS Excellency the Governor in Executive Council acting under the provisions of subsection (3a) of section 32E of the Marketing of Eggs Act, 1945-1977, and on the recommendation of the Western Australian Egg Marketing Board has been pleased to make the regulations set forth in the Schedule below.

E. N. FITZPATRICK,
Director of Agriculture.

Schedule.

REGULATIONS.

- Principal regulations. 1. In these regulations the Marketing of Eggs Regulations published in the *Government Gazette* on the 14th June, 1946, and amended from time to time thereafter by notices so published and reprinted as so amended pursuant to the Reprinting of Regulations Act, 1954 published in the *Government Gazette* on the 5th September, 1963, and amended from time to time thereafter by notices so published are referred to as the principal regulations.
- Reg. 34A amended. 2. Subregulation (1) of regulation 34A of the principal regulations is amended by deleting the expression "22 090" in line two and substituting the expression "20 544".

COLLEGES ACT, 1978.

PURSUANT to section 26 (1) of the Colleges Act, 1978, the Council of Churchlands College hereby makes the Statutes set out in the schedule attached hereto and authorises the fixing of the Seal thereto.

Schedule.

STATUTES.


1.0 INTERPRETATION

- 1.1 In any statute made under the Colleges Act, 1978, unless the contrary intention appears—
- "Academic Staff" means those members of the staff of the College who have been appointed to the full time academic staff and shall include the Director.
- "Authorised Sealing Officer" means an officer authorised by the Council to attest the Common Seal in conjunction with the Chairman or member presiding.
- "By-law" means a by-law made pursuant to section 29 (3) of the Act.
- "Candidate" means a member of staff or an enrolled student nominated for election to the Council in the manner prescribed for that purpose.
- "Chairman" means the Chairman of the Council appointed or elected pursuant to section 16 of the Act.
- "College" means the Churchlands College established under the Act.
- "Council" means the Council of the College.
- "Deputy Chairman" means the Deputy Chairman of the Council elected pursuant to section 16 of the Act.
- "Director" means the person appointed to be the chief executive officer of the College pursuant to section 30 of the Act and includes a person appointed as Acting Director.
- "Enrolled Student" means a student enrolled at the College.
- "Member" means a member of the Council.
- "Minister" means Minister for Education of the State of Western Australia.
- "Other Staff" means those members of the staff of the College who have been appointed to the full time salaried staff other than the academic staff.
- "Rule" means any rule or by-law made under a statute pursuant to section 26 (7) of the Act.
- "Sealed" means sealed with the Seal.
- "Section" means a section of the Statute in which the word is used.
- "Statute" means a Statute of the College made pursuant to section 26 of the Act.
- "The Act" means the Colleges Act, 1978.
- "The Seal" means the Common Seal of the College.

Schedule—*continued*

2.0 COMMON SEAL

2.1 The form of the Seal of the College is



2.2 The Director shall keep the Seal in strict custody.

2.3 The Seal shall not be affixed to any document except by authority of a resolution of the Council.

2.4 When the Seal is affixed to any document pursuant to a resolution of Council—

2.4.1 The affixing of the Seal shall be carried out in the presence of, and attested by—

- (i) The Chairman (or the member presiding at the meeting of the Council at which the resolution was passed), and
- (ii) An Authorised Sealing Officer.

2.4.2 A clause shall be inserted at the end of the document to which the Seal is affixed in the following form—

The Common Seal of the Churchlands College was hereto affixed by authority of a resolution of the Council of the College in the Presence of:

.....
Chairman (or member presiding)

.....
Authorised Sealing Officer

2.5 The Director shall cause an appropriate officer of the College to establish and maintain a register for the use of the Seal in which he shall cause to be recorded in respect of each document to which the Seal is affixed particulars of:

- 2.5.1 the nature of the document;
- 2.5.2 the date on which the Seal was affixed;
- 2.5.3 the authority for the affixing of the Seal; and
- 2.5.4 the name and description of each person attesting the affixing of the Seal.

3.0 RULES OF THE COLLEGE

3.1 The Council may make rules not inconsistent with the Act or with any statute with respect to:

- (a) the management, good government and discipline of the College;
- (b) the use and custody of the Common Seal of the College, and the functions of the Council that may be exercised without the use of the Common Seal for that purpose;
- (c) the organisation and supervision of the teaching of enrolled students;
- (d) the academic and other staff, officers and employees of the College and its branches;
- (e) the manner and time of convening, holding and adjourning the meetings of the Council, the manner of voting at those meetings, the powers and duties of the Chairman, the conduct and record of the business, the appointment of committees of the Council and the quorum, powers and duties of those committees;
- (f) the entrance standard for students;
- (g) the granting of appropriate degrees, diplomas and certificates or honorary awards by the Council;
- (h) the granting of scholarships, exhibitions, bursaries and prizes;
- (i) the fees to be charged for courses of study or instruction, examinations, degrees, diplomas and certificates of the Council and for such other facilities or privileges of the College as are prescribed;
- (j) the admission of graduates and students of other colleges or educational institutions to any corresponding status in the College without examination;
- (k) the recognition, instead of or for the purpose of any examination or course of study, of any course of study completed or examination passed in any educational institution;
- (l) the establishment by the Council of hostels and halls of residence for enrolled students and the management, control and closing of any of those hostels and halls;

Schedule—continued

- (m) the government of colleges, hostels and halls of residence that are under the control of the Council, the affiliation of colleges, hostels and halls of residence that are not under the control of the Council and the licensing and supervision of boarding houses catering for enrolled students and for the revocation of the licensing thereof; and
- (n) the control and investment of the property of the College.
- 3.2 A Rule made by resolution of the Council shall be sealed with the Seal.
- 3.3 The Council may by resolution revoke or amend the whole or any part of a Rule. A Rule shall not be revoked or amended unless notice of the intention to move such a motion is placed on the agenda of a meeting of the Council.
- 3.4 A Rule, the amendment of a Rule or the rescission of a Rule shall be published at the College by posting a copy of it on a notice board in or outside that part of the College building or buildings containing the administration offices of the College.
- 3.5 A Rule shall take effect from the date upon which it is so published or from a later date to be specified in the Rule.
- 4.0 BY-LAWS OF THE COLLEGE
- 4.1 A By-law made by resolution of the Council shall be sealed and submitted to the Governor for approval.
- 4.2 A By-law shall be published at the College by posting a copy of it on a notice board in or outside that part of the College building or buildings containing the administration offices of the College.
- 4.3 A By-law shall take effect from the date of publication in the Gazette or from a later date to be specified in the By-law.
- 5.0 MEMBERSHIP OF COLLEGE COUNCIL
- 5.1 Rolls.
- 5.11 The Director shall cause an appropriate officer of the College to keep separate rolls of:
- (i) the academic staff,
 - (ii) the other staff, and
 - (iii) the enrolled students.
- 5.12 For each election, the roll of persons eligible to vote at that election shall be the roll as at 4.00 p.m. on the day on which nominations for that election close, provided that up to the time fixed for the time of voting, the Returning Officer may add to the rolls the name of any person otherwise qualified to vote whose name has been inadvertently omitted from the roll.
- 5.2 Franchise.
- 5.21 Any member of the academic staff, the other staff or enrolled students is eligible to—
- (i) nominate a candidate,
 - (ii) be nominated as a candidate, and
 - (iii) vote
- in respect of elections to the category of Council membership for which he or she is on the roll.
- 5.3 Notice of Election.
- 5.31 The Returning Officer shall, not more than ten (10) weeks and not less than six (6) weeks before the expiration of a term of office of an elected member, or within two (2) weeks of a vacancy occurring other than by the effluxion of time, give notice as provided in subsection 5.32 of this Section of any vacancy which will occur or has occurred in the office of elected Council members.
- 5.32 Such notice shall be published on the notice board of the College and
- (i) with respect to staff members in a Staff Notice or
 - (ii) with respect to student members, in the Student press or in a Student Notice and by such other means, if any, as the Returning Officer may deem desirable, and shall state:
 - (a) the date of the election;
 - (b) the number and category of members to be elected;
 - (c) the date and time by which nominations must be delivered to the Returning Officer; and
 - (d) that nominations of qualified persons in the form prescribed by the Returning Officer are invited.

Schedule—*continued*

6.0 NOMINATIONS

- 6.1 Nominations shall be in writing, signed by the proposer and (if the nominee is not the proposer) the nominee, dated and lodged with the Returning Officer.
- 6.2 A proposer shall not nominate a number of nominees greater than the number of positions to be filled.
- 6.3 Nominations shall remain open for a period of at least seven (7) days.

7.0 ELECTORAL PROCEDURE

- 7.1 The Council shall appoint an appropriate person to be the Returning Officer.
- 7.2 In the event of the Returning Officer becoming a Candidate or being unwilling or unable to act, the Chairman, or in his absence, the Deputy Chairman, shall appoint a Returning Officer in his place.
- 7.3 The Returning Officer may appoint such presiding officers (not being candidates) as he shall consider necessary to assist him in the conduct of any election.
- 7.4 Voting shall be by secret ballot but shall not be compulsory.
- 7.5 Elections shall be held not less than seven (7) days and not more than twenty-one (21) days after the closing date for nominations.
- 7.6 Ballot papers shall be initialled by the Returning Officer or other person nominated by the Returning Officer in writing for that purpose.
- 7.7 The system of voting to be used shall be the optional preferential system and shall be conducted as follows:
 - (i) Ballot papers may be marked by placing the numeral 1 beside the name of the candidate for whom the voter wishes to vote provided that a voter who wishes to express a second or any subsequent preference shall place the numeral 1 beside the candidate of his first preference and the numerals 2, 3, 4 and so on in numerical order beside the name or names of any candidate or candidates for whom he wishes to express a second or any subsequent preference. A ballot paper shall not be invalid merely because the voter has not expressed a preference for all of the candidates provided that in an election to fill two or more vacancies it shall be necessary to express a preference for at least the same number of candidates as there are vacancies to be filled.
 - (ii) Upon the close of the ballot the Returning Officer shall scrutinise the ballot papers and eliminate any invalid votes. He shall then count and record the number of votes (other than second or subsequent preferences) expressed for each candidate.
 - (iii) In the case of an election at which only one vacancy is to be filled, the Returning Officer shall declare elected the candidate (if any) who has an absolute majority of votes provided that if no candidate has an absolute majority on the first count, the Returning Officer shall eliminate the candidate with the lowest number of votes and shall distribute these votes amongst the remaining candidates according to the next preferences (if any) expressed thereon. This procedure shall be repeated until one candidate has an absolute majority whereupon that candidate shall be declared elected.
 - (iv) In the case of an election at which two or more vacancies are to be filled, the candidates receiving the lowest number of votes shall be progressively eliminated and their next available preference distributed until there remain only such number of candidates as there are vacancies to be filled.
- 7.8 Conduct of an Election.
 - (i) Where a ballot is required, the Returning Officer shall, not later than seven (7) days after the closing of nominations publish as described in subsection 5.32:
 - (a) a list of the names of the candidates and
 - (b) the time and place of the poll.
 - (ii) The ballot shall be open on one College day from 9.00 a.m. until 1.00 p.m.
 - (iii) A ballot box shall be available for the receipt of ballot papers and the Returning Officer shall be responsible for its safe-keeping.
 - (iv) The ballot paper shall list the names of the candidates in an order determined by lot.
 - (v) A candidate may appoint in writing not more than one scrutineer.
 - (vi) An election shall not be invalidated by inadvertent failure to give any person qualified to vote any notice required by this Statute.

Schedule—*continued*

7.9 Declaration of the Poll.

- (i) As soon as practicable after the close of the ballot the Returning Officer shall, with the assistance of such other officers as the Returning Officer may appoint, ascertain the result of the ballot by scrutinising of the ballot papers and count of the votes.
- (ii) Having ascertained the result of the ballot the Returning Officer shall declare the result and publish on the notice board of the College, in a Staff Notice and in the Student press or in a Student Notice, and by such other means, if any, as he may deem desirable, the name of the candidate or candidates who have been elected.
- (iii) The Declaration of the Poll shall be in writing, dated, signed by the Returning Officer and forwarded to the Chairman.

7.10 Right of Appeal.

A candidate shall have the right of appeal to the Chairman within seven (7) days of the declaration of the poll should he feel that the conduct of the election was in any way contrary to this Statute. The Chairman shall have power to make such enquiry as he deems necessary into the matter complained of and after such enquiry may confirm the election or annul the election and direct that a fresh election be held.

8.0 MEMBERS APPOINTED BY THE MINISTER ON THE RECOMMENDATION OF COUNCIL

8.1 The Council shall from time to time recommend for appointment by the Minister as members of the Council two persons who are not members of the staff of the College.

8.2 Nominations.

- 8.21 Any member of the Council may nominate a person for membership. Such nomination shall be in writing and shall include a brief statement regarding the nominee.
- 8.22 The Chairman shall, not more than ten (10) weeks and not less than six (6) weeks before the expiration of the term of office of a member appointed under this Section or within two (2) weeks of a vacancy occurring other than by effluxion of time, give notice to the Council of any vacancy which will occur or has occurred in the office of members appointed by the Minister on the recommendation of the Council.
- 8.23 The closing date for nominations shall be not less than ten (10) days prior to the Council meeting immediately preceding the retirement date of the members or the date of the next meeting of the Council following publication of the notice in the case of a vacancy occurring otherwise than by effluxion of time.
- 8.24 A ballot of Council members shall be held at a Council meeting preceding the retirement date of the member and such ballot shall be conducted as nearly as possible in accordance with the procedure contained in Section 7.7 of this Statute. In the case of a vacancy occurring otherwise than by effluxion of time the ballot shall be held as and when determined by the Council.

9.0 MEMBERS APPOINTED BY THE GOVERNOR

- 9.1 There shall be seven (7) persons appointed by the Governor under the Act.
- 9.2 The Chairman shall notify the Minister of the occurrence of a casual vacancy or of the impending expiry of the term of office of an appointed member.

10.0 ELECTION OF CHAIRMAN

10.1 When the office of Chairman becomes vacant in accordance with subsection (4) of section 16 of the Act, the Council shall elect a person, whether a member or not, to be the Chairman for a term not exceeding three (3) years.

10.2 Nominations of Chairman.

- 10.21 Any member of the Council may nominate in writing a person as Chairman.
- 10.22 In the case of a vacancy arising under section 15 (a) of the Act, the Director shall, three (3) months prior to the completion of the existing term of office, call for nominations to fill the forthcoming vacancy.
- 10.23 In the case of a vacancy arising under sections 15 (b) to (g) of the Act (but subject to subsection 6 of section 15 of the Act) the Director shall within fourteen (14) days call for nominations to fill the vacancy.

Schedule—*continued*

10.24 The closing date for nominations shall be not less than ten (10) days prior to the Council meeting at which the election is to take place.

10.3 Election of Chairman.

A ballot of Council members shall be held at a Council meeting preceding the retirement date of the Chairman, and such ballot shall be conducted as nearly as possible in accordance with the procedure contained in section 7.7 of this Statute.

11.0 ELECTION OF DEPUTY CHAIRMAN

11.1 When the office of Deputy Chairman is vacant or becomes vacant in accordance with subsection (5) of section 15 of the Act, the Council shall elect a member to be Deputy Chairman for a term not exceeding three (3) years.

11.2 Nomination of Deputy Chairman.

11.21 Any member of the Council may nominate in writing a member as Deputy Chairman.

11.22 In the case of a vacancy arising under section 15 (a) of the Act, the Director shall, three (3) months prior to the completion of the existing term of office call for nominations to fill the forthcoming vacancy.

11.23 In the case of a vacancy arising under sections 15 (b) to (g) of the Act, the Director shall forthwith call for nominations to fill the vacancy.

11.3 Election of Deputy Chairman.

A ballot of Council members shall be held at a Council meeting preceding the retirement of the Deputy Chairman, and such ballot shall be conducted as nearly as possible in accordance with the procedure contained in section 7.7 of this Statute.

12.0 CHIEF EXECUTIVE OFFICER

The Chief Executive Officer of the College shall be known by the title "Director" and shall be the Chief Executive Officer and the Chief Academic Officer of the College and shall have such powers as are vested in him by virtue of the Act, the Statutes, the Rules and the By-laws and such other powers as lawfully delegated to him by Council from time to time.

13.0 CONDUCT OF COUNCIL MEETINGS

13.1 Council to Meet.

13.11 The Council shall hold such meetings as are necessary for the exercise of its functions.

13.12 The Chairman may at any time convene a meeting of the Council.

13.13 Upon the written request of any four (4) members of the Council, the Chairman shall convene a special meeting of the Council to be held within fourteen (14) days of the request. The written request shall set forth the object or objects for which the meeting is required.

13.2 Quorum.

13.21 At a meeting of the Council not less than one-half of the total number of members for the time being shall constitute a quorum.

13.22 In the event of a quorum not being present within half-an-hour after the time appointed for a meeting, the meeting shall be adjourned to a time not later than fourteen (14) days after the date of such adjournment.

13.3 Passage of Resolutions—At a meeting of the Council:

13.31 all motions shall be passed on the basis of a majority of the valid votes of members present;

13.32 the Chairman shall have a deliberative vote only;

13.33 when any question voted upon by the Council results in an equal number for and against, the Chairman shall declare the question lost.

13.4 Rescinding of a Resolution.

A resolution of the Council shall not be rescinded unless notice of the intention to propose such rescission is placed on the agenda of a meeting.

13.5 Committees of the Council.

13.51 The Council from time to time may:

(i) appoint committees either for general or specific purposes;

(ii) require a committee to advise the Council in respect of any matter or class of matters.

Schedule—*continued*

- 13.52 The membership of Committees appointed by the Council shall be determined by the Council and may include persons who are not members of the Council.
- 13.53 The Director shall be an *ex officio* member of all Committees established by the Council except when specifically excluded by resolution of the Council.

13.6 Delegation of Power.

The Director shall cause an appropriate officer of the College to establish and maintain a register of all resolutions of the Council passed pursuant to section 25 of the Act delegating all or any of the Council's powers authorities duties and functions under the Act and all resolutions revoking any such delegation.

13.7 Rules of Debate.

Subject to the provisions of this Statute, the Chairman shall regulate the proceedings of all meetings of the Council.

The Common Seal of the Churchlands College was hereto affixed by authority of a resolution of the Council of the College in the presence of:—

[L.S.]

C. T. LUTZ,
Chairman (or member presiding).

D. A. JECKS,
Authorised Sealing Officer.

Approved by His Excellency the Governor in Executive Council the 25th day of July, 1979.

R. D. DAVIES,
Clerk of the Council.

COLLEGES ACT, 1978.

PURSUANT to section 26 (1) of the Colleges Act, 1978, the Council of the Claremont Teachers College hereby make the Statute set out in the Schedule hereto and authorises the affixing of the Seal thereto.

Schedule.

STATUTE 1.

1.0 INTERPRETATION

- 1.1 In any statute made under the Colleges Act 1978, unless the contrary intention appears—

“Academic Staff” means those members of the staff of the College who have been appointed to the full time academic staff and shall include the Director.

“By-law” means a by-law made pursuant to section 29 (3) of the Act.

“Candidate” means a member of staff or an enrolled student nominated for election to the Council in the manner prescribed for that purpose.

“Chairman” means the Chairman of the Council appointed or elected pursuant to section 16 of the Act.

“College” means the Claremont Teachers College established under the Act.

“Council” means the Council of the College.

“Deputy Chairman” means the Deputy Chairman of the Council elected pursuant to section 16 of the Act.

“Director” means the person appointed to be the chief executive officer of the College pursuant to section 30 of the Act and includes a person appointed as Acting Director.

“Enrolled Student” means a student enrolled at the College.

“Member” means a member of the Council.

“Minister” means Minister for Education of the State of Western Australia.

“Other Staff” means those members of the staff of the College who have been appointed to the full-time salaried staff other than the academic staff.

“Rule” means any rule or by-law made under a statute pursuant to section 26 (7) of the Act.

“Sealed” means sealed with the Seal.

“Section” means a section of the Statute in which the word is used.

“Statute” means a Statute of the College made pursuant to section 26 of the Act.

“The Act” means the Colleges Act, 1978.

“The Seal” means the Common Seal of the College.

Schedule—continued

2.0 COMMON SEAL

2.1 The form of the Seal of the College is



2.2 The Director shall keep the Seal in strict custody.

2.3 Authorization.

2.3.1 The Seal shall not be affixed to any document except by authority of a resolution of the Council or as authorised by subsection 2.3.2 of this section.

2.3.2 Where a document required to be sealed relates to matters which in the opinion of the Chairman or in his absence, the Deputy Chairman,

(i) do not require prior consideration by the Council

or

(ii) are of a specially urgent nature,
the Chairman, or Deputy Chairman (as the case may be) may direct that the Seal be affixed to that document.

2.3.3 In the event of the Seal being affixed to any document, pursuant to subsection 2.3.2 of this section, the Chairman, or Deputy Chairman shall report to the Council at the first opportunity stating—

(i) the nature of the document to which the Seal was so affixed; and

(ii) the reason or reasons for his directing that the Seal be so affixed.

2.4 Where the Seal is affixed to any document pursuant to a resolution of Council—

2.4.1 The affixing of the Seal shall be carried out in the presence of, and attested by—

(i) The Chairman (or the member presiding at the meeting of the Council at which the resolution was passed); and

(ii) the Director.

2.4.2 A clause shall be inserted at the end of the document to which the Seal is affixed in the following form—

The Common Seal of the Claremont Teachers College was hereto affixed by authority of a resolution of the Council of the College in the presence of:

.....
Chairman (or member presiding).
.....

Director.

2.5 Where the Seal is affixed to any document pursuant to subsection 2.3.2 of this section—

2.5.1 The affixing of the Seal shall be carried out in the presence of, and attested by—

(i) the Chairman (or Deputy Chairman); and

(ii) the Director.

2.5.2 A clause shall be inserted at the end of the document to which the Seal is affixed in the following form—

The Common Seal of the Claremont Teachers College was hereto affixed by direction of the Chairman (or Deputy Chairman, as the case may be) of the Council of the College in the presence of:

.....
Chairman (or Deputy Chairman).
.....

Director.

2.6 The Director shall cause an appropriate officer of the College to establish and maintain a register for the use of the Seal in which he shall cause to be recorded in respect of each document to which the Seal is affixed particulars of:

Schedule—*continued*

- 2.6.1 the nature of the document;
- 2.6.2 the date on which the Seal was affixed;
- 2.6.3. the authority for the affixing of the Seal; and
- 2.6.4 the name and description of each person attesting the affixing of the Seal.

3.0 RULES OF THE COLLEGE

- 3.1 The Council may make rules not inconsistent with the Act or with any statute with respect to:
- (a) the management, good government and discipline of the College;
 - (b) the use and custody of the Common Seal of the College, and the functions of the Council that may be exercised without the use of the Common Seal for that purpose;
 - (c) the organisation and supervision of the teaching of enrolled students;
 - (d) the academic and other staff, officers and employees of the College and its branches;
 - (e) the manner and time of convening, holding and adjourning the meetings of the Council, the manner of voting at those meetings, the powers and duties of the Chairman, the conduct and record of the business, the appointment of committees of the Council and the quorum, powers and duties of those committees;
 - (f) the entrance standard for students;
 - (g) the granting of appropriate degrees, diplomas and certificates or honorary awards by the Council;
 - (h) the granting of scholarships, exhibitions, bursaries and prizes;
 - (i) the fees to be charged for courses of study or instruction, examinations, degrees, diplomas and certificates of the Council and for such other facilities or privileges of the College as are prescribed;
 - (j) the admission of graduates and students of other colleges or educational institutions to any corresponding status in the College without examination;
 - (k) the recognition, instead of or for the purpose of any examination of course of study, of any course of study completed or examination passed in any educational institution;
 - (l) the establishment by the Council of hostels and halls of residence for enrolled students and the management, control and closing of any of those hostels and halls;
 - (m) the government of colleges, hostels and halls of residence that are under the control of the Council, the affiliation of colleges, hostels and halls of residence that are not under the control of the Council and the licensing and supervision of boarding houses catering for enrolled students and for the revocation of the licensing thereof; and
 - (n) the control and investment of the property of the College.

3.2 A Rule made by resolution of the Council shall be sealed with the Seal.

3.3 The Council may by resolution revoke or amend the whole or any part of a Rule. A Rule shall not be revoked or amended unless notice of the intention to move such a motion is placed on the agenda of a meeting of the Council.

3.4 A Rule, the amendment of a Rule or the rescission of a Rule shall be published at the College by posting a copy of it on a notice board in or outside that part of the College building or buildings containing the administration offices of the College.

3.5 A Rule shall take effect from the date upon which it is so published or from a later date to be specified in the Rule.

4.0 BY-LAWS OF THE COLLEGE

4.1 A By-law made by resolution of the Council shall be sealed and submitted to the Governor for approval.

4.2 A By-law shall be published at the College by posting a copy of it on a notice board in or outside that part of the College building or buildings containing the administration offices of the College.

4.3 A By-law shall take effect from the date of publication in the Gazette or from a later date to be specified in the By-law.

5.0 MEMBERSHIP OF COLLEGE COUNCIL

5.1 Rolls.

- 5.1.1 The Director shall cause an appropriate officer of the College to keep separate rolls of:
- (i) the academic staff;
 - (ii) the other staff; and
 - (iii) the enrolled students.

Schedule—*continued*

- 5.1.2 For each election, the roll of persons eligible to vote at that election shall be the roll as at 4.00 p.m. on the day on which nominations of that election close, provided that up to the time fixed for the time of voting, the Returning Officer may add to the rolls the name of any person otherwise qualified to vote whose name has been inadvertently omitted from the roll.
- 5.2 Franchise
- 5.2.1 Any member of the academic staff, the other staff or the enrolled students is eligible to—
- (i) nominate a candidate;
 - (ii) be nominated as a candidate; and
 - (iii) vote,
- in respect of elections to the category of Council membership for which he or she is on the roll.
- 5.3 Notice of Election.
- 5.3.1 The Returning Officer shall, not more than ten (10) weeks and not less than eight (8) weeks before the expiration of a term of office of an elected member, or within two weeks of a vacancy occurring other than by the effluxion of time, give notice as provided in subsection 5.3.2 of this section of any vacancy which will occur or has occurred in the office of elected Council members.
- 5.3.2 Such notice shall be published on the notice board of the College and
- (i) with respect to staff members in the Staff Notices or
 - (ii) with respect to student members, in the Student Notices and by such other means, if any, as the Returning Officer may deem desirable, and shall state:
 - (a) the date of the election;
 - (b) the number and category of members to be elected;
 - (c) the date and time by which nominations must be delivered to the Returning Officer; and
 - (d) that nominations of qualified persons in the form prescribed by the Returning Officer are invited.
- 6.0 NOMINATIONS
- 6.1 Nominations shall be in writing, signed by the proposer and (if the nominee is not the proposer) the nominee, dated and lodged with the Returning Officer.
- 6.2 A proposer shall not nominate a number of nominees greater than the number of positions to be filled.
- 6.3 Nominations shall remain open for a period of at least seven (7) days.
- 7.0 ELECTORAL PROCEDURE
- 7.1 The Council shall appoint an appropriate officer of the College to be the Returning Officer.
- 7.2 In the event of the Returning Officer becoming a Candidate or being unwilling or unable to act, the Chairman, or in his absence, the Deputy Chairman, shall appoint a Returning Officer in his place.
- 7.3 The Returning Officer may appoint such presiding officers (not being candidates) as he shall consider necessary to assist him in the conduct of any election.
- 7.4 Voting shall be by secret ballot but shall not be compulsory.
- 7.5 Elections shall be held not less than seven (7) days after the closing date for nominations.
- 7.6 Ballot papers shall be initialled by the Returning Officer or other person nominated by the Returning Officer in writing for that purpose.
- 7.7 The system of voting to be used shall be the optional preferential system and shall be conducted as follows:
- (i) Ballot papers may be marked by placing the number 1 beside the name of the candidate for whom the voter wishes to vote provided that a voter who wishes to express a second or any subsequent preference shall place the numeral 1 beside the candidate of his first preference and the numerals 2, 3, 4 and so on in numerical order beside the name or names of any candidate or candidates for whom he wishes to express a second or any subsequent preference. A ballot paper shall not be invalid merely because the voter has not expressed a preference for all of the candidates provided that in an election to fill two or more vacancies it shall be necessary to express a preference for at least the same number of candidates as there are vacancies to be filled.

Schedule—*continued*

- (ii) Upon the close of the ballot the Returning Officer shall scrutinise the ballot papers and eliminate any invalid votes. He shall then count and record the number of votes (other than second or subsequent preferences) expressed for each candidate.
- (iii) In the case of an election at which only one vacancy is to be filled, the Returning Officer shall declare elected the candidate (if any) who has an absolute majority of votes provided that if no candidate has an absolute majority on the first count, the Returning Officer shall eliminate the candidate with the lowest number of votes and shall distribute these votes amongst the remaining candidates according to the next preferences (if any) expressed thereon. This procedure shall be repeated until one candidate has an absolute majority whereupon that candidate shall be declared elected.
- (iv) In the case of an election at which two or more vacancies are to be filled, the candidates receiving the lowest number of votes shall be progressively eliminated and their next available preference distributed until there remain only such number of candidates as there are vacancies to be filled.

7.8 Conduct of an Election

- (i) Where a ballot is required, the Returning Officer shall, not later than seven (7) days after the closing of nominations published as described in sub-section 5.3.2:
- (ii) (a) a list of the names of the candidates; and
(b) the time and place of the poll.
- (iii) The ballot shall be open on two (2) consecutive College days from noon until 4.45 p.m. on the first day and from 9 a.m., until 2 p.m. on the second day.
- (iv) A ballot box shall be available for the receipt of ballot papers and the Returning Officer shall be responsible for its safe-keeping.
- (v) The ballot paper shall list the names of the candidates in an order determined by lot.
- (vi) A candidate may appoint in writing not more than two scrutineers.
- (vii) An election shall not be invalidated by inadvertent failure to give any person qualified to vote any notice required by this Statute.

7.9 Declaration of the Poll

- (i) As soon as practicable after the close of the ballot the Returning Officer shall, with the assistance of such other officers as the Returning Officer may appoint, ascertain the result of the ballot by scrutinising of the ballot papers and count of the votes.
- (ii) Having ascertained the result of the ballot the Returning Officer shall declare the result and publish on the notice board of the College, in the Staff Notices, and in the Student Notices and by such other means, if any, as he may deem desirable, the name of the candidate or candidates who have been elected.
- (iii) The Declaration of the Poll shall be in writing, dated, signed by the Returning Officer and forwarded to the Chairman.

7.10 Right of Appeal

A candidate shall have the right of appeal to the Chairman within seven (7) days of the declaration of the poll should he feel that the conduct of the election was in any way contrary to this Statute. The Chairman shall have power to make such enquiry as he deems necessary into the matter complained of and after such enquiry may confirm the election or annul the election and direct that a fresh election be held.

8.0 MEMBERS APPOINTED BY THE MINISTER ON THE RECOMMENDATION OF COUNCIL

8.1 The Council shall from time to time recommend for appointment by the Minister as members of the Council two persons who are not members of the staff of the College.

8.2 Nominations

- 8.2.1 Any member of the Council may nominate a person for membership. Such nomination shall be in writing and shall include a brief statement regarding the nominee and his or her willingness to serve if appointed.
- 8.2.2 The Chairman shall, not more than ten (10) weeks and not less than eight (8) weeks before the expiration of the term of office of a member appointed under this section or within two (2) weeks of a vacancy occurring other than by the effluxion of time, give notice of any vacancy which will occur or has occurred in the office of members appointed by the Minister on the recommendation of the Council.
- 8.2.3 The closing date for nominations shall be ten (10) days prior to the Council meeting immediately preceding the retirement date of the members or the date of the next meeting of the Council in the case of a vacancy occurring otherwise than by effluxion of time.

Schedule—*continued*

8.2.4 A ballot of members shall be held at a Council meeting preceding the retirement date of the member and such ballot shall be conducted as nearly as possible in accordance with the procedure contained in subsection 7.7 of section 7 of this Statute. In the case of a vacancy occurring otherwise than by effluxion of time the ballot shall be held as and when determined by the Council.

9.0 MEMBERS APPOINTED BY THE GOVERNOR

9.1 There shall be seven (7) persons appointed by the Governor under the Act.

9.2 The Chairman shall notify the Minister of the occurrence of a casual vacancy or of the impending expiry of the term of office of an appointed member.

10.0 ELECTION OF CHAIRMAN

10.1 When the office of Chairman becomes vacant in accordance with subsection (4) of section 16 of the Act, the Council shall elect a person, whether a member or not, to be the Chairman for a term not exceeding three (3) years.

10.2 Nominations of Chairman

10.2.1 Any member of the Council may nominate in writing a person as Chairman.

10.2.2 In the case of a vacancy arising under section 15 (a) of the Act, the Director shall, three (3) months prior to the completion of the existing term of office, call for nominations to fill the forthcoming vacancy.

10.2.3 In the case of a vacancy arising under sections 15 (b) to (g) of the Act (but subject to subsection 6 of section 15 of the Act) the Director shall within fourteen (14) days call for nominations to fill the vacancy.

10.2.4 The closing date for nominations shall be ten (10) days prior to the Council Meeting at which the election is to take place.

10.3 Election of Chairman

A ballot of Council members shall be conducted as nearly as possible in accordance with the procedure contained in subsection 7.7 of section 7 of this Statute.

11.0 ELECTION OF DEPUTY CHAIRMAN

11.1 When the office of Deputy Chairman is vacant or becomes vacant in accordance with subsection (5) of section 15 of the Act, the Council shall elect a member to be Deputy Chairman for a term not exceeding three (3) years.

11.2 Nominations of Deputy Chairman

11.2.1 Any member of the Council may nominate in writing a member as Deputy Chairman.

11.2.2 In the case of a vacancy arising under section 15 (a) of the Act, the Director shall, three (3) months prior to the completion of the existing term of office call for nominations to fill the forthcoming vacancy.

11.2.3 In the case of a vacancy arising under sections 15 (b) to (g) of the Act, the Director shall forthwith call for nominations to fill the vacancy.

11.3 Election of Deputy Chairman

A ballot of Council members shall be conducted as nearly as possible in accordance with the procedure contained in subsection 7.7 of section 7 of this Statute.

12.0 CHIEF EXECUTIVE OFFICER

The Chief Executive Officer of the College shall be known by the title "Director" and shall be the Chief Executive Officer and the chief academic officer of the College and shall have such powers as are vested in him by virtue of the Act, the Statutes, the Rules and the By-laws and such other powers as are lawfully delegated to him by Council from time to time.

13.0 CONDUCT OF COUNCIL MEETINGS**13.1 Council to Meet**

13.1.1 The Council shall hold such meetings as are necessary for the exercise of its functions.

13.1.2 The Chairman may at any time convene a meeting of the Council.

Schedule—*continued*

13.1.3 Upon the written request of any four (4) members of the Council, the Chairman shall convene a special meeting of the Council to be held within fourteen (14) days of the request. The written request shall set forth the object or objects for which the meeting is required.

13.2 Quorum

13.2.1 At a meeting of the Council not less than one-half of the total number of members for the time being shall constitute a quorum.

13.2.2 In the event of a quorum not being present within half-an-hour after the time appointed for a meeting, the meeting shall be adjourned to a time not later than fourteen (14) days after the date of such adjournment.

13.3 Passage of Resolutions—At a meeting of the Council:

13.3.1 all motions shall be passed on the basis of a majority of the valid votes of members present;

13.3.2 the Chairman shall have a deliberative vote only;

13.3.3 when any question voted upon by the Council results in an equal number for and against, the Chairman shall declare the question lost.

13.4 Rescinding of a Resolution

A resolution of the Council shall not be rescinded unless notice of the intention to propose such rescission is placed on the agenda of a meeting.

13.5 Committees of the Council

13.5.1 The Council from time to time may:

(i) appoint committees either for general or specific purposes;

(ii) require a committee to advise the Council in respect of any matter or class of matters.

13.5.2 The membership of committees appointed by the Council shall be determined by the Council and may include persons who are not members of the Council.

13.5.3 The Director shall be an *ex officio* member of all committees established by the Council except when specifically excluded by resolution of the Council.

13.6 Delegation of Power

The Director shall cause an appropriate officer of the College to establish and maintain a register of all resolutions of the Council passed pursuant of section 25 of the Act delegating all or any of the Council's powers, authorities, duties and functions under the Act and all resolutions revoking any such delegation.

13.7 Rules of Debate

Subject to the provisions of this Statute, the Chairman shall regulate the proceedings of all meetings of the Council.

The Common Seal of the Claremont Teachers College was hereto affixed by the authority of a resolution of the Council of the College in the presence of:

[L.S.]

W. G. YOUNG,
Chairman (or member presiding).

C. MAKIN,
Director.

Date 13th June, 1979.

Approved by His Excellency the Governor in Executive Council the 25th day of July, 1979.

R. D. DAVIES,
Clerk of the Council.

STATE TENDER BOARD OF WESTERN AUSTRALIA.

Tenders for Government Supplies

Date of Advertising	Schedule No.	Supplies Required	Date of Closing
1979			1979
July 13	422A/1979	Skid Mounted Transportable Laboratories (2 only)—M.R.D.	Aug. 9
July 13	436A/1979	Electro-Medical Equipment for Hospitals (3 year period)—Medical Dept	Aug. 9
July 13	438A/1979	Power Supply System for Beenyup Wastewater Treatment Plant—M.W.B.	Aug. 9
July 20	441A/1979	Wagon Wheels (500 only) Narrow Gauge—Westrail	Aug. 9
July 20	442A/1979	Electric Lamps (1 or 2 year period)—Various Departments (excluding Westrail)	Aug. 9
July 27	459A/1979	Retroflective Guide Sign Panels (754 m ²) (182 only)—M.R.D.	Aug. 9
July 20	439A/1979	Control Valve System (18 valves) for Canning Vale Effluent Recharge Scheme—M.W.B.	Aug. 16
July 20	443A/1979	Switch Blades and Stock Rails (96 of each)—Westrail	Aug. 16
July 20	455A/1979	6 tonne Truck mounted crane (1 only)—P.W.D.	Aug. 16
July 27	457A/1979	Reflux Valves (400 mm–800 mm Diameter) (8 only)—M.W.B.	Aug. 16
July 27	458A/1979	Western Australian Motor Cycle Plates (10 000 Sets)—R.T.A.	Aug. 16
July 27	460A/1979	Single Side Band Radio Transceivers (50 only) and Equipment—P.W.D.	Aug. 23
Aug. 3	473A/1979	Hospital Furniture—Group 4 —Trolleys—Couches—Lockers (1 Year Period)—P.W.D.	Aug. 23
Aug. 3	485A/1979	Crushed Rock Screenings (Approx. 8 690 m ³)—M.R.D.	Aug. 23
Aug. 3	472A/1979	Magnetic Flowmeters for Canning Vale Ground Water Recharge Plant—M.W.B.	Aug. 30
Aug. 3	484A/1979	Brushes for Painters Use (1 Year Period)—Various Departments	Aug. 30
Aug. 3	487A/1979	Locomotive Wheels (250 Only)—Westrail	Aug. 30
July 6	420A/1979	Road Lining Machine Platform (1 only)—M.R.D.	Sept. 6
July 13	433A/1979	Sludge Collection Equipment for Primary Sedimentation Tanks at Point Peron Wastewater Treatment Plant—M.W.B.	Sept. 6
SERVICE REQUIRED			
July 13	435A/1979	Removal of Bodies to the City Morgue within an approximate radius of eighty kilometres of the City Morgue (1 year period)	Aug. 9
Aug. 3	486A/1979	Charter of Two Helicopters for Donkey Control in Kimberleys between September 24, 1979 and November 6, 1979—A.P.B.	Aug. 23

For Sale by Tender

Date of Advertising	Schedule No.	For Sale	Date of Closing
1979			1979
July 20	440A/1979	1974 Toyota FJ45 Panel Van (UQR 561), 1975 Holden HJ 1 Ton Truck (UQS 649) and Datsun 4 x 4 Table Top (UQX 985) at Broome	Aug. 9
July 20	445A/1979	1975 Holden HJ Station Sedan (UQS 853) and 1975 Holden HJ 1 Tonne Truck (UQR 993) at Carnarvon	Aug. 9
July 20	446A/1979	1974 Toyota Landcruiser Van (UQP 955) (Recalled) at Kalgoorlie	Aug. 9
July 20	447A/1979	1975 Holden HJ Station Sedan (UQX 175) and 1977 Holden HX Utility (UQA 944) at Karratha	Aug. 9
July 20	448A/1979	1976 Falcon XC Panel Van (UQY 805) at Wyndham	Aug. 9
July 20	449A/1979	1965 Bedford Table Top Truck, 3.6 Tonne (UQE 486) at Jarrahdale	Aug. 9
July 20	450A/1979	Bedford 3.6 Tonne Table Top Trucks (UQE 955, UQE 485) and 1963 Dodge AT4 Table Top Truck at Dwellingup	Aug. 9
July 20	451A/1979	Stothert and Pitt 28W Vibrating Roller (PW 3) at Kununurra	Aug. 9
July 20	454A/1979	Generator Sets (3 only), Diesel Engines (4 only), Concrete Mixer (1 only) and Gear Reduction Box (1 only) at Carnarvon	Aug. 9
July 27	456A/1979	Ropa RP 216 Mess Caravan (PW 49) at East Perth	Aug. 9
July 27	461A/1979	1977 Hamada 700 CD Printing Press at the W.A. Museum, Perth	Aug. 9
July 27	464A/1979	1975 Holden HJ Station Sedan (XIG 616) and 1975 Holden HJ Sedan (XIU 251) at East Perth	Aug. 9
July 27	462A/1979	A.N.I. Perkins 3KVA Generating Set (MRD 605) and Petter Markon 4KVA Generating Set (MRD 422) at Derby	Aug. 16
July 27	463A/1979	Toyota FJ45 4WD Utility (UQR 861) at Kununurra	Aug. 16
July 27	465A/1979	1976 Toyota FJ45 Utility (UQZ 191) and 1974 Holden HJ Station Sedan (UQR 041) at Port Hedland	Aug. 16
July 27	466A/1979	Bedford CFS 250 Panel Van (UQL 221), 1976 Holden HX Sedan (UQZ 828), 1976 Holden HX 1 Ton Truck (UQZ 901) and 1976 Holden HJ Panel Van (UQY 475) at Geraldton	Aug. 16
July 27	467A/1979	1977 Holden HX Utility (XQA 025) at Esperance	Aug. 16
July 27	468A/1979	1975 Holden HJ Station Sedan (UQS 136) at Wyndham	Aug. 16
July 27	469A/1979	1975 Holden HJ Station Sedan (UQR 284) at Broome	Aug. 16
July 27	470A/1979	1975 Ford F100 Utility (UQY 954) at Carnarvon	Aug. 16
July 27	471A/1979	1974 Dodge 1500 kg Truck (UQQ 054) at Meekatharra	Aug. 16
Aug. 3	475A/1979	Dodge 5-7 Ton Crew Cab Truck (MRD 467) at East Perth	Aug. 16
Aug. 3	476A/1979	Bedford Self Propelled Road Suction Sweeper (MRD 463) at East Perth	Aug. 16
Aug. 3	477A/1979	Land Rover Utilities (6 Only); Suzuki Vans (4 Only) and Toyota Utilities (2 Only) at Forrestfield	Aug. 16
Aug. 3	479A/1979	McDonald Pave Markers (MRD 412—MRD 414) at East Perth	Aug. 16
Aug. 3	480A/1979	Dodge D5N Flat Top Truck (MRD 1631); Dodge AT4 Crew Cab Truck (MRD 142); Ford DO810 Tip Truck (MRD 871) at East Perth	Aug. 16
Aug. 3	489A/1979	Chamberlain Super 90 Tractor (MRD 902) at East Perth	Aug. 16
Aug. 3	474A/1979	Holden 1 Tonne Flat Top Truck (MRD 2037) at Kununurra	Aug. 23
Aug. 3	478A/1979	Toyota FJ45 Utility (UQS 808) and Toyota FJ45 Van (UQS 726) at Kununurra	Aug. 23
Aug. 3	481A/1979	1975 Holden HJ Station Sedan (UQS 507) at Derby	Aug. 23
Aug. 3	482A/1979	1973 Bedford 1½ Ton Truck (UQN 935) at Kununurra	Aug. 23

STATE TENDER BOARD OF WESTERN AUSTRALIA—*continued.*
For Sale by Tender—*continued*

Date of Advertising	Schedule No.	For Sale	Date of Closing
1979			1979
Aug. 3	483A/1979	1976 Dodge 1500 Kg Truck (UQX 760) and 1977 Holden HX 1 Tonne Truck (UQZ 440) at Geraldton	Aug. 23
Aug. 3	488A/1979	Bedford 3 Tonne Table Top Truck (UQP 715) at Derby	Aug. 23
Aug. 3	490A/1979	1961 Holden FC Sedan at Mount Barker	Aug. 23
Aug. 3	491A/1979	Assorted Used Tyres, Batteries, Drills, Rifles, Villiers Pumps, Knapsack Sprayers, Car Refrigerators and Winches at South Perth	Aug. 23
Aug. 3	492A/1979	Assorted Metal Fasteners, Hardware, Fittings and Equipment at Fremantle	Aug. 23
Aug. 3	493A/1979	1974 Dodge VJ Utility (UQP 868) at Port Hedland	Aug. 23
Aug. 3	494A/1979	Machine Handcock Woodwork Combination (1 Only) at Bunbury	Aug. 23
Aug. 3	495A/1979	1970 Volkswagen Kombi Van (UQQ 527) at Denmark	Aug. 23
Aug. 3	496A/1979	Scrap Steel (Approx. 150 Tonnes) at Northam	Aug. 23

Tenders addressed to the Chairman, State Tender Board, 74 Murray Street, Perth, will be received for the abovementioned schedules until 10 a.m. on the dates of closing.

Tenders must be properly endorsed on envelopes otherwise they are liable to rejection.

Tender forms and full particulars may be obtained on application at the Tender Board Office, 74 Murray Street, Perth and at points of inspection.

No Tender necessarily accepted.

B. E. CORBOY,
Chairman, Tender Board.

ACCEPTANCE OF TENDERS.

Schedule No.	Contractor	Particulars	Department Concerned	Rate
88A/79	General Motors Holden Sales Pty. Ltd.	Addendum to vehicles accepted from General Motors Holdens Sales Pty. Ltd., listed in <i>Government Gazette</i> dated July 27, 1979:— <i>Item C:</i> Holden Commodore 4 door Sedan with 2 850 cc Engine	Various	at \$4 554.20
		<i>Item H:</i> Holden Torana "SL" 4 door Sedan with 2 850 cc Engine	Various	at \$4 499.60
		Holden Commodore 4 door Sedan with 2 850 cc Engine	Various	at \$4 554.20
108A/79	N.C.R. Australia P/L.	Supply—N.C.R. Criterion Computer with supporting systems as specified	S.G.I.O.	For the sum of \$468 865
325A/79	Bushells Pty. Ltd.	Supply—Instant Coffee as specified <i>Item 1:</i> (a) Pablo in 50 gm Jars (b) Pablo in 100 gm Jars (c) Pablo in 200 gm Jars (d) Pablo in 300 gm Jars (e) Bushells in 500 gm Jars Bushells in 500 gm Tins Pablo in 500 gm Jars (f) Pablo in 1 kg Bags Pablo in 20 kg Bags <i>Item 2:</i> Bushells individual serve sachets	Various	at \$0.64 per jar at \$15.36 per ctn. 24 jars at \$1.22 per jar at \$29.28 per ctn. 24 jars at \$2.37 per jar at \$28.44 per ctn. 12 jars at \$3.57 per jar at \$21.42 per ctn. 6 jars at \$5.91 per jar at \$35.46 per ctn. 6 jars at \$5.95 per tin at \$35.70 per ctn. 6 tins at \$5.72 per jar at \$34.32 per ctn. 6 jars at \$11.23 per bag at \$67.38 per ctn. 6 bags at \$233.20 each at \$7.16 per ctn. 250 sachets
416A/79	Calsil Limited	Supply—Paving material as specified Interlocking sets of 60 mm thickness Interlocking sets of 35 mm thickness Segmented Units of 40 mm thickness	P.W.D.	at \$6.95 m ² at \$9.95 m ² at \$4.90 m ²
299A/79	R. J. McDougall	For Sale Purchase and Removal—Zetor Tractor, 1974 Model (UQQ 397) at Narrogin	Education Department	For the sum of \$910.50
345A/79	W. J. & H. M. Ellement	Purchase and Removal—Digested sludge at Woodmans Point	M.W.B.	at \$1.10 m ³
365A/79	B. J. Davies	Purchase and Removal—Holden Station Sedan, 1976 HX Model (UQZ 753) at Esperance	Dept. of Agriculture	For the sum of \$1 000
380A/79	All Tenders Declined	Purchase and Removal—Toyota Land Cruiser Van, 1975 Model (UQR 424) at Kalgoorlie	P.W.D.	
354A/79	Trans-West Air Charter (W.A.)	Services Aerial Charter for Aerial Baiting Campaign against Wild Dogs from 26th July, 1979 to 30th June, 1980	A.P.B.	at \$197 per hour flown
321A/79	Ray Mack Motors	Cancellations Purchase and Removal—Holden 1 Tonne Utility	P.W.D.	

GOVERNMENT PRINTING OFFICE OF W.A.
TENDERS FOR GOVERNMENT PRINTING

Tenders are invited for the supply of the undermentioned stores.
Tenders close at Wembley, at 10.00 a.m. on 13/8/79

Tender No.	Description	Size
CP 6188	2 000 Books of 50 in duplicate	245 x 185 mm
CP 6191	300 Books of 50 in quadruplicate	203 x 290 mm
CP 6192	60 000 Continuous 1-Part Forms	12 x 13 $\frac{3}{4}$ in.
CP 6193	25 000 Continuous 1-Part Forms	17 x 15 mm

SPECIAL NOTE—STOCK:

Tenderers are requested to specify—

1. Country of origin.
2. Brand or make of material.
3. In this contract preference may be given to W.A. or other Australian made stocks in accordance with Government Policy.

ACCEPTANCE OF TENDERS

Tender No.	Particulars of Stores	Successful Tenderer	Amount
			\$
CP 6111	100 Books of 100 in duplicate—200 leaves	A.C.S. Print	110.00
CP 6113	50 000 1-Part Continuous Pay Advice Slips	Barclay & Sharland	498.00
CP 6160	10 000 1-Part Continuous "Bank Deposit Slips"	Moore Paragon	209.30
CP 6114	40 Books of 50 in triplicate—150 leaves each	Swan Print	142.00
CP 6115	200 Books of 50 in duplicate—100 leaves each	Swan Print	130.00
CP 6120	500 Books in triplicate "Amateur Fishermans Licence"	Swan Print	815.00
CP 6121	1 000 Books of 50 in duplicate "Prescription Forms"	Swan Print	820.00
CP 6125	200 Books in duplicate	Cameo Graphics	471.00
CP 6124	250 Books in triplicate	Cameo Graphics	496.00
CP 6110	10 Pads of 100 leaves	J. Pilpel & Co.	26.95
CP 6109	30 000 Continuous "Bank Deposit Slips"	Barclay & Sharland	342.00

WILLIAM C. BROWN,
Government Printer.

WESTERN AUSTRALIAN GOVERNMENT RAILWAYS COMMISSION

Tenders for Supply

Date of Advertising	Contract No.	Supply Required	Date of Closing
24th May 1979	9692	6 or 9 or 13 Narrow Gauge Locomotives	11th Oct. 1979

Tenders addressed the Comptroller of Stores, Westrail, Post Office Box 40 Midland 6056 will be received until noon on the date of closing.

Tender documents and drawings are available on written application to the Comptroller of Stores at the above postal address or may be picked up at Stores Branch, Montreal Road, Midland.

No tender necessarily accepted.

C. H. MENAGH,
Comptroller of Stores.

APPOINTMENTS.

(Under section 6 of the Registration of Births, Deaths and Marriages Act, 1961-1975.)

Registrar General's Office,
Perth, 30th July, 1979.

THE following appointments have been approved:—

R.G. No. 41/72.—Mr Ian Kim Loxton has been appointed as District Registrar of Births, Deaths and Marriages for the Mt. Margaret Registry District to maintain an office at Leonora during the absence on leave of Mr. Ross William Collins. This appointment dated from 20th July, 1979.

R.G. No. 67/72.—Sergeant Maxwell John Douglas has been appointed as Assistant District Registrar of Births and Deaths for the Northam Reg-

istry District to maintain an office at Cunderdin during the absence on leave of Sergeant N. R. Dawson. This appointment dates from 30th July, 1979.

R.G. No. 68/73.—Constable Carl Fred Fisher has been appointed as Assistant District Registrar of Births and Deaths for the Moora Registry District to maintain an office at Dalwallinu during the absence on leave of Senior Constable N. D. Hickey. This appointment dates from 30th July, 1979.

R.G. No. 65/73.—Constable Phillip Harris has been appointed as Assistant District Registrar of Births and Deaths for the Williams Registry District to maintain an office at Corrigin during the absence on leave of Senior Constable K. J. Hessen. This appointment dates from 30th July, 1979.

E. C. RIEBELING,
Registrar General.

MINING ACT, 1904.
(Regulation 180.)

Warden's Office,
Marble Bar, 24th May, 1979.

TAKE notice that it is the intention of the Warden of the Goldfield or Mineral Field mentioned hereunder, on the date mentioned, to issue out of the Warden's Court an order authorising the cancellation of registration of the undermentioned Mining Tenements in accordance with Regulation 180 of the Mining Act, 1904. An order may issue in the absence of the registered holder, but should he desire to object to such order he must, before the date mentioned, lodge at the Warden's Office an objection containing the grounds of such objection, and, on the date mentioned, the Warden will proceed to hear and determine the same, in accordance with the evidence then submitted.

P. G. THOBAVEN,
Warden.

To be heard at the Warden's Court, Marble Bar on Thursday the 9th day of August, 1979.

No.; Name of Registered Holder; Address; Reason for Cancellation.

PILBARA GOLDFIELD.

Marble Bar District.

Mineral Claims.

- 268—Longreach Manganese Pty Limited; G.P.O. Box 2663, Sydney; non-payment of rent.
- 274—Longreach Manganese Pty Limited; G.P.O. Box 2663, Sydney; non-payment of rent.
- 587—Stubbs, Stuart Henry; P.O. Box 10, Marble Bar; non-payment of rent.
- 588—Stubbs, Stuart Henry; P.O. Box 10, Marble Bar; non-payment of rent.
- 713—Stubbs, Stuart Henry; P.O. Box 10, Marble Bar; non-payment of rent.
- 716—Stubbs, Stuart Henry; P.O. Box 10, Marble Bar; non-payment of rent.
- 717—Stubbs, Stuart Henry; P.O. Box 10, Marble Bar; non-payment of rent.
- 1076—Stubbs, Stuart Henry; P.O. Box 10, Marble Bar; non-payment of rent.
- 1077—Stubbs, Stuart Henry; P.O. Box 10, Marble Bar; non-payment of rent.
- 1112—Stubbs, Stuart Henry; P.O. Box 10, Marble Bar; non-payment of rent.
- 1393—Kitcher Mining N.L.; 4th Floor, 524 Hay Street, Perth; non-payment of rent.
- 1525—Longreach Manganese Pty Limited; G.P.O. Box 2663, Sydney; non-payment of rent.
- 1537—Longreach Manganese Pty Limited; G.P.O. Box 2663, Sydney; non-payment of rent.
- 1538—Longreach Manganese Pty Limited; G.P.O. Box 2663, Sydney; non-payment of rent.
- 1539—Longreach Manganese Pty Limited; G.P.O. Box 2663, Sydney; non-payment of rent.
- 1540—Longreach Manganese Pty Limited; G.P.O. Box 2663, Sydney; non-payment of rent.
- 1541—Longreach Manganese Pty Limited; G.P.O. Box 2663, Sydney; non-payment of rent.
- 1542—Longreach Manganese Pty Limited; G.P.O. Box 2663, Sydney; non-payment of rent.
- 1545—Longreach Manganese Pty Limited; G.P.O. Box 2663, Sydney; non-payment of rent.
- 1546—Longreach Manganese Pty Limited; G.P.O. Box 2663, Sydney; non-payment of rent.
- 1547—Longreach Manganese Pty Limited; G.P.O. Box 2663, Sydney; non-payment of rent.
- 1548—Longreach Manganese Pty Limited; G.P.O. Box 2663, Sydney; non-payment of rent.
- 1551—Longreach Manganese Pty Limited; G.P.O. Box 2663, Sydney; non-payment of rent.
- 1552—Longreach Manganese Pty Limited; G.P.O. Box 2663, Sydney; non-payment of rent.
- 1553—Longreach Manganese Pty Limited; G.P.O. Box 2663, Sydney; non-payment of rent.
- 5504—Merry, Hugh Geoffrey; Glengarry, P.O. Box 291, Benalla; non-payment of rent.
- 45/6184—Mogul Mining N.L.; 4th Floor, 524 Hay Street, Perth; non-payment of rent.
- 45/7013—Ord Riddley Mining Pty Ltd; c/o M. C. Grey & Co, 46 Parliament Place, West Perth; non-payment of rent.
- 45/7548—Ord Riddley Mining Pty Ltd; c/o M. C. Grey & Co, 46 Parliament Place, West Perth; non-payment of rent.
- 45/7999—Aquitaine Australia Minerals Pty Ltd; P.O. Box 725, North Sydney; non-payment of rent.
- 45/8000—Aquitaine Australia Minerals Pty Ltd; P.O. Box 725, North Sydney; non-payment of rent.
- 45/8001—Aquitaine Australia Minerals Pty Ltd; P.O. Box 725, North Sydney; non-payment of rent.
- 45/8002—Aquitaine Australia Minerals Pty Ltd; P.O. Box 725, North Sydney; non-payment of rent.
- 45/8003—Aquitaine Australia Minerals Pty Ltd; P.O. Box 725, North Sydney; non-payment of rent.
- 45/8004—Aquitaine Australia Minerals Pty Ltd; P.O. Box 725, North Sydney; non-payment of rent.
- 45/8011A—Otter Exploration N.L.; 328 Great Eastern Highway, Redcliffe; non-payment of rent.
- 45/8012—Otter Exploration N.L.; 328 Great Eastern Highway, Redcliffe; non-payment of rent.
- 45/8013—Otter Exploration N.L.; 328 Great Eastern Highway, Redcliffe; non-payment of rent.
- 45/8014—Otter Exploration N.L.; 328 Great Eastern Highway, Redcliffe; non-payment of rent.
- 45/8015—Otter Exploration N.L.; 328 Great Eastern Highway, Redcliffe; non-payment of rent.
- 45/8016—Otter Exploration N.L.; 328 Great Eastern Highway, Redcliffe; non-payment of rent.
- 45/8017—Otter Exploration N.L.; 328 Great Eastern Highway, Redcliffe; non-payment of rent.
- 45/8018—Otter Exploration N.L.; 328 Great Eastern Highway, Redcliffe; non-payment of rent.
- 45/8019—Otter Exploration N.L.; 328 Great Eastern Highway, Redcliffe; non-payment of rent.
- 45/8097—Stubbs, Maurice Trevor; P.O. Box 10, Marble Bar; non-payment of rent.
- 45/8102—Otter Exploration N.L.; 328 Great Eastern Highway, Redcliffe; non-payment of rent.
- 45/8103—Otter Exploration N.L.; 328 Great Eastern Highway, Redcliffe; non-payment of rent.
- 45/8118—Dowling, Raymond Laurence; 75 Limpet Crescent, South Hedland; non-payment of rent.

- 45/8313—Otter Exploration N.L.; 328 Great Eastern Highway, Redcliffe; non-payment of rent.
- 45/8315—Otter Exploration N.L.; 328 Great Eastern Highway, Redcliffe; non-payment of rent.
- 45/8316—Otter Exploration N.L.; 328 Great Eastern Highway, Redcliffe; non-payment of rent.
- 45/8317—Otter Exploration N.L.; 328 Great Eastern Highway, Redcliffe; non-payment of rent.
- 45/8318—Otter Exploration N.L.; 328 Great Eastern Highway, Redcliffe; non-payment of rent.
- 45/8335—ANZ Investments; 84 Pitt Street, Sydney; non-payment of rent.
- 45/8338—Aquitaine Australia Minerals Pty. Ltd.; P.O. Box 725, North Sydney; non-payment of rent.
- 45/8369—McAllister, Norman Robert; 39 Palmerston Street, St. James; non-payment of rent.
McAllister, Marie Arnold; 39 Palmerston Street, St. James; non-payment of rent and no Miners Right.
- 45/8399—Mitchell, Albert Edward; c/o P.O. Box 184, Port Hedland; non-payment of rent.
Menzell, Bruce Walter; c/o P.O. Box 184, Port Hedland; non-payment of rent.
O'Meara, Denis William; c/o P.O. Box 184, Port Hedland; non-payment of rent.
- 45/8400—Aquitaine Australia Minerals Pty. Ltd.; P.O. Box 725, North Sydney; non-payment of rent.
- 45/8401—Aquitaine Australia Minerals Pty. Ltd.; P.O. Box 725, North Sydney; non-payment of rent.
- 45/8544—Otter Exploration N.L.; 328 Great Eastern Highway, Redcliffe; non-payment of rent.
- 45/8545—Otter Exploration N.L.; 328 Great Eastern Highway, Redcliffe; non-payment of rent.
- 45/8546—Otter Exploration N.L.; 328 Great Eastern Highway, Redcliffe; non-payment of rent.
- 45/8594—O'Meara, Denis William; P.O. Box 184, Port Hedland; non-payment of rent.
- 45/8617—Bury, Alan Kings; 29 Gratwick Street, Port Hedland; non-payment of rent.
- 45/8618—Gimusa, Stevo; c/o P.O. Box 64, Port Hedland; non-payment of rent.
- 45/8631—Ingram, Peter Anthony John; Lot 4, Buckingham Street, Kelmscott; non-payment of rent.
Ingram, Mary Margaret; Lot 4, Buckingham Street, Kelmscott; non-payment of rent.
- 45/8632—Ingram, Peter Anthony John; Lot 4, Buckingham Street, Kelmscott; non-payment of rent.
Ingram, Mary Margaret; Lot 4, Buckingham Street, Kelmscott; non-payment of rent.
- 45/8633—Ingram, Peter Anthony John; Lot 4, Buckingham Street, Kelmscott; non-payment of rent.
Ingram, Mary Margaret; Lot 4, Buckingham Street, Kelmscott; non-payment of rent.
- 45/8634—Ingram, Peter Anthony John; Lot 4, Buckingham Street, Kelmscott; non-payment of rent.
Ingram, Mary Margaret; Lot 4, Buckingham Street, Kelmscott; non-payment of rent.
- 45/8635—Ingram Peter Anthony John; Lot 4, Buckingham Street, Kelmscott; non-payment of rent.
- Ingram, Mary Margaret; Lot 4, Buckingham Street, Kelmscott; non-payment of rent.
- 45/8636—Ingram, Peter Anthony John; Lot 4, Buckingham Street, Kelmscott; non-payment of rent.
- Ingram, Mary Margaret; Lot 4, Buckingham Street, Kelmscott; non-payment of rent.
- 45/8637—Ingram, Peter Anthony John; Lot 4, Buckingham Street, Kelmscott; non-payment of rent.
- Ingram, Mary Margaret; Lot 4, Buckingham Street, Kelmscott; non-payment of rent.
- 45/8638—Ingram, Peter Anthony John; Lot 4, Buckingham Street, Kelmscott; non-payment of rent.
Ingram, Mary Margaret; Lot 4, Buckingham Street, Kelmscott; non-payment of rent.
- 45/8639—Ingram, Peter Anthony John; Lot 4, Buckingham Street, Kelmscott; non-payment of rent.
Ingram, Mary Margaret; Lot 4, Buckingham Street, Kelmscott; non-payment of rent.
- 45/8640—Ingram, Peter Anthony John; Lot 4, Buckingham Street, Kelmscott; non-payment of rent.
Ingram, Mary Margaret; Lot 4, Buckingham Street, Kelmscott; non-payment of rent.
- 45/8641—Ingram, Peter Anthony John; Lot 4, Buckingham Street, Kelmscott; non-payment of rent.
Ingram, Mary Margaret; Lot 4, Buckingham Street, Kelmscott; non-payment of rent.
- 45/8642—Ingram, Peter Anthony John; Lot 4, Buckingham Street, Kelmscott; non-payment of rent.
Ingram, Mary Margaret; Lot 4, Buckingham Street, Kelmscott; non-payment of rent.
- 45/8643—Ingram, Mary Margaret; Lot 4, Buckingham Street, Kelmscott; non-payment of rent.
- 45/8644—Ingram, Peter Anthony John; Lot 4, Buckingham Street, Kelmscott; non-payment of rent.
Ingram, Mary Margaret; Lot 4, Buckingham Street, Kelmscott; non-payment of rent.
- 45/8668—Mt. Newman Mining Co. Pty. Ltd.; P.O. Box 7122, Cloisters Square, Perth; non-payment of rent.
- 45/8685—O'Meara, Denis William; P.O. Box 184, Port Hedland; non-payment of rent.
- 45/8737—Otter Exploration N.L.; 328 Great Eastern Highway, Redcliffe; non-payment of rent.
Spargos Exploration N.L.; 328 Great Eastern Highway, Redcliffe; non-payment of rent.
Dredging Claims.
- 253—Cole, Ian James; P.O. Box 12, Marble Bar; non-payment of rent and no Miners Right.
Gilbert, Alan Henry; 65 Milverton Crescent, Karrinyup; non-payment of rent and no Miners Right.
Baran, Richard; P.O. Box 12, Marble Bar; non-payment of rent and no Miners Right.
- 481—Stubbs, Stuart Henry; P.O. Box 10, Marble Bar; non-payment of rent.
- 487—Stubbs, Stuart Henry; P.O. Box 10, Marble Bar; non-payment of rent.

- 532—Henderson, Elizabeth; c/o 2 Arkana Terrace, Moranbah, Queensland; non-payment of rent and no Miners Right.
Henderson, James Moffat; c/o 2 Arkana Terrace, Moranbah, Queensland; non-payment of rent and no Miners Right.
Henderson, James Raleigh; c/o 2 Arkana Terrace, Moranbah, Queensland; non-payment of rent and no Miners Right.
- 640—Stubbs, Stuart Henry; P.O. Box 10, Marble Bar; non-payment of rent.
- 45/946—Adamson, Derick Roy; Post Office, Marble Bar; non-payment of rent.
- 45/947—Adamson, Derick Roy; Post Office, Marble Bar; non-payment of rent.
- 45/948—Adamson, Derick Roy; Post Office, Marble Bar; non-payment of rent.
- 45/949—Adamson, Derick Roy; Post Office, Marble Bar; non-payment of rent.
- 45/950—Adamson, Derick Roy; Post Office, Marble Bar; non-payment of rent.
- 45/951—Adamson, Derick Roy; Post Office, Marble Bar; non-payment of rent.
- 45/952—Adamson, Derick Roy; Post Office, Marble Bar; non-payment of rent.
- 45/954—Adamson, Derick Roy; Post Office, Marble Bar; non-payment of rent.
- 45/955—Adamson, Derick Roy; Post Office, Marble Bar; non-payment of rent.
- 45/964—Adamson, Derick Roy; Post Office, Marble Bar; non-payment of rent.
- 45/965—Adamson, Derick Roy; Post Office, Marble Bar; non-payment of rent.
- 45/967—Adamson, Derick Roy; Post Office, Marble Bar; non-payment of rent.
- 45/985—Stubbs, Maurice Trevor; P.O. Box 10, Marble Bar; non-payment of rent.
- 45/986—Stubbs, Maurice Trevor; P.O. Box 10, Marble Bar; non-payment of rent.
- 45/1049—Stubbs, Stuart Henry; P.O. Box 10, Marble Bar; non-payment of rent.
- 45/1052—Lee, Rupert Shelbourn; Moolyella, via Marble Bar; non-payment of rent.
- 45/1055—Adamson, Derick Roy; Post Office, Marble Bar; non-payment of rent.
Adamson, Beryl Joyce; Post Office, Marble Bar; non-payment of rent.
- 45/1058—Adamson, Derick Roy; Post Office, Marble Bar; non-payment of rent.
Adamson; Beryl Joyce, Post Office, Marble Bar; non-payment of rent.
- Machinery Areas.**
- 65—Stubbs; Stuart Henry; P.O. Box 10, Marble Bar; non-payment of rent.
- 85—Cole, Ian James; P.O. Box 12, Marble Bar; non-payment of rent.
- Water Rights.**
- 32—Stubbs, Stuart Henry; P.O. Box 10, Marble Bar; non-payment of rent.
- 39—Stubbs, Stuart Henry; P.O. Box 10, Marble Bar; non-payment of rent.
- 153—Cole, Ian James; P.O. Box 12, Marble Bar; non-payment of rent and no Miners Right.
- 122—Gilbert, Alan Henry; P.O. Box 12, Marble Bar; non-payment of rent.
- Garden Areas.**
- 75—Smith, Andy; P.O. (Post Office), Marble Bar; non-payment of rent.
- 94—Griffiths, James Francis; P.O. Box 90, Marble Bar; non-payment of rent.
- Quarrying Areas.**
- 45/48—Pioneer Concrete W.A. Pty. Ltd.; 123 Burswood Road, Victoria Park, non-payment of rent.
- 45/49—Pioneer Concrete W.A. Pty. Ltd.; 123 Burswood Road, Victoria Park, non-payment of rent.
- 45/50—Pioneer Concrete W.A. Pty. Ltd.; 123 Burswood Road, Victoria Park, non-payment of rent.
- 45/51—Pioneer Concrete W.A. Pty. Ltd.; 123 Burswood Road, Victoria Park, non-payment of rent.
- 45/52—Pioneer Concrete W.A. Pty. Ltd.; 123 Burswood Road, Victoria Park, non-payment of rent.
- 45/53—Pioneer Concrete W.A. Pty. Ltd.; 123 Burswood Road, Victoria Park, non-payment of rent.
- 45/54—Pioneer Concrete W.A. Pty. Ltd.; 123 Burswood Road, Victoria Park, non-payment of rent.
- 45/55—Pioneer Concrete W.A. Pty. Ltd.; 123 Burswood Road, Victoria Park, non-payment of rent.
- 45/56—Pioneer Concrete W.A. Pty. Ltd.; 123 Burswood Road, Victoria Park, non-payment of rent.
- 45/57—Pioneer Concrete W.A. Pty. Ltd.; 123 Burswood Road, Victoria Park, non-payment of rent.
- 45/76—Landrigan, Anthony James; c/o P.O. Box 184, Port Hedland; non-payment of rent and no Miners Right.
- Nullagine District.**
- Mineral Claims.**
- 48L—Stubbs, Stuart Henry; P.O. Box 10, Marble Bar; non-payment of rent.
- 96L—Stubbs, Stuart Henry; P.O. Box 10, Marble Bar; non-payment of rent.
- 98L—Stubbs, Stuart Henry; P.O. Box 10, Marble Bar; non-payment of rent.
- 99L—Stubbs, Stuart Henry; P.O. Box 10, Marble Bar; non-payment of rent.
- 100L—Stubbs, Stuart Henry; P.O. Box 10, Marble Bar; non-payment of rent.
- 101L—Stubbs, Stuart Henry; P.O. Box 10, Marble Bar; non-payment of rent.
- 102L—Stubbs, Stuart Henry; P.O. Box 10, Marble Bar; non-payment of rent.
- 108L—Stubbs, Stuart Henry; P.O. Box 10, Marble Bar; non-payment of rent.
- 113L—Stubbs, Stuart Henry; P.O. Box 10, Marble Bar; non-payment of rent.
- 118L—Stubbs, Stuart Henry; P.O. Box 10, Marble Bar; non-payment of rent.
- 494L—Stubbs, Stuart Henry; P.O. Box 10, Marble Bar; non-payment of rent.
- 669L—Stubbs, Maurice Trevor; P.O. Box 10, Marble Bar; non-payment of rent.
- 670L—Stubbs, Maurice Trevor; P.O. Box 10, Marble Bar; non-payment of rent.
- 805L—Metramar Minerals Limited; P.O. Box 502, West Perth; non-payment of rent.
Mulga Mines Proprietary Limited; 110 Charles Street, Perth; non-payment of rent.
- 806L—Metramar Minerals Limited; P.O. Box 502, West Perth; non-payment of rent.
Mulga Mines Proprietary Limited; 110 Charles Street, Perth; non-payment of rent.
- 807L—Metramar Minerals Limited; P.O. Box 502, West Perth; non-payment of rent.
Mulga Mines Proprietary Limited; 110 Charles Street, Perth; non-payment of rent.
- 808L—Metramar Minerals Limited; P.O. Box 502, West Perth; non-payment of rent.
Mulga Mines Proprietary Limited; 110 Charles Street, Perth; non-payment of rent.
- 809L—Metramar Minerals Limited; P.O. Box 502, West Perth; non-payment of rent.
Mulga Mines Proprietary Limited; 110 Charles Street, Perth; non-payment of rent.

- 810L—Metramar Minerals Limited; P.O. Box 502, West Perth; non-payment of rent.
Mulga Mines Proprietary Limited; 110 Charles Street, Perth; non-payment of rent.
- 811L—Metramar Minerals Limited; P.O. Box 502, West Perth; non-payment of rent.
Mulga Mines Proprietary Limited; 110 Charles Street, Perth; non-payment of rent.
- 812L—Metramar Minerals Limited; P.O. Box 502, West Perth; non-payment of rent.
Mulga Mines Proprietary Limited; 110 Charles Street, Perth; non-payment of rent.
- 813L—Metramar Minerals Limited; P.O. Box 502, West Perth; non-payment of rent.
Mulga Mines Proprietary Limited; 110 Charles Street, Perth; non-payment of rent.
- 814L—Metramar Minerals Limited; P.O. Box 502, West Perth; non-payment of rent.
Mulga Mines Proprietary Limited; 110 Charles Street, Perth; non-payment of rent.
- 815L—Metramar Minerals Limited; P.O. Box 502, West Perth; non-payment of rent.
Mulga Mines Proprietary Limited; 110 Charles Street, Perth; non-payment of rent.
- 816L—Metramar Minerals Limited; P.O. Box 502, West Perth; non-payment of rent.
Mulga Mines Proprietary Limited; 110 Charles Street, Perth; non-payment of rent.
- 817L—Metramar Minerals Limited; P.O. Box 502, West Perth; non-payment of rent.
Mulga Mines Proprietary Limited; 110 Charles Street, Perth; non-payment of rent.
- 820L—Metramar Minerals Limited; P.O. Box 502, West Perth; non-payment of rent.
Mulga Mines Proprietary Limited; 110 Charles Street, Perth; non-payment of rent.
- 1751L—Metramar Minerals Limited; P.O. Box 502, West Perth; non-payment of rent.
Mulga Mines Proprietary Limited; 110 Charles Street, Perth; non-payment of rent.
- 1752L—Metramar Minerals Limited; P.O. Box 502, West Perth; non-payment of rent.
Mulga Mines Proprietary Limited; 110 Charles Street, Perth; non-payment of rent.
- 1753L—Metramar Minerals Limited; P.O. Box 502, West Perth; non-payment of rent.
Mulga Mines Proprietary Limited; 110 Charles Street, Perth; non-payment of rent.
- 1754L—Metramar Minerals Limited; P.O. Box 502, West Perth; non-payment of rent.
Mulga Mines Proprietary Limited; 110 Charles Street, Perth; non-payment of rent.
- 46/2509—Aquitaine Australia Minerals Pty Ltd; P.O. Box 725, North Sydney; non-payment of rent.
- 46/2510—Aquitaine Australia Minerals Pty Ltd; P.O. Box 725, North Sydney; non-payment of rent.
- 46/2511—Mitchell, Albert Edward; c/o P.O. Box 184, Port Hedland; non-payment of rent.
Menzel, Bruce Walter; c/o P.O. Box 184, Port Hedland; non-payment of rent.
O'Meara, Denis William; c/o P.O. Box 184, Port Hedland; non-payment of rent.
- 46/2513—Aquitaine Australia Minerals Pty Ltd; P.O. Box 725, North Sydney; non-payment of rent.
- 46/2518—Mitchell, Albert Edward; c/o P.O. Box 184, Port Hedland; non-payment of rent.
Menzel, Bruce Walter; c/o P.O. Box 184, Port Hedland; non-payment of rent.
O'Meara, Denis William; c/o P.O. Box 184, Port Hedland; non-payment of rent.
Carter, Kenneth; c/o P.O. Box 184, Port Hedland; non-payment of rent.
- 46/2519—Mitchell, Albert Edward; c/o P.O. Box 184, Port Hedland; non-payment of rent.
Menzel, Bruce Walter; c/o P.O. Box 184, Port Hedland; non-payment of rent.
O'Meara, Denis William; c/o P.O. Box 184, Port Hedland; non-payment of rent.
Carter, Kenneth; c/o P.O. Box 184, Port Hedland; non-payment of rent.
- 46/2520—Mitchell, Albert Edward; c/o P.O. Box 184, Port Hedland; non-payment of rent.
Menzel, Bruce Walter; c/o P.O. Box 184, Port Hedland; non-payment of rent.
O'Meara, Denis William; c/o P.O. Box 184, Port Hedland; non-payment of rent.
Carter, Kenneth; c/o P.O. Box 184, Port Hedland; non-payment of rent.
- 46/2521—Mitchell, Albert Edward; c/o P.O. Box 184, Port Hedland; non-payment of rent.
Menzel, Bruce Walter; c/o P.O. Box 184, Port Hedland; non-payment of rent.
O'Meara, Denis William; c/o P.O. Box 184, Port Hedland; non-payment of rent.
Carter, Kenneth; c/o P.O. Box 184, Port Hedland; non-payment of rent.
- 46/2533—Aquitaine Australia Minerals Pty Ltd; P.O. Box 725, North Sydney; non-payment of rent.
- 46/2534—Aquitaine Australia Minerals Pty Ltd; P.O. Box 725, North Sydney; non-payment of rent.
- 46/2535—Aquitaine Australia Minerals Pty Ltd; P.O. Box 725, North Sydney; non-payment of rent.
- 46/2536—Aquitaine Australia Minerals Pty Ltd; P.O. Box 725, North Sydney; non-payment of rent.
- 46/2537—Aquitaine Australia Minerals Pty Ltd; P.O. Box 725, North Sydney; non-payment of rent.
- 46/2540—Aquitaine Australia Minerals Pty Ltd; P.O. Box 725, North Sydney; non-payment of rent.
- 46/2541—Aquitaine Australia Minerals Pty Ltd; P.O. Box 725, North Sydney; non-payment of rent.
- 46/2556—D. F. D. Rhodes Pty Ltd; G.P.O. Box U 1942, Perth; non-payment of rent.
- 46/2557—D. F. D. Rhodes Pty Ltd; G.P.O. Box U 1942, Perth; non-payment of rent.
- 46/2558—D. F. D. Rhodes Pty Ltd; G.P.O. Box U 1942, Perth; non-payment of rent.
- 46/2559—D. F. D. Rhodes Pty Ltd; G.P.O. Box U 1942, Perth; non-payment of rent.
- 46/2560—D. F. D. Rhodes Pty Ltd; G.P.O. Box U 1942, Perth; non-payment of rent.
- 46/2561—D. F. D. Rhodes Pty Ltd; G.P.O. Box U 1942, Perth; non-payment of rent.
- 46/2605—Australia and New Zealand Exploration Company; 157-167 Liverpool Street, Sydney; non-payment of rent.
- 46/2633—Ingram, Peter Anthony John; Lot 4 Buckingham Road, Kelmescott; non-payment of rent.
Ingram, Mary Margaret; Lot 4 Buckingham Road, Kelmescott; non-payment of rent.
- 46/2707—Stubbs, Stuart Henry; P.O. Box 10, Marble Bar; non-payment of rent.

- 46/2708—United Petroleum Reserves N.L.; 94 Canterbury Road, Meddle Park, Vic; non-payment of rent.
- 46/2709—United Petroleum Reserves N.L.; 94 Canterbury Road, Meddle Park, Vic; non-payment of rent.
- 46/2710—United Petroleum Reserves N.L.; 94 Canterbury Road, Meddle Park, Vic; non-payment of rent.
- 46/2711—United Petroleum Reserves N.L.; 94 Canterbury Road, Meddle Park, Vic; non-payment of rent.
- 46/2712—United Petroleum Reserves N.L.; 94 Canterbury Road, Meddle Park, Vic; non-payment of rent.
- 46/2713—United Petroleum Reserves N.L.; 94 Canterbury Road, Meddle Park, Vic; non-payment of rent.

Dredging Claims.

- 46/115—Ingram, Peter Anthony John; Lot 4, Buckingham Street, Kelmscott; non-payment of rent.
Ingram, Mary Margaret; Lot 4, Buckingham Street, Kelmscott; non-payment of rent.
- 46/116—Ingram, Peter Anthony John; Lot 4, Buckingham Street, Kelmscott; non-payment of rent.
Ingram, Mary Margaret; Lot 4, Buckingham Street, Kelmscott; non-payment of rent.
- 46/117—Ingram, Peter Anthony John; Lot 4, Buckingham Street, Kelmscott; non-payment of rent.
Ingram, Mary Margaret; Lot 4, Buckingham Street, Kelmscott; non-payment of rent.
- 46/118—Ingram, Peter Anthony John; Lot 4, Buckingham Street, Kelmscott; non-payment of rent.
Ingram, Mary Margaret; Lot 4, Buckingham Street, Kelmscott; non-payment of rent.
- 46/119—Ingram, Peter Anthony John; Lot 4, Buckingham Street, Kelmscott; non-payment of rent.
Ingram, Mary Margaret; Lot 4, Buckingham Street, Kelmscott; non-payment of rent.
- 46/120—Ingram, Peter Anthony John; Lot 4, Buckingham Street, Kelmscott; non-payment of rent.
Ingram, Mary Margaret; Lot 4, Buckingham Street, Kelmscott; non-payment of rent.
- 46/121—Ingram, Peter Anthony John; Lot 4, Buckingham Street, Kelmscott; non-payment of rent.
Ingram, Mary Margaret; Lot 4, Buckingham Street, Kelmscott; non-payment of rent.
- 46/122—Ingram Peter Anthony John; Lot 4, Buckingham Street, Kelmscott; non-payment of rent.
Ingram, Mary Margaret; Lot 4, Buckingham Street, Kelmscott; non-payment of rent.
- 46/123—Ingram, Peter Anthony John; Lot 4, Buckingham Street, Kelmscott; non-payment of rent.
Ingram, Mary Margaret; Lot 4, Buckingham Street, Kelmscott; non-payment of rent.
- 46/124—Ingram, Peter Anthony John; Lot 4, Buckingham Street, Kelmscott; non-payment of rent.
Ingram, Mary Margaret; Lot 4, Buckingham Street, Kelmscott; non-payment of rent.
- 46/125—Ingram, Peter Anthony John; Lot 4, Buckingham Street, Kelmscott; non-payment of rent.
Ingram, Mary Margaret; Lot 4, Buckingham Street, Kelmscott; non-payment of rent.
Water Right.
- 46/50—Alcoa of Australia Limited; 22 Queen Street, Fremantle; non-payment of rent.

WEST PILBARA GOLDFIELD.

Mineral Claims.

- 48WP—Hancock, Langley George; 49 Stirling Highway, Nedlands; non-payment of rent.
- 67WP—Hancock, Langley George; 49 Stirling Highway, Nedlands; non-payment of rent.
- 68WP—Hancock, Langley George; 49 Stirling Highway, Nedlands; non-payment of rent.
- 130WP—Hancock, Langley George; 49 Stirling Highway, Nedlands; non-payment of rent.
- 305WP—Friendly Creek Mining Pty. Ltd; c/o P.O. Box 184, Port Hedland; non-payment of rent.
- 346WP—Cutbush, Ross Charles; P.O. Box 42, Wittenoom; non-payment of rent.
- 47/3035—Friendly Creek Mining Pty. Ltd.; c/o P.O. Box 184, Port Hedland; non-payment of rent.
- 47/3036—Friendly Creek Mining Pty. Ltd.; c/o P.O. Box 184, Port Hedland; non-payment of rent.
- 47/3040—Filippi, Filippo; c/o Durack Mawera Solicitors, 65 Francis Street, Perth; non-payment of rent.
- 47/3041—Filippi, Filippo; c/o Durack Mawera Solicitors, 65 Francis Street, Perth; non-payment of rent.
- 47/3121—Friendly Creek Mining Pty. Ltd.; c/o P.O. Box 184, Port Hedland; non-payment of rent.
- 47/3122—Friendly Creek Mining Pty. Ltd.; c/o P.O. Box 184, Port Hedland; non-payment of rent.
- 47/3123—Friendly Creek Mining Pty. Ltd.; c/o P.O. Box 184, Port Hedland; non-payment of rent.
- 47/3124—Friendly Creek Mining Pty. Ltd; c/o P.O. Box 184, Port Hedland; non-payment of rent.
- 47/3125—Friendly Creek Mining Pty. Ltd.; c/o P.O. Box 184, Port Hedland; non-payment of rent.
- 47/3126—Friendly Creek Mining Pty. Ltd.; c/o P.O. Box 184, Port Hedland; non-payment of rent.
- 47/3127—Friendly Creek Mining Pty. Ltd.; c/o P.O. Box 184, Port Hedland; non-payment of rent.
- 47/3128—Friendly Creek Mining Pty. Ltd.; c/o P.O. Box 184, Port Hedland; non-payment of rent.
- 47/3129—Friendly Creek Mining Pty. Ltd.; c/o P.O. Box 184, Port Hedland; non-payment of rent.
- 47/3130—Friendly Creek Mining Pty. Ltd.; c/o P.O. Box 184, Port Hedland; non-payment of rent.
- 47/3131—Friendly Creek Mining Pty. Ltd.; c/o P.O. Box 184, Port Hedland; non-payment of rent.
- 47/3132—Friendly Creek Mining Pty. Ltd.; c/o P.O. Box 184, Port Hedland; non-payment of rent.
- 47/3133—Friendly Creek Mining Pty. Ltd.; c/o P.O. Box 184, Port Hedland; non-payment of rent.

- 47/3134—Friendly Creek Mining Pty. Ltd.; c/o P.O. Box 184, Port Hedland; non-payment of rent.
- 47/3135—Friendly Creek Mining Pty. Ltd.; c/o P.O. Box 184, Port Hedland; non-payment of rent.
- 47/3418—Ruberto, Gennaro; c/o P.O. Box 8, Onslow; non-payment of rent and no Miners Right.
- 47/3474—Ruberto, Gennaro; c/o P.O. Box 8, Onslow; non-payment of rent, and no Miners Right.
- 47/3559—McAllister, Norman Robert; 39 Palmerston Street, St. James; non-payment of rent.
- 47/3560—McAllister, Norman Robert; 39 Palmerston Street, St. James; non-payment of rent.
- 47/3561—McAllister, Norman Robert; 39 Palmerston Street, St. James; non-payment of rent.
- 47/3562—McAllister, Norman Robert; 39 Palmerston Street, St. James; non-payment of rent.
- Quarrying Areas.
- 47/88—Head, Brian Geoffrey; P.O. Box 46, Karratha; non-payment of rent.
- 47/89—Head, Brian Geoffrey; P.O. Box 46, Karratha; non-payment of rent.
- 47/98—Ford, Andrew Thomas; 74 Crestwell Drive, Dianella; non-payment of rent.
- 47/99—Ford, Andrew Thomas; 74 Crestwell Drive, Dianella; non-payment of rent.

MINING ACT, 1904.

(Regulation 180.)

Warden's Office,
Coolgardie, 16th May, 1979.

TAKE notice that it is the intention of the Warden of the Goldfield or Mineral Field mentioned hereunder, on the date mentioned, to issue out of the Warden's Court an order authorising the cancellation of registration of the undermentioned Mining Tenements in accordance with Regulation 180 of the Mining Act, 1904. An order may issue in the absence of the registered holder, but should he desire to object to such order he must, before the date mentioned, lodge at the Warden's Office an objection containing the grounds of such objection, and, on the date mentioned, the Warden will proceed to hear and determine the same, in accordance with the evidence then submitted.

R. J. GETHING,
Warden.

To be heard at the Warden's Court, Coolgardie on Wednesday the 15th day of August, 1979.

No.; Name of Registered Holder; Address; Reason for Cancellation.

COOLGARDIE GOLDFIELD.

Coolgardie District.

Mineral Claims.

- 39—Selcast Exploration Ltd; 50 St. George's Terrace, Perth; non-payment of rent.
- 15/4517—Carpentaria Exploration Company Pty. Ltd.; 224 Dugan Street, Kalgoorlie; non-payment of rent.
- 15/4519—Carpentaria Exploration Company Pty. Ltd.; 224 Dugan Street, Kalgoorlie; non-payment of rent.
- 15/4521—Carpentaria Exploration Company Pty. Ltd.; 224 Dugan Street, Kalgoorlie; non-payment of rent.
- 15/4574—Hampton Areas Australia Pty. Ltd.; 93 Egan Street, Kalgoorlie; non-payment of rent.
- 15/4575—Hampton Areas Australia Pty. Ltd.; 93 Egan Street, Kalgoorlie; non-payment of rent.
- 15/4576—Hampton Areas Australia Pty. Ltd.; 93 Egan Street, Kalgoorlie; non-payment of rent.
- 15/4577—Hampton Areas Australia Pty. Ltd.; 93 Egan Street, Kalgoorlie; non-payment of rent.
- 15/4578—Hampton Areas Australia Pty. Ltd.; 93 Egan Street, Kalgoorlie; non-payment of rent.
- 15/4579—Hampton Areas Australia Pty. Ltd.; 93 Egan Street, Kalgoorlie; non-payment of rent.
- 15/4580—Hampton Areas Australia Pty. Ltd.; 93 Egan Street, Kalgoorlie; non-payment of rent.
- 15/4581—Hampton Areas Australia Pty. Ltd.; 93 Egan Street, Kalgoorlie; non-payment of rent.
- 15/4582—Hampton Areas Australia Pty. Ltd.; 93 Egan Street, Kalgoorlie; non-payment of rent.
- 15/4583—Hampton Areas Australia Pty. Ltd.; 93 Egan Street, Kalgoorlie; non-payment of rent.
- 15/4584—Hampton Areas Australia Pty. Ltd.; 93 Egan Street, Kalgoorlie; non-payment of rent.
- 15/4585—Hampton Areas Australia Pty. Ltd.; 93 Egan Street, Kalgoorlie; non-payment of rent.
- 15/4586—Hampton Areas Australia Pty. Ltd.; 93 Egan Street, Kalgoorlie; non-payment of rent.
- 15/4587—Hampton Areas Australia Pty. Ltd.; 93 Egan Street, Kalgoorlie; non-payment of rent.
- 15/4588—Hampton Areas Australia Pty. Ltd.; 93 Egan Street, Kalgoorlie; non-payment of rent.
- 15/4589—Hampton Areas Australia Pty. Ltd.; 93 Egan Street, Kalgoorlie; non-payment of rent.
- 15/4590—Hampton Areas Australia Pty. Ltd.; 93 Egan Street, Kalgoorlie; non-payment of rent.
- 15/4591—O'Meara, Dennis William; Box 184, Port Hedland; non-payment of rent.
Menzel, Bruce Walter; 108 Ward Street, Kalgoorlie; non-payment of rent.
Mitchell, Albert Edward; Box 12, Boulder; non-payment of rent.
- 15/4592—O'Meara, Dennis William; Box 184, Port Hedland; non-payment of rent.
Menzel, Bruce Walter; 108 Ward Street, Kalgoorlie; non-payment of rent.
Mitchell, Albert Edward; Box 12, Boulder; non-payment of rent.
- 15/4593—O'Meara, Dennis William; Box 184, Port Hedland; non-payment of rent.
Menzel, Bruce Walter; 108 Ward Street, Kalgoorlie; non-payment of rent.
Mitchell, Albert Edward; Box 12, Boulder; non-payment of rent.
- 15/4664—Otter Exploration N.L.; 328 Great Eastern Highway, Redcliffe; non-payment of rent.
Spargo's Exploration N.L.; 328 Great Eastern Highway, Redcliffe; non-payment of rent.
- 15/4665—Otter Exploration N.L.; 328 Great Eastern Highway, Redcliffe; non-payment of rent.
Spargo's Exploration N.L.; 328 Great Eastern Highway, Redcliffe; non-payment of rent.
- 15/4666—Otter Exploration N.L.; 328 Great Eastern Highway, Redcliffe; non-payment of rent.

- Spargo's Exploration N.L.; 328 Great Eastern Highway, Redcliffe; non-payment of rent.
- 15/4667—Otter Exploration N.L.; 328 Great Eastern Highway, Redcliffe; non-payment of rent.
- Spargo's Exploration N.L.; 328 Great Eastern Highway, Redcliffe; non-payment of rent.
- 15/4668—Otter Exploration N.L.; 328 Great Eastern Highway, Redcliffe; non-payment of rent.
- Spargo's Exploration N.L.; 328 Great Eastern Highway, Redcliffe; non-payment of rent.
- 15/4669—Otter Exploration N.L.; 328 Great Eastern Highway, Redcliffe; non-payment of rent.
- Spargo's Exploration N.L.; 328 Great Eastern Highway, Redcliffe; non-payment of rent.

MINING ACT, 1904.

(Regulation 180.)

Warden's Office,
Kununurra, 28th May, 1979.

TAKE notice that it is the intention of the Warden of the Goldfield or Mineral Field mentioned hereunder, on the date mentioned, to issue out of the Warden's Court an order authorising the cancellation of registration of the undermentioned Mining Tenements in accordance with Regulation 180 of the Mining Act, 1904. An order may issue in the absence of the registered holder, but should he desire to object to such order he must, before the date mentioned, lodge at the Warden's Office an objection containing the grounds of such objection, and, on the date mentioned, the Warden will proceed to hear and determine the same, in accordance with the evidence then submitted.

D. A. McCANN,
Warden.

To be heard at the Warden's Court, Kununurra,
on Wednesday the 15th day of August, 1979.

KIMBERLEY GOLDFIELD.

Mineral Claim.

No.; Name of Registered Holder; Address; Reason for Cancellation.

- 80/2938—Uranerzbergbau-GMBH & Co K.G.; 6th Floor, Law Chambers, Cathedral Square, Perth; non-payment of rent.
- 80/2939—Uranerzbergbau-GMBH & Co K.G.; 6th Floor, Law Chambers, Cathedral Square, Perth; non-payment of rent.
- 80/2940—Uranerzbergbau-GMBH & Co. G.G.; 6th Floor, Law Chambers, Cathedral Square, Perth; non-payment of rent.
- 80/2941—Uranerzbergbau-GMBH & Co K.G.; 6th Floor, Law Chambers, Cathedral Square, Perth; non-payment of rent.
- 80/2943—Uranerzbergbau-GMBH & Co K.G.; 6th Floor, Law Chambers, Cathedral Square, Perth; non-payment of rent.
- 80/2944—Uranerzbergbau-GMBH & Co K.G.; 6th Floor, Law Chambers, Cathedral Square, Perth; non-payment of rent.
- 80/2945—Uranerzbergbau-GMBH & Co K.G.; 6th Floor, Law Chambers, Cathedral Square, Perth; non-payment of rent.
- 80/2946—Uranerzbergbau-GMBH & Co K.G.; 6th Floor, Law Chambers, Cathedral Square, Perth; non-payment of rent.
- 80/2948—Uranerzbergbau-GMBH & Co K.G.; 6th Floor, Law Chambers, Cathedral Square, Perth; non-payment of rent.

- 80/2949—Uranerzbergbau-GMBH & Co K.G.; 6th Floor, Law Chambers, Cathedral Square, Perth; non-payment of rent.
- 80/2950—Uranerzbergbau-GMBH & Co K.G.; 6th Floor, Law Chambers, Cathedral Square, Perth; non-payment of rent.
- 80/2951—Uranerzbergbau-GMBH & Co K.G.; 6th Floor, Law Chambers, Cathedral Square, Perth; non-payment of rent.
- 80/3753—Mimets Exploration Pty. Ltd.; P.O. Box 168, West Perth; non-payment of rent.
- 80/3754—Mimets Exploration Pty. Ltd.; P.O. Box 168, West Perth; non-payment of rent.
- 80/3755—Mimets Exploration Pty. Ltd.; P.O. Box 168, West Perth; non-payment of rent.
- 80/3756—Mimets Exploration Pty. Ltd.; P.O. Box 168, West Perth; non-payment of rent.
- 80/3757—Mimets Exploration Pty. Ltd.; P.O. Box 168, West Perth; non-payment of rent.
- 80/3758—Mimets Exploration Pty. Ltd.; P.O. Box 168, West Perth; non-payment of rent.
- 80/3759—Mimets Exploration Pty. Ltd.; P.O. Box 168, West Perth; non-payment of rent.
- 80/3760—Mimets Exploration Pty. Ltd.; P.O. Box 168, West Perth; non-payment of rent.
- 80/3761—Mimets Exploration Pty. Ltd.; P.O. Box 168, West Perth; non-payment of rent.
- 80/3762—Mimets Exploration Pty. Ltd.; P.O. Box 168, West Perth; non-payment of rent.
- 80/3763—Mimets Exploration Pty. Ltd.; P.O. Box 168, West Perth; non-payment of rent.
- 80/3764—Mimets Exploration Pty. Ltd.; P.O. Box 168, West Perth; non-payment of rent.
- 80/3765—Mimets Exploration Pty. Ltd.; P.O. Box 168, West Perth; non-payment of rent.
- 80/3766—Mimets Exploration Pty. Ltd.; P.O. Box 168, West Perth; non-payment of rent.
- 80/3767—Mimets Exploration Pty. Ltd.; P.O. Box 168, West Perth; non-payment of rent.
- 80/3768—Mimets Exploration Pty. Ltd.; P.O. Box 168, West Perth; non-payment of rent.
- 80/3769—Mimets Exploration Pty. Ltd.; P.O. Box 168, West Perth; non-payment of rent.
- 80/3770—Mimets Exploration Pty. Ltd.; P.O. Box 168, West Perth; non-payment of rent.
- 80/4542—International Nickel Australia Ltd.; 1205 Hay St., West Perth, W.A.; non-payment of rent.
- 80/4566—International Nickel Australia Ltd.; 1205 Hay St., West Perth, W.A.; non-payment of rent.
- 80/4656—International Nickel Australia Ltd.; 1205 Hay St., West Perth, W.A.; non-payment of rent.
- 80/4657—International Nickel Australia Ltd.; 1205 Hay St., West Perth, W.A.; non-payment of rent.
- 80/4996—Richard John Riley; 31 Boronia Crescent, City Beach, W.A.; non-payment of rent.
- 80/5295—Horst, Husche; c/o Post Office, Halls Creek; non-payment of rent.
- Keith Adams; Kimberley Hotel, Halls Creek; non-payment of rent.
- 80/5296—Horst, Husche; c/o Post Office, Halls Creek; non-payment of rent.
- Keith Adams; Kimberley Hotel, Halls Creek; non-payment of rent.
- 80/5806—Richard John Riley & Barbara Joyce Riley; 31 Boronia Crescent, City Beach; non-payment of rent.
- 80/5807—Richard John Riley & Barbara Joyce Riley; 31 Boronia Crescent, City Beach; non-payment of rent.
- 80/5808—Richard John Riley & Barbara Joyce Riley; 31 Boronia Crescent, City Beach; non-payment of rent.
- 80/5883—Richard John Riley & Barbara Joyce Riley; 31 Boronia Crescent, City Beach; non-payment of rent.

- 80/5913—C.R.A. Exploration Pty Limited; 182 Rutland Avenue, Carlisle; non-payment of rent.
- 80/5914—C.R.A. Exploration Pty Limited; 182 Rutland Avenue, Carlisle; non-payment of rent.
- 80/5915—C.R.A. Exploration Pty Limited; 182 Rutland Avenue, Carlisle; non-payment of rent.
- 80/5916—C.R.A. Exploration Pty Limited; 182 Rutland Avenue, Carlisle; non-payment of rent.
- 80/5917—C.R.A. Exploration Pty Limited; 182 Rutland Avenue, Carlisle; non-payment of rent.
- 80/5918—C.R.A. Exploration Pty Limited; 182 Rutland Avenue, Carlisle; non-payment of rent.
- 80/5919—C.R.A. Exploration Pty Limited; 182 Rutland Avenue, Carlisle; non-payment of rent.
- 80/5920—C.R.A. Exploration Pty Limited; 182 Rutland Avenue, Carlisle; non-payment of rent.
- 80/5921—C.R.A. Exploration Pty Limited; 182 Rutland Avenue, Carlisle; non-payment of rent.
- 80/6054—Kevin Dray; 152 Victoria Street, Mackay; non-payment of rent.
- 80/6055—Kevin Dray; 152 Victoria Street, Mackay; non-payment of rent.
- 80/6056—Kevin Dray; 152 Victoria Street, Mackay; non-payment of rent.
- 80/6057—Kevin Dray; 152 Victoria Street, Mackay; non-payment of rent.
- 80/6058—Kevin Dray; 152 Victoria Street, Mackay; non-payment of rent.
- 80/6059—Kevin Dray; 152 Victoria Street, Mackay; non-payment of rent.
- 80/6060—Kevin Dray; 152 Victoria Street, Mackay; non-payment of rent.
- 80/6061—Kevin Dray; 152 Victoria Street, Mackay; non-payment of rent.
- 80/6062—Kevin Dray; 152 Victoria Street, Mackay; non-payment of rent.
- 80/6080—Robert Slades Forbes; 68 St. George's Terrace, Perth; non-payment of rent.
Robert Archer Black; 68 St. George's Terrace, Perth; non-payment of rent.
- 80/6081—Robert Slades Forbes; 68 St. George's Terrace, Perth; non-payment of rent.
Robert Archer Black; 68 St. George's Terrace, Perth; non-payment of rent.

MINING ACT, 1904.

(Regulation 180.)

Warden's Office,
Broome, 4th May, 1979.

TAKE notice that it is the intention of the Warden of the Goldfield or Mineral Field mentioned hereunder, on the date mentioned, to issue out of the Warden's Court an order authorising the cancellation of registration of the undermentioned Mining Tenements in accordance with Regulation 180 of the Mining Act, 1904. An order may issue in the absence of the registered holder but should he desire to object to such order he must, before the date mentioned, lodge at the Warden's Office an objection containing the grounds of such objection, and, on the date mentioned, the Warden will proceed to hear and determine the same, in accordance with the evidence then submitted.

D. A. McCANN,
Warden.

To be heard at the Warden's Court, Broome, on Friday the 24th day of August, 1979.

No.; Name of Registered Holder; Address; Reason for Cancellation.

WEST KIMBERLEY GOLDFIELD.

Mineral Claims.

- 04/1300—Gray, Bruce William; Anna Plains Station, Port Hedland; non-payment of rent.
Norton, Kenneth Maxwell; Port Hedland; non-payment of rent.
DePledge, Joseph Anthony; Mandora Station, Port Hedland; non-payment of rent.
- 04/1301—Gray, Bruce William; Anna Plains Station, Port Hedland; non-payment of rent.
Norton, Kenneth Maxwell; Port Hedland; non-payment of rent.
DePledge, Joseph Anthony; Mandora Station, Port Hedland; non-payment of rent.
- 04/1319—Gray, Bruce William; Anna Plains Station, Port Hedland; non-payment of rent.
Norton, Kenneth Maxwell; Port Hedland; non-payment of rent.
DePledge, Joseph Anthony; Mandora Station, Port Hedland; non-payment of rent.
- 04/2409—Johnston, Warwick Graham; P.O. Box 63, Kununurra; non-payment of rent.
Johnston, Beverley Nonia; P.O. Box 63, Kununurra; non-payment of rent.
Munster, Roy Thomas; P.O. Box 63, Kununurra; non-payment of rent.
- 04/2410—Johnston, Warwick Graham; P.O. Box 63, Kununurra; non-payment of rent.
Johnston, Beverley Nonia; P.O. Box 63, Kununurra; non-payment of rent.
Munster, Roy Thomas; P.O. Box 63, Kununurra; non-payment of rent.
- 04/2411—Johnston, Warwick Graham; P.O. Box 63, Kununurra; non-payment of rent.
Johnston, Beverley Nonia; P.O. Box 63, Kununurra; non-payment of rent.
Munster, Roy Thomas; P.O. Box 63, Kununurra; non-payment of rent.
- 04/2412—Johnston, Warwick Graham; P.O. Box 63, Kununurra; non-payment of rent.
Johnston, Beverley Nonia; P.O. Box 63, Kununurra; non-payment of rent.
Munster, Roy Thomas; P.O. Box 63, Kununurra; non-payment of rent.
- 04/2452—Amax Iron Ore Corporation; 200 St. George's Terrace, Perth; non-payment of rent.
- 04/2453—Amax Iron Ore Corporation; 200 St. George's Terrace, Perth; non-payment of rent.
- 04/2454—Amax Iron Ore Corporation; 200 St. George's Terrace, Perth; non-payment of rent.
- 04/2455—Amax Iron Ore Corporation; 200 St. George's Terrace, Perth; non-payment of rent.
- 04/2457—Amax Iron Ore Corporation; 200 St. George's Terrace, Perth; non-payment of rent.
- 04/2458—Amax Iron Ore Corporation; 200 St. George's Terrace, Perth; non-payment of rent.
- 04/2494—Amax Iron Ore Corporation; 200 St. George's Terrace, Perth; non-payment of rent.
- 04/2500—Amax Iron Ore Corporation; 200 St. George's Terrace, Perth; non-payment of rent.
- 04/2501—Amax Iron Ore Corporation; 200 St. George's Terrace, Perth; non-payment of rent.
- 04/2502—Amax Iron Ore Corporation; 200 St. George's Terrace, Perth; non-payment of rent.

- 04/2503—Amax Iron Ore Corporation; 200 St. George's Terrace, Perth; non-payment of rent.
- 04/2504—Amax Iron Ore Corporation; 200 St. George's Terrace, Perth; non-payment of rent.
- 04/2554—Ingram, Peter Anthony; Lot 4 Buckingham Road, Kelmscott; non-payment of rent.
Ingram, Mary Margaret; Lot 4 Buckingham Road, Kelmscott; non-payment of rent.
- 04/2555—Ingram, Peter Anthony; Lot 4 Buckingham Road, Kelmscott; non-payment of rent.
Ingram, Mary Margaret; Lot 4 Buckingham Road, Kelmscott; non-payment of rent.
- 04/2556—Ingram, Peter Anthony; Lot 4 Buckingham Road, Kelmscott; non-payment of rent.
Ingram, Mary Margaret; Lot 4 Buckingham Road, Kelmscott; non-payment of rent.
- 04/2814—Carr Boyd Minerals Ltd.; 190 Hay Street, East Perth; non-payment of rent.
- 04/2815—Carr Boyd Minerals Ltd.; 190 Hay Street, East Perth; non-payment of rent.
- 04/2816—Carr Boyd Minerals Ltd.; 190 Hay Street, East Perth; non-payment of rent.
- 04/2817—Carr Boyd Minerals Ltd.; 190 Hay Street, East Perth; non-payment of rent.
- 04/2818—Carr Boyd Minerals Ltd.; 190 Hay Street, East Perth; non-payment of rent.
- 04/2819—Carr Boyd Minerals Ltd.; 190 Hay Street, East Perth; non-payment of rent.
- 04/2821—Carr Boyd Minerals Ltd.; 190 Hay Street, East Perth; non-payment of rent.
- 04/2822—Carr Boyd Minerals Ltd.; 190 Hay Street, East Perth; non-payment of rent.
- 04/2823—Carr Boyd Minerals Ltd.; 190 Hay Street, East Perth; non-payment of rent.
- 04/2824—Carr Boyd Minerals Ltd.; 190 Hay Street, East Perth; non-payment of rent.
- 04/3002—Minos Exploration Pty. Ltd.; 26 Waroonga Road, Nedlands; non-payment of rent.
- 04/3003—Minos Exploration Pty. Ltd.; 26 Waroonga Road, Nedlands; non-payment of rent.
- 04/3004—Minos Exploration Pty. Ltd.; 26 Waroonga Road, Nedlands; non-payment of rent.
- 04/3005—Minos Exploration Pty. Ltd.; 26 Waroonga Road, Nedlands; non-payment of rent.
- 04/3006—Minos Exploration Pty. Ltd.; 26 Waroonga Road, Nedlands; non-payment of rent.
- 04/3007—Minos Exploration Pty. Ltd.; 26 Waroonga Road, Nedlands; non-payment of rent.
- 04/3009—Minos Exploration Pty. Ltd.; 26 Waroonga Road, Nedlands; non-payment of rent.
- 04/3010—Minos Exploration Pty. Ltd.; 26 Waroonga Road, Nedlands; non-payment of rent.
- 04/3011—Minos Exploration Pty. Ltd.; 26 Waroonga Road, Nedlands; non-payment of rent.
- 04/3012—Minos Exploration Pty. Ltd.; 26 Waroonga Road, Nedlands; non-payment of rent.
- 04/3013—Minos Exploration Pty. Ltd.; 26 Waroonga Road, Nedlands; non-payment of rent.
- 04/3014—Minos Exploration Pty. Ltd.; 26 Waroonga Road, Nedlands; non-payment of rent.
- 04/3015—Minos Exploration Pty. Ltd.; 26 Waroonga Road, Nedlands; non-payment of rent.
- 04/3016—Minos Exploration Pty. Ltd.; 26 Waroonga Road, Nedlands; non-payment of rent.
- 04/3017—Minos Exploration Pty. Ltd.; 26 Waroonga Road, Nedlands; non-payment of rent.
- 04/3018—Minos Exploration Pty. Ltd.; 26 Waroonga Road, Nedlands; non-payment of rent.
- 04/3019—Minos Exploration Pty. Ltd.; 26 Waroonga Road, Nedlands; non-payment of rent.
- 04/3020—Minos Exploration Pty. Ltd.; 26 Waroonga Road, Nedlands; non-payment of rent.
- 04/3021—Minos Exploration Pty. Ltd.; 26 Waroonga Road, Nedlands; non-payment of rent.
- 04/3022—Minos Exploration Pty. Ltd.; 26 Waroonga Road, Nedlands; non-payment of rent.
- 04/3147—Carr Boyd Minerals Ltd.; 190 Hay Street, East Perth; non-payment of rent.
- 04/3168—Carr Boyd Minerals Ltd.; 190 Hay Street, East Perth; non-payment of rent.
- 04/3169—Carr Boyd Minerals Ltd.; 190 Hay Street, East Perth; non-payment of rent.
- 04/3531—Amax Iron Ore Corporation; 200 St. George's Terrace, Perth; non-payment of rent.
- 04/3577—Carr Boyd Minerals Ltd.; 190 Hay Street, East Perth; non-payment of rent.
- 04/3580—Carr Boyd Minerals Ltd.; 190 Hay Street, East Perth; non-payment of rent.
- 04/3647—Bamboo Creek Gold Mines N.L.; 328 Great Eastern Highway, Redcliffe; non-payment of rent.
- 04/3663—Amax Iron Ore Corporation; 200 St. George's Terrace, Perth; non-payment of rent.
- 04/3743—Carr Boyd Minerals Ltd.; 190 Hay Street, East Perth; non-payment of rent.
- 04/3745—Carr Boyd Minerals Ltd.; 190 Hay Street, East Perth; non-payment of rent.
- 04/3748—Carr Boyd Minerals Ltd.; 190 Hay Street, East Perth; non-payment of rent.
- 04/3749—Carr Boyd Minerals Ltd.; 190 Hay Street, East Perth; non-payment of rent.
- 04/4077—Henderson, Nicholas William; 87 Hardy Road, Nedlands; non-payment of rent.
- 04/4081—Henderson, Nicholas William; 87 Hardy Road, Nedlands; non-payment of rent.
- 04/4082—Henderson, Nicholas William; 87 Hardy Road, Nedlands; non-payment of rent.
- 04/4087—Henderson, Nicholas William; 87 Hardy Road, Nedlands; non-payment of rent.
- 04/4112—Henderson, Nicholas William; 87 Hardy Road, Nedlands; non-payment of rent.
- 04/4117—Henderson, Nicholas William; 87 Hardy Road, Nedlands; non-payment of rent.
- 04/4118—Henderson, Nicholas William; 87 Hardy Road, Nedlands; non-payment of rent.
- 04/4119—Henderson, Nicholas William; 87 Hardy Road, Nedlands; non-payment of rent.
- 04/4120—Henderson, Nicholas William; 87 Hardy Road, Nedlands; non-payment of rent.
- 04/4121—Amax Iron Ore Corporation; 200 St. George's Terrace, Perth; non-payment of rent.
- 04/4122—Amax Iron Ore Corporation; 200 St. George's Terrace, Perth; non-payment of rent.
- 04/4123—Amax Iron Ore Corporation; 200 St. George's Terrace, Perth; non-payment of rent.
- 04/4209—Amax Iron Ore Corporation; 200 St. George's Terrace, Perth; non-payment of rent.
- 04/4211—Amax Iron Ore Corporation; 200 St. George's Terrace, Perth; non-payment of rent.
- 04/4277—Carr Boyd Minerals Ltd.; 190 Hay Street, East Perth; non-payment of rent.
- 04/4284—Carr Boyd Minerals Ltd.; 190 Hay Street, East Perth; non-payment of rent.
- 04/4287—Carr Boyd Minerals Ltd.; 190 Hay Street, East Perth; non-payment of rent.
- 04/4288—Carr Boyd Minerals Ltd.; 190 Hay Street, East Perth; non-payment of rent.
- 04/4289—Carr Boyd Minerals Ltd.; 190 Hay Street, East Perth; non-payment of rent.
- 04/4290—Carr Boyd Minerals Ltd.; 190 Hay Street, East Perth; non-payment of rent.
- 04/4291—Carr Boyd Minerals Ltd.; 190 Hay Street, East Perth; non-payment of rent.
- 04/4292—Carr Boyd Minerals Ltd.; 190 Hay Street, East Perth; non-payment of rent.

- 04/4293—Carr Boyd Minerals Ltd.; 190 Hay Street, East Perth; non-payment of rent.
 04/4294—Carr Boyd Minerals Ltd.; 190 Hay Street, East Perth; non-payment of rent.
 04/4295—Carr Boyd Minerals Ltd.; 190 Hay Street, East Perth; non-payment of rent.
 04/4300—Carr Boyd Minerals Ltd.; 190 Hay Street, East Perth; non-payment of rent.
 04/4301—Carr Boyd Minerals Ltd.; 190 Hay Street, East Perth; non-payment of rent.
 04/4302—Carr Boyd Minerals Ltd.; 190 Hay Street, East Perth; non-payment of rent.
 04/4303—Carr Boyd Minerals Ltd.; 190 Hay Street, East Perth; non-payment of rent.
 04/4304—Carr Boyd Minerals Ltd.; 190 Hay Street, East Perth; non-payment of rent.
 04/4305—Carr Boyd Minerals Ltd.; 190 Hay Street, East Perth; non-payment of rent.
 04/4306—Carr Boyd Minerals Ltd.; 190 Hay Street, East Perth; non-payment of rent.
 04/4307—Carr Boyd Minerals Ltd.; 190 Hay Street, East Perth; non-payment of rent.

MINING ACT, 1904.
 (Regulation 180.)

Warden's Office,
 Kalgoorlie, 23rd May, 1979.

TAKE notice that it is the intention of the Warden of the Goldfield or Mineral Field mentioned hereunder, on the date mentioned, to issue out of the Warden's Court an order authorising the cancellation of registration of the undermentioned Mining Tenements in accordance with Regulation 180 of the Mining Act, 1904. An order may issue in the absence of the registered holder, but should he desire to object to such order he must, before the date mentioned, lodge at the Warden's Office an objection containing the grounds of such objection, and, on the date mentioned, the Warden will proceed to hear and determine the same, in accordance with the evidence then submitted.

R. J. GETHING,
 Warden.

To be heard at the Warden's Court, Kalgoorlie, on the 21st day of August, 1979.

No.; Name of Registered Holder; Address; Reason for Cancellation.

BROAD ARROW GOLDFIELD.
 Mineral Claims.

- 6W—Boucher, Harold; 65 Bayley Street, Coolgardie; non-payment of rent.
 McMahan, Herman Gerald; 65 Bayley Street, Coolgardie; non-payment of rent.
 McMahan, Enid Mary; 65 Bayley Street, Coolgardie; non-payment of rent.
 20W—Dawes, Clarence Albert; 25 Johnson Street, Boulder; non-payment of rent.
 Mouat, Lucy Vera; 25 Johnson Street, Boulder; non-payment of rent.
 Valenti, Alfred; 25 Johnson Street, Boulder; non-payment of rent.
 Creek, Arthur Leslie; 25 Johnson Street, Boulder; non-payment of rent.
 21W—Dawes, Clarence Albert; 25 Johnson Street, Boulder; non-payment of rent.
 Mouatt, Lucy Vera; 25 Johnson Street, Boulder; non-payment of rent.
 Valenti, Alfred; 25 Johnson Street, Boulder; non-payment of rent.
 Creek, Arthur Leslie; 25 Johnson Street, Boulder; non-payment of rent.
 24/1402—Australis Mining N.L.; 524 Hay Street, Perth; non-payment of rent.
 24/1714—Compton, George Spencer; Room 2, McKenzie Buildings, Hannan Street, Kalgoorlie; non-payment of rent.

Water Rights.

- 76W—Argus, John; Carnage Station, Ora Banda; no Miners Right and non-payment of rent.
 24/111—Keay, John; P.O. Box 389, West Perth; no Miners Right and non-payment of rent.
 24/112—Marriott, Mervyn Arthur; P.O. Box 389, West Perth; no Miners Right and non-payment of rent.
 Quarrying Area.
 24/2—Dale, Victor Churchill; 38 Harvey Street, Boulder; non-payment of rent.

EAST COOLGARDIE GOLDFIELD.

Bulong District.

Mineral Claims.

- 25/1100—Jones, Wayne Richard; c/o 328 Great Eastern Highway, Redcliffe; non-payment of rent.
 25/1102—Jones, Wayne Richard; c/o 328 Great Eastern Highway, Redcliffe; non-payment of rent.
 25/1197—Western Mining Corporation Limited; 55 MacDonald Street, Kalgoorlie; non-payment of rent.
 25/1198—Western Mining Corporation Limited; 55 MacDonald Street, Kalgoorlie; non-payment of rent.
 25/1201—Western Mining Corporation Limited; 55 MacDonald Street, Kalgoorlie; non-payment of rent.
 25/1202—Western Mining Corporation Limited; 55 MacDonald Street, Kalgoorlie; non-payment of rent.
 25/1203—Western Mining Corporation Limited; 55 MacDonald Street, Kalgoorlie; non-payment of rent.
 25/1204—Western Mining Corporation Limited; 55 MacDonald Street, Kalgoorlie; non-payment of rent.
 25/1205—Western Mining Corporation Limited; 55 MacDonald Street, Kalgoorlie; non-payment of rent.
 25/1206—Western Mining Corporation Limited; 55 MacDonald Street, Kalgoorlie; non-payment of rent.
 25/1207—Western Mining Corporation Limited; 55 MacDonald Street, Kalgoorlie; non-payment of rent.
 25/1208—Western Mining Corporation Limited; 55 MacDonald Street, Kalgoorlie; non-payment of rent.
 25/1209—Western Mining Corporation Limited; 55 MacDonald Street, Kalgoorlie; non-payment of rent.
 25/1211—Western Mining Corporation Limited; 55 MacDonald Street, Kalgoorlie; non-payment of rent.
 25/1212—Western Mining Corporation Limited; 55 MacDonald Street, Kalgoorlie; non-payment of rent.

Water Right.

- 25/32—Lloyd, Robin Harold; 566 St. Kilda Road, Melbourne; no Miners Right and non-payment of rent.
 Lloyd, Leonard Gladwin; 566 St. Kilda Road, Melbourne; no Miners Right and non-payment of rent.
 Sampson, Francis Leonard Jones; 566 St. Kilda Road, Melbourne; non-payment of rent.

East Coolgardie District.

Mineral Claims.

- 1087E—Regan, Francis Edward; 60 Dunbar Road, Wanneroo; non-payment of rent.
 Houghton, Keith; 13 Gordon Street, Kalgoorlie; non-payment of rent.
 26/1420—Hampton Trust Ltd.; 196 Adelaide Terrace, Perth; non-payment of rent.

- 26/1597—Leeks, John William Robert; 70 Lewis Street, Kalgoorlie; non-payment of rent.
 26/1600—Leeks, John William Robert; 70 Lewis Street, Kalgoorlie; non-payment of rent.
 26/1601—Leeks, John William Robert; 79 Lewis Street, Kalgoorlie; non-payment of rent.
 26/1605—Leeks, John William Robert; 70 Lewis Street, Kalgoorlie; non-payment of rent.
 26/1607—Leeks, John William Robert; 70 Lewis Street, Kalgoorlie; non-payment of rent.
 26/1614—Leeks, John William Robert; 70 Lewis Street, Kalgoorlie; non-payment of rent.

Quarrying Area.

- 26/56—Duxorth, Dietmer Hanz; 204 Piccadilly Street, Kalgoorlie; non-payment of rent.
 Bradshaw, Stanley; 204 Piccadilly Street, Kalgoorlie; no Miners Right and non-payment of rent.

NORTH EAST COOLGARDIE GOLDFIELD.

Kanowna District.

Mineral Claims.

- 27/1699—Carpentaria Exploration Limited; 224 Dugan Street, Kalgoorlie; non-payment of rent.
 27/1701—Carpentaria Exploration Limited; 224 Dugan Street, Kalgoorlie; non-payment of rent.
 27/1703—Carpentaria Exploration Limited; 224 Dugan Street, Kalgoorlie; non-payment of rent.
 27/1705—Carpentaria Exploration Limited; 224 Dugan Street, Kalgoorlie; non-payment of rent.
 27/1706—Carpentaria Exploration Limited; 224 Dugan Street, Kalgoorlie; non-payment of rent.
 27/1820—Carpentaria Exploration Limited; 224 Dugan Street, Kalgoorlie; non-payment of rent.
 27/1831—Carpentaria Exploration Limited; 224 Dugan Street, Kalgoorlie; non-payment of rent.
 27/1864—Carpentaria Exploration Limited; 224 Dugan Street, Kalgoorlie; non-payment of rent.

Kurnalpi District.

Mineral Claims.

- 480K—Binti Exploration Limited; P.O. Box 7205, Cloisters Square, Perth; non-payment of rent.
 481K—Binti Exploration Limited; P.O. Box 7205, Cloisters Square, Perth; non-payment of rent.
 482K—Binti Exploration Limited; P.O. Box 7205, Cloisters Square, Perth; non-payment of rent.
 483K—Binti Exploration Limited; P.O. Box 7205, Cloisters Square, Perth; non-payment of rent.
 484K—Binti Exploration Limited; P.O. Box 7205, Cloisters Square, Perth; non-payment of rent.
 485K—Binti Exploration Limited; P.O. Box 7205, Cloisters Square, Perth; non-payment of rent.
 486K—Binti Exploration Limited; P.O. Box 7205, Cloisters Square, Perth; non-payment of rent.
 487K—Binti Exploration Limited; P.O. Box 7205, Cloisters Square, Perth; non-payment of rent.

488K—Binti Exploration Limited; P.O. Box 7205, Cloisters Square, Perth; non-payment of rent.

517K—Binti Exploration Limited; P.O. Box 7205, Cloisters Square, Perth; non-payment of rent.

858KA—Gelfand Bill; 14 Riddle Parade, Elsternwick, Victoria; non-payment of rent.

1182K—Binti Exploration Limited; P.O. Box 7205, Cloisters Square, Perth; non-payment of rent.

1265K—Binti Exploration Limited; P.O. Box 7205, Cloisters Square, Perth; non-payment of rent.

1452AK—Binti Exploration Limited; P.O. Box 7205, Cloisters Square, Perth; non-payment of rent.

1453K—Binti Exploration Limited; P.O. Box 7205, Cloisters Square, Perth; non-payment of rent.

28/1869—Binti Exploration Limited; P.O. Box 7205, Cloisters Square, Perth; non-payment of rent.

NORTH COOLGARDIE GOLDFIELD.

Menzies District.

Mineral Claims.

- 29/2457—Jones Mining N.L.; P.O. Box 541, Kalgoorlie; non-payment of rent.
 29/2458—Jones Mining N.L.; P.O. Box 541, Kalgoorlie; non-payment of rent.
 29/2459—Jones Mining N.L.; P.O. Box 541, Kalgoorlie; non-payment of rent.
 29/2460—Jones Mining N.L.; P.O. Box 541, Kalgoorlie; non-payment of rent.
 29/2461—Jones Mining N.L.; P.O. Box 541, Kalgoorlie; non-payment of rent.
 29/3028—Hare, Shirley Rae; 165 The Boulevard, Floreat Park; non-payment of rent.
 Paganin, Arthur; 165 The Boulevard, Floreat Park; non-payment of rent.
 Knorreck, Gerhard; 165 The Boulevard, Floreat Park; non-payment of rent.

Ularring District.

Mineral Claims.

- 79U—Halford, William Henry; c/o Black Flag Station, via Kalgoorlie; non-payment of rent.
 Fisher, Hector Leo; c/o Black Flag Station, via Kalgoorlie; non-payment of rent.
 1246U—Siberia Nickel N.L.; 524 Hay Street, Perth; non-payment of rent.
 1257U—Hill 50 Consolidated N.L.; 524 Hay Street, Perth; non-payment of rent.
 1258U—Hill 50 Consolidated N.L.; 524 Hay Street, Perth; non-payment of rent.
 1259U—Hill 50 Consolidated N.L.; 524 Hay Street, Perth; non-payment of rent.
 1264U—Hill 50 Consolidated N.L.; 524 Hay Street, Perth; non-payment of rent.
 1265U—Hill 50 Consolidated N.L.; 524 Hay Street, Perth; non-payment of rent.
 1271U—Hill 50 Uranium N.L.; 524 Hay Street, Perth; non-payment of rent.
 1273U—Gould, Albert Roy; 198 Varden Street, Kalgoorlie; non-payment of rent.

Yerilla District.

Mineral Claims.

- 31/1821—Tonkin, Stephen John; P.O. Box 576, Kalgoorlie; non-payment of rent.
 Tonkin, Stephen Frederick; P.O. Box 576, Kalgoorlie; non-payment of rent.
 Duncan, Ian Murray; P.O. Box 576, Kalgoorlie; non-payment of rent.
 31/1822—Tonkin, Stephen John; P.O. Box 576, Kalgoorlie; non-payment of rent.
 Tonkin, Stephen Frederick; P.O. Box 576, Kalgoorlie; non-payment of rent.

- Duncan, Ian Murray; P.O. Box 576, Kalgoorlie; non-payment of rent.
- 31/1823—Tonkin, Stephen John; P.O. Box 576, Kalgoorlie; non-payment of rent.
Tonkin, Stephen Frederick; P.O. Box 576, Kalgoorlie; non-payment of rent.
Duncan, Ian Murray; P.O. Box 576, Kalgoorlie; non-payment of rent.
- 31/1824—Tonkin, Stephen John; P.O. Box 576, Kalgoorlie; non-payment of rent.
Tonkin, Stephen Frederick; P.O. Box 576, Kalgoorlie; non-payment of rent.
Duncan, Ian Murray; P.O. Box 576, Kalgoorlie; non-payment of rent.
- 31/1825—Tonkin, Stephen John; P.O. Box 576, Kalgoorlie; non-payment of rent.
Tonkin, Stephen Frederick; P.O. Box 576, Kalgoorlie; non-payment of rent.
Duncan, Ian Murray; P.O. Box 576, Kalgoorlie; non-payment of rent.
- 31/1826—Tonkin, Stephen John; P.O. Box 576, Kalgoorlie; non-payment of rent.
Tonkin, Stephen Frederick; P.O. Box 576, Kalgoorlie; non-payment of rent.
Duncan, Ian Murray; P.O. Box 576, Kalgoorlie; non-payment of rent.
- 31/1827—Tonkin, Stephen John; P.O. Box 576, Kalgoorlie; non-payment of rent.
Tonkin, Stephen Frederick; P.O. Box 576, Kalgoorlie; non-payment of rent.
Duncan, Ian Murray; P.O. Box 576, Kalgoorlie; non-payment of rent.
- 31/1828—Tonkin, Stephen John; P.O. Box 576, Kalgoorlie; non-payment of rent.
Tonkin, Stephen Frederick; P.O. Box 576, Kalgoorlie; non-payment of rent.
Duncan, Ian Murray; P.O. Box 576, Kalgoorlie; non-payment of rent.
- 31/1852—Tonkin, Stephen John; P.O. Box 576, Kalgoorlie; non-payment of rent.
Tonkin, Stephen Frederick; P.O. Box 576, Kalgoorlie; non-payment of rent.
Duncan, Ian Murray; P.O. Box 576, Kalgoorlie; non-payment of rent.
- 31/1855—Cleveland Tin Limited; 1 Greenhill Road, Wayville; non-payment of rent.
- 31/1856—Cleveland Tin Limited; 1 Greenhill Road, Wayville; non-payment of rent.
- 31/2092—Cleveland Tin Limited; 1 Greenhill Road, Wayville; non-payment of rent.
- 31/2093—Cleveland Tin Limited; 1 Greenhill Road, Wayville; non-payment of rent.
- 31/2095—Cleveland Tin Limited; 1 Greenhill Road, Wayville; non-payment of rent.
- 31/2096—Cleveland Tin Limited; 1 Greenhill Road, Wayville; non-payment of rent.
- 31/2099—Cleveland Tin Limited; 1 Greenhill Road, Wayville; non-payment of rent.
- 31/2107—Cleveland Tin Limited; 1 Greenhill Road, Wayville; non-payment of rent.
- Lindfield, Doris May; c/o Finance Department, Dalgety Aust. Ltd., 15-17 William street, Perth; non-payment of rent and no Miners Right.
- 45R—Maund, William John; c/o Finance Department, Dalgety Aust. Ltd., 15-17 William Street, Perth; non-payment of rent and no Miners Right.
- Maund, Mary Ethel Lilian; c/o Finance Department, Dalgety Aust. Ltd, 15-17 William Street, Perth; non-payment of rent and no Miners Right.
- Howard, Ronald Seddon; c/o Finance Department, Dalgety Aust. Ltd., 15-17 William Street, Perth; non-payment of rent and no Miners Right.
- Howard, Jack Wiluna; c/o Finance Department, Dalgety Aust. Ltd., 15-17 William Street, Perth; non-payment of rent and no Miners Right.
- Lindfield, Doris May; c/o Finance Department, Dalgety Aust. Ltd., 15-17 William street, Perth; non-payment of rent and no Miners Right.
- 48R—Maund, William John; c/o Finance Department, Dalgety Aust. Ltd., 15-17 William Street, Perth; non-payment of rent and no Miners Right.
- Maund, Mary Ethel Lilian; c/o Finance Department, Dalgety Aust. Ltd, 15-17 William Street, Perth; non-payment of rent and no Miners Right.
- Howard, Ronald Seddon; c/o Finance Department, Dalgety Aust. Ltd., 15-17 William Street, Perth; non-payment of rent and no Miners Right.
- Howard, Jack Wiluna; c/o Finance Department, Dalgety Aust. Ltd., 15-17 William Street, Perth; non-payment of rent and no Miners Right.
- Lindfield, Doris May; c/o Finance Department, Dalgety Aust. Ltd., 15-17 William street, Perth; non-payment of rent and no Miners Right.
- 49R—Maund, William John; c/o Finance Department, Dalgety Aust. Ltd., 15-17 William Street, Perth; non-payment of rent and no Miners Right.
- Maund, Mary Ethel Lilian; c/o Finance Department, Dalgety Aust. Ltd, 15-17 William Street, Perth; non-payment of rent and no Miners Right.
- Howard, Ronald Seddon; c/o Finance Department, Dalgety Aust. Ltd., 15-17 William Street, Perth; non-payment of rent and no Miners Right.
- Howard, Jack Wiluna; c/o Finance Department, Dalgety Aust. Ltd., 15-17 William Street, Perth; non-payment of rent and no Miners Right.
- Lindfield, Doris May; c/o Finance Department, Dalgety Aust. Ltd., 15-17 William street, Perth; non-payment of rent and no Miners Right.

Water Rights.

- 32R—Maund, William John; c/o Finance Department, Dalgety Aust. Ltd., 15-17 William Street, Perth; non-payment of rent and no Miners Right.
- Maund, Mary Ethel Lilian; c/o Finance Department, Dalgety Aust. Ltd, 15-17 William Street, Perth; non-payment of rent and no Miners Right.
- Howard, Ronald Seddon; c/o Finance Department, Dalgety Aust. Ltd., 15-17 William Street, Perth; non-payment of rent and no Miners Right.
- Howard, Jack Wiluna; c/o Finance Department, Dalgety Aust. Ltd., 15-17 William Street, Perth; non-payment of rent and no Miners Right.

MINING ACT, 1904.

(Regulation 180.)

Warden's Office,
Mt. Magnet, 22nd May, 1979.

TAKE notice that it is the intention of the Warden of the Goldfield or Mineral Field mentioned hereunder, on the date mentioned, to issue out of the Warden's Court an order authorising the cancellation of registration of the undermentioned Mining Tenements in accordance with Regulation 180 of the Mining Act, 1904. An order may issue in the absence of the registered holder but should he desire to object to such order he must, before the date mentioned, lodge at the Warden's Office an

objection containing the grounds of such objection, and, on the date mentioned, the Warden will proceed to hear and determine the same in accordance with the evidence then submitted.

P. M. BUCK,
Warden.

To be heard at the Warden's Court, Mt. Magnet, on Tuesday the 28th day of August, 1979.

No.; Name of Registered Holder; Address, Reason for Cancellation.

EAST MURCHISON GOLDFIELD.

Black Range District.

Mineral Claims.

- 32B—Ferrovanadium Corporation N.L.; 3rd Floor, Law Chambers, Cathedral Square, Perth; non-payment of rent.
- 33B—Ferrovanadium Corporation N.L.; 3rd Floor, Law Chambers, Cathedral Square, Perth; non-payment of rent.
- 34B—Ferrovanadium Corporation N.L.; 3rd Floor, Law Chambers, Cathedral Square, Perth; non-payment of rent.
- 35B—Ferrovanadium Corporation N.L.; 3rd Floor, Law Chambers, Cathedral Square, Perth; non-payment of rent.
- 36B—Ferrovanadium Corporation N.L.; 3rd Floor, Law Chambers, Cathedral Square, Perth; non-payment of rent.
- 37B—Ferrovanadium Corporation N.L.; 3rd Floor, Law Chambers, Cathedral Square, Perth; non-payment of rent.
- 38B—Ferrovanadium Corporation N.L.; 3rd Floor, Law Chambers, Cathedral Square, Perth; non-payment of rent.
- 39B—Ferrovanadium Corporation N.L.; 3rd Floor, Law Chambers, Cathedral Square, Perth; non-payment of rent.
- 41B—Ferrovanadium Corporation N.L.; 3rd Floor, Law Chambers, Cathedral Square, Perth; non-payment of rent.
- 1452B—Ferrovanadium Corporation N.L.; 3rd Floor, Law Chambers, Cathedral Square, Perth; non-payment of rent.
- 1453B—Ferrovanadium Corporation N.L.; 3rd Floor, Law Chambers, Cathedral Square, Perth; non-payment of rent.
- 1454B—Ferrovanadium Corporation N.L.; 3rd Floor, Law Chambers, Cathedral Square, Perth; non-payment of rent.
- 1455B—Ferrovanadium Corporation N.L.; 3rd Floor, Law Chambers, Cathedral Square, Perth; non-payment of rent.
- 1456B—Ferrovanadium Corporation N.L.; 3rd Floor, Law Chambers, Cathedral Square, Perth; non-payment of rent.
- 1457B—Ferrovanadium Corporation N.L.; 3rd Floor, Law Chambers, Cathedral Square, Perth; non-payment of rent.
- 1461B—Ferrovanadium Corporation N.L.; 3rd Floor, Law Chambers, Cathedral Square, Perth; non-payment of rent.
- 1463B—Ferrovanadium Corporation N.L.; 3rd Floor, Law Chambers, Cathedral Square, Perth; non-payment of rent.
- 2064B—Ferrovanadium Corporation N.L.; 3rd Floor, Law Chambers, Cathedral Square, Perth; non-payment of rent.
- 2139B—Ferrovanadium Corporation N.L.; 3rd Floor, Law Chambers, Cathedral Square, Perth; non-payment of rent.
- 2141B—Ferrovanadium Corporation N.L.; 3rd Floor, Law Chambers, Cathedral Square, Perth; non-payment of rent.
- 2142B—Ferrovanadium Corporation N.L.; 3rd Floor, Law Chambers, Cathedral Square, Perth; non-payment of rent.
- 2143B—Ferrovanadium Corporation N.L.; 3rd Floor, Law Chambers, Cathedral Square, Perth; non-payment of rent.
- 2144B—Ferrovanadium Corporation N.L.; 3rd Floor, Law Chambers, Cathedral Square, Perth; non-payment of rent.
- 2145B—Ferrovanadium Corporation N.L.; 3rd Floor, Law Chambers, Cathedral Square, Perth; non-payment of rent.
- 2146B—Ferrovanadium Corporation N.L.; 3rd Floor, Law Chambers, Cathedral Square, Perth; non-payment of rent.
- 2147B—Ferrovanadium Corporation N.L.; 3rd Floor, Law Chambers, Cathedral Square, Perth; non-payment of rent.
- 2148B—Ferrovanadium Corporation N.L.; 3rd Floor, Law Chambers, Cathedral Square, Perth; non-payment of rent.
- 2150B—Ferrovanadium Corporation N.L.; 3rd Floor, Law Chambers, Cathedral Square, Perth; non-payment of rent.
- 2154B—Ferrovanadium Corporation N.L.; 3rd Floor, Law Chambers, Cathedral Square, Perth; non-payment of rent.
- 2244B—Ferrovanadium Corporation N.L.; 3rd Floor, Law Chambers, Cathedral Square, Perth; non-payment of rent.
- 57/3843—Ferrovanadium Corporation N.L.; 3rd Floor, Law Chambers, Cathedral Square, Perth; non-payment of rent.
- 57/3844—Ferrovanadium Corporation N.L.; 3rd Floor, Law Chambers, Cathedral Square, Perth; non-payment of rent.
- 57/3845—Ferrovanadium Corporation N.L.; 3rd Floor, Law Chambers, Cathedral Square, Perth; non-payment of rent.
- 57/3846—Ferrovanadium Corporation N.L.; 3rd Floor, Law Chambers, Cathedral Square, Perth; non-payment of rent.
- 57/3847—Ferrovanadium Corporation N.L.; 3rd Floor, Law Chambers, Cathedral Square, Perth; non-payment of rent.
- 57/3848—Ferrovanadium Corporation N.L.; 3rd Floor, Law Chambers, Cathedral Square, Perth; non-payment of rent.
- 57/4451—Otter Exploration N.L.; 328 Great Eastern Highway, Redcliffe; non-payment of rent.
- 57/4452—Otter Exploration N.L.; 328 Great Eastern Highway, Redcliffe; non-payment of rent.
- 57/4453—Otter Exploration N.L.; 328 Great Eastern Highway, Redcliffe; non-payment of rent.
- 57/4454—Otter Exploration N.L.; 328 Great Eastern Highway, Redcliffe; non-payment of rent.
- 57/4455—Otter Exploration N.L.; 328 Great Eastern Highway, Redcliffe; non-payment of rent.
- 57/4479—Australian Consolidated Minerals Ltd.; 16 St. George's Terrace, Perth; non-payment of rent.
- 57/4480—Australian Consolidated Minerals Ltd.; 16 St. George's Terrace, Perth; non-payment of rent.

YALGOO GOLDFIELD.

Mineral Claims.

- 1070—Pioneer Concrete (WA) Pty. Ltd.; P.O. Box 187, Victoria Park; non-payment of rent and no Miners Right.
- 1071—Pioneer Concrete (WA) Pty. Ltd.; P.O. Box 187, Victoria Park; non-payment of rent and no Miners Right.
- 59/4259—Evla Holdings Pty. Ltd.; 6 Hurlingham Road, South Perth; non-payment of rent and no Miners Right.
- Inder-Smith, Bruce; 48 Clements Street, Swanbourne; non-payment of rent and no Miners Right.
- 59/4260—Evla Holdings Pty. Ltd.; 6 Hurlingham Road, South Perth; non-payment of rent and no Miners Right.

- Inder-Smith, Bruce; 48 Clements Street, Swanbourne; non-payment of rent and no Miners Right.
- 59/4261—Evla Holdings Pty. Ltd; 6 Hurlingham Road, South Perth; non-payment of rent and no Miners Right.
- Inder-Smith, Bruce; 48 Clements Street, Swanbourne; non-payment of rent and no Miners Right.
- 59/5321—Samin Limited; P.O. Box 506, West Perth; non-payment of rent.
- 59/5322—Samin Limited; P.O. Box 506, West Perth; non-payment of rent.
- 59/5324—Samin Limited; P.O. Box 506, West Perth; non-payment of rent.
- 59/5325—Samin Limited; P.O. Box 506, West Perth; non-payment of rent.
- 59/5326—Samin Limited; P.O. Box 506, West Perth; non-payment of rent.
- 59/5327—Samin Limited; P.O. Box 506, West Perth; non-payment of rent.
- 59/5328—Samin Limited; P.O. Box 506, West Perth; non-payment of rent.
- 59/5329—Samin Limited; P.O. Box 506, West Perth; non-payment of rent.
- 59/5330—Samin Limited; P.O. Box 506, West Perth; non-payment of rent.
- 59/5331—Samin Limited; P.O. Box 506, West Perth; non-payment of rent.
- 59/5332—Samin Limited; P.O. Box 506, West Perth; non-payment of rent.
- 59/5333—Samin Limited; P.O. Box 506, West Perth; non-payment of rent.
- 59/5334—Samin Limited; P.O. Box 506, West Perth; non-payment of rent.
- 59/5335—Samin Limited; P.O. Box 506, West Perth; non-payment of rent.
- 59/5336—Samin Limited; P.O. Box 506, West Perth; non-payment of rent.
- 59/5337—Samin Limited; P.O. Box 506, West Perth; non-payment of rent.
- 59/5338—Samin Limited; P.O. Box 506, West Perth; non-payment of rent.
- 59/5339—Samin Limited; P.O. Box 506, West Perth; non-payment of rent.
- 59/5354—Samin Limited; P.O. Box 506, West Perth; non-payment of rent.
- 59/5355—Samin Limited; P.O. Box 506, West Perth; non-payment of rent.
- 59/5359—Samin Limited; P.O. Box 506, West Perth; non-payment of rent.
- 59/5360—Samin Limited; P.O. Box 506, West Perth; non-payment of rent.
- 59/5361—Samin Limited; P.O. Box 506, West Perth; non-payment of rent.
- 59/5362—Samin Limited; P.O. Box 506, West Perth; non-payment of rent.
- 59/5365—Samin Limited; P.O. Box 506, West Perth; non-payment of rent.
- 59/5366—Samin Limited; P.O. Box 506, West Perth; non-payment of rent.
- 59/5367—Samin Limited; P.O. Box 506, West Perth; non-payment of rent.
- 59/5452—Chandilla Exploration and Investment Pty. Ltd.; 155 Waratah Avenue, Dalkeith; non-payment of rent.
- 59/5480—Samin Limited; P.O. Box 506, West Perth; non-payment of rent.
- 59/5482—Samin Limited; P.O. Box 506, West Perth; non-payment of rent.
- 59/5484—Samin Limited; P.O. Box 506, West Perth; non-payment of rent.
- 59/5485—Samin Limited; P.O. Box 506, West Perth; non-payment of rent.
- 59/5486—Samin Limited; P.O. Box 506, West Perth; non-payment of rent.
- 59/5487—Samin Limited; P.O. Box 506, West Perth; non-payment of rent.
- 59/5488—Samin Limited; P.O. Box 506, West Perth; non-payment of rent.
- 59/5489—Samin Limited; P.O. Box 506, West Perth; non-payment of rent.
- 59/5595—Samin Limited; P.O. Box 506, West Perth; non-payment of rent.
- 59/5596—Samin Limited; P.O. Box 506, West Perth; non-payment of rent.
- 59/5597—Samin Limited; P.O. Box 506, West Perth; non-payment of rent.
- 59/5598—Samin Limited; P.O. Box 506, West Perth; non-payment of rent.
- 59/5599—Samin Limited; P.O. Box 506, West Perth; non-payment of rent.
- 59/5602—Samin Limited; P.O. Box 506, West Perth; non-payment of rent.
- 59/5651—Samin Limited; P.O. Box 506, West Perth; non-payment of rent.
- 59/5660—Samin Limited; P.O. Box 506, West Perth; non-payment of rent.
- 59/5661—Samin Limited; P.O. Box 506, West Perth; non-payment of rent.
- 59/5662—Samin Limited; P.O. Box 506, West Perth; non-payment of rent.
- 59/5663—Samin Limited; P.O. Box 506, West Perth; non-payment of rent.
- 59/5664—Samin Limited; P.O. Box 506, West Perth; non-payment of rent.
- 59/6393—Samin Limited; P.O. Box 506, West Perth; non-payment of rent.
- 59/6548—Samin Limited; P.O. Box 506, West Perth; non-payment of rent.
- 59/6571—Taylor, Harold; c/o Post Office, Paynes Find; non-payment of rent.
- Taylor, Robin Richard; c/o Post Office, Paynes Find; non-payment of rent.
- 59/6595—Sears, Edmund Leslie; c/o Post Office, Perenjori; non-payment of rent.
- 59/6596—Sears, Edmund Leslie; c/o Post Office, Perenjori; non-payment of rent.
- 59/6864—Reid, Terence Daniel; c/o Post Office, Latham; non-payment of rent.
- Farr, Francis Gordon; c/o Post Office, Latham; non-payment of rent.
- 59/6872—Amoco Minerals Australia Company; 5 Mill Street, Perth; non-payment of rent.
- 59/6873—Amoco Minerals Australia Company; 5 Mill Street, Perth; non-payment of rent.
- 59/6874—Amoco Minerals Australia Company; 5 Mill Street, Perth; non-payment of rent.
- 59/6875—Amoco Minerals Australia Company; 5 Mill Street, Perth; non-payment of rent.
- 59/6886—McAllister, Norman Robert; 39 Palmerston Street, St. James; non-payment of rent.
- 59/6887—McAllister, Norman Robert; 39 Palmerston Street, St. James; non-payment of rent.
- 59/6888—McAllister, Norman Robert; 39 Palmerston Street, St. James; non-payment of rent.
- 59/6889—McAllister, Norman Robert; 39 Palmerston Street, St. James; non-payment of rent.
- 59/6890—McAllister, Norman Robert; 39 Palmerston Street, St. James; non-payment of rent.
- 59/6891—McAllister, Norman Robert; 39 Palmerston Street, St. James; non-payment of rent.
- 59/6892—McAllister, Norman Robert; 39 Palmerston Street, St. James; non-payment of rent.
- 59/6893—McAllister, Norman Robert; 39 Palmerston Street, St. James; non-payment of rent.

- 59/6920—Lussick, John Jerome; c/o Post Office, Miling; non-payment of rent.
Taylor, Harold; c/o Post Office, Paynes Find; non-payment of rent.
Taylor, Robin Richard; c/o Post Office, Paynes Find; non-payment of rent.
- 59/6921—Lussick, John Jerome; c/o Post Office, Miling; non-payment of rent.
Taylor, Harold; c/o Post Office, Paynes Find; non-payment of rent.
Taylor, Robin Richard; c/o Post Office, Paynes Find; non-payment of rent.
- 59/6922—Lussick, John Jerome; c/o Post Office, Miling; non-payment of rent.
Taylor, Harold; c/o Post Office, Paynes Find; non-payment of rent.
Taylor, Robin Richard; c/o Post Office, Paynes Find; non-payment of rent.
- 59/6923—Lussick, John Jerome; c/o Post Office, Miling; non-payment of rent.
Taylor, Harold; c/o Post Office, Paynes Find; non-payment of rent.
Taylor, Robin Richard; c/o Post Office, Paynes Find; non-payment of rent.
- 59/6924—MacDonald, Stanley Allen; 15 Essex Street, Wembley; non-payment of rent.
- 59/6939—Lussick, John Jerome; c/o Post Office, Miling; non-payment of rent.
Taylor, Harold; c/o Post Office, Paynes Find; non-payment of rent.
Taylor, Robin Richard; c/o Post Office, Paynes Find; non-payment of rent.
- 59/6940—Lussick, John Jerome; c/o Post Office, Miling; non-payment of rent.
Taylor, Harold; c/o Post Office, Paynes Find; non-payment of rent.
Taylor, Robin Richard; c/o Post Office, Paynes Find; non-payment of rent.
- 59/6941—Lussick, John Jerome; c/o Post Office, Miling; non-payment of rent.
Taylor, Harold; c/o Post Office, Paynes Find; non-payment of rent.
Taylor, Robin Richard; c/o Post Office, Paynes Find; non-payment of rent.
- 59/6942—MacDonald, Stanley Allen; 15 Essex Street, Wembley; non-payment of rent.
- 59/6943—MacDonald, Stanley Allen; 15 Essex Street, Wembley; non-payment of rent.
- 59/6952—Hampton Areas Australia Pty. Ltd.; 93 Egan Street, Kalgoorlie; non-payment of rent.
- 59/6953—Hampton Areas Australia Pty. Ltd.; 93 Egan Street, Kalgoorlie; non-payment of rent.
- 59/6954—Hampton Areas Australia Pty. Ltd.; 93 Egan Street, Kalgoorlie; non-payment of rent.
- 59/6955—Hampton Areas Australia Pty. Ltd.; 93 Egan Street, Kalgoorlie; non-payment of rent.
- 59/6957—Hampton Areas Australia Pty. Ltd.; 93 Egan Street, Kalgoorlie; non-payment of rent.
- 59/6958—Hampton Areas Australia Pty. Ltd.; 93 Egan Street, Kalgoorlie; non-payment of rent.
- 59/6959—Hampton Areas Australia Pty. Ltd.; 93 Egan Street, Kalgoorlie; non-payment of rent.
- 59/6960—Hampton Areas Australia Pty. Ltd.; 93 Egan Street, Kalgoorlie; non-payment of rent.
- 59/6961—Hampton Areas Australia Pty. Ltd.; 93 Egan Street, Kalgoorlie; non-payment of rent.
- 59/6962—Hampton Areas Australia Pty. Ltd.; 93 Egan Street, Kalgoorlie; non-payment of rent.
- 59/6963—Bowen, Malcolm John; P.O. Box 22, Mt Magnet; non-payment of rent.
- 59/6971—Reid, Terence Daniel; c/o Post Office, Latham; non-payment of rent.
- 59/6974—Lussick, John Jerome; c/o Post Office, Miling; non-payment of rent.
Taylor, Robin Richard; c/o Post Office, Paynes Find; non-payment of rent.
Taylor, Harold; c/o Post Office, Paynes Find; non-payment of rent.
- 59/7016—North Flinders Mines Ltd.; 25 Greenhill Road, Wayville; non-payment of rent.
- 59/7017—North Flinders Mines Ltd.; 25 Greenhill Road, Wayville; non-payment of rent.
- 59/7018—North Flinders Mines Ltd.; 25 Greenhill Road, Wayville; non-payment of rent.
- 59/7068—Ingram, Peter Anthony John; Lot 4 Buckingham Road, Kelmscott; non-payment of rent.
Ingram, Mary Margaret; Lot 4 Buckingham Road, Kelmscott; non-payment of rent.
- 59/7069—Ingram, Peter Anthony John; Lot 4 Buckingham Road, Kelmscott; non-payment of rent.
Ingram, Mary Margaret; Lot 4 Buckingham Road, Kelmscott; non-payment of rent.
- 59/7070—Ingram, Peter Anthony John; Lot 4 Buckingham Road, Kelmscott; non-payment of rent.
Ingram, Mary Margaret; Lot 4 Buckingham Road, Kelmscott; non-payment of rent.
- 59/7086—North Flinders Mines Ltd.; c/o 328 Great Eastern Highway, Redcliffe; non-payment of rent.
- 59/7087—North Flinders Mines Ltd.; c/o 328 Great Eastern Highway, Redcliffe; non-payment of rent.

MINING ACT, 1904.

(Regulation 180.)

Warden's Office,
Perth, 27th June, 1979.

TAKE notice that it is the intention of the Warden of the Goldfield or Mineral Field mentioned hereunder, on the date mentioned, to issue out of the Warden's Court an order authorising the cancellation of registration of the undermentioned Mining Tenements in accordance with Regulation 180 of the Mining Act, 1904. An order may issue in the absence of the registered holder, but should he desire to object to such order he must, before the date mentioned, lodge at the Warden's Office an objection containing the grounds of such objection, and, on the date mentioned, the Warden will proceed to hear and determine the same, in accordance with the evidence then submitted.

R. F. RASMUSSEN,
Warden.

To be heard at the Warden's Court, Perth, on Wednesday the 22nd day of August, 1979.
No.; Name of Registered Holder; Address; Reason for Cancellation.

SOUTH WEST MINERAL FIELD.

Mineral Claims.

- 31H—The Colonial Sugar Refining Company Limited; 120 Claisebrook Road, East Perth, W.A. 6000; non-payment of rent.
- 62H—The Colonial Sugar Refining Company Limited; 120 Claisebrook Road, East Perth, W.A. 6000; non-payment of rent.
- 108H—The Colonial Sugar Refining Company Limited; 120 Claisebrook Road, East Perth, W.A. 6000; non-payment of rent.
- 126H—The Colonial Sugar Refining Company Limited; 120 Claisebrook Road, East Perth, W.A. 6000; non-payment of rent.

- 127H—The Colonial Sugar Refining Company Limited; 120 Claisebrook Road, East Perth, W.A. 6000; non-payment of rent.
- 274H—The Colonial Sugar Refining Company Limited; 120 Claisebrook Road, East Perth, W.A. 6000; non-payment of rent.
- 275H—The Colonial Sugar Refining Company Limited; 120 Claisebrook Road, East Perth, W.A. 6000; non-payment of rent.
- 276H—The Colonial Sugar Refining Company Limited; 120 Claisebrook Road, East Perth, W.A. 6000; non-payment of rent.
- 308H—The Colonial Sugar Refining Company Limited; 120 Claisebrook Road, East Perth, W.A. 6000; non-payment of rent.
- 434H—The Colonial Sugar Refining Company Limited; 120 Claisebrook Road, East Perth, W.A. 6000; non-payment of rent.
- 989H—V. & D. Ridolfo Pty. Ltd.; 80 Kurnall Road, Welshpool; non-payment of rent.
Della Bon a, Renzo; 8 Young Street, Melville; non-payment of rent.
Della Bon a, Michele; 8 Young Street, Melville; non-payment of rent.
- 990H—Caporn, Russell Alexandra; 75 B Virgill Avenue, Mt. Yokine; non-payment of rent.
- 1036H—Caporn, Russell Alexandra; 75 B Virgill Avenue, Mt. Yokine; non-payment of rent.
- 1042H—Scott, Robert John; Yo-Espro, Watheroo; non-payment of rent.
Scott, William Thomas; Yo-Espro, Watheroo; non-payment of rent.
Scott, Miles Edward; Yo-Espro, Watheroo; non-payment of rent.
- 1043H—Scott, Robert John; Yo-Espro, Watheroo; non-payment of rent.
Scott, William Thomas; Yo-Espro, Watheroo; non-payment of rent.
Scott, Miles Edward; Yo-Espro, Watheroo; non-payment of rent.
- 1044H—Scott, Robert John; Yo-Espro, Watheroo; non-payment of rent.
Scott, William Thomas; Yo-Espro, Watheroo; non-payment of rent.
Scott, Miles Edward; Yo-Espro, Watheroo; non-payment of rent.
- 1045H—Scott, Robert John; Yo-Espro, Watheroo; non-payment of rent.
Scott, William Thomas; Yo-Espro, Watheroo; non-payment of rent.
Scott, Miles Edward; Yo-Espro, Watheroo; non-payment of rent.
- 1052H—Scott, James Winfield; Yo-Espro, Watheroo; non-payment of rent.
- 1053H—Scott, Kathleen Vera; Yo-Espro, Watheroo; non-payment of rent.
- 1054H—Scott, Kathleen Vera; Yo-Espro, Watheroo; non-payment of rent.
- 1055H—Scott, James Winfield; Yo-Espro, Watheroo; non-payment of rent.
- 1070H—Scott, Kathleen Vera; Yo-Espro, Watheroo; non-payment of rent.
Cobb, Charles Royden; 23 Stubbs Terrace, Daglish; non-payment of rent.
- 1073H—Scott, Kathleen Vera; Yo-Espro, Watheroo; non-payment of rent.
Bickford, John Aubrey; Yerecoin; non-payment of rent.
- 1245H—Scott, Kathleen Vera; Yo-Espro, Watheroo; non-payment of rent.
- 1302H—Bridge, John Samuel; P.O. Box 3, Bentley, W.A. 6102; non-payment of rent.
- 1353H—Campana, Bruno; c/o Pacminex Proprietary Limited, Lot 6, Beaconsfield Avenue, Midvale, W.A. 6056; non-payment of rent.
- 1354H—Campana, Bruno; c/o Pacminex Proprietary Limited, Lot 6, Beaconsfield Avenue, Midvale, W.A. 6056; non-payment of rent.
- 1355H—Campana, Bruno; c/o Pacminex Proprietary Limited; Lot 6, Beaconsfield Avenue, Midvale, W.A. 6056; non-payment of rent.
- 1356H—Campana, Bruno; c/o Pacminex Proprietary Limited; Lot 6, Beaconsfield Avenue, Midvale, W.A. 6056; non-payment of rent.
- 1357H—Campana, Bruno; c/o Pacminex Proprietary Limited; Lot 6, Beaconsfield Avenue, Midvale, W.A. 6056; non-payment of rent.
- 1360H—Campana, Bruno; c/o Pacminex Proprietary Limited; Lot 6, Beaconsfield Avenue, Midvale, W.A. 6056; non-payment of rent.
- 1369H—Campana, Bruno; c/o Pacminex Proprietary Limited; Lot 6, Beaconsfield Avenue, Midvale, W.A. 6056; non-payment of rent.
- 1370H—Campana, Bruno; c/o Pacminex Proprietary Limited; Lot 6, Beaconsfield Avenue, Midvale, W.A. 6056; non-payment of rent.
- 1371H—Campana, Bruno; c/o Pacminex Proprietary Limited; Lot 6, Beaconsfield Avenue, Midvale, W.A. 6056; non-payment of rent.
- 1372H—Campana, Bruno; c/o Pacminex Proprietary Limited; Lot 6, Beaconsfield Avenue, Midvale, W.A. 6056; non-payment of rent.
- 1437H—Hawker Siddley Building Supplies Pty. Ltd.; c/o Concrete Industries (Monier) Limited; P.O. Box 20, Belmont, W.A. 6104; non-payment of rent.
- 1670H—Scott, James Winfield; Yo-Espro, Watheroo; non-payment of rent.
Scott, William Thomas; Yo-Espro, Watheroo non-payment of rent.
- 1671H—Scott, James Winfield; Yo-Espro, Watheroo; non-payment of rent.
Scott, William Thomas; Yo-Espro, Watheroo, non-payment of rent.
- 6056H—Zaninovich, Louie Visko; 20 White Street, Osborne Park, W.A. 6017; non-payment of rent.
- 6320H—Murray, Archibald Gordon; 202 Marine Parade, Cottesloe, W.A. 6011; non-payment of rent.
- 70/11943—Harrison, George William; Mingenev, W.A. 6522; non-payment of rent.
Harrison, George Edward; Mingenev, W.A. 6522; non-payment of rent.
- 70/12960—Schmiechen, Erich; P.O. Box 109, North Perth, W.A. 6006; non-payment of rent.
- 70/12961—Schmiechen, Erich; P.O. Box 109, North Perth, W.A. 6006; non-payment of rent.
- 70/13278—Schmiechen, Erich; P.O. Box 109, North Perth, W.A. 6006; non-payment of rent.
- 70/13279—Schmiechen, Erich; P.O. Box 109, North Perth, W.A. 6006; non-payment of rent.
- 70/13298—Gabrielson, Gilbert Archibald Roy; Box 8, East Bullsbrook, W.A. 6084; non-payment of rent.
Gabrielson, Myrtle; Box 8, East Bullsbrook, W.A. 6084; non-payment of rent.
- 70/13299—Gabrielson, Gilbert Archibald Roy; Box 8, East Bullsbrook, W.A. 6084; non-payment of rent.
Gabrielson, Myrtle; Box 8, East Bullsbrook, W.A. 6084; non-payment of rent.
- 70/13581—Giles, John Ernst; R.M.B. 307A, Boyanup Brook, W.A. 6237; non-payment of rent.

- 70/14170—Downie, George Roy; 144 Astley Street, Gosnells, W.A. 6110; non-payment of rent.
Crabb, Philip George; 85 Hoylake Avenue, Bunbury, W.A. 6230; non-payment of rent.
Crabb, Jeffrey William; 144 Astley Street, Gosnells, W.A. 6110; non-payment of rent.
Byrne, Michael John; 8 Moss Street, Kalgoorlie, W.A. 6430; non-payment of rent.
- 70/14171—Downie, George Roy; 144 Astley Street, Gosnells, W.A. 6110; non-payment of rent.
Crabb, Philip George; 85 Hoylake Avenue, Bunbury, W.A. 6230; non-payment of rent.
Crabb, Jeffrey William; 144 Astley Street, Gosnells, W.A. 6110; non-payment of rent.
Byrne, Michael John; 8 Moss Street, Kalgoorlie, W.A. 6430; non-payment of rent.
- 70/14173—Downie, George Roy; 144 Astley Street, Gosnells, W.A. 6110; non-payment of rent.
Crabb, Philip George; 85 Hoylake Avenue, Bunbury, W.A. 6230; non-payment of rent.
Crabb, Jeffrey William; 144 Astley Street, Gosnells, W.A. 6110; non-payment of rent.
Byrne, Michael John; 8 Moss Street, Kalgoorlie, W.A. 6430; non-payment of rent.
- 70/14278—Downie, George Roy; 144 Astley Street, Gosnells, W.A. 6110; non-payment of rent.
Crabb, Philip George; 85 Hoylake Avenue, Bunbury, W.A. 6230; non-payment of rent.
Crabb, Jeffrey William; 144 Astley Street, Gosnells, W.A. 6110; non-payment of rent.
Byrne, Michael John; 8 Moss Street, Kalgoorlie, W.A. 6430; non-payment of rent.
- 70/14341—Brick Manufacturers Pty. Ltd.; Box 3 Morley, W.A. 6062; non-payment of rent.
- 70/15601—Downie, George Roy; 144 Astley Street, Gosnells, W.A. 6110; non-payment of rent.
Crabb, Philip George; 85 Hoylake Avenue, Bunbury, W.A. 6230; non-payment of rent.
Crabb, Jeffrey William; 144 Astley Street, Gosnells, W.A. 6110; non-payment of rent.
Byrne, Michael John; 8 Moss Street, Kalgoorlie, W.A. 6430; non-payment of rent.
- 70/15710—McCarthy, Bernard Justin; Muchea, W.A. 6501; non payment of rent.
Lynch, Raymond John; 34 Brockman Avenue, Dalkeith, W.A. 6009; non-payment of rent.
- 70/16450—Green, David Allen; P.O. Kalannie, W.A. 6468; non-payment of rent.
Green, Raymond Trevor; P.O. Kalannie, W.A. 6468; non-payment of rent.
- 70/16451—Green, David Allen; P.O. Kalannie, W.A. 6468; non-payment of rent.
Green, Raymond Trevor; P.O. Kalannie, W.A. 6468; non-payment of rent.
- 70/16671—Otter Exploration N.L.; 328 Great Eastern Highway, Redcliffe, W.A. 6104; non-payment of rent.
- 70/16672—Otter Exploration N.L.; 328 Great Eastern Highway, Redcliffe, W.A. 6104; non-payment of rent.
- 70/16673—Otter Exploration N.L.; 328 Great Eastern Highway, Redcliffe, W.A. 6104; non-payment of rent.
- 70/16674—Otter Exploration N.L.; 328 Great Eastern Highway, Redcliffe, W.A. 6104; non-payment of rent.
- 70/16675—Otter Exploration N.L.; 328 Great Eastern Highway, Redcliffe, W.A. 6104; non-payment of rent.
- 70/16676—Otter Exploration N.L.; 328 Great Eastern Highway, Redcliffe, W.A. 6104; non-payment of rent.
- 70/16677—Otter Exploration N.L.; 328 Great Eastern Highway, Redcliffe, W.A. 6104; non-payment of rent.
- 70/16678—Otter Exploration N.L.; 328 Great Eastern Highway, Redcliffe, W.A. 6104; non-payment of rent.
- 70/16679—Otter Exploration N.L.; 328 Great Eastern Highway, Redcliffe, W.A. 6104; non-payment of rent.
- 70/16680—Otter Exploration N.L.; 328 Great Eastern Highway, Redcliffe, W.A. 6104; non-payment of rent.
- 70/16681—Otter Exploration N.L.; 328 Great Eastern Highway, Redcliffe, W.A. 6104; non-payment of rent.
- 70/16682—Otter Exploration N.L.; 328 Great Eastern Highway, Redcliffe, W.A. 6104; non-payment of rent.
- 70/16683—Otter Exploration N.L.; 328 Great Eastern Highway, Redcliffe, W.A. 6104; non-payment of rent.
- 70/16684—Otter Exploration N.L.; 328 Great Eastern Highway, Redcliffe, W.A. 6104; non-payment of rent.
- 70/16685—Otter Exploration N.L.; 328 Great Eastern Highway, Redcliffe, W.A. 6104; non-payment of rent.
- 70/16686—Otter Exploration N.L.; 328 Great Eastern Highway, Redcliffe, W.A. 6104; non-payment of rent.
- 70/16687—Otter Exploration N.L.; 328 Great Eastern Highway, Redcliffe, W.A. 6104; non-payment of rent.
- 70/16688—Otter Exploration N.L.; 328 Great Eastern Highway, Redcliffe, W.A. 6104; non-payment of rent.
- 70/16689—Otter Exploration N.L.; 328 Great Eastern Highway, Redcliffe, W.A. 6104; non-payment of rent.
- 70/16690—Otter Exploration N.L.; 328 Great Eastern Highway, Redcliffe, W.A. 6104; non-payment of rent.
- 70/16691—Otter Exploration N.L.; 328 Great Eastern Highway, Redcliffe, W.A. 6104; non-payment of rent.
- 70/16692—Otter Exploration N.L.; 328 Great Eastern Highway, Redcliffe, W.A. 6104; non-payment of rent.
- 70/16693—Otter Exploration N.L.; 328 Great Eastern Highway, Redcliffe, W.A. 6104; non-payment of rent.
- 70/16694—Otter Exploration N.L.; 328 Great Eastern Highway, Redcliffe, W.A. 6104; non-payment of rent.
- 70/16695—Otter Exploration N.L.; 328 Great Eastern Highway, Redcliffe, W.A. 6104; non-payment of rent.
- 70/16696—Otter Exploration N.L.; 328 Great Eastern Highway, Redcliffe, W.A. 6104; non-payment of rent.
- 70/16697—Otter Exploration N.L.; 328 Great Eastern Highway, Redcliffe, W.A. 6104; non-payment of rent.

- 70/16698—Otter Exploration N.L.; 328 Great Eastern Highway, Redcliffe, W.A. 6104; non-payment of rent.
- 70/16706—Otter Exploration N.L.; 328 Great Eastern Highway, Redcliffe, W.A. 6104; non-payment of rent.
- Dredging Claims.
- 108H—Laporte Mining (Australia) Pty. Ltd.; 578 Murray Street, Perth; non-payment of rent.
- 109H—Laporte Mining (Australia) Pty. Ltd.; 578 Murray Street, Perth; non-payment of rent.

PHILLIPS RIVER GOLDFIELD.

Mineral Claims.

- 74/1061—West Coast Holdings Limited; 16 St. George's Terrace, Perth; non-payment of rent.
- 74/1243—Mitchell, Nicholas Lucas; 6 Karabil Road, Mt. Yokine, W.A.; non-payment of rent.
- Hourigan, Michael Edward; 201 South Terrace, Como, W.A.; non-payment of rent.
- 74/1250—Mitchell, Nicholas Lucas; 6 Karabil Road, Mt. Yokine, W.A.; non-payment of rent.
- Hourigan, Michael Edward; 201 South Terrace, Como, W.A.; non-payment of rent.
- 74/1251—Mitchell, Nicholas Lucas; 6 Karabil Road, Mt. Yokine, W.A.; non-payment of rent.
- Hourigan, Michael Edward; 201 South Terrace, Como, W.A.; non-payment of rent.
- 74/1390—Walker, Harry Dennis; P.O. Box 169, Ravensthorpe, W.A. 6346; non-payment of rent.
- 74/1391—Walker, Harry Dennis; P.O. Box 169, Ravensthorpe, W.A. 6346; non-payment of rent.
- 74/1392—Walker, Harry Dennis; P.O. Box 169, Ravensthorpe, W.A. 6346; non-payment of rent.
- 74/1393—Walker, Harry Dennis; P.O. Box 169, Ravensthorpe, W.A. 6346; non-payment of rent.
- 74/1394—Walker, Harry Dennis; P.O. Box 169, Ravensthorpe, W.A. 6346; non-payment of rent.
- 74/1395—Walker, Harry Dennis; P.O. Box 169, Ravensthorpe, W.A. 6346; non-payment of rent.
- 74/1396—Walker, Harry Dennis; P.O. Box 169, Ravensthorpe, W.A. 6346; non-payment of rent.
- 74/1397—Walker, Harry Dennis; P.O. Box 169, Ravensthorpe, W.A. 6346; non-payment of rent.
- 74/1398—Walker, Harry Dennis; P.O. Box 169, Ravensthorpe, W.A. 6346; non-payment of rent.
- 74/1399—Walker, Harry Dennis; P.O. Box 169, Ravensthorpe, W.A. 6346; non-payment of rent.
- 74/1416—Walker, Harry Dennis; P.O. Box 169, Ravensthorpe, W.A. 6346; non-payment of rent.
- 74/1452—Amax Exploration (Australia) Inc.; 7th Floor, 200 St. George's Terrace, Perth, 6000; non-payment of rent.
- Katanning Holdings Ltd.; 7th Floor, 200 St. George's Terrace, Perth, 6000; non-payment of rent.
- Pexco Pty. Ltd.; 7th Floor, 200 St. George's Terrace, Perth, 6000; non-payment of rent.
- 74/1453—Amax Exploration (Australia) Inc.; 7th Floor, 200 St. George's Terrace, Perth, 6000; non-payment of rent.

- Katanning Holdings Ltd.; 7th Floor, 200 St. George's Terrace, Perth, 6000; non-payment of rent.
- Pexco Pty. Ltd.; 7th Floor, 200 St. George's Terrace, Perth, 6000; non-payment of rent.
- 74/1454—Amax Exploration (Australia) Inc.; 7th Floor, 200 St. George's Terrace, Perth, 6000; non-payment of rent.
- Katanning Holdings Ltd.; 7th Floor, 200 St. George's Terrace, Perth, 6000; non-payment of rent.
- Pexco Pty. Ltd.; 7th Floor, 200 St. George's Terrace, Perth, 6000; non-payment of rent.
- 74/1455—Amax Exploration (Australia) Inc.; 7th Floor, 200 St. George's Terrace, Perth, 6000; non-payment of rent.
- Katanning Holdings Ltd.; 7th Floor, 200 St. George's Terrace, Perth, 6000; non-payment of rent.
- Pexco Pty. Ltd.; 7th Floor, 200 St. George's Terrace, Perth, 6000; non-payment of rent.
- 74/1566—Walker, Harry Dennis; P.O. Box 169, Ravensthorpe, W.A. 6346; non-payment of rent.
- Walker, Lillian Doris; P.O. Box 169, Ravensthorpe, W.A. 6346; non-payment of rent.
- 74/1604—Walker, Harry Dennis; P.O. Box 169, Ravensthorpe, W.A. 6346; non-payment of rent.
- Walker, Lillian Doris, P.A. Box 169, Ravensthorpe, W.A. 6346; non-payment of rent.
- 74/1772—Hodges, Murray Kenneth; 69 West Maccott Street, Esperance, W.A. 6450; non-payment of rent.
- Hodges, Edward George; 69 West Maccott Street, Esperance, W.A. 6450; non-payment of rent.

OUTSIDE ANY PROCLAIMED GOLDFIELD.

Mineral Claims.

- 69/964—Irrunytju Community Inc.; Wingellina via Kalgoorlie; non-payment of rent.
- 69/965—Irrunytju Community Inc.; Wingellina via Kalgoorlie; non-payment of rent.

State of Western Australia.

PETROLEUM ACT, 1967.
(Section 37.)

Notice of Grant of Exploration Permit.

Department of Mines,
Perth, 23rd July, 1979.

EXPLORATION Permit No. 114 has been granted to Swan Resources Ltd. and Eagle Corporation Limited, both of 51 Colin Street, West Perth, Western Australia 6005, to have effect for a period of five years from the 23rd day of July, 1979.

ANDREW MENSAROS,
Minister for Mines.

State of Western Australia.

PETROLEUM ACT, 1967.
(Section 37.)

Notice of Grant of Exploration Permit.

Department of Mines,
Perth, 23rd July, 1979.

EXPLORATION Permit No. 134 has been granted to Mobil Oil Australia Limited, of 2 City Road, South Melbourne, Victoria 3205, to have effect for a period of five years from the 23rd day of July, 1979.

ANDREW MENSAROS,
Minister for Mines.

State of Western Australia.

PETROLEUM ACT, 1967.
(Section 37.)

Notice of Grant of Exploration Permit.

Department of Mines,
Perth, 23rd July, 1979.

EXPLORATION Permit No. 137 has been granted Avon Engineering Pty. Ltd. of the 4th Floor, 22 Mount Street, Perth, Western Australia 6000, and J. O. Clough and Son Pty. Ltd. of 4th Floor, 22 Mount Street, Perth, Western Australia 6000, to have effect for a period of five years from the 23rd day of July, 1979.

ANDREW MENSAROS,
Minister for Mines.

MINING ACT, 1904

Department of Mines,
Perth, July 25, 1979.

IN accordance with the provisions of the Mining Act, 1904, His Excellency the Governor in Executive Council has been pleased to deal with the undermentioned Leases, Authorities to Mine, Licenses to Treat Tailings, License to Remove and Treat Tailings and Mining Material, License to Remove and Treat Tailings and Temporary Reserves.

B. M. ROGERS,
Under Secretary for Mines.

The undermentioned applications for Gold Mining Leases were approved conditionally:

Goldfield	District	No. of Application
Coolgardie	Coolgardie	15/6395 to 15/6400
East Coolgardie	East Coolgardie	26/7017, 26/7018, 26/7020, 26/7021 and 26/7023 to 26/7035
East Murchison	Black Range	57/1268 and 57/1269

The surrender of the undermentioned Gold Mining Lease was approved:

Goldfield	No. of Lease	Lessee
Mount Margaret	38/2677	M. H. Fletcher

The undermentioned applications for Gold Mining Leases were refused:

Goldfield	No. of application
East Coolgardie....	26/6994
Mount Margaret	579F

The undermentioned applications for Authority to Mine on Reserved and Exempted Lands were approved conditionally:

No.	Occupant	Authorised Holding	Goldfield
04/433, 04/434, 04/483, 04/484 and 04/485	C.R.A. Exploration Pty. Ltd.	Mineral Claims 04/2828, 04/2829, 04/3272, 04/3273 and 04/3274	West Kimberley
04/694, 04/695, 04/696 and 04/697	J. V. D'Esterre	Mineral Claims 04/4839, 04/4840, 04/4847 and 04/4848	West Kimberley
37/580	A. W. Krollig	Prospecting Area 37/2970	Mount Margaret
63/161 and 63/162....	Pexco Pty. Ltd.	Mineral Claims 63/3200 and 63/3201	Dundas

The undermentioned application for License to Treat Tailings was approved:

No.	Licensee	Locality	Goldfield	Period
40/30 (2720H)	Spargos Exploration N.L.	Niagara	North Coolgardie	Twelve (12) months from 6/8/79 to 5/8/80

The undermentioned application for License to Remove and Treat Tailings and Mining Material was approved:

No.	Licensee	Locality	Goldfield	Period
77/169 (2832H)	R. J. Washer	Southern Cross	Yilgarn	Twelve (12) months from 6/8/79 to 5/8/80

MINING ACT, 1904—*continued.*

The undermentioned Licenses to Treat Tailings were renewed:

No.	Licensee	Locality	Goldfield	Period
40/15 (2496H)	J. Bright	Kookynie	North Coolgardie	Twelve (12) months from 15/9/78 to 14/9/79
40/16 (2512H)	J. Bright	Kookynie Homestead	North Coolgardie	Twelve (12) months from 1/11/78 to 30/10/79
2P/69 (1707H), 52/1 (1902H), 52/14 (2246H)	Mines Administration Pty. Ltd.	Peak Hill	Peak Hill	Twelve (12) months from 1/2/79 to 31/1/80

The undermentioned application for License to Treat Tailings was refused:

No.	Licensee	Locality	Goldfield
38/63 (2762H)	J. D. Mazza	Beria Townsite	Mount Margaret

The undermentioned application for License to Remove and Treat Tailings was refused:

No.	Licensee	Locality	Goldfield
24/54 (2831H)	J. M. Johnson	Vettersburg	Broad Arrow

The rights of occupancy for the undermentioned Temporary Reserves have been granted:

No.	Occupant	Term	Locality
7098H	Carpentaria Exploration Company Pty. Ltd.	Twelve (12) months from the date of this notification	Situated 15 kms North of Mangaroon Station Homestead in the Gascoyne Goldfield
7120H to 7122H	Auselex Mineral Ventures Pty. Ltd.	Twelve (12) months from the date of this notification	Situated 70 to 100 kms North Westerly of Telfer in the Pilbara Goldfield
7127H	Pilgan Mining Pty. Ltd.	Twelve (12) months from the date of this notification	Situated at Tabba Tabba Homestead (New) in the Pilbara Goldfield
7128H to 7132H	Australian Anglo American Prospecting Limited	Twelve (12) months from the date of this notification	Situated at and South Easterly of DeGrey Homestead in the Pilbara Goldfield
7133H to 7134H	Stockdale Prospecting Limited	Twelve (12) months from the date of this notification	Situated North of Wandagee Homestead in the Gascoyne Goldfield
7137H	C.R.A. Exploration Pty. Limited	Twelve (12) months from the date of this notification	Situated 2-5 kms North East of Bamboo Townsite in the Pilbara Goldfield
7138H	C.R.A. Exploration Pty. Limited	Twelve (12) months from the date of this notification	Situated 3 kms North East of Bamboo Townsite in the Pilbara Goldfield
7139H	Dampier Mining Company Limited	Twelve (12) months from the date of this notification	Situated in the Ripon Hills Area in the Pilbara Goldfield
7140H	Amox Iron Ore Corporation	Twelve (12) months from the date of this notification	Situated North Westerly of Cooke Creek Mine in the Pilbara Goldfield
7144H and 7145H	Kennecott Explorations (Australia) Ltd.	Twelve (12) months from the date of this notification	Situated Westerly of Neale Junction outside any proclaimed goldfield
7146H	Uranex Pty. Ltd.	Twelve (12) months from the date of this notification	Situated 27 kms South East of Kumarina Copper Mine in the Peak Hill Goldfield
7147H	Amoco Minerals Australia Company	Twelve (12) months from the date of this notification	Situated 5 kms East of Mt. Padbury in the Peak Hill Goldfield

The rights of occupancy for the undermentioned Temporary Reserve has been renewed:

No.	Occupant	Term	Locality
6712H	Newmont Proprietary Limited	For a further period expiring 15/6/80	Situated at North Pole in the Pilbara Goldfield

COMPANIES ACT, 1961-1976.

(Section 254 (2).)

Notice of Resolution.

Homerich Properties Pty. Ltd.

NOTICE is hereby given that at an Extraordinary General Meeting of the members of Homerich Properties Pty. Ltd. duly convened and held on the 9th day of July, 1979, the Special Resolution set out below was duly passed—

That the company be wound up voluntarily and that Mr. Peter Douglas Eastwood of Hendry Rae & Court, Chartered Accountants be appointed liquidator.

Dated this 16th day of July, 1979.

PETER DOUGLAS EASTWOOD,
Liquidator.

(Hendry Rae & Court, 1st Floor, Homerich House,
442 Murray Street, Perth.)

COMPANIES ACT, 1961-1975.

(Section 254 (2).)

Notice of Resolution.

Claremont Marine Pty. Ltd.

NOTICE is hereby given that at an Extraordinary General Meeting of Members of Claremont Marine Pty. Ltd. held on the 23rd July, 1979, and confirmed at a meeting of creditors held on the 23rd July, 1979, the following special resolution was passed:—

That the company be wound up voluntarily and that Messrs Rodney Michael Evans and Maurice Hodgson Lyford be and are now appointed Joint & Several Liquidators of the company.

Dated at Perth this 26th day of July, 1979.

R. M. EVANS,
Liquidator.

(Melson, Wilson & Partners, 11th Floor, T & G
Building, 37 St. George's Terrace, Perth 6000.)

COMPANIES ACT, 1961-1975.

Notice of Winding Up Order.

In the matter of Tacmas Manufacturing Pty. Ltd.
WINDING up order made the 10th day of July, 1979. Name and address of Liquidator: Rodney Michael Evans of Messrs. Melsom Wilson and Partners, 37 St. George's Terrace, Perth.

A. C. C. MENZIES,
Acting Commonwealth Crown Solicitor
and Solicitor for the Petitioner.

- (2) To approve the Liquidator's remuneration.
- (3) To resolve that the books and records of the company be destroyed at the expiration of three months from the date of the meeting.

Dated at Perth this 26th day of July, 1979.

A. B. PATON,
Liquidator.

(A. B. Paton, Chartered Accountant, 6 York St., South Perth.)

COMPANIES ACT, 1961-1975.

Akinom Pty. Ltd. (In Voluntary Liquidation).

Special Resolution to Wind Up.

AT an Extraordinary General Meeting of the abovenamed company duly convened and held at 16 Edward Street, Bunbury on the 25th July, 1979, the following Resolution was passed as a Special Resolution:

That the company be wound up voluntarily.

At the abovementioned meeting Brian Frederick Best was appointed Liquidator for the purpose of the winding up.

Notice is also given that after 30 days from this date, I shall proceed to distribute the assets. All creditors having any claim against the company should furnish particulars of same by that date, otherwise I shall proceed to distribute the assets without regard to their Claim.

Dated this 30th day of July, 1979.

B. F. BEST,
Liquidator.

COMPANIES ACT, 1961-1975.

Notice of Intention to Declare a Final Dividend.

McDonald Nominees Pty. Ltd.

TAKE notice that Creditors of the abovenamed Company who have not proved their debts, we, Bruce Henry Smith and Michael John Barry, the Joint Liquidators of McDonald Nominees Pty. Ltd. (In Liquidation) hereby give notice that if you do not prove your debt on or before the 31st day of August, 1979, we shall proceed to declare a first and final dividend without regard to your claim.

Dated this 31st day of July, 1979.

B. H. SMITH,
M. J. BARRY,
Joint Liquidators.

Note: In accordance with section 291 of the Companies Act, 1961-1975, you may make application to the Court for further time to prove your debt. However, if you have not proved your debt before the expiration of the time set out in this notice or of any further time allowed by the Court, the monies not yet distributed by me are required to be distributed without regard to your debt.

(B. O. Smith & Son, Chartered Accountants, 58 Ord Street, West Perth W.A. 6005.)

COMPANIES ACT, 1961-1975.

(Section 272.)

Notice of Final Meeting of Members of Arderton Pty. Ltd. (In Vol. Liquidation).

NOTICE is hereby given that the Final Meeting of Members of Arderton Pty. Ltd. will be held at the offices of Arthur Young & Company, 20-22 Mount Street, Perth, on Tuesday 4th September, 1979, at 11 o'clock in the forenoon.

Agenda:

- (1) to lay before the meeting the Liquidator's Account showing how the winding up has been conducted and how the property of the company has been disposed of, and giving any explanation thereof.

COMPANIES ACT, 1961-1975.

Notice of Final Meeting of Shareholders of Greenrange Pastoral Company Pty. Ltd. (in Liquidation).

NOTICE is hereby given pursuant to section 272 of the Companies Act, 1961-1975, that a general meeting of the members of Greenrange Pastoral Company Pty. Ltd. (in Liquidation) will be held at Goodnight, New South Wales, on Wednesday, the 12th day of September, 1979, at 10.00 a.m., for the purpose of laying before the meeting an account showing how the winding up has been conducted and the property of the company has been disposed of and of giving any explanation of the account.

J. L. LOCKHART,
Liquidator.

COMPANIES ACT, 1961-1975.

Notice of Final Meeting of Shareholders of South Stirling Pastoral Company Pty. Ltd. (in Liquidation).

NOTICE is hereby given pursuant to section 272 of the Companies Act, 1961-1975, that a General Meeting of the members of South Stirling Pastoral Company Pty. Ltd. (in Liquidation) will be held at Goodnight, New South Wales, on Wednesday, the 12th day of September, 1979 at 10.30 a.m., for the purpose of laying before the meeting an account showing how the winding up has been conducted and the property of the company has been disposed of and of giving any explanation of the account.

J. L. LOCKHART,
Liquidator.

COMPANIES ACT, 1961-1975.

(Section 254(2).)

Notice of Resolution.

Mercator Developments Pty Ltd.

NOTICE is hereby given that at an Extraordinary General Meeting of Members of Mercator Developments Pty Ltd held on the 27th July, 1979 and confirmed at a meeting of creditors held on the 27th July, 1979 the following Special Resolution was passed:

That the company be wound up voluntarily and that Messrs Rodney Michael Evans and Maurice Hodgson Lyford be and are now appointed Joint and Several Liquidators of the company.

Dated at Perth this 27th day of July, 1979.

R. M. EVANS,
Liquidator.

(Melsom, Wilson & Partners, 11th Floor, T & G Building, 37 St. George's Terrace, Perth, W.A. 6000.)

COMPANIES ACT, 1961-1975.

Notice of Intention to Declare a First and Final Preferential Dividend.

Mercator Developments Pty Ltd (in Liquidation).

NOTICE is hereby given that as Liquidator of the abovenamed company I, Rodney Michael Evans, Chartered Accountant of Melsom, Wilson &

Partners, 11th Floor, T & G Building, 37 St George's Terrace, Perth 6000 intend to declare a First and Final Preferential Dividend in this matter.

Preferential Creditors must prove their debts by 20th August, 1979.

Dated at Perth this 30th day of July, 1979.

R. M. EVANS,
Liquidator.

(Melsom, Wilson & Partners, 11th Floor, T & G Building, 37 St. George's Terrace, Perth 6000.)

COMPANIES ACT, 1961-1975.

(Section 21 (2), 26 (1), 26 (2), 28 (9), 146 (1), 254 (2).)

Notice of Resolution.

W. R. Watkins Pty. Limited.

To the Commissioner for Corporate Affairs:
AT a general meeting of the members of W. R. Watkins Proprietary Limited duly convened and held at 121 Marmion Street, East Fremantle, W.A. on the 17th day of July, 1979, the special resolution set out below was duly agreed to.

It was resolved that the Company was not insolvent and as there were no Creditors, the Directors resolved that the Company would be wound up voluntarily.

Dated this 17th day of July, 1979.

W. R. WATKINS,
Director.

COMPANIES ACT, 1961-1975.

Yale Investments Company Pty. Ltd.
(in Liquidation).

NOTICE is hereby given that the Final Meeting of the members of Yale Investments Company (in Liquidation) will be held on Monday, 10th September, 1979, at 10.00 a.m., Suite 1, 703 Murray Street, West Perth.

Business:

Receiving the Final Liquidator's Report and account of the winding-up.

Dated at Perth this 20th day of July, 1979.

L. V. BLYTH,
Liquidator.

COMPANIES ACT, 1961-1975.

Notice of Winding up Order.

In the matter of Egham Services Pty. Ltd., formerly Gas-Elec Services Pty. Ltd.

WINDING-UP order made the 16th day of July, 1979.

Name and address of Liquidator: Dudley Norman Allan of Messrs Allan and Ledger, 37 St. George's Terrace, Perth.

B. J. O'DONOVAN,
Acting Commonwealth Crown Solicitor
and Solicitor for the Petitioner.

COMPANIES ACT, 1961-1975.

Notice of Resolution.

Deaken Pty. Ltd. Trading as Pre-Cut Cedar Homes.

The Commissioner for Corporate Affairs:

AT a general meeting of the members of Deaken Pty. Ltd. duly convened and held at Shepherd & Partners, 14 Stone Street, South Perth, W.A., on the 31st July, 1979, the following resolutions were duly passed:—

Special Resolution:

That the company be wound up voluntarily and that a liquidator be appointed for the purpose of winding up in view of the inability of the company by reason of its liabilities to continue its business.

Ordinary Resolution:

That Brian Millwood Smith and Kevin Ernest Judge, of Shepherd & Partners, 14 Stone Street, South Perth, W.A., be appointed joint and several liquidators of the company.

Dated this 31st day of July, 1979.

D. LINDEN,
Director.

(Shepherd & Partners, Accountants, 14 Stone Street, South Perth, W.A. 6151.)

COMPANIES ACT, 1961-1975.

Notice of Resolution.

Zatel Pty. Ltd.

To the Commissioner for Corporate Affairs:

AT a general meeting of the creditors of Zatel Pty. Ltd. duly convened and held at Shepherd & Partners, 14 Stone Street, South Perth, W.A., on the 24th July, 1979, the following resolutions were duly passed:—

Special Resolution:

That the company be wound up voluntarily and that a liquidator be appointed for the purpose of winding up in view of the inability of the company by reason of its liabilities to continue its business.

Ordinary Resolution:

That Kevin Ernest Judge and Brian Millwood Smith, both of Shepherd & Partners, 14 Stone Street, South Perth, W.A., be appointed joint and several liquidators of the company.

Dated this 1st day of August, 1979.

G. G. HARLER,
Director.

(Shepherd & Partners, Accountants, 14 Stone Street, South Perth, W.A. 6151.)

DISSOLUTION OF PARTNERSHIP.

TAKE notice that on the 30th day of June, one thousand nine hundred and seventy nine, the partnership carried on by Messrs. Adenyr Soares da Silva and Gabriel David Conde Rodrigo under the business names "La French Taverne Restaurant" and "La Chaumiere Restaurant" was dissolved and that the said Gabriel David Conde Rodrigo will not be responsible for the payment of any debts incurred by the partnership after such date. Adenyr Soares Da Silva and Ema Da Acuncao Madureira Da Silva will carry on business in partnership under the business names "La French Taverne Restaurant" and "La Chaumiere Restaurant".

Signed A. S. DA SILVA.

TRUSTEES ACT, 1962.

Notice to Creditors and to Claimants.

CREDITORS and other persons having claims (to which section 63 of the Trustees Act, 1962 relates) in respect of the Estate of Daisy Mona Phyllis Gorley formerly of Brookton Highway, Karragullen in the State of Western Australia, late of 253 Irymple Road, Karragullen aforesaid Widow, deceased, who died on the 5th day of April, 1979, are required by the Executor of the Will of the said deceased of care of John H. O'Halloran & Co., of 89 St. George's Terrace, Perth, to send particulars of their claims to such Executor at that address by the 7th day of September, 1979, after which date the Executor may convey or distribute the assets having regard only to the claims of which he then has Notice.

Dated this 30th day of July, 1979.

JOHN H. O'HALLORAN & CO.,
89 St. George's Terrace, Perth,
Solicitors for the Executor.

TRUSTEES ACT, 1962.

Notice to Creditors and Claimants.

CREDITORS and other persons having claims (to which section 63 of the Trustees Act, 1962, relates) in respect of the Estates of the undermentioned deceased persons, are required by Perpetual Trustees W.A. Ltd., of 89 St. George's Terrace, Perth, to send particulars of their claims to the Company, by the undermentioned date, after which date the said Company may convey or distribute the assets, having regard only to the claims of which the Company then has notice.

Claims for the following expire 7th September, 1979:—

- Baird, Harold Cedric, late of 443 The Strand, Dianella, Retired Railway Superintendent. Died 18th May, 1979.
- Carr, George Robert, late of Glyde Road, Lesmurdie, Retired Hardwareman, died 31st August, 1968.
- Lothian, Francis Richard Alexander, late of 22 Elanora Street, Joondanna, Retired Police Officer. Died 1st July, 1978.
- Maher, Kevin Denis, late of 6 Lonnie Street, Daglish, formerly of 14 Pendine Street, Carine, Motor Mechanic. Died 9th April, 1979.
- Murphy, Lilian Maud, late of James Brown House, 171 Albert Street, Osborne Park, Widow. Died 3rd April, 1979.
- Smith, Bertha, late of Hardey Lodge, Monmouth Street, Mt. Lawley, formerly of 3 Kooyong Road, Rivervale, Widow. Died 4th April, 1979.
- White, Daisy Gertrude, late of Charles Jenkins Hospital, Hayman Road, Bentley, formerly of 44 Fairlane Drive, Waterman, Widow. Died 20th May, 1979.
- Wilson, Arthur Laban, late of Mon Repos Nursing Home, 67 Palmerston Street, Mosman Park, formerly of 30 Clark Street, Nedlands, Retired Process Worker. Died 16th June, 1979.

Dated at Perth this 30th day of July, 1979.

Perpetual Trustees W.A. Ltd.

B. A. BUTCHER,
General Manager.

TRUSTEES ACT, 1962.

Notice to Creditors and Claimants.

CREDITORS and other persons having claims (to which section 63 of the Trustees Act relates) in respect of the Estates of the undermentioned deceased persons are required to send particulars of their claims to me on or before the 3rd day of September, 1979, after which date I may convey or distribute the assets, having regard only to the claims of which I then have notice.

Dated this 27th day of July, 1979.

P. W. MCGINNITY,
Public Trustee,
565 Hay Street, Perth.

Name; Address and Occupation; Date of Death.

- Adam, Evlalia; 69 Goderick St., East Perth, Widow; 5/7/79.
- Anthony, Harry; 193 Tyler Street, Tuart Hill, Retired Mail Officer; 23/6/79.
- Baker, James Edward; Goldrim Mining Co., 65 Miles out of Port Hedland, Plant Operator; 21/6/79.
- Beech, John Leslie; 61 Todd Avenue, Como, Retired Case Maker; 1/7/79.

- Bertolini, Giuseppe Battista; 121 Jones Street, Stirling, Retired Market Gardener; 27/6/79.
- Bettes, Ronald William; 443 Caves Road, Busselton, Retired P.M.G. Technician; 23/6/79.
- Browne, Reginald Maurice; 51 Perseus Street, Mandurah, Retired Civil Servant; 25/1/79.
- Crocker, Agnes Constance; 12 Marmion Street, North Perth, Married Woman; 22/6/79.
- Crocker, Keith George; 42 Crawford Road, Orelia, Unit Operator; 1/6/79.
- Davenport, Marion Elizabeth; 10 Ainess Street, Applecross, Married Woman; 18/6/79.
- Findlay, Mavis Simpson; 14 Reserve Drive, Mandurah, Married Woman; 16/6/79.
- Follows, Anthony Frederick; 32 Arundel Street, Fremantle, Bricklayer; 24/4/79.
- Hillier, Rosa (alias Hillier, Rose); Home of Peace, Walter Road, Inglewood, Widow; 17/7/79.
- Lever, George Howard (alias Lever Michael George); Room 44, 28 Marine Terrace, Fremantle, Invalid Pensioner; 24/6/79.
- Lewis, Alfred Stanley; 68 Manchester Street, Victoria Park, Retired Truck Driver; 23/5/79.
- McCulloch, Eric Gordon; Lemnos Hospital, Stubbs Terrace, Shenton Park, Retired Dental Technician; 7/7/79.
- McMillan, James Groves; 716 Murray Street, West Perth, Labourer; 2/7/79.
- Maguire, John Anthony; 6 Pumping Station, Ghooli via Southern Cross, Electric Pump Attendant; 18/1/79.
- Mapp, Eugenie Gertrude; 77 Lynn Street, Trigg, Widow; 14/4/79.
- Marks, Judith; Mt. Henry Hospital, Cloister Avenue, Manning, Widow; 9/7/79.
- Morris, Frank; Home of Peace, Subiaco, Retired Salesman; 23/6/79.
- Morris, George; Howard Solomon Homes, 91 Hybanthus Road, Lynwood, Retired Teacher; 30/6/79.
- Muirhead, Joseph Richard; St. George's Hospital, 20 Pinaster Street, Mt. Lawley, Retired Labourer; 7/5/79.
- Newport, Jack Valentine; 152 Ravenscar Street, Doubleview, Retired Metropolitan Water Board Worker; between 5/7/79 and 6/7/79.
- Organ, Lily May; 25 Fothergill Street, Fremantle, Spinster; 11/7/79.
- Paine, Thomas; Unit 23, Mertome Village Lodge, 30 Winifred Street, Bayswater, Retired Railway Officer; 17/6/79.
- Pert, William; Single Mens Quarters, Newman, Trades Assistant; 19/6/79.
- Podger, Alice Olive May; Davies Road, Claremont, Spinster; 7/11/78.
- Redman, Minnie; Braemar Home for the Aged, Canning Highway, East Fremantle, Spinster; 27/6/79.
- Roberts, William Edward; Sunset Hospital, Nedlands, Invalid Pensioner; 7/7/79.
- Samuel, Ivy Clarrie; 53 Shaftesbury Avenue, Bayswater, Widow; 25/6/79.
- Smith, Philip; Edward Millen Hospital, Albany Highway, East Victoria Park, Retired Tug Master; 22/5/79.
- Stephens, Elsie Lillian; Mt. Henry Hospital, Cloister Avenue, Como, Widow; 16/11/78.
- Weber, Katharina Wilhelmina; 15 Lawler Street, Subiaco, Widow; 14/7/79.
- Weir-Smith, Robert Neil (alias Smith, Neil); 18 Federal Street, North Cottesloe, Retired Moulder; 27/6/79.
- Williams, Thomas Langley; 2 Temby Street, Beckenham, Retired Diesel Engineer; 9/7/79.
- Yeomans, Marshall Montague; Sunset Hospital, Nedlands, Retired Labourer; 30/5/79.

PUBLIC TRUSTEE ACT, 1941-1978.

NOTICE is hereby given that pursuant to Section 14 of the Public Trustee Act, 1941-1978, the Public Trustee has elected to administer the estates of the undermentioned deceased persons.

P. W. McGINNIFY,
Public Trustee,
565 Hay Street, Perth.

Name of Deceased; Occupation; Address; Date of Death; Date Election filed.

Luca, Francesco Michele; Rtd. Miner; Boulder; 26/5/79; 23/7/79.

Yeomans, Marshall Montague; Rtd. Labourer; Dalkeith; 30/5/79; 23/7/79.

Evans, Betty Joan; Married Woman; Cloverdale; 22/6/79; 23/7/79.

Canestrini, Pietro; Garage Proprietor; Dalkeith; 18/5/79; 23/7/79.

Tremayne, Vivian; Rtd. Cabinet Maker; Caulfield in the State of Victoria; 20/3/69; 23/7/79.

Orchard, Henry James; Rtd. Gardener; Innaloo; 17/6/79; 23/7/79.

Northcott, Thomas Francis James; Textile Worker; Albany; 12/2/79; 23/7/79.

Kenworthy, Margaret Rosina; Divorcee; Claremont; 13/3/78; 23/7/79.

Tegov, Lazaros Stephanou; Rtd. Hairdresser; Perth; 30/5/79; 27/7/79.

Redman, Minnie; Spinster; East Fremantle; 27/6/79; 27/7/79.

Keown, William John; Rtd. Police Sergeant; Shenton Park; 24/6/79; 27/7/79.

Findlay, Mavis Simpson; Married Woman; Mandurah; 16/6/79; 27/7/79.

Colling, William James; Rtd. Timber Worker; Claremont; 22/5/79; 27/7/79.

Weir-Smith, Robert Neil; Rtd. Moulder; Cottesloe; 27/6/79; 27/7/79.

Weston, Gerald Frederick William; Rtd. Labourer; Dandaragan; 13/10/78; 27/7/79.

**REPORT OF THE HONORARY
ROYAL COMMISSION INTO
HIRE PURCHASE AND OTHER
AGREEMENTS, 1972.**

Prices—

Over the Counter—\$2.00

Mailed Local W.A.—\$2.70

Mailed Inte_state—\$2.80

**POST SECONDARY EDUCATION
IN
WESTERN AUSTRALIA
REPORT 1976**

Chairman—Professor P. H. Partridge

Prices—

Counter Sales—\$3.00

Mailed—

Mailed Local (W.A.)—\$3.70

Mailed Interstate—\$3.80

**ROTTNEST ISLAND
IN HISTORY AND
LEGEND**

**Its Discovery and Development
Natural Beauties,
Fauna and Flora.**

By W. Somerville.

Prices—

Counter Sales \$3.50

Mailed W.A.—\$4.20

Mailed Interstate—\$4.30

**REPORT ON THE INQUIRY INTO
THE BUILDING INDUSTRY OF
WESTERN AUSTRALIA, 1973-74.**

(Enquirer, Charles Howard Smith, Q.C.)

Price—

Counter Sales—\$1.00

Mailed W.A.—\$1.70

Mailed Eastern States—\$1.80

**FLORA OF
WESTERN AUSTRALIA**

Vol. 1, Part 1 (only).

By C. A. Gardner.

Prices—

Counter Sales—\$4.50

Mailed Local—\$5.40

Mailed Country—\$6.10

Mailed Interstate—\$7.10

**Report of Government Secondary Schools
Discipline Committee**

**DISCIPLINE IN
SECONDARY SCHOOLS
IN WESTERN AUSTRALIA
1972**

Prices—

Over the counter—\$1.00

Mailed Local—\$1.90

Mailed Interstate—\$3.60

Mailed Country—\$2.60

NOTICE
LOCAL GOVERNMENT ACT
INDEX
TO "UNIFORM BUILDING BY-LAWS
1974"

(Reprinted and Consolidated—Published
in "Government Gazette", No. 49 of 1977.)
Now Available.

Prices—

Counter Sales—\$0.30
Mailed—\$0.65

U.B.B.L. 1974 (plus Index now priced).

Prices—

Counter Sales—\$3.30
Mailed Local—\$4.10
Mailed Country—\$4.90
Mailed Interstate—\$5.90

REPORT OF THE HONORARY
ROYAL COMMISSION OF
INQUIRY INTO THE
CORRIDOR PLAN FOR PERTH
(Hon. F. R. White, M.L.C.
Chairman)

Prices—

Counter Sales—\$2.00
Mailed W.A.—\$2.70
Mailed Interstate—\$2.80

REPORT OF THE HONORARY
ROYAL COMMISSION OF
INQUIRY INTO THE
TREATMENT OF ALCOHOL
AND DRUG DEPENDENTS IN
WESTERN AUSTRALIA, 1973

(Hon. R. J. L. Williams, M. L. C., Chairman)

Prices—

Counter Sales—\$1.50
Mailed—\$1.95

— NOTICE —

LEGAL PRACTITIONERS ACT
RULES OF THE BARRISTERS'
BOARD

— NOW AVAILABLE —

Prices—

Counter Sales—\$0.50
Mailed—\$0.90
(within Australia)
(Extract G.G. No. 3 of 3/3/76)

PROPOSED
INDUSTRIAL RELATIONS ACT

AS PREPARED BY
E. R. KELLY, ESQ.,
Senior Commissioner
W.A. Industrial Commission
September 21, 1978.

Counter Sales—\$1.50.
Mailed W.A.—\$2.20.
Mailed Interstate—\$2.30.

REPORT OF THE EGG INDUSTRY
ENQUIRY OF W.A., 1973.

(Neil D. McDonald Enquirer.)

Prices—

Counter Sales—\$3.50
Mailed Local—\$4.45
Mailed Country—\$5.20
Mailed Interstate—\$6.60

NOTICE

INCREASE DUE TO INCREASED POSTAL
CHARGES APPLICABLE FROM 1st JULY, 1978

STANDING ORDER SUBSCRIPTION SERVICE

(Price quoted includes postage)

Western Australian Statutes—Per Annum.

	Local (W.A.) \$	Interstate and Overseas (all states) \$
Loose Statutes (\$6.50)	9.50	12.10
Bound Statutes (\$8.00)	11.00	13.60
Loose and Bound Statutes (\$14.50)	20.50	25.70

Sessional Bills—\$15.00 AUSTRALIA WIDE.

REPORT OF THE HONORARY
ROYAL COMMISSION INTO THE
BEEF AND SHEEP MEATS
INDUSTRY 1976.

Chairman Hon. A. V. Crane, M.L.A.

Prices—

Counter Sales—\$3.50
Mailed Local—\$4.40
Mailed Country—\$5.10
Mailed Interstate—\$6.10

**THE PARLIAMENT OF W.A. DIGEST
1976 (No. 4)**

(Compiled in the Offices of the Clerk of the
Legislative Assembly.)
(Synopsis of Legislation)

Price—\$0.60

Mailed—\$1.05

NOTICE

**MOTOR VEHICLE DEALER'S ACQUISITION
FORM 2**

"IN DUPLICATE"

PRICE—

Counter Sales—\$3.50 per 100 forms

Mailed W.A.—(plus) \$0.70 per 100 forms

"IN TRIPLICATE"

Counter Sales—\$6.50 per 100 forms

Mailed Local—(plus) \$0.90 per 100 forms

Mailed Country—(plus) \$1.60 per 100
forms

**MOTOR VEHICLE DEALER'S DISPOSAL
FORM 3**

PRICE—

Counter Sales—\$2.80 per 100 forms

Mailed Local—(plus) \$0.70 per 100 forms

Mailed Country—(plus) \$1.60 per 100
forms

NOTE.—Forms 2 and 3 only stocked by
Government Printer.

**REPORT OF THE
JUDICIAL ENQUIRY INTO THE
WORKERS' COMPENSATION ACT
OF**

WESTERN AUSTRALIA

SEPTEMBER 1978-JANUARY 1979

CHAIRMAN B. J. DUNN

Counter Sales—\$2.00

Mailed W.A.—\$2.70

Mailed Interstate—\$2.80

**RELIGIOUS EDUCATION IN THE
GOVERNMENT SCHOOLS OF
WESTERN AUSTRALIA JULY 1977**

Chairman Mr W. E. Nott, S.M.

Price—

Counter Sales—\$1.90

Mailed W.A.—\$2.60

Mailed Interstate—\$2.70

**REPORT OF THE
ROYAL COMMISSION INTO
GAMBLING, 1974**

(Commissioner Mr. P. R. Adams, Q.C.)

Prices—

Counter Sales—\$3.00

Mailed W.A.—\$3.70

Mailed Interstate—\$3.80

**REPORT ON COMMITTEE OF
INQUIRY INTO RESIDENTIAL
CHILD CARE, SEPTEMBER, 1976**

CHAIRMAN—BERYL GRANT

Prices—

Counter Sales—\$2.50.

Mailed Local—\$3.40

Mailed Country—\$4.10

Mailed Interstate—\$5.10

**REPORT, PLAN AND ATLAS FOR THE
METROPOLITAN REGION, PERTH AND
FREMANTLE, 1955**

(Stephenson-Hepburns)

Prices—

Counter Sales—\$10.50

Mailed Local—\$11.50

Mailed Country—\$12.30

Mailed Interstate—\$14.10

**THE NATURAL FEATURES OF
ROTTNEST ISLAND**

Collated By G. R. W. Meadly M.Sc.

Prices—

Counter Sales—\$1.80

Mailed Australia Wide—\$2.25

CURRENT RELEASES

ELECTORAL ACT ENQUIRY
REPORT OF HIS HONOUR A. E. KAY
TO THE
HONOURABLE D. H. O'NEIL, M.L.A.
CHIEF SECRETARY
 Counter Sales—\$2.00
 Mailed W.A.—\$2.70
 Mailed Interstate—\$2.80

DIGEST OF
WESTERN AUSTRALIAN
INDUSTRIAL GAZETTES
 Volumes 1 to 10—1921-1930

Prices—
 Counter Sales—\$5.00
 Mailed Local—\$5.70
 Mailed Interstate—\$5.80

REPORT OF THE ROYAL
COMMISSION INTO
"ABORIGINAL AFFAIRS" 1974

(Commissioner Hon. Judge Lyn C. Furnell, Q.C.)

Prices—
 Counter Sales—\$5.00
 Mailed Local—\$5.95
 Mailed Country—\$6.70
 Mailed Interstate—\$8.10

— NOTICE —

COMMISSION OF THE PEACE FOR
W.A.—JUNE 1978

Prices—
 Counter Sales—\$0.80.
 Mailed (plus)—\$0.45.
 (Within Australia).

— NOW AVAILABLE —

DIGEST OF
WESTERN AUSTRALIAN
ARBITRATION REPORTS
 Volumes 1 to 14—1901-1920

Prices—
 Counter Sales—\$5.00
 Mailed (Local)—\$5.70
 Mailed (Interstate)—\$5.80

METROPOLITAN MUNICIPAL
DISTRICT BOUNDARIES, 1974.
 (His Honour Judge Laurence Frederick John
 Johnston, Commissioner.)

Price—
 Counter Sales—\$2.50
 Mailed Local—\$3.40
 Mailed Country—\$4.10
 Mailed Interstate—\$5.10

REPORT OF THE
ROYAL COMMISSION INTO
AIRLINE SERVICES IN W.A. 1975
 (Commissioner Hon. Sir Reginald R. Sholl)

Prices—
 Counter Sales—\$5.00
 Mailed Local—\$5.90
 Mailed Country—\$6.60
 Mailed Interstate—\$7.60

REPORT OF LAVERTON
ROYAL COMMISSION 1975-76
 Chairman Gresley D. Clarkson.

Prices—
 Counter Sales—\$2.00
 Mailed Local—\$2.90
 Mailed Country—\$3.60
 Mailed Interstate—\$4.60

ROYAL COMMISSION REPORT INTO
COMPANIES ACT No. 82, 1961-1975
 (Fifth Reprint Approved 18/3/76)
 Includes Amendment Act No. 100 of 1975.

— NOW AVAILABLE —

Counter Sales—\$7.00
 Mailed Local—\$7.95
 Mailed Country—\$8.70
 Mailed Interstate—\$10.10

Report of an Analytical Study of the
 proposed Corridor Plan for Perth and
 possible alternate approach to a
 regional plan for the Metropolitan area,
 4th August 1971, to 31st Jan., 1972
 by Paul Ritter

Price—
 Counter Sales \$5.00
 Mailed W.A. (plus) \$0.70
 Mailed Interstate (plus) \$0.80

**LOCAL GOVERNMENT ACT, No. 84,
1960-1976**

(Third Reprint approved 21/11/77) includes
Amendment Act No. 124 of 1976

— NOW AVAILABLE —

Counter Sales—\$4.50
Mailed Local—\$5.45
Mailed Country—\$6.20
Mailed Interstate—\$7.60

— NOTICE —

**COMMITTEE OF INQUIRY
INTO
RATES AND TAXES
ATTACHED TO LAND VALUATION,
REPORT 1975**

(Mr. Gerald Keall, Chairman)

Prices—

Counter Sales—\$2.30
Mailed Local—\$3.25
Mailed Country—\$3.90
Mailed Interstate—\$4.90

**REPORT OF THE ROYAL
COMMISSION "FREMANTLE
PRISON" 1973.**

(Commissioner, His Honour Robert E. Jones.)

Prices—

Counter Sales—\$1.50
Mailed Local—\$2.40
Mailed Country—\$3.10
Mailed Eastern States—\$4.10

**THE PARLIAMENT OF WESTERN
AUSTRALIA**

DIGEST 1977—No. 5

(Compiled in the Offices of the Clerk of the
Legislative Assembly)

Price—

Counter Sales—\$0.40
Mailed Australia wide—\$0.75

**27th PARLIAMENT,
FOURTH SESSION, 1973**

**Report of the Select Committee of the
Legislative Council appointed to Re-
port on the Workers' Compensation
Act Amendment Bill.**

(Presented by the Hon. G. C. MacKinnon
28th November, 1973)

Prices—

Counter Sales—0.30
Mailed (Within Australia) 0.70

NOTICE

COMPANIES (CO-OPERATIVE) ACT

No. 36 of 1943-1976.

— NOW AVAILABLE —

Prices—

Counter Sales—\$7.00
Mailed Local—\$7.90
Mailed Country—\$8.60
Mailed Interstate—\$9.60

**REPORT ON LAMB MARKETING
IN WESTERN AUSTRALIA**

by Consumer Protection Bureau,
5th July, 1974.

Prices—

Counter Sales—\$1.40
Mailed Local—\$2.30
Mailed Country—\$3.00
Mailed Interstate—\$4.00

REPORT OF

**THE SPECIAL COMMITTEE ON
THE PROPOSAL FOR A WEST-
ERN AUSTRALIAN HERITAGE
COMMISSION — 1975.**

(Chairman—Mr. R. H. Doig)

PRICES—

Counter Sales—\$1.50
Mailed W.A.—\$3.70
Mailed Interstate—\$3.80

**THE PILBARA STUDY—
REPORT ON THE INDUSTRIAL
DEVELOPMENT OF THE PILBARA—
JUNE 1974**

(By the Pilbara Study Group Director—
E. C. R. Spooner.)

Prices—

Counter Sales—\$3.00
Mailed Local—\$4.00
Mailed Country—\$4.70
Mailed Interstate—\$6.10

NOTICE.

Subscriptions are required to commence and terminate with a quarter.

The *Government Gazette* is published on Friday in each week, unless interfered with by public holidays or other unforeseen circumstances.

SUBSCRIPTIONS:—The subscriptions to the *Government Gazette* are as follows:—Annual subscriptions, \$50; nine months \$40; six months, \$26; three months, \$14; single copies (current year), \$0.50; single copies (previous years, up to 10 years), \$0.80; over 10 years, \$1.

GOVERNMENT GAZETTE

NOTICE TO SUBSCRIBERS

COPY DEADLINE: All copy for publication must be in the hands of the Government Printer by 3 p.m. on the **WEDNESDAY** before publication.

WILLIAM C. BROWN, J.P.
Government Printer.

SPECIAL NOTICE.

Concerning "Government Gazette" notices for publication lodged at the Government Printer's Wembley Office—noticees must be lodged with "Parliamentary Papers" Salvado Road, Wembley prior to 3.00 p.m. on the Wednesday before publication.

WILLIAM C. BROWN, J.P.
Government Printer.

NOTICE

TRADING HOURS

WEMBLEY—HEAD OFFICE
GOVERNMENT PRINTER'S
PUBLICATIONS SALES OFFICE
(Parliamentary Papers)
SALVADO ROAD, WEMBLEY

Phone 381 3111 Extension 374 and 376

8.00 a.m. to 4.15 p.m.

(Continually Mon. to Fri.)

PERTH OFFICE

GOVERNMENT PUBLICATIONS CENTRE
(Parliamentary Papers)

Ground Floor Superannuation Bldg.

32 St. George's Terrace, Perth 6000

Telephone 325 0231 Ext. 375

8.15 a.m. to 4.25 p.m.

(Continually Mon. to Fri.)

CONTENTS

	Page
Agriculture, Department of	2217
Albany Port Authority	2186
Bush Fires Act	2177
Chief Secretary's Department	2164-5
Child Welfare Act	2160-1
Colleges Act	2217-29
Commissioners for Declarations	2164
Companies Act	2252-4
Construction Safety Act	2216
Crown Law Department	2164
Deceased Persons' Estates	2254-6
Finance Brokers Control Act	2163-4
Harbour and Light Department	2190-8
Health Department	2165-6
Industrial and Commercial Employees' Housing	2167
Justices of the Peace	2164
Labour, Department of	2159-60, 2216
Land Acquisitions	2198-9
Land Agents Act	2162-3
Lands Department	2170-77
Local Government Department	2200-08
Municipal By-laws	2209-15
Marketing of Eggs Act	2216-7
Metropolitan Region Planning	2182-4
Mines Department	2160, 2233-52
Municipalities	2200-6
Navigable Waters Regulations	2193-8
Notices of Intention to Resume Land	2200
Orders in Council	2160-2
Partnerships Dissolved	2254
Petroleum Act	2160, 2250-1
Port Hedland Port Authority	2186-9
Proclamations	2159-60
Public and Bank Holidays Act	2159-60
Public Trustee	2256
Public Works Department	2161-2, 2185-2200
Railways	2232
Registrar General	2232
Rights in Water and Irrigation Act	2185-6
Tender Board	2230-1
Tenders for Government Printing	2232
Town Planning	2177-82
Transport—City of Perth Parking Facilities	2166
Treasury	2162-4
Trustees Act	2254-5
Waterways Conservation	2167-70
Western Australian Marine Act	2190-3
Western Australian Trotting Association	2164-5

