

Government Gazette

OF

WESTERN AUSTRALIA

(Published by Authority at 3.30 p.m.)

No. 53]

PERTH: FRIDAY, 17th AUGUST

[1979

Money Lenders Act, 1912-1974.

PROCLAMATION

WESTERN AUSTRALIA, } By His Excellency Air Chief Marshal Sir Wallace
To Wit: } Kyle, Knight Grand Cross of the Most Honourable
WALLACE KYLE, } Order of the Bath, Knight Commander of the
Governor. } Royal Victorian Order, Commander of the Most
[L.S.] } Excellent Order of the British Empire, Companion
} of the Distinguished Service Order, Distinguished
} Flying Cross, Knight of Grace of the Most
} Venerable Order of the Hospital of St. John of
} Jerusalem, Governor in and over the State of
} Western Australia and its dependencies in the
} Commonwealth of Australia.

PURSUANT to the provisions of paragraph (f) of section 3 of the Money Lenders Act, 1912-1974, I, the Governor acting with the advice and consent of the Executive Council, do hereby exempt The Motor Vehicle Insurance Trust, a body corporate, established under the Motor Vehicle (Third Party Insurance) Act, 1943-1976, from registration under the Money Lenders Act, 1912-1974, for a period of three years commencing on and from the 10th September, 1979.

Given under my hand and the Public Seal of the said State, at Perth, this 8th day of August, nineteen hundred and seventy-nine.

By His Excellency's Command,

IAN MEDCALF,
Attorney General.

GOD SAVE THE QUEEN !!!

Money Lenders Act, 1912-1974.

PROCLAMATION

WESTERN AUSTRALIA, } By His Excellency Air Chief Marshal Sir Wallace
To Wit: } Kyle, Knight Grand Cross of the Most Honourable
WALLACE KYLE, } Order of the Bath, Knight Commander of the
Governor. } Royal Victorian Order, Commander of the Most
[L.S.] } Excellent Order of the British Empire, Companion
} of the Distinguished Service Order, Distinguished
} Flying Cross, Knight of Grace of the Most
} Venerable Order of the Hospital of St. John of
} Jerusalem, Governor in and over the State of
} Western Australia and its dependencies in the
} Commonwealth of Australia.

PURSUANT to the provisions of paragraph (f) of section 3 of the Money Lenders Act, 1912-1974, I, the Governor acting with the advice and consent of the Executive Council, do hereby exempt OFF Nominees Pty. Limited, a body corporate of 1 Bent Street, Sydney, New South Wales, from registration under the Money Lenders Act, 1912-1974, for a period of three years on and from the date that this proclamation is published in the *Government Gazette*.

Given under my hand and the Public Seal of the said State, at Perth, this 8th day of August, nineteen hundred and seventy-nine.

By His Excellency's Command,

IAN MEDCALF,
Attorney General.

GOD SAVE THE QUEEN !!!

Transfer of Land Act, 1893.

PROCLAMATION

WESTERN AUSTRALIA, } By His Excellency Air Chief Marshal Sir Wallace
To Wit: } Kyle, Knight Grand Cross of the Most Honourable
WALLACE KYLE, } Order of the Bath, Knight Commander of the
Governor. } Royal Victorian Order, Commander of the Most
[L.S.] } Excellent Order of the British Empire, Companion
of the Distinguished Service Order, Distinguished
Flying Cross, Knight of Grace of the Most
Venerable Order of the Hospital of St. John of
Jerusalem, Governor in and over the State of
Western Australia and its dependencies in the
Commonwealth of Australia.

File No. 5735/50, V7.

WHEREAS by the "Transfer of Land Act, 1893", the Governor is empowered by Proclamation in the *Government Gazette* to revest in Her Majesty as of Her former estate all or any lands, whereof Her Majesty may become the registered proprietor, and whereas Her Majesty is now the registered proprietor of the lands described in the Schedules hereto: Now therefore, I, the Governor with the advice and consent of the Executive Council, do by this my Proclamation revest in Her Majesty, Her Heirs and Successors, the land described in the Schedules hereto as of Her former estate.

Given under my hand and the Public Seal of the said State, at Perth, this 8th day of August, 1979.

By His Excellency's Command,

DAVID WORDSWORTH,
Minister for Lands.

GOD SAVE THE QUEEN !!!

Schedule 1.

File No.; Description of Land; Certificate of Title Volume; Folio.

2874/78—Portion of Swan Location 3005 being Lot 133 on Plan 10310; 1365; 113.

1502/74—Laverton Town Lot 16; 1492; 883.

2777/69V2—Portion of Swan Location 1370 being Lot 700 on Plan 11515; 1535; 923.

Schedule 2.

File No.; Description of Land.

2127/79—Portion of Cockburn Sound Location 16 being Lot 38 on Plan 10176 and being part of the land comprised in Certificate of Title Volume 1348 Folio 201.

1899/73—Portion of Victoria Location 673 and being Lot 73 on Plan 12524 and being part of the land comprised in Certificate of Title Volume 1513 Folio 052.

3766/78—Portion of Canning Location 2 being the land coloured blue and marked "Drain Reserve" on Plan 12699 and being part of the land comprised in Certificate of Title Volume 1524 Folio 049.

3766/78—Portion of Canning Location 2 being the lands coloured blue and marked "Drain Reserves" on Plan 12702 and being part of the land comprised in Certificate of Title Volume 1524 Folio 431.

3766/78—Portion of Canning Location 2 being the land coloured blue and marked "Drain Reserve" on Plan 12703 and being part of the land comprised in Certificate of Title Volume 1524 Folio 401.

3768/78—Portion of Canning Location 2 being Lot 485 on Plan 12701 and being part of the land comprised in Certificate of Title Volume 1524 Folio 320.

719/78—Portion of Canning Location 18 being Lot 682 on Plan 12715 and being part of the land comprised in Certificate of Title Volume 1354 Folio 426.

2064/73—Portion of Swan Location K and being part of Lot 1 on Diagram 24491 being the resumed portion of land remaining in Certificate of Title Volume 1108 Folio 263.

Transfer of Land Act, 1893.

PROCLAMATION

WESTERN AUSTRALIA, } By His Excellency Air Chief Marshal Sir Wallace
To Wit: } Kyle, Knight Grand Cross of the Most Honourable
WALLACE KYLE, } Order of the Bath, Knight Commander of the
Governor. } Royal Victorian Order, Commander of the Most
[L.S.] } Excellent Order of the British Empire, Companion
of the Distinguished Service Order, Distinguished
Flying Cross, Knight of Grace of the Most
Venerable Order of the Hospital of St. John of
Jerusalem, Governor in and over the State of
Western Australia and its dependencies in the
Commonwealth of Australia.

File No. 5735/50, V5.

WHEREAS by the "Transfer of Land Act, 1893", the Governor is empowered by Proclamation in the *Government Gazette* to revest in Her Majesty as of Her former estate all or any lands, whereof Her Majesty may become the registered proprietor, and whereas Her Majesty is now the registered proprietor of the lands described in the Schedules hereto: Now therefore, I, the Governor with the advice and consent of the Executive Council, do by this my Proclamation revest in Her Majesty, Her Heirs and Successors, the land described in the Schedules hereto as of Her former estate.

Given under my hand and the Public Seal of the said State, at Perth this 8th day of August, 1979.

By His Excellency's Command,

DAVID WORDSWORTH,
Minister for Lands.

GOD SAVE THE QUEEN !!!

Schedule 1.

File No.; Description of Land; Certificate of Title Volume; Folio.

4156/14V3—Victoria Location 9840 and Portion of Victoria Location 9349; 1533; 791.

2125/79—Victoria Location 9659; 1531; 073.

2131/79; Portion of Sussex Location 196 being Lot 28 on Plan 8790; 494; 153A.

2124/79—Carnarvon Lot 869; 1299; 660.

1991/75—Portion of each of Throssell Lots 74, 77, 78, 79 and 80 being Lot 1 on Plan 12367; 1507; 504.

Schedule 2.

File No.; Description of Land.

3375/78—Portion of Cockburn Sound Location 16 being Lot 40 on Diagram 55536 and being part of the land comprised in Certificate of Title Volume 1526 Folio 801.

1473/77—Portion of Canning Location 18 being Lot 85 on Plan 11997 and being part of the land comprised in Certificate of Title Volume 1468 Folio 202.

2823/74—Portion of Swan Location 1374 being the land coloured blue and marked "Drain Reserve" on Diagram 47425 and being the balance of the land comprised in Certificate of Title Volume 1346 Folio 325.

3685/78—Portion of Swan Location 1370 being Lot 409 and marked "Drain Reserve" on Plan 12697 and being part of the land comprised in Certificate of Title Volume 1527 Folio 401.

3707/78—Portion of Canning Location 31 being Lot 117 on Plan 12688 and being part of the land comprised in Certificate of Title Volume 1524 Folio 516.

Transfer of Land Act, 1893.

PROCLAMATION

WESTERN AUSTRALIA, } By His Excellency Air Chief Marshal Sir Wallace
To Wit: } Kyle, Knight Grand Cross of the Most Honourable
WALLACE KYLE, } Order of the Bath, Knight Commander of the
Governor. } Royal Victorian Order, Commander of the Most
[L.S.] } Excellent Order of the British Empire, Companion
of the Distinguished Service Order, Distinguished
Flying Cross, Knight of Grace of the Most
Venerable Order of the Hospital of St. John of
Jerusalem, Governor in and over the State of
Western Australia and its dependencies in the
Commonwealth of Australia.

File No. 5735/50, V6.

WHEREAS by the "Transfer of Land Act, 1893", the Governor is empowered by Proclamation in the *Government Gazette* to revest in Her Majesty as of Her former estate all or any lands, whereof Her Majesty may become the registered proprietor, and whereas Her Majesty is now the registered proprietor of the lands described in the Schedules hereto: Now therefore, I, the Governor with the advice and consent of the Executive Council, do by this my Proclamation revest in Her Majesty, Her Heirs and Successors, the land described in the Schedules hereto as of Her former estate.

Given under my hand and the Public Seal of the said State, at Perth this 8th day of August, 1979.

By His Excellency's Command,

DAVID WORDSWORTH,
Minister for Lands.

GOD SAVE THE QUEEN !!!

Schedule 1.

File No.; Description of Land; Certificate of Title Volume; Folio.

3801/78—Portion of Swan Location 388 being Lots 29, 30 and 31 on Plan 3083; 1120; 923.

630/79—Red Lake Lot 22; 934; 80.

64/04—Portion of Canning Location 31 being Lot 11 on Plan 2037; 1140; 849.

3195/76—Portion of Wellington Location 50A and being Lot 3 on Diagram 54867; 1521; 029.

2586/33—Perenjori Lot 40; 1110; 485.

1084/76—Portion of Plantagenet Location 760; 1469; 567.

1084/76—Portion of Plantagenet Location 3470 and being part of Lot 1 on Diagram 27229; 1503; 980.

1155/74—Portion of each of Bridgetown Lots 506 and 507 being Lot 50 on Diagram 51024; 1518; 825.

1155/74—Portion of Bridgetown Lots 511, 512, 513 and 514; 1449; 992.

1155/74—Portion of each of Bridgetown Lots 507, 508 and 509 being Lot 2 on Diagram 13226; 1100; 945.

1155/74—Portion of each of Bridgetown Lots 508 and 509 being Lots 4, 5, 6 and 7 on Diagram 20172; 1186; 733.

1155/74—Portion of Bridgetown Lot 508 being Lot 8 on Diagram 20172; 1186; 734.

1155/74—Portion of Bridgetown Lot 506; 1172; 134.

3943/77—Portion of Wellington Location 50A and being part of Lot 9 on plan 883; 1533; 095.

1715/72—Portion of Plantagenet Location 24 being part of the land on Plan 47; 1481; 172.

Schedule 2.

File No.; Description of Land.

2133/74; Portion of Swan Location 1791 being Lot 1 on Diagram 48960 and being the balance of the land in Certificate of Title Volume 1290 Folio 488.

3246/78—Portion of Canning Location 326 being Lot 2 on Diagram 55454 and being part of the land comprised in Certificate of Title Volume 1008 Folio 844.

1916/79—Portion of Wellington Location 826 being Lot 61 on Plan 9321 and being the balance of the land comprised in Certificate of Title Volume 1413 Folio 146.

Land Act, 1933-1977.

PROCLAMATION

WESTERN AUSTRALIA, } By His Excellency Air Chief Marshal Sir Wallace
To Wit: } Kyle, Knight Grand Cross of the Most Honourable
WALLACE KYLE, } Order of the Bath, Knight Commander of the
Governor. } Royal Victorian Order, Commander of the Most
[L.S.] } Excellent Order of the British Empire, Companion
of the Distinguished Service Order, Distinguished
Flying Cross, Knight of Grace of the Most
Venerable Order of the Hospital of St. John of
Jerusalem, Governor in and over the State of
Western Australia and its dependencies in the
Commonwealth of Australia.

File 3857/30, V2.

WHEREAS by section 31 of the Land Act, 1933-1977, the Governor may by Proclamation and subject to such conditions as may be expressed therein, classify as of Class A any lands of the Crown reserved to Her Majesty for any of the purposes specified in the said section: And whereas it is deemed expedient that Reserve No. 20610 for the purpose of "Timber (Mallet) and Conservation of Flora and Fauna" as described hereunder should be classified as of Class A: Now, therefore I, the Governor with the advice of Executive Council do by this my Proclamation classify as of Class A the reserve described hereunder.

Given under my hand and the Public Seal of Western Australia, at Perth, this 8th day of August, 1979.

By His Excellency's Command,

DAVID WORDSWORTH,
Minister for Lands.

GOD SAVE THE QUEEN !!!

Schedule.

Reserve No. 20610 comprising Avon Locations 28645 and 28646 and containing an area of 4 781.280 5 hectares. (Plan: Youralling 40 Sheet 4.)

AT a meeting of the Executive Council held in the Executive Council Chambers at Perth this 8th day of August, 1979, the following Orders in Council were authorised to be issued:—

Child Welfare Act, 1947-1977.

ORDER IN COUNCIL.

WHEREAS by section 19 (2) (a) of the Child Welfare Act, 1947-1977, it is provided that the Governor may appoint such persons, male or female, as he may think fit, to be members of any particular Children's Court and may determine the respective seniorities of such members and whereas by section 19 (1) (b) (ii) of the said Act the Governor may amend, vary or revoke any such appointment: Now, therefore, His Excellency the Governor by and with the advice and consent of the Executive Council doth hereby appoint Arthur John Hagan as a member of the Children's Court at Roebourne and Wickham.

J. E. A. PRITCHARD,
Acting Clerk of the Council.

Land Act, 1933-1977.

ORDERS IN COUNCIL.

WHEREAS by section 33 of the Land Act, 1933-1977, it is made lawful for the Governor to direct that any Reserve shall vest in and be held by any person or persons to be named in the order in trust for the like or other public purposes to be specified in such order; and whereas it is deemed expedient as follows:—

File No. 1140/15.—That Reserve No. 2797 should vest in and be held by the Shire of Moora, in trust for the purpose of "Recreation and Parklands".

File No. 8658/96.—That Reserve No. 3719 should vest in and be held by the Shire of Goomalling in trust for the purpose of "Recreation and Parkland".

File No. 1682/07.—That Reserve No. 10719 should vest in and be held by the Western Australian Wildlife Authority, in trust for the purpose of "Conservation of Flora and Fauna".

File No. 2761/54.—That Reserve No. 11024 should vest in and be held by the Western Australian Wildlife Authority in trust for the purpose of "Conservation of Flora and Fauna".

File No. 3874/11.—That Reserve No. 13505 should vest in and be held by the Minister for Community Welfare in trust for "Community Welfare Purposes".

File No. 6882/11 V2.—That Reserve No. 16235 should vest in and be held by the Western Australian Wildlife Authority in trust for the purpose of "Conservation of Flora and Fauna".

File No. 3857/30, V2.—That Class "A" Reserve No. 20610 should vest in and be held by the Western Australian Wildlife Authority in trust for the purpose of "Timber (Mallet) and Conservation of Flora and Fauna".

File No. 2380/55.—That Reserve No. 24217 should vest in and be held by the Shire of Plantagenet, in trust for the purpose of "Parklands".

File No. 4250/57.—That Reserve No. 25112 should vest in and be held by the Western Australian Wildlife Authority in trust for the purpose of "Conservation of Flora and Fauna".

File No. 11956/10.—That Reserve No. 30903 should vest in and be held by the Western Australian Wildlife Authority, in trust for the purpose of "Conservation of Flora and Fauna".

File No. 1155/74.—That Reserve No. 33994 should vest in and be held by the Honourable Raymond Laurence Young M.L.A. Minister of Public Health for the time being and his successors in office in trust for the purpose of "Hospital Site".

File No. 2484/78.—That Reserve No. 35513 should vest in and be held by the Town of Armadale, in trust for the purpose of "Public Recreation".

File No. 3809/78.—That Reserve No. 36074 should vest in and be held by the City of Melville, in trust for the purpose of "Public Recreation".

File No. 1571/78.—That Reserve No. 36173 should vest in and be held by The Shire of Gnowangerup, in trust for the purpose of "Sewerage Effluent Disposal".

File No. 3195/76.—That Reserve No. 36179 should vest in and be held by the Minister of Water Supply, Sewerage and Drainage, in trust for the purpose of "Sewerage Pumping Station Site".

File No. 3943/77.—That Reserve No. 36182 should vest in and be held by Minister of Water Supply Sewerage and Drainage, in trust for the purpose of "Sewerage Pumping Station Site".

File No. 2556/78.—That Reserve No. 36191 should vest in and be held by the Commissioner of Main Roads, in trust for the purpose of "Quarry Site".

File No. 2113/79.—That Reserve No. 36196 should vest in and be held by the Commissioner of Main Roads, in trust for the purpose of "Gravel".

File No. 3659/78.—That Reserve No. 36201 should vest in and be held by the Metropolitan Water Supply, Sewerage and Drainage Board, in trust for the purpose of "Drainage".

File No. 1206/61.—That Reserve No. 36203 should vest in and be held by the Western Australian Wildlife Authority, in trust for the purpose of "Conservation of Flora and Fauna."

File No. 2125/79.—That Reserve No. 36209 should vest in and be held by the Minister of Water Supply, Sewerage and Drainage, in trust for the purpose of "Tank Site and Pumping Station".

File No. 2131/79.—That Reserve No. 36212 should vest in and be held by the Honourable Raymond Laurence Young, M.L.A., Minister of Public Health for the time being and his successors in Office, in trust for the purpose of "Housing (Medical Department)".

File No. 2124/79.—That Reserve No. 36213 should vest in and be held by the Minister for Works, in trust for the purpose of "Housing (PWD)".

File No. 1991/75.—That Reserve No. 36216 should vest in and be held by the Minister of Water Supply, Sewerage and Drainage, in trust for the purpose of "Water Supply".

File No. 2127/79.—That Reserve No. 36224 should vest in and be held by the Shire of Mandurah, in trust for the purpose of "Public Recreation".

Now, therefore, His Excellency the Governor, by and with the advice and consent of the Executive Council, does hereby direct that the beforementioned Reserves shall vest in and be held by the abovementioned bodies, in trust for the purposes aforesaid, subject nevertheless to the powers reserved to him by section 37 of the said Act.

J. E. A. PRITCHARD,
Acting Clerk of the Council.

Land Act, 1933-1977.

ORDERS IN COUNCIL.

WHEREAS by section 33 of the Land Act, 1933-1977, it is made lawful for the Governor to direct that any Reserve shall vest in and be held by any person or persons to be named in the Order, in trust for any of the purposes set forth in section 29 of the Said Act, or for the like or other public purposes to be specified in such Order and with power of leasing; and whereas it is deemed expedient, as follows:—

File No. 2124/58.—That Reserve No. 36192 should vest in and be held by the City of Canning, in trust for the purpose of "Club and Club Premises Site".

File No. 4106/55.—That Reserve No. 24352 should vest in and be held by the City of Fremantle, in trust for the purpose of "Community Centre and Recreation".

File No. 1191/76.—That Class "A" Reserve No. 33997 should vest in and be held by the City of Melville, in trust for the purpose of "Public Recreation and Parking".

File No. 2011/59.—That Reserve No. 25576 should vest in and be held by the City of Stirling, in trust for the purpose of "Access and Vehicle Parking".

File No. 3727/67.—That Reserve No. 30189 should vest in and be held by the Town of Cockburn, in trust for the purpose of "Community Centre, Pre-Primary Centre and Infant Health Clinic".

Now, therefore, His Excellency the Governor, by and with the advice and consent of the Executive Council, does hereby direct that the beforementioned Reserves shall vest in and be held by the abovementioned bodies, in trust for the purposes aforesaid, with power to the said bodies, subject to the approval in writing of the Minister for Lands to each and every lease or assignment of lease being first obtained, to lease the whole or any portion thereof for any term not exceeding 21 years from the date of the lease, subject nevertheless to the powers reserved to me by section 37 of the said Act; provided that no such lease or assignment of lease shall be valid or operative until the approval of the Minister for Lands, or an officer authorised in that behalf by the Minister, has been endorsed on the Lease Instrument, or Deed of Assignment, as the case may be.

J. E. A. PRITCHARD,
Acting Clerk of the Council.

Land Act, 1933-1977.

ORDERS IN COUNCIL.

WHEREAS by section 33 of the Land Act, 1933-1977, it is, *inter alia*, made lawful for the Governor by Order in Council to direct that any land reserved pursuant to the provisions of this Act shall be granted in fee simple to any person (as defined in the said section) subject to the condition that the person shall not lease or mortgage the whole or any part of the land without the consent of the Governor and subject to such other conditions and limitations as the Governor shall deem necessary to ensure that the land is used for the purpose for which the land is reserved as aforesaid; and whereas it is deemed expedient, as follows:—

File No. 5045/23.—That Reserve No. 18535 (Denmark Lot 56) should be granted in fee simple to the Uniting Church in Australia Property Trust (W.A.), to be held in trust for the purpose of "Church Site".

File No. 4156/14, V3.—That Reserve No. 24190 (Mullewa lot 211) should be granted in fee simple to the Shire of Mullewa, to be held in trust for the purpose of "Recreation".

Now, therefore, His Excellency the Governor by and with the advice and consent of the Executive Council, does hereby direct that the before-mentioned reserves shall be granted in fee simple to the abovementioned bodies, to be held in trust for the purposes aforesaid subject to the condition that the land shall not be leased or mortgaged in whole or in part without the consent of the Governor.

J. E. A. PRITCHARD,
Acting Clerk of the Council.

Forests Act, 1918.

ORDER IN COUNCIL.

Forests File 137/76; Lands File 1591/39.

WHEREAS by the Forests Act, 1918, it is provided that the Governor may by Order in Council dedicate any Crown lands as State Forests within the meaning and for the purpose of that Act:

Now therefore, His Excellency the Governor with the advice and consent of the Executive Council doth hereby dedicate the areas described in the schedule hereto as an addition to State Forest No. 4 within the meaning and for the purposes of the said Act.

J. E. A. PRITCHARD,
Acting Clerk of the Council.

Schedule.

All those portions of closed road shown coloured blue on Lands and Surveys Original Plan 6693 containing areas of 997 square metres and 5332 square metres respectively.

(Public Plan: Collie S.E. 1:25 000.)

Forests Act, 1918.

ORDER IN COUNCIL.

Forests File 460/72; Lands File 719/29, V3.

WHEREAS by the Forests Act, 1918, it is provided that the Governor may by Order in Council dedicate any Crown lands as State Forests within the meaning and for the purpose of that Act: Now therefore, His Excellency the Governor with

the advice and consent of the Executive Council doth hereby dedicate the area described in the schedule hereto as an addition to State Forest No. 36 within the meaning and for the purposes of the said Act.

J. E. A. PRITCHARD,
Acting Clerk of the Council.

Schedule.

All that portion of closed road, the subject of Lands and Surveys Diagram 53136, but excluding those portions now comprised in the subject of Original Plan 14313 and 14314, containing an area of 3 483 square metres. Public Plan: 442c/40 (near Break Road, Treen Brook).)

Metropolitan Water Supply, Sewerage, and Drainage Act, 1909-1978.

Metropolitan Sewerage.

ORDER IN COUNCIL.

M.W.B. 666923/79.

WHEREAS by the Metropolitan Water Supply, Sewerage, and Drainage Act, 1909-1978, it is provided that, subject to the provisions of the Act, the Metropolitan Water Supply, Sewerage, and Drainage Board shall, with the approval of the Governor, have power to construct, provide and extend Water Works, Sewerage Works and Metropolitan Main Drainage Works; and whereas the preliminary requirements of the said Act have been complied with and the plan in respect of the works hereinafter mentioned has been submitted to and approved by the Governor in Council: Now therefore His Excellency the Governor by and with the advice and consent of the Executive Council, does hereby empower the Metropolitan Water Supply, Sewerage and Drainage Board to undertake the construction of the following works under the said Act, namely:—

City of Stirling.

Bedford Main Sewer—Third Section.

Description and Locality of Proposed Works:—

Within the City of Stirling and the locality of Dianella.

The construction of a nine hundred millimetre nominal diameter reinforced concrete plastic lined pipe sewer approximately five hundred and fifty metres in length, together with manholes and all apparatus connected therewith, commencing at a point in Waverley Street approximately nine metres southwest of its northeastern alignment and approximately seven metres southeast of the southeastern alignment of Kerry Street and proceeding southeasterly along Waverley Street to a point in Surrey Street; thence southwesterly along Surrey Street approximately ten metres from its northwestern alignment to a point opposite Eldon Street; thence southeasterly along Eldon Street approximately nine metres from its northeastern alignment and terminating at a point approximately seven metres southeast of the southeastern alignment of Surrey Street.

The above works and localities are shown on plan M.W.B. 16356.

This Order in Council shall take effect from the 17th day of August, 1979.

J. E. A. PRITCHARD,
Acting Clerk of the Council.

Metropolitan Water Supply, Sewerage, and Drainage Act, 1909-1978.

ORDER IN COUNCIL.

Metropolitan Main Drainage District No. 1.

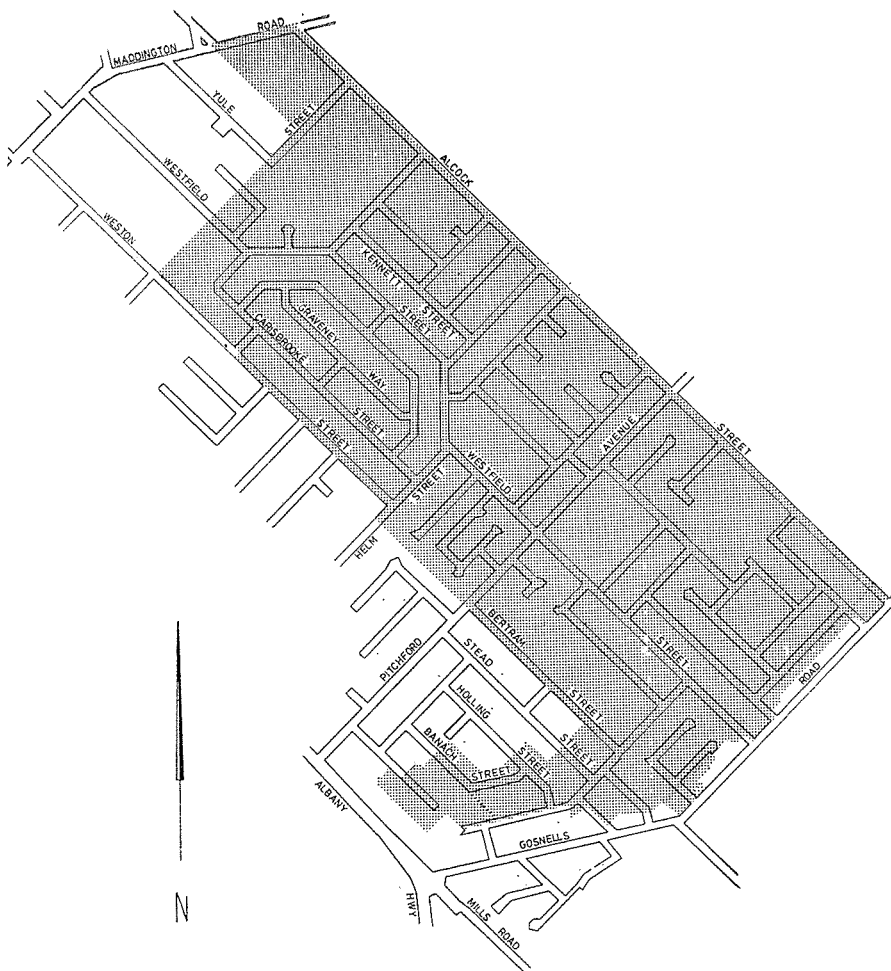
Maddington 1979 Extension.

M.W.B. 60802/71, Pt. 42.

WHEREAS by paragraph (a) of section 7 of the Metropolitan Water Supply, Sewerage, and Drainage Act, 1909-1978, it is provided that the Governor may, by Order in Council, alter or extend the boundaries of the Metropolitan Water, Sewerage, and Drainage Area or of any metropolitan main drainage district: and whereas it is desirable that the boundaries of the Metropolitan Main Drainage District No. 1, as at present defined and extended, should be further extended: Now, therefore, His Excellency the Governor, by and with the advice of Executive Council and in exercise of the powers conferred by the said Act hereby further extends the boundaries of the Metropolitan Main Drainage District No. 1 so that the boundaries of that district include the portion of land shown stippled on the map in the Schedule hereto which land is more particularly delineated on plan MWB No. 16151 with effect on and from the 17th day of August, 1979,

J. E. A. PRITCHARD,
Acting Clerk of the Council.

Schedule.



IN accordance with the provisions of the Metropolitan Water Supply, Sewerage, and Drainage Act, 1909-1978, it is hereby notified that all land situated within such portions of Metropolitan Main Drainage District Number 1 as extended by this Order in Council shall be rated for Metropolitan Main Drainage as from the 1st day of October, 1979.

L. P. COONAN,
Acting General Manager.

Metropolitan Water Supply, Sewerage, and Drainage Act, 1909-1978.

ORDER IN COUNCIL.

Metropolitan Main Drainage District No. 1.

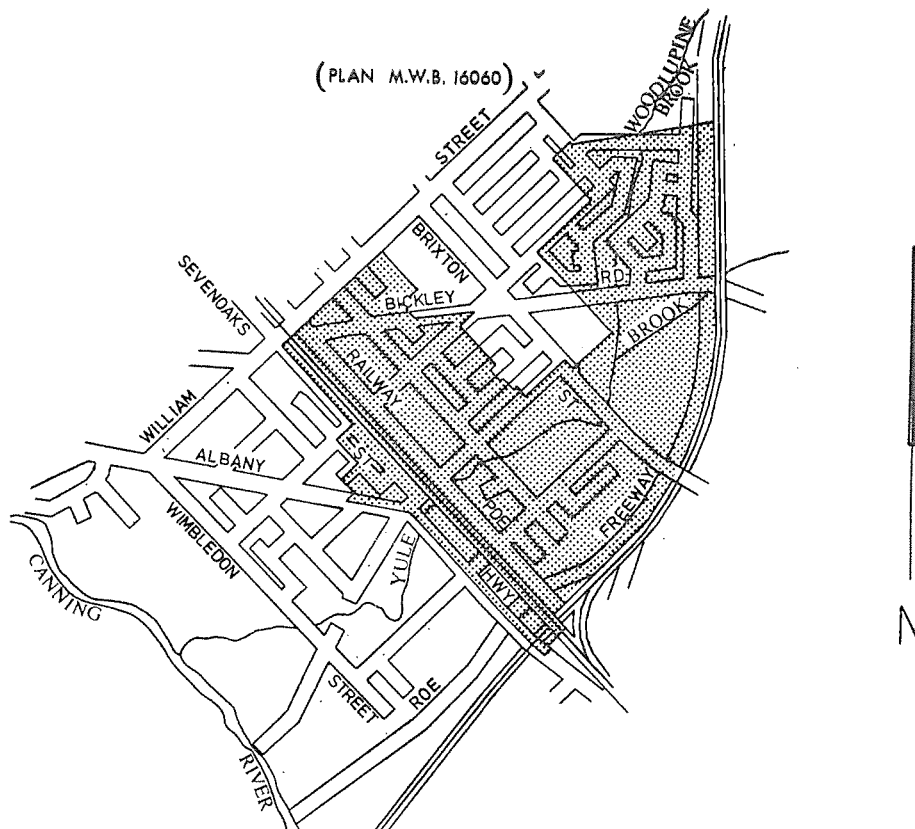
Beckenham 1979 Extension.

M.W.B. 60802/71, Pt. 41.

WHEREAS by paragraph (a) of section 7 of the Metropolitan Water Supply, Sewerage, and Drainage Act, 1909-1978, it is provided that the Governor may, by Order in Council, alter or extend the boundaries of the Metropolitan Water, Sewerage and Drainage Area or of any metropolitan main drainage district; and whereas it is desirable that the boundaries of the Metropolitan Main Drainage District No. 1, as at present defined and extended, should be further extended: Now therefore His Excellency the Governor, by and with the advice of Executive Council and in exercise of the powers conferred by the said Act hereby further extends the boundaries of the Metropolitan Main Drainage District No. 1 so that the boundaries of that district include the portion of land shown stippled on the map in the Schedule hereto which land is more particularly delineated on plan M.W.B. No. 16060 with effect on and from the 17th day of August, 1979.

J. E. A. PRITCHARD,
Acting Clerk of the Council.

Schedule.



IN accordance with the provisions of the Metropolitan Water Supply, Sewerage, and Drainage Act, 1909-1978, it is hereby notified that all land situated within such portions of Metropolitan Main Drainage District Number 1 as extended by this Order in Council, shall be rated for Metropolitan Main Drainage as from the 1st day of October, 1979.

L. P. COONAN,
Acting General Manager.

Metropolitan Water Supply, Sewerage, and Drainage Act, 1909-1978.

ORDER IN COUNCIL.

Metropolitan Main Drainage District No. 1.

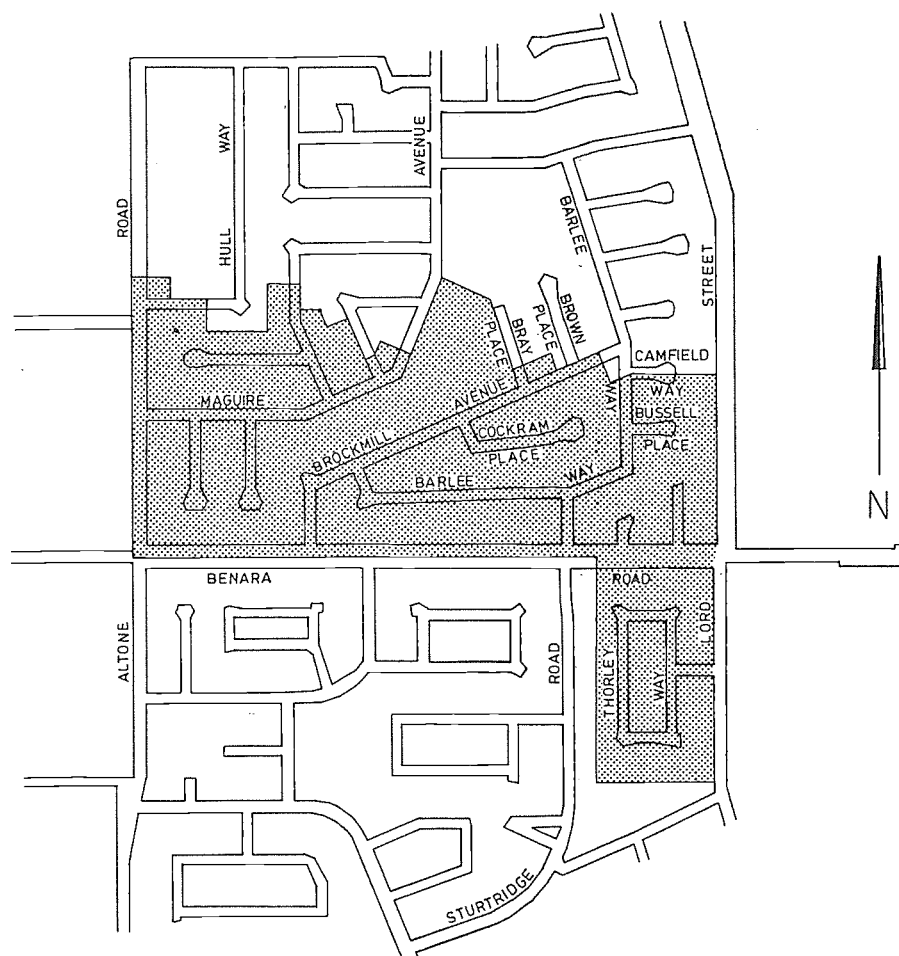
Beechboro 1979 Extension.

M.W.B. 60802/71, Pt. 37.

WHEREAS by paragraph (a) of section 7 of the Metropolitan Water Supply, Sewerage, and Drainage Act, 1909-1978, it is provided that the Governor may, by Order in Council, alter or extend the boundaries of the Metropolitan Water, Sewerage, and Drainage Area or of any metropolitan main drainage district; and whereas it is desirable that the boundaries of the Metropolitan Main Drainage District No. 1, as at present defined and extended, should be further extended: Now, therefore, His Excellency the Governor, by and with the advice of Executive Council and in exercise of the powers conferred by the said Act hereby further extends the boundaries of the Metropolitan Main Drainage District No. 1 so that the boundaries of that district include the portion of land shown stippled on the map in the Schedule hereto which land is more particularly delineated on plan M.W.B. No. 16202 with effect on and from the 17th day of August, 1979.

J. E. A. PRITCHARD,
Acting Clerk of the Council.

Schedule.



IN accordance with the provisions of the Metropolitan Water Supply, Sewerage, and Drainage Act, 1909-1978, it is hereby notified that all land situated within such portions of Metropolitan Main Drainage District Number 1 as extended by this Order in Council, shall be rated for Metropolitan Main Drainage as from the 1st day of October, 1979.

L. P. COONAN,
Acting General Manager.

Local Government Act, 1960-1978.

Shire of Dowerin.

Declaration of Area for Differential Rating.

ORDER IN COUNCIL.

L.G. D-5-1.

HIS Excellency the Governor acting by and with the advice and consent of the Executive Council, under the powers conferred by sub-section (4) of Section 548 of the Local Government Act, 1960-1978, does hereby declare that portion of the district of the Shire of Dowerin, described in the Schedule hereto, as an area within which the Dowerin Shire Council may impose, in respect of the rateable property therein, a greater rate than that which it imposes elsewhere in the district.

J. E. A. PRITCHARD,
Acting Clerk of the Council.

Schedule.

Differential Rating Area—Shire of Dowerin.

All that portion of land bounded by lines starting from the northern corner of the northern severance of Dowerin Agricultural Area Lot 37 and extending easterly and northerly along boundaries of Avon Location 13409 to its easternmost northeastern corner; thence easterly along the prolongation easterly of the northernmost northern boundary of the last mentioned location to a western side of Stewart Street; thence northerly along that side to the prolongation westerly of the northern boundary of Dowerin Lot 268; thence easterly to and along that boundary and the northern boundary of Lot 265 and onwards to the western boundary of Lot 181; thence southerly and southeasterly along boundaries of that lot to the northern side of Place Street; thence easterly along that side and onwards to the prolongation northerly of the eastern boundary of Lot 185; thence southerly to and along that boundary and onwards to a northern boundary of Lot 196; thence generally southerly and easterly along boundaries of that lot to the northwestern corner of Lot 198; thence easterly and southerly along boundaries of that lot and southerly along the eastern boundary of Lot 201 and onwards to the northern boundary of Dowerin Agricultural Area Lot 41; thence westerly along the northern boundaries of that lot, Lot 40 and Lot 39 to the northeastern corner of Lot 38; thence westerly and southwesterly along boundaries of that lot to the prolongation southerly of the easternmost eastern boundary of the southern severance of Lot 37; thence northerly to and along that boundary and the eastern boundaries of Lot 120 and the northern severance of Lot 37 to the starting point. (Lands and Surveys Public Plans: Dowerin Townsite, Dowerin 1:50 000.)

LAND AGENTS ACT, 1921.

Application for Licence in the First Instance.

To the Court of Petty Sessions at Perth:

I, SHEILA ANNE PALFREYMAN, of 11 Faye Crescent, Gooseberry Hill, Bookseller, having attained the age of twenty-one years, hereby apply on my behalf for a licence to carry on the business of a land agent under the Land Agents Act, 1921. The principal place of business will be at 11 Irvine Street, Bayswater.

Dated the 10th day of August, 1979.

S. PALFREYMAN,
Signature of Applicant.

Appointment of Hearing.

I hereby appoint the 18th day of September, 1979, at 2.15 o'clock in the afternoon as the time for the hearing of the foregoing application at the Court of Petty Sessions at Perth.

Dated the 10th day of August, 1979.

K. W. SHEEDY,
Clerk of Petty Sessions.

Objection to the granting of the application may be served on the applicant and the Clerk of Petty Sessions at any time prior to seven days before the date appointed for the hearing.

LAND AGENTS ACT, 1921.

Application for Transfer of a Licence.

To the Court of Petty Sessions at Perth:

I, ROBERT EARLE MOORE, of 28 Corrigan Way, Greenwood, hereby apply on behalf of a firm Brian Bresland Realty and Associates, the partners of which are Robert Earle Moore and Brian Claude Bresland, for the licence currently issued to Robert Earle Moore, on his own behalf trading as Wanneroo Districts Realty, to be transferred to me to carry on business as a Land agent at Shop 15, corner Raleigh and Archer Streets, Carlisle.

Dated the 31st day of July, 1979.

R. E. MOORE,
Signature of Applicant (Transferee).

I, Robert Earle Moore, concur in this application.

R. E. MOORE,
Signature of Transferor.

Appointment of Hearing.

I hereby appoint the 18th day of September, 1979, at 1.15 o'clock in the afternoon as the time for the hearing of the foregoing application at the Court of Petty Sessions at Perth.

Dated the 10th day of August, 1979.

K. W. SHEEDY,
Clerk of Petty Sessions.

Objection to the granting of the licence may be served on the applicant and the Clerk of Petty Sessions at any time prior to seven days before the date appointed for the hearing.

LAND AGENTS ACT, 1921.

Application for Transfer of a Licence.

To the Court of Petty Sessions at Perth:

I, KENNETH THOMAS KER, of 64 Grantham Street, Wembley, hereby apply as nominee of Ultra Nominees Pty. Ltd. Trustee for K.B.B. Unit Trust Trading as Ken Ker & Associates, for the licence currently issued to Kenneth Thomas Ker on behalf of a firm Ken Ker & Associates, to be transferred to me to carry on business as a Land Agent at 250 Railway Parade, West Leederville.

Dated the 14th day of August, 1979.

K. T. KER,
Signature of Applicant (Transferee).

I, Kenneth Thomas Ker, concur in this application.

K. T. KER,
Signature of Transferor.

Appointment of Hearing.

I hereby appoint the 25th day of September, 1979, at 2.15 o'clock in the afternoon as the time for the hearing of the foregoing application at the Court of Petty Sessions at Perth.

Dated the 15th day of August, 1979.

K. W. SHEEDY,
Clerk of Petty Sessions.

Objection to the granting of the licence may be served on the applicant and the Clerk of Petty Sessions at any time prior to seven days before the date appointed for the hearing.

LAND AGENTS ACT, 1921.

Application for Transfer of a Licence.

To the Court of Petty Sessions at Perth:

I, STANLEY WILLIAM CARR, of 321 Huntriss Road, Doubleview, hereby apply as nominee of Di Costa Realty Pty. Ltd. for the licence currently issued to Stanley William Carr, on his own behalf trading as Western Design Services, to be transferred to me to carry on business as a Land Agent at 10 Mayfair Street, West Perth.

Dated the 2nd day of July, 1979.

S. W. CARR,
Signature of Applicant (Transferee).

I, Stanley William Carr, concur in this application.

S. W. CARR,
Signature of Transferor.

Appointment of Hearing.

I hereby appoint the 25th day of September, 1979, at 2.15 o'clock in the afternoon as the time for the hearing of the foregoing application at the Court of Petty Sessions at Perth.

Dated the 13th day of August, 1979.

K. W. SHEEDY,
Clerk of Petty Sessions.

Objection to the granting of the licence may be served on the applicant and the Clerk of Petty Sessions at any time prior to seven days before the date appointed for the hearing.

LAND AGENTS ACT, 1921.

Application for Licence in the First Instance.

To the Court of Petty Sessions at Perth:

I, CARL FRICKER, of Lot 20 Albany Highway, Armadale, Real Estate Salesman, having attained the age of twenty-one years, hereby apply on my behalf for a licence to carry on the business of a land agent under the Land Agents Act, 1921. The principal place of business will be at 49 Melville Parade, South Perth.

Dated the 10th day of August, 1979.

C. FRICKER,
Signature of Applicant.

Appointment of Hearing.

I hereby appoint the 25th day of September, 1979, at 2.15 o'clock in the afternoon as the time for the hearing of the foregoing application at the Court of Petty Sessions at Perth.

Dated the 15th day of August, 1979.

K. W. SHEEDY,
Clerk of Petty Sessions.

Objection to the granting of the application may be served on the applicant and the Clerk of Petty Sessions at any time prior to seven days before the date appointed for the hearing.

AUCTION SALES ACT, 1973.

Application for a General Licence.

To the Stipendiary Magistrate at Albany:

I, ROBIN ANTHONY FAGENTS, now residing at 57 Grey Street East, Albany, and carrying on business at 167 York Street, Albany, and having attained the age of eighteen years, do hereby apply for the grant of a general licence to act as and carry on the business of, an auctioneer throughout the State in relation to all classes of business to which the Auction Sales Act, 1973, applies (for the benefit of R. A. Fagents & Associates of 167 York Street, Albany, a firm of which I am a partner, which consents to this application).

Dated the 9th day of August, 1979.

R. A. FAGENTS,
Signature of Applicant.

R. A. Fagents & Associates consents to this application.

R. A. FAGENTS,
Authorised person for firm
or corporation.

The application will be heard before the Court of Petty Sessions Court at Albany on the 14th day of September, 1979 at 10 o'clock in the forenoon.

J. D. LAWSON,
Clerk of Petty Sessions.

A person wishing to object to this application should lodge with the clerk of the above Court and serve on the applicant or his authorised representative, at least seven days before the date appointed for the hearing, a notice stating the grounds of the objection.

Crown Law Department,
Perth, 17th August, 1979.

IT is hereby notified for public information that His Excellency the Governor in Executive Council has:—

Approved of the following appointments to the Commission of the Peace for the State of Western Australia:—

Patrick Daniel Brennan, of 69 Williamson Street, Three Springs, and Great Northern Motors, 48 Railway Road, Three Springs.

Philip Gerard Maley, of 61 David Street, Yokine, and T.P.I. Memorial House, 88 Colin Street, West Perth.

David Christopher William Milne, of Lot 11, Hillcrest Drive, Darlington, and Palace Pharmacy, 36 William Street, Perth.

John Leonard Spatcher, of "Glen Hardey", Hardey Road, Glen Forrest, and Boans Ltd., 425 Wellington Street, Perth.

R. M. CHRISTIE,
Under Secretary for Law.

EX OFFICIO JUSTICE OF THE PEACE.

Crown Law Department,
Perth, 17th August, 1979.

IT is hereby notified for public information that Graham John Burkett of 10 Weldon Way, City Beach, Mayor of the City of Stirling, has been appointed under section 9 of the Justices Act, 1902-1977, to be a Justice of the Peace for the Magisterial District of Perth during his term of office as Mayor of the City of Stirling.

R. M. CHRISTIE,
Under Secretary for Law.

COMPANIES ACT, 1961-1975.

Crown Law Department,
Perth, 9th August, 1979.

HIS Excellency the Governor in Executive Council, acting under the provisions of section 384 of the Companies Act, 1961-1975, has been pleased to make the regulations set forth in the schedule hereunder.

R. M. CHRISTIE,
Under Secretary for Law.

Schedule.

REGULATIONS.

- Principal regulations. 1. In these regulations the Companies (Auditors Board) Regulations, 1962, published in the *Government Gazette* on the 27th September, 1962 and amended from time to time thereafter by notices so published, are referred to as the principal regulations.
- Reg. 4 amended. 2. Regulation 4 of the principal regulations is amended by adding after paragraph (d) the following paragraph—
(da) Churchlands College; .

Chief Secretary's Office,
Perth, 3rd August, 1979.

THE Hon. Chief Secretary has approved the appointment of the following persons as Commissioners for Declarations under the Declarations and Attestations Act, 1913-1972:—

Harley, Ronald James; Edgewater.
Preen, Kaye Lorraine; Coodanup.
Waddell, Terry John; East Fremantle.
Cross, Peter Richard; Padbury.
Todd, Norman Douglas; Forrestfield.

D. A. COATES,
Acting Secretary.

be classified as restricted publications, and acting in the exercise of the powers conferred by subsection (1) of section 10 of that Act do hereby determine that the publications specified in the Schedule below shall be classified as restricted publications for the purposes of that Act.

Dated this 14th day of August, 1979.

D. H. O'NEIL,
Deputy Premier
Chief Secretary.

Schedule.

Name of Publication; Publisher.

- Buff The Big Up Front Swinger, Vol. 11, No. 4, May, 1979; G & S Publications Inc., 130 W. 42nd Street, N.Y. 10036.
Chicks No. 2; Jeenaroy Ltd., 17 South Moulton Street, London W.1.
Puppy Love, Vol. 1, No. 2; American Art Enterprises Inc., 12011 Sherman Road, North Hollywood CA 1605.
Treasure Chests, Vol. 1, No. 2; Gold Star Publications Ltd., Godoline House, Godstone Road, Whyteleage, Surrey.
Sexgames, Vol. 2, No. 7; Gold Star Publications Ltd., Godoline House, Godstone Road, Whyteleafe, Surrey.
Gem, Vol. 20, No. 4, April, 1979; G & S Publications Inc., 130 W. 42nd Street, N.Y. 10036.

Chief Secretary's Office,
Perth, 8th August, 1979.

THE Hon. Chief Secretary has approved the appointment of the following persons as Commissioners for Declarations under the Declarations and Attestations Act, 1913-1972:—

Hughes, Jeremy Ryder; Como.
Lingensjo, Erik Goran; Kallaroo.
Lloyd, Trevor John; Telfer.
Fields, Michael Victor; Cloverdale.
Melsom, Gordon Christopher; Scarborough.
May, John Frederick; Dunsborough.
Murchison, Ian MacKenzie; Nedlands.
Sears, David Fraser; Wanneroo.
Bertone, Dominic; Craigie.
Clarke, Dianne Elizabeth Margaret; Redcliffe.
Hollis, Malcolm Rodney; Riverton.
Lillywhite, Harold Ross; Maddington.
Watts, Alfred Donald; Scarborough.

D. A. COATES,
Acting Secretary.

DENTAL ACT, 1939-1975.

Notice.

Public Health Department,
Perth, 14th August, 1979.

P.H.D. 775/72/3; Ex. Co. 2295.

IT is hereby notified for public information that His Excellency the Governor in Executive Council acting pursuant to paragraph (1) of subsection (1) of section 15 of the Dental Act, 1939-1975 has declared the following matter to be a matter in respect of which the Dental Board of Western Australia may make rules under that section, that is to say:

“Regulating and restricting the manner in which dentists may advertise or display or publicise the practice by them of dentistry.”.

J. C. McNULTY,
Commissioner of Public Health
and Medical Services.

INDECENT PUBLICATIONS AND ARTICLES ACT, 1902-1974.

I, DESMOND HENRY O'NEIL, Deputy Premier and Chief Secretary, being the Minister administering the Indecent Publications and Articles Act, 1902-1974, upon consideration of a report of the State Advisory Committee on Publications that the publications specified in the Schedule below are, for the purposes of paragraph (a) of subsection (1) of section 9 of that Act, undesirable reading for persons under the age of eighteen years and should

HEALTH ACT, 1911-1978.

Shire of Williams.

PURSUANT to the provisions of section 57 (2) of the above Act, the Shire of Williams hereby gives notice that it proposes to construct a sewerage scheme within the townsite of Williams, for the purpose of draining waste water from dwellings in the townsite of Williams within the boundary determined in red on Fraser Consultants Pty. Ltd. Drawing No. 79039-1 (Area "D" Williams North East).

It is estimated the capital cost of the project will be \$106 000, and it is proposed to finance the works by a loan to be raised by the Shire of Williams.

The estimated capital valuation of the properties to be served is \$800 000.

Water Supply for the Scheme will come from the existing Country Areas Water Supply for the Williams townsite.

D. H. TINDALE,
Shire Clerk.

HEALTH ACT, 1911-1978.

Shire of Busselton.

Health By-laws—Stable and Keeping of Horses.

P.H.D. 1003/63; Ex. Co. 2294.

WHEREAS under the provisions of the Health Act, 1911-1978, as amended, a Local Authority may make by-laws and may amend, repeal or alter any by-laws so made. Now, therefore the Shire of Busselton, being a Local Authority, doth hereby make the following by-laws:—

1. These by-laws may be cited as "The Shire of Busselton Stable and Keeping of Horses By-laws", and shall come into operation on publication in the *Government Gazette* and shall apply and have operation throughout the Shire of Busselton.

2. In these by-laws unless inconsistent with the text or subject matter—

"Act" means the Health Act 1911 and any amendments thereto.

"Council" means the Council of the Shire of Busselton.

"Health Surveyor" means any Surveyor appointed by the Council under the Health Act.

"Horse" means a stallion, mare, gelding, pony, colt or foal, and includes an ass, mule and any beast of whatever description used for burden or draught or for carrying persons.

"Paddock" means an area in excess of 0.2 ha.

"Premises" includes messuages, buildings, lands and hereditaments.

"Stable" means any building in which a horse is stabled or kept and includes any shed, loose box, stall or shelter used for the keeping, stabling, feeding, watering, grooming, sheltering, shoeing or veterinary treatment of a horse.

"Yard" means an area of land not exceeding 108 m² enclosed for the keeping of one horse.

3. As from and after this date of this by-law coming into operation—

(i) No person shall keep any horse within any area zoned residential, urban or small holding as proclaimed by the Shire of Busselton except on premises registered under this By-law.

(ii) No stables will be permitted within the proclaimed residential area other than those existing under the non-conforming use clause of Council's Scheme Text, and these will be registered in accordance with the By-laws, however Council may refuse to grant the transferral of registration.

(iii) No person shall allow a greater number of horses on the premises than the number for which the premises are registered.

4. The person required by these by-laws to register premises for the keeping of horses shall make application to the Council in the form prescribed for that purpose in that schedule hereto, and with every application for original registration shall lodge plans, drawings and particulars in duplicate of those premises for which registration is required.

5. Upon receipt of such application, the Council shall cause the premises to be inspected by the Health Surveyor and reported upon in respect to their proposed compliance with these by-laws.

6. If upon such application and report being submitted to Council it shall appear to the Council that such application for registration should be granted, it shall upon being paid the registration fee hereinafter prescribed, register such premises subject to such by-laws, orders, regulations and rules as shall be or become of force during the continuance of such registration, and to issue the applicant a certificate of registration in the form set out in the schedule hereto.

7. Every registration hereunder shall remain in force until the 31st day of December next, after the making thereof, and thereafter during the period of every annual renewal and no longer, but may be sooner suspended or cancelled by the Council for breach of any of the by-laws, orders, regulations or rules to which the same is subject or if the premises is used by any person other than the person in which name it is registered.

8. For every such registration and for every renewal thereof, there shall be paid to the Council by the person for which such registration is made, the sum of two dollars (\$2.00) for every horse that is capable of being kept, provided that the maximum sum payable in connection with any particular premises shall be twenty dollars (\$20.00).

9. If any person in which name premises are registered desires to have the same transferred to any other person he and the proposed transferee shall make application in the form prescribed for the purpose in the schedule hereto and such application shall be lodged with the Council. If the Council approves such application, it shall register the premises in the name of the transferee. For every transfer of registration there shall be paid to the Council at the time of lodging the application for transfer a fee of two dollars (\$2.00).

10. To be registered, every premises must conform to the following requirements:—

- (1) The construction of every building and fence shall be in accordance with the Uniform Building By-laws.
- (2) Notwithstanding the provisions of Sub-Bylaw (1):—
 - (a) Every loose box, stable or stall shall have an area of not less than 11 m² and walls of not less than 3 m measured horizontally and vertically.
The floor shall be at least 100 mm above the natural ground surface and constructed of concrete graded to an open "spoon drain" situated outside the building. There shall be on all sides of the building between the wall and the roof, a clear space of at least 150 mm.
 - (b) A shelter provided in a yard for the protection of horses from inclement weather shall have an area of not less than 9 m² and a height of not less than 2.5 metres. It shall not be capable of being closed and shall have at least one side open to the outside area.
 - (c) Every loose box, stable, or shelter shall be provided with a suitably fenced exercise ward containing an area of not less than 40 m².
 - (d) Every stable shall have a properly constructed manure bin in brickwork above ground level. The floor and internal walls of such manure bin shall be cement rendered and steel trowelled to a smooth surface. Every bin shall be provided with a close fitting lid or door to render the bin fly proof as far as practicable.
 - (e) Every stable shall have approved impervious rat proof receptacles for the storing of chaff, bran, pollard or grain intended for horse feed.
- (3)
 - (a) Any stable shall not be any less distance than 16 metres from any dwelling house or milking shed or milk room of any dairy. Provided that trainers and/or employees engaged in the care of horses stabled on the land may be housed in a building not less than 9 metres from any stable or building used for the housing of horses if:—
 1. Such building or buildings comply with the minimum requirements of a room used for dwelling or sleeping purposes and
 2. is or are equipped with proper bathroom and sanitary facilities as required under the Uniform Building By-laws.
 - (b) Any paddock or yard used for the keeping of any horse shall have a fence or railing at a distance of not less than 16 metres from any dwelling house or 9 metres from any building or buildings housing trainers and or employees engaged in the care of horses.
 - (c) When required by Council any paddock or yard used for the keeping of any horse shall have a fence or railing erected at a distance of not less than 1.26 metres from the boundary of any land in the same occupation and or possession.

11. The occupier of premises whereon a horse is kept shall:—

- (a) Cause all manure and offensive litter to be collected each day and placed in an approved receptacle.
- (b) Cause all manure and offensive litter to be suitably disposed of at least once each week and more often if so directed.
- (c) Cause the manure receptacle to be treated internally with a suitable insecticide so as to prevent fly breeding.
- (d) Cause to be sprayed with residual insecticide the surface of any building when so directed.
- (e) Employ all means and adopt such precautions as may be necessary to keep the premises in a clean and sanitary condition and free from offensive odours.

12. Any person who makes a false statement in connection with any application under these by-laws shall be guilty of an offence.

13. Any person doing any act forbidden to be done or failing to do any act directed to be done by these By-laws shall be liable to a penalty of not more than one hundred dollars and in the case of a continuing offence, a further daily penalty of not more than ten dollars per day.

Schedule.

Shire of Busselton.

Stable and Keeping of Horses By-laws.

Schedule—Form 1.

APPLICATION FOR *Registration
*Renewal of Registration.

I, the undersigned, hereby apply to have the undermentioned premises registered as a stable, yard, paddock.

Name in full
Address
Situation of premises
Whether owner or occupier as tenant
Owner's name and address if tenant
Distance of stable, yard, paddock, from nearest adjacent building
Number of Stables, Yards, Paddock
Number of horses intended
Area of land in square metres
Date Signature

~~*STRIKE OUT WHAT IS INAPPLICABLE~~

Shire of Busselton.

Schedule—Form 2.

CERTIFICATE OF *Registration
*Renewal of Registration
OF

The Council of the Shire of Busselton in pursuance of the powers vested in it by the Health Act, 1911, doth hereby *Register

*Renew the Registration of
the premises as depicted in lodged plan and situate at

and *now being used as
*desired to be used as
This certificate of *Registration
*Renewal of Registration

is granted to
and shall have effect
subject to the said Act and any by-laws made thereunder until and inclusive
of the 31st day of December 19.....
Dated at the day of
..... 19.....

Shire Clerk

~~*Strike out what is inapplicable.~~

Shire of Busselton.

Schedule—Form 3.

APPLICATION FOR TRANSFER TO ANOTHER OF REGISTRATION

OF
To the Council of the Shire of Busselton
I,
of
the holder of Certificate of Registration of
situated at
hereby apply to have the registration of the said premises transferred to
Dated this day of
..... 19.....

Signature of Proposed Transferer.

I, the above named
do hereby apply for the said transfer.
Dated at this day of
..... 19.....

Signature of Proposed Transferee

Passed at a meeting of the Council of the Shire of Busselton held on 28th March, 1979.

The Common Seal of the Shire of Busselton
was affixed hereto in the presence of:—

[L.S.]

J. TORRENT,
President.
P. S. HOLGATE,
Shire Clerk.

Approved by His Excellency the Governor in Executive Council this 8th day of August, 1979.

J. E. A. PRITCHARD,
Acting Clerk of the Council.

HOSPITALS ACT, 1927-1976.

Department of Health and Medical Services,
Perth, 17th August, 1979.

5129/76/1.

HIS Excellency the Governor, acting in exercise of the powers conferred by section 37 of the Hospitals Act, 1927-1976, has been pleased to make the regulations set forth in the Schedule hereunder to take effect from 1st September, 1979.

J. M. HARRY,
Acting Deputy Director,
Hospital and Allied Services.

Schedule.

REGULATIONS.

1. In these regulations the regulations made under the Hospitals Act, 1927-1976, as reprinted pursuant to the Reprinting of Regulations Act, 1954, and published as reprinted in the *Government Gazette* on 2nd February, 1960, and amended by notices published from time to time in the *Government Gazette*, are referred to as the principal regulations.

2. Regulation 10 of the principal regulations is amended by substituting for by-law 16 the following by-law:—

16. The fees payable for treatment of patients at the hospital shall be at the following rates:—

(a) Inpatients

Patients to whom the Workers' Compensation Act, 1912 (as amended) applies—\$66.00 per day.

Patients to whom the Motor Vehicle (Third Party Insurance) Act, 1943 (as amended) applies—\$66.00 per day.

Patients to whom section 31A of the Hospitals Act, 1927-1976 applies—\$66.00 per day.

Hospital patients—No charge.

Private patients:

Single bed wards—\$75.00 per day.

All other beds—\$50.00 per day.

Nursing Home Type Patients.

(a) A Nursing Home Type patient who is a hospital insured person or a person other than a hospital insured person who elects to be treated as a private patient—

(i) Where receiving extensive care—\$23.99 per day.

(ii) Where not receiving extensive care—\$17.99 per day.

(b) Any other nursing home type patient—\$6.24 per day.

(b) Outpatients

Compensable (Statute) Cases:

Attendance fee—\$10.00 per day.

Minor Operation—\$12.00 per day.

Other items—At cost.

All other patients—No charge.

ROAD TRAFFIC ACT, 1974-1978.

Road Traffic Authority,
Perth, 8th August, 1979.

HIS Excellency the Governor in Executive Council, acting under the provisions of the Road Traffic Act, 1974-1978 has been pleased to make the regulations set out in the Schedule hereunder.

B. H. LARSEN,
Chairman, Road Traffic Authority.

Schedule.

REGULATIONS.

Principal regulations. 1. In these regulations the Road Traffic (Infringements) Regulations, 1975, published in the *Government Gazette* on the 29th May, 1975 and subsequently amended from time to time by notices so published, are referred to as the principal regulations.

Reg. 5 amended. 2. Regulation 5 of the principal regulations is amended by adding after the words "a patrolman" in line five of subregulation (1), the passage "an officer of the Crown Law Department authorised in that behalf by the Authority".

First Schedule amended. 3. The First Schedule to the principal regulations is amended—
(a) by adding after the word "cycle" in item 12 under the column headed "Nature of Offence", the passage "moped";
(b) by adding after the word "cycle" in item 13 under the column headed "Nature of Offence", the passage "moped"; and
(c) by adding after the passage "30 km/h" in item 118 under the column headed "Nature of Offence", the passage "or 50 km/h as the case may be".

ROAD TRAFFIC ACT, 1974-1978.

Road Traffic Authority,
Perth, 8th August, 1979.

HIS Excellency the Governor in Executive Council, acting under the provisions of the Road Traffic Act, 1974-1978 has been pleased to make the regulations set out in the Schedule hereto.

B. H. LARSEN,
Chairman, Road Traffic Authority.

Schedule.

REGULATIONS.

- Principal regulations. 1. In these regulations the Road Traffic Code, 1975 published in the *Government Gazette* on the 29th May, 1975, as amended from time to time thereafter by notices so published, is referred to as the principal regulations.
- Reg. 1802 amended. 2. Regulation 1802 of the principal regulations is amended by adding after the word "cycle" in paragraph (a) of subregulation (1) the words "or a moped".
- Reg. 1803 amended. 3. Regulation 1803 of the principal regulations is amended by adding after the word "cycle" in paragraph (e) the words "or a moped".

ROAD TRAFFIC ACT, 1974-1978.

Road Traffic Authority,
Perth, 8th August, 1979.

HIS Excellency the Governor in Executive Council, acting under the provisions of the Road Traffic Act, 1974-1978 has been pleased to make the regulations set out in the Schedule hereunder.

B. H. LARSEN,
Chairman, Road Traffic Authority.

Schedule.

REGULATIONS.

- Principal regulations. 1. In these regulations the Road Traffic Code, 1975, published in the *Government Gazette* on the 29th May, 1975, and subsequently amended from time to time by notices so published is referred to as the principal regulations.
- Reg. 1003 amended. 2. Regulation 1003 of the principal regulations is amended by deleting paragraph (d) and substituting the following paragraph—
(d) shall not drive a vehicle—
(i) over or past any portion of the road that lies between a sign bearing the direction, "Slow—30 kilometres per hour" and a sign bearing the direction, "End of 30 km/h limit", at a speed exceeding 30 kilometres per hour; or
(ii) over or past any portion of the road that lies between a sign bearing the direction, "Slow—50 kilometres per hour" and a sign bearing the direction, "End of 50 km/h limit", at a speed exceeding 50 kilometres per hour.

GOVERNMENT EMPLOYEES' HOUSING
ACT, 1964-1973.

HIS Excellency the Governor in Council, acting pursuant to the provisions of section 8 (2) (e) of the Government Employees' Housing Act, 1964-1973, has appointed Anthony David Black to be a member of the Government Employees' Housing Authority for a period of three years as from the 25th July, 1979.

K. A. RIDGE,
Minister for Housing.

STATE HOUSING ACT, 1946-1972.

The State Housing Commission,
Perth, 17th August, 1979.

HIS Excellency the Governor in Council, acting pursuant to the provisions of the State Housing Act, 1946-1972, has been pleased to appoint Mr. Peter Gorton as a Member of the State Housing Commission under section 9 (2) (a) as from 9th August, 1979, *vice* Mr. J. C. Haines, resigned.

K. A. RIDGE,
Minister for Housing.

WILDLIFE CONSERVATION ACT, 1950-1977.

Department of Fisheries and Wildlife,
Perth, 17th August, 1979.

Notice No. 10.

F. & W. 122/52.

THE Minister for Fisheries and Wildlife, pursuant to the powers conferred by section 14 of the Wildlife Conservation Act, 1950-1977, does hereby declare an open season for all endemic finches other than the Yellow-tailed Finch from the date of gazettal, 1st September to 15th November, 1979, in that part of the State as defined in the Schedule hereunder and subject to the following restrictions:—

Finches may be taken only by:

- (a) The holder of a licence issued under Regulation 11 of the Wildlife Conservation Regulations; or
- (b) a property owner whose property is being damaged by finches, provided further that such a property owner shall not take any finches for sale or sell any finches unless he is the holder of a licence issued under Regulation 11 of the Wildlife Conservation Regulations.

R. J. O'CONNOR,
Minister for Fisheries and Wildlife.

Schedule.

The whole of the Kimberley Division of the State as defined in the Land Act, 1933, with the exception of—

- (1) the townsites of Wyndham and Kununurra;
- (2) an area within a radius of 8 km from the Camballin Dam;
- (3) the Grotto.

LAND ACT, 1933-1977.

Land Release.

Department of Lands and Surveys,
Perth, 17th August, 1979.

THE undermentioned allotments of Land are now open for sale pursuant to the provisions of Part IV of the Land Act, 1933-1977, and are to be sold by Public Auction, by Order of the Minister for Lands, at the places and on the dates stated, at the upset prices and subject to the conditions specified hereunder:—

File 2850/72.

Lake King Lot; Street; Area (Square Metres);
Upset Price; Conditions.

164; Cnr. Church Ave. and Varley Road; 2365;
\$2 000.00; (a) (b).

Wednesday, 19th September, 1979, at 11.00 a.m.
in the Court House, Lake Grace.

(Plan Lake King 37 : 16.)

File 2586/33.

Perenjori Lot; Street; Area (Square Metres); Upset
Price; Conditions.

147; Fowler Street; 1012; \$1 000.00; (b) (c).

Wednesday, 19th September, 1979, at 11.00 a.m.
in the Shire Council Offices, Perenjori.

(Plan Perenjori Townsite.)

File 3330/66.

Gnowangerup Lot; Street; Area (Square Metres);
Upset Price; Conditions.

364; Yougenup Road; 892; \$4 500.00; (b) (c) (d).

Thursday, 20th September, 1979, at 2.30 p.m. in
the Court House, Gnowangerup.

(Plan Gnowangerup Townsite.)

These lots are sold subject to the following conditions:

- (a) The purchaser shall erect on the lot purchased a Service Station Roadhouse to comply with Local Authority by-laws within two years from the due date of the

first instalment. If this condition has not been complied with in the time prescribed, the land may be absolutely forfeited together with all purchase money and fees that may have been paid.

On payment of the first instalment of purchase money a Licence will be available, upon which a mortgage can be registered. A Crown Grant (freehold) will not issue until the purchaser has complied with the building condition. A holder of a Licence may apply to the Minister for Lands for permission to transfer a Licence.

- (b) Purchases by Agents will need to be ratified by the Principals.

- (c) The purchaser shall erect on the lot purchased commercial premises to comply with Local Authority By-laws within two years from the due date of the first instalment. If this condition has not been complied with in the time prescribed, the land may be absolutely forfeited together with all purchase money and fees that may have been paid.

On payment of the first instalment of purchase money a Licence will be available, upon which a mortgage can be registered. A Crown Grant (freehold) will not issue until the purchaser has complied with the building condition. A holder of a Licence may apply to the Minister for Lands for permission to transfer a Licence.

- (d) The lot is not to be used for Machinery Sales or Display.

F. W. BYFIELD,
Under Secretary for Lands.

FORFEITURES.

The following leases and licenses together with all rights, title and interest therein have this day been forfeited to the Crown under the Land Act, 1933-1977, for the reasons stated.

Name; Lease or License; District; Reason;
Corres. No.; Plan.

Townsend, G. J.; 345A/3746; Badgingarra Lot 39;
Non-compliance with conditions; 3085/75;
Townsite.

Townsend, R. C.; 345A/3745; Badgingarra Lot 40;
Non-compliance with conditions; 3086/75;
Townsite.

15th August, 1979.

F. W. BYFIELD,
Under Secretary for Lands.

LAND ACT, 1933-1977.

Reserves.

Department of Lands and Surveys,
Perth, 17th August, 1979.

HIS Excellency the Governor in Executive Council has been pleased to set apart as Reserves the land described below for the purposes therein set forth.

File No. 1582/74.

ALBANY.—No. 36164 (Government Requirements), Lot No. 1296 (5 518 square metres). (Original Plan 13999, Plan A29-4 (Princess Royal Drive).)

File No. 64/04.

ARMADALE.—No. 9334 (Police Station Site), Lot No. 9 (formerly portions of Canning Location 31 and being Lots 9, 10 and 11 on Plan 2037) (2 109 square metres). (Plan K145-4 (Jull Street).)

File No. 8000/11.

AVON.—No. 14114 (Common), Reserve Plan 150 (about 132.060 0 hectares). (Plans: Minnivale 9.28, 10.28, 9.29 and 10.29 (Hewitt Street).)

File No. 1155/74.

BRIDGETOWN.—No. 33994 (Hospital Site), Lot No. 882, formerly (i) portion of each of Bridgetown Lots 507, 508 and 509 being lot 2 on Diagram 13226.

(ii) Portion of each of Bridgetown Lots 508 and 509 being Lots 4, 5, 6 and 7 on Diagram 20172.

(iii) Portion of Bridgetown Lot 508 being Lot 8 on Diagram 20172.

(iv) Portion of Bridgetown Lot 506.

Lot No. 879, formerly (i) portion of each of Bridgetown Lots 506 and 507 being Lot 50 on Diagram 51024.

(ii) Portion of Bridgetown Lots 511, 512, 513 and 514 (6.693 4 hectares).

(Diagrams 83339 and 80987 Plan Bridgetown 29.03 30.03 (Peninsula Road).)

File No. 3246/78.

CANNING.—No. 36180 (Public Recreation), Location No. 3124, formerly portion of Canning Location 326 being Lot 2 on Diagram 55454 (15.522 1 hectares). (Plan F144-4 (Lake Road) (Wungong).)

File No. 2124/58.

CANNING.—No. 36192 (Club and Club Premises Site), Location No. 3101 (1 216 square metres). (Diagram 83389, Plan Perth 2000 BG34 16.18 (Balcock Street).)

File No. 14373/77.

CANNING.—No. 36197 (Public Recreation), Location No. 3125, formerly portion of Canning Location 18 being lot 85 on Plan 11997 (8 100 square metres). (Plan Perth 2000 19.15 (near Corriedale Place (Thornlie).)

File No. 3659/78.

CANNING.—No. 36201 (Drainage), Location No. 3100 (4 997 square metres). (Diagram 83340, Plans: Perth BG34/18.18; 19.18; 19.19 (Gerard Street, East Cannington).)

File No. 3707/78.

CANNING.—No. 36215 (Public Recreation), Location No. 3126, formerly portion of Canning location 31 being lot 117 on Plan 12688 (7 200 square metres). (Plan K130-4, (Balgor Court Kelm-scott).)

File No. 3768/78.

CANNING.—No. 36218 (Public Recreation), Location No. 3127, formerly portion of Canning Location 2 being Lot 485 on Plan 12701 (1.379 0 hectares). (Plans Perth 2000 17.18; 18.18 (Manley Street).)

File No. 3766/78.

CANNING.—No. 36219 (Drain), Location No. 3132, formerly portion of Canning Location 2 being the land coloured blue and marked "Drain Reserve" on Plan 12703 (112 square metres). (Plan Perth 2000 18.19 (Dealy Close Cannington).)

File No. 3766/78.

CANNING.—No. 36220 (Drain), Location No. 3130 and 3131, formerly portion of Canning Location 2 being the lands coloured blue and marked "Drain Reserves" on Plan 12702 (200 square metres). (Plan Perth 2000 (Tarun Court Cannington).)

File No. 3766/78.

CANNING.—No. 36221 (Drain), Location No. 3129, formerly portion of Canning Location 2 being the land coloured blue and Marked "Drain Reserve" on Plan 12699 (223 square metres). (Plan Perth 2000 17.19 (Hamilton Street, Cannington).)

File No. 2124/79.

CARNARVON.—No. 36213 (Housing (P.W.D.)), Lot No. 1213, formerly Carnarvon Lot 869 (809 square metres). (Plan Whitmore 2000 09.04 (Orr Street).)

File No. 3375/78.

COCKBURN SOUND.—No. 36202 (Public Recreation), Location No. 2583, formerly portion of Cockburn Sound Location 16 being Lot 40 on Diagram 55536 (13.807 0 hectares). (Plan Mandurah and Environs 09.39 (Dunkerton Road).)

File No. 2127/79.

COCKBURN SOUND.—No. 36224 (Public Recreation), Location No. 2584, formerly portion of Cockburn Sound Location 16 being Lot 38 on Plan 10176 (1.317 8 hectares). (Plans Mandurah and Environs 06.39; 07.39 (Third Avenue).)

File No. 3943/77.

HARVEY.—No. 36182 (Sewerage Pumping Station Site), Lot No. 14, formerly portion of Wellington Location 50A and being part of Lot 9 on Plan 883 (384 square metres). (Diagram 83043, Plan Harvey 16.19 (Kidson Street).)

File No. 1571/78.

JERRAMUNGUP.—No. 36173 (Sewerage Effluent Disposal), Lot No. 288 (2.875 9 hectares). (Original Plan 14544, Plan Jerramungup Townsite (Derrick Street).)

File No. 4618/74.

JURIEN.—No. 36190 (Recreation (Youth Camp)), Lot Nos. 437 and 438 (1.867 9 hectares). (Diagram 81215, Plan Jurien Townsite (Ackland Street).)

File No. 2666/78.

KENT.—No. 36207 (Recreation and Parklands), Location Nos. 1710 and 2044 (409.680 8 hectares). (Original Plans 8454 and 14597, Plan 419/80 D.3 (O'Neills Road) (Fitzgerald River).)

File No. 2110/79.

NORTH FREMANTLE.—No. 36198 (Adventure Playground), Lot No. 411 (5 833 square metres). (Original Plan 14095, Plan F25-4 (near McCabe Street).)

File No. 2109/79.

NORTH FREMANTLE.—No. 36199 (Kindergarten Site), Lot No. 412 (2 053 square metres). (Original Plan 14095 Plan F25-4 (McCabe Street).)

File No. 2556/78.

OLDFIELD.—No. 36191 (Quarry Site), Location No. 1337 (61.157 8 hectares). (Original Plan 14540 Plan 405/80 E3 (Mount Short Road).)

File No. 1165/55.

OLDFIELD.—No. 36210 (Government Requirements), Location No. 637 (16.582 0 hectares). (Diagram 64499 Plan 420B/20 (Carlingup Road).)

File No. 1084/76.

PLANTAGENET.—No. 36184 (Primary School Site), Location No. 7350, formerly portion of (1) Plantagenet location 760 (2) Plantagenet location 3470 being part of lot 1 on Diagram 27229 (3.964 1 hectares). (Diagram 82023 Plan Redmond 238-4 (Bauer Street, Flinders Park).)

File No. 1004/78.

PLANTAGENET.—No. 36200 (Recreation), Location No. 7447 (about 105 8 square metres). (Reserve Diagram 305 Plan A44-4 (Frenchman Bay Road).)

File No. 2131/79.

SUSSEX.—No. 36212 (Housing (Medical Department)).—Location No. 4691, formerly portion of Sussex Location 196 being Lot 28 on Plan 8790 (728 square metres). (Plan Dawson 2000 22.35 (Kingfish Road).)

File No. 3801/78.

SWAN.—No. 36181 (Police Purposes), Location No. 9997, formerly portion of Swan Location 388 being Lots 29, 30 and 31 on Plan 3083 (3 006 square metres). (Plan Perth 2000 10.26 (Marlow Street (Wembley).)

File No. 2823/74.

SWAN.—No. 36211 (Drain), Location No. 10000, formerly portion of Swan Location 1374 being the land marked "Drain Reserve" on Diagram 47425 (3.021 9 hectares). (Plan Gingin 40 Sheet 1 (near Guilderton Road).)

File No. 3685/78.

SWAN.—No. 36214 (Drain), Location No. 10004, formerly portion of Swan Location 1370 being Lot 409 on Plan 12697 (1 621 square metres). (Plan Swan 2000 7.06 (Caridean Street).)

File No. 2777/69V2.

SWAN.—No. 36235 (Use and Requirements of the Shire of Wanneroo), (Location No. 9958 (35.628 3 hectares) (Original Plan 14546 Plans: Swan BG 35/08.01; 08.02; Perth BG 34/08.40 (Gibson Avenue).)

File No. 2113/79.

TENTERDEN AGRICULTURAL AREA.—No. 36196 (Gravel), Lot No. 105 (10.865 6 hectares). (Diagram 83409 Plan Tenterden N.W. 1:25 000 (Near Yeriminup Road).)

File No. 1991/75.

THROSSELL ESTATE.—No. 36216 (Water Supply), Lot Nos. 88 to 92 inclusive, formerly portion of each of Throssell lots 74, 77, 78, 79 and 80 being lot 1 on Plan 12367 (1.991 3 hectares). (Original Plan 13919 Plan Northam 40 Sheets 3 and 4 D.3 (Christmas Road).)

File No. 1206/61.

VICTORIA.—No. 36203 (Conservation of Flora and Fauna), Location No. 3952 (608.242 5 hectares). (Original Plan Victoria 925 Plan 124/80 F.3.)

File No. 2125/79.

VICTORIA.—No. 36209 (Tank Site and Pumping Station), Location No. 11366, formerly Victoria Location 9659 (3.642 2 hectares). (Plan Geraldton 2000/17.23, 18.23, 17.22, 18.22 (Chapman Valley Road).)

File No. 3195/76.

WELLINGTON.—No. 36179 (Sewerage Pumping Station Site), Location No. 5291, formerly portion of Wellington Location 50A and being Lot 3 on Diagram 54867 (1 032 square metres). (Plan Harvey 15.20 (Fourth Street).)

File No. 1916/79.

WELLINGTON.—No. 36188 (Public Recreation), Location No. 5292, (formerly portion of Wellington Location 826 and being Lot 61 on Plan 9321 (804 square metres). (Plan Yarloop 16.34 (Johnston Road).)

File No. 2970/75.

WONGAN HILLS.—No. 36204 (Use and Requirements of the Shire of Wongan-Ballidu), Lot No. 558 (1 234 square metres). (Original Plan 11686 Plan Wongan Hills 24.23 (Quinlan Street).)

File No. 785/77.

WONGAN HILLS.—No. 36217 (Use and Requirements of the Shire of Wongan-Ballidu), Lot Nos. 559 to 565 inclusive (7 972 square metres). (Original Plan 11686 Plan Wongan Hills 24.23 (Ellis Street).)

F. W. BYFIELD,
Under Secretary for Lands.

REVOCATION OF ORDERS IN COUNCIL.

Department of Lands and Surveys,
Perth, 17th August, 1979.

IT is hereby notified for general information that His Excellency the Governor in Executive Council has been pleased to revoke, as follows:—

File No. 1140/15.—The Order in Council issued under portion of Executive Council Minute No. 3291 dated 25th August, 1915, whereby Reserve No. 16060 (Moora Suburban Lots 112 and 118) was vested in The Honourable the Minister for Water Supply, Sewerage and Drainage in trust for the purpose of "Water" and to approve of the cancellation of the relevant Vesting Order accordingly.

File No. 3857/30, V2.—The Order in Council issued under portion of Executive Council Minute No. 3038 dated 10th October, 1963, whereby Reserve No. 20610 was vested in The Fauna Protection Advisory Committee in trust for the purpose of "Timber (Mallet) and Conservation of Flora and Fauna" and to approve of the cancellation of the relevant Vesting Order accordingly.

File No. 4106/55.—The Order in Council issued under portion of Executive Council Minute No. 67 dated 12th January, 1956, whereby Reserve No. 24352 (North Fremantle Lots P50 and P51) was

vested in the North Fremantle Municipality in trust for the purpose of "Community Centre" and to approve of the cancellation of the relevant Vesting Order accordingly.

File No. 2011/59.—The Order in Council issued under portion of Executive Council Minute No. 510 dated 16th March, 1960, whereby Reserve No. 25576 (Swan Location 6930) was vested in the Perth Road Board in trust for the purpose of "Access and Vehicle Parking" and to approve of the cancellation of the relevant Vesting Order accordingly.

File No. 11395/04.—The Order in Council issued under portion of Executive Council Minute No. 450 dated 24th February, 1966, whereby Reserve No. 28011 was vested in the Shire of Greenough in trust for the purpose of "Hallsite" and to approve of the cancellation of the relevant Vesting Order accordingly.

File No. 1491/59.—The Order in Council issued under portion of Executive Council Minute No. 2643 dated 23rd September, 1970, whereby Reserve No. 28113 was vested in the Minister for Water Supply, Sewerage and Drainage in trust for the purpose of "Water" and to approve of the cancellation of the relevant Vesting Order accordingly.

File No. 3727/67.—The Order in Council issued under portion of Executive Council Minute No. 2252 dated 7th August, 1973, whereby Reserve No. 30189 was vested in the Town of Cockburn in trust for the purpose of "Community Centre" and to approve of the cancellation of the relevant Vesting Order accordingly.

F. W. BYFIELD,
Under Secretary for Lands.

AMENDMENT OF RESERVES.

Department of Lands and Surveys,
Perth, 17th August, 1979.

HIS Excellency the Governor in Executive Council has been pleased to approve, under section 37 of the Land Act, 1933-1977, of the amendment of the following Reserves:—

File No. 2030/75.—No. 54 "Quarry" to comprise Dongara Lot 24 as surveyed and shown on Original Plan Dongara 8 and of its area being increased to 4 097 square metres, accordingly. (Plan Dongara Townsite (Callin Street).)

File No. 1892/88.—No. 1326 (at Derby) "Commonage" to include Fitzroy Location 26 and of its area being increased to about 2 421.765 8 hectares, accordingly. (Plan Derby NE 1:25 000.)

File No. 4080/94.—No. 2797 (Moora Sub Lot 23) "Recreation and Park Lands" to include Moora Suburban Lots 112 and 118 and of its area being increased to about 1.962 8 hectares, accordingly. (Plan Moora /21.11 (Moore Street).)

File No. 9287/97 V2.—No. 4661 (Kellerberrin Lots 323 and 398) "Use and Requirements of the Shire of Kellerberrin" to exclude the area surveyed and shown on Lands and Surveys Diagram 83401 as Kellerberrin Lot 413 and the area coloured dark brown on Lands and Surveys Diagram 81755 and of its area being reduced to 5 295 square metres, accordingly. (Plan Kellerberrin 03.20; 03.21 (Cornell Close).)

File No. 1476/85.—No. 6877 (Bridgetown Lots 499 to 502 inclusive and 511 to 521 inclusive) "Park Lands and Show Ground" to exclude those portions of Bridgetown Lots 511 to 514 inclusive now distinguished as Bridgetown Lot 879 as surveyed and shown on Lands and Surveys Diagram 80987 and of its area being reduced to 10.798 9 hectares, accordingly. (Plan Bridgetown 29.03, 30.03 (Peninsula Road).)

File No. 1663/99, V3.—No. 6936 (Yaloo District) "Common" to comprise all that portion of land shown bordered red on Lands and Surveys Reserve Plan 152 and of its area being reduced to about 992.540 0 hectares, ex roads, accordingly. (Plans Yaloo Townsite: Yaloo 1:250 000).

File No. 12767/00.—No. 7716 (Ravensthorpe Lots 157, 382 to 399 inclusive, 728 and 747) "School Site" to include Ravensthorpe Lots 407 to 422 inclusive and 748 and of its area being increased to 6.315 6 hectares accordingly. (Plans Ravensthorpe 30.01; 30.40; 29.01; 29.40 (Floater Street).)

File No. 4156/14, V3.—No. 15698 (at Mullewa) "Water Supply" to exclude that portion now comprised in Mullewa Lot 211 as surveyed and shown on Lands and Surveys Diagram 83324 and of its area being reduced to 206.188 5 hectares, accordingly. (Plans Mullewa 29.02; 29.03 (Main Road).)

File No. 5980/21.—No. 17880 (Oldfield Location 242) "Water" to include the area surveyed and shown on Original Plan 14540 as Oldfield Location 1338 and of its area being increased to about 808.006 2 hectares, accordingly. (Plan 405/80 E.3 (Mount Short Road).)

File No. 3857/30.—No. 20610 (Avon Locations 9626, 10513, 10662, 11030, 12431, 12432, 14350, 14432, 16038, 16039, 16313, 16549, 18787, 18836, 25597, 25846 to 25850 inclusive) "Timber (Mallet) and Conservation of Flora and Fauna" to comprise Avon Locations 28645 and 28646 as surveyed and shown on Original Plans 14503 and 14504 respectively in lieu of the aforementioned locations and of its area being increased to 4 781.280 5 hectares accordingly. (Plan Youralling 40 Sheet 4 (Boyagin Road).)

File No. 1226/49.—No. 22918 (Albany Lot 906) "Water Supply Purposes" to comprise Albany Lot 906 as surveyed and shown bordered pink on Original Plan 13999 and of its area being increased to 437 square metres, accordingly. (Plan A29-4 (York Street).)

File No. 4156/94, V3.—No. 24190 (Victoria locations 9349 and 9840) "Recreation" to comprise Mullewa lot 211 as surveyed and shown on Lands and Surveys Diagram 83324 in lieu of Victoria locations 9349 and 9840 and of its area being increased to 8.859 5 hectares, accordingly. (Plans Mullewa BF44/29.02; 29.03 (Main Road).)

File No. 934/42.—No. 24500 (Nungarin lot 163) "Road Board Purposes" to exclude that portion as surveyed and shown on Lands and Surveys Diagram 83084 as Nungarin Lot 205 and of its area being reduced to 51.465 8 hectares, accordingly. (Plan Nungarin 21.30 (near Old Hotel Road).)

File No. 4156/14, V3.—No. 24544 (at Mullewa) "Railway Housing" to exclude that portion as comprised in Mullewa lot 211 as surveyed and shown on Lands and Surveys Diagram 83324 and of its area being reduced to about 5.337 2 hectares, accordingly. (Plans Mullewa 29.02; 29.03 (Main Road).)

File No. 2124/58.—No. 25091 (Canning District) "Recreation" to comprise Canning Location 1643 as surveyed and shown on Lands and Surveys Diagram 83389 and of its area being reduced to 4.197 3 hectares, accordingly. (Plan Perth 2000 BG 34/16.18 (Baldock Street).)

File No. 4350/52, V2.—No. 25746 (Swan Locations 7007, 7550, 8001 and 9717) "Cemetery—Pinnaroo" to comprise Swan Location 9959 as surveyed and shown on Original Plan 14546 in lieu of Locations 7007, 7550, 8001 and 9717 and of its area being increased to 116.288 7 hectares, accordingly. (Plans Swan BG 35/08.01; 08.02; Perth BG 34/08.40 (Gibson Avenue).)

File No. 1598/62.—No. 26388 (Neridup Location 92) "Resting Place for Travellers and Stock" to exclude the area surveyed and shown on Lands and Surveys Diagram 83420 as Neridup Location 475 and of its area being reduced to 50.300 4 hectares, accordingly. (Plan 424/80 E.2 (Ridglands Road).)

File No. 2578/70.—No. 31311 (Canning District) "Schoolsite" to comprise Canning Location 2405 as surveyed and shown on Lands and Surveys Diagram 83340 and of its area being reduced to 5.452 9 hectares, accordingly. (Plans Perth BG 34/18.18; 19.18; 19.19 (Gibbs Street, East Cannington).)

File No. 2877/68.—No. 31778 (North Beach Lot 698 and Swan Location 8683) "Drain" to comprise North Beach Lot 698 and Swan Location 8683 as surveyed and shown on Original Plan 12062 as

amended and of its area being increased to 2.301 4 hectares, accordingly. (Plans Perth 2000/07.35 & 08.35 (Marmion Avenue).)

File No. 477/59.—No. 31985 (Derby lots 841 to 845) (incl.: 848 to 863 incl.) "Housing—MRD" to exclude Derby lots 854, 856 and 857 and of its area being reduced to 1.873 5 hectares accordingly. (Plan Derby Townsite (Alexander, Archer, Beaven, Hanson, Heytesbury and Knopp Streets).)

File No. 7079/96.—No. 33172 (Victoria Location 10715) "Stopping Place for Travellers" to include Victoria Locations 11360 and 11361 both as surveyed and shown on Lands and Surveys Diagram 83405 and Victoria Location 10716 as surveyed and shown on Original Plan 9785 and of its area being increased to 18.294 4 hectares, accordingly. (Plan Nansen S.W. 1:25 000 (Mullewa—Mt. Magnet Road).)

File No. 2886/67.—No. 33328 (Kellerberrin Lots 397 and 400) "Aged Persons Homes" to exclude the area coloured dark brown as surveyed and shown on Lands and Surveys Diagram 81753 and include Kellerberrin Lot 413 and of its area being increased to 4 734 square metres, accordingly. (Plans Kellerberrin 03.20; 03.21 (Cornell Close).)

File No. 3136/73.—No. 33462 (Swan Location 9097) "Sewerage" to exclude that portion as surveyed and shown on Original Plan 14546 as Swan Location 9958 and of its area being reduced to 5.063 7 hectares, accordingly. (Plans Swan BG 35/08.01; 08.02; Perth BG 34/08.40 (Gibson Avenue).)

File No. 2133/74.—No. 34259 (Swan location 9525) "Public Recreation" to include Swan location 9996 (formerly portion of Swan location 1791 being lot 1 on Diagram 48960) and of its area being increased to 5 348 square metres, accordingly. (Plans Swan 2000 10.06, 10.07 (Barndie Way).)

File No. 1899/73.—No. 34584 (Victoria Location 11219) "Public Recreation" to include Victoria Location 11368 (formerly portion of Victoria Location 673 being Lot 73 on Plan 12524) and of its area being increased to 2.623 8 hectares, accordingly. (Plan: G37-4 (Broadfield Court).)

File No. 719/78.—No. 35530 (Canning Location 3050) "Public Recreation" to include Canning Location 3128 (formerly portion of Canning Location 18 being Lot 682 on Plan 12715) and of its area being increased to 1.064 4 hectares, accordingly. (Plan Perth 2000 18.13 (Greenway Avenue Thornlie).)

File No. 2974/78.—No. 35674 (Swan Location 9891) "Community Health Centre (Lockridge)" to include Swan Location 10008 (formerly portion of Swan Location 3005 being Lot 133 on Plan 10310) and of its area being increased to 1 371 square metres, accordingly. (Plan Perth 2000 18.33 (Diana Crescent Lockridge).)

File No. 10646/02.—No. 36177 (Coolup Agricultural Area lot 295) "Drain" to agree with recalculation of area and of its area being reduced to 1.897 0 hectares, accordingly. (Plan 380D/40 (Old Bunbury Road).)

F. W. BYFIELD,
Under Secretary for Lands.

AMENDMENT OF CLASS "A" RESERVES.

Department of Lands and Surveys,
Perth, 17th August, 1979.

HIS Excellency the Governor in Executive Council has been pleased to approve, under section 31(4) of the Land Act, 1933-1977, of the amendment of the boundaries of the following Class "A" Reserves:—

Corres. 4872/53.—No. 13594 (Avon Location 17112) "Conservation of Flora" to comprise Avon Location 17112 as surveyed and shown on Original Plan Northam 107 and of its area being established at 40.873 2 hectares accordingly. (Plan Norpa 1:50 000 (Depot Dam Road).)

Corres. 8927/12.—No. 15677 (Hay Locations 1408 and 1409) "Protection of Flora" to comprise Hay Location 2336 as shown on Original Plan 14557 in lieu of Locations 1408 and 1409 and of its area being established at 742.6653 hectares accordingly. (Plans 455^B/40 F.1; 456^A/40 A.1 (Normalup Beach Road).)

Corres. 1191/76.—No. 33997 (Swan Location 9098) "Public Recreation and Parking" to now comprise Swan Location 9961 on Lands and Surveys Original Plan 14550 in lieu of Location 9098 (Diagram 81301) and of its area being established at 9300 square metres, accordingly. (Plan Perth 2000 08.16 (Durdham Crescent, East Fremantle).)

F. W. BYFIELD,
Under Secretary for Lands.

CANCELLATION OF RESERVES.

Department of Lands and Surveys,
Perth, 17th August, 1979.

HIS Excellency the Governor in Executive Council has been pleased to approve, under section 37 of the Land Act, 1933-1977, of the cancellation of the following Reserves:—

File No. 3607/96.—No. 3424 (Norseman Lots 253 and 254) "Municipal Endowment". (Plan Norseman Townsite (Roberts Street).)

File No. 7271/96.—No. 4154 (Victoria District) "Railway". (Plan Nanson S.W. 1:25 000 (Geraldton-Mt. Magnet).)

File No. 5053/98.—No. 5953 (Norseman Lots 55 to 58 incl.) "Municipal Endowment". (Plan Norseman Townsite (Roberts Street).)

File No. 301/95.—No. 5955 (Norseman Lots 251 and 252) "Municipal Endowment". (Plan Norseman Townsite (Roberts Street).)

File No. 2752/05.—No. 9872 (Nangeenan Lot 116) "Schoolsite". (Plan Nangeenan Townsite (Cunningham Street).)

File No. 13703/05.—No. 10086 (Yalgoo District) "Excepted from Sale". (Plan Yalgoo 1:250 000.)

File No. 2503/09.—No. 12220 (at Derby) "Rifle Range". (Plan Derby NE 25 000; Derby 03.07; 04.07.)

File No. 922/14.—No. 15340 (Nangeenan Lot 112) "Church (R.C.)". (Plan Nangeenan Townsite (Cunningham Street).)

File No. 1009/15.—No. 15926 (Canning District) "Water". (Plan K161-4 Albany Highway, Neerigen Brook.)

File No. 1140/15.—No. 16060 Moora Suburban Lots 112 and 118) "Water Supply". (Plan Moora 21.11 (Moore Street).)

File No. 5522/22.—No. 18221 (Avon Location 23010) "Gravel". (Plan Wyalkatchem 1:50 000 (Wyalkatchem North Road).)

File No. 2586/33.—No. 21933 (Perenjori Lot 40) "Rest Room (C.W.A.)". (Plan Perenjori Townsite (Fowler Street).)

File No. 5467/51.—No. 23370 (Fitzroy Location 26) "Rifle Range". (Plan Derby NE 1:25 000.)

File No. 11395/04.—No. 28011 (Victoria Location 10716) "Hall-site". (Plan Nanson S.W. 1:25 000 (Geraldton-Mt. Magnet).)

File No. 1491/59.—No. 28113 (Mullewa Lot 206 and Victoria Location 10539) "Water" (Plans Mullewa 2000 29.02; 29.03 (Main Road).)

File No. 12767/00.—No. 31004 (Ravensthorpe Lots 407 to 422 inclusive and 748) "Government Requirements". (Plans Ravensthorpe 29.01; 29.40; 30.01, 30.40 (Floater Street).)

File No. 1657/76.—No. 35893 (Broome Lot 1076) "Use and Requirements of the Government Employees Housing Authority". (Plan Broome Sheets 1 and 2 (Guy Street).)

F. W. BYFIELD,
Under Secretary for Lands.

CHANGE OF PURPOSE OF RESERVES.

Department of Lands and Surveys,
Perth, 17th August, 1979.

HIS Excellency the Governor in Executive Council has been pleased to approve, under section 37 of the Land Act, 1933-1977, of the change of purpose of the following Reserves:—

File No. 8658/96.—No. 3719 (Avon District) being changed from "Water" to "Recreation and Parkland". (Plan 32C/40.)

File No. 1682/07.—No. 10719 (Kwolyin Agricultural Area Lot 40) being changed from "Flora" to "Conservation of Flora and Fauna". (Plan Doodlakine 1:50 000 (Kellerberrin-Shackleton Road).)

File No. 2761/54.—No. 11024 (Kwolyin Agricultural Area lot 75) being changed from "Flora" to "Conservation of Flora and Fauna". (Plan Doodlakine 1:50 000 (Gardner Road).)

File No. 6882/11V2.—No. 16235 (near Carrabin Townsite) being changed from "Government Requirements" to "Conservation of Flora and Fauna". (Plan 24/80 (Near Carrabin Townsite).)

File No. 3874/11.—No. 13505 (Cunderdin lots 159, 160 and 161) being changed from "Police" to "Community Welfare Purposes". (Plan Cunderdin Townsite (First Street).)

File No. 4106/55.—No. 24352 (North Fremantle lots P50 and P51) being changed from "Community Centre" to "Community Centre and Recreation". (Plans: Perth 2000 07.15; 07.16 (Stirling Highway).)

File No. 4250/57.—No. 25112 (Kwolyin Agricultural Area Lot 319) being changed from "Conservation of Flora" to "Conservation of Flora and Fauna". (Plan: Pantapin 1:50 000.)

File No. 3727/67.—No. 30189 (Cockburn Sound Location 2126) being changed from "Community Centre" to "Community Centre, Pre-Primary Centre and Infant Health Clinic". (Plan F90-4 (Waverley Street).)

File No. 11956/10.—No. 30903 (Kwolyin Agricultural Area Lot 420) being changed from "Flora" to "Conservation of Flora and Fauna". (Plan Pantapin 1:50 000.)

File No. 4169/69.—No. 32062 (Rockingham Lot 1503) being changed from "Church Site (Baptist)" to "Church Site". (Plan: R24-4 (Wanliss Street).)

F. W. BYFIELD,
Under Secretary for Lands.

CANCELLATION OF BOARD OF MANAGEMENT.

Reserve No. 2797.

Department of Lands and Surveys,
Perth, 17th August, 1979.

Corres. 4080/94.

HIS Excellency the Governor in Executive Council has been pleased to revoke that portion of the Order in Council dated 22nd December, 1915, whereby Reserve No. 2797 "Recreation and Park Lands" was placed under the control of the Moora Road Board as a Board of Management and to approve of the cancellation of the appointment of the said Board as a Board of Management to control and manage the said reserve accordingly.

F. W. BYFIELD,
Under Secretary for Lands.

NAMING OF STREET.

Shire of Capel.

Department of Lands and Surveys,
Perth, 17th August, 1979.

Corres. 2403/74.

IT is hereby notified for general information that His Excellency the Governor in Executive Council has been pleased to approve under section 10 of the Land Act, 1933-1977, of the name Crowd Road being applied to that portion of surveyed road

(Road No. 4560) commencing at a line in prolongation northeastward of the southeastern boundary of Boyanup Agricultural Area Lot 255 and extending eastward to and along the northern boundary of Lots 157, 156 and part of 155 to terminate at the western side of Hasties Road.

(Public Plan Bunbury SE 1 : 25 000.)

F. W. BYFIELD,
Under Secretary for Lands.

NAMING OF STREETS.

Shire of Cue.

Department of Lands and Surveys,
Perth, 17th August, 1979.

Corres. 981/79.

IT is hereby notified for general information that His Excellency the Governor in Executive Council has been pleased to approve under section 10 of the Land Act, 1933-1977, of the definition of the road names shown in red on Lands and Surveys Miscellaneous Plan No. 970, situated within the Shire of Cue.

(Public Plans Belele, Cue and Sandstone 1 : 250 000.)

F. W. BYFIELD,
Under Secretary for Lands.

CHANGE OF NAME OF STREET.

City of Canning.

Department of Lands and Surveys,
Perth, 17th August, 1979.

Corres. 2257/68, V3.

IT is hereby notified for general information that His Excellency the Governor in Executive Council has been pleased to approve, under section 10 of the Land Act, 1933-1977, of the change of name of part of Lincoln Avenue to Vahland Avenue, being that portion of surveyed road commencing at the northern side of South Street and extending generally northward through part of Canning Location 907 and along the eastern boundaries of that Location and locations 2678 (Reserve No. 33442) and 2895, 2894 and 2652 (all part of Reserve No. 33183) to terminate at a line in prolongation eastward of the northern boundary of Location 907.

(Public Plans: Perth 2000 15.12 and 15.13.)

F. W. BYFIELD,
Under Secretary for Lands.

CHANGE OF NAME OF STREET.

City of Fremantle.

Department of Lands and Surveys,
Perth, 17th August, 1979.

Corres. 3326/75.

IT is hereby notified for general information that His Excellency the Governor in Executive Council has been pleased to approve, under section 10 of the Land Act, 1933-1977 of the change of name of Moffin Drive to Kirby Way being that portion of surveyed road commencing at the northwestern side of Sellenger Avenue and extending northward along the southeastern and northeastern boundaries of Lot 108 of Cockburn Sound Location 551 (Land Titles Office Plan 12542), the northeastern boundaries of Lots 107, 106, 105, 104, 103, and 102 of the said Location (Plan 12542) and to and along the northeastern boundaries of Lots 129 and 128 of that Location (Plan 12542) to terminate at a line in prolongation northeastward of the northwestern boundary of the last mentioned Lot. (Public Plan: Perth 2000 10.12.)

F. W. BYFIELD,
Under Secretary for Lands.

CHANGE OF NAME OF STREET.

Shire of Trayning.

Department of Lands and Surveys,
Perth, 17th August, 1979.

Corres. 561/71.

IT is hereby notified for general information that His Excellency the Governor in Executive Council has been pleased to approve, under section 10 of the Land Act, 1933-1977 of the change of name of Hennessey Road to Fennessey Road, being the whole of the surveyed roads and Road No. 11728 commencing at the southeastern side of Nungarin-Wyalkatchem Road and extending eastward along the northern boundaries of Avon Locations 17892, 23309, 11946, 20814, 11942, 11940, 24669, 11885, 11947, 11898, 11897 and 23152 to terminate at the western side of Doodlakine-Kununoppin Road.

(Public Plans: Yelbeni and Trayning 1 : 50 000.)

F. W. BYFIELD,
Under Secretary for Lands.

CHANGE OF NAME OF STREETS.

Town of Kalgoorlie.

Department of Lands and Surveys,
Perth, 17th August, 1979.

Corres. 1908/64.

IT is hereby notified for general information that His Excellency the Governor in Executive Council, has been pleased to approve under section 10 of the Land Act, 1933-1977 of the change of name of part of Cemetery Street and the whole of Lyall Street to Memorial Drive being that portion of surveyed road commencing at the northwestern boundary of Kalgoorlie Lot 3579 (Class "B" Reserve No. 7467) and extending westward along a northern boundary of the said lot and to and along the northern boundaries of Lots 3263 (Reserve No. 22064), 3111 (part of Reserve No. 21338) and 3521 (Reserve No. 31341) thence southward, along the northwestern boundaries of the last mentioned lot and lots 769 (Reserve No. 60561, 3592) (part of Reserve No. 21338) and 3110 (part of Reserve No. 32178) and onward to terminate at a northeastern boundary of Lot 2896 (part of Reserve No. 23840).

(Public Plans: Kalgoorlie Boulder and Environs 28.38 and 28.39.)

F. W. BYFIELD,
Under Secretary for Lands.

CHANGE OF NAME OF STREETS.

Shire of York.

Department of Lands and Surveys,
Perth, 17th August, 1979.

Corres. 2533/62.

IT is hereby notified for general information that His Excellency the Governor in Executive Council has been pleased to approve, under section 10 of the Land Act, 1933-1977 of the change of name of:—

- (a) Balladong Road to Ashworth Road as shown in green on Miscellaneous Plan 803.
- (b) Ashbolt Place to Crawford Court, being the whole of the surveyed road commencing at the southeastern side of Northam-York Road (Road No. 31) and extending south-eastward along the southwestern boundaries of Lot 7 of York Suburban Lots 284 and 289 (Land Titles Office Diagram 55679) and Lots 5 and 4 of Suburban Lot 289 (Diagram 55679) to terminate at the northwestern boundary of Lot 3 of Suburban Lot 289 (Diagram 55679).

(Public Plans: 2B/40, 2C/40 and York 10 000 6.7.)

F. W. BYFIELD,
Under Secretary for Lands.

NAMING AND CHANGE OF NAME OF
STREETS.

Shire of Kalamunda.

Department of Lands and Surveys,
Perth, 17th August, 1979.

Corres. 597/51V4.

IT is hereby notified for general information that His Excellency the Governor in Executive Council has been pleased to approve, under section 10 of the Land Act, 1933-1977, of:—

1. the naming of:—
 - (a) Asher Road, Alban Road, Paulls Valley Road, Trotter Road, Dodd Road, Francis Road and Yule Road as shown in red on Miscellaneous Plan 976.
 - (b) Crocus Road being the whole of the surveyed road commencing at the western side of Spring Road and extending westward and northwestward along the north-eastern and northern boundaries of Canning Location 2360 (Reserve No. 31065) and the northern, northeastern and northwestern boundaries of Lot 30 of Location 711 (Land Titles Office Diagram 39773) to terminate at the northeastern boundary of Lot 63 of Location 711 (Diagram 40332) and a northeastern boundary of Location 3034 (part of Reserve No. 24130).
 - (c) Foti Road being the whole of Road No. 10465 commencing at the northwestern side of Repatriation Road (Road No. 4828) and extending northward along the western boundary of Canning Location 704 to terminate at the southern boundary of Location 1164.
2. the change of name of:—
 - (a) part of Sampson Road to Sampson Close being that portion of surveyed road commencing at the northern side of Lewis Road and extending northeastward along the northwestern boundary of Kalamunda Lot 226 to terminate at the southwestern and western sides of Canning Road.
 - (b) part of Lewis Road to Sampson Road being that portion of surveyed road commencing at a line in prolongation southwestward of the southeastern boundary of Kalamunda Lot 105 and extending eastward to and along the southern boundary of Lot 226 to terminate at the western side of Canning Road.
 - (c) part of Lewis Road to Coral Road being that portion of surveyed road commencing at the northeastern side of Crayden Road (Road No. 1927) and extending eastward along the southern boundaries of Kalamunda Lots 103, 104 and 105 to terminate at the western side of Sampson Road.

(Public Plans: M 242-4, M 226-4, K 36-4 and M 210-4.)

F. W. BYFIELD,
Under Secretary for Lands.

NAMING AND CHANGE OF NAME OF STREETS.

Shire of Morawa.

Department of Lands and Surveys,
Perth, 17th August, 1979.

Corres. 1143/75.

IT is hereby notified for general information that His Excellency the Governor in Executive Council has been pleased to approve, under section 10 of the Land Act, 1933-1977, of the naming of Hoey Road and Calver Road and the change of name of Wootana Road to Wooltana Road, Waddilove Road to Neates Road and Hoey Road to Baxter Road, in the Shire of Morawa, as shown in green on Miscellaneous Plan 961.

(Public Plan: 122/80.)

F. W. BYFIELD,
Under Secretary for Lands.

AMENDMENT OF BOUNDARIES.

Ballidu Townsite.

Department of Lands and Surveys,
Perth, 17th August, 1979.

Corres. 11589/12.

IT is hereby notified that His Excellency the Governor in Executive Council has been pleased to approve under section 10 of the Land Act, 1933-1977, of the amendment of the boundaries of Ballidu Townsite to include the subject of Original Plan 14273. (Lands and Surveys Public Plans: Ballidu Townsite; 64/80 D.4.)

F. W. BYFIELD,
Under Secretary for Lands.

AMENDMENT OF BOUNDARIES.

Mullewa Townsite.

Department of Lands and Surveys,
Perth, 17th August, 1979.

Corres. 2365/92.

IT is hereby notified that His Excellency the Governor in Executive Council has been pleased to approve under section 10 of the Land Act, 1933-1977, of the amendment of the boundaries of Mullewa Townsite to include Mullewa Lot 211 as surveyed and shown on Lands and Surveys Diagram 83324. (Lands and Surveys Public Plans: Mullewa 29.02; 29.03.)

F. W. BYFIELD,
Under Secretary for Lands.

STATE HOUSING ACT, 1946.

Cancellation of Dedication.

Department of Lands and Surveys,
Perth.

Corres. No. 847/44, V.4.

IT is hereby notified that His Excellency the Governor in Executive Council has been pleased to cancel under the provisions of the State Housing Act, 1946, the dedication of the lands described in the following Schedule:—

Schedule.

Lot or Location No.; Corres. No.

Canning Location 1452; 3415/56.
Swan Location 6091; 3806/56.
Swan Location 6643; 2506/58V1.
Swan Location 6688; 2506/58V1.
Swan Location 7075; 2506/58V1.
Lake Grace Lot 146; 3752/48.

F. W. BYFIELD,
Under Secretary for Lands.

LAND ACT, 1933-1977.

Land Release.

Department of Lands and Surveys,
Perth, 17th August, 1979.

File No. 2468/74.

HIS Excellency the Governor in Executive Council has been pleased to approve under section 45A of the Land Act, 1933-1977, of Broome Lot 1034 being made available for sale in fee simple at the purchase price of one thousand one hundred and fifty dollars (\$1150.00) and subject to the payment for improvements at valuation, in cash, should the successful applicant be other than the former lessee.

Applications must be lodged at the Department of Lands and Surveys, Perth.

(Plan Broome Sheet 2 (Haynes Street).)

F. W. BYFIELD,
Under Secretary for Lands.

LAND ACT, 1933-1977.

Land Release.

Department of Lands and Surveys,
Perth, 17th August, 1979.

File No. 3270/77.

HIS Excellency the Governor in Executive Council has been pleased to approve under section 45A of the Land Act, 1933-1977, of Karratha lot 1436 being made available for sale in fee simple at the purchase price of one thousand three hundred and seventy dollars (\$1 370.00) and subject to the payment for improvements at valuation, in cash, should the successful applicant be other than the former lessee.

Applications must be lodged at the Department of Lands and Surveys, Perth.

(Plan Karratha 30.28 (Mallina Street).)

F. W. BYFIELD,
Under Secretary for Lands.

LAND ACT, 1933-1977.

Land Release.

Department of Lands and Surveys,
Perth, 17th August, 1979.

File No. 2769/78.

HIS Excellency the Governor in Executive Council has been pleased to approve under section 45A of the Land Act, 1933-1977, of Ledge Point Lot 394 being made available for sale in fee simple at the purchase price of two thousand dollars (\$2 000.00) and subject to the payment for improvements at valuation, in cash, should the successful applicant be other than the former lessee.

Applications must be lodged at the Department of Lands and Surveys, Perth.

(Plan Moore 2000 BF 36/ Pt 23.37; 24.37 (Ammon Avenue).)

F. W. BYFIELD,
Under Secretary for Lands.

LAND ACT, 1933-1977.

Land Release.

Department of Lands and Surveys,
Perth, 17th August, 1979.

File No. 1564/65.

HIS Excellency the Governor in Executive Council has been pleased to approve under section 45A of the Land Act, 1933-1977, of Exmouth lot 302 being made available for sale in fee simple at the purchase price of one thousand one hundred and fifty dollars (\$1 150.00) and subject to the payment for improvements at valuation, in cash, should the successful applicant be other than the former lessee.

Applications must be lodged at the Department of Lands and Surveys, Perth.

(Plan Exmouth 2000 15.12 (Pelias Street).)

F. W. BYFIELD,
Under Secretary for Lands.

LAND ACT, 1933-1977.

Land Release.

Department of Lands and Surveys,
Perth, 17th August, 1979.

File No. 1906/73.

HIS Excellency the Governor in Executive Council has been pleased to approve under section 45A of the Land Act, 1933-1977, of Port Hedland lot 2496 being made available for sale in fee simple at the purchase price of one thousand four hundred and five dollars (\$1405.00) and subject to the payment for improvements at valuation, in cash, should the successful applicant be other than the former lessee.

Applications must be lodged at the Department of Lands and Surveys, Perth.

(Plan Port Hedland 2000 24.27 (Leehey Street).)

F. W. BYFIELD,
Under Secretary for Lands.

LAND ACT, 1933-1977.

Land Release.

Department of Lands and Surveys,
Perth, 17th August, 1979.

File No. 6482/00.

HIS Excellency the Governor in Executive Council has been pleased to approve under section 45A of the Land Act, 1933-1977, of Kalgoorlie lot 1353 being made available for sale in fee simple at the purchase price of two hundred and fifty dollars (\$250.00) and subject to the payment for improvements at valuation, in cash, should the successful applicant be other than the former lessee.

Applications must be lodged at the Department of Lands and Surveys, Perth.

(Plan Hannans 10 000 CF 37/30.38 (Barton Street).)

F. W. BYFIELD,
Under Secretary for Lands.

APPLICATION FOR LEASING.

Department of Lands and Surveys,
Perth, 17th August, 1979.

Corres. 2663/70.

APPLICATIONS are invited under section 117 of the Land Act, 1933-1977 for the leasing of Onslow Lots 592 and 593 (formerly Onslow Lot 457) containing areas of approximately 2000 and 2300 square metres respectively for the purpose of "Light Industry" for a term of twenty one (21) years at a rental of \$80.00 per annum per lot.

On completion of substantial development to the satisfaction of the Minister for Lands the lessee may surrender his lease in order that the land may be made available in freehold. In this regard it is advised that the lessee should not anticipate freehold title before providing full details of contemplating development for departmental examination and approval. The price for the land shall be \$1 600.00 per lot and shall remain valid for a period of three (3) years from this date.

Intending applicants shall submit with their application an outline plan drawn to scale, showing development proposed within two (2) years from the date of approval of the application.

The Minister for Lands reserves the right to refuse any application on the grounds that the proposed development is inadequate or unsuitable.

The successful applicants shall pay the survey cost of \$200.00 per lot in cash within thirty (30) days of acceptance of application.

The land is made available for leasing subject to the following conditions:—

- (1) The land shall not be used for any purpose other than Light Industry without the prior approval in writing of the Minister for Lands.
- (2) The rent shall be subject to reappraisal at the end of the seventh and fourteenth year of the term.

LAND ACT, 1933-1977.

Land Release.

Department of Lands and Surveys,
Perth, 17th August, 1979.

File 1402/74.

HIS Excellency the Governor in Executive Council has been pleased to approve under section 45A of the Land Act, 1933-1977, of Karratha lot 1105 being made available for sale in fee simple at the purchase price of two thousand seven hundred and fifty dollars (\$2 750.00) and subject to the payment for improvements at valuation, in cash, should the successful applicant be other than the former lessee.

Applications must be lodged at the Department of Lands and Surveys, Perth.

(Plan Karratha 32.24 (Lambdero Road).)

F. W. BYFIELD,
Under Secretary for Lands.

- (3) The lessee shall pay cost of survey when called upon.
- (4) The lessee shall not without the previous consent in writing of the Minister for Lands assign, transfer, mortgage sublet or part with the possession of the demised land.
- (5) The land shall be occupied and used by the lessee for the purpose specified within nine (9) months of the commencement of the lease and thereafter will be continuously so used to the satisfaction of the Minister.
- (6) The lessee shall commence construction within nine (9) months and thereafter continue construction and complete and operate the works within two (2) years from the date of the commencement of the lease.
- (7) All buildings, erections, paving, drainage and other works shall be to the approval of the Local Authority and the lessee shall perform, discharge and execute all requisitions and works unto the demised land as are or may be required by any local or public authority operating under any statute by-law or regulation.
- (8) The lessee shall, within twelve months from commencement of the lease, fence the external boundaries to the satisfaction of the Minister.
- (9) The lessee shall maintain existing and future improvements to the satisfaction of the Minister for Lands.
- (10) The lessee shall indemnify the Minister against all claims for damage to property or persons arising from the use of the land.
- (11) The Minister or his representative may enter the land for inspection at any reasonable time.
- (12) Compensation will not be payable for damage by flooding of the demised land.
- (13) Compensation shall not be payable to the lessee in respect of any improvements effected by him on the demised land and remaining thereon at the expiration or earlier determination of the lease.
- (14) It shall be lawful for the lessee at any time within the three calendar months immediately following the expiration of the term or earlier determination of the lease, to take down, remove, and carry away any buildings, structures, improvements and plant the property of the lessee.
- (15) On determination of the lease, the lessee shall fill in, consolidate and level off any unevenness, excavation or hole caused by him during the term of the lease or by removal of his improvements and shall leave the demised land in a clean, neat and tidy condition to the satisfaction of the Minister for Lands and shall remove any or all waste matter as required by the Minister.

A person in the employ of the State must apply through the Under Secretary for Lands for the Governor's permission to hold this land. Written approval of the Permanent Head concerned should accompany such application.

Applications must be lodged at the Department of Lands and Surveys Perth on or before Wednesday, September 19, 1979 accompanied by a deposit of \$43.50.

All applications lodged on or before that date will be treated as having been received on the closing date, and if there are more applications than one for any lot, the application to be granted will be decided by the Land Board.

(Plan Onslow 39.06 (North West Coastal Highway and Beadon Creek Road).)

F. W. BYFIELD,
Under Secretary for Lands.

LAND ACT 1933-1977

LAND RELEASE

Department of Lands and Surveys,
Perth, 17th August, 1979.

NOTICE is hereby given, and it is hereby declared that the portions of Crown Land described in the Schedule hereto, are, in pursuance of the powers conferred to me under Part V of the Land Act, 1933-1977, open for selection under and subject to the provisions of that Part of the said Act.

AND further notice is hereby given that—

- (i) Applications must be lodged at the Department of Lands and Surveys, Perth, not later than the date specified in the said schedule.
- (ii) All applications lodged on or before the said date will be treated as having been received on the closing day, and if there are more applications than one for any portion of land, the application to be granted shall be determined by the Land Board.
- (iii) Any portions of land remaining unselected will continue to be available until applied for or otherwise dealt with.
- (iv) If a Land Board sitting becomes necessary to deal with the allocation of any portion of land, the applicants for same will be duly notified of the date, time and place of meeting of the Board, and there shall be an interval of at least seven days between the closing date and the sitting of the Board.
- (v) A person in the employ of the State must apply through the Under Secretary for Lands for the Governor's permission to hold this land. Written approval of the Permanent Head concerned should accompany such application.

SCHEDULE

Applications to be lodged not later than Wednesday, September 19, 1979

Name of District and location No.	Total Area in hectares	Purchase Price	Plan	File No.	Distance and direction from (Locality)
Avon 28659 (a) (g)	1.0573	\$120.00	Northam 40 sheet 3	1708/79	Approximately 3 Kilometres south east of Northam Townsite
Nelson 11967 (a) (c) (g)	2.982 m ²	\$30....	Balingup N.E. 1:25 000	4670/47	Approximately 4 kilometres South of Balingup Townsite

(a) Subject to Mining Conditions.

(b) Subject to payment for improvements.

(c) Subject to examination of survey.

(d) Subject to survey.

(e) Subject to classification.

(f) Subject to pricing.

(g) Available to adjoining holders and holders of nearby land who are capable, in the opinion of the Minister, of conveniently working their land and this land as one holding.

D. J. WORDSWORTH,
Minister for Lands.

LOCAL GOVERNMENT ACT, 1960-1978.

Closure of Streets.

WHEREAS Clifford Francis Gooch and Vic Park Finance Pty Ltd, being the owners of the land which adjoins the street hereunder described have agreed to the request of the Town of Armadale to close the said street.

Armadale.

File No. 3211/78 A.367.

All that portion of McNeill Road (Road No. 1679) along the northeastern boundary of Jandakot Agricultural Area Lot 84; from the southeastern side of Allen Road to a line in prolongation north-eastward of the southeastern boundary of the said Agricultural Area Lot 84. (Public Plan F128-4.)

WHEREAS The Swan Brewery Company Limited, Town of Northam, Ezywalkin Shoes Pty. Ltd, R. A. Cooper Holdings Pty. Ltd, T. L. Oxley Holdings Pty. Ltd., Keith Thomas Winston Beer, Bruce Allan Campbell Beer, and Kevin Florian Freind, being the owners of the land which adjoins the street hereunder described have agreed to the request of the Town of Northam to close the said street.

Northam.

File No. 2346/79; N.603.

All those portions of Beswick Avenue shown bordered blue on Lands and Surveys Diagram 82940.

(Public Plan Northam 21.18.)

WHEREAS Charles Fenton Tasker, Karen Denise Tasker, Carmelo Tognetti and Franca Tognetti, being the owners of the land which adjoins the street hereunder described have agreed to the request of the Shire of Albany to close the said street.

Albany.

File No. 2254/77; A.368.

All that portion of surveyed road between Plan-tagenet Locations 5488 and 5405 and as shown bordered blue on Original Plan 14448.

(Public Plan Redmond 251-4.)

WHEREAS Minister for Lands, being the owner of the land which adjoins the street hereunder described has agreed to the request of the Shire of Dalwallinu to close the said street.

Dalwallinu.

File No. 3520/77; D.622.

All that portion of Road No. 15830 now comprising Melbourne Location 4025, surveyed and shown bordered pink on Lands and Surveys Diagram 83030.

(Public Plan 89/80 D4.)

WHEREAS Peter David Maisey, being the owner of the land which adjoins the street hereunder described has agreed to the request of the Shire of Dowerin to close the said street.

Dowerin.

File No. 2771/77; D.628.

All those portions of Road No. 3644 shown bordered blue on Original Plan 14377.

(Public Plan Dowerin 1:50 000.)

WHEREAS Shire of Dundas, George Perkin, Virginia Lillian Wintle and Andrew Ernest Wintle, being the owners of the land which adjoins the street hereunder described have agreed to the request of the Shire of Dundas to close the said street.

Dundas.

File No. 3368/78; D.626.

(a) All that portion of Sinclair Street along the southern boundary of Norseman Lot 240; from the eastern side of Roberts Street to a line in prolongation southward of the eastern boundary of Lot 240.

(b) The whole of the surveyed way along the southern boundary of Norseman Lot 291; from a line in prolongation southward of the western boundary of Lot 291 to the western side of Prinsep Street.

(c) The whole of the surveyed way along the southern boundary of Norseman Lot 478; from the eastern side of Prinsep Street to a line in prolongation southward of the eastern boundary of Lot 478.

(d) The whole of the surveyed way along the southern boundary of Norseman Lot 796; from a line in prolongation southward of the western boundary of Lot 796 to the western side of Prinsep Street.

(Public Plan: Norseman Townsite.)

WHEREAS Russell Wheeler, Dorothy Joyce Wheeler, John Lister Kitson, Paul Peter Van Der Neer and Ramona Van Der Neer, being the owners of the land which adjoins the street hereunder described have agreed to the request of the Shire of Gingin to close the said street.

Gingin.

File No. 3570/77; G 655.

The whole of the surveyed road along part of the northern boundary of Swan Location 973; from the northeastern side of Brand Highway to the western boundary of Lot 9 being the land comprised in the area shown bordered green on Office of Titles Diagram 53616.

(Public Plan Gingin 40 Sheet 2.)

And whereas the Councils have requested closure of the said streets; and whereas the Governor in Executive Council has approved these requests; it is notified that the said streets are hereby closed.

F. W. BYFIELD,
Under Secretary for Lands.

LOCAL GOVERNMENT ACT, 1960-1978.

Department of Lands and Surveys,
Perth, 17th August, 1979.

IT is hereby declared that, pursuant to the resolution of the City of Canning, passed at a meeting of the Council held on or about 25th August, 1976, the undermentioned lands have been set apart, taken, or resumed under section 17 of the Public Works Act, 1902, for the purpose of a new road, that is to say:—

Canning.

2151/78 (MR 1200) MRD 41/150-D.

Road No. 16262 (Leach Highway) A strip of land, 5 metres wide, commencing at the southern corner of Lot 1000 of Canning Location 25 (Land Titles Office Diagram 55233) and extending as delineated and coloured dark brown on Lands and Surveys Diagram 83442 northeastward inside and along the southeastern boundary of that lot to terminate at the southeastern corner of the said Lot.

278 square metres being resumed from Canning Location 25.

(Notice of intention to Resume gazetted December 13, 1978.)

(Public Plan Perth 2000 15.16.)

And whereas His Excellency the Governor has declared that the said lands have been set apart, taken, or resumed for the purpose of the said roads, and that plans of the said lands might be inspected at the Department of Lands and Surveys, Perth, it is hereby notified that the lands described above are roads within the meaning of the Local Government Act, 1960-1978, subject to the provisions of the said Act.

Dated this 8th day of August, 1979.

By Order of His Excellency,
D. J. WORDSWORTH,
Minister for Lands.

Forests Department,
Perth, 10th August, 1979.

HIS Excellency the Governor in Council has approved the following:—

Confirmation of Permanent Appointment.

Gillard, J. W. as a Forest Guard LF.2, Forests Department, as from 11th December, 1978.

Standing, G. M. as a Forest Guard LF.2, Forests Department, as from 11th December, 1978.

Carter, M. C. as a Forest Guard LF.2, Forests Department, as from 11th December, 1978.

Ridley, J. R. as a Forest Guard LF.2, Forests Department, as from 11th December, 1978.

Cantelo, M. G. as a Forest Guard LF.2, Forests Department, as from 11th December, 1978.

P. J. McNAMARA,
Acting Conservator of Forests.

BUSH FIRES ACT, 1954-1977.

(Section 8.)

Re-Appointment of Board Members.

Bush Fires Board,
Perth, 8th August, 1979.

Corres. 1/55.

IT is hereby notified that His Excellency the Governor acting with the advice and consent of the Executive Council and pursuant to the powers contained in section 8, of the Bush Fires Act, 1954-1977, has re-appointed Arthur George Justins, a person nominated by the Executive Council of the Country Shire Councils Association of W.A., as a member of the Bush Fires Board for a period of 3 years from the 5th August, 1979 to the 4th August, 1982.

J. A. W. ROBLEY,
Superintendent.

BUSH FIRES ACT, 1954-1977.

(Section 33.)

Shire of Gingin.

Notice to Owners and Occupiers of Land in the Shire of Gingin.

PURSUANT to the powers contained in section 33 of the above Act, you are hereby required on or before the 4th day of November, 1979 and thereafter up to and including the 7th day of April, 1980, to have firebreaks clear of inflammable material as set out hereunder on all land owned and occupied by you.

1. Rural Land: In respect of land owned or occupied by you other than within a townsite you shall:—

- (a) Clear firebreaks not less than 3.5 metres (12 feet) wide
 - (i) immediately inside all external boundaries of the land;
 - (ii) completely surrounding and not more than 100 metres (5 chain) from the perimeter of all buildings situated on the land; and
- (b) Clear firebreaks not less than 20 metres (1 chain) wide immediately surrounding the land on which bush has been bulldozed, chained or prepared in any similar manner for clearing by burning (whether you intend to burn the bush or not); and
- (c) Pine Plantations:
 - (i) clear firebreaks not less than 10 metres ($\frac{1}{2}$ chain) immediately inside all external boundaries of the land.
 - (ii) internal firebreaks 10 metres ($\frac{1}{2}$ chain) wide surrounding compartments of 100 hectares maximum (250 acres).

2. Fuel Depots: You shall clear of all inflammable material firebreaks at least three metres (10 feet) wide so as to completely surround the

perimeter of land occupied by drums used for the storage of inflammable liquids, whether the drums contain inflammable liquid or not, including any land on which ramps for holding the drums are constructed. You shall also clear of all inflammable material all the land within the firebreak required by this paragraph; and

3. Urban Land: (All land within the townsites of Gingin, Guilderton, Seabird, Ledge Point and Lancelin.)

You shall:—

- (a) Where the area of land is less than 2 hectares (4 acres), clear of all inflammable material firebreaks at least 1 metre (3 feet) wide immediately inside all external boundaries of the land.
- (b) Where the area of land exceeds 2 hectares (4 acres), clear of all inflammable material firebreaks at least 2 metres (6 feet) wide immediately inside all external boundaries of the land.

If it is considered to be impractical for any reason to clear firebreaks as required by this Notice, you may apply to the Council or its duly authorised Officer not later than the 25th day of October, 1979, for permission to provide firebreaks in alternative positions on the land. If permission is not granted by the Council or its duly appointed Officer, you shall comply with the requirements of this Notice.

Dated this 26th day of July, 1979.

By Order of the Council,

N. H. V. WALLACE,
Shire Clerk.

BUSH FIRES ACT, 1954-1977.

Shire of Goomalling.

Notice to all Owners and/or Occupiers of Land in the Shire of Goomalling.

PURSUANT to the powers contained in section 33 of the above Act, you are hereby required on or before the 31st day of October, 1979 to remove from the land owned or occupied by you all inflammable materials or to clear firebreaks in accordance with the following, and thereafter to maintain the land or the firebreaks clear of inflammable material up to and including the 31st day of March, 1980.

- (1) In respect of the land owned or occupied by you within the townsite of Goomalling, you shall remove all inflammable materials on the land from the whole of the land, except land zoned as Rural under the Town Planning Scheme currently in force, on which you shall clear of all inflammable material, firebreaks of not less than three (3) metres wide immediately inside the external boundaries of the land.
- (2) In respect of the land owned or occupied by you other than within the townsite of Goomalling which is used for growing crop or pasture, you shall clear of all inflammable material, firebreaks of not less than three (3) metres wide immediately inside the external boundaries of the land, where the land or any part of the land adjoins a railway reserve, the firebreaks required to be cleared along your common boundary with the railway reserve, shall be at least 6 metres wide.

Additionally you shall clear of all inflammable materials firebreaks not less than 3 metres wide so as to divide land owned or occupied by you and used to grow crop or pasture into areas not exceeding 200 hectares.

If buildings are erected on the land, such buildings shall be immediately surrounded by a firebreak cleared of all inflammable material to a width of not less than 3 metres wide.

If it is considered to be impractical for any reason to clear firebreaks or to remove inflammable material from the land as required by this Notice

you may apply to the Council or its duly authorised officer not later than the 15th day of October, 1979 for permission to provide firebreaks in alternative positions or to take alternative action to abate fire hazards on the land. If permission is not granted by the Council or its duly authorised officer, you shall comply with the requirements of this Notice.

"Inflammable material" is defined for the purpose of this Notice to include bush, timber, boxes, cartons, paper and like inflammable materials, rubbish and also any combustible matter, but does not include green standing trees or growing bushes and plants in gardens and lawns.

The Penalty for failing to comply with this Notice is a fine of not less than \$10.00 nor more than \$200.00 and a person in default is also liable, whether prosecuted or not, to pay the cost of performing the work directed in this Notice if it is not carried out by the owner or occupier by the date required by this Notice.

If the requirements of this notice are carried out by burning, such burning off must be in accordance with the relevant provisions of the Bush Fires Act.

Dated this 26th day of July, 1979.

By Order of the Council,

G. W. MORRIS,
Shire Clerk.

BUSH FIRES ACT, 1954-1977.

Esperance Shire Council.

Notice to Owners and Occupiers of Land
within the Shire of Esperance.

PURSUANT to the powers contained in section 33 of the above Act, you are hereby required on or before the 1st day of November, 1979 to plough, scarify, cultivate or otherwise clear and thereafter maintain free of all inflammable material until the 31st day of March, 1980, firebreaks of the following dimensions and in the following positions on the land owned or occupied by you:—

1. Rural Wards:

- (a) Along the whole of the inside of the external boundaries of the property except where those boundaries are in bush and adjoin cleared land, a firebreak of not less than 3 metres in width. Inside and along the whole of any portion of the external boundaries of the property where that portion is in bush and adjoins cleared land, a firebreak of not less than 20 metres in width. Within twenty metres of the perimeter of any buildings, group of buildings or haystacks, a firebreak of not less than 3 metres in width.
- (b) All Properties exceeding 2 025 hectares: Where the total area of a property exceeds 2 025 hectares additional firebreaks of not less than 3 metres in width must be provided in such positions as to divide the property into areas not exceeding 2 025 hectares, each area being completely surrounded by a firebreak.
- (c) Where the bush on land owned or occupied by you has been bulldozed, chained or prepared in any similar manner for clearing by burning (whether you intend to burn the bush or not) you shall forthwith clear a firebreak not less than 20 metres wide immediately inside the external boundaries of land on which bulldozed, chained or otherwise prepared bush is situated.

2. Esperance Ward: Clear of all inflammable materials, firebreaks at least 2 metres wide immediately inside all external boundaries of the land and also immediately surrounding all buildings and/or haystacks or groups of buildings and/or haystacks situated on the land.

3. Bulk or Drum Fuel Storage Sites: All bulk or drum fuel storage sites to be totally cleared of inflammable materials for a minimum distance of 6 metres around the storage site.

4. No Firebreaks will be permitted on any Road or other Reserves.

Note.

Council will consider approval of other than perimeter firebreaks where a more suitable alternative can be provided. Approval to such alternatives will only be considered if submitted with the endorsement of the Bush Fire Brigade for the area concerned and will be on a yearly basis.

Failure to comply with these requirements will result in legal action. Penalty, a fine of up to \$400. In addition the Council may carry out the work required and recover the costs and expenses incurred.

By Order of the Council,

E. L. CHOWN,
Shire Clerk.

BUSH FIRES ACT, 1954-1977.

Shire of Bridgetown-Greenbushes.

Notice to Owners and Occupiers of Land.

PURSUANT to section 33 of the Bush Fires Act, 1954-1977, all owners and occupiers of land within the Shire of Bridgetown-Greenbushes are hereby required, subject to the definitions contained in this notice, on or before the 30th day of November, 1979, to establish fire breaks clear of all inflammable materials and thereafter maintain such fire breaks clear of all inflammable materials until the 13th day of March, 1980, to the following standard and in the following positions on land owned or occupied by them:—

Farm Land.

Not less than two metres in width—

- (i) inside and along those portions of the boundaries of all cleared or part cleared land which enjoy a common boundary with a formed public road, and within fifty metres of that boundary;
- (ii) immediately surrounding all buildings and haystacks, with a further firebreak not less than two metres in width as close as practicable to twenty metres of the perimeter of haystacks or haysheds;
- (iii) around the perimeter of land on which a cereal crop is planted; and
- (iv) on all cleared land within twenty metres of and parallel to any boundary of a railway reserve.

Rural Land.

Not less than four metres in width inside and along the boundary of cleared or part cleared land on each lot or location.

Not less than two metres in width immediately surrounding all buildings and haystacks, with a further firebreak not less than two metres in width as close as practicable to twenty metres of the perimeter of haystacks or haysheds.

Residential, Commercial and Industrial Land.

Not less than one metre in width—

- (i) inside and along the boundary of each lot; and
- (ii) around the perimeter of all buildings.

In addition such lots shall be cleared of all inflammable material and rubbish likely to create a fire hazard and shall be kept clear of such material and rubbish until the 13th day of March, 1980.

Pine Plantations.

Not less than two metres in width—

- (i) inside and around the perimeter of each lot or location on which pines are planted, provided that this firebreak is not required around unplanted areas;
- (ii) along those portions of pine plantations adjoining a road reserve whether or not there exists a constructed road.

Not less than six metres in width in such positions that no part or compartment of a pine plantation shall exceed 28 hectares in area.

Firebreaks shall be constructed and maintained in a condition trafficable by tractors and four wheel drive vehicles.

Trees abutting compartment breaks shall be pruned to allow the use of vehicles along the firebreaks, and to minimise accumulation of litter.

Definitions.

"Farm Land" means any lot, location or holding consisting of adjoining lots or locations wholly or mainly maintained or used for grazing, dairying, pig-farming, poultry-farming, bee-keeping, viticulture, horticulture, fruit-growing or the growing of crops of any kind, or other similar businesses. "Rural Land" means land other than farm land, residential commercial and industrial land, and pine plantations.

"Residential, Commercial and Industrial Land" means all land used for those purposes.

"Pine Plantations" means land on which pine trees are planted covering an area greater than 400 square metres per lot or location.

Provided that if, for any reason, it is undesirable to clear firebreaks in the situation required by this notice, any suitable alternative position or method to the foregoing may be nominated or approved by either the Bush Fire Control Officer or Captain of the Bush Fire Brigade in the area concerned, and notified in writing by 1st November, 1979, by the occupier to the Shire Council after being countersigned by the Fire Control Officer.

Penalty. The owner or occupier of land who fails or neglects to comply with the above requirements is guilty of an offence under section 33 of the Act and is liable to a penalty of not more than four hundred dollars, in addition to which the Council may have the work carried out and may recover cost of such work from the owner or occupier.

Dated the 15th day of June, 1979.

By Order of the Council,

ERIC MOLYNEUX,
Shire Clerk.

BUSH FIRES ACT, 1954-1977.

Notice to all Owners and/or Occupiers of Land Within the Shire of Brookton.

PURSUANT to the powers contained in section 33 of the above Act you are hereby required on or before the dates referred to below to remove from the land owned or occupied by you, all inflammable material or to clear firebreaks in accordance with the following and thereafter maintain the land or firebreaks clear of inflammable material up to and including the 30th day of April, 1980.

A. Rural Land: (i.e. all land within the Shire of Brookton other than within the townsite):—

1. You shall on or before the 22nd day of October, 1979, clear of all inflammable material, firebreaks at least 2 metres wide immediately inside all external boundaries, of the land; and
2. You shall on or before the 22nd day of October, 1979, clear of all inflammable material, firebreaks at least 2 metres wide in such positions as to divide properties of more than 202 hectares into separate sections of no more than 202 hectares completely surrounded by a firebreak at least 2 metres wide; and
3. You shall on or before the 22nd day of October, 1979, clear of all inflammable material, firebreaks at least 2 metres wide within 20 metres of the perimeter of all buildings and/or haystacks or groups of buildings and/or haystacks and also remove all inflammable material from within 2 metres of all such buildings and/or haystacks; and

4. You shall on or before the 14th day of November, 1979, clear of all inflammable material, firebreaks at least 2 metres wide immediately surrounding all land on which crop is standing.

B. Townsite Land: (i.e. all land within the Shire of Brookton which is within a townsite):—

1. You shall on or before the 1st day of December, 1979, clear all inflammable material from the whole of the land owned or occupied by you.

If the land referred to in Part B of this notice is used permanently for agricultural purposes you may apply in writing to the Council or its duly authorised officer, on or before the 1st day of December, 1979, for permission to clear of all inflammable material boundaries of the land, in lieu of removing all inflammable material from the whole of the land. If permission is not granted by the Council or its duly authorised officer you shall comply with the requirements of this notice.

If it is considered to be impracticable for any reason to clear firebreaks or to remove inflammable material from land, as required by this notice, you may apply to the Council or its duly authorised officer not later than the 1st day of October, 1979, for permission to provide firebreaks in alternative positions or to take alternative action to abate fire hazards on the land. If permission is not granted by the Council or its duly authorised officer you shall comply with the requirements of this notice.

The penalty for failure to comply with this notice is a fine of \$400.00 and a person in default is also liable, whether prosecuted or not, to pay cost of performing the work directed in this notice if it is not carried out by the owner or occupier by the dates required by this notice.

If the requirements of this notice are carried out by burning, such burning must be in accordance with the relevant provisions of the Bush Fires Act.

Dated this 13th day of August, 1979.

J. W. HUGHES,
Shire Clerk.

BUSH FIRES ACT, 1954-1977.

Shire of Victoria Plains.

Fire Break Order.

Notice to all Owners and/or Occupiers of Land in the Shire of Victoria Plains.

PURSUANT to the powers contained in section 33 of the above Act, you are hereby required, on or before the 15th day of October, 1979, to clear of all inflammable material firebreaks not less than 2.5 metres wide in the positions indicated in paragraphs numbered 1, 2, 3, 4 and 5 to this notice and not less than 20 metres wide in the position as indicated in the paragraph numbered 6 to this Notice on all rural and townsite land owned or occupied by you, and thereafter to maintain the firebreaks clear of all inflammable material up to and including the 29th day of March, 1980.

1. Immediately inside all external boundaries of the land and;
2. In such other positions as is necessary to divide land in excess of 600 hectares into areas each not exceeding 400 hectares, each completely surrounded by a firebreak and;
3. Immediately surrounding any part of the land used for pasture or crop and;
4. Immediately surrounding all buildings, haystacks and fuel ramps situated on the land and;
5. Immediately surrounding any drum or drums situated on the land which are normally used for the storage of fuel, whether they contain fuel or not, and;
6. Immediately surrounding all bush which has been bulldozed, chained or prepared in any similar manner for clearing by burning (whether you intend to burn the bush or not).

If it is considered to be impracticable for any reason to clear firebreaks as required by this Notice you may apply to the Council or its duly authorised Officer not later than the 5th day of October, 1979, for permission to provide firebreaks in alternative positions on the land.

If permission is not granted by the Council or its duly authorised officer, you shall comply with the requirements of this Notice.

The penalty for failing to comply with this Notice is a fine of not less than \$10 nor more than \$200 and a person in default is also liable, whether prosecuted or not, to pay the cost of performing the work directed in this Notice if it is not carried out by the owner or occupier by the date required by this Notice.

If the requirements of this Notice are carried out by burning, such burning must be in accordance with the relevant provisions of the Bush Fires Act.

F. B. COOPER,
Shire Clerk.

BUSH FIRES ACT, 1954-1977.

Katanning Shire Council.

Central Ward.

NOTICE is hereby given that all owners and/or occupiers of land within the Central Ward of the Shire of Katanning must clear all land of unnecessary inflammable material on or before November 1st, 1979 or in the case of vacant land provide a firebreak of at least 2.5 metres and keep such firebreak free from inflammable materials, scrub and stubble until the 14th day of February, 1980.

Rural Wards.

Notice is hereby given that all owners and/or occupiers of rural land within the Shire of Katanning must prepare firebreaks on or before the 1st November, 1979.

Breaks of not less than 2.5 metres in width must be provided around all property boundaries, but as near as possible to such boundaries.

Buildings and Haystacks.

A firebreak at least 2.5 metres wide shall be cleared within 20 metres of the perimeter of any building or haystack.

Firebreaks must be cleared of all scrub, stubble and any inflammable material and thereafter to maintain such firebreaks clear of all inflammable material until the 14th day of February, 1980.

By Order of the Council,

T. S. RULAND,
Shire Clerk.

TOWN PLANNING AND DEVELOPMENT ACT, 1928 (AS AMENDED).

Notice that a Town Planning Scheme Amendment has been Prepared and is Available for Inspection.

City of Canning Town Planning Scheme
No. 16—Amendment No. 172.

T.P.B. 853/2/16/18, Pt. 172.

NOTICE is hereby given that the Council of the City of Canning in pursuance of its powers under the Town Planning and Development Act, 1928 (as amended) has prepared a Town Planning Scheme amendment for the purpose of rezoning Part Lot 5, Canning Location 41, corner Albany Highway—Wharf Street, Cannington, from "Service Station" to "Showroom—Warehouse and Highway—Access Not Controlled".

All plans and documents setting out and explaining the amendment have been deposited at Council Offices, 1317 Albany Highway, Cannington, and will be open for inspection without charge during the hours of 9 a.m. to 4 p.m. on all days of the week except Saturdays, Sundays and Public Holidays until and including the 19th November, 1979.

The plans and documents have also been deposited at the office of the Town Planning Department, Perth and will similarly be open for inspection for the same period between the hours of 10 a.m. and 4 p.m.

Any person who desires to make a submission on the amendment should make the submission in writing in the form prescribed by the regulations and lodge it with the Town Clerk, Canning City Council, 1317 Albany Highway, Cannington, W.A. 6107, on or before the 19th November, 1979.

N. I. DAWKINS,
Town Clerk.

TOWN PLANNING AND DEVELOPMENT ACT, 1928 (AS AMENDED).

Notice that a Town Planning Scheme Amendment has been Prepared and is Available for Inspection.

City of Nedlands Town Planning Scheme
No. 1—Amendment No. 80.

T.P.B. 853/2/8/1, Pt. 80.

NOTICE is hereby given that the Council of the City of Nedlands in pursuance of its powers under the Town Planning and Development Act, 1928 (as amended) has prepared a Town Planning Scheme amendment for the purpose of rezoning Lot 323 Leura Street, Nedlands, from "Special Use—Place of Worship" to "Residential 'A'".

All plans and documents setting out and explaining the amendment have been deposited at Council Offices, 71 Stirling Highway, Nedlands, and will be open for inspection without charge during the hours of 9 a.m. to 4 p.m. on all days of the week except Saturdays, Sundays and Public Holidays until and including the 14th September, 1979.

The plans and documents have also been deposited at the office of the Town Planning Department, Perth and will similarly be open for inspection for the same period between the hours of 10 a.m. and 4 p.m.

Any person who desires to make a submission on the amendment should make the submission in writing in the form prescribed by the regulations and lodge it with the Town Clerk, Nedlands City Council, P.O. Box 9, Nedlands, W.A. 6009, on or before the 14th September, 1979.

N. G. LEACH,
Town Clerk.

TOWN PLANNING AND DEVELOPMENT ACT, 1928 (AS AMENDED).

Notice That a Town Planning Scheme Amendment has been Prepared and is Available for Inspection.

Shire of Esperance Town Planning Scheme No. 16—
Amendment No. 25.

T.P.B. 853/11/6/11, Pt. 25.

NOTICE is hereby given that the Esperance Shire Council in pursuance of its powers under the Town Planning and Development Act, 1928 (as amended), has prepared a Town Planning Scheme amendment for the purpose of amending the Scheme Text by adding to Table A and Table B provisions permitting Council, at its discretion and with the consent of the Town Planning Board, to allow the subdivision of Duplex and Triplex development.

All plans and documents setting out and explaining the amendment have been deposited at Council Offices, Esperance, and will be open for inspection without charge during the hours of 10 a.m. to 4 p.m. on all days of the week except Saturdays, Sundays and public holidays until and including the 28th September, 1979.

The plans and documents have also been deposited at the office of the Town Planning Department, Perth, and will similarly be open for inspection for the same period between the hours of 10 a.m. and 4 p.m.

Any person who desires to make a submission on the amendment should make the submission in writing in the form prescribed by the regulations and lodge it with the Shire Clerk, Esperance Shire Council, P.O. Box 507, Esperance, W.A. 6450, on or before the 28th September, 1979.

E. L. CHOWN,
Shire Clerk.

TOWN PLANNING AND DEVELOPMENT ACT,
1928 (AS AMENDED).

Advertisement of Approved Town Planning
Scheme Amendment.

Shire of Kalamunda District Town Planning
Scheme—Amendment No. 43.

T.P.B. 853/2/24/13, Pt. 43.

IT is hereby notified for public information, in accordance with section 7 of the Town Planning and Development Act, 1928 (as amended), that the Minister for Urban Development and Town Planning approved the Shire of Kalamunda Town Planning Scheme Amendment on the 13th August, 1979, for the purpose of:—

- (a) Rezoning Portion Lot 1, Swan Location 1298, Lot 2, Swan Location 1763, Swan Location 1295 and Portion Swan Location 1763, and Lot 5 Helena Location 20a, Watsonia/Ridgehill Roads, from Rural to Special Rural as depicted on the amending plan adopted by Council on 13th November, 1978, and approved by the Minister for Urban Development and Town Planning; and
- (b) including in Appendix E of the Scheme Text, Special Provisions relating to the subdivision, use, control and development of the land as set out in the Schedule annexed hereto.

S. P. WILLMOTT,
President.

E. H. KELLY,
Shire Clerk.

Schedule.

TOWN PLANNING AND DEVELOPMENT ACT,
1928 (AS AMENDED).

Shire of Kalamunda Town Planning Scheme—
District Scheme.

Amendment No. 43.

THE Kalamunda Shire Council, under and by virtue of the powers conferred upon it in that behalf by the Town Planning and Development Act, 1928 (as amended), and the Metropolitan Region Town Planning Scheme Act, 1959 (as amended), hereby amends the above Town Planning Scheme by:

Inserting in Appendix "E" the following:—

(a)

Special Rural Zone Area No. 1 (Watsonia/Ridgehill Roads area) Portion Lot 1 Swan Location 1298; Lot 2 Swan Location 1763; Swan Location 1295; Portion Swan Location 1763; and Lot 5 Helena Location 20a.

(b)

- (1) Subdivision of Special Rural Zone Area No. 1 is to be in accordance with Plan of Subdivision No. 1 (Watsonia/Ridgehill Roads Area).
- (2) (a) Within Special Rural Zone Area No. 1, the following uses are permitted (P) Dwelling House, Public Parks, Recreation Grounds, Botanical Gardens.
(b) The following uses are not permitted unless specific approval is granted by Council (AA): Home Occupation, Public Utility, Stables.
(c) All other uses not mentioned under (a) and (b) above are not permitted (X).
- (3) The following building setbacks shall apply:
Front 15 m, side and rear 10 m.

Where in the opinion of Council sufficient justification exists due to the physical characteristics of the site the provisions of Clause 31(e) (iii) shall apply.

- (4) No building shall be constructed unless the external materials shall be of colour and texture as approved by Council. It is intended that only dark earthy colours shall be used.
- (5) Where lots are to be used for the keeping of a horse or horses then that use shall be limited to the keeping of horses for the personal use and enjoyment of the owners or occupiers of the lot.
- (6) Notwithstanding anything elsewhere contained Council may take any appropriate action necessary to reduce or eliminate adverse effects on the environment caused solely or partly by stocking of animals or development on any lot.
- (7) In order to conserve the natural beauty of the hill slopes and creek lines of the subject land, and notwithstanding the provisions of Clause 45.1(g) all trees shall be retained unless their removal is authorised by Council.

TOWN PLANNING AND DEVELOPMENT ACT,
1928 (AS AMENDED).

Notice that a Town Planning Scheme Amendment has been Prepared and is Available for Inspection.

Shire of Mundaring Town Planning Scheme
No. 1—Amendment No. 54.

T.P.B. 853/2/27/1, Pt. 54.

NOTICE is hereby given that the Mundaring Shire Council in pursuance of its powers under the Town Planning and Development Act, 1928 (as amended) has prepared a Town Planning Scheme amendment for the purpose of rezoning Part Lot 5 Scott Street, Helena Valley from "Rural" to "Special Purposes—General Store and Post Office, and Important Regional Road", and amending the Scheme Text to include the uses permitted on the above land.

All plans and documents setting out and explaining the amendment have been deposited at Council Offices, Mundaring, and will be open for inspection without charge during the hours of 9 a.m. to 4 p.m. on all days of the week except Saturdays, Sundays and Public Holidays until and including the 14th September, 1979.

The plans and documents have also been deposited at the office of the Town Planning Department, Perth and will similarly be open for inspection for the same period between the hours of 10 a.m. and 4 p.m.

Any person who desires to make a submission on the amendment should make the submission in writing in the form prescribed by the regulations and lodge it with the Shire Clerk, Mundaring Shire Council, P.O. Box 20, Mundaring, W.A. 6073, on or before the 14th September, 1979.

M. N. WILLIAMS,
Shire Clerk.

TOWN PLANNING AND DEVELOPMENT ACT,
1928 (AS AMENDED).

Notice that a Town Planning Scheme Amendment has been Prepared and is Available for Inspection.

Shire of Mundaring Town Planning Scheme
No. 1—Amendment Nos. 70 and 73.

T.P.B. 853/2/27/1, Pts. 70 and 73.

NOTICE is hereby given that the Mundaring Shire Council in pursuance of its powers under the Town Planning and Development Act, 1928 (as amended) has prepared a Town Planning Scheme amendment for the purpose of:—

Amendment No. 70—Rezoning Swan Location 2050 Victoria Road, Hovea from "Residential" to "Special Rural (Landscape Interest)" and amending the Scheme Text to include special provisions relating to the use and development of the land.

Amendment No. 73—Rezoning Lot 9, Swan Location 1671 Flora Road, Hovea from "Residential" to "Special Rural (Landscape Interest)" and amending the Sceme Text to include special provisions relating to the use and development of the land.

All plans and documents setting out and explaining the amendment have been deposited at Council Offices, Mundaring, and will be open for inspection without charge during the hours of 9 a.m. to 4 p.m. on all days of the week except Saturdays, Sundays and Public Holidays until and including the 16th October, 1979.

The plans and documents have also been deposited at the office of the Town Planning Department, Perth and will similarly be open for inspection for the same period between the hours of 10 a.m. and 4 p.m.

Any person who desires to make a submission on the amendment should make the submission in writing in the form prescribed by the regulations and lodge it with the Shire Clerk, Mundaring Shire Council, P.O. Box 20, Mundaring, W.A. 6073, on or before the 16th October, 1979.

M. N. WILLIAMS,
Shire Clerk.

TOWN PLANNING AND DEVELOPMENT
ACT, 1928 (AS AMENDED).

Advertisement of Approved Town Planning Scheme Amendment.

Shire of Murray Town of Pinjarra Town Planning Scheme—Amendment No. 6.

T.P.B. 853/6/16/1, Pt. 6.

IT is hereby notified for public information, in accordance with section 7 of the Town Planning and Development Act, 1928 (as amended) that the Minister for Urban Development and Town Planning approved the Shire of Murray Town Planning Scheme Amendment on the 8th August, 1979, for the purpose of rezoning Pinjarra Town Lots 46 and 47 Congdon Avenue and Pinjarra Town Lots 10 and 11 McLarty Road, from "Residential B" to "Residential A".

B. F. TUCKEY,
President.

B. M. BAKER,
Shire Clerk.

TOWN PLANNING AND DEVELOPMENT
ACT, 1928 (AS AMENDED).

Notice that a Town Planning Scheme Amendment has been Prepared and is Available for Inspection.

Shire of Rockingham Town Planning Scheme
No. 1—Amendment No. 56.

T.P.B. 853/2/28/1, Pt. 56.

NOTICE is hereby given that the Rockingham Shire Council in pursuance of its powers under the Town Planning and Development Act, 1928 (as amended) has prepared a Town Planning Scheme amendment for the purpose of rezoning Part Lot 5, Co-Sound Location 16, Read Street (Precinct 7) from "Residential Deferred" to "Business Local, Residential SR 3, Public Purposes, Special Uses and Public Open Space".

All plans and documents setting out and explaining the amendment have been deposited at Council Offices, Council Avenue, Rockingham, and will be open for inspection without charge during the hours of 9 a.m. to 4 p.m. on all days of the week except Saturdays, Sundays and Public Holidays until and including the 21st September, 1979.

The plans and documents have also been deposited at the office of the Town Planning Department, Perth and will similarly be open for inspection for the same period between the hours of 10 a.m. and 4 p.m.

Any person who desires to make a submission on the amendment should make the submission in writing in the form prescribed by the regulations and lodge it with the Shire Clerk, Rockingham Shire Council, P.O. Box 42, Rockingham, W.A. 6168, on or before the 21st September, 1979.

D. J. CUTHBERTSON,
Shire Clerk.

TOWN PLANNING AND DEVELOPMENT
ACT, 1928 (AS AMENDED).

Notice that a Town Planning Scheme Amendment has been Prepared and is Available for Inspection.

Town of Kwinana Town Planning Scheme No. 1—
Amendment No. 19.

T.P.B. 853/2/26/1, Pt. 19.

NOTICE is hereby given that the Kwinana Town Council in pursuance of its powers under the Town Planning and Development Act, 1928 (as amended) has prepared a Town Planning Scheme amendment for the purpose of rezoning Lot M 884 Pace Road, Medina, from "Residential" to "Commercial".

All plans and documents setting out and explaining the amendment have been deposited at Council Offices, Gilmore Avenue, Kwinana, and will be open for inspection without charge during the hours of 9 a.m. to 5 p.m. on all days of the week except Saturdays, Sundays and Public Holidays until and including the 28th September, 1979.

The plans and documents have also been deposited at the office of the Town Planning Department, Perth and will similarly be open for inspection for the same period between the hours of 10 a.m. and 4 p.m.

Any person who desires to make a submission on the amendment should make the submission in writing in the form prescribed by the regulations and lodge it with the Town Clerk, Kwinana Town Council, P.O. Box 21, Kwinana, W.A. 6167, on or before the 28th September, 1979.

L. G. BAKER,
Town Clerk.

METROPOLITAN REGION TOWN PLANNING
SCHEME ACT, 1959-1976.

Metropolitan Region Scheme.

Notice of Amendment.

Jervoise Bay-Woodman Point Area.

File 809/2/1/4; Amendment No. 255/31.

1. It is hereby notified for public information that His Excellency the Governor in Executive Council has in accordance with the provisions of section 31, 32 and 33 of the Metropolitan Region Town Planning Scheme Act, 1959-1976 been pleased to approve, on the 15th day of August, 1979, the Amendment to the Metropolitan Region Scheme (as modified) and referred to in the First Schedule hereto.

2. The Hon. Minister for Urban Development and Town Planning has determined that the Amendment Map Sheets that form part of the Metropolitan Region Scheme be made available for public inspection for a period of eight weeks from the date of this notice as the places mentioned in the Second Schedule hereto.

H. R. P. DAVID,
Secretary, Metropolitan Region
Planning Authority.

First Schedule.

The Amendment serves to implement the conclusions and recommendations of the Jervoise Bay-Woodman Point Planning Study and the

associated Environmental Review and Management Programme commissioned by The Metropolitan Region Planning Authority to investigate the feasibility and impact of recreational uses at Woodman Point, and marine facilities to serve the needs of small shipbuilding and servicing facilities and other projected industry in the Jervoise Bay and adjacent areas.

The modified Amendment:

- (a) relocates a part of the route for the Important Regional Road, a maximum of 70 metres west of the original proposed alignment in order to provide more space between the road and wetlands in the Henderson locality in the Town of Cockburn.
- (b) transfers the proposed "Public Purpose—Special Use" reserve between Cockburn Road and Stock Road to a reserve for Parks and Recreation.

In technical terms the Amendment as modified substitutes the proposed zones and reservations as shown on Metropolitan Region Scheme Amendment Map Sheets numbered 16/40 and 19/10 for the corresponding zones and reservations on Map Sheets numbered 16 and 19 respectively and as shown on Plan 3.0213/1, while Plan 1.0764 1.0856, 1.0857 and 1.0858 show the modified route for the deviation of the Important Regional Road.

Second Schedule.

Public Inspection:

1. During normal office hours, Mondays to Fridays inclusive of each week, except on public holidays.

(a) Office of the Town Planning Department
2nd Floor Oakleigh Building
22 St. George's Terrace
Perth

(b) Department of Conservation and Environment
Reading Room, Ground Floor
1 Mount Street
B.P. House
Perth

(c) Council Offices of the municipalities of:
(i) City of Perth, 27 St. George's Terrace, Perth.

(ii) City of Fremantle, Civic and Administrative Centre, Fremantle.

(iii) Town of Kwinana, Gilmore Avenue, Kwinana.

(iv) Town of Cockburn, Rockingham Road, Spearwood.

2. Between 9.00 a.m. and 9.45 a.m. on Mondays to Saturdays inclusive of each week and between 2.00 p.m. and 5.00 p.m. on Sundays.

State Reference Library,
40 James Street,
Perth.

PUBLIC WORKS DEPARTMENT

Tenders, closing at Wembley, at 10.00 a.m. on the dates mentioned hereunder, are invited for the following projects.

Tenders are to be addressed to the Minister (either for Works or for Water Supply, Sewerage and Drainage, as indicated on the tender document).

C/- Contract Office
Public Works Department,
Dumas House,
2 Havelock Street,
West Perth. Western Australia 6005

and are to be endorsed as being a tender for the relevant project.

The highest, lowest, or any tender will not necessarily be accepted.

Contract No.	Project	Closing Date	Tender Documents now available at
21754	Wyndham District High School—Alterations and Additions comprising New Administration Block, 4 Classrooms, Conversion of existing building to Library, Covered Area and Repairs and Renovations	21/8/79	P.W.D., West Perth P.W.D., A.D., Kununurra
21756	Wyndham District High School—6 classrooms, administration and library—Mechanical Services	28/8/79	P.W.D., West Perth P.W.D., A.D., Derby P.W.D., A.D., Kununurra P.W.D., West Perth
21757	Perth—Albert House, 10 Victoria Avenue—Floor, window and general cleaning contract	11/9/79	P.W.D., West Perth
21759	Port Hedland Hospital—Upgrading of essential supply site Reticulation—1979 Electrical Installation	28/8/79	P.W.D., West Perth P.W.D., A.D., Port Hedland P.W.D., A.D., Geraldton
21760	Wyndham District High School Alterations and Additions 1979—Electrical Installation	28/8/79	P.W.D., West Perth P.W.D., A.D., Kununurra P.W.D., A.D., Derby
21761	Three Springs Sale by Public Tender of Portion of Victoria Location 2018 C/T Vol. 400 folio 118	28/8/79	P.W.D., West Perth
21762	Schools General Transportable Classrooms 1979/80 Annual Contract	21/8/79	P.W.D., West Perth
21763	Registration for Tenders Canning Vale Metropolitan Prison Complex Medium Security Unit—Electrical Installation Nominated Sub Contract	21/8/79	P.W.D., West Perth
21764	Fremantle Hospital South Terrace Additions Document 35.19.1 Gas Warning System	28/8/79	P.W.D., West Perth
21765*†	Fremantle Hospital Central Monitoring and Control System	20/9/79	P.W.D., West Perth
21766	The Queen Elizabeth II Medical Centre Podium and Ward Block Cabinets and Cupboards Ground Floor Doc. 14.1.2	28/8/79	P.W.D., West Perth
21767†	Fremantle Hospital, South Terrace Additions Supply and Delivery of Gas and Electric Pendants Doc. 35.21.1	13/9/79	P.W.D., West Perth
21768	The Queen Elizabeth II Medical Centre State X-ray Laboratories Store Addition—1979	4/9/79	P.W.D., West Perth
21769	Fremantle Hospital—South Terrace additions Cabinets Cupboards and Shelving—Level 3 Doc. 14.1.2	4/9/79	P.W.D., West Perth

* Deposit on Documents \$100.00 per set.

† Closing at the State Government Tender Board 74 Murray Street, Perth, at 10.00 a.m.

T. J. LEWIS,
Under Secretary for Works.

LAND DRAINAGE ACT, 1925-1978.

Drainage Rates for the Year Ending 31st August, 1980.

P.W.W.S. 808/77.

NOTICE is hereby given that the ratebooks for the year ending 31st August, 1980, in respect of all rateable land in the Busselton, Capel/Boyanup, Collie River, Harvey, Myalup, Parkfield, Pinjarra, Preston River, Serpentine/Mundijong, Stirling, Waroona, West Harvey, Wilson/Torbay and Wungong Drainage Districts have been made up, and that such ratebooks may be inspected by ratepayers at all reasonable times at the District Office at Bunbury for Busselton, Capel/Boyanup, Collie River, Harvey, Myalup, Parkfield, Preston River, Stirling and West Harvey Drainage Districts, at the District Office at Pinjarra for Pinjarra, Serpentine/Mundijong, Waroona and Wungong Drainage Districts and at the District Office at Albany for the Wilson/Torbay Drainage District.

Notice is hereby given that under the powers conferred by the abovementioned Act, the Minister for Water Supply, Sewerage and Drainage has ordered the following rates to be made and levied for the year ending 31st August, 1980.

1. Busselton, Collie River, Harvey, Pinjarra, Serpentine/Mundijong, Waroona and West Harvey Drainage Districts.

- 1.1 All Land—20c per hectare.
- 1.2 Land with cut off facility in addition to 1.1 above—50c per hectare.
- 1.3 Land with outlet facility in addition to 1.1 and 1.2 above if applicable:
 - (a) 28 hectares or part thereof nearest to the outlet—\$1.50 per hectare.
 - (b) 20 hectares or part thereof next to the 28 hectares nearest to the outlet—\$1.00 per hectare.
 - (c) 12 hectares or part thereof next to the 48 hectares nearest to the outlet—50c per hectare.
 - (d) in excess of 60 hectares nearest to the outlet—20c per hectare.

Subject to a minimum rate of \$8 for each parcel of land.

2. Capel/Boyanup Drainage District.

- 2.1 Category "A" 2.3c in \$ on Unimproved Value.
- 2.2 Category "B" 1.0c in \$ on Unimproved Value.
- 2.3 Category "C" 0.6c in \$ on Unimproved Value.

Subject to a minimum rate of \$8 for each parcel of land.

3. Myalup Drainage District. All land 0.5c in \$ on Unimproved Value, subject to a minimum rate of \$8 for each parcel of land.

4. Stirling Drainage District.

- 4.1 Grading "A" 3.0c in \$ on Unimproved Value.
- 4.2 Grading "B" 2.0c in \$ on Unimproved Value.
- 4.3 Grading "C" 1.3c in \$ on Unimproved Value.
- 4.4 Grading "D" 1.0c in \$ on Unimproved Value.

Subject to a minimum rate of \$8 for each parcel of land.

5. Wilson/Torbay Drainage District.

- 5.1 Category "A" 4.4c in \$ on Unimproved Value.
- 5.2 Category "B" 1.6c in \$ on Unimproved Value.
- 5.3 Category "C" 0.8c in \$ on Unimproved Value.

Subject to a minimum rate of \$8 per annum on each parcel of land.

6. Wungong Drainage District.

- 6.1 All land—12c per hectare.
- 6.2 Land with cut off facility in addition to 6.1 above—12c per hectare.

6.3 Land with outlet facility in addition to 6.1 and 6.2 above if applicable:

- (a) 4.0 hectares or part thereof nearest the outlet—\$1.12 per hectare.
- (b) 4.0 hectares or part thereof next to the 4.0 hectares nearest the outlet—97c per hectare.
- (c) 4.0 hectares or part thereof next to the 8.0 hectares nearest the outlet—86c per hectare.
- (d) 4.0 hectares or part thereof next to the 12.0 hectares nearest the outlet—75c per hectare.
- (e) 4.0 hectares or part thereof next to the 16.0 hectares nearest the outlet—63c per hectare.
- (f) 4.0 hectares or part thereof next to the 20.0 hectares nearest the outlet—52c per hectare.
- (g) 4.0 hectares or part thereof next to the 24.0 hectares nearest the outlet—38c per hectare.
- (h) 8.0 hectares or part thereof next to the 28.0 hectares nearest the outlet—23c per hectare.
- (i) in excess of the 36.0 hectares nearest the outlet—8c per hectare.

Subject to a minimum rate of \$8 for each parcel of land.

7. Parkfield Drainage District. All land 0.5c in \$ on Unimproved Value, subject to a minimum rate of \$8 for each parcel of land.

8. Preston River Drainage District. All land 0.15c in \$ on Unimproved Value, subject to a minimum rate of \$8 for each parcel of land.

A memorandum of such order has been signed by the Minister and the said rates are now due and payable.

Objections against the entries in the ratebooks must be lodged within forty-two (42) days after service of the assessment.

By order of the Minister for Water Supply, Sewerage and Drainage.

Dated this 9th day of August, 1979.

T. J. LEWIS,
Under Secretary for Works.

RIGHTS IN WATER AND IRRIGATION ACT, 1914-1978.

Striking of Rates for Year Ending 30th September, 1980.

P.W.W.S. 808/77.

NOTICE is hereby given that:—

1. The ratebook for the year ending 30th September, 1980, in respect of all irrigable land in the Carnarvon Irrigation District now liable to be rated under the abovementioned Act has now been made up, and that such ratebook may be inspected by ratepayers at all reasonable times at the District Office at Carnarvon.

2. Under the powers conferred by the abovementioned Act, the Minister for Water Supply, Sewerage and Drainage has ordered that—

- 2.1 A rate of \$35 per hectare shall be made and levied for the year ending 30th September, 1980, on all properties which can be irrigated within the Carnarvon Irrigation District with a maximum charge for any one property of \$210.

A memorandum of such order has been duly made and signed by the Minister and the said rates are now payable under the abovementioned Act.

Objections against the entries in the ratebooks must be lodged within forty-two (42) days after the issue of the assessment.

By order of the Minister for Water Supply, Sewerage and Drainage.

Dated this 9th day of August, 1979.

T. J. LEWIS,
Under Secretary for Works.

RIGHTS IN WATER AND IRRIGATION ACT,
1914-1978.

Striking of Rates for Year Ended 31st August, 1980.
P.W.W.S. 808/77.

NOTICE is hereby given that:—

1. The ratebooks for the year ending 31st August, 1980, in respect of all irrigable land in the Collie River, Harvey, Waroona and Ord Irrigation Districts now liable to be rated under the above-mentioned Act have been made up, and that such ratebooks may be inspected by ratepayers at all reasonable times at the District Office at Bunbury for Collie River and Harvey, at the District Office at Pinjarra for Waroona and at the District Office at Kununurra for Ord Irrigation.

2. Under the powers conferred by the above-mentioned Act, the Minister for Water Supply, Sewerage and Drainage has ordered that—

2.1 A rate of \$42.70 per hectare shall be made and levied for the year ending August 31, 1980, upon—

(a) All irrigable land within the Collie River Irrigation District, the Waroona Irrigation District and the Harvey Irrigation District, Sub-Areas Numbers 2 and 3 assessed in the proportion of one hectare in three of each holding liable to be rated.

(b) Every hectare of irrigable land in each holding within the Harvey Irrigation District, Sub-Areas Numbers 1 and 4, liable to be rated.

Provided that the rated area of any holding does not exceed the area allocated for irrigation watering and that the minimum rate to be made and levied on each separately assessed holding, the rate on which at \$42.70 per hectare would not exceed \$42.70 shall be \$42.70.

2.2 A rate of \$7.41 per hectare shall be made and levied for the year ending 31st August, 1980, on all irrigable land within the Ord Irrigation District liable to be rated and the rated area of any holding not to exceed the area allotted for irrigation watering.

A memorandum of such order has been duly made and signed by the Minister and the said rates are now payable under the abovementioned Act.

Objections against the entries in the ratebooks must be lodged within forty-two (42) days after the issue of the assessment. By order of the Minister for Water Supply, Sewerage and Drainage.

Dated this 9th day of August, 1979.

T. J. LEWIS,
Under Secretary for Works.

PUBLIC WORKS ACT, 1902-1974.

Sale of Land.

P.V.O. 761/78.

NOTICE is hereby given that His Excellency the Governor has authorised under section 29(7)(a)(ii) of the Public Works Act, 1902-1974, the sale by public auction or private contract of the land hereunder described, such land being no longer required for the work for which it was acquired.

Land.

Portion of Cockburn Sound Location 561 and being part of Lot 14 on Diagram 29162 and being all the land contained in Certificate of Title Volume 54, Folio 199A, and as is shown more particularly delineated and coloured green on Plan PWD WA 51815.

Dated this 20th day of July, 1979.

T. J. LEWIS,
Under Secretary for Works.

PUBLIC WORKS ACT, 1902-1974.

Sale of Land.

P.V.O. 1186/70, Vol. II.

NOTICE is hereby given that His Excellency the Governor has authorised under section 29(7)(a)(ii) of the Public Works Act, 1902-1974, the sale by public auction or private contract of the land hereunder described, such land being no longer required for the work for which it was acquired.

Land.

Portion of Jandakot Agricultural Area Lot 172 and being all the land contained in Certificate of Title Volume 1220, Folio 936, and as is shown more particularly delineated and coloured green on Plan PWD WA 51794.

Dated this 24th day of July, 1979.

T. J. LEWIS,
Under Secretary for Works.

PUBLIC WORKS ACT, 1902-1974.

Sale of Land.

P.V.O. 186/79.

NOTICE is hereby given that His Excellency the Governor has authorised under section 29(7)(a)(ii) of the Public Works Act, 1902-1974, the sale by public auction or private contract of the land hereunder described, such land being no longer required for the work for which it was acquired.

Land.

Portion of Leschenault Location 26 and being Lot 96 on Plan 2852 and being all the land contained in Certificate of Title Volume 1130, Folio 483, and as is shown more particularly delineated and coloured green on Plan PWD WA 51808.

Dated this 23rd day of July, 1979.

T. J. LEWIS,
Under Secretary for Works.

PUBLIC WORKS ACT, 1902-1974.

Sale of Land.

P.V.O. 303/77.

NOTICE is hereby given that His Excellency the Governor has authorised under section 29(5) of the Public Works Act, 1902-1974, the sale by public auction or private contract of the land hereunder described, such land being no longer required for the work for which it was acquired.

Land.

Portion of Swan Location 28 being part of Lot 526 on Plan 4684 as is contained in Certificate of Title Volume 1286, Folio 959, and as is shown more particularly delineated and coloured green on Plan PWD WA 51494.

Dated this 20th day of July, 1979.

T. J. LEWIS,
Under Secretary for Works.

ALBANY PORT AUTHORITY ACT, 1926-1976.

Notice.

P.W. 1484/78.

WHEREAS it is enacted by section 20 of the Albany Port Authority Act, 1926-1976 that for the purpose of the Act the term "The Port" means so much of the Port of Albany as is contained within the boundaries described in the Schedule to the Act, or as altered from time to time by the Governor, and by the proviso that the Governor may, from time to time by notification in the *Government Gazette* alter the boundaries of the Port and whereas the Governor has from time to time altered boundaries of the Port and it is now deemed expedient to alter the boundaries: Now therefore,

His Excellency the Governor acting with the advice and consent of the Executive Council and in exercise of the powers conferred upon him by the Act doth hereby alter the boundaries as they at present exist, by—

1. Including in the Port, all that portion of land as delineated and shown coloured blue on Lands and Surveys Miscellaneous Plan 898, and
2. Excluding that portion of land as delineated and shown coloured green on Lands and Surveys Miscellaneous Plan 898.

Dated this 25th day of July, 1979.

R. D. DAVIES,
Clerk of the Council.

WESTERN AUSTRALIAN MARINE ACT,
1948-1977.

Harbour and Light Department,
Fremantle, 2nd August, 1979.

HIS Excellency the Governor in Executive Council has approved in accordance with section 14(1) of the Western Australian Marine Act, 1948-1977.

1. The appointment of the following person as a Radio Surveyor.

Allan Whitehill Grant.

C. J. GORDON,
Manager.

NAVIGABLE WATERS REGULATIONS.

Area Prohibited to Navigation.

Harbour and Light Department,
Fremantle, 14th August, 1979.

ACTING pursuant to the powers conferred by regulation 47 (1) of the Navigable Waters Regulations the Harbour and Light Department, by this notice,

prohibits the navigation of vessels, with the exception of floating construction plant, within the following area of navigable waters:—

Canning River-Mt. Pleasant.

All water contained in an area commencing at a point on the Mt. Pleasant foreshore being 150 metres south of the prolongation of the southern side of Canning Avenue, thence in an 034° direction for 230 metres, thence in a 124° direction for 300 metres, thence in a 214° direction to the foreshore.

C. J. GORDON,
Manager.

NAVIGABLE WATERS REGULATIONS.

Water Ski Areas.

Harbour and Light Department,
Fremantle, 14th August, 1979.

ACTING pursuant to the powers conferred by regulation 48A of the Navigable Waters Regulations the Harbour and Light Department, by this notice, amends subparagraph (1) (i) of the notice published in the *Government Gazette* edition of 3rd August, 1979, relating to the Geraldton Harbour water ski area, and declares that between the hours of 0800 and 1500 on September 2nd, 1979, only a buoyed channel will be used by a ski demonstration team so as to have access from the beach to the existing ski area. The buoyed channel extends from the western side of the boat launching ramp to the water ski area. Demonstration skiers only may take off and land at the beach between the signs, keeping within the area of the buoyed channel.

At the conclusion of the demonstration conditions concerning the use of the water ski area will revert to those as published in the *Government Gazette* edition of 3rd August, 1979.

C. J. GORDON,
Manager.

Dongara-Eneabba Railway Act, 1974; Public Works Act, 1902-1974

P.V.O. 312/75

LAND RESUMPTION

Dongara-Eneabba Railway

NOTICE is hereby given, and it is hereby declared, that the several pieces or parcels of land described in the Schedule hereto, being all in the Victoria Location district, have, in pursuance of the written approval and consent of His Excellency the Governor, acting by and with the advice of the Executive Council, dated the 8th day of August, 1979, been set apart, taken, or resumed for the purposes of the following public works, namely, Dongara-Eneabba Railway.

And further notice is hereby given that the said pieces or parcels of land so set apart, taken, or resumed are marked off and more particularly described on Plan, P.W.D., W.A., 51813, which may be inspected at the Office of the Minister for Works, Perth.

And it is hereby directed that the said lands shall vest in Her Majesty, for an estate in fee simple in possession for the public work herein expressed, freed and discharged from all trusts, mortgages, charges, obligations, estates, interests, rights-of-way or other easements whatsoever.

SCHEDULE

No. on Plan P.W.D., W.A. No. 51813	Owner or Reputed Owner	Description	Area
	Leonard Milgraum and Bernard Goldberg	That portion of Victoria Location 6110 on Plan 12109 and as is shown more particularly delineated and coloured green on Plan P.W.D., W.A., 51813 and being part of the land contained in Certificate of Title Volume 1019 Folio 244	9 837 m ²

Certified correct this 26th day of July, 1979.

G. C. MacKINNON,
Minister for Works.

WALLACE KYLE,
Governor in Executive Council.

Dated this 8th day of August, 1979.

P.V.O. 543/77

Public Works Act, 1902-1974

LAND RESUMPTION

Road (Ord River Area)—Kununurra

NOTICE is hereby given, and it is hereby declared, that the several pieces or parcels of land described in the Schedule hereto, being all in the King district, have, in pursuance of the written approval and consent of His Excellency the Governor, acting by and with the advice of the Executive Council, dated the 8th day of August, 1979, been set apart, taken, or resumed for the purposes of the following public work, namely, Road (Ord River Area)—Kununurra.

And further notice is hereby given that the said pieces or parcels of land so set apart, taken, or resumed are marked off and more particularly described on Plan, P.W.D., W.A., 51795, which may be inspected at the Office of the Minister for Works, Perth.

And it is hereby directed that the said lands shall vest in Her Majesty, for an estate in fee simple in possession for the public work herein expressed, freed and discharged from all trusts, mortgages, charges, obligations, estates, interests, rights-of-way or other easements whatsoever.

SCHEDULE

No. on Plan P.W.D., W.A., No. 51795	Owner or Reputed Owner	Description	Area
	Max Alfred Lamoreaux, Norman L. Hancock, Larry Von Hancock and Seth Harvey Ford	That portion of King Location 277 as contained in SO Diagram 82826 and being part of the land in Conditional Purchase Lease 386/522 (Crown Lease 610/1967) as is shown more particularly delineated and coloured green on Plan P.W.D., W.A., 51795	1·244 1 ha

Certified correct this 23rd day of July, 1979.

G. C. MacKINNON,
Minister for Works.

WALLACE KYLE,
Governor in Executive Council,

Dated this 8th day of August, 1979.

P.V.O. 344/67

Standard Gauge Construction Act (No. 27) 1961-1963; Public Works Act, 1902-1974

LAND RESUMPTION

Standard Gauge Railway—Great Southern Connector

NOTICE is hereby given, and it is hereby declared, that the several pieces or parcels of land described in the Schedule hereto, being all in the Avon district, have, in pursuance of the written approval and consent of His Excellency the Governor, acting by and with the advice of the Executive Council, dated the 8th day of August, 1979, been set apart, taken, or resumed for the purposes of the following public work, namely, Standard Gauge Railway—Great Southern Connector.

And further notice is hereby given that the said pieces or parcels of land so set apart, taken, or resumed are marked off and more particularly described on Plan, P.W.D., W.A., 51814, which may be inspected at the Office of the Minister for Works, Perth.

And it is hereby directed that the said lands shall vest in Her Majesty for an estate in fee simple in possession for the public work herein expressed, freed and discharged from all trusts, mortgages, charges, obligations, estates, interests, rights-of-way or other easements whatsoever.

SCHEDULE

No. on Plan P.W.D., W.A. No. 51814	Owner or Reputed Owner	Description	Area
	George Henry Bashford and Betty Elizabeth Bashford (registered proprietor) and Minister for Works Under Contract of Sale (Caveator)	Portion of Avon Location P5 and being those parts of lots 24 and 25 of Section U on Plan 842 as is now contained in Plan 9150(2) and as shown more particularly delineated and coloured green on Plan P.W.D., W.A., 51814 and being part of the land contained in Certificate of Title Volume 1120 Folio 541.	1 103 m ²

Certified correct this 26th day of July, 1979.

G. C. MacKINNON,
Minister for Works.

WALLACE KYLE,
Governor in Executive Council.

Dated this 8th day of August, 1979.

Metropolitan Region Town Planning Scheme Act, 1959-78; Main Roads Act, 1930-1977; Public Works Act, 1902-1974

LAND ACQUISITION

Kwinana Freeway (Canning Highway to Leach Highway) and Parks and Recreation—Metropolitan Region Planning Authority

NOTICE is hereby given, and it is hereby declared, that the several pieces or parcels of land described in the Schedule hereto being all in the Canning District, have, in pursuance of the written consent to under the Metropolitan Region Town Planning Scheme Act, 1959-1978 and the Main Roads Act, 1930-1977, and approve of under the Public Works Act, 1902-1974, of His Excellency the Governor, acting by and with the advice of the Executive Council, dated the 8th day of August, 1979, been compulsorily taken and set apart for the purposes of the following public work, namely, Kwinana Freeway (Canning Highway to Leach Highway) and Parks and Recreation—Metropolitan Region Planning Authority.

And further notice is hereby given that the said pieces or parcels of land so taken and set apart are shown marked off on Plan P.W.D., W.A., 51827, which may be inspected at the Office of the Minister for Works, Perth. The additional information contained in the Schedule after the land descriptions is to define locality only and in no way derogates from the Transfer of Land Act description.

And it is hereby directed that the said lands shall vest in Commissioner for Main Roads (Item 1) and Metropolitan Region Planning Authority (Item 2) for an estate in fee simple in possession for the public work herein expressed, freed and discharged from all trusts, mortgages, charges, obligations, estates, interests, rights-of-way, or other easements whatsoever.

SCHEDULE

No. on Plan P.W.D., W.A. No. 51827	Owner or Reputed Owner	Description	Area
Item 1	Trustees of the Christian Brothers of Strathfield (N.S.W.)	Portion of Canning Location 37 and being part of lot 4 and lot 5 on Plan 3383 now compiled on L.T.O. Plan 12385 as lot 1 and being part of the land contained in Certificate of Titles Volume 1311 Folio 527 and Volume 1049 Folio 790 and as is shown more particularly delineated and coloured yellow on Plan P.W.D., W.A., 51827	3.965 ha
Item 2	Trustees of the Christian Brothers of Strathfield (N.S.W.)	Portion of Canning Location 37 and being part of lot 4 and lot 5 on Plan 3383 now compiled on L.T.O. Plan 12385 as lot 2 and being part of the land contained in Certificates of Title Volume 1311 Folio 527 and Volume 1049 Folio 790 and as is shown more particularly delineated and coloured green on Plan P.W.D., W.A., 51827	3.655 ha

Certified correct this 1st day of August, 1979.

JUNE CRAIG,
Minister for Town Planning and Urban Development.

WALLACE KYLE,
Governor in Executive Council.

Dated this 8th day of August, 1979.

Main Roads Act, 1930-1977; Public Works Act, 1902-1974

M.R.D. 41/79-38

NOTICE OF INTENTION TO TAKE OR RESUME LAND

THE Minister for Works hereby gives notice, in accordance with the provisions of Section 17 (2) of the Public Works Act, 1902-1974, that it is intended to take or resume under Section 17 (1) of that Act the pieces or parcels of land described in the Schedule hereto, and being all in the Kalamunda District, for the purpose of the following public works namely, widening of Welshpool Road and that the said pieces or parcels of land are marked off on Plan M.R.D., W.A., 7925-83, which may be inspected at the Office of the Commissioner of Main Roads, Waterloo Crescent, East Perth.

SCHEDULE

No.	Owner or Reputed Owner	Occupier or Reputed Occupier	Description	Area (approx.)
1.	Lance Roderick Morgan and Judith Irene Morgan	L. R. and J. I. Morgan	Portion of Canning Location 578 and being Lot 15 on diagram 29059 (Certificate of Title Volume 37 Folio 219A)	2 360 m ²

Dated this 15th day of August, 1979.

W. J. ALLAN,
Secretary, Main Roads.

WATER BOARDS ACT, 1904-1969.

(Sections 41-45.)

Bunbury Water Board.

NOTICE is hereby given of the intention of the Bunbury Water Board to undertake construction of the Works hereinafter described by virtue of the powers contained under the provisions of the Water Board Act, 1904-1969:—

Description of Works:

1. Construction of a Treatment Plant which includes—
 - (a) Site Works.
 - (b) Two (2) Steel Sedimentation Tanks.
 - (c) Three (3) Steel Filter Shells.
 - (d) Two (2) Aerators.
 - (e) Installation of two (2) Bores.
 - (f) Purchase three (3) sets of Pumping Equipment.
 - (g) Construction of Pumping shed, Delivery Pumps, Fencing and Electrical supply.
2. (a) Rising Mains.
(b) Main replacement.
3. Investigation of Preston River as source of Water Supply.
4. Purchase of new Metric Water Meters.

Location of Works:

1. Within the Council Reserve Lot 521 at the corner of Boyanup Road and Ring Road.
2. Within the Town area.
3. Preston River within Town boundaries.
4. Installation within Water Board area.

Purpose of Works:

The purpose of the proposed Loan is to improve the water supply to the Town.

Area to be supplied with water:

The Town of Bunbury.

It is considered that the whole of the Bunbury Water Board area will benefit from the proposed works.

The Annual value of the Water Board area for 1978-1979 is \$10 847 105 and the estimated rate return for 1978-1979 is \$677 593.

Plans and specifications may be inspected at the office of the Bunbury Water Board, Stephen Street, Bunbury for one month after the 17th August, 1979.

Dated this 6th day of August, 1979.

P. J. USHER,
Chairman.

SHIRE OF DUMBLEYUNG.

MUNICIPAL FUND.

STATEMENT OF RECEIPTS AND PAYMENTS FOR THE YEAR ENDED 30th JUNE, 1979.

Receipts.		\$
Rates	147 887	
Licenses	80 350	
Government Grants	199 509	
Income from Property	15 908	
Health Services	4 665	
Fines and Penalties	45	
Cemetery Income	162	
Vermin Control	23	
All Other Receipts	44 249	
Refunds	138	
		\$492 936

Administration:		Payments.
Staff	41 341	\$
Members	6 669	
Debt Service	32 393	
Public Works and Services	196 114	
Street Lighting	1 639	
Parks and Reserves	8 449	
Building Construction and Equipment	57 884	
Building Maintenance	23 486	
Water Supply	1 263	
Health Services	10 668	
Traffic Control	143	
Vermin Control	222	
Weed Control	1 444	
Bushfire Control	1 920	
Cemeteries	993	
Public Works Overheads Unallocated	2 170	
Plant, Machinery and Tools	51 524	
Plant Operation Costs Unallocated	12	
Road Signs	1 234	
Materials Unallocated	1 517	
M.R.D. Trust Fund	74 108	
Donations	1 787	
All Other Expenditure	16 009	
		\$532 989

SUMMARY.

Balance b/fwd 30/6/78	\$	70 283
Receipts 1978-79		492 936
		563 219
Payments 1978-79		532 989
Credit Balance 30/6/79		\$30 230

BALANCE SHEET AS AT 30th JUNE, 1979.

Assets.		\$
Current Assets	46 559	
Non-current Assets	8 218	
Fixed Assets	644 799	
		\$699 576

Liabilities.

Current Liabilities	\$	7 449
Non-current Liabilities		377
Deferred Liabilities		270 458
		\$278 284

1978-1979 SUMMARY.

Total Assets	\$	699 576
Total Liabilities		278 284
		\$421 292

Contingent Liability: The amount of interest included Loan Debentures issued payable over the life of the loan and not shown under the heading of Loan Liability is approximately \$238 277.00.

We certify that the following figures and particulars above are correct.

O. L. MOTT,
President.

K. J. LEECE,
Shire Clerk.

I have examined the books of account and applied audit checks to the financial transactions of the Shire of Dumbleyung for the financial year ended 30th June, 1979.

The accompanying financial statements are in my opinion, properly drawn up in accordance with the Local Government Act Accounting Directions so as to give a true and fair view of the state of affairs of the Shire of Dumbleyung at the 30th June, 1979, subject to the qualifications and/or observations contained in my separate report.

N. R. WOODS,
Government Inspector of Municipalities.

CITY OF STIRLING.

IT is hereby notified that Mr. John Harry Little, of 2 Benton Way, Warwick, and Mr. Ronald Thomas Ker, of 21 Granfield Way, Balga, have been appointed as:—

- (i) Rangers.
- (ii) Authorised Officers to exercise power under the Dog Act, 1976.
- (iii) Authorised Officers to exercise powers under section 665B of the Local Government Act, 1960-1978.

H. J. GLOVER,
Town Clerk.

CITY OF NEDLANDS.

Litter Inspector.

IT is hereby notified that Mr. Roger Sheels has been appointed Honorary Litter Inspector to the City of Nedlands as from 3rd August, 1979.

N. G. LEACH,
Town Clerk.

LOCAL GOVERNMENT ACT, 1960-1978.

City of Nedlands.

Memorandum of Imposing Rates.

To whom it may concern:

AT a meeting of the Nedlands City Council held on 2nd August, 1979, it was resolved that the rates and charges specified hereunder should be imposed on all rateable property within the district of the City of Nedlands in accordance with the provisions of the Local Government Act, 1960-1978.

Dated this 3rd day of August, 1979.

D. C. CRUICKSHANK,
Mayor.

N. G. LEACH,
Town Clerk.

Schedule of Rates and Charges Levied.

General Rate: 12.20 cents in the dollar on annual values.

Rubbish Charge: Rateable property \$27.50 per bin per annum for one removal weekly.

Non-rateable property \$43 per bin per annum for one removal weekly.

Interest: Interest of 10 per cent will be charged on rates which are outstanding 3 months after the issue of rate assessments; the interest charge not to apply to an entitled pensioner.

LOCAL GOVERNMENT ACT, 1960-1978.

Town of Northam.

Memorandum of Imposing Rates.

Section 550.

To Whom it May Concern:

AT a meeting of the Northam Town Council held on the 1st August, 1979, it was resolved that the rates specified hereunder should be imposed on all rateable property within the District of the Town of Northam for the period 1st July, 1979 to 30th June, 1980.

F. A. R. KILLICK,
Mayor.

Schedule.

General Rates: 24 cents in the \$ on annual values of all rateable land within the District.

Garbage Removal: \$25.00 per annum per bin for one removal per week.

Commercial Rubbish Disposal: Annual Fee based on 50 cents per cubic yard per annum.

Minimum Assessment Charge: Minimum charge of \$20 per assessment.

Borehole Hire Charge: \$10.00 for six months.

LOCAL GOVERNMENT ACT, 1960-1978 AND HEALTH ACT, 1911-1978.

Shire of Augusta-Margaret River.

Memorandum of Imposing Rates.

To whom it may concern:

AT a Meeting of the Augusta-Margaret River Shire Council held on 26th July, 1979, it was resolved that the rates specified hereunder should be imposed

on all rateable property within the Municipality in accordance with the Local Government Act, 1960-1978, and Health Act, 1911-1978.

Dated this 10th day of August, 1979.

A. P. HILLIER,
Shire President.

K. S. PRESTON,
Shire Clerk.

Schedule of Rates Levied.

General Rate: 1.0 cent in the dollar on Unimproved Value.

Minimum Rate: \$40.00 per Lot/Location on Rural Land or Townsite land.

Rubbish Removals: \$16.00 per annum for one standard regulation bin serviced weekly.

LOCAL GOVERNMENT ACT, 1960-1978.
HEALTH ACT, 1911-1978.

Shire of Brookton.

Memorandum of Imposing Rates.

To whom it may concern:

AT a meeting of the Brookton Shire Council held on 10th August, 1979, it was resolved that rates and charges specified hereunder should be imposed on all rateable property within the Shire of Brookton in accordance with the provisions of the Local Government Act, 1960-1978, and the Health Act, 1911-1978.

Dated this 13th day of August, 1979.

W. B. EVA,
President.

J. W. HUGHES,
Shire Clerk.

Schedule of Rates Levied.

General Rate:

West and East Wards:

4.18 cents in the dollar on Unimproved Values.

Central Ward:

8.9 cents in the dollar on Annual Values.

4.18 cents in the dollar on Unimproved Values.

Sewerage Rate:

Central Ward—Specified Area:

15 cents in the dollar on Annual Values.

Rubbish Charge:

\$20.00 per annum weekly removal of one standard bin.

LOCAL GOVERNMENT ACT, 1960-1978.

Shire of Upper Gascoyne.

Gascoyne Junction.

Memorandum of Imposing Rates.

To Whom it May Concern:

AT a meeting of the Upper Gascoyne Shire Council held on second August, 1979, it was resolved that the rates specified hereunder should be imposed on all rateable property within the district of the Municipality or (if the case so requires) within the following wards and special areas in accordance with the provisions of the Local Government Act, 1960-1978.

A. E. BAIN,
President.

M. C. LADHAMS,
Shire Clerk.

Schedule of Rates Levied.

General Rate in Townsites 10c in the \$ on annual rental values.

General Rate in Rural Areas 4c in the \$ on the unimproved values.

Minimum Rate \$20 Lot, Location; \$40 Tenement.

LOCAL GOVERNMENT ACT, 1960-1978 AND
HEALTH ACT, 1911-1976.

Shire of Irwin.

Memorandum of Imposing Rates.

To whom it may concern:

AT a meeting of the Irwin Shire Council held on the 1st August, 1979, it was resolved that the Rates and Charges Schedule hereunder should be imposed on all rateable property within the district and in accordance with the provisions of the Local Government Act, 1960-1978 and the Health Act, 1911-1976.

Dated this 3rd day of August, 1979.

J. B. FITZHARDINGE,
President.

J. PICKERING,
Shire Clerk.

Schedule of Rates Levied.

General Rate:

Unimproved Values: 2.47c in the dollar.

Unimproved Values Urban Farm Land; 1.3c in the dollar.

Minimum Rate Port Denison and Irwin Townsites: \$20.00 each lot.

Minimum Rate Dongara Townsite and Rural Areas: \$40.00 each lot.

Discount of 5% on current rates if paid before the 30th September, 1979.

Rubbish Charges: \$25.00 per annum (weekly service).

Penalty: A penalty of 10 per cent will be charged on all rates remaining unpaid after the 31st January, 1980.

LOCAL GOVERNMENT ACT, 1960-1978.

Shire of Katanning.

Memorandum of Imposing Rates.

To whom it may concern:

AT a meeting of the Katanning Shire Council held on Tuesday, 25th July, 1979, it was resolved that the rates as specified hereunder should be imposed on all rateable property within the Shire of Katanning in accordance with the provisions of the Local Government Act, 1960-1978.

Dated the 11th day of August, 1979.

T. S. RULAND,
Shire Clerk.

Schedule of Rates Levied.

Central Ward: 6.54 cents in the dollar on the unimproved value.

Rural Ward: 3.79 cents in the dollar on the unimproved value.

Sanitary Charges: \$140 per annum for each pan removed weekly. A discount of 25 per cent will be allowed for Pensioners who qualify for State Government rate discount.

Garbage Charge: \$26 per annum for one weekly removal of two household garbage containers.

Minimum Rate: Central Ward \$40 per lot; Rural Wards \$40 per assessment.

LOCAL GOVERNMENT ACT, 1960-1978
AND HEALTH ACT, 1911-1978.

Shire of Kalamunda.

Memorandum for Imposing Rates for Financial
Year 1979-80.

AT a meeting of the Shire of Kalamunda held on the 13th August, 1979, it was resolved that the rates and charges specified hereunder shall be imposed on all rateable property within the Municipality, in accordance with the provisions of the Local Government Act, 1960-1978 and the Health Act, 1911-1978.

Dated this 14th day of August, 1979.

S. P. WILLMOTT,
Shire President.

E. H. KELLY,
Shire Clerk.

Schedule of Rates and Charges Levied.

General Rate: 1.45 cents in the dollar on unimproved capital values.

Urban Farm Land Rate: 1.00 cent in the dollar on unimproved capital values on land declared urban farm land.

Minimum Rate: \$40 per annum.

Rubbish Charge: \$30 per annum (includes "no limit" on number of bins).

\$20 per annum Pensioner Service.

\$10 per annum for non serviced occupied property.

Commercial Service: \$2 per cubic yard with a minimum charge of \$40 per annum and those establishments making sole use of the bulk commercial service be charged a minimum rate of \$150 per annum.

LOCAL GOVERNMENT ACT, 1960-1978.

Shire of Mingenew.

Memorandum of Imposing Rates.

To Whom it May Concern:

AT a meeting of the Mingenew Shire Council held on the 3rd day of August, 1979, it was resolved that the rates specified hereunder should be imposed on all rateable property within the district of the Municipality in accordance with the provisions of the Local Government Act, 1960-1978.

Dated this 7th day of August, 1979.

R. O. HOLMES,
President.

G. O. McCracken,
Shire Clerk.

Schedule of Rates.

General Rate in Rural Areas: 2.93 cents in the dollar on the unimproved value.

Townsites:

Mingenew—22 cents in the dollar on the annual value.

Yandanooka—13 cents in the dollar on the annual value.

Minimum Rate:

Mingenew Townsite—\$12 per lot.

Yandanooka Townsite—\$5 per lot.

Discount: 10% on current rates paid in full on or before 30th September, 1979.

LOCAL GOVERNMENT ACT, 1960-1978
AND HEALTH ACT, 1911-1978.

Municipality of the Shire of Port Hedland.

Memorandum of Imposing Rates.

To Whom it may concern:

AT a meeting of the Council of the Shire of Port Hedland held on the 10th day of August, 1979, it was resolved that the rates and charges specified

hereunder be imposed on all rateable property within the district of the Municipality, for the financial year ending 30th June, 1980, in accordance with the provisions of the Local Government Act, 1960-1978 and the Health Act, 1911-1978.

Dated this 17th day of August, 1979.

P. H. LOCKYER,
President.

Schedule of Rates and Charges.

General Rates:

Gross Rental Values: 28 cents in the dollar.
Unimproved Values: 3 cents in the dollar.
Minimum Rate Charge: Twenty dollars (\$20) on any location lot or other piece of land.
Rubbish Charges: Forty dollars (\$40) per annum per standard service per week.
Builders Rubbish Charges: To be imposed when issuing building permits based on the estimated value of the building and charged in accordance with the following scale:—
Up to \$15 000—One dollar per \$1 000.
\$15 000 to \$30 000—Fifty cents per \$1 000.
Over \$30 000—Ten cents per \$1 000.

LOCAL GOVERNMENT ACT, 1960-1978, AND HEALTH ACT, 1911-1978.

Shire of Sandstone.

Memorandum of Imposing Rates and Charges.

To whom it may concern:

AT a meeting of the Council of the Shire of Sandstone held on the 28th day of July, 1979, it was resolved that the rates and charges specified hereunder should be imposed on all rateable property within the district of the Shire of Sandstone in accordance with the provisions of the above Acts.

Dated this 28th day of July, 1979.

P. D. LEFROY,
President.

Schedule of Rates and Charges.

General Rate:

22 cents in the dollar on annual values throughout the district;
5 cents in the dollar on annual values of mining tenements throughout the district;
8.75 cents in the dollar on unimproved values throughout the district;
9.5 cents in the dollar on unimproved values within the Prescribed Area (west of vermin proof fence).

Charges:

Sanitary Removals: \$40 per pan per annum.
Rubbish Removals: \$20 per service per annum.

LOCAL GOVERNMENT ACT, 1960-1978 AND HEALTH ACT, 1911-1978.

Shire of Swan.

Memorandum of Imposing Rates and Charges.

To whom it may concern:

AT a meeting of the Swan Shire Council held on the 8th August, 1979, it was resolved that the rates and charges specified hereunder should be imposed on all rateable property within the district of the Shire of Swan in accordance with the provisions of the abovementioned Acts.

Dated this 15th day of August, 1979.

L. D. MARSHALL,
President.

L. F. O'MEARA,
Shire Clerk.

Schedule of Rates and Charges Levied.

General Rate:

1.66c in the dollar on unimproved value.
20.4c in the dollar on gross rental value.

Urban Farmland Rating:

.83c in the dollar on unimproved value.

Differential Rating:

.86c in the dollar on unimproved value.

Minimum Rates:

\$40.00 for each separate location, lot or other piece of rateable land.

Sanitation and Rubbish Charges:

Rated properties \$31.00 per annum for 1 removal per week.

Non rated properties \$38.00 per annum for 1 removal per week.

Night Soil:

\$120.00 per annum for 1 removal per week.

LOCAL GOVERNMENT ACT, 1960-1978 AND HEALTH ACT, 1911-1978.

Shire of West Kimberley.

Memorandum of Imposing Rates and Charges.

To Whom it May Concern:

AT a meeting of the Shire of West Kimberley held on the 13th August, 1979, it was resolved that the rates and charges specified hereunder should be imposed on all rateable property within the Shire in accordance with the provisions of the Local Government Act, 1960-1978 and the Health Act, 1911-1978.

Dated this 13th day of August, 1979.

G. L. BROCKMAN,
President.

R. CHARLTON,
Shire Clerk.

Schedule.

General Rate:

Townsites—13 cents in the dollar on annual values.

Pastoral and rural areas including mining leases—8.5 cents in the dollar on annual values.

Minimum Rate—\$40.00 per assessment.

Rubbish Charge:

Domestic—\$60.00 per annum per twice weekly service of 2 bins.

Commercial—\$100.00 per annum for 15 bins per twice weekly service.

Bins in excess of 15, at 50 cents per bin.

Swill or wet refuse—\$2.00 per standard bin.

Note: A penalty of 10% will be charged on all rates outstanding as at 31st January, 1980 (as per section 550A of the Local Government Act).

LOCAL GOVERNMENT ACT, 1960-1978.

City of Gosnells.

Notice of Intention to Borrow.

Proposed Loans (No. 216) of \$100 000; (No. 217) of \$150 000; (No. 218) of \$100 000; (No. 219) of \$100 000; (No. 220) of \$150 000.

NOTICE is hereby given that the Council of the City of Gosnells proposes to borrow \$600 000 secured by the issue of debentures for the respective amounts on the following terms and for the purposes shown hereunder:—

Loan 216 of \$100 000: Purchase of Land for Recreation.

Loan 217 of \$150 000 and Loan 218 of \$100 000: Construction of Community Buildings and Reserves.

Loan 219 of \$100 000: Purchase of Plant and Motor Vehicles.

Loan 220 of \$150 000: Purchase of Land for Recreation (\$50 000), Construction of Road-works (\$100 000).

Total Loans \$600 000.

The Loans for the respective periods shown are repayable by half-yearly instalments of principal and interest, as follows:—

Loans 216 and 218: Repayable over 15 years to the Bank of New South Wales, Gosnells.

Loan 217: Repayable over 15 years to the Perth Building Society, Perth.

Loan 219: Repayable over 5 years to The Motor Vehicle Insurance Trust, Perth.

Loan 220: Repayable over 10 years at the Office of the City of Gosnells, 2120 Albany Highway, Gosnells.

Plans, specifications, estimates and the statements required under section 609 of the Local Government Act, 1960-1978, are open for inspection by ratepayers at the office of the Council during normal working hours for a period of thirty-five days after publication of this notice.

R. D. HARRIS,
Mayor.

G. WHITELEY,
Town Clerk.

LOCAL GOVERNMENT ACT, 1960-1978.

Town of Albany.

Notice of Intention to Borrow.

Proposed Loan (No. 193) of \$200 000.

IN accordance with section 610 of the above Act the Council of the Town of Albany gives notice that it proposes to borrow the above amount by the sale of a Single Debenture repayable over fifteen (15) years by equal half-yearly instalments of Principal and Interest at the office of the Council, York Street, Albany. Purpose—Road-works, Footpaths and Drainage.

A Statement as required by section 609 of the Act is available for inspection at the office of the Council during normal office hours for a period of 35 days after first publication of this Notice.

D. M. SIMPSON,
Mayor.

F. R. BRAND,
Town Clerk.

LOCAL GOVERNMENT ACT, 1960-1978.

Town of Albany.

Notice of Intention to Borrow.

Proposed Loan (No. 194) of \$50 000.

IN accordance with section 610 of the above Act the Council of the Town of Albany gives notice that it proposes to borrow the above amount by the sale of a Single Debenture repayable over fifteen (15) years by equal half-yearly instalments of Principal and Interest at the office of the Council, York Street, Albany.

Purpose—	\$
Footpaths Upgrading	8 000
Sporting Complex Drainage	42 000
	\$50 000

A Statement as required by section 609 of the Act is available for inspection at the office of the Council during normal office hours for a period of 35 days after first publication of this Notice.

D. M. SIMPSON,
Mayor.

F. R. BRAND,
Town Clerk.

LOCAL GOVERNMENT ACT, 1960-1978.

Town of Albany.

Notice of Intention to Borrow.

Proposed Loan (No. 195) of \$37 000.

IN accordance with section 610 of the above Act the Council of the Town of Albany gives notice that it proposes to borrow the above amount by the sale of a Single Debenture repayable over seven (7) years by equal half-yearly instalments of Principal and Interest at the office of the Council, York Street, Albany. Purpose—Purchase of Plant.

A Statement as required by section 609 of the Act is available for inspection at the office of the Council during normal office hours for a period of 35 days after first publication of this Notice.

D. M. SIMPSON,
Mayor.

F. R. BRAND,
Town Clerk.

LOCAL GOVERNMENT ACT, 1960-1978.

Town of Albany.

Notice of Intention to Borrow.

Proposed Loan (No. 196) of \$15 600.

IN accordance with section 610 of the above Act the Council of the Town of Albany gives notice that it proposes to borrow the above amount by the sale of a Single Debenture repayable over fifteen (15) years by equal half-yearly instalments of Principal and Interest at the office of the Council, York Street, Albany. Purpose—Road and Footpath Works.

A Statement as required by section 609 of the Act is available for inspection at the office of the Council during normal office hours for a period of 35 days after first publication of this Notice.

D. M. SIMPSON,
Mayor.

F. R. BRAND,
Town Clerk.

LOCAL GOVERNMENT ACT, 1960-1978.

Shire of Coolgardie.

Notice of Intention to Borrow.

Proposed Loan (No. 57) of \$9 000.

PURSUANT to section 610 of the Local Government Act, 1960-1978, the Shire of Coolgardie hereby gives notice that it intends to borrow money by the sale of Debenture or Debentures on the following terms for the following purposes: \$9 000 for a period of 7 years repayable at the office of the Council, Coolgardie in 14 half-yearly instalments of principal and interest. Purpose: Establishment of a grassed playing field (which will be half funded by Education Department) at Kambalda West.

Specifications and estimated cost as required by section 609 of the Act are open for inspection of Ratepayers at the office of the Council, Bayley Street, Coolgardie, during normal office hours for 35 days after publication of this notice.

Dated this 8th day of August, 1979.

D. P. MANNING,
President.

W. F. MOORE,
Shire Clerk.

LOCAL GOVERNMENT ACT, 1960-1978.

Shire of Coolgardie.

Notice of Intention to Borrow.

Proposed Loan (No. 59) of \$40 000.

PURSUANT to section 610 of the Local Government Act, 1960-1978 the Shire of Coolgardie hereby gives notice that it intends to borrow money by the sale of Debenture or Debentures on the following terms for the following purposes: \$40 000 for a period of 15 years repayable at the Office of the Council, Coolgardie in 30 half-yearly instalments of principal and interest. Purpose: Purchase of Club House, Buggy Room, House, Shed, etc., at the Kambalda Golf Course. Loan to be Self Supporting with repayments met by the Kambalda Country Club (Inc.).

Specifications and estimated cost as required by section 609 of the Act are open for inspection of ratepayers at the Office of the Council, Bayley Street, Coolgardie, during normal office hours for 35 days after publication of this notice.

Dated this 8th day of August, 1979.

D. P. MANNING,
President.W. F. MOORE,
Shire Clerk.

LOCAL GOVERNMENT ACT, 1960-1978.

Shire of Gingin.

Notice of Intention to Borrow.

Proposed Loan (No. 76) of \$30 000.

PURSUANT to section 610 of the Local Government Act, 1960-1978, the Gingin Shire Council hereby gives notice that it proposes to borrow money by the sale of a debenture on the following terms and for the following purpose: \$30 000.00 over a period of fifteen (15) years at the ruling rate of interest repayable to the Superannuation Board, 32 St. George's Terrace, Perth, by thirty equal half-yearly instalments of Principal and Interest. Purpose: Part cost of upgrading facilities at Guilderton Caravan Park.

The statement, plans and specifications required by section 609 are open for inspection by ratepayers at the office of the Council during normal business hours for a period of thirty five (35) days after the publication of this notice.

Dated this 3rd day of August, 1979.

B. W. ROE,
President.N. H. V. WALLACE,
Shire Clerk.

LOCAL GOVERNMENT ACT, 1960-1978.

Shire of Gingin.

Notice of Intention to Borrow.

Proposed Loan (No. 77) of \$40 000.00.

PURSUANT to section 610 of the Local Government Act, 1960-1978, the Gingin Shire Council hereby gives notice that it proposes to borrow money by the sale of a debenture on the following terms and for the following purpose: \$40 000.00 over a period of fifteen (15) years at the ruling rate of interest repayable to the Superannuation Board, 32 St. George's Terrace, Perth, by thirty equal half-yearly instalments of Principal and Interest. Purpose: Part-construction of Country Club facilities on Ledge Point Lot 456. The Ledge Point Country Club (Inc.) have undertaken to be responsible for the half-yearly loan repayments of this loan, therefore no general rate increase should be necessary.

The statement, plans and specifications required by section 609 are open for inspection by ratepayers at the Office of the Council during normal business hours for a period of thirty five (35) days after the publication of this notice.

Dated this 3rd day of August, 1979.

B. W. ROE,
President.N. H. V. WALLACE,
Shire Clerk.

LOCAL GOVERNMENT ACT, 1960-1978.

Shire of Gingin.

Notice of Intention to Borrow.

Proposed Loan (No. 78) of \$35 000.

PURSUANT to section 610 of the Local Government Act, 1960-1976 the Gingin Shire Council hereby gives notice that it proposes to borrow money by the sale of a debenture on the following terms and for the following purpose: \$35 000.00 over a period of fifteen (15) years at the ruling rate of interest repayable to the Superannuation Board, 32 St. George's Terrace, Perth, by thirty equal half-yearly instalments of Principal and Interest. Purpose: Part-construction of Country Club facilities on Ledge Point Lot 456. The Gingin Shire Council have undertaken to be responsible for the half-yearly loan repayments of this loan.

The statement, plans and specifications required by section 609 are open for inspection by ratepayers at the Office of the Council during normal business hours for a period of thirty five (35) days after the publication of this notice.

Dated this 3rd day of August, 1979.

B. W. ROE,
President.N. H. V. WALLACE,
Shire Clerk.

LOCAL GOVERNMENT ACT, 1960-1978.

Shire of Kalamunda.

Notice of Intention to Borrow.

Proposed Loan (No. 160) for \$117 000.

PURSUANT to sections 609 and 610 of the Local Government Act, 1960-1978, the Council of the Municipality of the Shire of Kalamunda hereby gives notice that it proposes to borrow money by the sale of a debenture or debentures on the following terms and for the following purposes: \$117 000 for a period of 10 years at the current rate of interest, repayable at the office of the Council, Kalamunda, by 20 half-yearly instalments of principal and interest. Purpose: Construction of Roads, Footpaths and Drainage.

Estimates and statements as required by section 609 are open for inspection by ratepayers at the office of the Council during office hours for a period of thirty-five (35) days after the publication of this notice.

Dated this 14th day of August, 1979.

S. P. WILLMOTT,
President.E. H. KELLY,
Shire Clerk.

LOCAL GOVERNMENT ACT, 1960-1978.

Shire of Kalamunda.

Notice of Intention to Borrow.

Proposed Loan (No. 161) for \$333 000.

PURSUANT to sections 609 and 610 of the Local Government Act, 1960-1978, the Council of the Municipality of the Shire of Kalamunda hereby gives notice that it proposes to borrow money by

the sale of a debenture or debentures on the following terms and for the following purposes: \$333 000 for the period of 10 years at the current rate of interest, repayable at the office of the Council, Kalamunda, by 20 half-yearly instalments of principal and interest. Purpose: Construction of Roads, Footpaths and Drainage.

Estimates and statements as required by section 609 are open for inspection by ratepayers at the office of the Council during office hours for a period of thirty-five (35) days after the publication of this notice.

Dated this 14th day of August, 1979.

S. P. WILLMOTT,
President.

E. H. KELLY,
Shire Clerk.

LOCAL GOVERNMENT ACT, 1960-1978.

Shire of Kalamunda.

Notice of Intention to Borrow.

Proposed Loan (No. 162) for \$137 000.

PURSUANT to sections 609 and 610 of the Local Government Act, 1960-1978, the Council of the Municipality of the Shire of Kalamunda hereby gives notice that it proposes to borrow money by the sale of a debenture or debentures on the following terms and for the following purposes: \$137 000 for the period of 15 years at the current rate of interest, repayable at the office of the Council, Kalamunda, by 30 half-yearly instalments of principal and interest. Purpose: Development of property, Parks and Reserves.

Estimates and statements as required by section 609 are open for inspection by ratepayers at the office of the Council during office hours for a period of thirty-five (35) days after the publication of this notice.

Dated this 14th day of August, 1979.

S. P. WILLMOTT,
President.

E. H. KELLY,
Shire Clerk.

LOCAL GOVERNMENT ACT, 1960-1978.

Shire of Kalamunda.

Notice of Intention to Borrow.

Proposed Loan (No. 164) for \$201 200.

PURSUANT to sections 609 and 610 of the Local Government Act, 1960-1978, the Council of the Municipality of the Shire of Kalamunda hereby gives notice that it proposes to borrow money by the sale of a debenture or debentures on the following terms and for the following purposes: \$201 200 for the period of 5 years at the current rate of interest, repayable at the office of the Council, Kalamunda, by 10 half-yearly instalments of principal and interest. Purpose: Purchase and Replacement of Plant.

Estimates and statements as required by section 609 are open for inspection by ratepayers at the office of the Council during office hours for a period of thirty-five (35) days after the publication of this notice.

Dated this 14th day of August, 1979.

S. P. WILLMOTT,
President.

E. H. KELLY,
Shire Clerk.

LOCAL GOVERNMENT ACT, 1960-1978.

Shire of Kalamunda.

Notice of Intention to Borrow.

Proposed Loan (No. 165) for \$200 000.

PURSUANT to sections 609 and 610 of the Local Government Act, 1960-1978, the Council of the Municipality of the Shire of Kalamunda hereby gives notice that it proposes to borrow money by the sale of a debenture or debentures on the following term and for the following purposes: \$200 000 for the period of 15 years at the current rate of interest, repayable at the office of the Council, Kalamunda, by 30 half-yearly instalments of principal and interest. Purpose: Construction of Forrestfield Library.

Estimates and statements as required by section 609 are open for inspection by ratepayers at the office of the Council during office hours for a period of thirty-five (35) days after the publication of this notice.

Dated this 14th day of August, 1979.

S. P. WILLMOTT,
President.

E. H. KELLY,
Shire Clerk.

LOCAL GOVERNMENT ACT, 1960-1978.

Shire of Mandurah.

Notice of Intention to Borrow.

Proposed Loan (No. 112) of \$30 000.

PURSUANT to section 610 of the Local Government Act, the Shire of Mandurah hereby gives notice that it proposed to borrow by sale of debentures on the following terms and conditions: Term: Loan to be for a term of seven years with interest at ruling Treasury rates repayable at the office of the Council in 14 half yearly instalments of principal and interest. Purpose: Purchase of Road Making Plant.

Specifications and estimates of costs thereof and statement as required by section 609 of the Act to be open for inspection at the Council Offices, Mandurah, during office hours for a period of 35 days after publication of the Notice of Intention to Borrow.

K. W. DONOHOE,
Shire Clerk.

D. C. TUCKEY,
President.

LOCAL GOVERNMENT ACT, 1960-1978.

Shire of Swan.

Notice of Intention to Borrow.

Proposed Loan (No. 44) of \$100 000.

PURSUANT to section 610 of the Local Government Act, 1960-1978, the Shire of Swan hereby gives notice that it proposes to borrow money by the Sale of Debentures on the following terms and for the following purposes: One Hundred Thousand Dollars for a period of five years repayable at the Office of the Council, Middle Swan, by ten equal half-yearly instalments of principal and interest. Purpose: Purchase of Plant.

Plans, specifications and estimates of costs as required by section 609 of the Act are open for inspection at the Office of the Council at Middle Swan during office hours for 35 days after publication of this notice.

Dated this 10th day of August, 1979.

L. F. O'MEARA,
Shire Clerk.

LOCAL GOVERNMENT ACT, 1960-1978.

Shire of Upper Gascoyne.

Notice of Intention to Borrow.

Proposed Loan (No. 19) of \$37 000.

PURSUANT to section 610 of the Local Government Act, 1960-1978, the Shire of Upper Gascoyne hereby gives notice of its intention to borrow money by the sale of a debenture on the following terms and for the following purposes: \$37 000 repayable over a period of fifteen (15) years in equal half yearly instalments of principal and interest.

Purpose:—	\$
Generating Plant	12 000
Mains Extension	23 000
Minor Capital Works	2 000
	37 000

Plans, specifications and estimates as required by section 609 of the Act are open for inspection by ratepayers at the Office of the Council during office hours for thirty five (35) days after publication of this notice.

Note: All repayments of principal and interest will be paid by the State Energy Commission.

Dated this 6th day of August, 1979.

A. E. BAIN,
President.

M. C. LADHAMS,
Shire Clerk.

LOCAL GOVERNMENT ACT, 1960-1978.

Shire of Wagin.

Notice of Intention to Borrow.

Proposed Loan (No. 100) of \$90 000.

PURSUANT to section 610 of the Local Government Act, 1960-1978, the Council of the Shire of Wagin hereby gives notice of its intention to borrow money by sale of a debenture, on the following terms and for the following purpose: \$90 000 for 20 years repayable at the Office of the Council, Wagin, by 40 equal half-yearly instalments of principal and interest. Purpose: Extensions of Sewerage mains in the Wagin Townsite and construction of an imhoff tank at the Wagin sewerage treatment plant.

Plans, specifications, estimates and statements required by section 609 are open for inspection by ratepayers at the Shire Office, Wagin, during normal office hours for a period of 35 days after publication of this notice.

Repayment of this loan will be met in full by the State Government and will therefore not be a charge against municipal rates.

Dated this 15th day of August, 1979.

E. R. BLIGHT,
President.

V. S. SPALDING,
Shire Clerk.

LOCAL GOVERNMENT ACT, 1960-1978.

City of Gosnells.

Proposed Loan (No. 215) of \$100 000.

PURSUANT to section 610 of the Local Government Act, 1960-1978, the Council of the City of Gosnells hereby gives notice that it proposes to borrow money by the sale of debentures on the following terms and for the following purpose: Proposed Loan No. 215 of \$100 000 for a period of 10 years, repayable to Bank of New South Wales, Gosnells, by half-yearly instalments of principal and interest. Purpose: Construction of Road-works.

Plans, specifications, estimates and the statement required under section 609 of the Local Government Act, 1960, are open for inspection by ratepayers at the office of the Council during normal working hours for a period of thirty-five days after publication of this notice.

R. D. HARRIS,
Mayor.

G. WHITELEY,
Town Clerk.

LOCAL GOVERNMENT ACT, 1960-1978.

Municipal Election.

Department of Local Government,
Perth, 21st August, 1979.

IT is hereby notified, for general information, in accordance with section 129 of the Local Government Act, 1960-1978, that the following person has been elected a Member of the undermentioned Municipality to fill the vacancy shown in the particulars hereunder:—

Date of Election; Member Elected: Surname; Christian Name; Ward; Occupation; How vacancy occurred: (a) Effluence of time; (b) Resignation; (c) Death; Name of Previous Member; Remarks.

City of Nedlands.

21/7/79; Kyle, Peter Arthur; Dalkeith; Solicitor; (b); Cruickshank, D. C.; Unopposed.

R. C. PAUST,
Secretary for Local Government.

LOCAL GOVERNMENT ACT, 1960-1978.

City of South Perth.

Loan.

Department of Local Government,
Perth, 8th August, 1979.

L.G. SP-3-8.

IT is hereby notified for public information that His Excellency the Governor has approved of the extensions and alterations to the South Perth Bowling Clubhouse on portion of Reserve A 1022 for the South Perth Bowling Club Inc. being declared a work and undertaking for which money may be borrowed under the provisions of Part XXVI of the Local Government Act, 1960-1978, by the South Perth City Council.

R. C. PAUST,
Secretary for Local Government.

LOCAL GOVERNMENT ACT, 1960-1978.

Town of Geraldton.

Loan.

Department of Local Government,
Perth, 8th August, 1979.

L.G. G-3-8A.

IT is hereby notified for public information that His Excellency the Governor has approved of the extensions to the Geraldton Surf Club buildings on Reserve 30063 for the Geraldton Surf Club Inc. being declared a work and undertaking for which money may be borrowed under the provisions of Part XXVI of the Local Government Act, 1960-1978, by the Geraldton Town Council.

R. C. PAUST,
Secretary for Local Government.

LOCAL GOVERNMENT ACT, 1960-1978.

Shire of Coolgardie.

Loan.

Department of Local Government,
Perth, 8th August, 1979.

L.G. CG-3-8A.

IT is hereby notified for public information that His Excellency the Governor has approved of the contribution to a joint project with the Education Department to establish grass playing fields on Lots 958 and 1061 being declared a work and undertaking for which money may be borrowed under the provisions of Part XXVI of the Local Government Act, 1960-1978, by the Coolgardie Shire Council.

R. C. PAUST,
Secretary for Local Government.

LOCAL GOVERNMENT ACT, 1960-1978.

Shire of Mundaring.

Loan.

Department of Local Government,
Perth, 8th August, 1979.

L.G. MG-3-8B.

IT is hereby notified for public information that His Excellency the Governor has approved of the review of Town Planning Scheme No. 1 being declared a work and undertaking for which money may be borrowed under the provisions of Part XXVI of the Local Government Act, 1960-1978, by the Mundaring Shire Council.

R. C. PAUST,
Secretary for Local Government.

LOCAL GOVERNMENT ACT, 1960-1978.

Shire of Harvey.

Loan.

Department of Local Government,
Perth, 8th August, 1979.

L.G. H-3-8.

IT is hereby notified for public information that His Excellency the Governor has approved of a contribution to the construction of a proposed Senior Citizens Centre on Lots 51 and 31 Uduc Road, Harvey, being declared a work and undertaking for which money may be borrowed under the provisions of Part XXVI of the Local Government Act, 1960-1978, by the Harvey Shire Council.

R. C. PAUST,
Secretary for Local Government.

LOCAL GOVERNMENT ACT, 1960-1978.

Town of Northam.

Sale of Land.

Department of Local Government,
Perth, 8th August, 1979.

L.G. N-4-6A.

IT is hereby notified for public information that His Excellency the Governor has consented under the provisions of section 266 of the Local Government Act, 1960-1978, to the sale by the Northam Town Council of Lot 349 Railway Avenue, being the whole of the land contained in Certificate of Title Volume 69 Folio 30A by public tender or auction.

R. C. PAUST,
Secretary for Local Government.

LOCAL GOVERNMENT ACT, 1960-1978.

Shire of Lake Grace.

Loan.

Department of Local Government,
Perth, 8th August, 1979.

L.G. 3.8B.

IT is hereby notified for public information that His Excellency the Governor has approved of the purchase of a generating plant for the Lake Grace Electricity Undertaking on behalf of the State Energy Commission being declared a work and undertaking for which money may be borrowed under the provisions of Part XXVI of the Local Government Act, 1960-1978 by the Lake Grace Shire Council.

R. C. PAUST,
Secretary for Local Government.

LOCAL GOVERNMENT ACT, 1960-1978.

Shire of Esperance.

Sale of Land.

Department of Local Government,
Perth, 8th August, 1979.

L.G. ES-4-6.

IT is hereby notified for public information that His Excellency the Governor has consented under the provisions of section 266 of the Local Government Act, 1960-1978, to the sale by the Esperance Shire Council of Lots 728-743 (inclusive), 746, 747 being the land contained in Certificates of Title Volume 1539 Folios 803-818 (inclusive), 821, 822 by public auction.

R. C. PAUST,
Secretary for Local Government.

LOCAL GOVERNMENT ACT, 1960-1978.

Shire of Mullewa.

Loan.

Department of Local Government,
Perth, 8th August, 1979.

L.G. MW-3-8.

IT is hereby notified for public information that His Excellency the Governor has approved of the construction of a house on Reserve 36157 for the Mullewa District Hospital Board being declared a work and undertaking for which money may be borrowed under the provisions of Part XXVI of the Local Government Act, 1960-1978, by the Mullewa Shire Council.

R. C. PAUST,
Secretary for Local Government.

LOCAL GOVERNMENT ACT, 1960-1978.

Shire of Harvey.

Sale of Land.

Department of Local Government,
Perth, 8th August, 1979.

L.G. H-4-6.

IT is hereby notified for public information that His Excellency the Governor has consented under the provisions of section 266 of the Local Government Act, 1960-1978, to the sale by the Harvey Shire Council of Lot 39 on Plan 12443 being the whole of the land contained in Certificate of Title Volume 1506 Folio 702 and directed that the Council may sell the land to Wagon Wheels Pty Ltd by private treaty.

R. C. PAUST,
Secretary for Local Government.

LOCAL GOVERNMENT ACT, 1960-1978.

Shire of Lake Grace.
Sale of Land.

Department of Local Government,
Perth, 8th August, 1979.

L.G. LG-4-6.

IT is hereby notified for public information that His Excellency the Governor has consented under the provisions of section 266 of the Local Government Act, 1960-1978, to the sale by the Lake Grace Shire Council of Lot 33 Bennett Street, Lake Grace, being the whole of the land contained in Certificate of Title Volume 807 Folio 60 and directed that the Council may sell the land to the Government Employees Housing Authority by private treaty.

R. C. PAUST,
Secretary for Local Government.

LOCAL GOVERNMENT ACT, 1960-1978.

Town of Claremont.
Lease of Land.

Department of Local Government,
Perth, 8th August, 1979.

L.G. CL-4-4A.

IT is hereby notified for public information that His Excellency the Governor has approved under the provisions of section 267 of the Local Government Act, 1960-1978, of the lease by the Claremont Town Council of Pt. Lot 150 being portion of the land contained in Certificate of Title Volume 1303 Folio 466 to the Claremont-Cottesloe Cricket Club Inc. for a period of three years and directed that the Council may so let the land without calling public tender.

R. C. PAUST,
Secretary for Local Government.

LOCAL GOVERNMENT ACT, 1960-1978.

Shire of Mount Marshall.
Sale of Land.

Department of Local Government,
Perth, 8th August, 1979.

L.G. MM-4-6B.

IT is hereby notified for public information that His Excellency the Governor has consented under the provisions of section 266 of the Local Government Act, 1960-1978, to the sale by the Mt. Marshall Shire Council of Lot 24 Rowlands Street, Beacon being the whole of the land contained in Certificate of Title Volume 1039 Folio 391 by public tender or auction.

R. C. PAUST,
Secretary for Local Government.

LOCAL GOVERNMENT ACT, 1960-1978.

Shire of Narrogin.
Lease of Land.

Department of Local Government,
Perth, 8th August, 1979.

L.G. NO-4-4.

IT is hereby notified for public information that His Excellency the Governor has approved under the provisions of section 267 of the Local Government Act, 1960-1978, of the lease by the Narrogin Shire Council of portion of Lot 36 Federal Street, Narrogin, being portion of the land contained in Certificate of Title Volume 411 Folio 169 to F. M., R. J. & D. K. Hancock and P. J. & A. N. Coll for a period of five years and directed that the Council may so let the land without calling public tender.

R. C. PAUST,
Secretary for Local Government.

LOCAL GOVERNMENT ACT, 1960-1978.

City of Gosnells.
Transfer of Land.

Department of Local Government,
Perth, 8th August, 1979.

L.G. GS-4-6D.

IT is hereby notified for public information that His Excellency the Governor has consented under the provisions of section 266 of the Local Government Act, 1960-1978, to the transfer by the Gosnells City Council of portions of Lot 1263 on Plan 2608(2), contained in Diagram 57214, and being portion of the land comprised in Certificate of Title Volume 262 Folio 27A to the Commissioners of the Rural and Industries Bank of Western Australia by private treaty.

R. C. PAUST,
Secretary for Local Government.

LOCAL GOVERNMENT ACT, 1960-1978.

Town of Kalgoorlie.
Special Overdraft.

Department of Local Government,
Perth, 8th August, 1979.

L.G. K-3-9.

IT is hereby notified for public information that His Excellency the Governor has approved under the provisions of section 600 (1) (c) of the Local Government Act, 1960-1978, of the Kalgoorlie Town Council obtaining an advance of \$17 500 from a bank by means of a special overdraft for the purpose of assisting the Goldfields Women's Refuge Association to establish a Women's Refuge on the Goldfields.

R. C. PAUST,
Secretary for Local Government.

LOCAL GOVERNMENT ACT, 1960-1978.

Shire of Boulder.
Transfer of Land.

Department of Local Government,
Perth, 8th August, 1979.

L.G. BD-4-6.

IT is hereby notified for public information that His Excellency the Governor has consented under the provisions of section 266 of the Local Government Act, 1960-1978, to the transfer by the Boulder Shire Council of South Boulder Lot 1727 being the land contained in Crown Lease 6547/153 to the Crown.

R. C. PAUST,
Secretary for Local Government.

LOCAL GOVERNMENT ACT, 1960-1978.

Shire of Esperance.
Overdraft.

Department of Local Government,
Perth, 8th August, 1979.

L.G. ES-3-9.

IT is hereby notified for public information that His Excellency the Governor has approved under the provisions of section 600 of the Local Government Act, 1960-1978, of the Esperance Shire Council obtaining an advance of up to \$387 000 from a bank by means of a Special overdraft to implement Stage 1 of its Town Planning (Guided Development) Scheme No. 18 and for land acquisitions in Stages 2 and 3 of the Scheme.

R. C. PAUST,
Secretary for Local Government.

LOCAL GOVERNMENT ACT, 1960-1978.

Department of Local Government,
Perth, 8th August, 1979.

HIS Excellency the Governor in Executive Council, acting under the Local Government Act, 1960-1978, has been pleased to make the regulations set out in the schedule hereunder.

R. C. PAUST,
Secretary for Local Government.

Schedule.

REGULATIONS.

- Principal regulations. 1. In these regulations the Local Government (Long Service Leave) Regulations published in the *Government Gazette* on the 16th December, 1977 are referred to as the principal regulations.
- Reg. 12 amended. 2. Subregulation (2) of regulation 12 of the principal regulations is amended by deleting paragraph (d) and inserting in lieu thereof a paragraph as follows—
(d) one member who shall be appointed in writing by the Minister and who shall be Chairman.

SMALL CLAIMS TRIBUNALS ACT, 1974.

Department of Labour and Industry,
Perth, 8th August, 1979.

IT is hereby notified for general information that His Excellency the Governor acting under the provisions of section 5 of the Small Claims Tribunals Act 1974 has been pleased to appoint as part-time referees of the Small Claims Tribunal Peter Donald Blaxell, Arthur Charlton, Patrick Connaughton, Roger Anthony Macknay and Clement John O'Sullivan for a term of three years from the 8th August, 1979.

B. R. COLCUTT,
Acting Under Secretary for
Labour and Industry.

remains in hospital, provided that this rate shall be regarded as a maximum rate and the rate in each case shall not exceed the general rate chargeable for treatment in cases other than workers' compensation cases in a public ward bed in a public hospital, or a ward bed in a private hospital;

- (2) for outpatient attendance fee the sum of Ten Dollars (\$10.00) per treatment;
- (3) for operating theatre fees, such amount as would normally be payable to the hospital concerned in cases other than workers' compensation cases, or in a public hospital the sum of Twelve Dollars (\$12.00).

Passed by a resolution of the Workers' Compensation Board at a meeting of the said Board held on the 31st day of July 1979.

NEWTON W. MEWS,
Chairman.

W. P. MARK,
Member.

P. L. J. NORRIS,
Member.

INDUSTRIAL ARBITRATION ACT, 1912.

Department of Labour and Industry,
Perth, 13th August, 1979.

IT is hereby notified for public information that His Excellency the Governor in Executive Council, has approved under the provisions of section 106 of the Industrial Arbitration Act, 1912, the appointment of Daniel Joseph Cloghan and Leonard Albert Bland as Industrial Inspectors for the purpose of securing the observance of the provisions of the Act and Awards and Agreements and has approved of the cancellation of the appointment of Glynn Leighton Morgan as an Industrial Inspector.

B. R. COLCUTT,
Acting Under Secretary
for Labour and Industry.

CORRIGENDUM

AGRICULTURE AND RELATED RESOURCES PROTECTION ACT, 1976-1978.

IN *Government Gazette* No. 42 dated 6th July, 1979, on page 1858, an error appeared under Zone 10 for the name "Raymond Charles Lees" read "Raymond Alan Lees".

9th August, 1979.

E. N. FITZPATRICK,
Chairman,
Agriculture Protection Board of W.A.

WORKERS' COMPENSATION ACT, 1912-1978.

Hospital Charges.

WHEREAS under the provisions of paragraph (d) of the proviso to paragraph (c) of Clause 1 of the First Schedule to the Workers' Compensation Act 1912-1978, it is enacted that the compensation payable to an injured worker to cover hospital charges shall not exceed that from time to time determined by the Workers' Compensation Board: Now, therefore, the Board in exercise of the power conferred by the Act, doth hereby determine that as from the 1st day of September 1979 the hospital charges referred to in proviso (d) to paragraph (c) of Clause 1 of the First Schedule to the Workers' Compensation Act 1912-1978 shall not exceed—

- (1) Sixty Six Dollars (\$66.00) per day for hospitals wherever situated while the injured worker necessarily and properly

PUBLIC EDUCATION ENDOWMENT ACT, 1909-1970.

Office of the Minister for Education,
Perth, 17th August, 1979.

HIS Excellency the Governor in Executive Council, acting under the provisions of section 7 of the Public Education Endowment Act, 1909-1970, has been pleased to approve of the exchange by the Trustees of the Public Education Endowment of land described as Cottesloe Lot 162 comprising reserve No. 9299 described in Certificate of Title Volume 815, Folio 144, vested in the Trustees of the Public Education Endowment pursuant to section 4 of the Act, and the transfer of the land to the Crown free of all trusts.

P. V. JONES,
Minister for Education.

EDUCATION ACT, 1928-1977.

Education Department,
Perth, 17th August, 1979.

THE Minister for Education, acting under the Education Act, 1928-1977, has been pleased to make the regulations set out in the schedule hereunder.

D. MOSSENSON,
Director-General of Education.

Schedule.

REGULATIONS.

- Principal regulations. 1. In these regulations the Education Act Regulations, 1960, as reprinted and published in the *Government Gazette* on the 19th March, 1971 pursuant to the Reprinting of Regulations Act, 1954, and amended from time to time thereafter by notices so published, are referred to as the principal regulations.
- Reg. 40 revoked and re-enacted. 2. Regulation 40 of the principal regulations is revoked and the following regulation substituted—
40. (1) A principal or teacher shall compile, furnish and maintain such returns and registers as he is required to compile, furnish and maintain according to any instructions relating to the returns and registers published in the *Education Circular* from time to time.
- (2) A principal or teacher shall promptly and properly reply to any official correspondence or to any Departmental notice which requires a reply from him connected with his employment and functions as a teacher that is addressed to him.
- Reg. 134 revoked and re-enacted. 3. Regulation 134 of the principal regulations is revoked and the following regulation substituted—
134. (1) A teacher who—
- disobeys or disregards a lawful order made or given by or on behalf of the Director-General;
 - fails to comply with or contravenes any of the provisions of the Act or these regulations;
 - is absent from school without leave;
 - wilfully makes a false entry in a return or register;
 - engages in disgraceful or improper conduct, whether during or connected with his employment and functions as a teacher or not;
 - is inefficient or incompetent and such inefficiency or incompetence appears to arise from causes within his own control,
- is guilty of misconduct and is liable to be dismissed.
- (2) Where it appears to the Director-General that a teacher may be guilty of misconduct the Director-General shall cause an inquiry to be held by an officer holding or acting in a position that is not less than the position of Superintendent.
- (3) It is not necessary for an inquiry under subregulation (2) of this regulation to be formal but the teacher shall be informed of the nature of the alleged misconduct and be given an opportunity of furnishing an explanation in relation thereto.
- (4) Where—
- an inquiry is being held under subregulation (2) of this regulation; or
 - a teacher has been charged with an offence against any other Act and it appears to the Director-General that if the teacher is convicted of the charge the offence may be such as to constitute misconduct by the teacher,
- the Director-General may suspend the teacher from duty.
- (5) Where as a result of an inquiry under this regulation the Director-General determines that a teacher is guilty of misconduct he may—
- by order in writing impose one or more of the following punishments on the teacher, namely—
 - a reprimand;
 - a fine not exceeding two hundred dollars;
 - transfer the teacher at his own expense;
 - reduce the teacher's salary grade;
 - reduce the teacher from one position to another carrying a lower salary or remuneration; or
 - make a report and recommendation to the Minister that the teacher be dismissed.
- (6) Upon considering the report and recommendation of the Director-General made pursuant to paragraph (b) of subregulation (5) of this regulation and the explanation (if any) given by the teacher pursuant to subregulation (3) of this regulation the Minister may order in writing that the teacher be dismissed and the order has effect accordingly.
- (7) A fine imposed pursuant to this regulation may be recovered—
- by deduction from the salary of the teacher; or
 - in like manner to a fine imposed by a justice under the Justices Act, 1902.

STATE TENDER BOARD OF WESTERN AUSTRALIA.

Tenders for Government Supplies

Date of Advertising	Schedule No.	Supplies Required	Date of Closing
1979			1979
July 27	460A/1979	Single Side Band Radio Transceivers (50 only) and Equipment—P.W.D.	Aug. 23
Aug. 3	473A/1979	Hospital Furniture—Group 4 —Trolleys—Couches—Lockers (1 Year Period)—P.W.D.	Aug. 23
Aug. 3	485A/1979	Crushed Rock Screenings (Approx. 8 690 m ³)—M.R.D.	Aug. 23
Aug. 10	514A/1979	High Voltage Switchboard (1 only) for Agriculture Department Block "E"—Public Works Department	Aug. 23
Aug. 10	515A/1979	Power Transformer (1 only) for Agriculture Department Block "E"—Public Works Department	Aug. 23
Aug. 10	516A/1979	Medium Voltage Site Main Switchboard (1 only) and Metering Cubicle (1 only) for Education Department Office, West Perth—Public Works Department	Aug. 23
Aug. 10	518A/1979	Sign Panels and Sign Support Posts—Main Roads Department	Aug. 23
Aug. 3	472A/1979	Magnetic Flowmeters for Canning Vale Ground Water Recharge Plant—M.W.B.	Aug. 30
Aug. 3	484A/1979	Brushes for Painters Use (1 Year Period)—Various Departments	Aug. 30
Aug. 3	487A/1979	Locomotive Wheels (250 Only)—Westrail	Aug. 30
Aug. 10	499A/1979	Dustless Chalk (1 year period)—Education Department	Aug. 30
Aug. 10	517A/1979	Office Furniture—Wood—Group 1—Various Departments	Aug. 30
Aug. 10	519A/1979	Domestic Washing Machines (1 year period)—Various Departments	Aug. 30
Aug. 10	520A/1979	Crushed Rock Screenings (approx. 13 500 m ³)—Main Roads Department	Aug. 30
Aug. 10	521A/1979	Sterile Disposable Blood Transfusion Sets (1 year period)—Royal Perth Hospital and Government Stores	Aug. 30
Aug. 17	528A/1979	Crushed Aggregate (Approx. 76 560 m ³) and Rock Spalls (Approx. 1 200 m ³) for Kimberley and Pilbara Regions—M.R.D.	Aug. 30
July 6	420A/1979	Road Lining Machine Platform (1 only)—M.R.D.	Sept. 6
July 13	433A/1979	Sludge Collection Equipment for Primary Sedimentation Tanks at Point Peron Wastewater Treatment Plant—M.W.B.	Sept. 6
July 20	439A/1979	Control Valve System (18 valves) for Canning Vale Effluent Recharge Scheme—M.W.B.	Aug. 6
Aug. 10	497A/1979	Sluice Valves (400 mm to 900 mm) (46 only)—Metropolitan Water Board	Sept. 6
Aug. 10	498A/1979	Magnetic Flow Meter Systems (approx. 8 only) (2 year period)—Public Works Department	Sept. 6
Aug. 10	501A/1979	Suction Road Sweeper (1 only)—Main Roads Department	Sept. 6
Aug. 17	522A/1979	Frozen Peas (1 Year Period)—Various Departments	Sept. 6
Aug. 17	524A/1979	Fish (1 Year Period)—Various Departments	Sept. 6
Aug. 17	525A/1979	Slow Breaking Anionic Bitumen Emulsion (Approx. 255 000 Litres)—Albany Division—M.R.D.	Sept. 13
Aug. 17	526A/1979	X-Ray Generator (1 Only); X-Ray Tube Units (2 Only); H.T. Cables; Automatic Exposure Control (1 Only); Ceiling Mounted Tube (1 Only) for the Narrogin Regional Hospital—Medical Department	Sept. 13
Aug. 17	527A/1979	Infrared Reflectance Analyser (1 Only)—Department of Agriculture	Sept. 13
SERVICE REQUIRED			
Aug. 3	486A/1979	Charter of Two Helicopters for Donkey Control in Kimberleys between September 24, 1979 and November 6, 1979—A.P.B.	Aug. 23

For Sale by Tender

Date of Advertising	Schedule No.	For Sale	Date of Closing
1979			1979
Aug. 3	474A/1979	Holden 1 Tonne Flat Top Truck (MRD 2037) at Kununurra	Aug. 23
Aug. 3	478A/1979	Toyota FJ45 Utility (UQS 808) and Toyota FJ45 Van (UQS 726) at Kununurra	Aug. 23
Aug. 3	481A/1979	1975 Holden HJ Station Sedan (UQS 507) at Derby	Aug. 23
Aug. 3	482A/1979	1973 Bedford 1½ Ton Truck (UQN 935) at Kununurra	Aug. 23
Aug. 3	483A/1979	1976 Dodge 1500 Kg Truck (UQX 760) and 1977 Holden HX 1 Tonne Truck (UQZ 440) at Geraldton	Aug. 23
Aug. 3	488A/1979	Bedford 3 Tonne Table Top Truck (UQP 715) at Derby	Aug. 23
Aug. 3	490A/1979	1961 Holden FC Sedan at Mount Barker	Aug. 23
Aug. 3	491A/1979	Assorted Used Tyres, Batteries, Drills, Rifles, Villiers Pumps, Knapsack Sprayers, Car Refrigerators and Winches at South Perth	Aug. 23
Aug. 3	492A/1979	Assorted Metal Fasteners, Hardware, Fittings and Equipment at Fremantle	Aug. 23
Aug. 3	493A/1979	1974 Dodge VJ Utility (UQP 868) at Port Hedland	Aug. 23
Aug. 3	494A/1979	Machine Handcock Woodwork Combination (1 Only) at Bunbury	Aug. 23
Aug. 3	495A/1979	1970 Volkswagen Kombi Van (UQQ 527) at Denmark	Aug. 23
Aug. 3	496A/1979	Scrap Steel (Approx. 150 Tonnes) at Northam	Aug. 23
Aug. 10	500A/1979	1975 Holden Station Sedans (UQS 138 and UQR 042) at Exmouth	Aug. 23
Aug. 10	508A/1979	1977 Ford XC V8 Sedan (RTA 022) (Extensive accident damage; Recalled) at East Fremantle	Aug. 23
Aug. 10	510A/1979	Used Car, Truck and Wheelbarrow tyres (194 only) at South Perth	Aug. 23
Aug. 10	511A/1979	1972 Ford K1110 Tip Truck (MRD 340); 1973 Ford Transit Van (MRD 502) and 1974 Dodge D5N Truck (MRD 775) at East Perth	Aug. 23
Aug. 10	512A/1979	Resistor Starters (2 only); Vertical Flange Slipring Motors (2 only); Squirrel Cage Electric Motors (2 only) Slipring Electric Motor (1 only); and Electric DC Motor (1 only) at East Perth	Aug. 23
Aug. 10	502A/1979	1976 Holden HX 1 Tonne Table Top Truck (UQZ 554) at Port Hedland	Aug. 30

STATE TENDER BOARD OF WESTERN AUSTRALIA—*continued.**For Sale by Tender—continued*

Date of Advertising	Schedule No.	For Sale	Date of Closing
1979			1979
Aug. 10	503A/1979	1975 Toyota Land Cruiser Van (UQR 424) at Kalgoorlie (Recalled)	Aug. 30
Aug. 10	504A/1979	1976 Holden HX 1 Tonne Utility (UQZ 103) at Karratha (Recalled)	Aug. 30
Aug. 10	505A/1979	Obsolete Paper Stock at Wembley	Aug. 30
Aug. 10	506A/1979	1975 Land Rover Utility (UQR 711) at Broome	Aug. 30
Aug. 10	507A/1979	Chamberlain Super 90 Tractor (MRD 812) at Kununurra	Aug. 30
Aug. 10	509A/1979	1976 Falcon XC Station Sedan (UQZ 614) at Broome	Aug. 30
Aug. 10	513A/1979	1976 Falcon XC Station Sedan (UQY 975) 1976 Falcon XC Sedan (UQZ 604); 1976 Falcon XC Utility (UQZ 613) and 1976 Falcon XC Station Sedan (UQZ 615) at Derby	Aug. 30
Aug. 17	523A/1979	Dodge VJ Utility (UQX 503) at Kununurra	Sept. 6
Aug. 17	529A/1979	1975 Holden HJ Station Sedan (UQX 174) and 1976 Holden HJ Station Sedan (UQX 922) at Carnarvon	Sept. 6
Aug. 17	530A/1979	1974 Ford F100 Utility (UQQ 936) (Re-Called) at Kalgoorlie	Sept. 6
Aug. 17	531A/1979	1974 Land Rover Utility (UQQ 853) at Wyndham	Sept. 6
Aug. 17	532A/1979	CFS 250 Bedford Panel Van (XQC 222) at Geraldton	Sept. 6
Aug. 17	533A/1979	1975 Chevrolet Table Top Truck (UQX 445) (Re-Called) at Derby	Sept. 6
Aug. 17	534A/1979	1975 Toyota Land Cruiser Van (UQR 736) (Re-Called) at Derby	Sept. 6

Tenders addressed to the Chairman, State Tender Board, 74 Murray Street, Perth, will be received for the abovementioned schedules until 10 a.m. on the dates of closing.

Tenders must be properly endorsed on envelopes otherwise they are liable to rejection.

Tender forms and full particulars may be obtained on application at the Tender Board Office, 74 Murray Street, Perth and at points of inspection.

No Tender necessarily accepted.

B. E. CORBOY,
Chairman, Tender Board.

GOVERNMENT PRINTING OFFICE OF W.A.

TENDERS FOR GOVERNMENT PRINTING

Tenders are invited for the supply of the undermentioned stores.

Tenders close at Wembley, at 10.00 a.m. on 27/8/79

Tender No.	Description	Size
CP 6248	15 000 Forms	297 x 630 mm
CP 6250	200 Books of 100 in duplicate	297 x 210 mm
CP 6253	25 Books of 40 in quadruplicate	297 x 210 mm
CP 6252	50 Books of 100 (2pp)	375 x 335 mm
CP 6254	50 Books of 100 in duplicate	297 x 210 mm
CP 6255	150 000 1115/3-Part Continuous	11 x 15 in.
CP 6258	25 000 4-Part Fanapart	240 x 200 mm
CP 6259	1 000 Books in duplicate	164 x 210 mm
CP 6260	20 Pads of 50 leaves	203 x 330 mm

SPECIAL NOTE—STOCK:

Tenderers are requested to specify—

1. Country of origin.
2. Brand or make of material.
3. In this contract preference may be given to W.A. or other Australian made stocks in accordance with Government Policy.

ACCEPTANCE OF TENDERS

Tender No.	Particulars of Stores	Successful Tenderer	Amount
			\$
CP 6174	30 000 1-Part Continuous Forms	Barclay and Sharland	317.00
CP 6173	6 000 3-Part Continuous Forms	Barclay and Sharland	689.00
CP 6171	4 000 Sheets 3-Part Continuous	Barclay and Sharland	386.00
CP 6169	100 Books of 50 in quadruplicate	Port Print	514.00
CP 6167	1 500 Books in triplicate	Port Print	1 340.00
CP 6166	50 Books in triplicate	Port Print	155.00
CP 6168	4 000 Books of 4pp and Cover	Sands & McDougall	1 310.00
CP 6165	100 Books in triplicate	Swan Print	220.00
CP 6164	80 Pads in duplicate	Swan Print	150.00
CP 6156	50 Pads in triplicate	Swan Print	170.00
CP 6155	100 Books in duplicate	Port Print	377.00
CP 6153	1 500 Pads of 50 leaves	Swan Print	598.00
CP 6150	40 Books of 50 in duplicate	Port Print	89.00
CP 6152	200 000 Continuous Pay Envelopes	Moore Paragon	3 390.00

GOVERNMENT PRINTING OFFICE OF W.A.—*continued.*ACCEPTANCE OF TENDERS—*continued*

Tender No.	Particulars of Stores	Successful Tenderer	Amount
			\$
CP 6157	500 Books in quadruplicate	Compact Print	584.00
CP 6154	350 Books in quadruplicate	Compact Print	780.00
CP 6149	100 Pads of 100 in quadruplicate	Cameo Graphics	854.00
CP 6146	100 Books in duplicate	Swan Print	174.00
CP 6145	750 Books in triplicate	Swan Print	710.00
CP 6144	100 Books of 50 in duplicate	Swan Print	110.00
CP 6193	12 000 1-Part Continuous Forms	Moore Paragon	2 063.00
CP 6192	60 000 1-Part Continuous Forms	Barclay and Sharland	1 986.00
CP 6191	300 Books of 50 in quadruplicate	J. Pilpel & Co.	598.52
CP 6188	2 000 Books of 50 in duplicate	Compact Print	2 000.00

WILLIAM C. BROWN,
Government Printer.

WESTERN AUSTRALIAN GOVERNMENT RAILWAYS COMMISSION

Tenders for Supply

Date of Advertising	Contract No.	Supply Required	Date of Closing
24th May 1979	9692	6 or 9 or 13 Narrow Gauge Locomotives	11th Oct. 1979

Tenders addressed the Comptroller of Stores, Westrail, Post Office Box 40 Midland 6056 will be received until noon on the date of closing.

Tender documents and drawings are available on written application to the Comptroller of Stores at the above postal address or may be picked up at Stores Branch, Montreal Road, Midland.

No tender necessarily accepted.

C. H. MENAGH,
Comptroller of Stores.

APPOINTMENTS.

(Under Section 6 of the Registration of Births, Deaths and Marriages Act, 1961-1975.)

Registrar General's Office,
Perth, 9th August, 1979.

THE following appointments have been approved:—

R.G. No. 30/72.—Mr. Alan Lloyd Jaques has been appointed as District Registrar of Births, Deaths and Marriages for the Wellington Registry District to maintain an office at Bunbury during the absence on leave of Mr. O. M. Smith. This appointment dated from 3rd August, 1979.

R.G. No. 71/72.—Sergeant Allan Frederick Stewart has been appointed as Assistant District Registrar of Births and Deaths for the Wellington Registry District to maintain an office at Donnybrook during the absence on leave of Sergeant F. W. J. Mott. This appointment dates from 13th August, 1979.

E. C. RIEBELING,
Registrar General.

Commonwealth of Australia.

PETROLEUM (SUBMERGED LANDS)
ACT, 1967-1974.

State of Western Australia.

PETROLEUM (SUBMERGED LANDS)
ACT, 1967.

Notice of Grant of Exploration Permit.

Department of Mines,
Perth, 8th August, 1979.

EXPLORATION Permit WA-128-P has been granted to C.N.W. Oil (Australia) Pty. Ltd., Cultus Oil & Gas Pty. Ltd., York Resources N.L. all of Eagle House, 7th Floor, 10 William Street, Perth, W.A. 6000 and Archean Investments Limited of 8th Floor, 139 Macquarie Street, Sydney, N.S.W. 2000, to have effect for a period of six years from the 8th day of August, 1979.

ANDREW MENSAROS,
Designated Authority.

Commonwealth of Australia.

PETROLEUM (SUBMERGED LANDS)
ACT, 1967-1974.

State of Western Australia.

PETROLEUM (SUBMERGED LANDS)
ACT, 1967.

Notice of Grant of Exploration Permits.

Department of Mines,
Perth, 9th August, 1979.

EXPLORATION Permits WA-125-P and WA-126-P have been granted to Esso Exploration and Production Australia Inc. of 127 Kent Street, Sydney, New South Wales 2000 and Hematite Petroleum Proprietary Limited of 140 William Street, Melbourne, Victoria 3000, each to have effect for a period of six years from the 9th day of August, 1979.

ANDREW MENSAROS,
Designated Authority.

State of Western Australia.

PETROLEUM ACT, 1967.
(Section 37.)

Notice of Grant of Exploration Permit.

Department of Mines,
Perth, 8th August, 1979.

EXPLORATION permit No. 129 has been granted to Home Oil Australia Limited of 2300 Home Oil Tower, 324 Eighth Avenue S.W. Calgary, Alberta, Canada, T2P 2Z5; Occidental Exploration and Production Company of 5000 Stockdale Highway, Bakersfield, California, 93309, United States of America; Alberta Eastern Gas (1978) Ltd. of 900-333 Fifth Avenue S.W. Calgary, Alberta, Canada, T2P 3B6 and Vamgas Ltd. of 151 Flinders Street, Melbourne, Victoria, 3000, Australia, to have effect for a period of five years from the 8th day of August, 1979.

ANDREW MENSAROS,
Minister for Mines.

MINING ACT, 1904.

(Regulation 180.)

Warden's Office,
Broome, 4th May, 1979.

TAKE notice that it is the intention of the Warden of the Goldfield or Mineral Field mentioned hereunder, on the date mentioned, to issue out of the Warden's Court an order authorising the cancellation of registration of the undermentioned Mining Tenements in accordance with Regulation 180 of the Mining Act, 1904. An order may issue in the absence of the registered holder but should he desire to object to such order he must, before the date mentioned, lodge at the Warden's Office an objection containing the grounds of such objection, and, on the date mentioned, the Warden will proceed to hear and determine the same, in accordance with the evidence then submitted.

D. A. McCANN,
Warden.

To be heard at the Warden's Court, Broome, on Friday the 24th day of August, 1979.

No.; Name of Registered Holder; Address; Reason for Cancellation.

WEST KIMBERLEY GOLDFIELD.

Mineral Claims.

- 04/1300—Gray, Bruce William; Anna Plains Station, Port Hedland; non-payment of rent.
Norton, Kenneth Maxwell; Port Hedland; non-payment of rent.
DePledge, Joseph Anthony; Mandora Station, Port Hedland; non-payment of rent.
- 04/1301—Gray, Bruce William; Anna Plains Station, Port Hedland; non-payment of rent.
Norton, Kenneth Maxwell; Port Hedland; non-payment of rent.
DePledge, Joseph Anthony; Mandora Station, Port Hedland; non-payment of rent.
- 04/1319—Gray, Bruce William; Anna Plains Station, Port Hedland; non-payment of rent.
Norton, Kenneth Maxwell; Port Hedland; non-payment of rent.
DePledge, Joseph Anthony; Mandora Station, Port Hedland; non-payment of rent.
- 04/2409—Johnston, Warwick Graham; P.O. Box 63, Kununurra; non-payment of rent.
Johnston, Beverley Nonia; P.O. Box 63, Kununurra; non-payment of rent.
Munster, Roy Thomas; P.O. Box 63, Kununurra; non-payment of rent.
- 04/2410—Johnston, Warwick Graham; P.O. Box 63, Kununurra; non-payment of rent.
Johnston, Beverley Nonia; P.O. Box 63, Kununurra; non-payment of rent.
Munster, Roy Thomas; P.O. Box 63, Kununurra; non-payment of rent.
- 04/2411—Johnston, Warwick Graham; P.O. Box 63, Kununurra; non-payment of rent.
Johnston, Beverley Nonia; P.O. Box 63, Kununurra; non-payment of rent.
Munster, Roy Thomas; P.O. Box 63, Kununurra; non-payment of rent.
- 04/2412—Johnston, Warwick Graham; P.O. Box 63, Kununurra; non-payment of rent.
Johnston, Beverley Nonia; P.O. Box 63, Kununurra; non-payment of rent.
Munster, Roy Thomas; P.O. Box 63, Kununurra; non-payment of rent.
- 04/2452—Amax Iron Ore Corporation; 200 St. George's Terrace, Perth; non-payment of rent.
- 04/2453—Amax Iron Ore Corporation; 200 St. George's Terrace, Perth; non-payment of rent.
- 04/2454—Amax Iron Ore Corporation; 200 St. George's Terrace, Perth; non-payment of rent.
- 04/2455—Amax Iron Ore Corporation; 200 St. George's Terrace, Perth; non-payment of rent.
- 04/2457—Amax Iron Ore Corporation; 200 St. George's Terrace, Perth; non-payment of rent.
- 04/2458—Amax Iron Ore Corporation; 200 St. George's Terrace, Perth; non-payment of rent.
- 04/2494—Amax Iron Ore Corporation; 200 St. George's Terrace, Perth; non-payment of rent.
- 04/2500—Amax Iron Ore Corporation; 200 St. George's Terrace, Perth; non-payment of rent.
- 04/2501—Amax Iron Ore Corporation; 200 St. George's Terrace, Perth; non-payment of rent.
- 04/2502—Amax Iron Ore Corporation; 200 St. George's Terrace, Perth; non-payment of rent.
- 04/2503—Amax Iron Ore Corporation; 200 St. George's Terrace, Perth; non-payment of rent.
- 04/2504—Amax Iron Ore Corporation; 200 St. George's Terrace, Perth; non-payment of rent.
- 04/2554—Ingram, Peter Anthony; Lot 4 Buckingham Road, Kelmscott; non-payment of rent.
Ingram, Mary Margaret; Lot 4 Buckingham Road, Kelmscott; non-payment of rent.
- 04/2555—Ingram, Peter Anthony; Lot 4 Buckingham Road, Kelmscott; non-payment of rent.
Ingram, Mary Margaret; Lot 4 Buckingham Road, Kelmscott; non-payment of rent.
- 04/2556—Ingram, Peter Anthony; Lot 4 Buckingham Road, Kelmscott; non-payment of rent.
Ingram, Mary Margaret; Lot 4 Buckingham Road, Kelmscott; non-payment of rent.
- 04/2814—Carr Boyd Minerals Ltd.; 190 Hay Street, East Perth; non-payment of rent.
- 04/2815—Carr Boyd Minerals Ltd.; 190 Hay Street, East Perth; non-payment of rent.
- 04/2816—Carr Boyd Minerals Ltd.; 190 Hay Street, East Perth; non-payment of rent.
- 04/2817—Carr Boyd Minerals Ltd.; 190 Hay Street, East Perth; non-payment of rent.
- 04/2818—Carr Boyd Minerals Ltd.; 190 Hay Street, East Perth; non-payment of rent.
- 04/2819—Carr Boyd Minerals Ltd.; 190 Hay Street, East Perth; non-payment of rent.
- 04/2821—Carr Boyd Minerals Ltd.; 190 Hay Street, East Perth; non-payment of rent.
- 04/2822—Carr Boyd Minerals Ltd.; 190 Hay Street, East Perth; non-payment of rent.
- 04/2823—Carr Boyd Minerals Ltd.; 190 Hay Street, East Perth; non-payment of rent.
- 04/2824—Carr Boyd Minerals Ltd.; 190 Hay Street, East Perth; non-payment of rent.
- 04/3002—Minos Exploration Pty. Ltd.; 26 Waroonga Road, Nedlands; non-payment of rent.

- 04/3003—Minos Exploration Pty. Ltd.; 26 Waroonga Road, Nedlands; non-payment of rent.
- 04/3004—Minos Exploration Pty. Ltd.; 26 Waroonga Road, Nedlands; non-payment of rent.
- 04/3005—Minos Exploration Pty. Ltd.; 26 Waroonga Road, Nedlands; non-payment of rent.
- 04/3006—Minos Exploration Pty. Ltd.; 26 Waroonga Road, Nedlands; non-payment of rent.
- 04/3007—Minos Exploration Pty. Ltd.; 26 Waroonga Road, Nedlands; non-payment of rent.
- 04/3009—Minos Exploration Pty. Ltd.; 26 Waroonga Road, Nedlands; non-payment of rent.
- 04/3010—Minos Exploration Pty. Ltd.; 26 Waroonga Road, Nedlands; non-payment of rent.
- 04/3011—Minos Exploration Pty. Ltd.; 26 Waroonga Road, Nedlands; non-payment of rent.
- 04/3012—Minos Exploration Pty. Ltd.; 26 Waroonga Road, Nedlands; non-payment of rent.
- 04/3013—Minos Exploration Pty. Ltd.; 26 Waroonga Road, Nedlands; non-payment of rent.
- 04/3014—Minos Exploration Pty. Ltd.; 26 Waroonga Road, Nedlands; non-payment of rent.
- 04/3015—Minos Exploration Pty. Ltd.; 26 Waroonga Road, Nedlands; non-payment of rent.
- 04/3016—Minos Exploration Pty. Ltd.; 26 Waroonga Road, Nedlands; non-payment of rent.
- 04/3017—Minos Exploration Pty. Ltd.; 26 Waroonga Road, Nedlands; non-payment of rent.
- 04/3018—Minos Exploration Pty. Ltd.; 26 Waroonga Road, Nedlands; non-payment of rent.
- 04/3019—Minos Exploration Pty. Ltd.; 26 Waroonga Road, Nedlands; non-payment of rent.
- 04/3020—Minos Exploration Pty. Ltd.; 26 Waroonga Road, Nedlands; non-payment of rent.
- 04/3021—Minos Exploration Pty. Ltd.; 26 Waroonga Road, Nedlands; non-payment of rent.
- 04/3022—Minos Exploration Pty. Ltd.; 26 Waroonga Road, Nedlands; non-payment of rent.
- 04/3147—Carr Boyd Minerals Ltd.; 190 Hay Street, East Perth; non-payment of rent.
- 04/3168—Carr Boyd Minerals Ltd.; 190 Hay Street, East Perth; non-payment of rent.
- 04/3169—Carr Boyd Minerals Ltd.; 190 Hay Street, East Perth; non-payment of rent.
- 04/3531—Amax Iron Ore Corporation; 200 St. George's Terrace, Perth; non-payment of rent.
- 04/3577—Carr Boyd Minerals Ltd.; 190 Hay Street, East Perth; non-payment of rent.
- 04/3580—Carr Boyd Minerals Ltd.; 190 Hay Street, East Perth; non-payment of rent.
- 04/3647—Bamboo Creek Gold Mines N.L.; 328 Great Eastern Highway, Redcliffe; non-payment of rent.
- 04/3663—Amax Iron Ore Corporation; 200 St. George's Terrace, Perth; non-payment of rent.
- 04/3743—Carr Boyd Minerals Ltd.; 190 Hay Street, East Perth; non-payment of rent.
- 04/3745—Carr Boyd Minerals Ltd.; 190 Hay Street, East Perth; non-payment of rent.
- 04/3748—Carr Boyd Minerals Ltd.; 190 Hay Street, East Perth; non-payment of rent.
- 04/3749—Carr Boyd Minerals Ltd.; 190 Hay Street, East Perth; non-payment of rent.
- 04/4077—Henderson, Nicholas William; 87 Hardy Road, Nedlands; non-payment of rent.
- 04/4081—Henderson, Nicholas William; 87 Hardy Road, Nedlands; non-payment of rent.
- 04/4082—Henderson, Nicholas William; 87 Hardy Road, Nedlands; non-payment of rent.
- 04/4087—Henderson, Nicholas William; 87 Hardy Road, Nedlands; non-payment of rent.
- 04/4112—Henderson, Nicholas William; 87 Hardy Road, Nedlands; non-payment of rent.
- 04/4117—Henderson, Nicholas William; 87 Hardy Road, Nedlands; non-payment of rent.
- 04/4118—Henderson, Nicholas William; 87 Hardy Road, Nedlands; non-payment of rent.
- 04/4119—Henderson, Nicholas William; 87 Hardy Road, Nedlands; non-payment of rent.
- 04/4120—Henderson, Nicholas William; 87 Hardy Road, Nedlands; non-payment of rent.
- 04/4121—Amax Iron Ore Corporation; 200 St. George's Terrace, Perth; non-payment of rent.
- 04/4122—Amax Iron Ore Corporation; 200 St. George's Terrace, Perth; non-payment of rent.
- 04/4123—Amax Iron Ore Corporation; 200 St. George's Terrace, Perth; non-payment of rent.
- 04/4209—Amax Iron Ore Corporation; 200 St. George's Terrace, Perth; non-payment of rent.
- 04/4211—Amax Iron Ore Corporation, 200 St. George's Terrace, Perth; non-payment of rent.
- 04/4277—Carr Boyd Minerals Ltd.; 190 Hay Street, East Perth; non-payment of rent.
- 04/4284—Carr Boyd Minerals Ltd.; 190 Hay Street, East Perth; non-payment of rent.
- 04/4287—Carr Boyd Minerals Ltd.; 190 Hay Street, East Perth; non-payment of rent.
- 04/4288—Carr Boyd Minerals Ltd.; 190 Hay Street, East Perth; non-payment of rent.
- 04/4289—Carr Boyd Minerals Ltd.; 190 Hay Street, East Perth; non-payment of rent.
- 04/4290—Carr Boyd Minerals Ltd.; 190 Hay Street, East Perth; non-payment of rent.
- 04/4291—Carr Boyd Minerals Ltd.; 190 Hay Street, East Perth; non-payment of rent.
- 04/4292—Carr Boyd Minerals Ltd.; 190 Hay Street, East Perth; non-payment of rent.
- 04/4293—Carr Boyd Minerals Ltd.; 190 Hay Street, East Perth; non-payment of rent.
- 04/4294—Carr Boyd Minerals Ltd.; 190 Hay Street, East Perth; non-payment of rent.
- 04/4295—Carr Boyd Minerals Ltd.; 190 Hay Street, East Perth; non-payment of rent.
- 04/4300—Carr Boyd Minerals Ltd.; 190 Hay Street, East Perth; non-payment of rent.
- 04/4301—Carr Boyd Minerals Ltd.; 190 Hay Street, East Perth; non-payment of rent.
- 04/4302—Carr Boyd Minerals Ltd.; 190 Hay Street, East Perth; non-payment of rent.
- 04/4303—Carr Boyd Minerals Ltd.; 190 Hay Street, East Perth; non-payment of rent.
- 04/4304—Carr Boyd Minerals Ltd.; 190 Hay Street, East Perth; non-payment of rent.
- 04/4305—Carr Boyd Minerals Ltd.; 190 Hay Street, East Perth; non-payment of rent.
- 04/4306—Carr Boyd Minerals Ltd.; 190 Hay Street, East Perth; non-payment of rent.
- 04/4307—Carr Boyd Minerals Ltd.; 190 Hay Street, East Perth; non-payment of rent.

MINING ACT, 1904.

(Regulation 180.)

Warden's Office,
Kalgoorlie, 23rd May, 1979.

TAKE notice that it is the intention of the Warden of the Goldfield or Mineral Field mentioned hereunder, on the date mentioned, to issue out of the Warden's Court an order authorising the cancellation of registration of the undermentioned Mining

Tenements in accordance with Regulation 180 of the Mining Act, 1904. An order may issue in the absence of the registered holder, but should he desire to object to such order he must, before the date mentioned, lodge at the Warden's Office an objection containing the grounds of such objection, and, on the date mentioned, the Warden will proceed to hear and determine the same, in accordance with the evidence then submitted.

R. J. GETHING,
Warden.

To be heard at the Warden's Court, Kalgoorlie, on the 21st day of August, 1979.

No.; Name of Registered Holder; Address; Reason for Cancellation.

BROAD ARROW GOLDFIELD.

Mineral Claims.

- 6W—Boucher, Harold; 65 Bayley Street, Coolgardie; non-payment of rent.
McMahon, Herman Gerald; 65 Bayley Street, Coolgardie; non-payment of rent.
McMahon, Enid Mary; 65 Bayley Street, Coolgardie; non-payment of rent.
20W—Dawes, Clarence Albert; 25 Johnson Street, Boulder; non-payment of rent.
Mouat, Lucy Vera; 25 Johnson Street, Boulder; non-payment of rent.
Valenti, Alfred; 25 Johnson Street, Boulder; non-payment of rent.
Creek, Arthur Leslie; 25 Johnson Street, Boulder; non-payment of rent.
21W—Dawes, Clarence Albert; 25 Johnson Street, Boulder; non-payment of rent.
Mouatt, Lucy Vera; 25 Johnson Street, Boulder; non-payment of rent.
Valenti, Alfred; 25 Johnson Street, Boulder; non-payment of rent.
Creek, Arthur Leslie; 25 Johnson Street, Boulder; non-payment of rent.
24/1402—Australis Mining N.L.; 524 Hay Street, Perth; non-payment of rent.
24/1714—Compton, George Spencer; Room 2, McKenzie Buildings, Hannan Street, Kalgoorlie; non-payment of rent.

Water Rights.

- 76W—Argus, John; Carnage Station, Ora Banda; no Miners Right and non-payment of rent.
24/111—Keay, John; P.O. Box 389, West Perth; no Miners Right and non-payment of rent.
24/112—Marriott, Mervyn Arthur; P.O. Box 389, West Perth; no Miners Right and non-payment of rent.

Quarrying Area.

- 24/2—Dale, Victor Churchill; 38 Harvey Street, Boulder; non-payment of rent.

EAST COOLGARDIE GOLDFIELD.

Belong District.

Mineral Claims.

- 25/1100—Jones, Wayne Richard; c/o 328 Great Eastern Highway, Redcliffe; non-payment of rent.
25/1102—Jones, Wayne Richard; c/o 328 Great Eastern Highway, Redcliffe; non-payment of rent.
25/1197—Western Mining Corporation Limited; 55 MacDonald Street, Kalgoorlie; non-payment of rent.
25/1198—Western Mining Corporation Limited; 55 MacDonald Street, Kalgoorlie; non-payment of rent.
25/1201—Western Mining Corporation Limited; 55 MacDonald Street, Kalgoorlie; non-payment of rent.

- 25/1202—Western Mining Corporation Limited; 55 MacDonald Street, Kalgoorlie; non-payment of rent.
25/1203—Western Mining Corporation Limited; 55 MacDonald Street, Kalgoorlie; non-payment of rent.
25/1204—Western Mining Corporation Limited; 55 MacDonald Street, Kalgoorlie; non-payment of rent.
25/1205—Western Mining Corporation Limited; 55 MacDonald Street, Kalgoorlie; non-payment of rent.
25/1206—Western Mining Corporation Limited; 55 MacDonald Street, Kalgoorlie; non-payment of rent.
25/1207—Western Mining Corporation Limited; 55 MacDonald Street, Kalgoorlie; non-payment of rent.
25/1208—Western Mining Corporation Limited; 55 MacDonald Street, Kalgoorlie; non-payment of rent.
25/1209—Western Mining Corporation Limited; 55 MacDonald Street, Kalgoorlie; non-payment of rent.
25/1211—Western Mining Corporation Limited; 55 MacDonald Street, Kalgoorlie; non-payment of rent.
25/1212—Western Mining Corporation Limited; 55 MacDonald Street, Kalgoorlie; non-payment of rent.

Water Right.

- 25/32—Lloyd, Robin Harold; 566 St. Kilda Road, Melbourne; no Miners Right and non-payment of rent.
Lloyd, Leonard Gladwin; 566 St. Kilda Road, Melbourne; no Miners Right and non-payment of rent.
Sampson, Francis Leonard Jones; 566 St. Kilda Road, Melbourne; non-payment of rent.

East Coolgardie District.

Mineral Claims.

- 1087E—Regan, Francis Edward; 60 Dunbar Road, Wanneroo; non-payment of rent.
Houghton, Keith; 13 Gordon Street, Kalgoorlie; non-payment of rent.
26/1420—Hampton Trust Ltd.; 196 Adelaide Terrace, Perth; non-payment of rent.
26/1597—Leeks, John William Robert; 70 Lewis Street, Kalgoorlie; non-payment of rent.
26/1600—Leeks, John William Robert; 70 Lewis Street, Kalgoorlie; non-payment of rent.
26/1601—Leeks, John William Robert; 79 Lewis Street, Kalgoorlie; non-payment of rent.
26/1605—Leeks, John William Robert; 70 Lewis Street, Kalgoorlie; non-payment of rent.
26/1607—Leeks, John William Robert; 70 Lewis Street, Kalgoorlie; non-payment of rent.
26/1614—Leeks, John William Robert; 70 Lewis Street, Kalgoorlie; non-payment of rent.

Quarrying Area.

- 26/56—Duxorth, Dietmer Hanz; 204 Piccadilly Street, Kalgoorlie; non-payment of rent.
Bradshaw, Stanley; 204 Piccadilly Street, Kalgoorlie; no Miners Right and non-payment of rent.

NORTH EAST COOLGARDIE GOLDFIELD.

Kanowna District.

Mineral Claims.

- 27/1699—Carpentaria Exploration Limited; 224 Dugan Street, Kalgoorlie; non-payment of rent.

- 27/1701—Carpentaria Exploration Limited; 224 Dugan Street, Kalgoorlie; non-payment of rent.
- 27/1703—Carpentaria Exploration Limited; 224 Dugan Street, Kalgoorlie; non-payment of rent.
- 27/1705—Carpentaria Exploration Limited; 224 Dugan Street, Kalgoorlie; non-payment of rent.
- 27/1706—Carpentaria Exploration Limited; 224 Dugan Street, Kalgoorlie; non-payment of rent.
- 27/1820—Carpentaria Exploration Limited; 224 Dugan Street, Kalgoorlie; non-payment of rent.
- 27/1831—Carpentaria Exploration Limited; 224 Dugan Street, Kalgoorlie; non-payment of rent.
- 27/1864—Carpentaria Exploration Limited; 224 Dugan Street, Kalgoorlie; non-payment of rent.

Kurnalpi District.

Mineral Claims.

- 480K—Binti Exploration Limited; P.O. Box 7205, Cloisters Square, Perth; non-payment of rent.
- 481K—Binti Exploration Limited; P.O. Box 7205, Cloisters Square, Perth; non-payment of rent.
- 482K—Binti Exploration Limited; P.O. Box 7205, Cloisters Square, Perth; non-payment of rent.
- 483K—Binti Exploration Limited; P.O. Box 7205, Cloisters Square, Perth; non-payment of rent.
- 484K—Binti Exploration Limited; P.O. Box 7205, Cloisters Square, Perth; non-payment of rent.
- 485K—Binti Exploration Limited; P.O. Box 7205, Cloisters Square, Perth; non-payment of rent.
- 486K—Binti Exploration Limited; P.O. Box 7205, Cloisters Square, Perth; non-payment of rent.
- 487K—Binti Exploration Limited; P.O. Box 7205, Cloisters Square, Perth; non-payment of rent.
- 488K—Binti Exploration Limited; P.O. Box 7205, Cloisters Square, Perth; non-payment of rent.
- 517K—Binti Exploration Limited; P.O. Box 7205, Cloisters Square, Perth; non-payment of rent.
- 858KA—Gelfand Bill; 14 Riddle Parade, Elsternwick, Victoria; non-payment of rent.
- 1182K—Binti Exploration Limited; P.O. Box 7205, Cloisters Square, Perth; non-payment of rent.
- 1265K—Binti Exploration Limited; P.O. Box 7205, Cloisters Square, Perth; non-payment of rent.
- 1452AK—Binti Exploration Limited; P.O. Box 7205, Cloisters Square, Perth; non-payment of rent.
- 1453K—Binti Exploration Limited; P.O. Box 7205, Cloisters Square, Perth; non-payment of rent.
- 28/1869—Binti Exploration Limited; P.O. Box 7205, Cloisters Square, Perth; non-payment of rent.

NORTH COOLGARDIE GOLDFIELD.

Menzies District.

Mineral Claims.

- 29/2457—Jones Mining N.L.; P.O. Box 541, Kalgoorlie; non-payment of rent.
- 29/2458—Jones Mining N.L.; P.O. Box 541, Kalgoorlie; non-payment of rent.
- 29/2459—Jones Mining N.L.; P.O. Box 541, Kalgoorlie; non-payment of rent.

- 29/2460—Jones Mining N.L.; P.O. Box 541, Kalgoorlie; non-payment of rent.
- 29/2461—Jones Mining N.L.; P.O. Box 541, Kalgoorlie; non-payment of rent.
- 29/3028—Hare, Shirley Rae; 165 The Boulevard, Floreat Park; non-payment of rent.
- Paganin, Arthur; 165 The Boulevard, Floreat Park; non-payment of rent.
- Knorreck, Gerhard; 165 The Boulevard, Floreat Park; non-payment of rent.

Ularring District.

Mineral Claims.

- 79U—Halford, William Henry; c/o Black Flag Station, via Kalgoorlie; non-payment of rent.
- Fisher, Hector Leo; c/o Black Flag Station, via Kalgoorlie; non-payment of rent.
- 1246U—Siberia Nickel N.L.; 524 Hay Street, Perth; non-payment of rent.
- 1257U—Hill 50 Consolidated N.L.; 524 Hay Street, Perth; non-payment of rent.
- 1258U—Hill 50 Consolidated N.L.; 524 Hay Street, Perth; non-payment of rent.
- 1259U—Hill 50 Consolidated N.L.; 524 Hay Street, Perth; non-payment of rent.
- 1264U—Hill 50 Consolidated N.L.; 524 Hay Street, Perth; non-payment of rent.
- 1265U—Hill 50 Consolidated N.L.; 524 Hay Street, Perth; non-payment of rent.
- 1271U—Hill 50 Uranium N.L.; 524 Hay Street, Perth; non-payment of rent.
- 1273U—Gould, Albert Roy; 198 Varden Street, Kalgoorlie; non-payment of rent.

Yerilla District.

Mineral Claims.

- 31/1821—Tonkin, Stephen John; P.O. Box 576, Kalgoorlie; non-payment of rent.
- Tonkin, Stephen Frederick; P.O. Box 576, Kalgoorlie; non-payment of rent.
- Duncan, Ian Murray; P.O. Box 576, Kalgoorlie; non-payment of rent.
- 31/1822—Tonkin, Stephen John; P.O. Box 576, Kalgoorlie; non-payment of rent.
- Tonkin, Stephen Frederick; P.O. Box 576, Kalgoorlie; non-payment of rent.
- Duncan, Ian Murray; P.O. Box 576, Kalgoorlie; non-payment of rent.
- 31/1823—Tonkin, Stephen John; P.O. Box 576, Kalgoorlie; non-payment of rent.
- Tonkin, Stephen Frederick; P.O. Box 576, Kalgoorlie; non-payment of rent.
- Duncan, Ian Murray; P.O. Box 576, Kalgoorlie; non-payment of rent.
- 31/1824—Tonkin, Stephen John; P.O. Box 576, Kalgoorlie; non-payment of rent.
- Tonkin, Stephen Frederick; P.O. Box 576, Kalgoorlie; non-payment of rent.
- Duncan, Ian Murray; P.O. Box 576, Kalgoorlie; non-payment of rent.
- 31/1825—Tonkin, Stephen John; P.O. Box 576, Kalgoorlie; non-payment of rent.
- Tonkin, Stephen Frederick; P.O. Box 576, Kalgoorlie; non-payment of rent.
- Duncan, Ian Murray; P.O. Box 576, Kalgoorlie; non-payment of rent.
- 31/1826—Tonkin, Stephen John; P.O. Box 576, Kalgoorlie; non-payment of rent.
- Tonkin, Stephen Frederick; P.O. Box 576, Kalgoorlie; non-payment of rent.
- Duncan, Ian Murray; P.O. Box 576, Kalgoorlie; non-payment of rent.
- 31/1827—Tonkin, Stephen John; P.O. Box 576, Kalgoorlie; non-payment of rent.
- Tonkin, Stephen Frederick; P.O. Box 576, Kalgoorlie; non-payment of rent.
- Duncan, Ian Murray; P.O. Box 576, Kalgoorlie; non-payment of rent.

- 31/1828—Tonkin, Stephen John; P.O. Box 576, Kalgoorlie; non-payment of rent.
Tonkin, Stephen Frederick; P.O. Box 576, Kalgoorlie; non-payment of rent.
Duncan, Ian Murray; P.O. Box 576, Kalgoorlie; non-payment of rent.
- 31/1852—Tonkin, Stephen John; P.O. Box 576, Kalgoorlie; non-payment of rent.
Tonkin, Stephen Frederick; P.O. Box 576, Kalgoorlie; non-payment of rent.
Duncan, Ian Murray; P.O. Box 576, Kalgoorlie; non-payment of rent.
- 31/1855—Cleveland Tin Limited; 1 Greenhill Road, Wayville; non-payment of rent.
- 31/1856—Cleveland Tin Limited; 1 Greenhill Road, Wayville; non-payment of rent.
- 31/2092—Cleveland Tin Limited; 1 Greenhill Road, Wayville; non-payment of rent.
- 31/2093—Cleveland Tin Limited; 1 Greenhill Road, Wayville; non-payment of rent.
- 31/2095—Cleveland Tin Limited; 1 Greenhill Road, Wayville; non-payment of rent.
- 31/2096—Cleveland Tin Limited; 1 Greenhill Road, Wayville; non-payment of rent.
- 31/2099—Cleveland Tin Limited; 1 Greenhill Road, Wayville; non-payment of rent.
- 31/2107—Cleveland Tin Limited; 1 Greenhill Road, Wayville; non-payment of rent.

Water Rights.

- 32R—Maund, William John; c/o Finance Department, Dalgety Aust. Ltd., 15-17 William Street, Perth; non-payment of rent and no Miners Right.
Maund, Mary Ethel Lilian; c/o Finance Department, Dalgety Aust. Ltd, 15-17 William Street, Perth; non-payment of rent and no Miners Right.
Howard, Ronald Seddon; c/o Finance Department, Dalgety Aust. Ltd., 15-17 William Street, Perth; non-payment of rent and no Miners Right.
Howard, Jack Wiluna; c/o Finance Department, Dalgety Aust. Ltd., 15-17 William Street, Perth; non-payment of rent and no Miners Right.
Lindfield, Doris May; c/o Finance Department, Dalgety Aust. Ltd., 15-17 William street, Perth; non-payment of rent and no Miners Right.
- 45R—Maund, William John; c/o Finance Department, Dalgety Aust. Ltd., 15-17 William Street, Perth; non-payment of rent and no Miners Right.
Maund, Mary Ethel Lilian; c/o Finance Department, Dalgety Aust. Ltd, 15-17 William Street, Perth; non-payment of rent and no Miners Right.
Howard, Ronald Seddon; c/o Finance Department, Dalgety Aust. Ltd., 15-17 William Street, Perth; non-payment of rent and no Miners Right.
Howard, Jack Wiluna; c/o Finance Department, Dalgety Aust. Ltd., 15-17 William Street, Perth; non-payment of rent and no Miners Right.
Lindfield, Doris May; c/o Finance Department, Dalgety Aust. Ltd., 15-17 William street, Perth; non-payment of rent and no Miners Right.
- 48R—Maund, William John; c/o Finance Department, Dalgety Aust. Ltd., 15-17 William Street, Perth; non-payment of rent and no Miners Right.
Maund, Mary Ethel Lilian; c/o Finance Department, Dalgety Aust. Ltd, 15-17 William Street, Perth; non-payment of rent and no Miners Right.
Howard, Ronald Seddon; c/o Finance Department, Dalgety Aust. Ltd., 15-17 William Street, Perth; non-payment of rent and no Miners Right.

- Howard, Jack Wiluna; c/o Finance Department, Dalgety Aust. Ltd., 15-17 William Street, Perth; non-payment of rent and no Miners Right.
Lindfield, Doris May; c/o Finance Department, Dalgety Aust. Ltd., 15-17 William street, Perth; non-payment of rent and no Miners Right.
- 49R—Maund, William John; c/o Finance Department, Dalgety Aust. Ltd., 15-17 William Street, Perth; non-payment of rent and no Miners Right.
Maund, Mary Ethel Lilian; c/o Finance Department, Dalgety Aust. Ltd, 15-17 William Street, Perth; non-payment of rent and no Miners Right.
Howard, Ronald Seddon; c/o Finance Department, Dalgety Aust. Ltd., 15-17 William Street, Perth; non-payment of rent and no Miners Right.
Howard, Jack Wiluna; c/o Finance Department, Dalgety Aust. Ltd., 15-17 William Street, Perth; non-payment of rent and no Miners Right.
Lindfield, Doris May; c/o Finance Department, Dalgety Aust. Ltd., 15-17 William street, Perth; non-payment of rent and no Miners Right.

MINING ACT, 1904.
(Regulation 180.)

Warden's Office,
Mt. Magnet, 22nd May, 1979.

TAKE notice that it is the intention of the Warden of the Goldfield or Mineral Field mentioned hereunder, on the date mentioned, to issue out of the Warden's Court an order authorising the cancellation of registration of the undermentioned Mining Tenements in accordance with Regulation 180 of the Mining Act, 1904. An order may issue in the absence of the registered holder but should he desire to object to such order he must, before the date mentioned, lodge at the Warden's Office an objection containing the grounds of such objection, and, on the date mentioned, the Warden will proceed to hear and determine the same in accordance with the evidence then submitted.

P. M. BUCK,
Warden.

To be heard at the Warden's Court, Mt. Magnet, on Tuesday the 28th day of August, 1979.
No.; Name of Registered Holder; Address, Reason for Cancellation.

EAST MURCHISON GOLDFIELD.

Black Range District.

Mineral Claims.

- 32B—Ferrovanadium Corporation N.L.; 3rd Floor, Law Chambers, Cathedral Square, Perth; non-payment of rent.
- 33B—Ferrovanadium Corporation N.L.; 3rd Floor, Law Chambers, Cathedral Square, Perth; non-payment of rent.
- 34B—Ferrovanadium Corporation N.L.; 3rd Floor, Law Chambers, Cathedral Square, Perth; non-payment of rent.
- 35B—Ferrovanadium Corporation N.L.; 3rd Floor, Law Chambers, Cathedral Square, Perth; non-payment of rent.
- 36B—Ferrovanadium Corporation N.L., 3rd Floor, Law Chambers, Cathedral Square, Perth; non-payment of rent.
- 37B—Ferrovanadium Corporation N.L.; 3rd Floor, Law Chambers, Cathedral Square, Perth; non-payment of rent.
- 38B—Ferrovanadium Corporation N.L.; 3rd Floor, Law Chambers, Cathedral Square, Perth; non-payment of rent.

- 39B—Ferrovanadium Corporation N.L.; 3rd Floor, Law Chambers, Cathedral Square, Perth; non-payment of rent.
- 41B—Ferrovanadium Corporation N.L.; 3rd Floor, Law Chambers, Cathedral Square, Perth; non-payment of rent.
- 1452B—Ferrovanadium Corporation N.L.; 3rd Floor, Law Chambers, Cathedral Square, Perth; non-payment of rent.
- 1453B—Ferrovanadium Corporation N.L.; 3rd Floor, Law Chambers, Cathedral Square, Perth; non-payment of rent.
- 1454B—Ferrovanadium Corporation N.L.; 3rd Floor, Law Chambers, Cathedral Square, Perth; non-payment of rent.
- 1455B—Ferrovanadium Corporation N.L.; 3rd Floor, Law Chambers, Cathedral Square, Perth; non-payment of rent.
- 1456B—Ferrovanadium Corporation N.L.; 3rd Floor, Law Chambers, Cathedral Square, Perth; non-payment of rent.
- 1457B—Ferrovanadium Corporation N.L.; 3rd Floor, Law Chambers, Cathedral Square, Perth; non-payment of rent.
- 1461B—Ferrovanadium Corporation N.L.; 3rd Floor, Law Chambers, Cathedral Square, Perth; non-payment of rent.
- 1463B—Ferrovanadium Corporation N.L.; 3rd Floor, Law Chambers, Cathedral Square, Perth; non-payment of rent.
- 2064B—Ferrovanadium Corporation N.L.; 3rd Floor, Law Chambers, Cathedral Square, Perth; non-payment of rent.
- 2139B—Ferrovanadium Corporation N.L.; 3rd Floor, Law Chambers, Cathedral Square, Perth; non-payment of rent.
- 2141B—Ferrovanadium Corporation N.L.; 3rd Floor, Law Chambers, Cathedral Square, Perth; non-payment of rent.
- 2142B—Ferrovanadium Corporation N.L.; 3rd Floor, Law Chambers, Cathedral Square, Perth; non-payment of rent.
- 2143B—Ferrovanadium Corporation N.L.; 3rd Floor, Law Chambers, Cathedral Square, Perth; non-payment of rent.
- 2144B—Ferrovanadium Corporation N.L.; 3rd Floor, Law Chambers, Cathedral Square, Perth; non-payment of rent.
- 2145B—Ferrovanadium Corporation N.L.; 3rd Floor, Law Chambers, Cathedral Square, Perth; non-payment of rent.
- 2146B—Ferrovanadium Corporation N.L.; 3rd Floor, Law Chambers, Cathedral Square, Perth; non-payment of rent.
- 2147B—Ferrovanadium Corporation N.L.; 3rd Floor, Law Chambers, Cathedral Square, Perth; non-payment of rent.
- 2148B—Ferrovanadium Corporation N.L.; 3rd Floor, Law Chambers, Cathedral Square, Perth; non-payment of rent.
- 2150B—Ferrovanadium Corporation N.L.; 3rd Floor, Law Chambers, Cathedral Square, Perth; non-payment of rent.
- 2154B—Ferrovanadium Corporation N.L.; 3rd Floor, Law Chambers, Cathedral Square, Perth; non-payment of rent.
- 2244B—Ferrovanadium Corporation N.L.; 3rd Floor, Law Chambers, Cathedral Square, Perth; non-payment of rent.
- 57/3843—Ferrovanadium Corporation N.L.; 3rd Floor, Law Chambers, Cathedral Square, Perth; non-payment of rent.
- 57/3844—Ferrovanadium Corporation N.L.; 3rd Floor, Law Chambers, Cathedral Square, Perth; non-payment of rent.
- 57/3845—Ferrovanadium Corporation N.L.; 3rd Floor, Law Chambers, Cathedral Square, Perth; non-payment of rent.
- 57/3846—Ferrovanadium Corporation N.L.; 3rd Floor, Law Chambers, Cathedral Square, Perth; non-payment of rent.
- 57/3847—Ferrovanadium Corporation N.L.; 3rd Floor, Law Chambers, Cathedral Square, Perth; non-payment of rent.
- 57/3848—Ferrovanadium Corporation N.L.; 3rd Floor, Law Chambers, Cathedral Square, Perth; non-payment of rent.
- 57/4451—Otter Exploration N.L.; 328 Great Eastern Highway, Redcliffe; non-payment of rent.
- 57/4452—Otter Exploration N.L.; 328 Great Eastern Highway, Redcliffe; non-payment of rent.
- 57/4453—Otter Exploration N.L.; 328 Great Eastern Highway, Redcliffe; non-payment of rent.
- 57/4454—Otter Exploration N.L.; 328 Great Eastern Highway, Redcliffe; non-payment of rent.
- 57/4455—Otter Exploration N.L.; 328 Great Eastern Highway, Redcliffe; non-payment of rent.
- 57/4479—Australian Consolidated Minerals Ltd.; 16 St. George's Terrace, Perth; non-payment of rent.
- 57/4480—Australian Consolidated Minerals Ltd.; 16 St. George's Terrace, Perth; non-payment of rent.

YALGOO GOLDFIELD.

Mineral Claims.

- 1070—Pioneer Concrete (WA) Pty. Ltd.; P.O. Box 187, Victoria Park; non-payment of rent and no Miners Right.
- 1071—Pioneer Concrete (WA) Pty. Ltd.; P.O. Box 187, Victoria Park; non-payment of rent and no Miners Right.
- 59/4259—Evla Holdings Pty. Ltd.; 6 Hurlingham Road, South Perth; non-payment of rent and no Miners Right.
Inder-Smith, Bruce; 48 Clements Street, Swanbourne; non-payment of rent and no Miners Right.
- 59/4260—Evla Holdings Pty. Ltd.; 6 Hurlingham Road, South Perth; non-payment of rent and no Miners Right.
Inder-Smith, Bruce; 48 Clements Street, Swanbourne; non-payment of rent and no Miners Right.
- 59/4261—Evla Holdings Pty. Ltd.; 6 Hurlingham Road, South Perth; non-payment of rent and no Miners Right.
Inder-Smith, Bruce; 48 Clements Street, Swanbourne; non-payment of rent and no Miners Right.
- 59/5321—Samin Limited; P.O. Box 506, West Perth; non-payment of rent.
- 59/5322—Samin Limited; P.O. Box 506, West Perth; non-payment of rent.
- 59/5324—Samin Limited; P.O. Box 506, West Perth; non-payment of rent.
- 59/5325—Samin Limited; P.O. Box 506, West Perth; non-payment of rent.
- 59/5326—Samin Limited; P.O. Box 506, West Perth; non-payment of rent.
- 59/5327—Samin Limited; P.O. Box 506, West Perth; non-payment of rent.
- 59/5328—Samin Limited; P.O. Box 506, West Perth; non-payment of rent.
- 59/5329—Samin Limited; P.O. Box 506, West Perth; non-payment of rent.
- 59/5330—Samin Limited; P.O. Box 506, West Perth; non-payment of rent.
- 59/5331—Samin Limited; P.O. Box 506, West Perth; non-payment of rent.
- 59/5332—Samin Limited; P.O. Box 506, West Perth; non-payment of rent.
- 59/5333—Samin Limited; P.O. Box 506, West Perth; non-payment of rent.

- 59/5334—Samin Limited; P.O. Box 506, West Perth; non-payment of rent.
- 59/5335—Samin Limited; P.O. Box 506, West Perth; non-payment of rent.
- 59/5336—Samin Limited; P.O. Box 506, West Perth; non-payment of rent.
- 59/5337—Samin Limited; P.O. Box 506, West Perth; non-payment of rent.
- 59/5338—Samin Limited; P.O. Box 506, West Perth; non-payment of rent.
- 59/5339—Samin Limited; P.O. Box 506, West Perth; non-payment of rent.
- 59/5354—Samin Limited; P.O. Box 506, West Perth; non-payment of rent.
- 59/5355—Samin Limited; P.O. Box 506, West Perth; non-payment of rent.
- 59/5359—Samin Limited; P.O. Box 506, West Perth; non-payment of rent.
- 59/5360—Samin Limited; P.O. Box 506, West Perth; non-payment of rent.
- 59/5361—Samin Limited; P.O. Box 506, West Perth; non-payment of rent.
- 59/5362—Samin Limited; P.O. Box 506, West Perth; non-payment of rent.
- 59/5365—Samin Limited; P.O. Box 506, West Perth; non-payment of rent.
- 59/5366—Samin Limited; P.O. Box 506, West Perth; non-payment of rent.
- 59/5367—Samin Limited; P.O. Box 506, West Perth; non-payment of rent.
- 59/5452—Chandilla Exploration and Investment Pty. Ltd.; 155 Waratah Avenue, Dalkeith; non-payment of rent.
- 59/5480—Samin Limited; P.O. Box 506, West Perth; non-payment of rent.
- 59/5482—Samin Limited; P.O. Box 506, West Perth; non-payment of rent.
- 59/5484—Samin Limited; P.O. Box 506, West Perth; non-payment of rent.
- 59/5485—Samin Limited; P.O. Box 506, West Perth; non-payment of rent.
- 59/5486—Samin Limited; P.O. Box 506, West Perth; non-payment of rent.
- 59/5487—Samin Limited; P.O. Box 506, West Perth; non-payment of rent.
- 59/5488—Samin Limited; P.O. Box 506, West Perth; non-payment of rent.
- 59/5489—Samin Limited; P.O. Box 506, West Perth; non-payment of rent.
- 59/5595—Samin Limited; P.O. Box 506, West Perth; non-payment of rent.
- 59/5596—Samin Limited; P.O. Box 506, West Perth; non-payment of rent.
- 59/5597—Samin Limited; P.O. Box 506, West Perth; non-payment of rent.
- 59/5598—Samin Limited; P.O. Box 506, West Perth; non-payment of rent.
- 59/5599—Samin Limited; P.O. Box 506, West Perth; non-payment of rent.
- 59/5602—Samin Limited; P.O. Box 506, West Perth; non-payment of rent.
- 59/5651—Samin Limited; P.O. Box 506, West Perth; non-payment of rent.
- 59/5660—Samin Limited; P.O. Box 506, West Perth; non-payment of rent.
- 59/5661—Samin Limited; P.O. Box 506, West Perth; non-payment of rent.
- 59/5662—Samin Limited; P.O. Box 506, West Perth; non-payment of rent.
- 59/5663—Samin Limited; P.O. Box 506, West Perth; non-payment of rent.
- 59/5664—Samin Limited; P.O. Box 506, West Perth; non-payment of rent.
- 59/6393—Samin Limited; P.O. Box 506, West Perth; non-payment of rent.
- 59/6548—Samin Limited; P.O. Box 506, West Perth; non-payment of rent.
- 59/6571—Taylor, Harold; c/o Post Office, Paynes Find; non-payment of rent.
Taylor, Robin Richard; c/o Post Office, Paynes Find; non-payment of rent.
- 59/6595—Sears, Edmund Leslie; c/o Post Office, Perenjori; non-payment of rent.
- 59/6596—Sears, Edmund Leslie; c/o Post Office, Perenjori; non-payment of rent.
- 59/6864—Reid, Terence Daniel; c/o Post Office, Latham; non-payment of rent.
Farr, Francis Gordon, c/o Post Office, Latham; non-payment of rent.
- 59/6872—Amoco Minerals Australia Company; 5 Mill Street, Perth; non-payment of rent.
- 59/6873—Amoco Minerals Australia Company; 5 Mill Street, Perth; non-payment of rent.
- 59/6874—Amoco Minerals Australia Company; 5 Mill Street, Perth; non-payment of rent.
- 59/6875—Amoco Minerals Australia Company; 5 Mill Street, Perth; non-payment of rent.
- 59/6886—McAllister, Norman Robert; 39 Palmerston Street, St. James; non-payment of rent.
- 59/6887—McAllister, Norman Robert; 39 Palmerston Street, St. James; non-payment of rent.
- 59/6888—McAllister, Norman Robert; 39 Palmerston Street, St. James; non-payment of rent.
- 59/6889—McAllister, Norman Robert; 39 Palmerston Street, St. James; non-payment of rent.
- 59/6890—McAllister, Norman Robert; 39 Palmerston Street, St. James; non-payment of rent.
- 59/6891—McAllister, Norman Robert; 39 Palmerston Street, St. James; non-payment of rent.
- 59/6892—McAllister, Norman Robert; 39 Palmerston Street, St. James; non-payment of rent.
- 59/6893—McAllister, Norman Robert; 39 Palmerston Street, St. James; non-payment of rent.
- 59/6920—Lussick, John Jerome; c/o Post Office, Miling; non-payment of rent.
Taylor, Harold; c/o Post Office, Paynes Find; non-payment of rent.
Taylor, Robin Richard; c/o Post Office, Paynes Find; non-payment of rent.
- 59/6921—Lussick, John Jerome; c/o Post Office, Miling; non-payment of rent.
Taylor, Harold; c/o Post Office, Paynes Find; non-payment of rent.
Taylor, Robin Richard; c/o Post Office, Paynes Find; non-payment of rent.
- 59/6922—Lussick, John Jerome; c/o Post Office, Miling; non-payment of rent.
Taylor, Harold; c/o Post Office, Paynes Find; non-payment of rent.
Taylor, Robin Richard; c/o Post Office, Paynes Find; non-payment of rent.
- 59/6923—Lussick, John Jerome; c/o Post Office, Miling; non-payment of rent.
Taylor, Harold; c/o Post Office, Paynes Find; non-payment of rent.
Taylor, Robin Richard; c/o Post Office, Paynes Find; non-payment of rent.
- 59/6924—MacDonald, Stanley Allen; 15 Essex Street, Wembley; non-payment of rent.
- 59/6939—Lussick, John Jerome; c/o Post Office, Miling; non-payment of rent.
Taylor, Harold; c/o Post Office, Paynes Find; non-payment of rent.
Taylor, Robin Richard; c/o Post Office, Paynes Find; non-payment of rent.

- 59/6940—Lussick, John Jerome; c/o Post Office, Miling; non-payment of rent.
Taylor, Harold; c/o Post Office, Paynes Find; non-payment of rent.
Taylor, Robin Richard; c/o Post Office, Paynes Find; non-payment of rent.
- 59/6941—Lussick, John Jerome; c/o Post Office, Miling; non-payment of rent.
Taylor, Harold; c/o Post Office, Paynes Find; non-payment of rent.
Taylor, Robin Richard; c/o Post Office, Paynes Find; non-payment of rent.
- 59/6942—MacDonald, Stanley Allen; 15 Essex Street, Wembley; non-payment of rent.
- 59/6943—MacDonald, Stanley Allen; 15 Essex Street, Wembley; non-payment of rent.
- 59/6952—Hampton Areas Australia Pty. Ltd.; 93 Egan Street, Kalgoorlie; non-payment of rent.
- 59/6953—Hampton Areas Australia Pty. Ltd.; 93 Egan Street, Kalgoorlie; non-payment of rent.
- 59/6954—Hampton Areas Australia Pty. Ltd.; 93 Egan Street, Kalgoorlie; non-payment of rent.
- 59/6955—Hampton Areas Australia Pty. Ltd.; 93 Egan Street, Kalgoorlie; non-payment of rent.
- 59/6957—Hampton Areas Australia Pty. Ltd.; 93 Egan Street, Kalgoorlie; non-payment of rent.
- 59/6958—Hampton Areas Australia Pty. Ltd.; 93 Egan Street, Kalgoorlie; non-payment of rent.
- 59/6959—Hampton Areas Australia Pty. Ltd.; 93 Egan Street, Kalgoorlie; non-payment of rent.
- 59/6960—Hampton Areas Australia Pty. Ltd.; 93 Egan Street, Kalgoorlie; non-payment of rent.
- 59/6961—Hampton Areas Australia Pty. Ltd.; 93 Egan Street, Kalgoorlie; non-payment of rent.
- 59/6962—Hampton Areas Australia Pty. Ltd.; 93 Egan Street, Kalgoorlie; non-payment of rent.
- 59/6963—Bowen, Malcolm John; P.O. Box 22, Mt Magnet; non-payment of rent.
- 59/6971—Reid, Terence Daniel; c/o Post Office, Latham; non-payment of rent.
- 59/6974—Lussick, John Jerome; c/o Post Office, Miling; non-payment of rent.
Taylor, Robin Richard; c/o Post Office, Paynes Find; non-payment of rent.
Taylor, Harold; c/o Post Office, Paynes Find; non-payment of rent.
- 59/7016—North Flinders Mines Ltd.; 25 Greenhill Road, Wayville; non-payment of rent.
- 59/7017—North Flinders Mines Ltd.; 25 Greenhill Road, Wayville; non-payment of rent.
- 59/7018—North Flinders Mines Ltd.; 25 Greenhill Road, Wayville; non-payment of rent.
- 59/7068—Ingram, Peter Anthony John; Lot 4 Buckingham Road, Kelmscott; non-payment of rent.
Ingram, Mary Margaret; Lot 4 Buckingham Road, Kelmscott; non-payment of rent.
- 59/7069—Ingram, Peter Anthony John; Lot 4 Buckingham Road, Kelmscott; non-payment of rent.
Ingram, Mary Margaret; Lot 4 Buckingham Road, Kelmscott; non-payment of rent.
- 59/7070—Ingram, Peter Anthony John; Lot 4 Buckingham Road, Kelmscott; non-payment of rent.
Ingram, Mary Margaret; Lot 4 Buckingham Road, Kelmscott; non-payment of rent.

- 59/7086—North Flinders Mines Ltd.; c/o 328 Great Eastern Highway, Redcliffe; non-payment of rent.
- 59/7087—North Flinders Mines Ltd.; c/o 328 Great Eastern Highway, Redcliffe; non-payment of rent.

MINING ACT, 1904.

(Regulation 180.)

Warden's Office,
Perth, 27th June, 1979.

TAKE notice that it is the intention of the Warden of the Goldfield or Mineral Field mentioned hereunder, on the date mentioned, to issue out of the Warden's Court an order authorising the cancellation of registration of the undermentioned Mining Tenements in accordance with Regulation 180 of the Mining Act, 1904. An order may issue in the absence of the registered holder, but should he desire to object to such order he must, before the date mentioned, lodge at the Warden's Office an objection containing the grounds of such objection, and, on the date mentioned, the Warden will proceed to hear and determine the same, in accordance with the evidence then submitted.

R. F. RASMUSSEN,
Warden.

To be heard at the Warden's Court, Perth, on Wednesday the 22nd day of August, 1979.
No.; Name of Registered Holder; Address; Reason for Cancellation.

SOUTH WEST MINERAL FIELD.
Mineral Claims.

- 31H—The Colonial Sugar Refining Company Limited; 120 Claisebrook Road, East Perth, W.A. 6000; non-payment of rent.
- 62H—The Colonial Sugar Refining Company Limited; 120 Claisebrook Road, East Perth, W.A. 6000; non-payment of rent.
- 108H—The Colonial Sugar Refining Company Limited; 120 Claisebrook Road, East Perth, W.A. 6000; non-payment of rent.
- 126H—The Colonial Sugar Refining Company Limited; 120 Claisebrook Road, East Perth, W.A. 6000; non-payment of rent.
- 127H—The Colonial Sugar Refining Company Limited; 120 Claisebrook Road, East Perth, W.A. 6000; non-payment of rent.
- 274H—The Colonial Sugar Refining Company Limited; 120 Claisebrook Road, East Perth, W.A. 6000; non-payment of rent.
- 275H—The Colonial Sugar Refining Company Limited; 120 Claisebrook Road, East Perth, W.A. 6000; non-payment of rent.
- 276H—The Colonial Sugar Refining Company Limited; 120 Claisebrook Road, East Perth, W.A. 6000; non-payment of rent.
- 308H—The Colonial Sugar Refining Company Limited; 120 Claisebrook Road, East Perth, W.A. 6000; non-payment of rent.
- 434H—The Colonial Sugar Refining Company Limited; 120 Claisebrook Road, East Perth, W.A. 6000; non-payment of rent.
- 989H—V. & D. Ridolfo Pty. Ltd.; 80 Kurnall Road, Welshpool; non-payment of rent.
Della Bon a, Renzo; 8 Young Street, Melville; non-payment of rent.
Della Bon a, Michele; 8 Young Street, Melville; non-payment of rent.
- 990H—Caporn, Russell Alexandra; 75 B Virgil Avenue, Mt. Yokine; non-payment of rent.
- 1036H—Caporn, Russell Alexandra; 75 B Virgil Avenue, Mt. Yokine; non-payment of rent.
- 1042H—Scott, Robert John; Yo-Espro, Watheroo; non-payment of rent.
Scott, William Thomas; Yo-Espro, Watheroo; non-payment of rent.

- Scott, Miles Edward; Yo-Espro, Watheroo; non-payment of rent.
- 1043H—Scott, Robert John; Yo-Espro, Watheroo; non-payment of rent.
- Scott, William Thomas; Yo-Espro, Watheroo; non-payment of rent.
- Scott, Miles Edward; Yo-Espro, Watheroo; non-payment of rent.
- 1044H—Scott, Robert John; Yo-Espro, Watheroo; non-payment of rent.
- Scott, William Thomas; Yo-Espro, Watheroo; non-payment of rent.
- Scott, Miles Edward; Yo-Espro, Watheroo; non-payment of rent.
- 1045H—Scott, Robert John; Yo-Espro, Watheroo; non-payment of rent.
- Scott, William Thomas; Yo-Espro, Watheroo; non-payment of rent.
- Scott, Miles Edward; Yo-Espro, Watheroo; non-payment of rent.
- 1052H—Scott, James Winfield; Yo-Espro, Watheroo; non-payment of rent.
- 1053H—Scott, Kathleen Vera; Yo-Espro, Watheroo; non-payment of rent.
- 1054H—Scott, Kathleen Vera; Yo-Espro, Watheroo; non-payment of rent.
- 1055H—Scott, James Winfield; Yo-Espro, Watheroo; non-payment of rent.
- 1070H—Scott, Kathleen Vera; Yo-Espro, Watheroo; non-payment of rent.
- Cobb, Charles Royden; 23 Stubbs Terrace, Daglish; non-payment of rent.
- 1073H—Scott, Kathleen Vera; Yo-Espro, Watheroo; non-payment of rent.
- Bickford, John Aubrey; Yerecoin; non-payment of rent.
- 1245H—Scott, Kathleen Vera; Yo-Espro, Watheroo; non-payment of rent.
- 1302H—Bridge, John Samuel; P.O. Box 3, Bentley, W.A. 6102; non-payment of rent.
- 1353H—Campana, Bruno; c/o Pacminex Proprietary Limited, Lot 6, Beaconsfield Avenue, Midvale, W.A. 6056; non-payment of rent.
- 1354H—Campana, Bruno; c/o Pacminex Proprietary Limited, Lot 6, Beaconsfield Avenue, Midvale, W.A. 6056; non-payment of rent.
- 1355H—Campana, Bruno; c/o Pacminex Proprietary Limited; Lot 6, Beaconsfield Avenue, Midvale, W.A. 6056; non-payment of rent.
- 1356H—Campana, Bruno; c/o Pacminex Proprietary Limited; Lot 6, Beaconsfield Avenue, Midvale, W.A. 6056; non-payment of rent.
- 1357H—Campana, Bruno; c/o Pacminex Proprietary Limited; Lot 6, Beaconsfield Avenue, Midvale, W.A. 6056; non-payment of rent.
- 1360H—Campana, Bruno; c/o Pacminex Proprietary Limited; Lot 6, Beaconsfield Avenue, Midvale, W.A. 6056; non-payment of rent.
- 1369H—Campana, Bruno; c/o Pacminex Proprietary Limited; Lot 6, Beaconsfield Avenue, Midvale, W.A. 6056; non-payment of rent.
- 1370H—Campana, Bruno; c/o Pacminex Proprietary Limited; Lot 6, Beaconsfield Avenue, Midvale, W.A. 6056; non-payment of rent.
- 1371H—Campana, Bruno; c/o Pacminex Proprietary Limited; Lot 6, Beaconsfield Avenue, Midvale, W.A. 6056; non-payment of rent.
- 1372H—Campana, Bruno; c/o Pacminex Proprietary Limited; Lot 6, Beaconsfield Avenue, Midvale, W.A. 6056; non-payment of rent.
- 1437H—Hawker Siddley Building Supplies Pty. Ltd.; c/o Concrete Industries (Monier) Limited; P.O. Box 20, Belmont, W.A. 6104; non-payment of rent.
- 1670H—Scott, James Winfield; Yo-Espro, Watheroo; non-payment of rent.
- Scott, William Thomas; Yo-Espro, Watheroo non-payment of rent.
- 1671H—Scott, James Winfield; Yo-Espro, Watheroo; non-payment of rent.
- Scott, William Thomas; Yo-Espro, Watheroo, non-payment of rent.
- 6056H—Zaninovich, Louie Visko; 20 White Street, Osborne Park, W.A. 6017; non-payment of rent.
- 6320H—Murray, Archibald Gordon; 202 Marine Parade, Cottesloe, W.A. 6011; non-payment of rent.
- 70/11943—Harrison, George William; Mingenew, W.A. 6522; non-payment of rent.
- Harrison, George Edward; Mingenew, W.A. 6522; non-payment of rent.
- 70/12960—Schmiechen, Erich; P.O. Box 109, North Perth, W.A. 6006; non-payment of rent.
- 70/12961—Schmiechen, Erich; P.O. Box 109, North Perth, W.A. 6006; non-payment of rent.
- 70/13278—Schmiechen, Erich; P.O. Box 109, North Perth, W.A. 6006; non-payment of rent.
- 70/13279—Schmiechen, Erich; P.O. Box 109, North Perth, W.A. 6006; non-payment of rent.
- 70/13298—Gabrielson, Gilbert Archibald Roy; Box 8, East Bullsbrook, W.A. 6084; non-payment of rent.
- Gabrielson, Myrtle; Box 8, East Bullsbrook, W.A. 6084; non-payment of rent.
- 70/13299—Gabrielson, Gilbert Archibald Roy; Box 8, East Bullsbrook, W.A. 6084; non-payment of rent.
- Gabrielson, Myrtle; Box 8, East Bullsbrook, W.A. 6084; non-payment of rent.
- 70/13581—Giles, John Ernst; R.M.B. 307A, Boyanup Brook, W.A. 6237; non-payment of rent.
- 70/14170—Downie, George Roy; 144 Astley Street, Gosnells, W.A. 6110; non-payment of rent.
- Crabb, Philip George; 85 Hoylake Avenue, Bunbury, W.A. 6230; non-payment of rent.
- Crabb, Jeffrey William; 144 Astley Street, Gosnells, W.A. 6110; non-payment of rent.
- Byrne, Michael John; 8 Moss Street, Kalgoorlie, W.A. 6430; non-payment of rent.
- 70/14171—Downie, George Roy; 144 Astley Street, Gosnells, W.A. 6110; non-payment of rent.
- Crabb, Philip George; 85 Hoylake Avenue, Bunbury, W.A. 6230; non-payment of rent.
- Crabb, Jeffrey William; 144 Astley Street, Gosnells, W.A. 6110; non-payment of rent.
- Byrne, Michael John; 8 Moss Street, Kalgoorlie, W.A. 6430; non-payment of rent.
- 70/14173—Downie, George Roy; 144 Astley Street, Gosnells, W.A. 6110; non-payment of rent.
- Crabb, Philip George; 85 Hoylake Avenue, Bunbury, W.A. 6230; non-payment of rent.

- Crabb, Jeffrey William; 144 Astley Street, Gosnells, W.A. 6110; non-payment of rent.
- Byrne, Michael John; 8 Moss Street, Kalgoorlie, W.A. 6430; non-payment of rent.
- 70/14278—Downie, George Roy; 144 Astley Street, Gosnells, W.A. 6110; non-payment of rent.
- Crabb, Philip George; 85 Hoylake Avenue, Bunbury, W.A. 6230; non-payment of rent.
- Crabb, Jeffrey William; 144 Astley Street, Gosnells, W.A. 6110; non-payment of rent.
- Byrne, Michael John; 8 Moss Street, Kalgoorlie, W.A. 6430; non-payment of rent.
- 70/14341—Brick Manufacturers Pty. Ltd.; Box 3 Morley, W.A. 6062; non-payment of rent.
- 70/15601—Downie, George Roy; 144 Astley Street, Gosnells, W.A. 6110; non-payment of rent.
- Crabb, Philip George; 85 Hoylake Avenue, Bunbury, W.A. 6230; non-payment of rent.
- Crabb, Jeffrey William; 144 Astley Street, Gosnells, W.A. 6110; non-payment of rent.
- Byrne, Michael John; 8 Moss Street, Kalgoorlie, W.A. 6430; non-payment of rent.
- 70/15710—McCarthy, Bernard Justin; Muchea, W.A. 6501; non payment of rent.
- Lynch, Raymond John; 34 Brockman Avenue, Dalkeith, W.A. 6009; non-payment of rent.
- 70/16450—Green, David Allen; P.O. Kalannie, W.A. 6468; non-payment of rent.
- Green, Raymond Trevor; P.O. Kalannie, W.A. 6468; non-payment of rent.
- 70/16451—Green, David Allen; P.O. Kalannie, W.A. 6468; non-payment of rent.
- Green, Raymond Trevor; P.O. Kalannie, W.A. 6468; non-payment of rent.
- 70/16671—Otter Exploration N.L.; 328 Great Eastern Highway, Redcliffe, W.A. 6104; non-payment of rent.
- 70/16672—Otter Exploration N.L.; 328 Great Eastern Highway, Redcliffe, W.A. 6104; non-payment of rent.
- 70/16673—Otter Exploration N.L.; 328 Great Eastern Highway, Redcliffe, W.A. 6104; non-payment of rent.
- 70/16674—Otter Exploration N.L.; 328 Great Eastern Highway, Redcliffe, W.A. 6104; non-payment of rent.
- 70/16675—Otter Exploration N.L.; 328 Great Eastern Highway, Redcliffe, W.A. 6104; non-payment of rent.
- 70/16676—Otter Exploration N.L.; 328 Great Eastern Highway, Redcliffe, W.A. 6104; non-payment of rent.
- 70/16677—Otter Exploration N.L.; 328 Great Eastern Highway, Redcliffe, W.A. 6104; non-payment of rent.
- 70/16678—Otter Exploration N.L.; 328 Great Eastern Highway, Redcliffe, W.A. 6104; non-payment of rent.
- 70/16679—Otter Exploration N.L.; 328 Great Eastern Highway, Redcliffe, W.A. 6104; non-payment of rent.
- 70/16680—Otter Exploration N.L.; 328 Great Eastern Highway, Redcliffe, W.A. 6104; non-payment of rent.
- 70/16681—Otter Exploration N.L.; 328 Great Eastern Highway, Redcliffe, W.A. 6104; non-payment of rent.
- 70/16682—Otter Exploration N.L.; 328 Great Eastern Highway, Redcliffe, W.A. 6104; non-payment of rent.
- 70/16683—Otter Exploration N.L.; 328 Great Eastern Highway, Redcliffe, W.A. 6104; non-payment of rent.
- 70/16684—Otter Exploration N.L.; 328 Great Eastern Highway, Redcliffe, W.A. 6104; non-payment of rent.
- 70/16685—Otter Exploration N.L.; 328 Great Eastern Highway, Redcliffe, W.A. 6104; non-payment of rent.
- 70/16686—Otter Exploration N.L.; 328 Great Eastern Highway, Redcliffe, W.A. 6104; non-payment of rent.
- 70/16687—Otter Exploration N.L.; 328 Great Eastern Highway, Redcliffe, W.A. 6104; non-payment of rent.
- 70/16688—Otter Exploration N.L.; 328 Great Eastern Highway, Redcliffe, W.A. 6104; non-payment of rent.
- 70/16689—Otter Exploration N.L.; 328 Great Eastern Highway, Redcliffe, W.A. 6104; non-payment of rent.
- 70/16690—Otter Exploration N.L.; 328 Great Eastern Highway, Redcliffe, W.A. 6104; non-payment of rent.
- 70/16691—Otter Exploration N.L.; 328 Great Eastern Highway, Redcliffe, W.A. 6104; non-payment of rent.
- 70/16692—Otter Exploration N.L.; 328 Great Eastern Highway, Redcliffe, W.A. 6104; non-payment of rent.
- 70/16693—Otter Exploration N.L.; 328 Great Eastern Highway, Redcliffe, W.A. 6104; non-payment of rent.
- 70/16694—Otter Exploration N.L.; 328 Great Eastern Highway, Redcliffe, W.A. 6104; non-payment of rent.
- 70/16695—Otter Exploration N.L.; 328 Great Eastern Highway, Redcliffe, W.A. 6104; non-payment of rent.
- 70/16696—Otter Exploration N.L.; 328 Great Eastern Highway, Redcliffe, W.A. 6104; non-payment of rent.
- 70/16697—Otter Exploration N.L.; 328 Great Eastern Highway, Redcliffe, W.A. 6104; non-payment of rent.
- 70/16698—Otter Exploration N.L.; 328 Great Eastern Highway, Redcliffe, W.A. 6104; non-payment of rent.
- 70/16706—Otter Exploration N.L.; 328 Great Eastern Highway, Redcliffe, W.A. 6104; non-payment of rent.
- Dredging Claims.
- 108H—Laporte Mining (Australia) Pty. Ltd.; 578 Murray Street, Perth; non-payment of rent.
- 109H—Laporte Mining (Australia) Pty. Ltd.; 578 Murray Street, Perth; non-payment of rent.
- PHILLIPS RIVER GOLDFIELD.
- Mineral Claims.
- 74/1061—West Coast Holdings Limited; 16 St. George's Terrace, Perth; non-payment of rent.
- 74/1243—Mitchell, Nicholas Lucas; 6 Karabil Road, Mt. Yokine, W.A.; non-payment of rent.
- Hourigan, Michael Edward; 201 South Terrace, Como, W.A.; non-payment of rent.
- 74/1250—Mitchell, Nicholas Lucas; 6 Karabil Road, Mt. Yokine, W.A.; non-payment of rent.
- Hourigan, Michael Edward; 201 South Terrace, Como, W.A.; non-payment of rent.
- 74/1251—Mitchell, Nicholas Lucas; 6 Karabil Road, Mt. Yokine, W.A.; non-payment of rent.

- Hourigan, Michael Edward; 201 South Terrace, Como, W.A.; non-payment of rent.
- 74/1390—Walker, Harry Dennis; P.O. Box 169, Ravensthorpe, W.A. 6346; non-payment of rent.
- 74/1391—Walker, Harry Dennis; P.O. Box 169, Ravensthorpe, W.A. 6346; non-payment of rent.
- 74/1392—Walker, Harry Dennis; P.O. Box 169, Ravensthorpe, W.A. 6346; non-payment of rent.
- 74/1393—Walker, Harry Dennis; P.O. Box 169, Ravensthorpe, W.A. 6346; non-payment of rent.
- 74/1394—Walker, Harry Dennis; P.O. Box 169, Ravensthorpe, W.A. 6346; non-payment of rent.
- 74/1395—Walker, Harry Dennis; P.O. Box 169, Ravensthorpe, W.A. 6346; non-payment of rent.
- 74/1396—Walker, Harry Dennis; P.O. Box 169, Ravensthorpe, W.A. 6346; non-payment of rent.
- 74/1397—Walker, Harry Dennis; P.O. Box 169, Ravensthorpe, W.A. 6346; non-payment of rent.
- 74/1398—Walker, Harry Dennis; P.O. Box 169, Ravensthorpe, W.A. 6346; non-payment of rent.
- 74/1399—Walker, Harry Dennis; P.O. Box 169, Ravensthorpe, W.A. 6346; non-payment of rent.
- 74/1416—Walker, Harry Dennis; P.O. Box 169, Ravensthorpe, W.A. 6346; non-payment of rent.
- 74/1452—Amax Exploration (Australia) Inc.; 7th Floor, 200 St. George's Terrace, Perth, 6000; non-payment of rent.
Katanning Holdings Ltd.; 7th Floor, 200 St. George's Terrace, Perth, 6000; non-payment of rent.
Pexco Pty. Ltd.; 7th Floor, 200 St. George's Terrace, Perth, 6000; non-payment of rent.
- 74/1453—Amax Exploration (Australia) Inc.; 7th Floor, 200 St. George's Terrace, Perth, 6000; non-payment of rent.
Katanning Holdings Ltd.; 7th Floor, 200 St. George's Terrace, Perth, 6000; non-payment of rent.
Pexco Pty. Ltd.; 7th Floor, 200 St. George's Terrace, Perth, 6000; non-payment of rent.
- 74/1454—Amax Exploration (Australia) Inc.; 7th Floor, 200 St. George's Terrace, Perth, 6000; non-payment of rent.
Katanning Holdings Ltd.; 7th Floor, 200 St. George's Terrace, Perth, 6000; non-payment of rent.
Pexco Pty. Ltd.; 7th Floor, 200 St. George's Terrace, Perth, 6000; non-payment of rent.
- 74/1455—Amax Exploration (Australia) Inc.; 7th Floor, 200 St. George's Terrace, Perth, 6000; non-payment of rent.
Katanning Holdings Ltd.; 7th Floor, 200 St. George's Terrace, Perth, 6000; non-payment of rent.
Pexco Pty. Ltd.; 7th Floor, 200 St. George's Terrace, Perth, 6000; non-payment of rent.
- 74/1566—Walker, Harry Dennis; P.O. Box 169, Ravensthorpe, W.A. 6346; non-payment of rent.
Walker, Lillian Doris; P.O. Box 169, Ravensthorpe, W.A. 6346; non-payment of rent.
- 74/1604—Walker, Harry Dennis; P.O. Box 169, Ravensthorpe, W.A. 6346; non-payment of rent.
- Walker, Lillian Doris, P.A. Box 169, Ravensthorpe, W.A. 6346; non-payment of rent.
- 74/1772—Hodges, Murray Kenneth; 69 West Maccott Street, Esperance, W.A. 6450; non-payment of rent.
Hodges, Edward George; 69 West Maccott Street, Esperance, W.A. 6450; non-payment of rent.

OUTSIDE ANY PROCLAIMED GOLDFIELD.

Mineral Claims.

- 69/964—Irrunytju Community Inc.; Wingellina via Kalgoorlie; non-payment of rent.
69/965—Irrunytju Community Inc.; Wingellina via Kalgoorlie; non-payment of rent.

MINING ACT, 1904.

Forfeiture of Leases for Non-payment of Rent Due under Section 98 of the Mining Act, 1904.

Department of Mines,
Perth, 8th August, 1979.

IT is hereby notified for public information that His Excellency the Governor in Executive Council declared the undermentioned Leases forfeited for breach of covenant, viz., non-payment of rent.

B. M. ROGERS,
Under Secretary for Mines.

COOLGARDIE GOLDFIELD.

Coolgardie District.

Gold Mining Leases.

- 15/6314—McPhersons Reward; Rogers, Carmel.
15/6327—Valentine; Dimer, Edward.
15/6344—Host Group; Wilson, Leslie John.
15/6348—Cable; Cable, Douglas.
15/6349—Cables Reward; Cable, Douglas.
15/6360—Rainbow; Websdale, Allan Augustus.
15/6362—De Profundis; Curry, Rita Grace.
15/6377—Duggans Reward East; Duggan, Thomas Bernard; Duncan, Keith John.

Machinery Lease.

- 15/8—Trump; Baker, Barbara Lillian.

Kunanalling District.

Gold Mining Leases.

- 16/1097—Lady Dori; Cutting-Parker, Maxwell Kenneth.
16/1130—Beetle Mine; Johnston, Allan James.
16/1136—North Kia Ora; King, Robert Maxwell; Mulcahy, Francis Joseph; Motalli, Guiseppe.

BROAD ARROW GOLDFIELD.

Broad Arrow District.

Gold Mining Leases.

- 24/2437—Douglas; Oldham, Arthur Henry.
24/2441—Big Leon; Bowden, Leon.

NORTH EAST COOLGARDIE GOLDFIELD.

Kanowna District.

Gold Mining Leases.

- 27/1703—Federal; King, Robert Maxwell; Mulcahy, Francis Joseph.
27/1704—North Federal; King, Robert Maxwell; Mulcahy, Francis Joseph.
27/1705—East Federal; King, Robert Maxwell; Mulcahy, Francis Joseph.
27/1706—Moonbeam; Compton, George Spencer.
27/1707—Prince Oscar; Compton, George Spencer.
27/1708—Enterprise; Compton, George Spencer.

Kurnalpi District.

Gold Mining Leases.

- 28/490—Brownies Mine; Brown, Eric Robert.
28/493—Waratah Mine; Williams, Valma Mavis.

NORTH COOLGARDIE GOLDFIELD

Menzies District.

Gold Mining Leases.

- 29/5994—Twin Hills; Smith, Frederick Robert.
 29/6004—Boudie Rat; Davies, Patricia Mary.
 29/6005—Forrest Belle; Davies, Patricia Mary.
 29/6006—Forrest Belle South; Davies, Patricia Mary.
 29/6007—Copperfield; Menzel, Bruce Walter; Mitchell, Albert Edward.

EAST MURCHISON GOLDFIELD.

Black Range District.

Gold Mining Leases.

- 1062B—Dalmation; Parkinson, Leslie Thomas.
 57/1245A—Lady Mary; Parkinson, Leslie Thomas.
 57/1267—Jeans Hope; Clampett, Roy Habberlan.

Mineral Leases.

- 16B—Jellicoe; Ferrovanadium Corporation N.L.
 17B—Jillara; Ferrovanadium Corporation N.L.
 18B—Joffre; Ferrovanadium Corporation N.L.
 19B—Kanimbla; Ferrovanadium Corporation N.L.
 20B—Kalari; Ferrovanadium Corporation N.L.

Lawlers District.

Gold Mining Lease.

- 36/1463—Sweetness; Goodwin, Peter Charles.

MOUNT MARGARET GOLDFIELD.

Mt. Malcolm District.

Gold Mining Leases.

- 37/2042—Haoma's Prospect; Mirams, Richard Munro.
 37/2067—Central Primary; Wierobiej, Edward Henryk.
 37/2071—Midas One; Couper, Robert Stephen; Crocker, David Alexander; Cutting, Peter Leonard Ray.
 37/2072—Midas Two; Couper, Robert Stephen; Crocker, David Alexander; Cutting, Peter Leonard Ray.
 37/2074—Purple Elephant; Couper, Robert Stephen.

MOUNT MARGARET GOLDFIELD.

Mt. Margaret District.

Gold Mining Leases.

- 2579T—Famous Blue; Cock, William Alfred.
 38/2626—Morholl; Holland, Cyril; Morrison Cliff.
 38/2747—Mary Mack; Mutzig, Edward Robert.
 38/2814—Hawks Nest; Sargent Robert Bruce.
 38/2815—Hawks Nest North; Sargent Robert Bruce.
 38/2819—Euro South; Mazza, James Dino.

Mt. Morgans District.

Gold Mining Leases.

- 39/659—Binda North; Chan, Khine Man.
 39/660—Binda East; Chan, Khine Man.
 39/661—Binda South; Chan, Khine Man.
 39/662—Binda West; Chan, Khine Man.
 39/663—Binda Extension; Chan, Khine Man.
 39/664—Binda Arm; Chan, Khine Man.

NORTH COOLGARDIE GOLDFIELD.

Niagara District.

Gold Mining Lease.

- 40/974—New Gregory; Allan, Brian Robert.

MURCHISON GOLDFIELD.

Meekatharra District.

Gold Mining Leases.

- 51/2058—Wordardie South; Spencer, Jack; Baumgarten, Arthur.
 51/2059—Wordardie; Spencer, Jack; Baumgarten, Arthur.

Mt. Magnet District.

Gold Mining Leases.

- 58/1804—Nil Desperandum North; Smolarek, Alexander.
 58/1805—Nil Desperandum; Smolarek, Alexander.
 58/1806—Nil Desperandum South; Smolarek, Alexander.

PEAK HILL GOLDFIELD.

Mineral Lease.

- 52/87—Jimblebarite; Nichols, Arthur Wichelo; Titmanis, Mitija Biruta; Renes, Neelje; Jonats, Rudolfs; Lordan, John Charles.

YALGOO GOLDFIELD.

Gold Mining Lease.

- 59/1289—Everlasting; Mitchell, Barbara Joan.
 Mineral Lease.
 64—Yalgoo Queen; Fleming, Arnold Keith.

PILBARA GOLDFIELD.

Marble Bar District.

Tailings Lease.

- 4—Woodie Tailings; Scott, Alma Lillian; Scott, Walter Noonan Purdon; Scott, Kay Florence; Scott, Thomas Charles; Fletcher, Joy Florence; Fletcher, Paul Rodney; West Coast Holdings Ltd.; W. Scott Holdings Pty. Ltd.; Malcolm Scott Holdings Pty. Ltd.; Amalgamet Australia Ltd.

Residential Lease.

- 7—Woodie Camp; Scott, Alma Lillian; Scott, Walter Noonan Purdon; Scott, Kay Florence; Scott, Thomas Charles; Fletcher, Joy Florence; Fletcher, Paul Rodney; West Coast Holdings Limited; W. Scott Holdings Pty. Ltd.; Malcolm Scott Holdings Pty. Ltd.; Amalgamet Australia Ltd.

WEST PILBARA GOLDFIELD.

West Pilbara District.

Tailings Leases.

- 1WP—Eastern Creek Tailings Dump; Hancock Prospecting Pty. Ltd.; Wright Prospecting Pty. Ltd.
 2WP—Colonial Tailings Lease; Hancock Prospecting Pty. Ltd.; Wright Prospecting Pty. Ltd.

DUNDAS GOLDFIELD.

Gold Mining Leases.

- 63/2175—Surprise; Taylor, Frank Henry.
 63/2286—South Ridge; Jenkins, Thomas King.
 63/2287—Middle Ridge; Jenkins, Ross Leighton.
 63/2331—Rosehole; Ross, Peter Ambrose.

YILGARN GOLDFIELD.

Gold Mining Leases.

- 4674—Bounty; E. B. Carnicelli Pty. Ltd.
 77/4725—Numeralla; Mazza, James Antonio; Strange, Horace Joseph.
 77/4750—Battler; Lewis, Richard John.
 77/4772—Bulldogs Demise; Esso Exploration and Production Australia Inc.
 77/4773—Idi Amin; Esso Exploration and Production Australia Inc.
 77/4843—Vernon Deeps; Kennedy, David Ross; Strange, Horace Joseph.
 77/4845—Betty Joan; Kennedy, David Ross; Strange, Horace Joseph.
 77/4851—Beginners Luck; Buck, Norman George.

MINING ACT, 1904

Department of Mines,
Perth, 8th August, 1979.

IN accordance with the provisions of the Mining Act, 1904, His Excellency the Governor in Executive Council has been pleased to deal with the undermentioned Leases, Authorities to Mine, License to Treat Tailings, Licenses to Treat Mining Material, License to Remove and Treat Tailings and Temporary Reserves.

B. M. ROGERS,
Under Secretary for Mines.

The undermentioned applications for Gold Mining Leases were approved conditionally:

Goldfield	District	No. of Applications
North East Coolgardie	Kurnalpi	28/497 to 28/502 and 28/507
North Coolgardie	Yerilla	31/1461 to 31/1463
	Niagara	40/1020 to 40/1022
Mount Margaret	Mount Margaret	38/2839
Pilbara	Marble Bar	45/1549
		45/1551
	Nullagine	46/413
Murchison	Meekatharra	51/2247
Yalgoo		59/1381
Yilgarn		77/4823

The undermentioned Gold Mining Leases were declared forfeited for breach of Labour conditions, and prior right of application is granted under Section 107, sub-section (1):

Goldfield	District	No. of Leases	Lessee	Name of Person to whom prior right of Application is granted
East Coolgardie	East Coolgardie	6662E, 6663E, 26/6702, 26/6755, 26/6835 and 26/6890	Kalgoorlie Lake View Pty Ltd	R. L. Smith

The undermentioned application for a Gold Mining Lease was refused:

Goldfield	No. of Application
East Coolgardie	26/6997

The undermentioned applications for Authority to Mine on Reserved and Exempted Lands were approved conditionally:

No.	Occupant	Authorised Holding	Goldfield
04/459, 04/460 and 04/461	N. R. McAllister	Mineral Claims 04/3420, 04/3423 and 04/3424	West Kimberley
04/462 and 04/463	N. R. McAllister	Mineral Claims 04/3429, and 04/3430	West Kimberley
04/814 to 04/818	Anaconda Australia Inc.	Mineral Claims 04/7537 to 04/7541	West Kimberley
04/944 to 04/948	The Stellar Minerals Pty Ltd	Mineral Claims 04/6107 to 04/6111	West Kimberley

The undermentioned application for a License to Treat Mining Material was approved:

No.	Licensee	Locality	Goldfield	Period
77/172 (2853H)	J. L. Emmett	Chadwick	Yilgarn	Twelve (12) months from 20/8/79 to 19/8/80

The undermentioned application for a License to Remove and Treat Tailings was approved:

No.	Licensee's	Locality	Goldfield	Period
63/25 (2733H)	Crabb Corporation Ltd and J. W. Crabb	Norseman	Dundas	Twelve (12) months from 20/8/79 to 19/8/80

The undermentioned License to Treat Tailings was renewed:

No.	Licensee	Locality	Goldfield	Period
53/23 (2681H)	Western Alluvials Pty. Ltd.	Wiluna	East Murchison	Twelve (12) months from 15/4/79 to 14/4/80

MINING ACT, 1904—continued.

The undermentioned License to Treat Mining Material was renewed:

No.	Licensee	Locality	Goldfield	Period
53/16 (2535H)	A. Peck	Wiluna	East Murchison	Twelve (12) months from 14/3/79 to 13/3/80

The rights of occupancy for the undermentioned Temporary Reserves have been granted:

No.	Occupant	Term	Locality
7135H and 7136H	Afmeco Pty Ltd	Twelve (12) months from the date of this notification	Situated near Meda Homestead in the West Kimberley Goldfield
7141H	Amax Iron Ore Corporation	Twelve (12) months from the date of this notification	Situated North West of Rocklea Homestead in the West Pilbara Goldfield
7142H and 7143H	Monarch Petroleum N.L.....	Twelve (12) months from the date of this notification	Situated North West of Rocklea Homestead in the West Pilbara Goldfield

The rights of occupancy for the undermentioned Temporary Reserves have been renewed:

No.	Occupant	Term	Locality
5610H	Alumax Bauxite Corporation	For a further period expiring 30/6/80	Situated in the West Kimberley and Kimberley Goldfields
5611H	Alumax Bauxite Corporation	For a further period expiring 30/6/80	Situated in the West Kimberley Goldfield
5612H to 5614H	Alumax Bauxite Corporation	For a further period expiring 30/6/80	Situated in the Kimberley Goldfield
6714H to 6716H	C.R.A. Exploration Pty Limited	For a further period expiring 13/7/80	Situated near Globe Hill in the Ashburton Goldfield

WUNDOWIE CHARCOAL IRON INDUSTRY
SALE AGREEMENT ACT 1974-1979Department of Mines,
Perth, 8th August, 1979.

IT is hereby notified that, in accordance with the provisions of the above Act, His Excellency the Governor in Executive Council has been pleased to deal with the undermentioned Mineral Lease.

B. M. ROGERS,
Under Secretary for Mines.

The undermentioned application for a Mineral Lease was approved:

Mineral Field	No. of Application
South West Mineral Field	257 SA

IRON ORE (HAMERSLEY RANGE) AGREEMENT ACT, 1963-1976.

Department of Industrial Development,
Perth, 8th August, 1979.

HIS Excellency the Governor in Executive Council, acting under the provisions of the Iron Ore (Hamersley Range) Agreement Act, 1963-1976 and on the recommendation of Hamersley Iron Pty. Limited, has been pleased to make the by-laws set out in the Schedule hereunder.

E. R. GORHAM,
Co-ordinator.

Schedule.

BY-LAWS.

Principal by-laws. 1. In these by-laws the Hamersley Iron (Port of Dampier) By-laws, published in the *Government Gazette* on the 27th October, 1971 and amended thereafter from time to time by notices so published, are referred to as the principal by-laws.

Fifth Schedule amended. 2. The Fifth Schedule to the principal by-laws is amended by substituting for Part A the following Part—

A. Mooring and Unmooring:—

(1) The charges in respect of boats' crews for mooring vessels shall be \$155.00 for each boat employed on each occasion in connection with mooring and unmooring of a vessel.

(2) If boats are ordered but cancelled all costs incurred by the Company in connection with the order shall be payable by the vessel ordering the same.

COMPANIES ACT, 1961.

(Section 272.)

Murdoch & Satterley Projects Pty. Ltd.
(in Liquidation).

NOTICE is hereby given that the Final General Meeting of the Company and the Creditors will be held at the office of A. Millman, Chartered Accountant, 18 Emerald Terrace, West Perth, on Monday, 17th September, 1979, at 3.30 p.m.

Agenda:

- (1) To receive the Liquidator's Report on the conduct of the winding up.
- (2) To approve the Liquidator's fees and expenses.
- (3) To grant authority to the Liquidator to destroy the books and papers of the Company within three months after the date of dissolution of the Company.

Dated this 15th day of August, 1979.

A. MILLMAN,
Liquidator.

COMPANIES ACT, 1961-1975.

(Section 260 (1) (Form 92).)

Notice of Meeting of Creditors.

Sound Factory Pty. Ltd.

NOTICE is hereby given that pursuant to section 260 (1) of the Companies Act, 1961-1975, a meeting of creditors of Sound Factory Pty. Ltd. will be held at the offices of Collinson Melsom & Co., Chartered Accountants, "Colmel House", 241 Stirling Street, Perth, on Wednesday the 22nd day of August, 1979 at 2.30 o'clock in the afternoon.

Business.

1. To consider the following resolution which is to be proposed at a meeting of Members of the Company:—

That the company be wound up voluntarily and that Terence John Collinson and Peter Michael Melsom, both Chartered Accountants, be appointed Joint and Several Liquidators.

Dated at Perth this 7th day of August, 1979.

P. C. EDGERTON,
Director.

COMPANIES ACT, 1961-1975.

Eskaco Pty. Ltd.

NOTICE is hereby given of the final General Meeting of Shareholders of the above named company to be held at 16 Edward Street, Bunbury, W.A. on the 14th day of September, 1979 at 2.00 p.m.

Dated this 9th day of August, 1979.

A. J. CRADDOCK,
Secretary.

COMPANIES ACT, 1961-1975.

Akinom Pty. Ltd.

NOTICE is hereby given of the final General Meeting of Shareholders of the above named company to be held at 16 Edward Street, Bunbury, W.A. on the 14th day of September, 1979 at 11.00 a.m.

Dated this 9th day of August, 1979.

M. G. KRAETER,
Secretary.

COMPANIES ACT, 1961-1975.

(Section 254 (2).)

Notice of Resolution.

Hans Borg Furniture Pty. Ltd. (In Liquidation).
NOTICE is hereby given that at an Extraordinary General Meeting of Members of Hans Borg Furniture Pty. Ltd. held on 7th August, 1979 and confirmed at a meeting of creditors held on the 7th August, 1979 the following Special Resolution was passed:

That the company be wound up voluntarily and that Messrs. Rodney Michael Evans and Maurice Hodgson Lyford be appointed Joint and Several Liquidators of the company and that paragraph (b) of subsection (1a) of Section 277A of the Companies Act, 1961-1975 shall not apply.

Dated at Perth this 9th day of August, 1979.

R. M. EVANS,
Liquidator.

(Melsom Wilson & Partners 11th Floor, T & G Building, 37 St. George's Terrace, Perth 6000.)

COMPANIES ACT, 1961-1975.

(Section 254 (2).)

Hans Borg Furniture (Upholstered) Pty. Ltd.
(In Liquidation).

Notice of Resolution.

NOTICE is hereby given that at an Extraordinary General Meeting of Members of Hans Borg Furniture (Upholstered) Pty. Ltd. held on 7th August, 1979 and confirmed at a meeting of creditors held on the 7th August, 1979 the following Special Resolution was passed:

That the company be wound up voluntarily and that Messrs. Rodney Michael Evans and Maurice Hodgson Lyford be appointed Joint and Several Liquidators of the company and that paragraph (b) of subsection (1a) of Section 277A of the Companies Act, 1961-1975 shall not apply.

Dated at Perth this 9th day of August, 1979.

R. M. EVANS,
Liquidator.

(Melsom Wilson & Partners, 11th Floor, T & G Building, 37 St. George's Terrace, Perth, 6000.)

COMPANIES ACT, 1961-1975.

Notice of Intention to Declare a First and Final Dividend.

Hans Borg Furniture Pty. Ltd. (In Liquidation).

NOTICE is hereby given that as Liquidator of the abovenamed company, I, Rodney Michael Evans, Chartered Accountant of Melsom Wilson & Partners, 11th Floor, 37 St. George's Terrace, Perth 6000, intend to declare a First and Final Dividend in this matter.

Creditors must prove their debts by the 31st August, 1979.

Dated at Perth this 9th day of August, 1979.

R. M. EVANS,
Liquidator.

(Melsom Wilson & Partners, 11th Floor, T & G Building, 37 St. George's Terrace, Perth 6000.)

COMPANIES ACT, 1961-1975.

Notice of Intention to Declare a First and Final Dividend.

Hans Borg Furniture (Upholstered) Pty. Ltd.
(In Liquidation).

NOTICE is hereby given that as Liquidator of the abovenamed company, I, Rodney Michael Evans, Chartered Accountant of Melsom Wilson & Partners, 11th Floor, T & G Building, 37 St. George's Terrace, Perth 6000, intend to declare a First and Final Dividend in this matter.

Creditors must prove their debts by the 31st August, 1979.

Dated at Perth this 9th day of August, 1979.

R. M. EVANS,
Liquidator.

(Melsom Wilson & Partners, 11th Floor, T & G Building, 37 St. George's Terrace, Perth 6000.)

COMPANIES ACT, 1961-1975.

(Section 272.)

Notice of Final Meeting of Members.

Rhind Holdings Pty. Ltd. (In Liquidation).

NOTICE is hereby given that the Final Meeting of Members of Rhind Holdings Pty. Ltd., will be held at the offices of Messrs. C. P. Bird & Associates, 18 St. George's Terrace, Perth on the 14th September, 1979 at 9.30 o'clock in the forenoon.

Agenda:

1. To lay before the meeting the Liquidator's Account showing how the winding up has been conducted and how the property of the company has been disposed thereof.
2. To approve the Liquidator's Remuneration.
3. To resolve that the books and records of the company be destroyed at the expiration of three months from the date of the meeting.

Dated at Perth this 10th day of August, 1979.

N. E. GUTHRIE,
Liquidator.

(Messrs. C. P. Bird & Associates, Chartered Accountants, 18 St. George's Terrace, Perth.)

COMPANIES ACT, 1961-1975.

(Section 272.)

Notice of Final Meeting of Members and Creditors.

West Coast "T" Shirts Pty. Ltd. (In Liquidation)

NOTICE is hereby given that pursuant to the Companies Act, 1961-1975, a Final Meeting of Members and Creditors of West Coast "T" Shirts Pty. Ltd. (in Liquidation) will be held at the offices of Melsom, Wilson & Partners, 11th Floor, T & G Building, 37 St. George's Terrace, Perth 6000 on Tuesday 18th September, 1979, at 9.30 a.m. to consider the Liquidators' Final Report and Explanation of Realisation of Assets.

Dated at Perth this 13th day of August, 1979.

R. M. EVANS,
Liquidator.

(Melsom, Wilson & Partners, 11th Floor, T & G Building, 37 St. George's Terrace, Perth WA 6000.)

COMPANIES ACT, 1961-1975.

(Section 272 (1).)

Elite Investments Pty. Ltd. (in Liquidation).

Notice of Final Meeting of Shareholders.

NOTICE is hereby given that the final meeting of Shareholders of Elite Investments Pty. Ltd., in liquidation, will be held at the office of Wilson

O'Keefe & Walker, Chartered Accountants, 1304 Hay Street, West Perth on Monday, 17th September, 1979 commencing at 10.00 a.m.

Business:

1. To receive the Liquidator's final report and account of his acts and dealings and of the conduct of the winding up.
2. To receive the Liquidator's Statement of Receipts and Payments.
3. To approve the payment of the Liquidator's remuneration.

Dated this 9th day of August, 1979.

J. F. WALKER,
Liquidator.

(Wilson O'Keefe & Walker, Chartered Accountants, Strata House, 1304 Hay Street, West Perth. Telephone No. 321 4118.)

COMPANIES ACT, 1961-1975.

Barnesville Nominees Pty. Ltd. (Members Voluntary Winding Up).

Notice of Resolution.

TAKE Notice that subsequent to the lodgement of a Declaration of Solvency, dated 9th August, 1979, the following Special Resolution was passed at a duly convened meeting of the members of Barnesville Nominees Pty. Ltd., held at 87 Poole Street, Welshpool on Tuesday, 14th August, 1979:—

It was Unanimously Resolved that the Company be wound up Voluntarily and that D. McKinlay be appointed Liquidator.

(D. McKinlay, 87 Poole Street, Welshpool, W.A. 6106.)

COMPANIES ACT, 1961-1975.

(Section 260 (2).)

Notice of Meeting of Creditors.

NOTICE is hereby given that pursuant to section 260 (2) of the Companies Act, 1961-1975, a Meeting of Creditors of David Drew Distributors Pty. Ltd. will be held at the office of Bentley, Wheeler, Cartledge & Co., 4th Floor, 185 St. George's Terrace, Perth 6000, Western Australia, on Wednesday, 29th August, 1979 at 11.00 a.m.

Business:

To consider the adoption of the following resolution:—

That the Company be wound up voluntarily and that William Frank Coulson and Graeme Eric Scott, both Chartered Accountants, be appointed Joint and Several Liquidators.

Dated at Perth this 14th day of August, 1979.

BENTLEY, WHEELER,
CARTLEDGE & CO.,
Chartered Accountants.

(Bentley, Wheeler, Cartledge & Co., Chartered Accountants, 4th Floor, 185 St. George's Terrace, Perth, W.A. 6000.)

COMPANIES ACT, 1961-1975.

In the matter of the Companies Act, 1961-1975, and in the matter of Acrow (Western Australia) Pty. Ltd., (in liquidation).

TAKE notice that the affairs of the abovenamed company are now fully wound up and that pursuant to section 272 (1) of the Companies Act, 1961-1975, that a meeting of the abovenamed

company will be held at the offices of Messrs. Wallace McMullin and Smail, 52-54 Phillip Street, Sydney at 10.15 a.m. on the 26th of September, 1979 for the purpose of laying before it an account showing the manner in which the winding up of the abovenamed company has been conducted and the property disposed of and giving any explanation thereof.

M. C. KENNEDY,
Liquidator.

(C/o Wallace McMullin and Smail, 52-54 Phillip St., Sydney.)

COMPANIES ACT, 1961-1975.

(Section 271 (1).)

Notice of Annual Meeting of Creditors.

Combined Kitchen & Refrigeration Services Pty. Ltd. (in Liquidation).

NOTICE is hereby given that pursuant to s. 271 (1) of the Companies Act, 1961-1975, the Annual Meeting of Creditors of Combined Kitchen & Refrigeration Services Pty. Limited will be held at 58 Ord Street, West Perth, on the 24th August, 1979 at 10.00 a.m.

To give an account of the winding up during the preceding year.

Dated 15th August, 1979.

M. J. BARRY,
Liquidator.

(B. O. Smith & Son, Chartered Accountants, 58 Ord Street, West Perth, W.A. 6005.)

UNCLAIMED MONEYS ACT, 1912-1947.

Register of Unclaimed Money Held by H. C. Sleight Limited, 10 William Street, Perth, W.A. 6000.

Name of Owner on Books and Last Known Address; Total Amount Due to Owner; Description of Unclaimed Money; Date when Amount First Became Payable.

Amounts Outstanding Since 1970. (To be advised in return for submission at 31st January, 1977.)

J. Sullivan, Kalgoorlie; \$22.91; Cheque 125081—Refund overpayment; 13/7/70.

W. J. Watson, Moora; \$17.64; Cheque 125100—Refund overpayment; 13/7/70.

Total \$40.55.

Amounts Outstanding Since 1971. (To be advised in return for submission at 31st January, 1978.)

M. R. Harmer, (Address unknown); \$18.97; Cheque 54772—Unclaimed wages; 27/10/71.

B. T. Silver, Hamilton Hill; \$12.00; Cheque 179116—Refund overpayment; 9/6/71.

Total \$30.97.

Amounts Outstanding Since 1972. (To be advised in return for submission at 31st January, 1979.)

North Eastern Machinery, Kununoppin; \$17.48; Outstanding commission; 23/3/72.

Amounts Outstanding Since 1977. (To be advised in return for submission at 31st January, 1984.)

R. McAuliffe, Applecross W.A.; \$33.60; Unclaimed wages; 4/3/77.

TRUSTEES ACT, 1962.

Notice to Creditors and Claimants.

CREDITORS and other persons having claims (to which section 63 of the Trustees Act, 1962, relates) in respect of the Estates of the undermentioned deceased persons are required to send particulars of their claims to me on or before the 17th day of September, 1979, after which date I may convey or distribute the assets, having regard only to the claims of which I then have notice.

Acton, Ethel Violet, late of 32 Minora Rd., Dalkeith, Widow, died 23/7/79.

Aldis, Francis John, late of 33 Counsel Rd., Coolbellup, Rtd. Tally Clerk, died 24/7/79.

Andrews, Gertrude Myrtle, late of Unit 3 Martello Crt., 69/71 Gardner St., Como, Widow, died 19-20/7/79.

Asplin, Ellen Hannah, late of 72 First Ave., Bassendean, Widow, died 7/7/79.

Baldwin, Bernard John, late of 9 Grantham Pl., Carlisle, Painter, died 26/7/79.

Barnes, Annie Alfreda, late of 1848 Albany Hwy., Maddington, Widow, died 4/8/79.

Belic, Veselina Tomislav, late of Dampier, Fitter, died 6/8/78.

Blair, Emma Bradley, late of Kimberley Hosp., Kimberley St., West Leederville, Widow, died 13/7/79.

Blakiston, Lloyd Lindsay, late of 6 Herndon Cl., Cannington, Rtd. Farmer, died 21/7/79.

Bridges, Joan Millicent, late of 107 Lockyer Ave., Albany, Widow, died 16/7/79.

Campbell, Stanley, formerly of Rankin St., Moorine Rock; late of Flat 108, Southlea Flats, South Perth, Rtd. Farm Hand, died 4/7/79.

Carlton, Douglas Stewart, formerly of 225 Herbert St., Doubleview; late of Braille Nursing Home, Vic. Park, Rtd. Company Executive, died 14/7/79.

Carter, Annie Louise, late of Braille Hosp., Kitchener St., Vic. Park, Widow, died 17/2/79.

Collins, Sidney Gilford, late of 4 Peter Rd., High Wycombe, Rtd. Carpenter, died 13/6/79.

Daffen, Evelyn Janet Sibella, formerly of 17 Lovegrove Way, Morley; late of Home of Peace, Walter Rd., Inglewood, Married Woman, died 4/7/79.

Downes, Horace John, late of "Fairfield" Farm, Nolba, Rtd. Farmer, died 18/7/79.

du Boulay, Valerie Maud, late of 69 Glyde St., Mosman Park, Widow, died 22/7/79.

Duff, Thomas, late of War Veterans Home, Alexander Drive, Mt. Lawley, Rtd. Cabinet Maker, died 4/4/79.

Easton, Henry Joseph, late of 103 Grosvenor Rd., Mt. Lawley, Rtd. Plumber, died 27/5/79.

Edwards, Horace Lloyd, late of 20 Hall Rd., Roleystone, Rtd. Postmaster, died 27/7/79.

Farnham, Harold Edward, late of 14 Brownell Cres., Medina, Plumber, died 13/7/79.

Fitzgerald, Irene Mary, late of 488 Canning Hwy., Attadale, Widow, died 14/7/79.

Giblett, Jack Wells, late of 41 Xavier St., Bunbury, Rtd. Storeman, died 19/4/79.

Giles, Ronald James, late of Yerecoin, Rtd. Water-side Worker, died 29/4/79.

Grave, William Henry, late of Room 12, Pioneer Eventide Village, 31 Williams Rd., Nedlands, Rtd. Hotel Licensee, died 22/7/79.

Griffiths, Dorothy Aileen, late of 97 Ferguson St., Midland, Married Woman, died 10/9/76.

Griffiths, Norman Clive, formerly of 97 Ferguson St., Midland; late of Lot 40 Elmore St., Mt. Helena, Rtd. Shire Foreman, died 27/6/77.

Hamilton, Alexander Leslie, late of 42 Reading St., Busselton, Rtd. Dairy Adviser, died 20/7/79.

Hamilton, David Watson, late of 4 Dacre Ct., Hamilton Hill, Unit Operator, died 1/7/79.

Hicks, Harold Arthur, late of 95 Renou St., East Cannington, Rtd. Labourer, died 28/6/79.

Holland, Amy Lewis, late of 13 Bruning Rd., Manning, Married Woman, died 13/2/79.

Hunter, Reuben Ernest, late of 8 Kalara Way, Koongamia, Handyman, died 27/6/79.

Jeffrey, George Leopold, late of "Yallambee", Corrigin, Farmer, died 2/6/79.

Kalem, James Xhafer, late of 111 Morrison Rd., Midland, Rtd. Blacksmith, died 19/7/79.

Kirwan, Cecilia Adeline, late of 57 Monmouth St., Mt. Lawley, Spinster, died 15/7/79.

McIvor, Harold Windsor, late of Flat 2, 43 Fairlight St., Mosman Park, Night Watchman, died 23/6/79.

Midgley, Frank Merton, late of 5 Upper Esplanade, Bunbury, Rtd. Engineer, died 4/7/79.

Mountford, Muriel Ellen, late of Albany Regional Hosp., Albany, Widow, died 11/7/79.

Muir, Iris Irene, late of 1 Ruby St., North Perth, Widow, died 23/7/79.

Murphy, Lillian Marjorie, late of Unit 3, 133 Edinboro St., Joondanna, Widow, died 29/7/79.

Nunn, Albert Edward George, late of 35 Swanstone St., Collie, Mill Hand, died 21/7/79.

Oakes, Albert Ernest Francis, late of 15 Wahroonga Way, Greenwood, Building Surveyor, died 2/2/79.

Palmer, Irene Melita, late of 1 Old York Rd., Greenmount, Widow, died 3/7/79.

Pearson, Douglas Haig, late of 5 Stockdale Rd., Kewdale, Rtd. Process Worker, died 8/7/79.

Peirl, Edith Agnes, late of 16 Hyde St., Mt. Lawley, Married Woman, died 23/7/79.

Phillips, John Lloyd, late of 5A Second Ave., Claremont, Rtd. Civil Servant, died 21/5/78.

Phillips, Winnie Hilda Lawford, late of Mt. Henry Hosp., Como, Widow, died 14/7/79.

Pike, Bessie, late of 68 Ogden St., Collie, Married Woman, died 1/7/79.

Putland, Arthur Henry Charles, late of Braille Hosp. for the Blind, East Vic. Park, Rtd. Window Dresser, died 25/7/79.

Quinn, Roy, late of 13 Victoria St., St. James, Railway Officer, died 17/7/79.

Richards, Arthur Horace, late of 37 Walter St., East Fremantle, Rtd. Transport Driver, died 27/7/79.

Sanford, Reginald Victor, late of 17 Davey St., Mandurah, Rtd. Coalminer, died 21/3/79.

Schofield, Hannah Oliver, late of 25 Nulsen St., Norseman, Widow, died 18/4/79.

Simmons, Sarah Hannah, late of Bassendean Nursing Home, Widow, died 10/7/79.

Smither, Henry Percival, formerly of 30 Clive St., West Perth; late of Woodstock Nursing Home, Subiaco, Rtd. Shop Keeper, died 19/7/79.

Soena, Viktor, late of Flat 4, 1 Arnold Pl., Balga, Rtd. Steward, died 29/4/79.

Thompson, Harold Ferguson, late of 50 Clotilde St., Mt. Lawley, Rtd. Postal Employee, died 19/5/79.

Tonkin, Stanley Kevin, late of 31 Bower St., Doubleview, Rehabilitation Instructor, died 6/7/79.

Trott, Alice Monica, formerly of 46 Ogden St., Collie; late of St. Vincents Hosp., Bunbury, Widow, died 12/7/79.

Vickery, Eva Jean, formerly of Flat 2, Canterbury Court Flats, James St., Perth; late of Sunset Hosp., Beatrice Rd., Dalkeith, Widow, died 29/6/79.

Webb, Mavis Dorothy, late of Harvey Rd., Albany, Widow, died 23/6/79.

White, Edwin, late of Agmaroy Hosp., 115 Leach Hwy., Wilson, Invalid Pensioner, died 24/7/79.

White, Grace, formerly of Clifton St., Collie; late of Collie District Hosp., Collie, Married Woman, died 6/9/78.

White, Isaac Little, formerly of Clifton St., Collie; late of Collie District Hosp., Collie, Rtd. Miner, died 18/3/79.

Wilson, Daisy, late of Midland Convalescent Hosp., 44 John St., Midland, Widow, died 9/7/79.

Wilson, Geoffrey Francis, late of 37 The Avenue, Nedlands, Rtd. Police Officer, died 19/6/79.

Wilson, Robert Austin, late of 141 London St., Mt. Hawthorn, Rtd. Carpet Planner, died 23/6/79.

Dated this 13th day of August, 1979.

P. W. McGINNITY,
Public Trustee,
565 Hay Street, Perth.

PUBLIC TRUSTEE ACT, 1941-1978.

NOTICE is hereby given that pursuant to section 14 of the Public Trustee Act, 1941-1978 the Public Trustee has elected to administer the estates of the undermentioned deceased persons.

P. W. McGINNITY,
Public Trustee,
565 Hay Street, Perth.

Name of Deceased; Occupation; Address; Date of Death; Date Election filed.

Sanford, Reginald Victor; Miner; Mandurah; 21/3/79; 7/8/79.

Vincent, Hubert Laurie; Rtd Dental Orderly; Hamilton Hill; 14/6/79; 7/8/79.

McCulloch, Eric Gordon; Rtd Dental Mechanic; Shenton Park; 7/7/79; 7/8/79.

Dixon, William Charles; Rtd Grocer; Esperance; 12/1/77; 7/8/79.

Secourable, Dorothy; Widow; Joondanna; 5/7/79; 7/8/79.

Seaton, Frank; Rtd Painter; Busselton; 26/5/79; 7/8/79.

Beech, John Leslie; Rtd Leather Worker; Como; 1/7/79; 7/8/79.

PRICE OF

SUBSCRIPTIONS FOR—

Government Gazette—

Annual Subscription—\$50.00

Counter Sales, Single Copies—\$0.50

Hansard (Parliamentary Debates)—

Annual Subscription—\$25.00

Counter Sales, Single Copies—\$1.00

Western Australian Industrial Gazette—

Annual Subscription—\$25.00

Counter Sales, Single Copies—\$1.00

THE PARLIAMENT OF WESTERN AUSTRALIA DIGEST 1974

28th PARLIAMENT, 1st SESSION, 1974

(A Synopsis of Legislation)

Price—\$0.40

Mailed—\$0.80

REPORT OF THE HONORARY ROYAL COMMISSION INTO HIRE PURCHASE AND OTHER AGREEMENTS, 1972.

Prices—

Over the Counter—\$2.00

Mailed Local W.A.—\$2.70

Mailed Interstate—\$2.80

**THE PILBARA STUDY—
REPORT ON THE INDUSTRIAL
DEVELOPMENT OF THE PILBARA—
JUNE 1974**

(By the Pilbara Study Group Director—
E. C. R. Spooner.)

Prices—

Counter Sales—\$3.00
Mailed Local—\$4.00
Mailed Country—\$4.70
Mailed Interstate—\$6.10

NOTICE.

Subscriptions are required to commence and terminate with a quarter.

The *Government Gazette* is published on Friday in each week, unless interfered with by public holidays or other unforeseen circumstances.

SUBSCRIPTIONS:—The subscriptions to the *Government Gazette* are as follows:—Annual subscriptions, \$50; nine months \$40; six months, \$26; three months, \$14; single copies (current year), \$0.50; single copies (previous years, up to 10 years), \$0.80; over 10 years, \$1.

NOTICE

TRADING HOURS

WEMBLEY—HEAD OFFICE

**GOVERNMENT PRINTER'S
PUBLICATIONS SALES OFFICE
(Parliamentary Papers)
SALVADO ROAD, WEMBLEY**

Phone 381 3111 Extension 374 and 376
8.00 a.m. to 4.30 p.m.

(Continually Mon. to Fri.)

PERTH OFFICE

GOVERNMENT PUBLICATIONS CENTRE

(Parliamentary Papers)

Ground Floor Superannuation Bldg.
32 St. George's Terrace, Perth 6000

Telephone 325 0231 Ext. 375

8.15 a.m. to 4.25 p.m.

(Continually Mon. to Fri.)

GOVERNMENT GAZETTE

NOTICE TO SUBSCRIBERS

COPY DEADLINE: All copy for publication must be in the hands of the Government Printer by 3 p.m. on the WEDNESDAY before publication.

WILLIAM C. BROWN, J.P.
Government Printer.

SPECIAL NOTICE.

Concerning "Government Gazette" notices for publication lodged at the Government Printer's Wembley Office—notice must be lodged with "Parliamentary Papers" Salvado Road, Wembley prior to 3.00 p.m. on the Wednesday before publication.

WILLIAM C. BROWN, J.P.
Government Printer.

CONTENTS

	Page
Agriculture and Related Resources Act	2521
Agriculture, Department of	2521
Albany Port Authority	2507
Bush Fires Act	2499-2502
Chief Secretary's Department	2483
Child Welfare Act	2475
Commissioners for Declarations	2483
Companies Act	2483, 2540-2
Crown Law Department	2482-3
Deceased Persons' Estates	2542-3
Education Act—Regulations	2522
Education Department	2521-2
Fisheries	2489
Forestry	2477, 2499
Government Employees Housing	2488
Harbour and Light Department	2508
Health Department	2483-7
Municipal Health By-laws	2484-7
Hospitals Act	2487
Indecent Publications Act	2483
Industrial Development	2539
Industrial Arbitration Act	2521
Iron Ore (Hamersley Range)	2539
Justices of the Peace	2482
Labour, Department of	2521
Land Acquisitions	2510
Land Agents Act	2481-2
Land Drainage	2506
Land Department	2474-5, 2489-99
Local Government Department	2481, 2511-21
Metropolitan Region Planning	2504-5
Metropolitan Water Supply, etc.	2477-80
Mines Department	2525-39
Money Lenders Act	2473
Municipalities	2511-18
Navigable Waters Regulations	2508
Orders in Council	2475-81
Petroleum Act	2525
Petroleum (Submerged Lands) Act	2525
Proclamations	2473-5
Public Trustee	2542-3
Public Works Department	2505-10
Railways	2525
Registrar General	2525
Resumptions	2508-9
Rights in Water and Irrigation Act	2506-7
Road Traffic Act	2487-8
Sale of Land	2507
State Housing Act	2488
Tender Board	2523-4
Tenders for Government Printing	2524-5
Town Planning	2502-4
Transfer of Land Act	2474-5
Treasury	2481-2
Trustees Act	2542-3
Unclaimed Money	2542
Water Boards Act	2511
Western Australian Marine Act	2508
Wildlife Conservation Act	2489
Workers' Compensation Act	2521
Wundowie Charcoal Iron Industry	2539