



# Government Gazette

OF

## WESTERN AUSTRALIA

(Published by Authority at 3.30 p.m.)

No. 72]

PERTH: FRIDAY, 9th NOVEMBER

[1979

Uniting Church in Australia Act, 1976.

### PROCLAMATION

WESTERN AUSTRALIA, } By His Excellency Air Chief Marshal Sir Wallace  
To Wit: } Kyle, Knight Grand Cross of the Most Honourable  
WALLACE KYLE, } Order of the Bath, Knight Commander of the Most  
Governor. } Royal Victorian Order, Commander of the Most  
[L.S.] } Excellent Order of the British Empire, Companion  
} of the Distinguished Service Order, Distinguished  
} Flying Cross, Knight of Grace of the Most  
} Venerable Order of the Hospital of St. John of  
} Jerusalem, Governor in and over the State of  
} Western Australia and its dependencies in the  
} Commonwealth of Australia.

WHEREAS it is enacted by paragraph (b) of subsection (3) of section 20 of the Uniting Church in Australia Act, 1976 that notwithstanding anything contained in that Act, that subsection shall commence on the day specified in that behalf by the Governor and notified by proclamation published in the *Gazette*: Now therefore, I, the Governor, acting with the advice and consent of the Executive Council, do by this proclamation specify the day on which this proclamation is published in the *Gazette* as the day on which subsection (3) of section 20 of the Uniting Church in Australia Act, 1976 shall commence.

Given under my hand and the Public Seal of the said State, at Perth, this 31st day of October, 1979.

By His Excellency's Command,

D. H. O'NEIL,  
Chief Secretary.

GOD SAVE THE QUEEN ! ! !

Transfer of Land Act, 1893.

### PROCLAMATION

WESTERN AUSTRALIA, } By His Excellency Air Chief Marshal Sir Wallace  
To Wit: } Kyle, Knight Grand Cross of the Most Honourable  
WALLACE KYLE, } Order of the Bath, Knight Commander of the  
Governor. } Royal Victorian Order, Commander of the Most  
[L.S.] } Excellent Order of the British Empire, Companion  
} of the Distinguished Service Order, Distinguished  
} Flying Cross, Knight of Grace of the Most  
} Venerable Order of the Hospital of St. John of  
} Jerusalem, Governor in and over the State of  
} Western Australia and its dependencies in the  
} Commonwealth of Australia.

File No. 5735/50, V.7.

WHEREAS by the Transfer of Land Act, 1893, the Governor is empowered by Proclamation in the *Government Gazette* to revest in Her Majesty as of Her former estate all or any lands, whereof Her Majesty may become the registered proprietor, and whereas Her Majesty is now the registered proprietor of the lands described in the Schedules hereto: Now therefore, I, the Governor, with the advice and consent of the Executive Council, do by this my Proclamation revest in Her Majesty, Her Heirs and Successors, the land described in the Schedules hereto as of Her former estate.

Given under my hand and the Public Seal of the said State, at Perth, this 18th day of September, 1979.

By His Excellency's Command,

D. J. WORDSWORTH,  
Minister for Lands.

GOD SAVE THE QUEEN ! ! !

## Schedule 1.

- File No.; Description of Land; Certificate of Title Volume; Folio.
- 1787/76—Boulder Lots 1390 and 1391; 341; 107.  
400/45—Portion of Wagin Lot 192; 1530; 995.  
1434/79—Leonora Lot 110; 610; 052A.  
1435/79—Agnew Lot 39; 1057; 620.  
3345/78—Wittenoom Lot 14; 545; 184A.  
681/78—Portion of Kwinana Lot E11 being Lot 108 on Diagram 55210; 1516; 516.  
2545/63—Portion of Derby Lot 488 being Lots 82 and 83 on Plan 7953; 1537; 098.

## Schedule 2.

- File No.; Description of Land.
- 1025/79—Portion of Swan Location 2309 being Lot 27 on Diagram 56337 and being part of the land comprised in Certificate of Title Volume 1528, Folio 773.  
4334/65—Portion of Canning Location 32 being Lots 108 and 109 on Plan 12761 and being part of the land comprised in Certificate of Title Volume 1192, Folio 607.  
1064/77—Portion of East Location 22 being Lot 49 on Plan 12389 and being part of the land comprised in Certificate of Title Volume 1509, Folio 001.

## Transfer of Land Act, 1893.

## PROCLAMATION

WESTERN AUSTRALIA, } By His Excellency Air Chief Marshal Sir Wallace  
To Wit: } Kyle, Knight Grand Cross of the Most Honourable  
WALLACE KYLE, } Order of the Bath, Knight Commander of the  
Governor. } Royal Victorian Order, Commander of the Most  
{ Excellent Order of the British Empire, Companion  
{ of the Distinguished Service Order, Distinguished  
{ Flying Cross, Knight of Grace of the Most  
{ Venerable Order of the Hospital of St. John of  
{ Jerusalem, Governor in and over the State of  
[L.S.] } Western Australia and its dependencies in the  
Commonwealth of Australia.

File No. 5735/50, V.6.

WHEREAS by the Transfer of Land Act, 1893, the Governor is empowered by Proclamation in the *Government Gazette* to vest in Her Majesty as of Her former estate all or any lands, whereof Her Majesty may become the registered proprietor; and whereas Her Majesty is now the registered proprietor of the lands described in the Schedules hereto: Now therefore, I, the Governor with the advice and consent of the Executive Council, do by this my Proclamation vest in Her Majesty, Her Heirs and Successors, the land described in the Schedules hereto as of Her former estate.

Given under my hand the Public Seal of the said State, at Perth, this 31st day of October, 1979.

By His Excellency's Command,

D. J. WORDSWORTH,  
Minister for Lands.

GOD SAVE THE QUEEN ! ! !

## Schedule 1.

- File No.; Description of Land; Certificate of Title Volume; Folio.
- 2051/78—Portion of Kondut Lot 33; 1539; 737.  
1905/62—Portion of Wellington Location 48 being part of the land on Diagram 34042; 1362; 778.  
3114/76—Portion of Wellington Location 1 being the eastern moiety of Lot 43 and the western moiety of Lot 42 on Plan 4847; 1028; 140.  
423/77—Portion of East Location 22 and being Lot 11 on Diagram 56708; 1536; 673.

## Schedule 2.

- File No.; Description of Land.
- 956/79—Portion of Leschenault Location 26 being Lot 146 on Plan 12771 and being part of the land comprised in Certificate of Title Volume 1536, Folio 342.  
1486/79—Portion of Wellington Location 1 being Lot 65 on Plan 12866 and being part of the land comprised in Certificate of Title Volume 308, Folio 057A.  
1367/79—Portion of Canning Location 2878 being Lot 325 on Plan 12830 and being part of the land comprised in Certificate of Title Volume 1536, Folio 253.  
723/79—Portion of Canning Location 13 being Lot 9 on Diagram 56105 and being the balance of the land comprised in Certificate of Title Volume 730, Folio 101.  
2515/78—Portion of Kelmscott Suburban Lot 40 being Lot 1 on Diagram 55100 and being the balance of the land comprised in Certificate of Title Volume 1280, Folio 158.  
1524/79—Portion of Swan Location 1370 being Lot 11 on Plan 12806 and being part of the land comprised in Certificate of Title Volume 1534, Folio 801.  
2277/78—Portion of Chidlow Lot 234 being Lot 16 on Diagram 54872 and being the balance of the land comprised in Certificate of Title Volume 1533, Folio 881.  
1357/79—Portion of Swan Location 1370 being Lot 97 on Plan 12807 and being part of the land comprised in Certificate of Title Volume 1534, Folio 727.  
440/69—Portion of Augusta Suburban Lot F being Lot 55 on Diagram 55893 and being part of the land comprised in Certificate of Title Volume 1531, Folio 886.  
1142/79—Portion of Cockburn Sound Location 16 being Lot 514 on Plan 12797 and being part of the land comprised in Certificate of Title Volume 1531, Folio 201.  
2911/72—Portion of Canning Location 28 being Lot 959 on Diagram 56580 and being part of the land comprised in Certificate of Title Volume 1487, Folio 865.  
1341/79—Portion of Glen Forrest Lot 167 being Lot 84 on Plan 12824 and being part of the land comprised in Certificate of Title Volume 1004, Folio 651.  
1471/79—Portion of Canning Location 31 being the land bordered blue and marked "Drain Reserve" on Diagram 56878 and being the balance of the land comprised in Certificate of Title Volume 1536, Folio 108.  
2903/75—Portion of Swan Location 820 being Lot 240 on Diagram 44985 and being part of the land comprised in Certificate of Title Volume 1360, Folio 641.  
2717/79—Portion of Leschenault Location 26 being the land bordered blue and marked "Drain Reserve" on Plan 12771 and being part of the land comprised in Certificate of Title Volume 1536, Folio 342.  
957/79—Portion of Leschenault Location 26 being the land bordered blue and marked "Drain Reserve" on Plan 12771 and being part of the land comprised in Certificate of Title Volume 1536, Folio 342.  
758/79—Portion of Cockburn Sound Location 10 being Lot 41 on Plan 12742 and being part of the land comprised in Certificate of Title Volume 1487, Folio 916.  
967/78—Portion of Cockburn Sound Location 549 being Lot 184 on Plan 12388 and being part of the land comprised in Certificate of Title Volume 1504, Folio 928.

- 921/79—Portion of Swan Location 2225 being Lot 150 on Diagram 56251 and being part of the land comprised in Certificate of Title Volume 1531, Folio 939.
- 954/79—Portion of Swan Locations 1122 and 1124 being Lot 103 on Diagram 56297 and being part of the land comprised in Certificate of Title Volume 1534, Folio 082.
- 3583/78—Portion of Canning Location 700 being Lot 295 on Diagram 55712 and being part of the land comprised in Certificate of Title Volume 1530, Folio 901.
- 966/78—Portion of Cockburn Sound Location 549 being Lot 118 on Plan 12835 and being part of the land comprised in Certificate of Title Volume 1532, Folio 833.
- 1412/79—Portion of Jandakot Agricultural Area Lot 83 being Lot 60 on Plan 12839 and being part of the land comprised in Certificate of Title Volume 1535, Folio 136.
- 1825/79—Portion of Canning Locations 17 and 18 being Lot 292 on Diagram 57086 and being part of the land comprised in Certificate of Title Volume 1535, Folio 568.
- 2969/77—Portion of Canning Location 16 being Lot 273 on Plan 12213 and being part of the land comprised in Certificate of Title Volume 1535, Folio 111.
- 2969/77—Portion of Canning Location 16 being Lot 70 on Plan 12156 and being part of the land comprised in Certificate of Title Volume 1483, Folio 501.

Land Act, 1933-1977.

## PROCLAMATION

WESTERN AUSTRALIA, } By His Excellency Air Chief Marshal Sir Wallace  
To Wit: } Kyle, Knight Grand Cross of the Most Honourable  
WALLACE KYLE, } Order of the Bath, Knight Commander of the  
Governor. } Royal Victorian Order, Commander of the Most  
[L.S.] } Excellent Order of the British Empire, Companion  
of the Distinguished Service Order, Distinguished  
Flying Cross, Knight of Grace of the Most  
Venerable Order of the Hospital of St. John of  
Jerusalem, Governor in and over the State of  
Western Australia and its dependencies in the  
Commonwealth of Australia.

File No. 423/77.

WHEREAS by section 31 of the Land Act, 1933-1977, the Governor may by Proclamation and subject to such conditions as may be expressed therein, classify as of Class A any lands of the Crown reserved to Her Majesty for any of the purposes specified in the said section; and whereas it is deemed expedient that Reserve No. 15231 for the purpose of "Recreation and Conservation of Flora and Fauna" as described hereunder, should be classified as of Class A: Now, therefore I, the Governor with the advice of Executive Council do by this my Proclamation classify as of Class A the reserve described hereunder.

Given under my hand and the Public Seal of Western Australia, at Perth, this 31st day of October, 1979.

By His Excellency's Command,

D. J. WORDSWORTH,  
Minister for Lands.

GOD SAVE THE QUEEN ! ! !

Schedule.

Esperance Lot 781 containing an area of 42.1029 hectares. (Plan E77-4, E78-4 (Racecourse Road).)

Land Act, 1933-1977.

## PROCLAMATION

WESTERN AUSTRALIA, } By His Excellency Air Chief Marshal Sir Wallace  
To Wit: } Kyle, Knight Grand Cross of the Most Honourable  
WALLACE KYLE, } Order of the Bath, Knight Commander of the  
Governor. } Royal Victorian Order, Commander of the Most  
[L.S.] } Excellent Order of the British Empire, Companion  
of the Distinguished Service Order, Distinguished  
Flying Cross, Knight of Grace of the Most  
Venerable Order of the Hospital of St. John of  
Jerusalem, Governor in and over the State of  
Western Australia and its dependencies in the  
Commonwealth of Australia.

File No. 3482/78.

WHEREAS by section 31 of the Land Act, 1933-1977, the Governor may by Proclamation and subject to such conditions as may be expressed therein, classify as of Class A any lands of the Crown reserved to Her Majesty for any of the purposes specified in the said section; and whereas it is deemed expedient that Reserve No. 36093 for the purpose of "Conservation of Flora and Fauna" as described hereunder, should be classified as of Class A: Now, therefore I, the Governor with the advice of Executive Council do by this my Proclamation classify as of Class A the reserve described hereunder.

Given under my hand and the Public Seal of Western Australia, at Perth, this 31st day of October, 1979.

By His Excellency's Command,

D. J. WORDSWORTH,  
Minister for Lands.

GOD SAVE THE QUEEN ! ! !

Schedule.

Reserve No. 36093 shown bordered red on Lands and Surveys Reserve Plan 138 containing an area of about 882 hectares ex roads. (Plan Boullanger and Hill River 1 : 50000.)

AT a meeting of the Executive Council held in the Executive Council Chamber at Perth this 31st day of October, 1979, the following Orders in Council were authorised to be issued:—

Child Welfare Act, 1947-1977.

## ORDER IN COUNCIL.

WHEREAS by section 19 (2) (a) of the Child Welfare Act, 1947-1977, it is provided that the Governor may appoint such persons, male or female, as he may think fit, to be members of any particular Children's Court and may determine the respective seniorities of such members and whereas by section 19 (1) (b) (ii) of the said Act the Governor may amend, vary or revoke any such appointment: Now therefore His Excellency the Governor by and with the advice and consent of the Executive Council doth hereby appoint Evan John Lloyd as a Member of the Children's Court at Meekatharra.

R. D. DAVIES,  
Clerk of the Council.

Child Welfare Act, 1947-1977.

## ORDER IN COUNCIL.

WHEREAS by section 19 (2) (a) of the Child Welfare Act, 1947-1977, it is provided that the Governor may appoint such persons, male or female, as he may think fit, to be members of any particular Children's Court and may determine the respective seniorities of such members and whereas by section 19 (1) (b) (ii) of the said Act the Governor may amend, vary or revoke any such appointment: Now therefore His Excellency the Governor by and with the advice and consent of the Executive Council doth hereby appoint David Bruce Duncan as a Member of the Children's Court at Roebourne and Wickham.

R. D. DAVIES,  
Clerk of the Council.

Land Act, 1933-1977.

ORDER IN COUNCIL.

Corres. 743/37.

WHEREAS by section 33 of the Land Act, 1933-1977, it is *inter alia*, made lawful for the Governor to direct that any land reserved pursuant to the provisions of the Act shall be leased for the purpose for which the land is reserved as aforesaid, by Instrument of Lease, to any person (as defined in the said section); and whereas it is deemed expedient that Reserve No. 21687 (Ningham Locations 3866 and 4220) shall be leased for a term of one year and thereafter from year to year to The Commonwealth of Australia for the purpose of a "Rifle Range": Now therefore, His Excellency the Governor by and with the advice and consent of the Executive Council doth hereby direct that the abovementioned reserve shall be leased for a term of one year and thereafter from year to year to The Commonwealth of Australia for the purpose of a "Rifle Range" at an annual rental of two dollars (\$2.00).

R. D. DAVIES,  
Clerk of the Council.

Land Act, 1933-1977.

ORDERS IN COUNCIL.

WHEREAS by section 33 of the Land Act, 1933-1977, it is made lawful for the Governor to direct that any Reserve shall vest in and be held by any person or persons to be named in the order in trust for the like or other public purposes to be specified in such order; and whereas it is deemed expedient as follows:—

File No. 15344/08, V.3.—That Class "A" Reserve No. 12507 should vest in and be held by the National Parks Authority of Western Australia in trust for the purpose of "National Park".

File No. 8210/13.—That Class "A" Reserve No. 15633 should vest in and be held by the National Parks Authority of Western Australia in trust for the purpose of "National Park".

File No. 2045/35, V.2.—That Class "A" Reserve No. 21451 should vest in and be held by the National Parks Authority of Western Australia in trust for the purpose of "National Park".

File No. 3505/58.—That Reserve No. 25425 should vest in and be held by the Shire of Kalamunda in trust for the purpose of "Public Recreation".

File No. 2220/67.—That Reserve No. 29184 should vest in and be held by the Western Australian Wildlife Authority in trust for the purpose of "Conservation of Flora and Fauna".

File No. 2903/75.—That Reserve No. 33970 should vest in and be held by the Shire of Wanneroo in trust for the purpose of "Public Recreation".

File No. 3422/78.—That Reserve No. 35948 should vest in and be held by the City of Melville in trust for the purpose of "Public Recreation".

File No. 3573/78.—That Reserve No. 36076 should vest in and be held by the City of Stirling in trust for the purpose of "Public Recreation".

File No. 3482/78.—That Class "A" Reserve No. 36093 should vest in and be held by the Western Australian Wildlife Authority in trust for the purpose of "Conservation of Flora and Fauna".

File No. 1522/78.—That Reserve No. 36241 should vest in and be held by the Shire of Kalamunda in trust for the purpose of "Public Recreation".

File No. 681/78.—That Reserve No. 36301 should vest in and be held by the Honourable Raymond Laurence Young M.L.A., Minister of Public Health for the time being and his successors in Office in trust for the purpose of "Community Health Centre".

File No. 3611/12.—That Reserve No. 36338 should vest in and be held by the Shire of Nungarin in trust for the purpose of "Recreation".

File No. 1390/79.—That Reserve No. 36358 should vest in and be held by the Shire of Bruce Rock in trust for the purpose of "Camping".

File No. 864/79.—That Reserve No. 36359 should vest in and be held by The State Energy Commission of Western Australia in trust for the purpose of "Sub Station Site".

File No. 2690/78.—That Reserve No. 36363 should vest in and be held by the Town of Bassendean in trust for the purpose of "Parks and Recreation".

File No. 3626/78.—That Reserve No. 36366 should vest in and be held by the Minister of Water Supply, Sewerage and Drainage in trust for the purpose of "Sewerage Pumping Station Site".

File No. 741/79.—That Reserve No. 36367 should vest in and be held by the Minister of Water Supply, Sewerage and Drainage in trust for the purpose of "Pumping Station Site".

File No. 3359/78.—That Reserve No. 36370 should vest in and be held by The Commonwealth of Australia in trust for the purpose of "Marine Navigational Aid Site and Access".

File No. 2748/76.—That Reserve No. 36371 should vest in and be held by the Shire of Meekatharra in trust for the purpose of "Parking".

File No. 2565/78.—That Reserve No. 36373 should vest in and be held by the Shire of West Arthur in trust for the purpose of "Gravel".

File No. 1398/79.—That Reserve No. 36379 should vest in and be held by the Shire of Carnamah in trust for the purpose of "Depot Site".

File No. 1850/78.—That Reserve No. 36383 should vest in and be held by the Minister of Water Supply, Sewerage and Drainage in trust for the purpose of "Sewerage Pumping Station Site".

Now, therefore, His Excellency the Governor, by and with the advice and consent of the Executive Council, does hereby direct that the beforementioned Reserves shall vest in and be held by the beforementioned bodies in trust for the purposes aforesaid, subject nevertheless to the powers reserved to him by section 37 of the said Act.

R. D. DAVIES,  
Clerk of the Council.

Land Act, 1933-1977.

ORDER IN COUNCIL.

File No. 515/76.

WHEREAS by section 33 of the Land Act, 1933-1977, it is, *inter alia*, made lawful for the Governor by Order in Council to direct that any land reserved pursuant to the provisions of this Act shall be granted in fee simple to any person (as defined in the said section) subject to the condition that the person shall not lease or mortgage the whole or any part of the land without the consent of the Governor and subject to such other conditions and limitations as the Governor shall deem necessary to ensure that the land is used for the purpose for which the land is reserved as aforesaid; and whereas it is deemed expedient that Reserve No. 36361 (Swan Location 10012) should be granted in fee simple to the City of Stirling to be held in trust for the purpose of "Homes for the Aged".

Now, therefore, His Excellency the Governor by and with the advice and consent of the Executive Council, does hereby direct that the beforementioned reserve shall be granted in fee simple to the City of Stirling to be held in trust for the purpose aforesaid subject to the condition that the land shall not be leased or mortgaged in whole or in part without the consent of the Governor.

R. D. DAVIES,  
Clerk of the Council.

## Land Act, 1933-1977.

## ORDERS IN COUNCIL.

WHEREAS by section 33 of the Land Act, 1933-1977, it is made lawful for the Governor to direct that any Reserve shall vest in and be held by any person or persons to be named in the Order, in trust for any of the purposes set forth in section 29 of the said Act, or for the like or other public purposes to be specified in such Order and with power of leasing; and whereas it is deemed expedient as follows:—

File No. 1635/92.—That Reserve No. 1070 should vest in and be held by the Shire of Albany in trust for the purpose of "Recreation and Camping".

File No. 1287/66.—That Reserve No. 28099 should vest in and be held by the Shire of Esperance in trust for the purpose of "Recreation".

File No. 2770/78.—That Reserve No. 36360 should vest in and be held by the Shire of Brookton in trust for the purpose of "Recreation".

File No. 896/79.—That Reserve No. 36362 should vest in and be held by the Shire of Roebourne in trust for the purpose of "Arts and Crafts Centre".

File No. 3510/78.—That Reserve No. 36369 should vest in and be held by the Shire of Serpentine-Jarrahdale in trust for the purpose of "Hall Site".

File No. 2390/73.—That Reserve No. 36374 should vest in and be held by the Town of Kalgoorlie in trust for the purpose of "Recreation".

Now, therefore, His Excellency the Governor, by and with the advice and consent of the Executive Council, does hereby direct that the beforementioned Reserves shall vest in and be held by the beforementioned bodies in trust for the purposes aforesaid with power to the said bodies subject to the approval in writing of the Minister for Lands to each and every lease or assignment of lease being first obtained, to lease the whole or any portion thereof for any term not exceeding twenty-one years from the date of the lease, subject nevertheless to the powers reserved to me by section 37 of the said Act provided that no such lease or assignment of lease shall be valid or operative until the approval of the Minister for Lands, or an officer authorised in that behalf by the Minister, has been endorsed on the Lease Instrument, or Deed of Assignment, as the case may be.

R. D. DAVIES,  
Clerk of the Council.

## Local Government Act, 1960-1978.

## ORDER IN COUNCIL.

L. & S. Corres. 3344/77 (R5876).

WHEREAS by section 288 of the Local Government Act, 1960-1978, it shall be lawful for the Governor, on request by a Council of a Municipal District, by Order published in the *Government Gazette* to declare any lands reserved or acquired for use by the public or used by the public as a street, way, public place, bridge or thoroughfare, under the care, control, and management of the Council, or lands comprised in a private street, constructed and maintained to the satisfaction of the Council, or lands comprised in a private street of which the public has had uninterrupted use for a period of not less than ten years, as a public street and if the Council thinks fit, that the Governor shall declare the width of the carriageway and footpaths of the public street; and whereas the City of Gosnells has requested that certain lands named and described in the schedule hereunder, which have been reserved for a street within its municipal district be declared a public street: Now, therefore, His Excellency the Governor by and with the advice and consent of the Executive Council, doth hereby declare the said lands to be a public street, and such land shall, from the date of this Order, be absolutely dedicated to the public as a street within the meaning of any law now or hereafter in force.

R. D. DAVIES,  
Clerk of the Council.

## Schedule.

Road No. 16171. A strip of land 5.03 metres wide leaving the northwestern side of Gerald Street and extending northwestward as delineated and coloured brown on Office of Titles Plan 2569 along the southwestern boundary of Lots 29 to 35 inclusive of Canning Location 16 (Plan 2569) Lot 5 (Office of Titles Diagram 40147) and onward to and along the southwestern boundary of Lots 37 to 42 inclusive (Plan 2569) to terminate at the southeastern side of Dorothy Street. (Public Plans F80-4, K65-4.)

The Notice appearing at page 1379 of *Government Gazette* dated 25th May, 1979 is hereby superseded.

## Metropolitan Water Supply, Sewerage, and Drainage Act, 1909-1979.

## Metropolitan Water Supply.

## ORDER IN COUNCIL.

M.W.B. 813683/79.

WHEREAS by the Metropolitan Water Supply, Sewerage, and Drainage Act, 1909-1979, it is provided that, subject to the provisions of the Act, the Metropolitan Water Supply, Sewerage and Drainage Board shall, with the approval of the Governor, have power to construct provide and extend Water Works, Sewerage Works and Metropolitan Main Drainage Works; and whereas the preliminary requirements of the said Act have been complied with and the plan in respect of the works hereinafter mentioned has been submitted to and approved by the Governor in Council: Now therefore His Excellency the Governor by and with the advice and consent of the Executive Council, does hereby empower the Metropolitan Water Supply, Sewerage and Drainage Board to undertake the construction of the following works under the said Act, namely:—

## Town of Cockburn.

800 mm Water Main—Hammond Road—Jandakot.

The construction of eight hundred millimetre nominal diameter steel water main below ground and complete with valve pits and all other necessary apparatus approximately one thousand, eight hundred and fifty metres in length commencing at the intersection of Hammond Road and Yangebup Road and thence proceeding in a general southerly direction along Hammond Road to a point opposite an existing Metropolitan Water Board pipe reserve and terminating thereat. As shown on plan M.W.B. 16427.

This Order in Council shall take effect from the 9th day of November, 1979.

R. D. DAVIES,  
Clerk of the Council.

## Metropolitan Water Supply, Sewerage, and Drainage Act, 1909-1979.

## Metropolitan Water Supply.

## ORDER IN COUNCIL.

M.W.B. 825837/79.

WHEREAS by the Metropolitan Water Supply, Sewerage, and Drainage Act, 1909-1979 it is provided that, subject to the provisions of the Act, the Metropolitan Water Supply, Sewerage and Drainage Board shall, with the approval of the Governor, have power to construct provide and extend Water Works, Sewerage Works and Metropolitan Main Drainage Works; and whereas the preliminary requirements of the said Act have been complied with and the plan in respect of the works hereinafter mentioned has been submitted to and approved by the Governor in Council: Now therefore His Excellency the Governor by and with the advice and consent of the Executive Council, does hereby

empower the Metropolitan Water Supply, Sewerage and Drainage Board to undertake the construction of the following works under the said Act, namely:—

Shire of Wanneroo.

300 mm Feeder Main in Greenpark Road, Alinjarra.

The construction of a three hundred millimetre diameter water main approximately three hundred and forty five metres in length, complete with valves and all necessary apparatus.

Commencing at the junction of Alexander Drive and Greenpark Road and proceeding thence in a westerly, northwesterly and northerly direction along Greenpark Road to the junction of Northumberland Avenue and Greenpark Road and terminating thereat. The above works and localities are shown on plan M.W.B. 16369.

This Order in Council shall take effect from the 9th day of November, 1979.

R. D. DAVIES,  
Clerk of the Council.

---

Metropolitan Water Supply, Sewerage, and  
Drainage Act, 1909-1979.

Metropolitan Sewerage.

ORDER IN COUNCIL.

M.W.B. 666922/79.

WHEREAS by the Metropolitan Water Supply, Sewerage, and Drainage Act, 1909-1979, it is provided that, subject to the provisions of the Act, the Metropolitan Water Supply, Sewerage and Drainage Board shall, with the approval of the Governor, have power to construct provide and extend Water Works, Sewerage Works and Metropolitan Main Drainage Works; and whereas the preliminary requirements of the said Act have been complied with and the plan in respect of the works herein-after mentioned has been submitted to and approved by the Governor in Council: Now therefore His Excellency the Governor by and with the advice and consent of the Executive Council, does hereby empower the Metropolitan Water Supply, Sewerage and Drainage Board to undertake the construction of the following works under the said Act, namely:

Shire of Wanneroo.

Burns Beach Main Sewer Section Six Part One.

The construction of a one thousand and fifty millimetre nominal diameter reinforced concrete plastic lined pipe sewer together with manholes and all apparatus connected therewith, approximately one hundred and fifty eight metres in length.

Commencing at an existing manhole situated within Lot Part M1513 Swan Location 1370 approximately one hundred and sixty five metres south of the northern boundary and two hundred and eighty five metres southwest of the north-eastern boundary and proceeding in a general westerly direction for a distance of approximately one hundred and fifty eight metres terminating at a point approximately one hundred and sixty metres south of the northern boundary of the said lot Part M1513. As shown on plan M.W.B. 16301.

This Order in Council shall take effect from the 9th day of November, 1979.

R. D. DAVIES,  
Clerk of the Council.

Local Government Act, 1960-1978.

City of Bunbury.

(System of Valuation.)

ORDER IN COUNCIL.

LG: BY-5-4.

WHEREAS it is enacted, *inter alia*, by subsection (8) of section 533 of the Local Government Act, 1960-1978, that a council of a municipality that is a city shall for all rateable land in its district use valuations on gross rental value, unless at the request of the council the Governor, as he is hereby authorised to do from time to time, makes an Order authorising the council to use valuations on unimproved value of any rateable property in the district of the municipality; and whereas it is further provided by subsection (10) of that section that the Governor may make an Order authorising a council to change a system of valuation if the Minister certifies that she is satisfied that it is desirable that the change should be made; and whereas, in respect of the municipality of the City of Bunbury its council has requested that such an Order be made and the Minister for Local Government has certified that she is satisfied that it is desirable that the change should be made: Now therefore, His Excellency the Governor acting by and with the advice and consent of Executive Council does hereby authorise the council of the municipality of the City of Bunbury to use valuations on unimproved value of any rateable property in the district of the municipality.

R. D. DAVIES,  
Clerk of the Council.

---

Local Government Act, 1960-1978.

City of Cockburn.

(System of Valuation.)

ORDER IN COUNCIL.

LG: CC-5-4.

WHEREAS it is enacted, *inter alia*, by subsection (8) of section 533 of the Local Government Act, 1960-1978, that a council of a municipality that is a city shall for all rateable land in its district use valuations on gross rental value, unless at the request of the council the Governor, as he is hereby authorised to do from time to time, makes an Order authorising the council to use valuations on unimproved value of any rateable property in the district of the municipality; and whereas it is further provided by subsection (10) of that section that the Governor may make an Order authorising a council to change a system of valuation if the Minister certifies that she is satisfied that it is desirable that the change should be made; and whereas, in respect of the municipality of the City of Cockburn its council has requested that such an Order be made and the Minister for Local Government has certified that she is satisfied that it is desirable that the change should be made: Now therefore, His Excellency the Governor acting by and with the advice and consent of Executive Council does hereby authorise the council of the municipality of the City of Cockburn to use valuations on unimproved value of any rateable property in the district of the municipality.

R. D. DAVIES,  
Clerk of the Council.

Local Government Act, 1960-1978.

Shire of Augusta-Margaret River.

Declaration of the Boundaries of the Townsite  
of Karridale.

ORDER IN COUNCIL.

Department of Local Government,  
Perth, 31st October, 1979.

LG: AM-4-11.

WHEREAS it is enacted *inter alia*, by section 686 of the Local Government Act, 1960-1978, that the Governor may by Order declare land, including land which is privately owned and subdivided, to be a townsite: Now, therefore, His Excellency, acting by and with the advice and consent of the Executive Council, and in exercise of the power conferred by the said section 686 hereby declares the land described in the Schedule attached, to be the Townsite of Karridale.

R. D. DAVIES,  
Clerk of the Council.

Schedule.

All that portion of land bounded by lines starting at the intersection of a western side of Bussell Highway with the prolongation northwesterly of the northeastern boundary of Sussex Location 4086 and extending southeasterly to and along that boundary and onwards to the northwestern boundary of Location 1360; thence northeasterly, southeasterly and southwesterly along boundaries of that Location to the eastern boundary of Lot 6 of Location 3715 as shown on Land Titles Office Diagram 42813; thence southerly along that boundary and southerly and westerly along boundaries of Lot 7 as shown on Land Titles Office Diagram 49580 to an eastern side of Bussell Highway, thence westerly and southerly along sides of that highway to the prolongation easterly of the southern boundary of Lot 1 of Location 1942 as shown on Land Titles Office Diagram 29491; thence westerly to and westerly, northerly, northeasterly and easterly along boundaries of that lot to the northernmost southeastern corner of Lot 3 of Locations 1937 and 1942 as shown on Land Titles Office Diagram 42813; thence northerly along the northernmost eastern boundary of that lot to its northernmost northeastern corner; thence northerly to the southern corner of the northeastern severance of Location 1943; thence northwesterly, generally north-easterly and easterly along boundaries of Location 4023 to a western side of Bussell Highway and thence generally northerly along sides of that highway to the starting point.

(Lands and Surveys Public Plan 440D/40.)

Workers' Compensation Act, 1912-1978.

ORDER IN COUNCIL.

WHEREAS it is enacted, *inter alia*, by section 13 of the Workers' Compensation Act, 1912-1978, that it shall be obligatory for every employer to obtain from an incorporated insurance office approved by the Minister a Policy of Insurance for the full amount of the Liability to pay compensation under the Act to all workers employed by him but that if an employer proves to the satisfaction of the Minister that such employer has established a fund for insurance against such liability and has deposited at the Treasury securities charged with all payments to become due under such liability, the Governor may, by Order in Council, exempt such employer from the operation of that section; and whereas The Colonial Mutual Life Assurance Society Limited of Saint George's Terrace, Perth, being an employer within the meaning of the section has duly, in accordance with the Act and the regulations made thereunder, made application for exemption from the operation of the section, and has satisfied the Minister that it has established a fund for insurance against the said liability, and has deposited at the Treasury securities, to wit \$25 000.00 5% Commonwealth Inscribed Stock 15/9/1985, charged with all payments to become

due under the said liability: Now therefore, His Excellency the Governor, acting with the advice and consent of the Executive Council and in exercise of the powers conferred by the Act, doth hereby exempt The Colonial Mutual Life Assurance Society Limited from the operation of section 13 of the Workers' Compensation Act, 1912-1978, for a period terminating on the 15th day of September, 1981.

R. D. DAVIES,  
Clerk of the Council.

Workers' Compensation Act, 1912-1978.

ORDER IN COUNCIL.

WHEREAS it is enacted, *inter alia*, by section 13 of the Workers' Compensation Act, 1912-1978, that it shall be obligatory for every employer to obtain from an incorporated insurance office approved by the Minister a policy of insurance for the full amount of the liability to pay compensation under the Act to all workers employed by him, but that if an employer proves to the satisfaction of the Minister that such employer has established a fund for insurance against such liability and has deposited at the Treasury securities charged with all payments to become due under such liability, the Governor may, by Order in Council, exempt such employer from the operation of that section; and whereas Millars (W.A.) Pty. Ltd., of 152 Pilbara Street, Welshpool, being an employer within the meaning of the section has duly, in accordance with the Act and the Regulations made thereunder, made application for exemption from the operation of the section, and has satisfied the Minister that it has established a fund for insurance against the said liability, and has deposited at the Treasury a security, to wit, a bond for \$25 000 charged with all payments to become due under the said liability: Now therefore, His Excellency the Governor, acting with the advice and consent of the Executive Council and in exercise of the powers conferred by the Act, doth hereby exempt Millars (W.A.) Pty. Ltd. from the operation of section 13 of the Workers' Compensation Act, 1912-1978, for a period terminating on the 15th day of September, 1981.

R. D. DAVIES,  
Clerk of the Council.

Western Australia.

FINANCE BROKERS CONTROL ACT, 1975.

(Sections 24 and 27.)

Application for Finance Brokers Licence by  
Individual.

To: The Registrar, Finance Brokers Supervisory Board:

I, MICHAEL BOYD KING, of 31 Browne Avenue, Dalkeith, W.A. 6009, hereby apply for a Finance Brokers Licence under the Finance Brokers Control Act, 1975. My address for service of notices in respect of this application is 14 Thelma Street, West Perth.

Dated this 16th day of October, 1979.

Signed M. B. KING,

Appointment of Hearing.

I hereby appoint the 5th December, 1979, at 9 o'clock in the forenoon as the time for hearing the foregoing application at the Offices of the Finance Brokers Supervisory Board, 184 St. George's Terrace, Perth.

C. A. FITZGERALD,  
Registrar,  
Finance Brokers Supervisory Board.

Objection to the granting of this licence shall be in the approved form and may be served on the applicant and the Registrar at any time prior to seven days before the date appointed for the hearing.

Western Australia.

**FINANCE BROKERS CONTROL ACT, 1975.**

(Sections 24 and 28.)

Application for Finance Brokers Licence by  
Firm or Partnership.

To: The Registrar, Finance Brokers Supervisory Board.

WE, MICHAEL BOYD KING, of 31 Browne Avenue, Dalkeith, and MARGARET JEAN KING, of 31 Browne Avenue, Dalkeith, hereby apply for a Finance Brokers Licence under the Finance Brokers Control Act, 1975. The address for service of notices in respect of this application is 14 Thelma Street, West Perth.

Dated this 16th day of October, 1979.

M. B. KING,

M. J. KING,

Signature of each applicant.

**Appointment of Hearing.**

I hereby appoint the 5th December, 1979, at 9 o'clock in the forenoon as the time for hearing the foregoing application at the Offices of the Finance Brokers Supervisory Board, 184 St. George's Terrace, Perth.

C. A. FITZGERALD,

Registrar,

Finance Brokers Supervisory Board.

Objection to the granting of this licence shall be in the approved form and may be served on the applicant and the Registrar at any time prior to seven days before the date appointed for the hearing.

**PUBLIC SERVICE ARBITRATION ACT, 1966-1978**

**APPEALS UNDER SECTION 16 OF THE ACT**

**STATE PUBLIC SERVICE**

**ARCHITECTURAL AND ENGINEERING DRAFTSMEN**

THE following decisions of the Public Service Arbitrator, effective from and including the 3rd day of July, 1978 resulting from appeals in respect of Salary, Ranges of Salary, or a particular Salary within that Range, or Title allocated to the respective offices listed hereunder by the Public Service Board in its Determination appearing in the *Government Gazette* (No. 2) of the 12th day of January, 1979 as amended by the corrigendum appearing in the *Government Gazette* (No. 6) of the 26th day of January, 1979 are published for general information.

In order to accord with the form adopted in the said determination the Salary or Ranges of Salary therein allocated to the respective offices and wherever varied by appeal are indicated by Level.

Dated at Perth this 1st day of November, 1979.

S. M. ARMSTRONG,  
Registrar.

Item No.	Title of Office	Name of Officer	Level as at 3/7/78	Decision
<b>METROPOLITAN WATER SUPPLY, SEWERAGE AND DRAINAGE BOARD</b>				
<b>Sewerage Design</b>				
22 7036	Engineering Draftsman	Gamel, P. S.	P1	Appeal allowed (1) Classification amended to Level 1A (2) Title amended to Engineering Draftsman Special
<b>Drainage Design</b>				
22 7124	Senior Engineering Draftsman	Stanes, J. D.	P2	Appeal dismissed
<b>Water Supply Design</b>				
22 7258	Engineering Draftsman	Priest, L. J.	P1	Appeal dismissed
22 7260	Engineering Draftsman	Dibiasi, A.	P1	Appeal dismissed
22 7266	Engineering Draftsman	Clark, D. W.	P1	Appeal dismissed
<b>PUBLIC WORKS DEPARTMENT</b>				
<b>Water Supply</b>				
29 3536	Engineering Draftsman	Winterbourne, J. E.	P1	Appeal allowed (1) Classification amended to Level 1A (2) Title amended to Engineering Draftsman Special



PUBLIC SERVICE ARBITRATION ACT, 1966-1978.—*continued.*

Item No.	Title of Office	Name of Officer	Level as at 3/7/78	Decision
<b>STATE ENGINEERING WORKS</b>				
29 6150	Senior Engineering Draftsman	.... Dragicevich, N. P. ....	P2	Appeal dismissed
29 6155	Engineering Draftsman	.... Moir, R. D. ....	P1	Appeal dismissed
<b>Design Office</b>				
29 7382	Architectural Draftsman	.... Pucar, D. ....	P1	Appeal allowed in part (1) Classification amended to Level 1A (2) Title amended to Architectural Draftsman Special
<b>Technical</b>				
29 8245	Engineering Draftsman Special	.... Green, J. A. ....	P1A	Appeal allowed (1) Classification amended to Level 2 (2) Title amended to Senior Engineering Draftsman
<b>Drawing Office</b>				
29 8316	Senior Engineering Draftsman	.... Hemelaar, N. ....	P2	Appeal dismissed. Recommended payment of special allowance to Level 3 as from February 1, 1977
29 8328	Engineering Draftsman	.... Marshall, P. J. ....	P1	Appeal dismissed
29 8329	Engineering Draftsman	.... Slattery, R. D. ....	P1	Appeal allowed. (1) Classification amended to Level 1A (2) Title amended to Engineering Draftsman Special
29 8330	Engineering Draftsman	.... Knezovic, V. ....	P1	Appeal allowed in part (1) Classification amended to Level 1A (2) Title amended to Engineering Draftsman Special (3) Recommend Special allowance granted be continued
29 8333	Engineering Draftsman	.... Gilby, J. O. ....	P1	Appeal allowed (1) Classification amended to Level 1A (2) Title amended to Engineering Draftsman Special
29 8335	Engineering Draftsman	.... Prins, A. C. ....	P1	Appeal allowed (1) Classification amended to Level 1A (2) Title amended to Engineering Draftsman Special
29 8336	Engineering Draftsman Relieving	.... Ferries, T. G. ....	P1	Appeal dismissed
29 8337	Engineering Draftsman	.... Hitchcock, D. K. ....	P1	Appeal allowed (1) Classification amended to Level 1A (2) Title amended to Engineering Draftsman Special
29 8338	Engineering Draftsman	.... John, M. A. ....	P1	Appeal dismissed
29 8343	Engineering Draftsman	.... Dawud, D. K. ....	P1	Appeal allowed (1) Classification amended to Level 1A (2) Title amended to Engineering Draftsman Special
29 8344	Engineering Draftsman	.... Tempest, N. L. ....	P1	Appeal dismissed
29 8345	Engineering Draftsman	.... Dicker, J. M. H. ....	P1	Appeal dismissed
<b>Major Projects</b>				
29 9050	Senior Structural Draftsman	.... Iles, G. W. ....	P2	Appeal dismissed. Recommend payment of special allowance to Level 3 to date from January 1, 1976
<b>Drawing Office</b>				
29 9104	Senior Structural	.... Piesse, R. ....	P2	Appeal dismissed. Recommend payment of special allowance to Level 3 to date from January 1, 1976
29 9132	Structural Draftsman	.... Martin, A.L. ....	P1	Appeal allowed (1) Classification amended to Level 1A (2) Title amended to Structural Draftsman Special

## PUBLIC SERVICE ARBITRATION ACT, 1966-1978

## APPEALS UNDER SECTION 16 OF THE ACT

## STATE PUBLIC SERVICE—LIBRARIANS

THE following decisions of the Public Service Arbitrator, effective from and including the 1st day of June 1977 resulting from appeals in respect of Salary, Ranges of Salary or a particular Salary within that Range, or Title allocated to the respective offices listed hereunder by the Public Service Board in its Determination appearing in the *Government Gazette* (No. 90) of the 22nd day of December, 1978 (as amended by CORRIGENDA published in the *Government Gazette* (No. 6) of the 26th day of January 1979) are published for general information.

In order to accord with the form adopted in the said Determination the Salary or Salary Ranges therein allocated to the respective offices and wherever varied by appeal are indicated by level.

Dated at Perth this 1st day of November, 1979.

S. M. ARMSTRONG,  
Registrar.

Item No.	Title of Office	Appellant	Level as at 1/6/77	Subject of Appeal	Decision
<b>AGRICULTURE</b>					
01 0200	Librarian	.... Maugham, J. E. ....	5	Claim to be Classified Level 6	Appeal Dismissed
01 0205	Librarian	.... C.S.A. ....	3	Claim to be Classified Level 4	Appeal allowed. Classification amended to Level 4
01 0206	Librarian	.... C.S.A. ....	2	Claims unspecified. Classification exceeding Level 2	Appeal allowed. Classification amended to Level 2/3
01 0207	Librarian	.... Ward, K. A. ....	2	Claim to be Classified Level 4	Appeal allowed in part. Classification amended to Level 2/3
<b>CORRECTIONS</b>					
05 0086	Librarian	.... C.S.A. ....	3	Claim to be Classified Level 4	Appeal Dismissed
<b>PUBLIC HEALTH</b>					
08 0524	Librarian	.... Proud, B. J. ....	5	Claim to be Classified Level 6 with a point to point transfer	Appeal Dismissed
08 0527	Librarian	.... Harrison, J. A. ....	3	Claim to be Classified Level 4 with a point to point transfer	Appeal Dismissed
08 0529	Librarian	.... Nulsen, M. B. ....	2/3	Claim to be Classified Level 4 with a point to point transfer	Appeal Dismissed
08 0531	Librarian	.... Tims, B. O. ....	2/3	Claim to be Classified Level 4	Appeal Dismissed
08 0533	Librarian	.... C.S.A. ....	2	Claims unspecified. Classification exceeding Level 2	Appeal Dismissed
<b>COMMUNITY WELFARE</b>					
10 0027	Librarian	.... Varughese, S. ....	3	Claim to be Classified Level 4	Appeal Dismissed
<b>CROWN LAW</b>					
11 1244	Librarian	.... Veasey, W. I. ....	3	Claim to be Classified Level 4	Appeal Dismissed
<b>FORESTS</b>					
17 0990	Librarian	.... O'Neill, J. A. ....	3	Claim to be Classified Level 4	Appeal Dismissed
<b>INDUSTRIAL DEVELOPMENT</b>					
18 0550	Librarian	.... C.S.A. ....	2/3	Claim to be Classified Level 4	Appeal Dismissed
<b>METROPOLITAN WATER SUPPLY, SEWERAGE AND DRAINAGE BOARD</b>					
22 0039	Librarian	.... Taylor, J. A. ....	2	Claim to be Classified Level 4 with a point to point transfer	Appeal allowed in part. Classification amended to Level 2/3
<b>MINES</b>					
<b>Government Chemical Laboratories</b>					
23 3120	Librarian	.... Bryant, J. A. ....	3(RV)	Claim to be Classified Level 3/4	Appeal Dismissed
23 3121	Library Assistant	C.S.A. ....	1	Claim to be Classified Level 2/3	Appeal Dismissed
<b>Geological Survey</b>					
23 4845	Librarian	.... C.S.A. ....	2/3	Claim to be Classified Level 3/4	Appeal allowed in part. Classification amended to Level 3
23 4847	Library Assistant	Hind, P. ....	1	Claim to be Classified Level 2	Appeal Dismissed
<b>POLICE</b>					
25 0030	Librarian	.... O'Sullivan, K. E. ....	2/3	Claim to be Classified Level 4	Appeal Dismissed

PUBLIC SERVICE ARBITRATION ACT, 1966-1978.—*continued.*

Item No.	Title of Office	Appellant	Level as at 1/6/77	Subject of Appeal	Decision
<b>PUBLIC WORKS</b>					
29 0150	Librarian	Magro, L.	4	Claim to be Classified Level 6 with a point to point transfer	Appeal Dismissed
<b>STATE HOUSING COMMISSION</b>					
32 3535	Librarian	Plester, L. E.	2/3	Claim to be Classified Level 4	Appeal Dismissed
<b>TREASURY</b>					
35 0093	Librarian	Quaglio, J. A.	2/3	Claim to be Classified Level 4	Appeal Dismissed
<b>CONSERVATION AND ENVIRONMENT</b>					
39 0025	Librarian	Sawyer, P. J.	2/3	Claim to be Classified Level 4	Appeal Dismissed

**Corrigendum**

IT is hereby advised that the preamble to the Determination for the State Engineering Works Professional and General Officers published on Page 3311 of the *Government Gazette* dated 26 October, 1979 is incorrect. The notice should have read as follows:—

**PUBLIC SERVICE ARBITRATION ACT, 1966-1978****DETERMINATION—STATE ENGINEERING WORKS—PROFESSIONAL AND GENERAL OFFICERS**

PURSUANT to Section 12 of the Public Service Arbitration Act, 1966-1978, the Hon. Minister for Works hereby gives notice that the titles, salaries or salary ranges allocated to offices and salary within each salary range allocated to officers covered by the State Engineering Works—Professional Officers Salaries, Allowances and Conditions Agreement 1979, No. 10 of 1979 and General Officers Salaries, Allowances and Conditions Agreement 1979, No. 11 of 1979 shall be in accordance with the following Determination.

Title of Office	Name of Officer	Classification		Salary Excluding Allowances
		15/2/79	16/2/79	
Manager	Grey, J.	L5	L6	\$ 26 384
Production Engineer	Vacant	L3	L3	....
Draftsman—Managerial Assistant	Pabst, W.	L1	L1	12 256
Draftsman—Managerial Assistant	Malone, J.	L1	L1	12 911
Assistant Manager	Stonehouse, R.	G-II-10	G-II-10	18 255
Managerial Assistant	Bruce, W.	G-II-5	G-II-5	13 529
Liaison Officer	Feeney, J.	G-II-3/4	G-II-5/6	13 142
Safety Officer	Vacant	G-II-4/5	G-II-4/5	....
Estimator	Douglas, E.	G-II-3	G-II-3	12 007
Estimator	Gill, A.	G-II-3	G-II-3	12 007
Managerial Assistant	Ellement, H.	G-II-3	G-II-3	12 007
Technical Officer	Mortemore, G.	G-XI	G-XI	11 287
Assistant Liaison Officer	Morrison G.	G-XI	G-XI	10 938
Laboratory Assistant	Campbell, D.	G-X	G-X	8 235

Crown Law Department,  
Perth, 9th November, 1979.

IT is hereby notified for public information that His Excellency the Governor in Executive Council has:—

Approved of the following appointments to the Commission of the Peace for the State of Western Australia.

Thomas Ronald Fairless of 78 Spica Street, Southern Cross.

Harold Gavin McCallum of "Minna Warra", Trayning.

Theodore Richard Morley, of 20 Lentara Crescent, City Beach.

Michael John Shaw of 23 Ashburton Way, Pannawonica.

R. M. CHRISTIE,  
Under Secretary for Law.

**EX OFFICIO JUSTICE OF THE PEACE.**

Crown Law Department,  
Perth, 9th November, 1979.

IT is hereby notified for public information that Robyn Marion Crane, of 159 Burke Crescent, Dampier, President of the Shire of Roebourne, has been appointed under section 9 of the Justices Act, 1902-1977, to be a Justice of the Peace for the Magisterial District of Roebourne during her term of office as President of the Shire of Roebourne.

R. M. CHRISTIE,  
Under Secretary for Law.

Chief Secretary's Office,  
Perth, 29th October, 1979.

THE Hon. Chief Secretary has approved the appointment of the following persons as Commissioners for Declarations under the Declarations and Attestations Act, 1913-1972:—

Bona, Angelo Martin; Wembley.  
Mann, Donald Morris; Woodlands.  
Mason, Michele Louise; Wembley.  
Nolan, George Michael; City Beach.  
Woodbridge, Geoffrey Allan; Duncraig.  
Wallace, Leigh Charles; Bedforddale.  
Deans, John; Floreat Park.  
Wade, John Frederick; Floreat Park.  
Austin, Robert Frederick; Wembley.  
Lewis, William Peter David; Balga.

D. A. COATES,  
Acting Secretary.

Chief Secretary's Department,  
Perth, 2nd November, 1979.

THE Hon. Chief Secretary has approved the appointment of the following persons as Commissioners for Declarations under the Declarations and Attestations Act, 1913-1972:—

Bolitho, Anita Maud; Yokine.  
Bowler, Peter Robert; Marmion.  
Bunn, Roger Mills; Northam.  
Cooper, Robert George; Wembley Downs.  
De Passey, Brian Roy; Geraldton.  
King, David; Singleton.  
Lombardi, Gioacchino; Bedford.  
Nott, Rodney Allan Arundel; Kelmscott.  
Price, Jack Dixon; West Pingelly.  
Sayer, Maxwell John; Manjimup.  
Sheridan, Frank Carl; Burrendah.  
Smith, Janet Elizabeth; Tarcoola.  
Taylor, Raymond Hartley; Inglewood.

D. A. COATES,  
Acting Secretary.

#### FINANCE BROKERS CONTROL ACT, 1975.

##### Notice.

Chief Secretary's Department,  
Perth, 9th November, 1979.

C.S.D. 250/77.

HIS Excellency the Governor in Executive Council acting under the provisions of section 7 of the Finance Brokers Control Act, 1975 has been pleased to appoint Henry Souttar Lodge of 25 Elizabeth Street, Nedlands to hold office as a Member of the Finance Brokers Supervisory Board for a further period of four years commencing on the 1st day of November, 1979 and Henry George Donnell Clarke of 44 Johnston Street, Peppermint Grove as Deputy of Henry Souttar Lodge, Member of the Finance Brokers Supervisory Board, for a further period of four years commencing on the 1st day of November, 1979.

D. A. COATES,  
Acting Secretary.

#### REAL ESTATE AND BUSINESS AGENTS ACT.

Chief Secretary's Department,  
Perth, 9th November, 1979.

C.S.D. 156/79.

HIS Excellency the Governor in Executive Council acting under the provisions of section 7 of the Real Estate and Business Agents Act, 1978 has been pleased to appoint Dudley Randolph Stow, Legal Practitioner of 23 Edward Street, Nedlands as a Deputy of Peter Henry Atkins, Member of the Real Estate and Business Agents Supervisory Board, for the period 13th September, 1979 to 1st May, 1983.

D. A. COATES,  
Acting Secretary.

#### WESTERN AUSTRALIAN FIRE BRIGADES BOARD.

Chief Secretary's Department,  
Perth, 9th November, 1979.

C.S.D. 220/71.

HIS Excellency the Governor in Executive Council has:—

- (1) Consented to the Western Australian Fire Brigades Board ("the Board") borrowing six hundred thousand dollars (\$600 000) ("the Loan") from the Commonwealth Savings Bank of Australia ("the Lender") on or about 31st day of December, 1979 to enable the Board to carry out and perform the powers authorities and duties vested in or conferred or imposed on the Board by the said Act, the loan together with interest thereon at the rate of 10.8% per annum to be repaid by 19 consecutive half-yearly payments each of thirty-six thousand nine hundred and two dollars and twenty-four cents (\$36 902.24) on the 30th day of June and 31st day of December commencing on the thirtieth day of June, 1980, and a final payment of four hundred and eighty-one thousand five hundred and seventy-nine dollars and ninety-seven cents (\$481 579.97) on 31st December, 1989.
- (2) Consented to the Board issuing a debenture under the Seal of the Board to secure to the Lender repayment of the Loan together with interest at the rate aforesaid.
- (3) Approved of the Board issuing the debenture substantially in the form of the debenture annexed hereto and of the provision by the Board of a sinking fund for the purpose of paying off the debenture being dispensed with.
- (4) Fixed the 31st day of December, 1989 as the time for redemption of the debenture, pursuant to the provision of section 46 of the Fire Brigades Act, 1942-1978 and the regulations made thereunder.

D. A. COATES,  
Acting Secretary.

#### HEALTH ACT, 1911-1978.

Department of Health  
and Medical Services,  
Perth, 2nd November, 1979.

P.H.D. 845/63.

THE appointment of Mr. A. R. Staer as a Health Surveyor to the Shire of Carnarvon is approved.

J. C. McNULTY,  
Commissioner of Public Health  
and Medical Services.

## HEALTH ACT, 1911-1978.

Town of Narrogin.

Department of Health  
and Medical Services,  
Perth, 5th November, 1979.

P.H.D. 699/64; Ex. Co. 3136.

WHEREAS under the provisions of the Health Act, 1911-1978, a local authority may make or adopt by-laws and may alter, amend or repeal any by-laws so made or adopted: Now therefore the Town of Narrogin being a local authority within the meaning of the Act and having adopted the Model By-laws described as Series "A" as reprinted pursuant to the Reprinting of Regulations Act, 1954 in the *Government Gazette* on the 17th July, 1963 and amended from time to time, doth hereby resolve and determine that the said adopted by-laws shall be amended as follows:—

## Part 1.—General Sanitary Provisions.

After by-law 28A insert a new by-law 28B.

28B. The Owner or Occupier of any premises shall not keep or permit to be kept, any pigs or pig on premises occupied or owned by him within the area described in Schedule 1.

## Schedule 1.

The town site of Narrogin.

Dated this 22nd September, 1979.

The Common Seal of the Municipality of the  
Town of Narrogin was hereunto affixed in  
the presence of—

[L.S.]

R. W. FARR,  
Mayor.

G. J. PEARCE,  
Town Clerk.

## HEALTH ACT, 1911-1978.

Capel Shire Council.

Department of Health  
and Medical Services,  
Perth, 5th November, 1979.

PHD 138/63; Ex. Co. 3135.

WHEREAS under the provisions of the Health Act, 1911, as amended, a local authority may make or adopt by-laws, or may alter, amend or repeal any by-laws so made or adopted: Now, therefore, the Shire of Capel, being a local authority within the meaning of the Act, and, having adopted the Model By-laws described as Series "A" as reprinted, pursuant to the Reprinting of Regulations Act, 1954, in the *Government Gazette* of 17th July, 1963, doth hereby resolve and determine that the said adopted by-laws shall be amended as follows:—

## Part 1X—Offensive Trades.

Schedule "F" as printed in the *Government Gazette* on the 11th day of December, 1953, page 2437, is revoked and the following schedule inserted:—

## Schedule "F".

Prohibited areas for the establishment of Offensive Trades excepting Fish Shops, Laundries, and Dry cleaning establishments.

- (1) The portion of the district contained within a circle having a radius of 2.5 kilometres described from the south east corner of Lot 21, Properjohn Road, Capel.
- (2) The portion of the district contained within an area described from the southwestern corner of Wellington Loc. 2557 and extending due east for 6.5 kilometres and thence due north for 3 kilometres and thence due west for 6.5 kilometres and thence due south for 3 kilometres returning to the southwestern corner of Wellington Loc. 2557.

Passed at a meeting of the Capel Shire Council, this the 8th day of June, 1979.

F. E. BROCKMAN,  
President.

W. M. WRIGHT,  
Shire Clerk.

## HEALTH ACT, 1911-1978.

Public Health Department,  
Perth, 5th November, 1979.

PHD 836/74/1; Ex. Co. 3134.

HIS Excellency the Governor in Executive Council, acting pursuant to the Health Act, 1911-1978, and the advice of the Advisory Committee appointed under section 216 of that Act, has been pleased to make the regulations set out in the Schedule hereunder.

J. C. McNULTY,  
Commissioner of Public Health  
and Medical Services.

## Schedule.

## REGULATIONS.

Principal regulations. 1. In these regulations the Food and Drug Regulations, 1961 as published in the *Government Gazette* on the 4th January, 1962 and thereafter amended from time to time by notices so published, are referred to as the principal regulations.

Reg. D.04. substituted. 2. The principal regulations are amended by substituting for regulation D.04. the following regulation—

## D.04. OYSTERS AND OTHER SHELL-FISH.

## D.04.001.

A person shall not pack or sell oysters or other shell-fish which come from an area from which the taking of oysters or shell-fish is prohibited under the provisions of any Act of the Commonwealth or of the State or by regulations made under any such Acts.

## D.04.002.

Every consignment of fresh oysters (frozen or otherwise) imported into Western Australia from any other part of the Commonwealth of Australia, shall be subjected to inspection and examination on arrival in this State.

## D.04.003.

(a) Subject to paragraph (b) of this subregulation, a person shall not remove any portion of a consignment referred to in subregulation D.04.002. from the place at which it is unloaded on arrival in this State until the consignment has been examined by an inspecting officer and passed by him as wholesome and fit for human consumption.

(b) With the approval of an inspecting officer all or any portion of a consignment referred to in paragraph (a) of this subregulation may be removed to a place of cold storage until examined and passed by an inspecting officer.

## D.04.004. Labelling.

In addition to the general labelling requirements contained in regulation A.01. of these regulations every container in a consignment referred to in subregulation D.04.002. shall display, in letters of not less than 3 mm face measurement, the following particulars—

- (a) the name and address of the grower;
- (b) the place where the oysters were grown;
- (c) the date of placement in the growing area;
- (d) date harvested; and
- (e) the name of the processor, the processing date, and where processed (if applicable).

## D.04.005.

Where oysters from a consignment referred to in subregulation D.04.002. are repacked or reprocessed into containers in Western Australia, in addition to the particulars required by subregulation D.04.004., the name and address of the vendor shall be displayed on each container into which they are placed, in letters of not less than 3 mm face measurement.

## D.04.006.

Where on examination any consignment referred to in subregulation D.04.002., or portion thereof, is found to be unfit for human consumption, the consignment shall be destroyed or otherwise dealt with as the Commissioner may direct and a certificate of condemnation, under the name of the inspecting officer, given to the person having custody of the consignment.

## POLICE ACT, 1892-1902.

THE following unclaimed stolen and found property will be sold by public auction at the Property Tracing Section, Police Complex, Clarkson Road, Maylands, on Tuesday and Wednesday, November 27 and 28, 1979 commencing at 9 a.m.

## CONDITIONS OF SALE.

- (1) The highest bidder shall be the purchaser.
- (2) The Vendor shall have the right to bid by the Auctioneer or the Vendor's Agent for any lot offered.
- (3) The Auctioneer may, without giving a reason, therefore, refuse to accept the bid of any person or persons and may decline the offer for any lot or withdraw any lot or lots from the sale.
- (4) Should any dispute arise as to any bid, the relevant lot or lots may at the option of the Auctioneer be put up again and resold.
- (5) No allowance or refunds will be made nor will any buyer be permitted to reject any lot on the ground that it is not correctly described in the Catalogue; the said lots are to be taken with all faults (if any) and will be at the Buyer's risk on the fall of the hammer.
- (6) All goods which have been paid for in full must be removed by the purchaser at the purchaser's expense by the close of the sale.
- (7) Time shall be the essence of the sale of any lot.
- (8) Whilst every care has been taken in the compilation of this Catalogue the Auctioneers and/or Vendors accept NO RESPONSIBILITY for any misdescription and make no warranty whatsoever.

Measurements and quantities shown are approximate and intended only as a guide to prospective purchasers.

- (9) Payment strictly on fall of hammer.

## STOLEN PROPERTY.

- 72/439—Slack Suit.  
 75/402—Helmet, blanket, sleeping bag, vinyl bag, jacket.  
 76/424—5 foreign coins.  
 76/912—Quantity antique coins.  
 77/37—W/M necklace.  
 77/137—Oxy gauges, hoses, hand piece, and cutting piece.  
 77/138—Oxy gauge.  
 77/230—Ladies Clothing.  
 77/231—Carry bag, gents clothing.  
 77/405—Wheel brace.  
 77/414—Classic guitar in case.  
 77/686—Asaki Pentax camera, National flash attachment.  
 77/708—Quantity foreign coins, 1 x Australian pound note, 2 x 1937 Australian Crowns, 1 x 1929 W.A. Centenary, Quantity Australian pennies and half pennies.  
 77/737—Large quantity motor cycle parts.  
 77/766—Crow Bar.  
 77/797—Oxy gauges, hoses and tips.  
 77/804—First aid kit in white case.  
 77/993—Set of 3 vehicle gauges.  
 77/1056—4 wheel nuts (chrome) and washers.  
 77/1115—Dress.  
 77/1141—2 old type amplifier systems.  
 78/21—2 dashboard covers (car speaker).  
 78/68—1 Hong Kong dollar note.  
 78/124—2 fluorescent light units.  
 78/168—Oxy gauge, handpiece, 1 pr. car ramps, 1 pr. jack stands, gearbox, radiator, mechanics mate, 2 leather aprons, 2 batteries, box assorted car parts, battery charger, arc welder on trolley, tool box, 2 ton chain block, pull lift.  
 78/176—Billiard cue.  
 78/355—Plastic balls containing novelties.  
 78/398—Tool box, assorted tools.  
 78/478—Army haversack, back pack, basic pouch, webbing piece, 1 pouch, 2 water bottles.  
 78/566—1 x 1937 Australian Crown, 2 x florins, 2 foreign coins.  
 78/601—4 foreign coins.  
 78/634—3 foreign coins.  
 78/642—Hickers pack, sleeping bag, clothes.  
 78/718—13 new pence coins.  
 78/844—Ladies jumper, copper bracelet, 6 pairs ear rings.  
 78/846—C.B. radio.  
 78/873—2 Y/M brooches, 1 pr. Y/M/pearl ear rings, 1 gents Y/M W/W Seiko, 1 Y/M I.D. bracelet, 4 x Y/M Pendants.  
 78/915—105 Y/m ear rings, 2 W/M ear rings with stone, 1 W/M medal, 1 x pill box, 2 W/M bracelets with stones, 12 oddments of Jewellery, 1 Finetone 1 watt transceiver model TC-10.  
 78/920—Carryall.  
 78/936—1 aerial.  
 78/992—1 x Hawaii car radio and speaker, 1 x CIG spray pump.  
 78/1008—Briefcase, metal tool box, Bosch drill, B&D 3/8 in drill, brace and bit, mastic refill, flint gun, 2 chisels, bolt cutters, Stanley hand drill, safety guide, file, soldering iron, cutting discs, Oregon hand tool, jerry can, pick and shovel.  
 78/1010—53 foreign coins, 1 x \$1 Malayan note.  
 78/1015—1 Galaxy car cassette, 13 cassettes, 1 Petri camera in case, 1 Kodak Trimlite Instamatic, 1 gents W/M W/W Omegatron, W/M Orotan purse, 2 handkerchiefs, 1 pr. gents shoes, 1 x belt, 1 x W/M cigarette lighter, 1 x drive-in speaker, 1 x car rug.  
 78/1042—1 x Southern Star Power meter, 1 hand piece.  
 78/1044—Shoes, thongs, bag, odd clothes, tools. W/M seiko W/W.  
 78/1063—2 Surfboards.  
 78/1073—Motor cycle helmet.  
 78/1074A—2 Postraction tyres, F60 x 14, power brake booster, bumper parts.  
 78/1156—Gents clothing.  
 78/1166—2 cotton flannels, 8 items tools.  
 78/1167—Y/M neck chain.  
 78/1168—Y/M pocket watch WALTHAM.  
 78/1173—Ladies shirt top.  
 78/1176—11 cassette tapes and carry box.  
 78/1183—W/M Coke pendant.  
 78/1267—Holden gear box and bell housing.  
 78/1287—Stanley ratchet screwdriver, vinyl bag, 2 pullovers.  
 78/1308—Car external louvre, 2 car cassette stereos, 4 gallon tin and petrol, 3 Peerless guitars, 1 wall clock, Toyota tool bag, wheel spanner, plug spanner, 2 set spanners, jack handle, haversack, clothing, sleeping bag, tent, boots, B&B power saw, Sanyo cassette recorder, 5 wristlet watches, 13 necklaces, 8 bangles, 6 W/M rings, 3 Y/m rings, 4 Y/M brooches, 2 prs. ear rings, 2 brooches with stones, 1 cassette holder, wallet, 2 torches, dolphin lamp, blanket, tobacco, 2 prs socks, 2 cigarette lighters, 1 pr. Beidelberg binoculars, radiator hose, 1 cassette recorder Clarion Deltak.  
 78/1309—Cash register drawer.

- 78/1310—Fishing box, life jacket, 2 prs flippers, knife scabbard, snorkel, 2 prs goggles, fishing reel, 3 knives, fishing gear, hooks, foam fender and cushion, 1 pr. pliers, hook holder, 1 pr oars and rowlocks, containerhooks and sinkers, 9 fishing lines, gidgie, gaff, spear gun and spear, Daiwa rod and Roddy reel, Oliver rod, Daiwa reel, box hooks and sinkers, purse.
- 78/1312—Track suit, toy truck.
- 78/1314—Handbag, pr. shoes, pr. boots, 2 prs. rubber gloves, 1 prs. socks, 1 lipstick, 5 dresses, 4 tops, 2 prs shorts, 2 skirts.
- 78/1317—1 rear view mirror.
- 78/1319—1 hole cutter.
- 78/1320—1 teledex control index.
- 78/1326—2 shirts.
- 78/1330—Assortment clothing, sunglasses, shoes, ear rings, tablecloth, tea towels.
- 78/1331—2 car cassette stereos.
- 78/1332—1 shirt.
- 78/1334—2 BM oil control valves in case.
- 78/1336—1 roll electrical cable.
- 78/1337—22 bottles beer, sledge hammer, gympie hammer, letter opener in leather sheath, 1 parka coat, 1 magnifying glass, Sanyo radio, pr. gloves, 2 school bags, 2 plastic rain coats, pr. shoes, tape measure, Y/M bangle, 1 fountain pen, 1 pr. bathers, W/M pendant.
- 78/1338—2 chrome air cleaner covers, 1 x 13 in rim and tyre, 1 case, 10 plaques of butterflies and scorpions, C.B. radio, car radio, 2 car speakers, 1 microphone, 1 car radio aerial, 1 pr. pliers, 1 pr. multi grips, W/M ring with 2 blue stones, W/M ear ring, 2 aerial jacks.
- 78/1341—Box assorted plastic bags, 7 cans beer.
- 78/1346—Suitcase, screwdriver, wheel spanner, wallet, quantity sundry clothing, plastic container.
- 78/1347—Midland International radio.
- 78/1349—4 rims with radial tyres 180 x 70.
- 78/1354—Suitcase, 2 lampshade stands, clock, speaker, leather bag, wallet, rule, car radio, blanket.
- 78/1355—Briefcase, pullover.
- 78/1356—1 ladies suede jacket, gents vinyl jacket.
- 78/1359—1 claw hammer, 1 shovel, 1 sledge hammer, 1 grease gun, 1 x 10 ton jack.
- 78/1361—2 oxy gauges and hoses, 1 pr. goggles, 1 gas fitting, bag, pr. sneakers, shoe, boot, float, plastic bags, bike carrier, carry bag, 4 tins food, 1 clock, 1 torch, 1 bottle opener, 1 pencil torch, 4 candles, 1 tablespoon, 1 bedspread, 1 Porta flood light, gents W/W Citizen.
- 78/1362—Shearing handpiece, 2 sets socket spanners, 2 sets jumper leads.
- 78/1365—1 string white stones, 2 Y/M ear ring studs, 2 Y/M ear rings, 1 polished and 1 unpolished opal stones, W/M necklace, Y/M necklace with white pendant attached, Y/M shamrock pendant, Y and W/M ladies W/W Seiko, W/M ladies W/W Lanco, Y/M ring, Y/M ring with 3 small opals.
- 78/1365A—Canon movie camera, Sharp Elsimate electronic calculator.
- 78/1367—1 pr. bolt cutters.
- 78/1368—Ladies clothing, Peerless guitar, 12 ft. x 12 ft. floor rug, Yamaha amplifier.
- 78/1371—10 x Wooden framed polythene lines troughs, 1 x coil reticulation hose, 1 x length nylon rope on reel, 1 x Disston wood saw (hand), Various types and sizes of insulated electrical wiring in box, various types and sizes of insulated electrical wiring in bag, 2 x pairs of overalls, 1 x roll polythene sheeting, 1 x metal toolbox, 17 open end spanners, 1 crescent spanner, 1 wood chisel, 1 set square, 2 prs. pliers, 1 claw hammer, 3 spark plugs, 2 x lengths wire rope and turnbuckles, 1 x bag reticulation fixtures, 1 x tin brick chips, 50 x Fluorescent double light fixtures, 48 x lengths nylon rope.
- 78/1381—5 bottles Coca Cola, knife, leather jacket, duffel coat, 3 pkts. cigarettes, 3 pkts. sweets, tin hair spray, jar hair life, 9 boxes matches, 1 pkt. bandaids, 1 toning, 1 tube Wella 2000, 1 shampoo, 1 handkerchief, 1 pr. binoculars, W/M Certina W/W.
- 78/1385—1 x Galaxy car cassette player, 1 x Kriesler car radio, 1 x Radiomobile car radio, 1 Sanyo radio, 1 x National cassette recorder, 1 x Silver car cassette-radio, 1 x Hitachi 8 track car cassette, 2 x boning knives, 1 x tool box, part socket set, radio aerial and cord, 3 prs pliers, 2 chisels, 3 screwdrivers, 21 assorted spanners.
- 78/1387—1 water pump and coupling, 1 Vinyl bean bag, 1 bag fibreglass, 1 socket and spanner set, 1 surf board, large quantity car parts and odd tools, mat.
- 78/1388—1 sheep skin car seat cover, 1 note book holder, 1 tobacco pouch.
- 78/1390—1 rug, 1 pillow, 1 C.B. antenna.
- 78/1393—1 purse, metal ring, keys, cosmetics, crayons, perfume, blouse, shorts.
- 78/1396—1 transistor radio.
- 78/1397—1 ladies W/W Omnia.
- 78/1400—1 extension cord.
- 78/1401—1 dressing gown, 1 sports coat, 1 pr. sunglasses, 1 camera flash.
- 78/1407—1 warning light.
- 78/1408—1 bottle whisky.
- 78/1411—8 flares, life jacket, first aid kit, transistor radio, fishing reel, key case, can opener and keys, key case and keys, Radiola radio.
- 78/1412—bolt cutters and blanket, oxy gauges hose, handpiece, cutter.
- 78/1413—Cassette holder and 5 cassettes, 1 pr. socks, cigarettes, 7 drills, dust coat, blanket, Astor radio, W/M bracelet, Sanyo radio.
- 78/1414—Crow bar.
- 78/1415—Case containing 21 cassette tapes, 1 x T.V. set colour, National 18 in. screen, 4 x L.P. records.
- 78/1416—1 shirt.
- 78/1418—Quantity car accessories.
- 78/1419—Cigarettes, 12 x 8 track cartridges, 2 lighters, confectionery.
- 78/1425—Pioneer car cassette and 2 speakers.
- 78/1427—1 x W/M brooch.
- 78/1432—5 x vehicle head lights, 1 x box small electrical fittings, 1 x speaker.
- 78/1436—1 torch.
- 78/1439—1 bonnet scoop.
- 78/1443—59 x L.P. records.
- 78/1446—Quantity cigarettes, tobacco, cigarette papers, tin food, matches, 2 shavers.
- 78/1453—2 fire extinguishers, crash helmet, Victa lawnmower 2 stroke and catcher, 1 pr. Yashica binoculars in case, car gear box, Sanco cassette player.
- 78/1454—Camera light meter, W/M Orotan purse, handbag, cosmetics, 2 films.
- 78/1455—1 push cycle and blanket.



- 78/1459—1 tablecloth.  
 78/1466—1 scarf, 1 pr. sidecutters, 1 axe.  
 78/1468—Bag, 1 pr. trousers, 1 jumper.  
 78/1470—1 Bell & Howell Filmosonic Macro movie camera, 1 Voca answering machine, C.B. radio, 24 bottles cool drinks in crates, 2 pkts cigarettes, 2 pkts gum, 1 LP record, 1 pattern, 3 lengths material, cigarettes, tobacco and papers, 1 National digital clock radio, 1 National electric fan, 6 Allen keys, quantity tools, 1 AWA radio-stereo 8 player, 1 car pump, 1 set gauges, car radio-cassette, 1 hammer, 1 ratchet, 1 spanner, 1 bar, 1 speaker, 1 pr. boots, 1 HMV radio, 1 AWA radio, 1 raincoat and hat, 2 x 5 gallon plastic containers, 1 pr. gum boots, 1 helmet, 2 cans oil, 1 Pye B and W T.V. set on stand.  
 78/1471—Oxy gauges, 1 trolley for oxy bottles, 1 wallet.  
 78/1472—W/M gents W/W Ricoh.  
 78/1473—1 fire extinguisher, clothes pegs, 5 towels.  
 78/1474—1 jumper, 3 blankets, 1 Yamaha guitar, 1 telescopic sight, 11 cassettes, sunglasses, jacket, gloves, hat, file, spanner, blanket, pullover, case, 2 blankets, helmet, Sanyo radio, 9 bottles beer, 2 Dolphin torches, 2 coats, sunglasses, jumper, car console.  
 78/1476—Bag, 3 badminton racquets, 2 sails, 2 jackets.  
 78/1477—Sony electric clock radio, W/M ladies W/W Sentinel, W/M ladies W/W Seiko, W/M ladies W/W Ladysale, Y/M Ladies W/W Dorley, quantity sundry jewellery brooches, ear rings, 1 sledge hammer, plumbing fittings, electrical fittings, paper cups, door locks, panel pins, caulking compound, safety glasses, toggle bolts, window winder, plastic clips, shower rose, tape, masonry bolts, door closer, drawer handles, grease gun, door handles, Yamaha petrol tank, 2 roof racks, sundry car parts, 1 poufee, cosmetics, 2 National 2-way radios, 2 games, spotlight, C.B. aerial, assorted spanners, cassette holder and cassettes, gents Seiko W/W, Ladies Coronet W/W, 14 bracelets and bangles, pendant and chains, 3 gauges, wallet.  
 78/1480—Sanco radio-cassette, Sharp calculator.  
 78/1486—Sanyo colour T.V.  
 78/1488—1 double insulator.  
 78/1489—Five beer jugs, 1 glass.  
 78/1491—Gents W/W Unicorn.  
 78/1498—1 blanket.  
 78/1500—Minicut 160 electric cutter.  
 78/1501—2 shovels, 3 globes, 2 cartridges grease, 16 assorted spanners.  
 78/1506—2 car doors, 1 bucket car seat, 1 bench car seat.  
 78/1507—W/M gents W/W Cetikon, 2 McCulloch chain saws Mac 110, Pr. Sportview binoculars.  
 78/1512—Extension cord and plug.  
 78/1519—Aluminium pipe.  
 78/1521—1 pr. shoes.  
 78/1522—Chuck key, 2 drill bits, 2 jagsaw blades.  
 78/1524—Wallet.  
 78/1526—2 warning lights.  
 78/1527—Sanyo radio-cassette recorder.  
 78/1531—Knife in leather sheath.  
 78/1532—Kodak instamatic 104 camera and handle.  
 78/1533—1 bottle Coca Cola.  
 78/1539—Sanyo radio-cassette and strap.  
 78/1540—1 pr shorts.  
 78/1541—18 cans beer.  
 78/1549—Rear bench car seat, bolt cutters, car manual.
- 78/1554—2 Sheepskin car seat covers.  
 78/1556—Transistor radio.  
 78/1557—1 LP record.  
 78/1558—Set oxy gauges, hoses and hand piece.  
 78/1559—3 car batteries 12 v.  
 78/1599—1 x 50c Singapore coin.  
 78/1609—Motor cycle helmet, Hitachi car radio, 5 rims.  
 79/10—2 complete wheels 185 x 14, car louvre.  
 79/85—2 push cycle wheels.  
 79/174—1 push cycle.  
 79/200—1 push cycle.  
 79/202—2 push cycles.  
 79/209—1 push cycle.  
 79/223A—20 fibreglass corrugated sheets, 1 carton toilet tissues, 1 AWA radio.  
 79/224—2 push cycles.  
 79/225—1 push cycle.  
 79/232—1 push cycle.  
 79/235—1 push cycle and 1 wheel.  
 79/243—1 push cycle.  
 79/248—1 push cycle.  
 79/251—1 push cycle.  
 79/261—1 push cycle.  
 79/268—1 push cycle.  
 79/293—1 push cycle.  
 79/295—Evinrude Outboard motor, Lark model.  
 79/304—1 push cycle and parts.  
 79/312—1 push cycle.  
 79/314—5 push cycles.  
 79/315—1 push cycle.  
 79/322—2 push cycles.  
 79/326—1 push cycle.  
 79/327—1 push cycle, Philips 18 in. colour T.V., drive-in speaker, crash helmet, 2 Holden bumpers, 1 car bonnet.  
 79/329—1 push cycle.  
 79/334—2 push cycles.  
 79/335—push cycle parts.  
 79/336—1 push cycle.  
 79/338—1 push cycle.  
 79/339—2 push cycles.  
 79/342—1 push cycle.  
 79/351—1 push cycle.  
 79/353—1 push cycle.  
 79/354—1 push cycle.  
 79/369—12 push cycles.  
 79/371—2 push cycles and parts.  
 79/372—1 push cycle and 3 frames.  
 79/373—1 push cycle.  
 79/375—2 push cycles.  
 79/376—2 push cycles.  
 79/378—1 push cycle and 1 frame.  
 79/385—1 push cycle.  
 79/388—2 push cycles.  
 79/392—3 push cycles.  
 79/394—1 push cycle.  
 79/397—1 push cycle.  
 79/401—1 push cycle.  
 79/402—1 push cycle.  
 79/407—2 push cycles.  
 79/418—1 cycle frame.  
 79/421—2 push cycles.  
 79/425—4 push cycles.  
 79/436—3 push cycles.  
 79/446—2 push cycles.  
 79/447—2 push cycles.  
 79/449—4 push cycles.  
 79/453—1 push cycle.  
 79/460—4 push cycles.  
 79/468—1 push cycle.  
 79/474—6 push cycles

79/489—4 push cycles.  
 79/491—3 push cycles.  
 79/497—2 push cycles.  
 79/520—1 push cycle.  
 79/523—15 pots containing plants, 10 baskets containing plants.  
 79/541—4 push cycles and 1 park cycle.  
 79/549—1 push cycle.  
 79/551—3 push cycles  
 79/552—2 car doors.  
 79/578—7 push cycles.  
 79/586—Push cycle parts.  
 79/587—1 push cycle.  
 79/602—6 push cycles.  
 79/605—2 push cycles.  
 79/620—1 push cycle.  
 79/621—1 steel roo bar.  
 79/632—1 push cycle.  
 79/636—1 push cycle.  
 79/640—1 push cycle.  
 79/646—1 push cycle.  
 79/649—1 push cycle.  
 79/650—5 push cycles and 2 frames.  
 79/655—8 push cycles.  
 79/657—2 push cycles.  
 79/670—3 push cycles, Jawa motor cycle.  
 79/676—1 push cycle.  
 79/682—1 x 44 gallon drum with petrol.  
 79/686—3 push cycles.  
 79/689—3 push cycles.  
 79/704—1 push cycle.  
 79/727—6 push cycles  
 79/737—3 push cycles.  
 79/744—1 push cycle and parts.  
 79/758—1 push cycle.  
 79/767—4 push cycles and parts.  
 79/768—4 push cycles and parts.  
 79/821—8 push cycles.  
 79/825—2 push cycles and 1 frame.  
 79/381—581 bottles of assorted imported German wine.

#### FOUND PROPERTY.

76/167—Shopping Bag, clothes, radio.  
 77/68—1 Singapore Dollar Note.  
 77/382—Briefcase.  
 77/494—Wallet, w/m bangle.  
 77/494—1 pr. diving goggles, Kodak camera, clothing.  
 77/572—Briefcase.  
 77/577—Gloves, writing companion, thermos, slacks, cardigans, camera case, jeans, vase, glasses, hat, sunglass cases, scarf, sunglasses.  
 77/617—purse, cosmetics.  
 78/55—y/m crucifix on bracket 18 in. long.  
 78/93—1 sheepskin car seat cover.  
 78/94—purse.  
 78/129—1 beer stein.  
 78/203—Wallet, chain and cross.  
 78/209—Wallet.  
 78/241—Y/m cigarette lighter, oraton purse.  
 78/343—Fishing net.  
 78/390—Shirt.  
 78/547—Purse.  
 78/580—Sunglasses, pencil cases, purses, umbrella, calculator, pen, clothing.  
 78/581—Sunglasses, pencil cases, purses, glasses, calculator, umbrellas, pens, necklace, cardigan, wallets, 24 watches, 6 rings, cassette tape, earring, keys, JVC radio-cassette recorder.

78/599—Earring, watches, bangle, purses, glasses, chains, necklaces, keys, pens, pendants, sunglasses, ring.  
 79/2—Handbag, cosmetic bag, y/m purse, w/m cigarette lighter, comb, keys, biro, Chrysler car radio.  
 79/3—Wallet, 3 stamps, handbag, cosmetics.  
 79/4—Shirt, jeans, sunglasses, brooch, poster, tea towel, toy hammer, Christmas decorations, ribbon, 3 rings, bracelet, romper, mirror.  
 79/5—Babies stroller, child's space hopper.  
 79/6—W/m w/w CYRYN DELUXE.  
 79/7—Wallet, car louvre.  
 79/12—Y/m Ladies w/w SEIKO.  
 79/13—Calculators, umbrellas, pens, sunglasses, y/m chain and cross, bracelet, cycle pump, cardigan, bag, w/m ring, scale, squash racquet, bracelet, jacket, pencil case, wallet, chart, gents Seiko watch, ladies Tissot watch.  
 79/15—Wallet.  
 79/17—Wicker purse, money purse, earring, necklace, bracelet, 2 y/m rings, scorpio medal, suitcase medal, handbag, pendant.  
 79/18—Handbag, cosmetics, purse, earrings, y/m ring.  
 79/19—y/m Schaefer pen.  
 79/20—Skateboard.  
 79/21—W/m boys w/w ACCUREX.  
 79/22—W/m ladies w/w SEIKO.  
 79/23—W/m brooch, purse.  
 79/26—handbag and contents.  
 79/28—2 y/m earrings, night dress, girdle, y/m ring.  
 79/31—Wallet.  
 79/32—2 bottles Aste Ricadonna, 1 bottle Starwine.  
 79/33—Buoy Marker.  
 79/38—Sleeping Bag, pullover, towel, shirt, trousers.  
 79/39—W/m watch CITRON, purse.  
 79/40—Wallet, y/m ladies w/w TUGARIS car foot pump.  
 79/41—Wallets and contents, glasses and case, glasscase, pr. trousers, blouse.  
 79/42—Clutch bag, manicure kit, comb, 2 earrings, weather shield for boat.  
 79/43—Sunglasses, blouse, cardigan, G.E. toast N' snackmaker, glasses, w/m bracelet, poster, Christmas decorations, skirt, purse.  
 79/44—Sunglasses, vinyl bag, rug, trousers, 2 shirts, towel, 2 prs. jeans, leather jacket, purse.  
 79/50—3 bags assorted clothing, Bible, book, 3 rosary beads and crucifix, plastic cases.  
 79/51—Key holder and keys.  
 79/53—Key.  
 79/50A—Ladies marquise w/w PROXIMA.  
 79/51A—Wallet, 3 shirts.  
 79/52A—Plastic raincoat, leather jacket, canvas bag, 2 prs. shorts, 1 pr. trousers, 1 shirt, 1 jumper, child's pusher, wallet.  
 79/53A—handbag, cosmetics, shopping trolley, hesian bag, purse, toiletries, w/m girls w/w MORLEY y/m gents w/w OMEGA.  
 79/54—1 pr. reading glasses.  
 79/57—Shoulder bag, shaving bag, gents clothing.  
 79/58—Suitcase, clothing, Nikko Stirling  $\frac{3}{4}$  in. rifle telescopic sights.  
 79/61—Y/m gents signet ring, y/m wedding ring.  
 79/62—2 prs. jeans, shirt.  
 79/63—single bed base, 7 cans beer, handbag, sleeping bag, duffel bag and clothes.  
 79/64—w/m ladies w/w ORVEN.  
 79/65—Spectacles and case.  
 79/66—Purse, handbag, hairbrush, sunglasses.  
 79/67—Lumber jacket.  
 79/68—Machette, aluminium spirit level.

- 79/69—Suitcase, 2 toys, 3 samples material, 1 curtain, mat, camping wardrobe.
- 79/72—1 pair socks, 1 tyre inflator, purse, toy, 3 prs. underpants, sunglasses, y/m brooch, zodiac bracelet, reading glasses, wrapping paper and 2 cards, curtain rings, purse, blouse.
- 79/73—Wallet.
- 79/74—Oroton purse, 1 piece perspex.
- 79/76—Tyre on rim 750 x 18, cigarette lighter.
- 79/77—W/m ladies w/w TIMEX.
- 79/78—Calculator power adaptor, pen, wallet, pencil case, reading glasses.
- 79/79—Plastic bag of babies clothes, knitting needles, scissors, tape, water colour painting, sundry sewing items, pr. glasses, scotch video tape in container.
- 79/80—2 bottles cider, purse.
- 79/81—Suitcase, clothing.
- 79/83—Umbrella, keycase and keys.
- 79/84—Piece vinyl, pr. jeans, shirt, underpants.
- 79/85—Wallet, key ring and keys.

---

Western Australia.

**BUILDING SOCIETIES ACT, 1976-1978.**

NOTICE is hereby given that a Building Society called Security No. 1 Building Society is duly registered under the provisions of the above Act.

Dated the 30th day of October, 1979.

B. S. BROTHERSON,  
Registrar of Building Societies.

---

**FORFEITURES.**

THE following leases and licences together with all rights, title and interest therein have this day been forfeited to the Crown under the Land Act, 1933-1977 for the reasons stated.

Name; Lease or Licence; District; Reason;  
Corres. No.; Plan.

Gosper, W. C.; 338/13340; Denham Lot 197; non-compliance with conditions; 1094/71; Town-site.

Philips Telecommunications Manufacturing Company Limited; 3116/5952; Walliston Lot 145; Non-compliance with conditions; 90/73; Town-site.

7th November, 1979.

B. L. O'HALLORAN,  
Acting Under Secretary for Lands.

---

**LAND ACT, 1933-1977.**

Reserves.

Department of Lands and Surveys,  
Perth, 9th November, 1979.

HIS Excellency the Governor in Executive Council has been pleased to set apart as Reserves the land described below for the purposes therein set forth.

File No. 1390/79.

AVON.—No. 36358 (Camping), Location No. 28658 (1.000 0 hectares). (Diagram 83575, Plan Pantapin 1:50 000 (Kokerbin Hill Road).)

File No. 2770/78.

BROOKTON.—No. 36360 (Recreation), Lot No. 435 (11.961 2 hectares). (Diagram 83341, Plan Brookton 1.18, 2.18 (Taylor Street).)

File No. 1348/79.

BUNBURY.—No. 36368. (Use and Requirement of the City of Bunbury), Lot No. 626 (65.953 7 hectares). (Diagram 83497, Plan B132-4, Bunbury 2000 40.27 (Nyabing Way).)

File No. 1850/78.

BUSSELTON.—No. 36383 (Sewerage Pumping Station Site), Lot No. 376 (241 square metres). (Diagram 83507, Plan Busseton 24.36 (Kent Street).)

File No. 723/79.

CANNING.—No. 36328 (Public Recreation), Location 3141, formerly portion of Canning Location 13 being Lot 9 on Diagram 56105 (1.004 9 hectares). Plan Perth 2000 22.15 (Bickley Brook).)

File No. 1825/79.

CANNING.—No. 36341 (Public Recreation), Location 3149, formerly portion of Canning Locations 17 and 18 being Lot 292 on Diagram 57086 (6 681 square metres). (Plan Perth 2000 18.13 (Shillington Way).)

File No. 2969/77.

CANNING.—No. 36342 (Public Recreation), Location Nos. 3143 and 3144, formerly portion of Canning Location 16 being Lots 273 and 70 on Plans 12213 and 12156 respectively (1.500 1 hectares). (Plan F96-4 (Murchison Way).)

File No. 1367/79.

CANNING.—No. 36344 (Public Recreation), Location No. 3146, formerly portion of Canning Location 2878 being Lot 325 on Plan 12830 (2 572 square metres). (Plan M241-4 (Jubilee Road).)

File No. 3583/78.

CANNING.—No. 36350 (Public Recreation), Location No. 3145, formerly portion of Canning Location 700 being Lot 295 on Diagram 55712 (2 212 square metres). Plan M241-4 (Anderson Road).)

File No. 1471/79.

CANNING.—No. 36356 (Drain), Location No. 3147, formerly portion of Canning Location 31 being the land bordered blue and marked "Drain Reserve" on Diagram 56878 (4 667 square metres). (Plan F160-4 (Neerigen Creek).)

File No. 2277/78.

CHIDLOW.—No. 36333 (Public Recreation), Lot No. 354, formerly portion of Chidlow Lot 234 being Lot 16 on Diagram 54872 (3 546 square metres). (Plan Perth 2000 37.36 (Reservoir Street).)

File No. 1142/79.

COCKBURN SOUND.—No. 36331 (Public Recreation), Location 2591, formerly portion of Cockburn Sound Location 16 being Lot 514 on Plan 12797 (9 852 square metres). (Plan Mandurah and Environs 2000 6.39 (Blythwood Street and Mandurah Road).)

File No. 966/78.

COCKBURN SOUND.—No. 36347 (Public Recreation), Location No. 2593, formerly portion of Cockburn Sound Location 549 being Lot 118 on Plan 12835 (3 484 square metres). (Plan Perth 2000 10.11 (Torquil Road).)

File No. 967/78.

COCKBURN SOUND.—No. 36348 (Public Recreation), Location No. 2594, formerly portion of Cockburn Sound Location 549 being Lot 184 on Plan 12388 (1 429 square metres). (Plan Perth 2000 10.11 (Patterson Avenue).)

File No. 758/79.

COCKBURN SOUND.—No. 36349 (Public Recreation), Location No. 2595, formerly portion of Cockburn Sound Location 10 being Lot 41 on Plan 12742 (3 313 square metres). (Plan Perth 2000 11.11 (Palmerose Place).)

File No. 3626/78.

COCKBURN SOUND.—No. 36366 (Sewerage Pumping Station Site), Location No. 2575 (119 square metres). (Original Plan 14685, Plan Peel 2000 06.02 (Gibla Street).)

File No. 1398/79.

ENEABBA.—No. 36379 (Depot Site), Lot No. 379 (2 024 square metres). (Diagram 83537, Plan Eneabba 16.21 (King Street).)

File No. 2159/79.  
**ESPERANCE.**—No. 36365 (Laboratory and Depot Site (Department of Agriculture)), Lot No. 617 (2.129 6 hectares). (Original Plan 11111, Plan E109-4 (Collett Road).)

File No. 3359/78.

**FORREST.**—No. 36370 (Marine Navigational Aid Site and Access), Location No. 165 (3 800 square metres). (Diagram 83534, Plan Roebourne 1:250 000 (Turner River).)

File No. 1341/79.

**GLEN FORREST.**—No. 36330 (Public Recreation), Lot No. 357, formerly portion of Glen Forrest Lot 167 being Lot 84 on Plan 12824 (8 417 square metres). (Plan M164-4 (Manjir Drive).)

File No. 2390/73.

**HAMPTON.**—No. 36374 (Recreation), Location No. 133 (3.598 7 hectares). (Reserve Diagram 329, Plan Kalgoorlie-Boulder and Environs 28.39 (Keenan Street).)

File No. 1412/79.

**JANDAKOT AGRICULTURAL AREA.**—No. 36339 (Public Recreation), Lot No. 535, formerly portion of Jandakot Agricultural Area Lot 83 being Lot 60 on Plan 12839 (9.889 0 hectares). (Plan F144-4, F160-4 (Ranford Road).)

File No. 896/79.

**KARRATHA.**—No. 36362 (Arts and Crafts Centre), Lot No. 2597 (2 000 square metres). (Diagram 83545, Plan Karratha 31.28 (Richardson Way).)

File No. 2515/78.

**KELMSCOTT.**—No. 36327 (Public Recreation), Lot No. 238, formerly portion of Kelmscott Suburban Lot 40 being Lot 1 on Diagram 55100 (2 583 square metres). (Plan K113-4 (Orlando Street).)

File No. 2565/78.

**KOJONUP.**—No. 36373 (Gravel), Location No. 9222 (11.977 1 hectares). (Diagram 83529, Plan Moodiarup 1:25 000 (Ballock Road).)

File No. 2051/78.

**KONDUT.**—No. 36332 (Government Requirements (Commonwealth)), Lot No. 54, formerly portion of Kondut Lot 33 (400 square metres). (Diagram 83192, Plan Kondut Townsite (Craig Street).)

File No. 2727/79.

**KUNUNURRA.**—No. 36337 (Government Requirements (State Energy Commission)), Lot No. 1191 (162 square metres). (Diagram 80452, Plan Kununurra 23.16 (Papuana Street).)

File No. 2748/76.

**MEEKATHARRA.**—No. 36371 (Parking), Lot No. 379 (1 012 square metres). (Original Plan Meekatharra 216/3, Plan Meekatharra Townsite (High Street).)

File No. 3482/78.

**MELBOURNE AND VICTORIA DISTRICTS.**—No. 36093 (Conservation of Flora and Fauna), The area shown bordered red on Lands and Surveys Reserve Plan 138 (about 882 hectares ex roads). (Plan Boullanger and Hill River 1:50 000 (Cantabilling Road).)

File No. 3127/78.

**MELBOURNE.**—No. 36364 (Railway), Location No. 4050 (6 590 square metres). (Diagram 83546, Plan Wongan Hills Regional, Wongan Hills 2000 23.23).

File No. 864/79.

**MERRREDIN.**—No. 36359 (Sub Station Site), Lot No. 1332 (2 545 square metres). (Diagram 83526, Plan Merredin Regional 7.7, 7.8 (near Barrack Street).)

File No. 3510/78.

**MUNDIJONG.**—No. 36369 (Hall Site), Lot No. 213 (4 000 square metres). (Diagram 83557, Plan Mundijong 2000 21.28 (Baskerville Road).)

File No. 3611/12.

**NUNGARIN.**—No. 36338 (Recreation), Lot No. 6 (1 012 square metres). (Original Plan Nungarin 355, Plan Nungarin 21.30 (Railway Avenue).)

File No. 741/79.

**PINJARRA.**—No. 36367 (Pumping Station Site), Lot No. 311 (397 square metres). (Original Plan 14692, Plan Pinjarra 2000 15.29 (Apricot Street).)

File No. 1524/79.

**SWAN.**—No. 36329 (Public Recreation), Location No. 10029, formerly portion of Swan Location 1370 being Lot 11 on Plan 12806 (4 337 square metres). (Plan Swan 2000 06.05 (Marmion Avenue, Ocean Reef).)

File No. 1357/79.

**SWAN.**—No. 36351 (Public Recreation), Location No. 10036, formerly portion of Swan Location 1370 being Lot 97 on Plan 12807 (1.926 8 hectares). (Plan Swan 2000 06.06, 06.05 (Seapeak Road).)

File No. 954/79.

**SWAN.**—No. 36352 (Public Recreation), Location No. 10033, formerly portion of Swan Locations 1122 and 1124 being Lot 103 on Diagram 56297 (2 422 square metres). (Plan M209-4 (Simeon Close).)

File No. 921/79.

**SWAN.**—No. 36353 (Public Recreation), Location No. 10032, formerly portion of Swan Location 2225 being Lot 150 on Diagram 56251 (703 square metres). (Plan M241-4 (Ardisia Court).)

File No. 515/76.

**SWAN.**—No. 36361 (Homes for the Aged), Location No. 10012 (1 761 square metres). (Diagram 83540, Plan Perth 2000 14.29 (Dundas Road).)

File No. 2690/78.

**SWAN.**—No. 36363 (Parks and Recreation), Location No. 10014 (1 802 square metres). (Diagram 83550, Plan Perth 2000 19.30 (Guildford Road).)

File No. 956/79.

**WELLINGTON.**—No. 36345 (Public Recreation), Location No. 5301, formerly portion of Leschenault Location 26 being Lot 146 on Plan 12771 (1.029 4 hectares). (Plan Wellington 03.31 (Marmion Street).)

File No. 1486/79.

**WELLINGTON.**—No. 36346 (Public Recreation), Location No. 5302, formerly portion of Wellington Location 1 being Lot 65 on Plan 12866 (5.188 1 hectares). (Plan Lake Preston S.E. 1:25 000 (Cathedral Avenue).)

File No. 957/79.

**WELLINGTON.**—No. 36354 (Drain), Location No. 5300, formerly portion of Leschenault Location 26 being the land bordered blue and marked "Drain Reserve" on Plan 12771 (526 square metres). (Plan Bunbury 02.31 (Strickland Street).)

File No. 2717/79.

**WELLINGTON.**—No. 36355 (Drain), Location No. 5299, formerly portion of Leschenault Location 26 being the land bordered blue and marked "Drain Reserve" on Plan 12771 (714 square metres). (Plan Bunbury 03.31 (Strickland Street).)

File No. 6221/01.

**WEST TOODYAY.**—No. 36377 (Use and Requirements of the Minister for Works), Lot No. 121 (142 square metres). (Diagram 83400, Plan Toodyay Townsite 8.31).

B. L. O'HALLORAN,  
 Acting Under Secretary for Lands.

#### REVOCATION OF ORDERS IN COUNCIL.

Department of Lands and Surveys,  
 Perth, 9th November, 1979.

IT is hereby notified for general information that His Excellency the Governor in Executive Council has been pleased to revoke as follows:—

File No. 1635/92.—The Order in Council issued under portion of Executive Council Minute No. 1989 dated 11th July, 1973, whereby Reserve No. 1010 (Plantagenet District) was vested in the Shire of Albany in trust for the purpose of "Camping and Holiday Homes Site" and to approve of the cancellation of the relevant Vesting Order accordingly.

File No. 1339/93, V.4.—The Order in Council issued under portion of Executive Council Minute dated 31st October, 1957, whereby Reserve No. 2811 (Esperance Lot 49) was vested in the Shire of Esperance in trust for "Road Board Purposes" and to approve of the cancellation of the relevant Vesting Order accordingly.

File No. 2045/35, V.2.—The Order in Council issued under portion of Executive Council Minute No. 386 dated 26th February, 1957, whereby Class "A" Reserve No. 21451 was vested in the National Parks Board of Western Australia in trust for the purpose of "Camping" and to approve of the cancellation of the relevant Vesting Order accordingly.

File No. 1287/66.—The Order in Council issued under portion of Executive Council Minute No. 2913 dated 22nd October, 1975, whereby Reserve No. 28099 (Esperance Location 1815) was vested in the Shire of Esperance in trust for the purpose of "Recreation" and to approve of the cancellation of the relevant Vesting Order accordingly.

File No. 2995/65.—The Order in Council issued under portion of Executive Council Minute No. 3268 dated 12th December, 1974, whereby Reserve No. 28256 (Canning Location 2020) was vested in the Town of Gosnells in trust for the purpose of "Public Recreation" and to approve of the cancellation of the relevant Vesting Order accordingly.

File No. 120/66.—The Order in Council issued under portion of Executive Council Minute No. 3268 dated 12th December, 1974, whereby Reserve No. 28721 (Canning Location 2104) was vested in the Town of Gosnells in trust for the purpose of "Public Recreation" and to approve of the cancellation of the relevant Vesting Order accordingly.

File No. 681/78.—The Order in Council issued under portion of Executive Council Minute No. 2643 dated 18th September, 1979, whereby Reserve No. 36301 (Kwinana Lot E25) was vested in the Honourable Raymond Laurence Young, M.L.A., Minister of Public Health for the time being and his successors in Office in trust for the purpose of "Government Requirements (Public Health Department)" and to approve of the cancellation of the relevant Vesting Order accordingly.

B. L. O'HALLORAN,  
Acting Under Secretary for Lands.

#### AMENDMENT OF RESERVES.

Department of Lands and Surveys,  
Perth, 9th November, 1979.

HIS Excellency the Governor in Executive Council has been pleased to approve, under section 37 of the Land Act, 1933-1977, of the amendment of the following Reserves:—

File No. 3051/83, V. 6.—No. 670 (Wellington District) "Endowment for Bunbury Town" to exclude the area surveyed and shown on Lands and Surveys Diagram 83497 as Bunbury Lot 626 and of its area being reduced to 628.6419 hectares accordingly. (Plan B132-4, Bunbury 2000 40.27 (Nyabing Way).)

File No. 885/93, V. 2.—No. 2230 (Busselton Lots 174 and 339) "Railway Purposes" to agree with recalculation of area and of its area being reduced to 890 square metres accordingly. (Plan Busselton 24.35 (Stanley Street).)

File No. 334/95, V. 2.—No. 2806 (Collie Agricultural Area Lots 27 and 75 "Stopping Place for Travellers and Stock" to comprise the area surveyed and shown on Lands and Surveys Diagram 83485 as Collie Agricultural Area Lot 83 in lieu of Collie Agricultural Area Lots 27 and 75 and of its area being increased to 6.8268 hectares accordingly. (Plan Bunbury and Environs 09.32 (South Western Highway).)

File No. 15650/99, V. 2.—No. 8228 (Avon District) "Pumping Station (No. 4)" to exclude the area surveyed and shown on Lands and Surveys Diagram 83526 as Merredin Lot 1332 and of its area being reduced to 29.7667 hectares accordingly. (Plan Merredin Regional 7.7, 7.8 (near Barrack Street).)

File No. 368/30.—No. 20435 (Kojonup Location 4859) "Timber (Settler's Requirements)" to excise the area surveyed and shown on Lands and Surveys Diagram 83529 as Kojonup Location 9222 and the area shown coloured dark brown and of its area being reduced to 163.0749 hectares accordingly. (Plan Moodiarrup 1:25 000 (Ballock Road).)

File No. 8525/11.—No. 11043 (Kwoilyin Agricultural Area Lot 105) "Water and Conservation of Fauna" to exclude the area surveyed and shown on Lands and Surveys Diagram 83575 as Avon Location 28658 and of its area being reduced to 91.2683 hectares accordingly. (Plan Pantapin 1:50 000 (Kokerbin Hill Road).)

File No. 4321/00.—No. 11125 (Busselton Lot 122) "Education Department Teachers Quarters" to exclude the area surveyed and shown on Lands and Surveys Diagram 83507 as Busselton Lot 376 and of its area being reduced to 771 square metres accordingly. (Plan Busselton 24.36 (Kent Street).)

File No. 3770/12, V. 2.—No. 15004 (at Wyalkatchem) "Recreation" to include Wyalkatchem Lot 335 and of its area being increased to about 40.8279 hectares accordingly. (Plan Wyalkatchem 23.30 (Ferries Street).)

File No. 1508/19.—No. 17190 (Kondut Lot 33) "Educational Endowment" to exclude that portion as shown on Lands and Surveys Diagram 83192 as Kondut Lot 54 and of its area being reduced to 1.6351 hectares accordingly. (Plan Kondut Town-site (Craig Street).)

File No. 1424/77.—No. 21629 (at Dunsborough) "Recreation, Camping, Grazing and Timber" to exclude Dunsborough Lot 253 as shown on Lands and Surveys Reserve Diagram 325 and of its area being reduced to 474.3531 hectares accordingly. (Plan Dunsborough 10.01, Dunsborough Reg., 2.1, 3.1 (Forrest Street).)

File No. 3444/93.—No. 22020 (Mundijong Lot 180) "Excepted from Sale" to exclude the area surveyed and shown on Lands and Surveys Diagram 83557 as Mundijong Lot 213 and of its area being reduced to 1.1934 hectares accordingly. (Plan Mundijong 2000 21.28 (Baskerville Road).)

File No. 3215/51.—No. 23334 (Victoria District) "Public Utility" to include Victoria Locations 10077 and 10078 and of its area being increased by 32.3774 hectares accordingly. (Plan 159/80 (Hutt River).)

File No. 841/58.—No. 25778 (Forrest District) "Water" to exclude the area surveyed and shown on Lands and Surveys Diagram 83534 as Forrest Location 165 and of its area being reduced to 1 125.3767 hectares accordingly. (Plan Roebourne 1:250 000 (Turner River).)

File No. 1734/60.—No. 25943 (Narrogin Lots 1087 and 1557) "Magistrates Residence Site" to comprise Narrogin Lot 1606 as shown on Lands and Surveys Diagram 83580 in lieu of Lots 1087 and 1557 and of its area being increased to 1 828 square metres, accordingly. (Plan Narrogin 2000 10.36 (Scott Street).)

File No. 2260/75.—No. 26405 (Melbourne Location 3872) "Camping" to exclude the area surveyed and shown on Lands and Surveys Diagram 83546 as Melbourne Location 4050 and of its area being reduced to 1.8235 hectares accordingly. (Plans Wongan Hills Regional, Wongan Hills 2000 23.23.)

File No. 3663/62.—No. 27212 (Narrogin Lots 639 to 643 inclusive) "Aged People's Homes Site" to include the area shown bordered blue on Lands and Surveys Diagram 83040 and of its area being increased to 2.1395 hectares accordingly. (Plan Narrogin 11.36 (Felspar Street).)

File No. 785/64.—No. 27402 (Carnarvon Lots 707, 708, 709, 710, 711 and 712) "Housing (P.W.D.))" to exclude Carnarvon Lots 708 and 710 and of its area being reduced to 3 246 square metres accordingly. (Plan Carnarvon 09.05 (Carnarvon Street).)

File No. 226/63.—No. 30471 (Cockburn Sound Location 2175) "School Site" to exclude the area surveyed and shown on Lands and Surveys Diagram 83416 as Cockburn Sound Location 2572 and

of its area being reduced to 5.8452 hectares accordingly. (Plan Mandurah and Environs 06.39, 06.40, 07.39, 07.40 (Third Avenue).)

File No. 440/69.—No. 30498 (Augusta Lots 486 and 493) "Public Recreation" to include Augusta Lot 607 (formerly portion of Augusta Suburban Lot F being Lot 55 on Diagram 55893) and of its area being increased to 7971 square metres, accordingly. (Plan Blackwood 2000 15.01 (near Dawson Terrace).)

File No. 4673/65.—No. 31019 (Cockburn Sound Location 2189) "Recreation" to exclude the area surveyed and shown on Original Plan 14685 as Cockburn Sound Location 2575 and of its area being reduced to 3.8731 hectares accordingly. (Plan Peel 2000 06.02 (Gibla Street).)

File No. 1797/73.—No. 32335 (Karratha Lots 1146, 1147 and 1148) "Parklands" to exclude the area surveyed and shown on Lands and Surveys Diagram 83545 as Karratha Lot 2597 and of its area being reduced to 57.9261 hectares accordingly. (Plan Karratha 31.28 (Richardson Way).)

File No. 2911/72.—No. 32574 (Canning Location 3073) "Public Recreation" to include Canning Location 3142 (formerly portion of Canning Location 28 being Lot 959 on Diagram 56580) and of its area being increased to 9.5219 hectares, accordingly. (Plan Perth 2000 13.13 (Parry Street).)

File No. 2903/75.—No. 33970 (Swan Location 9452) "Public Recreation" to include Swan Location 10027 (formerly portion of Swan Location 820 being Lot 240 on Diagram 44985) and of its area being increased to 2.2857 hectares accordingly. (Plan Perth 2000 10.39 (Blackthorn Road).)

File No. 2778/77.—No. 34894 (Dunsborough Lot 247) "Recreation—Golf Course" to comprise Dunsborough Lots 247 and 253 as shown bordered red on Lands and Surveyed Reserve Diagram 325 and of its area being increased to about 51.4720 hectares accordingly. (Plan Dunsborough 10.01, Dunsborough Reg. 2.1, 3.1 (Forrest Street).)

File No. 524/79.—No. 36141 (Pinjarra Lot 312) "Recreation" to exclude the area surveyed and shown on Original Plan 14692 as Pinjarra Lot 311 and of its area being reduced to 4935 square metres accordingly. (Plan Pinjarra 2000 15.29 (Apricot Street).)

B. L. O'HALLORAN,  
Acting Under Secretary for Lands.

#### CANCELLATION OF RESERVES.

Department of Lands and Surveys,  
Perth, 9th November, 1979.

HIS Excellency the Governor in Executive Council has been pleased to approve, under section 37 of the Land Act, 1933-1977, of the cancellation of the following Reserves:—

File No. 4611/02.—No. 8236 (Numalgun District) "Watering Place for Travellers and Stock". (Plan Charnley 1 : 250 000 (Barnett River).)

File No. 14529/03.—No. 9205 (Hampton Location 10) "Rifle Range". (Plan Kurnalpi 1 : 250 000 (Bulong Road).)

File No. 717/09.—No. 12235 (Williams District) "Water". (Plan Lake Grace 1 : 50 000 (Dumbleyung-Lake Grace Road).)

File No. 11768/09, V2.—No. 13599 (Williams Location 10150) "Excepted from Sale". (Plan Lake Grace Regional.)

File No. 2471/12.—No. 15140 (Victoria Location 10077) "Water". (Plan 159/80 (Hutt River).)

File No. 2471/12.—No. 15141 (Victoria Location 10078) "Water". (Plan 159/80 (Hutt River).)

File No. 3321/16.—No. 16590 (Lake Grace Lots 7 and 8) "Public Buildings (Commonwealth)". (Plan Lake Grace Townsite.)

File No. 150/71.—No. 31204 (Kununurra Lot 1124) "Open Space". (Plan Kununurra 23.16 (Barrington Avenue).)

File No. 2681/78.—No. 35750 (Plantagenet Location 7390) "Use and Requirements of the Minister for Works". (Plan Mt. Barker 38.09 (Albany Highway).)

File No. 554/78.—No. 35970 (Piawaning Lot 55) "Use and Requirements of the Government Employees Housing Authority". (Plan Piawaning Townsite (Waddington-Wongan Hills Road).)

B. L. O'HALLORAN,  
Acting Under Secretary for Lands.

#### CHANGE OF PURPOSE OF RESERVES.

Department of Lands and Surveys,  
Perth, 9th November, 1979.

HIS Excellency the Governor in Executive Council has been pleased to approve, under section 37 of the Land Act, 1933-1977, of the change of purpose of the following Reserves:—

File No. 1635/92.—No. 1010 (Plantagenet District) being changed from "Camping and Holiday Homes Site" to "Recreation and Camping". (Plan 446/80 (Sandalwood Road).)

File No. 334/95, V.2.—No. 2806 (Collie Agricultural Area Lot 83) being changed from "Stopping Place for Travellers and Stock" to "Government Requirements". (Plan Bunbury and Environs 09.32.)

File No. 1339/93, V.4.—No. 2811 (Esperance Lot 49) being changed from "Road Board Purposes" to "Use and Requirements of the Shire of Esperance". (Plan E125-4, E109-4.)

File No. 4321/00.—No. 11125 (Busselton Lot 122) being changed from "Education Department Teachers Quarters" to "Use and Requirements of the Government Employees Housing Authority". (Plan Busselton 24.36.)

File No. 3215/51.—No. 23334 (Victoria District) being changed from "Public Utility" to "Water". (Plan 159/80 (Hutt River).)

File No. 3505/58.—No. 25425 (Canning Location 1722) being changed from "Recreation" to "Public Recreation". (Plan M243-4.)

File No. 1734/60.—No. 25943 (Narrogin Lot 1606) being changed from "Magistrates Residence Site" to "Use and Requirements of the Government Employees Housing Authority". (Plan Narrogin 2000 10.36 (Scott Street).)

File No. 2995/65.—No. 28256 (Canning Location 2020) being changed from "Public Recreation" to "Use and Requirements of the City of Gosnells". (Plan Perth 2000 19.17.)

File No. 120/66.—No. 28721 (Canning Location 2104) being changed from "Public Recreation" to "Use and Requirements of the City of Gosnells". (Plan Perth 2000 19.17.)

File No. 2220/67.—No. 29184 (Roe Location 2824) being changed from "Conservation of Flora" to "Conservation of Flora and Fauna". (Plan 405/80 F2 (Hayes Road).)

File No. 3142/67.—No. 29410 (Canning Location 2163) being changed from "Public Recreation" to "Use and Requirements of the City of Gosnells". (Plan Perth 2000 19.17.)

File No. 226/63.—No. 30471 (Cockburn Sound Location 2175) being changed from "School Site" to "Municipal Purposes". (Plan Mandurah and Environs 06.39, 06.40, 07.39, 07.40.)

File No. 440/69.—No. 30498 (Augusta Lots 486 and 493) being changed from "Recreation" to "Public Recreation". (Plan Blackwood 2000 15.01 (near Dawson Terrace).)

File No. 1303/69.—No. 31938 (Canning Location 2489) being changed from "Recreation" to "Use and Requirement of the City of Gosnells". (Plan Perth 2000 19.17.)

File No. 992/70.—No. 32931 (Meekatharra Lots 225 and 226) being changed from "Railway Housing" to "Radio and Television Site". (Plan Meekatharra Townsite (Oliver Street).)

File No. 681/78.—No. 36301 (Kwinana Lot E25) being changed from "Government Requirements (Public Health Department)" to "Community Health Centre". (Plan F250-4 (Peel Court).)

B. L. O'HALLORAN,  
Acting Under Secretary for Lands.

#### STATE HOUSING ACT, 1946.

##### Cancellation of Dedication.

Department of Lands and Surveys,  
Perth, 9th November, 1979.

Corres. 847/44, V.4.

IT is hereby notified that His Excellency the Governor in Executive Council has been pleased to cancel under the provisions of the State Housing Act, 1946, the dedication of the lands described in the following Schedule.

B. L. O'HALLORAN,  
Acting Under Secretary for Lands.

##### Schedule.

Lot or Location No.; Corres No.

Canning Location 1411; 3415/56.  
Cockburn Sound Location 1833; 1563/56.  
Swan Location 6458; 631/58.  
Swan Location 7345; 1329/61.  
Collie Lot 1864; 2524/63.  
Corrigin Lot 237; 4481/55.  
Denham Lot 75; 3877/55.

#### LAND ACT, 1933-1977.

##### Notice of Intention to Grant a Lease Under Section 116.

Department of Lands and Surveys,  
Perth, 19th October, 1979.

Corres. 124/41.

IT is hereby notified that an application has been received from Co-operative Bulk Handling Ltd. for a lease of Roe Location 3067 at Lake King for the purpose of "Grain Storage and Handling Facilities", and it is proposed to grant such lease for a term of twenty one (21) years.

B. L. O'HALLORAN,  
Acting Under Secretary for Lands.

#### WITHDRAWN FROM SALE.

Trayning Lot 143.

Department of Lands and Surveys,  
Perth, 9th November, 1979.

Corres. 7488/50.

IT is hereby notified for general information that Trayning Lot 143 has been withdrawn from sale under section 45A of the Land Act, 1933-1977.

B. L. O'HALLORAN,  
Acting Under Secretary for Lands.

#### AMENDMENT OF BOUNDARIES.

##### Nannup Townsite.

Department of Lands and Surveys,  
Perth, 9th November, 1979.

Corres. 3791/77.

IT is hereby notified that His Excellency the Governor in Executive Council has been pleased to approve under section 10 of the Land Act, 1933-1977, of the amendment of the boundaries of Nannup Townsite to exclude the area described in the Schedule hereunder:—

##### Schedule.

All that portion of land bounded by lines starting at the western corner of Nelson Location 8274, a point on a present northeastern boundary of the southern severance of Nannup Townsite and extending 234 degrees 56 minutes, 156.51 metres to a point on a present northeastern boundary of the southern severance of Nannup Townsite; thence northeasterly and southeasterly along boundaries of that townsite to the starting point.

(Public Plans Nannup Townsite.)

B. L. O'HALLORAN,  
Acting Under Secretary for Lands.

Department of Lands and Surveys,  
Perth, 9th November, 1979.

IT is hereby notified for general information that the Land Board has determined that the following applications for land shall be granted:—

Merredin Lot 787, for "Residential Purposes", to Brian Lloyd Goddard of 1 Third Avenue, Merredin, W.A.

Kalbarri Lot 530, to be leased for the purpose of "Light Industry", to Brian Mickelberg and Raymond John Mickelberg both of Lot 527 Magee Crescent, Kalbarri, W.A.

Margaret River Lot 161, to be leased for the purpose of "Light Industry", to Graeme George Exell and Kaye Patricia Exell both C/o P.O. Box 79, Margaret River, W.A.

Lancelin Lot 615 to be leased for the purpose of "Light Industry", to James Gardiner Greig and Fay Ester Greig both of Lot 332 Wedge Avenue, Lancelin, W.A.

Bulara Location 43 to be leased for the purpose of "Mixed Farming and/or Depot", to Adrian Henry Brett C/o P.O. Box 87, Halls Creek, W.A.

B. L. O'HALLORAN,  
Acting Under Secretary for Lands.

#### AVAILABLE FOR SALE.

Karratha Lot 2636.

Department of Lands and Surveys,  
Perth, 9th November, 1979.

File No. 2467/79.

HIS Excellency the Governor in Executive Council has been pleased to approve under section 45A of the Land Act, 1933-1977, of Karratha Lot 2636 containing an area of 6.7141 hectares being made available for sale in fee simple for the purpose of "Caravan Park and Other Transients Accommodation approved by the Local Authority" at the purchase price of One Hundred Thousand Dollars (\$100 000) and subject to the following conditions:—

Intending applicants shall submit with their application an outline plan drawn to scale, showing proposed development in concept form, together with a preliminary development programme and budget. In this regard applicants are requested to liaise with the Shire of Roebourne concerning development concepts and requirements of the Shire.



The Minister for Lands reserves the right to refuse any application on the grounds that no development plans were submitted with such application or that the proposed development is inadequate or unsuitable for the subject land.

The purchaser shall erect on the lot purchased a "Caravan Park and Other Transients Accommodation approved by the Local Authority", subject to the condition that not less than one hundred (100) caravan park bays, together with ancillary facilities, shall be constructed, registered and certified as occupiable by the Local Authority within two (2) years from the due date of the first instalment of purchase money. If this condition has not been complied with in the time prescribed the land may be absolutely forfeited together with all purchase money and fees that may have been paid.

On payment of the first instalment of purchase money a licence will be available, upon which a mortgage can be registered. A Crown Grant (freehold) will not issue until the purchaser has complied with the building condition.

The Lot is made available subject to examination of survey.

The purchaser shall provide his own waste water system including pump unit and rising main to Cell 3 Stage 1 gravity sewers, to the approval of the Public Works Department.

Drainage protection to the site to be at purchasers cost with details of this protection and outfall location to the approval of the Public Works Department.

A deposit of 10% of the purchase price is payable on application and the balance of purchase money shall be paid within twelve months of the date of approval of application by four (4) equal quarterly instalments on the first days of January, April, July and October. The first instalment of purchase money shall become due and payable on the first day of the quarter next following the date of approval of application, the Crown Grant fee being payable with the last instalment of purchase money, but a Crown Grant shall not issue until the conditions under which the lot was made available for sale have been fulfilled.

Road, power and water services will be available to the site by December, 1979.

A person in the employ of the State must apply through the Under Secretary for Lands for the Governor's permission to hold this land. Written approval of the Permanent Head concerned should accompany such application.

Applications, accompanied by a deposit of \$10 000 must be lodged at the Department of Lands and Surveys, Perth on or before Wednesday, 19th December, 1979.

All applications lodged on or before the closing date will be treated as having been received on that date, and if there are more applications than one for the lot the application to be granted will be decided by the Land Board.

(Plan Karratha Regional 6.5 and 6.6, Karratha Townsite 28.26.)

B. L. O'HALLORAN,  
Acting Under Secretary for Lands.

---

#### LAND ACT, 1933-1977.

##### Land Release.

Department of Lands and Surveys,  
Perth, 9th November, 1979.

File No. 2100/69, V.2.

HIS Excellency the Governor in Executive Council has been pleased to approve under section 45A of the Land Act, 1933-1977, of Bridgetown Lot 874 being made available for sale in fee simple at the purchase

price of six thousand five hundred dollars (\$6 500) and subject to the payment for improvements at valuation, in cash, should the successful applicant be other than the former lessee.

Applications must be lodged at the Department of Lands and Surveys, Perth.

(Plan Bridgetown Regional 6.1 (Nelson Street).)

B. L. O'HALLORAN,  
Acting Under Secretary for Lands.

---

#### LAND ACT, 1933-1977.

##### Land Release.

Department of Lands and Surveys,  
Perth, 9th November, 1979.

File No. 4403/74.

HIS Excellency the Governor in Executive Council has been pleased to approve under section 45A of the Land Act, 1933-1977, of Marvel Loch Lot 1 being made available for sale in fee simple at the purchase price of Three Hundred dollars (\$300) and subject to the payment for improvements at valuation, in cash, should the successful applicant be other than the former lessee.

Applications must be lodged at the Department of Lands and Surveys, Perth.

(Plan Marvel Loch Townsite.)

B. L. O'HALLORAN,  
Acting Under Secretary for Lands.

---

#### LOCAL GOVERNMENT ACT, 1960-1978.

##### Closure of Streets.

WHEREAS, City of Fremantle, being the owner of the land which adjoins the street hereunder described requests the City of Fremantle to close the said street.

Fremantle.

File No. 4821/49, V.2.

F. 40. All those portions of partly surveyed road now comprised in Fremantle Lot 1942, shown bordered pink on Lands and Surveys Reserve Diagram No. 303.

(Public Plan Perth 2000/07.15.)

WHEREAS, Shire of Albany and Others, being the owners of the land which adjoins the street hereunder described have agreed to the request of the Shire of Albany to close the said street.

Albany.

File No. 3824/76.

A. 372. (a) All those portions of Fleet Street (Road No. 15998) now comprising Gledhow Lots 107 and 113 as shown on Original Plan 14338.

(b) All those portions of Holborn Street (Road No. 15999) now comprising Gledhow Lots 106 and 114 as shown on Original Plan 14338.

(c) All that portion of Oxford Street (Road No. 15996) now comprising Gledhow Lot 115 as shown on Original Plan 14338.

(d) All that portion of Oxford Street (Road No. 15996) as shown bordered blue on Original Plan 14338.

(e) All those portions of George Street (Road No. 15997) now comprising Gledhow Lots 108 and 112 as shown on Original Plan 14339.

(f) All that portion of Oxford Street (Road No. 15996) now comprising Gledhow Lot 111 as shown on Original Plan 14339.

(g) All those portions of Regent Street (Road No. 15995) now comprising Gledhow Lots 109 and 110 as shown on Original Plan 14339.

(h) All that portion of Regent Street (Road No. 15995) as shown bordered blue on Original Plan 14339.

(i) All that portion of George Street (Road No. 15997) as shown bordered blue on Original Plan 14339.



(j) All that portion of Oxford Street (Road No. 15996) as shown bordered blue on Original Plan 14339.

(Public Plan A11.4.)

WHEREAS, Minister for Lands, being the owner of the land which adjoins the street hereunder described has agreed to the request of the Shire of Augusta-Margaret River to close the said street.

Augusta-Margaret River.

File No. 1251/33.

Closure No. A369. (a) The whole of Karri Street, plus widenings, along the northeastern boundary of Margaret River Lot 91; from the southern side of Samworth Street to the northwestern side of Wattle Road.

(b) The whole of Wattle Road commencing from the southwestern side of Railway Terrace (Road No. 7187) and extending southwestward through vacant Crown land to its terminus.

(Public Plan Margaret River 09.01.)

WHEREAS, Marion Violet Gors, Gilbert Douglas Gors, Vincent Albert Szczecinski, Francis Stuart McDonald and Basil McLeod Minchin, being the owners of the land which adjoins the street hereunder described have agreed to the request of the Shire of Beverley to close the said street.

Beverley.

File No. 778/77.

B 1025. All those portions of Road No. 768 and Road No. 10822 as shown bordered blue on Original Plan 14554.

(Public Plan 3D/40 D2 and Balkuling 1 : 50 000.)

WHEREAS, Kalgoorlie Lake View Pty. Ltd., being the owner of the land which adjoins the street hereunder described has agreed to the request of the Shire of Boulder to close the said street.

Boulder.

File No. 3187/78.

B 1023. All that portion of Hannan Street and widening along the southeastern boundaries of Kalgoorlie Lots 2250 (Reserve No. 6591), 3408 and 3118; from a line in prolongation southeastward of the northeastern boundary of Lot 2250 to a line in prolongation southeastward of the southwestern boundary of Lot 3118.

(Public Plan Kalgoorlie-Boulder and Environs 29.38.)

WHEREAS, Ferruccio Pietroboni, being the owner of the land which adjoins the street hereunder described has agreed to the request of the Shire of Bridgetown-Greenbushes to close the said street.

Bridgetown-Greenbushes.

File No. 6696/09.

B1020. The whole of the surveyed road extending through Nelson Location 13161; from the southwestern side of Greenbushes Boyup Brook Road (Road No. 3655) to its terminus on an eastern boundary of State Forest No. 29.

(Public Plan Bridgetown NW 1 : 25 000.)

WHEREAS Archie James Jones, Norma Kathleen Jones, Michael Herbert Jones and Minister for Lands, being the owners of the land which adjoins the street hereunder described have agreed to the request of the Shire of Dandaragan to close the said street.

Dandaragan.

File No. 3458/78.

D.630. All that portion of Road No. 11370 extending northeastward through Melbourne Locations 3833 (Reserve No. 28558), 3865 and 3718; from the northern boundary of Road No. 14147 to the southwestern boundary of Road No. 12644.

(Public Plan Yatheroo 1:50 000.)

WHEREAS, Minister for Lands, being the owner of the land which adjoins the street hereunder described has agreed to the request of the Shire of Dundas to close the said street.

Dundas.

File No. 3364/78.

D.631. (a) All that portion of Lewis Street plus widening situated southwestward of the southwestern side of Johns Street, and its prolongation northwestward.

(b) All that portion of Moore Street plus widening commencing on a line in prolongation northwestward of the most southern northeastern boundary of Fitzgerald Location 126 (Reserve No. 30224) and extending westward and northwestward to the southeastern side of the road described in (a) above.

(Public Plan Salmon Gums Townsite.)

WHEREAS, Stephen Guest, being the owner of the land which adjoins the street hereunder described has agreed to the request of the Shire of Esperance to close the said street.

Esperance.

File No. 2741/78.

E.184. All that portion of Road No. 7221 along the eastern boundary of Fitzgerald Location 274; from a line in prolongation eastward of the northern boundary of Location 274 to a line in prolongation eastward of its southern boundary.

(Public Plan 392/80.)

WHEREAS, Kalamunda Shire Council, Graeme Robin Quartly, Valma Quartly, and Ruby Lucy Simich, being the owners of the land which adjoins the street hereunder described have agreed to the request of the Shire of Kalamunda to close the said street.

Kalamunda.

File No. 1708/78.

K.830 (a) All those portions of Cootamundra and Booralie Ways now comprising Swan Location 9911, surveyed and shown bordered pink on Lands and Surveys Diagram 83214.

(b) All that portion of surveyed road, plus widening, abutting part of the eastern boundary of Lot 68 of Swan Location 2791 (Office of Titles Diagram 44522) and situated northward of a line in prolongation eastward of the southern boundary of the said Lot 68.

(Public Plan M.209-4.)

WHEREAS, Robert John Ward and Harold Arthur Millington, being the owners of the land which adjoins the street hereunder described have agreed to the request of the Shire of Moora to close the said street.

Moora.

File No. 292/15, V.2.

The surveyed road along a western, a southern and again a western boundary of Melbourne Location 3763; from the northwestern corner of the said location to its southernmost southwestern corner.

(Plan 63/80 B.C.I.)

WHEREAS, Minister for Lands, being the owner of the land which adjoins the street hereunder described has agreed to the request of the Shire of Morawa to close the said street.

File No. 1493/79.

Morawa.

File No. 1493/79.

M.1008. (a) All that portion of surveyed way along the southwestern boundaries of Gutha Lots 35 and 36; from a line in prolongation southwestward of the northwestern boundary of Lot 35 to the northwestern side of Rustand Street.

(b) All that portion of Rustand Street, plus widening, and widening of Peddle Street along the southeastern boundary of Gutha Lot 19 and onward to and along the southeastern boundary of Lot 36; from the northeastern side of Simpson Street to a line in prolongation southeastward of the northernmost northeastern boundary of Lot 36.

(Public Plan Gutha Townsite.)

WHEREAS, Henry Owen Brown, Malcolm Alfred Brown, Dorothy Brown, Lynette Anne Brown, William Barry Lamond, Ernest John Blechynden and Ellen May Blechynden, being the owners of the land which adjoins the street hereunder described have agreed to the request of the Shire of Trayning to close the said street.

Trayning.

File No. 1176/78.

T 216. All that portion of Tanner Road (Road No. 4622) plus widening, shown bordered blue on Original Plan 14372.

(Public Plan Trayning 1:50 000.)

WHEREAS, Cyril Aubrey Perrin, John Frederick Downsborough and A. & G. Barnett Nominees Pty. Ltd., being the owners of the land which adjoins the street hereunder described have agreed to the request of the Shire of Westonia to close the said street.

Westonia.

File No. 2880/77.

Closure No. W 1100. The whole of the surveyed road along the southern boundaries of Yilgarn Locations 205 and 201; from the eastern side of Rabbit Proof Fence Road to the western side of Begley Road.

(Public Plan 35/80 C.D.3.)

WHEREAS, Minister for Lands, being the owner of the land which adjoins the street hereunder described has agreed to the request of the Shire of Westonia to close the said street.

Westonia.

File No. 3715/70.

W 1131. All that portion of unsurveyed road now comprised in the portion of Yilgarn Location 1484 shown bordered pink on Original Plan 13038.

(Public Plan 54/80 E1.)

WHEREAS, Eileen Parnell, Alexander William Astbury, Phyllis Joy Astbury, Wattlehurst Pty. Ltd. and Donald Harvey Gray, being the owners of the land which adjoins the street hereunder described have agreed to the request of the Shire of Wickepin to close the said street.

Wickepin.

File No. 2922/78.

W 1125. All that portion of surveyed road along the eastern boundary of the northern severance of Williams Location 13256, the eastern boundaries of Locations 9672 and 9155, the eastern boundaries of the western severances of Locations 11245 and 11418 and the northeastern and northern boundaries of the southwestern severance of Location 7576; from the northeastern side of Grey Road (Road No. 14524) to a line in prolongation northward of the western boundary of the southwestern severance of Location 7576.

(Public Plan Moulyinning NE 1:25 000.)

WHEREAS, Minister for Lands, being the owner of the land which adjoins the street hereunder described has agreed to the request of the Shire of Yilgarn to close the said street.

Yilgarn.

File No. 3798/77.

Closure No. Y 189. All that portion of surveyed road now comprised Leake Locations 300, 301 and 302 surveyed and shown bordered green on Original Plan 14325.

(Public Plan 6/80.)

And whereas the Council has requested closure of the said streets; and whereas the Governor in Executive Council has approved these requests; it is notified that the said streets are hereby closed.

B. L. O'HALLORAN,  
Acting Under Secretary for Lands.

#### LOCAL GOVERNMENT ACT, 1960-1978.

Department of Lands and Surveys,  
Perth, 9th November, 1979.

IT is hereby declared that, pursuant to the resolution of the City of Fremantle passed at a meeting of the Council held on or about 15th March, 1976 the undermentioned lands have been set apart, taken, or resumed under section 17 of the Public Works Act, 1902, for the purpose of a new road, that is to say:—

Fremantle.

3356/77 (MR 1142) MRD 41/349-6.

Regazettal. Road No. 1539 (i) (Extension). A strip of land, varying in width commencing at the western terminus of the present road at the westernmost south-western corner of Lot 73 of Cockburn Sound Location 222 (Land Titles Office Plan 5777 (3)) and extending as surveyed, northwestward and northward along the western boundaries of Lots 73 and 74 of Location 222 (Plan 5777 (3)) to terminate at a line in prolongation westward of the northern boundary of Lot 74 of Location 222 (Plan 5777 (3)).

(ii) (Widening of Part). That portion of Cockburn Sound Location 222 as delineated and coloured dark brown on Lands and Surveys Diagram 82769.

Portion of Road No. 10 is hereby superseded.

332 square metres being resumed from Cockburn Sound Location 222.

(Public Plan Perth 2000 7.11, 8.11.)

The notice published at page 3073 of the *Government Gazette* dated 18th August, 1978 is hereby superseded.

IT is hereby declared that, pursuant to the resolution of the Town of Albany passed at a meeting of the Council held on or about 28th April, 1976 the undermentioned lands have been set apart, taken, or resumed under section 17 of the Public Works Act, 1902, for the purpose of a new road, that is to say:—

Albany.

1472/76 (R.6019).

Road No. 16067 (John Street) (Widenings of Parts). Those portions of Albany Lots 282, 283 and 284 as delineated and coloured dark brown on Original Plan 14119.

108 square metres being resumed from Albany Lot 282.

57 square metres being resumed from Albany Lot 283.

80 square metres being resumed from Albany Lot 284.

(Public Plan A29-4.)

IT is hereby declared that, pursuant to the resolution of the Town of Cockburn passed at a meeting of the Council held on or about 1st March, 1978 the undermentioned lands have been set apart, taken, or resumed under section 17 of the Public Works Act, 1902, for the purpose of a new road, that is to say:—

## Cockburn.

1242/99. V.2 (R.6035).

Road No. 16311 (Rollinson Road). A strip of land 20.12 metres wide widening at its terminus commencing at the northwestern terminus of a surveyed road (Rollinson Road) at a point 11.85 metres from the southwestern corner on the southern boundary of Lot 22 of Cockburn Sound Location 5 (Land Titles Office Diagram 35285) and extending westward along part of the southern boundary of that lot and along the southern and southernmost southwestern boundaries of Lot 21 of Location 5 (Diagram 30415) as delineated and coloured light and dark brown on Lands and Surveys Diagram 82963 to terminate at a line in prolongation south-eastward of the southwestern boundary of the last mentioned lot.

Portion of Road No. 4171 is hereby superseded.

Reserve No. 11430 is hereby reduced by 562 square metres accordingly.

(Public Plan F89-4.)

IT is hereby declared that, pursuant to the resolution of the Shire of Albany passed at a meeting of the Council held on or about 20th July, 1979 the undermentioned lands have been set apart, taken, or resumed under section 17 of the Public Works Act, 1902, for the purpose of a new road, that is to say:—

## Albany.

1084/76 (R. 6022).

Road No. 16297 (i) (Bauer Street). A strip of land 20.12 metres wide, widening at its commencement, leaving the northern side of Yatana Road at the southwestern corner of Lot 190 of Plantagenet Location 1196 (Land Titles Office Plan 8970) and extending as surveyed northward along the southwestern and western boundary of that lot to terminate at the northwestern corner of that lot.

(ii) (Extension). A strip of land 20.12 metres wide commencing at the northern terminus of the present road at the northwestern corner of Lot 190 of Location 1196 (Plan 8970) and extending as delineated and coloured mid brown on Lands and Surveys Diagram 82023 northward along the western boundary of Location 7350 (Reserve No. 36184) to terminate at the northwestern corner of the last mentioned Location.

(Public Plan Redmond 238-4.)

IT is hereby declared that, pursuant to the resolution of the Shire of Augusta-Margaret River passed at a meeting of the Council held on or about 26th October, 1978 the undermentioned lands have been set apart, taken, or resumed under section 17 of the Public Works Act, 1902, for the purpose of a new road, that is to say:—

## Augusta-Margaret River.

2232/37 (MR 1207) MRD 42/55-G.

Road No. 10065 (York Street) (Widening of Part). That portion of vacant Crown land as delineated and coloured mid brown on Lands and Surveys Diagram 83452.

(Public Plan Augusta 2000/15.39.)

IT is hereby declared that, pursuant to the resolution of the Shire of Chapman Valley passed at a meeting of the Council held on or about 7th March, 1978 the undermentioned lands have been set apart,

taken, or resumed under section 17 of the Public Works Act, 1902, for the purpose of a new road, that is to say:—

## Chapman Valley.

12309/05, V.3 (R. 6015).

Road No. 2479 (Station-Valentine Road) (Deviation of Part). A strip of land, 20.12 metres wide, leaving the southern side of the present road at the northernmost northern boundary of Victoria Location 3496 and extending as delineated and coloured dark brown on Original Plan 14391 generally eastward through that Location to terminate at the western side of a surveyed road at the northernmost eastern boundary of the said Location.

819 square metres being resumed from Victoria Location 3496.

(Public Plan 167B/40.)

IT is hereby declared that, pursuant to the resolution of the Shire of Cranbrook passed at a meeting of the Council held on or about 24th October, 1978 the undermentioned lands have been set apart, taken, or resumed under section 17 of the Public Works Act, 1902, for the purpose of a new road, that is to say:—

## Cranbrook.

3261/78 (R. 6026).

Road No. 16300 (Pindicup Road). (i) A strip of land 60.35 metres wide, commencing at the westernmost southwestern corner of Nelson Location 12651 and extending as surveyed generally eastward along the southeastern and southwestern side of a surveyed road (Unicup Road) at the easternmost southeastern corner of the said location.

(ii) (Widening of Part). That portion of Nelson Location 12651 as delineated and coloured dark brown on Lands and Surveys Diagram 83457.

3 293 square metres being resumed from Nelson Location 12651.

(Public Plan: 443/80 E.1.)

IT is hereby declared that, pursuant to the resolution of the Shire of Denmark passed at a meeting of the Council held on or about 25th June, 1975 the undermentioned lands have been set apart, taken, or resumed under section 17 of the Public Works Act, 1902, for the purpose of a new road, that is to say:—

## Denmark.

1858/75 (R.6030).

Road No. 16305. (i) A strip of land 20.12 metres, widening at its commencement, leaving the north-eastern side of Road No. 12653 at the southeastern-most corner of the southern severance of Plantagenet Location 2614 and extending, as surveyed, generally northeastward along the northeastern and southeastern boundaries of the said severance to terminate at the southeastern side of Road No. 15064 and the southwestern side of Road No. 14537.

(ii) (Widenings and Deviations of Parts). Those portions of Plantagenet Locations 2614 and 2628, as delineated and coloured dark brown on Original Plan 14631.

1 075 square metres being resumed from Plantagenet Location 2614.

1 089 square metres being resumed from Plantagenet Location 2628.

(Public Plan Denmark S.E. 1 : 25 000.)

IT is hereby declared that, pursuant to the resolution of the Shire of Donnybrook-Balingup passed at a meeting of the Council held on or about 16th August, 1978, the undermentioned lands have been

set apart, taken, or resumed under section 17 of the Public Works Act, 1902, for the purpose of a new road, that is to say:—

Donnybrook-Balingup.

3030/78 (MR 1208) MRD 42/36-A.

Road No. 11428 (South Western Highway) (Widening of Part). Those portions of Boyanup Agricultural Area Lots 363 and 337 (Reserve No. 9767) and Wellington Location 2354 as delineated and coloured dark brown on Original Plan 14517.

Reserve No. 9767 is hereby reduced by 1766 square metres accordingly.

991 square metres being resumed from Boyanup Agricultural Area Lot 363.

2442 square metres being resumed from Wellington Location 2354. (Notice of intention to Resume gazetted 20th July, 1979.)

(Public Plan Donnybrook N.W. 1:25 000.)

IT is hereby declared that, pursuant to the resolution of the Shire of Dundas passed at a meeting of the Council held on or about 12th September, 1979, the undermentioned lands have been set apart, taken, or resumed under section 17 of the Public Works Act, 1902, for the purpose of a new road, that is to say:—

Dundas.

2172/79 (R.5991).

Road No. 7204 (i) (Extension). A strip of land, 20.12 metres wide, commencing at the southwestern terminus of the present road at the southern corner of Fitzgerald Location 310 and extending as surveyed to and along the southeastern boundaries of Locations 1403 and 1251 to terminate at the southern corner of the last mentioned location.

((i) (Deviation of Part). A strip of land, 60 metres wide, leaving the northwestern side of the present road at the southeastern boundary of Fitzgerald Location 1251 and extending as delineated and coloured dark brown on Original Plan 14551 northwestward through that location to terminate at the eastern boundary of Reserve No. 2787.

(Public Plan 391/80 F2.)

IT is hereby declared that, pursuant to the resolution of the Shire of Kojonup passed at a meeting of the Council held on or about 2nd February, 1979, the undermentioned lands have been set apart, taken, or resumed under section 17 of the Public Works Act, 1902, for the purpose of a new road, that is to say:—

Kojonup.

852/79 (R. 6028).

Road No. 16302 (Pearce Road). (i) A strip of land 20.12 metres wide, commencing at the southwestern side of Road No. 6963 (Albany Highway) at the northern corner of the western severance of Kojonup Location 6881 and extending southwestward and southward as surveyed along the northwestern and western boundaries of that severance to terminate at the southwest corner of the said severance.

(ii) (Widening of Part). That portion of Kojonup Location 6881 as delineated and coloured dark brown on Lands and Surveys Diagram 83500.

4790 square metres being resumed from Kojonup Location 6881.

(Public Plan Warrenup N.W. 1:25 000.)

IT is hereby declared that, pursuant to the resolution of the Shire of Kojonup passed at a meeting of the Council held on or about 2nd February, 1979, the undermentioned lands have been set apart,

taken, or resumed under section 17 of the Public Works Act, 1902, for the purpose of a new road, that is to say:—

Kojonup.

1098/70 (R. 6018).

Road No. 12530 (Tone Road) (Widening of Part). That portion of Kojonup Location 6553 as delineated and coloured dark brown on Lands and Surveys Diagram 83458.

3036 square metres being resumed from Kojonup Location 6553.

(Public Plan 438B/40.)

IT is hereby declared that, pursuant to the resolution of the Shire of Kojonup passed at a meeting of the Council held on or about 2nd February, 1979, the undermentioned lands have been set apart, taken, or resumed under section 17 of the Public Works Act, 1902, for the purpose of a new road, that is to say:—

Kojonup.

797/92, V.3 (R. 6021).

Road No. 382 (Kojonup-Frankland Road) (Widening of part). That portion of Kojonup Location 7550 as delineated and coloured dark brown on Lands and Surveys Diagram 83472.

547 square metres being resumed from Kojonup Location 7550.

(Public Plan Kojonup 1:50 000.)

IT is hereby declared that, pursuant to the resolution of the Shire of Morawa passed at a meeting of the Council held on or about 19th April, 1979, the undermentioned lands have been set apart, taken, or resumed under section 17 of the Public Works Act, 1902, for the purpose of a new road, that is to say:—

Morawa.

1436/79 (R. 6038).

Road No. 12667 (Indar Road) (Widening). That portion of Victoria Location 9710 as delineated and coloured dark brown on Lands and Surveys Diagram 83516.

3968 square metres being resumed from Victoria Location 9710.

(Public Plan 128/80 A.3.)

IT is hereby declared that, pursuant to the resolution of the Shire of Morawa passed at a meeting of the Council held on or about 19th September, 1978, the undermentioned lands have been set apart, taken, or resumed under section 17 of the Public Works Act, 1902, for the purpose of a new road, that is to say:—

Morawa.

2957/78 (R. 6029).

Road No. 16303 (Yandanoo Springs Road). A strip of land 20 metres wide commencing at the southern side of Road No. 12667 (Indar Road) at the northwestern corner of the southwestern severance of Victoria Location 9710 and extending as delineated and coloured dark brown on Original Plan 14638 southward along the western boundary of that severance to terminate at the northern side of a surveyed road (Gutha West Road) at the southwestern corner of the said severance.

3.9028 hectares being resumed from Victoria Location 8628.

(Public Plan 128/80 A.3.)

IT is hereby declared that, pursuant to the resolution of the Shire of Mundaring passed at a meeting of the Council held on or about 10th January, 1979, the undermentioned lands have been set apart,

taken, or resumed under section 17 of the Public Works Act, 1902, for the purpose of a new road, that is to say:—

Mundaring.

703/79 (R. 6024).

Road No. 2862 (Stoneville Road) Widening of Part). That portion of Swan Location 2056 as delineated and coloured dark brown on Lands and Surveys Diagram 83426.

90 square metres being resumed from Swan Location 2056.

(Public Plans M134-4 and M118-4.)

IT is hereby declared that, pursuant to the resolution of the Shire of Nannup passed at a meeting of the Council held on or about 9th March, 1978, the undermentioned lands have been set apart, taken, or resumed under section 17 of the Public Works Act, 1902, for the purpose of a new road, that is to say:—

Nannup.

1596/63 (MR 1209) MRD 42/435A.

Road No. 116 (Vasse Highway) (Widening of Part). That portion of Nelson Location 75 as delineated and coloured dark brown on Lands and Surveys Diagram 83509.

98 square metres being resumed from Nelson Location 75.

(Public Plan 439D/40 B.4.)

IT is hereby declared that, pursuant to the resolution of the Shire of Pingelly passed at a meeting of the Council held on or about 4th July, 1979, the undermentioned lands have been set apart, taken, or resumed under section 17 of the Public Works Act, 1902, for the purpose of a new road, that is to say:—

Pingelly.

3027/65 (R. 5993).

Road No. 16267 (Pech Road). A strip of land, 20 metres wide, widening in part, commencing at the northeastern side of Road No. 1944 (Boyagin Road) at the southwestern corner of Avon Location 4947

and extending as delineated and coloured dark brown on Lands and Surveys Diagram 82952 northward along portion of the western boundary of that location to terminate at the southeastern corner of Location 28343 (Reserve No. 29413).

(Class "A" Reserve 11144 is hereby reduced by 6 027 square metres.

627 square metres being resumed from Avon Location 4947.

(Public Plan Youraling 40 Sheet 4.)

IT is hereby declared that, pursuant to the resolution of the Shire of Tambellup passed at a meeting of the Council held on or about 31st October, 1978, the undermentioned lands have been set apart, taken, or resumed under section 17 of the Public Works Act, 1902, for the purpose of a new road, that is to say:—

Tambellup.

530/79 (R. 6037).

Road No. 3970 (Nymbup Road) (Widening). That portion of Kojonup Location 2453 as delineated and coloured dark brown on Lands and Surveys Diagram 83530.

1 047 square metres being resumed from Kojonup Location 2453.

(Public Plan Tambellup N.W. 1:25 000.)

And whereas His Excellency the Governor has declared that the said lands have been set apart, taken, or resumed for the purposes of the said roads, and that plans of the said lands might be inspected at the Department of Lands and Surveys, Perth, it is hereby notified that the lands described above are roads within the meaning of the Local Government Act, 1960-1978, subject to the provisions of the said Act.

Dated this 31st day of October, 1979.

By Order of His Excellency,

D. J. WORDSWORTH,  
Minister for Lands.

LICENSED SURVEYORS ACT, 1909-1976.

Land Surveyors' Licensing Board,  
Department of Lands and Surveys,  
Perth, 9th November, 1979.

HIS Excellency the Governor in Executive Council, acting pursuant to the provisions of section 26 of the Licensed Surveyors Act, 1909-1976, has been pleased to approve of the regulations made by the Land Surveyors' Licensing Board and set out in the Schedule hereto.

B. L. O'HALLORAN,  
Acting Under Secretary for Lands.

Schedule.

REGULATIONS.

Principal regulations.

1. In these regulations the Licensed Surveyors (Guidance of Surveyors) Regulations, 1961 as reprinted pursuant to the Reprinting of Regulations Act, 1954 and published in the *Government Gazette* on the 4th March, 1971 and amended by a notice so published on the 1st September, 1972 are referred to as the principal regulations.

Reg. 36 amended.

2. Regulation 36 of the principal regulations is amended by deleting paragraph (d) and substituting the following paragraph—

(d) Where marks as specified in paragraph (a), (b) or (c) of this regulation are not reasonably available alternative marks of other material of equivalent durability and stability may be used instead. A full description of the alternative marks used must be shown in the field notes.

Schedule—*continued*

- Reg. 37 substituted. 3. The principal regulations are amended by revoking regulation 37 and substituting the following regulation—
- Where to place reference marks. 37. At every angle of a location, allotment etc., containing an area exceeding 4 hectares, and at key points for smaller areas, or at the angles of any other boundary lines, two reference marks shall be placed so that one shall be approximately on an alignment, or the production thereof, and the other approximately at right angles to that alignment. The distance between the two marks shall be measured and recorded in the field book to the nearest 0.002 metres.
- A single reference mark without trenching shall be placed under the theodolite at every instrument point not being otherwise permanently marked. A set up for producing a line shall be so marked. The chainage to these marks shall be recorded.
- Reg. 38 substituted. 4. The principal regulations are amended by revoking regulation 38 and substituting the following regulation—
- Specifications of reference marks. 38. A reference mark shall be an iron spike at least 0.01 metres in diameter and 0.4 metres long, driven flush into a paved surface or sunk, where practicable, at least 0.25 metres below an unpaved surface.
- Where such marks are not reasonably available or conditions are unsuitable for their use, alternative marks of other materials of equivalent durability and stability may be used. A full description of alternative marks used must be shown in the field notes.
- Marks with a head or lip such as bridge nails or dog spikes should not be placed in situations where they are to be excavated for use.
- Reg. 39 substituted. 5. The principal regulations are amended by revoking regulation 39 and substituting the following regulation—
- Intermediate marks. 39. On all permanent boundaries that exceed 250 metres in length a mark consisting of an iron spike at least 0.01 metres in diameter and 0.4 metres long driven flush, shall be placed exactly on the alignment at intervals not exceeding 250 metres such that from each mark at least one other mark is visible forward and backward.
- Where such marks are not reasonably available or conditions are unsuitable for their use, alternative marks of other materials of equivalent durability and stability may be used. A full description of alternative marks used must be shown in the field notes.
- Reg. 45 substituted. 6. The principal regulations are amended by revoking regulation 45 and substituting the following regulation—
- Town corner pegs. 45. Each corner and angle of a street, right-of-way, pedestrian access way, drainage reserve or railway shall be marked by a peg or block as specified in paragraph (b) of regulation 36 of these regulations with the exposed portion painted red and marked with numbers as for rural lands. Reference marks will be placed at each such corner in accordance with regulations 37 and 38 of these regulations. At truncated corners the intersection shall be marked by a single reference mark and four other reference marks shall be placed in positions chosen so as to minimise the chance of disturbance and to enable future re-establishment of both alignments. Where the corners are not intervisible the intermediate instrument point shall be marked by a single reference mark without trenches and the chainage to it recorded.
- Reg. 46 substituted. 7. The principal regulations are amended by revoking regulation 46 and substituting the following regulation—
- Town subdivision pegs. 46. The remaining corners and angles of allotments shall be marked by pegs or blocks as specified in paragraph (c) of regulation 36 of these regulations, with the exposed portion painted white. At key points on the boundaries of any lot containing an area exceeding 4 hectares reference marks shall be placed in accordance with regulations 37 and 38 of these regulations.

## FORESTS ACT, 1918-1976.

Forests Department,  
Perth, 2nd November, 1979.

HIS Excellency the Governor in Executive Council, acting under the provisions of the Forests Act, 1918-1976, and on the recommendation of the Conservator of Forests, has been pleased to make the regulations set out in the Schedule hereunder.

B. J. BEGGS,  
Conservator of Forests.

## Schedule.

## REGULATIONS.

- Principal regulations. 1. In these regulations the Forest Regulations, 1957 as reprinted pursuant to the Reprinting of Regulations Act, 1954 and published in the *Government Gazette* on the 28th June, 1971 and amended thereafter from time to time by notices so published, are referred to as the principal regulations.
- Reg. 7 amended. 2. Regulation 7 of the principal regulations is amended by deleting the passage "by a fee of 25 cents and" in line two and substituting the passage "by the fee prescribed in the Third Schedule to these regulations and".
- Reg. 11 amended. 3. Regulation 11 of the principal regulations is amended by deleting the passage "by a fee of 25 cents and" in line two and substituting the passage "by the fee prescribed in the Third Schedule to these regulations and".
- Second Schedule amended. 4. The Second Schedule to the principal regulations is amended—  
(a) by substituting for the expression "\$1.46" in the last line of item 1, the expression "\$1.59";  
(b) by substituting for paragraph (a) of item 2, the following paragraph—  
(a) Sawn sleepers—\$1.11 per cubic metre.  
Other sawn timber—\$1.59 per cubic metre.  
Dressed flooring—78 cents per 100 metres.  
Logs for milling or peeling into veneer—70 cents per cubic metre.
- Third Schedule substituted. 5. The principal regulations are amended by revoking the Third Schedule and substituting a schedule as follows—

## Third Schedule.

## Regulation 131.

## SCALE OF FEES.

	\$
Advertising deposit on lodging application for permit	11.90
Amalgamation of permits—for each permit affected	4.45
Amendment of permit boundaries—for each permit affected	4.45
Application to amend register or permit agreement—for each permit affected	4.45
Certified copy of registration certificate	3.15
Devolution on death or bankruptcy—for each lease or permit	4.45
Exemption from complying with conditions of permit—per calendar month—	
Sawmilling	5.90
Other	1.55
Forest lease—deposit on lodging application for	11.90
Mill site—deposit on lodging application for	11.90
Preparation of duplicate lease or permit, agreement or other document	5.90
Preparation of shipping certificate	1.95
Registration of private property brand	1.55
Application for registration of timber worker	.30
Application for renewal of registration of timber worker	.30
Registration of timber worker's brand	1.55
Rent of business or residence permit—per annum	17.80
Rent of sawmill site—per annum—for every 5 hectares or part thereof	22.95
Search of any register, plan or document	1.55
Transfer of firewood permit	5.90
Transfer of lease or permit other than a firewood permit.	11.90

Forests Department,  
Perth, 1st November, 1979.

HIS Excellency the Governor in Council has approved the following:—

Permanent Appointments—

Clements, C. G., as a Clerk/Typist L.F1 (F)  
Forests Department from 3rd September,  
1979.

Montanus, W. T., as a Forest Assistant L.F3  
Forests Department from 28th September,  
1979.

Portlock, C. C., as a Technical Assistant L.F3  
Forests Department from 28th September,  
1979.

Buehrig, R. M., as a Technical Assistant L.F3  
Forests Department from 28th September,  
1979.

B. J. BEGGS,  
Conservator of Forests.

BUSH FIRES ACT, 1954-1977.

(Section 38.)

Fire Weather Officers.

Bush Fires Board,  
Perth, 2nd November, 1979.

IT is hereby notified that the Shire of Boyup Brook has appointed K. J. Henderson as deputy Fire Weather Officer for its municipal district.

The appointment of R. W. Hilder is hereby cancelled.

J. A. W. ROBLEY,  
Superintendent.

BUSH FIRES ACT, 1954-1977.

Metropolitan Fire District.

Notice to all owners and/or occupiers of land in the Cities of Belmont, Canning, Fremantle, Melville, Nedlands, Perth, South Perth, Stirling and Subiaco; the Towns of Bassendean, Claremont, Cottesloe, East Fremantle and Mosman Park; and the Shires of Bayswater, Peppermint Grove and Swan.

PURSUANT to the powers contained in section 33 of the above Act, you are hereby required on or before the 30th day of November, 1979 or within fourteen days of the date of your becoming owner or occupier should this be after the 30th day of November, 1979 and therefore up to and including the 14th day of March, 1980 to have a fire break, clear of all flammable material, at least 3 metres wide immediately inside all external boundaries of the land and also immediately surrounding all buildings situated on the land.

If it is considered to be impracticable for any reason to clear fire breaks as required by this notice, you may apply to the Council or its duly authorised officer not later than the 15th November, 1979 for permission to provide fire breaks in alternative positions on the land. If permission is not granted by the Council or its duly authorised officer, you shall comply with the requirements of this notice.

The penalty for failing to comply with this notice is a fine of not more than \$400 and a person in default is also liable, whether prosecuted or not, to pay the cost of performing the work directed in this notice if it is not carried out by the owner or occupier by the date required by this notice.

If the requirements of this notice are carried out by burning, such burning must be in accordance with the relevant provisions of the Bush Fires Act, 1954-1977.

By order of the Belmont City Council,  
G. SWINTON BRAY,  
Town Clerk.

By order of the Canning City Council,  
N. I. DAWKINS,  
Town Clerk.

By order of the Fremantle City Council,  
S. W. PARKS,  
Town Clerk.

By order of the Melville City Council,  
RALPH H. FARDON,  
Town Clerk.

By order of the Nedlands City Council,  
N. G. LEACH,  
Town Clerk.

By order of the Perth City Council,  
G. O. EDWARDS,  
Town Clerk.

By order of the South Perth City Council,  
P. A. BENNETTS,  
Town Clerk.

By order of the Stirling City Council,  
M. G. SARGANT,  
Town Clerk.

By order of the Subiaco City Council,  
J. F. R. McGEOUGH,  
Town Clerk.

By order of the Bassendean Town Council,  
C. McCREED,  
Town Clerk.

By order of the Claremont Town Council,  
D. E. JEFFERYS,  
Town Clerk.

By order of the Cottesloe Town Council,  
R. PEDDIE,  
Town Clerk.

By order of the East Fremantle Town Council,  
M. G. COWAN,  
Town Clerk.

By order of the Mosman Park Town Council,  
D. A. WALKER,  
Town Clerk.

By order of the Bayswater Shire Council,  
A. A. PATERSON,  
Shire Clerk.

By order of the Peppermint Grove Shire Council,  
G. D. PARTRIDGE,  
Shire Clerk.

By order of the Swan Shire Council,  
L. F. O'MEARA,  
Shire Clerk.



## BUSH FIRES, 1954-1977.

## Suspension of Section 25.

Bush Fires Board,  
Perth, 6th November, 1979.

Corres. 196.

It is hereby notified that the Hon. Minister administering the Bush Fires Act, 1954-1977, has approved, pursuant to the powers contained in section 25B of the said Act, of the suspension of the operations of section 25 of the said Act, that relate to a fire to be lit, or which is lit, for the purpose of destroying garden refuse or rubbish or any like purpose during the period from the 12th November, 1979, to the 26th April, 1980, both dates inclusive, on land set aside for Council rubbish dump sites situated in the Municipal District of the Shire of Murray as follows:—

- (1) Pinjarra—Lot 10 of Part Location 4 of Cockburn Sound, Location 16, Corio Road, Pinjarra.
- (2) Dwellingup—Part of State Forest 14 Dwellingup, as nominated by the Forests Department.
- (3) North Dandalup—Reserve Number 20433, being Cockburn Sound Location 809 North Dandalup.
- (4) West Coolup—Reserve Number 31654 being Murray Location 1881, West Coolup.

## Pinjarra Site.

1. All dumping of rubbish to be confined to the centre of the main pit within the dump site and a sign to be maintained at the site to inform the public that dumping in any other area is prohibited.

2. A sign warning of prohibition of unauthorised lighting of fires be maintained in good condition at the entrance to the site.

3. Fires to be lit only by Shire employees authorised to do so by the Shire Clerk.

4. Fires to be lit only between the hours of 7 a.m. and 10 a.m. and at least once weekly.

5. Refuse accumulating on the apron to be pushed over the face of the pit at regular intervals to avoid excessive build up.

6. All grass and bush within the site to be removed prior to the first fire being lit.

7. The wire netting fence surrounding the site to be maintained in good condition.

8. No fires to be lit on land subject to the suspension on a day of which the fire hazard forecast as issued by the Bureau of Meteorology in Perth in respect of the locality is "very high" or "extreme".

## Dwellingup Site.

1. All dumping of rubbish to be confined to the centre of the main pit within the dump site and a sign to be maintained at the site to inform the public that dumping in any other area is prohibited.

2. A sign warning of prohibition of unauthorised lighting of fires be maintained in good condition at the entrance of the site.

3. Fires to be lit only by Shire employees authorised to do so by the Shire Clerk.

4. Fires to be lit only between the hours of 7 a.m. and 10 a.m. at least once weekly.

5. All grass and bush of an inflammable nature to be removed from the site prior to the first fire being lit.

6. A Forest Officer to be advised on each occasion, prior to the fire being lit.

7. No fires to be lit on land subject to the suspension on a day of which the fire hazard forecast as issued by the Bureau of Meteorology in Perth in respect of the locality is "very high" or "extreme".

## West Coolup Site.

1. All bush and grass of an inflammable nature save standing live trees to be completely removed from the entire reserve prior to the first fire.

2. All rubbish to be dumped in one area in the centre of the reserve prior to lighting.

3. A sign warning of prohibition of unauthorised lighting of fires be maintained in good condition at the entrance to the site.

4. A sign advising the public where to dump rubbish to be erected and maintained at the site.

5. Fires to be lit only by Shire employees authorised to do so by the Shire Clerk.

6. Fires to be lit only between the hours of 7 a.m. and 10 a.m. and at least once weekly.

7. No fires to be lit on land subject to the suspension on a day of which the fire hazard forecast as issued by the Bureau of Meteorology in Perth in respect of the locality is "very high" or "extreme".

## North Dandalup Site.

1. All grass and bush of an inflammable nature save standing live trees to be removed from the entire reserve prior to the first fire being lit.

2. All dumping of rubbish to be confined to the centre of the pit prior to lighting.

3. A sign warning of prohibition of unauthorised lighting of fires be maintained in good condition at the entrance to the site.

4. A sign advising the public where to dump rubbish to be erected and maintained at the site.

5. Fires to be lit only by Shire employees authorised to do so by the Shire Clerk.

6. Fires to be lit only between the hours of 7 a.m. and 10 a.m. and at least once weekly

7. No fires to be lit on land subject to the suspension on a day of which the fire hazard forecast as issued by the Bureau of Meteorology in Perth in respect of the locality is "very high" or "extreme".

J. A. W. ROBLEY,  
Superintendent.

## BUSH FIRES ACT, 1954-1977.

## Suspension of Section 25.

Bush Fires Board,  
Perth, 6th November, 1979.

Corres. 246.

IT is hereby notified that the Hon. Minister administering the Bush Fires Act, 1954-1977, has approved, pursuant to the powers contained in section 25B of the said Act, of the suspension of the operation of the provisions of section 25 of the said Act, that relate to a fire lit, or which is lit, for the purpose of destroying garden refuse or rubbish or for any like purpose during the period from the 12th November, 1979, to the 29th March, 1979, both dates inclusive, on land set aside for the Shire of Wagin's rubbish disposal site situated on reserve 26505 subject to the following specified conditions:—

- (1) That the wire netting fence situated around the site be maintained in a sound condition for the duration of the suspension.
- (2) That all grass and other flammable material situated within 100 metres radius of the dump site be removed prior to the first fire being lit.
- (3) That dumping be confined within the area bounded by the wire netting fence.
- (4) No fires to be lit prior to 5.00 p.m. daily.
- (5) The accumulated refuse to be lit regularly, but only by the Shire Council refuse contractor or such other persons specifically authorised to do so by the Shire Council.
- (6) No fire is to be lit on land subject to this suspension on a day for which the fire danger index issued by the Bureau of Meteorology in Perth in respect of the locality is "very high" or "extreme".

J. A. W. ROBLEY,  
Superintendent.

**BUSH FIRES ACT, 1954-1977.**

Shire of Victoria Plains.

COUNCIL has resolved that the Public Holiday stated below is a Public Holiday to which Regulation 38C does not apply (within this Shire):

Boxing Day—26th December, 1979.

F. B. COOPER,  
Shire Clerk.

**BUSH FIRES ACT, 1954-1977.**

Shire of Perenjori.

IT is notified for general information that the Perenjori Shire Council has imposed the following restrictions during prohibited and restricted burning season on all property within the Shire.

Harvesting Ban:

No harvesting for entire day on Sundays, Christmas and New Years day.

Burning:

No burning on Sundays.

M. G. CRAIG,  
Shire Clerk.

**BUSH FIRES ACT, 1954-1977.**

Shire of Moora.

IT is hereby notified that James Neil Warne of Moora has been appointed a Bush Fire Control Officer for the Shire of Moora.

The appointments of W. O. Bryden, L. V. Tierney and O. O. Vanzetti as Bush Fire Control Officer are hereby cancelled.

J. N. WARNE,  
Shire Clerk.

**TOWN PLANNING AND DEVELOPMENT ACT, 1928 (AS AMENDED).**

File 962/1/1/3.

IT is hereby notified for public information that His Excellency the Governor in Executive Council has been pleased to appoint under the provisions of section 4 of the Town Planning and Development Act, 1928 (as amended) Mr. William Griffiths the Co-ordinator of Urban Development as the member of the Town Planning Board appointed by reason of his qualification in the business matters to be dealt with by the Board, to fill the casual vacancy occasioned by the resignation of Mr. I. A. Wilkins for the unexpired portion of the term commencing the 7th November, 1979, and up to and including the 31st January, 1980.

W. A. TAVEIRA,  
Secretary, Town Planning Board.

**TOWN PLANNING AND DEVELOPMENT ACT, 1928 (AS AMENDED).**

Notice that a Town Planning Scheme Amendment has been Prepared and is Available for Inspection.

City of Bunbury Town Planning Scheme  
No. 5—Amendment No. 146.

T.P.B. 853/6/2/6, Pt. 146.

NOTICE is hereby given that the Council of the City of Bunbury in pursuance of its powers under the Town Planning and Development Act, 1928 (as amended) has prepared a Town Planning Scheme amendment for the purpose of rezoning a Portion of Lot 24, Forrest Avenue, Bunbury, from "General Residential GR5" to "Special Site—Post Office".

All plans and documents setting out and explaining the amendment have been deposited at Council Offices, Stephen Street, Bunbury, and will be open for inspection without charge during the hours of 9.30 a.m. to 3.30 p.m. on all days of the week except Saturdays, Sundays and Public Holidays until and including the 7th December, 1979.

The plans and documents have also been deposited at the office of the Town Planning Department, Perth and will similarly be open for inspection for the same period between the hours of 10 a.m. and 4 p.m.

Any person who desires to make a submission on the amendment should make the submission in writing in the form prescribed by the regulations and lodge it with the Town Clerk, Bunbury City Council, P.O. Box 21, Bunbury, W.A. 6230, on or before the 7th December, 1979.

W. J. CARMODY,  
Town Clerk.

**TOWN PLANNING AND DEVELOPMENT ACT, 1928 (AS AMENDED).**

Notice that a Town Planning Scheme Amendment has been Prepared and is Available for Inspection.

City of Canning Town Planning Scheme  
No. 16—Amendment No. 174.

T.P.B. 853/2/16/18, Pt. 174.

NOTICE is hereby given that the Council of the City of Canning in pursuance of its powers under the Town Planning and Development Act, 1928 (as amended) has prepared a Town Planning Scheme amendment for the purpose of rezoning Part Canning Location 182 Nicol Road, Lynwood, from "Single Residential Class 3" to "Single Residential Class 3 and General Residential Class 4 (Restricted)" with City of Canning Group Housing Criteria (Revised June, 1977) to apply to medium density developments on the land.

All plans and documents setting out and explaining the amendment have been deposited at Council Offices, 1317 Albany Highway, Cannington, and will be open for inspection without charge during the hours of 9.00 a.m. to 4.00 p.m. on all days of the week except Saturdays, Sundays and Public Holidays until and including the 14th December, 1979.

The plans and documents have also been deposited at the office of the Town Planning Department, Perth and will similarly be open for inspection for the same period between the hours of 10 a.m. and 4 p.m.

Any person who desires to make a submission on the amendment should make the submission in writing in the form prescribed by the regulations and lodge it with the Shire Clerk, Cannington City Council, 1317 Albany Highway, Cannington, W.A. 6107, on or before the 14th December, 1979.

N. I. DAWKINS,  
Town Clerk.

**TOWN PLANNING AND DEVELOPMENT ACT, 1928 (AS AMENDED).**

Notice that a Town Planning Scheme Amendment has been Prepared and is Available for Inspection.

City of Bunbury Town Planning Scheme  
No. 5—Amendment No. 146.

T.P.B. 853/6/2/6, Pt. 146.

NOTICE is hereby given that the Council of the City of Bunbury in pursuance of its powers under the Town Planning and Development Act, 1928 (as amended) has prepared a Town Planning Scheme amendment for the purpose of rezoning a Portion of Lot 24, Forrest Avenue, Bunbury, from "General Residential GR5" to "Special Site—Post Office".

**TOWN PLANNING AND DEVELOPMENT ACT, 1928 (AS AMENDED).**

Notice that a Town Planning Scheme Amendment has been Prepared and is Available for Inspection.

City of Cockburn District Zoning Scheme  
No. 1—Amendment No. 87.

T.P.B. 853/2/23/5, Pt. 87.

NOTICE is hereby given that the Council of the City of Cockburn in pursuance of its powers under the Town Planning and Development Act, 1928 (as amended) has prepared a Town Planning Scheme

amendment for the purpose of amending the Scheme Text to allow for alteration to the subdivisional design for Jandakot AA Part Lot 219 Tapper Road, Jandakot.

All plans and documents setting out and explaining the amendment have been deposited at Council Offices, 9 Coleville Crescent, Spearwood, and will be open for inspection without charge during the hours of 9.00 a.m. to 4.00 p.m. on all days of the week except Saturdays, Sundays and Public Holidays until and including the 14th December, 1979.

The plans and documents have also been deposited at the office of the Town Planning Department, Perth and will similarly be open for inspection for the same period between the hours of 10 a.m. and 4 p.m.

Any person who desires to make a submission on the amendment should make the submission in writing in the form prescribed by the regulations and lodge it with the Town Clerk, Cockburn City Council, P.O. Box 21, Hamilton Hill, W.A. 6163 on or before the 14th December, 1979.

R. W. BROWN,  
Acting Town Clerk.

---

**TOWN PLANNING AND DEVELOPMENT  
ACT, 1928 (AS AMENDED).**

Advertisement of Approved Town Planning  
Scheme Amendment.

City of Nedlands Town Planning  
Scheme No. 1—Amendment No. 80.

T.P.B. 853/2/8/1, Pt. 80.

IT is hereby notified for public information, in accordance with section 7 of the Town Planning and Development Act, 1928 (as amended) that the Minister for Urban Development and Town Planning approved the City of Nedlands Town Planning Scheme Amendment on the 30th October, 1979, for the purpose of rezoning Lot 323 Leura Street, Nedlands, from "Special Use—Place of Worship", to "Residential 'A'".

D. C. CRUICKSHANK,  
Mayor.

N. G. LEACH,  
Town Clerk.

---

**TOWN PLANNING AND DEVELOPMENT  
ACT, 1928 (AS AMENDED).**

Notice that a Town Planning Scheme Amendment has been Prepared and is Available for Inspection.

Town of Armadale Town Planning  
Scheme No. 1—Amendment Nos. 154 and 157.

T.P.B. 853/2/22/1, Pts. 154 and 157.

NOTICE is hereby given that the Armadale Town Council in pursuance of its powers under the Town Planning and Development Act, 1928 (as amended) has prepared a Town Planning Scheme amendment for the purpose of:—

Amendment No. 154—Rezoning Portion of Lot 34 Wygonda Road, Roleystone, from "Private Clubs and Institutions—Special Use", to "Special Use—Squash Courts", and including in the Special Use Zone of the Scheme Text.

Amendment No. 157—Amending the Scheme Text to allow greater flexibility in the provision of water for the Special Rural Zone—Rural Homes.

All plans and documents setting out and explaining the amendments have been deposited at Council Offices, Jull Street, Armadale, and will be open for inspection without charge during the hours of 9.00 a.m. to 4.00 p.m. on all days of the week except Saturdays, Sundays and Public Holidays until and including the 11th February, 1980 (Amendment No. 154) and 30th November, 1979 (Amendment No. 157).

The Plans and documents have also been deposited at the office of the Town Planning Department, Perth and will similarly be open for inspection for the same period between the hours of 10 a.m. and 4 p.m.

Any person who desires to make a submission on the amendment should make the submission in writing in the form prescribed by the regulations and lodge it with The Town Clerk, Armadale Town Council, P.O. Box 69, Armadale, W.A. 6112 on or before the 11th February, 1980 (Amendment No. 154) and 30th November, 1979 (Amendment No. 157).

A. E. RASMUSSEN,  
Town Clerk.

---

**TOWN PLANNING AND DEVELOPMENT ACT,  
1928, (AS AMENDED).**

Notice that a Town Planning Scheme Amendment has been Prepared and is Available for Inspection.

Shire of Busselton Town Planning Scheme No. 1  
—Amendment Nos. 73 and 74.

T.P.B. 853/6/6/1, Pts. 73 and 74.

NOTICE is hereby given that the Busselton Shire Council in pursuance of its powers under the Town Planning and Development Act, 1928 (as amended) has prepared a Town Planning Scheme amendment for the purpose of rezoning land as follows:—

Amendment No. 73—Sussex Location 4186, Yelverton Road, North Carburnup and Portion of the adjoining road reserve (Haag Road) from "Rural" to "Small Holdings".

Amendment No. 74—Sussex Location 3014 and Lot 1 being Sussex Location 3011 and Part Location 3011, Walsall Road, from "Rural" to "Small Holdings".

All plans and documents setting out and explaining the amendments have been deposited at Council Offices, Prince Street, Busselton, and will be open for inspection without charge during the hours of 9.00 a.m. to 4.00 p.m. on all days of the week except Saturdays, Sundays and Public Holidays until and including the 7th February, 1980.

The plans and documents have also been deposited at the office of the Town Planning Department, Perth and will similarly be open for inspection for the same period between the hours of 10 a.m. and 4 p.m.

Any person who desires to make a submission on the amendment should make the submission in writing in the form prescribed by the regulations and lodge it with The Shire Clerk, Busselton Shire Council, P.O. Box 84, Busselton, W.A. 6280 on or before the 7th February, 1980.

P. S. HOLGATE,  
Shire Clerk.

---

**TOWN PLANNING AND DEVELOPMENT  
ACT, 1928 (AS AMENDED).**

Notice that a Town Planning Scheme Amendment has been Prepared and is Available for Inspection.

Shire of Esperance Town Planning Scheme  
No. 16—Amendment No. 28.

T.P.B. 853/11/6/11, Pt. 28.

NOTICE is hereby given that the Esperance Shire Council in pursuance of its powers under the Town Planning and Development Act, 1928 (as amended) has prepared a Town Planning Scheme amendment

for the purpose of rezoning Lots 1648 and 1649 of Esperance Location 57 from "Residential" to "Civic and Cultural—Public Purposes for use as a school site".

All plans and documents setting out and explaining the amendment have been deposited at Council Offices, Esperance, and will be open for inspection without charge during the hours of 10.00 a.m. to 4.00 p.m. on all days of the week except Saturdays, Sundays and Public Holidays until and including the 7th December, 1979.

The plans and documents have also been deposited at the office of the Town Planning Department, Perth and will similarly be open for inspection for the same period between the hours of 10 a.m. and 4 p.m.

Any person who desires to make a submission on the amendment should make the submission in writing in the form prescribed by the regulations and lodge it with the Shire Clerk, Esperance Shire Council, P.O. Box 507, Esperance, W.A. 6450, on or before the 7th December, 1979.

E. L. CHOWN,  
Shire Clerk.

TOWN PLANNING AND DEVELOPMENT ACT,  
1928 (AS AMENDED).

Notice that a Town Planning Scheme Amendment has been Prepared and is Available for Inspection.

Shire of Mandurah Town Planning Scheme No. 1  
—Amendment Nos. 69 and 71.

T.P.B. 853/6/13/1, Pts. 69 and 71.

NOTICE is hereby given that the Mandurah Shire Council in pursuance of its powers under the Town Planning and Development Act, 1928 (as amended) has prepared a Town Planning Scheme amendment for the purpose of:—

Amendment No. 69—Rezoning Lots 343 and 344, Fremantle Road, Mandurah, from "Residential 'B'" to "Residential 'C'".

Amendment No. 71—Rezoning Lots 11 and 12 Arnold Street, Mandurah, from "Public Building (Drive-In Theatre)" to "Show-room."

All plans and documents setting out and explaining the amendments have been deposited at Council Offices, Mandurah Terrace, Mandurah, and will be open for inspection without charge during the hours of 9.00 a.m. to 4.00 p.m. on all days of the week except Saturdays, Sundays and Public Holidays until and including the 30th November, 1979.

The plans and documents have also been deposited at the office of the Town Planning Department, Perth and will similarly be open for inspection for the same period between the hours of 10 a.m. and 4 p.m.

Any person who desires to make a submission on the amendment should make the submission in writing in the form prescribed by the regulations and lodge it with The Shire Clerk, Mandurah Shire Council, P.O. Box 210, Mandurah, W.A. 6210, on or before the 30th November, 1979.

K. W. DONOHOE,  
Shire Clerk.

TOWN PLANNING AND DEVELOPMENT ACT,  
1928 (AS AMENDED).

Notice that a Town Planning Scheme Amendment has been Prepared and is Available for Inspection.

Shire of Northampton Town Planning Scheme No. 2—Amendments Nos. 4 and 5.

T.P.B. 853/3/14/2, Pts. 4 and 5.

NOTICE is hereby given that the Northampton Shire Council in pursuance of its powers under the Town Planning and Development Act, 1928 (as

amended) has prepared a Town Planning Scheme amendment for the purpose of rezoning land as follows:—

Amendment No. 4—Lots 490 and 499 Harvey Place, Kalbarri from "Residential" to "Multi-Unit Residential".

Amendment No. 5—Lots 33-36 Grey Street, Kalbarri, from "Commercial" to "Multi-Unit Residential".

All plans and documents setting out and explaining the amendment have been deposited at Council Offices, Hampton Road, Northampton, and will be open for inspection without charge during the hours of 9.30 a.m. to 4.30 p.m. on all days of the week except Saturdays, Sundays and Public Holidays until and including the 11th February, 1980.

The plans and documents have also been deposited at the office of the Town Planning Department, Perth and will similarly be open for inspection for the same period between the hours of 10 a.m. and 4 p.m.

Any person who desires to make a submission on the amendment should make the submission in writing in the form prescribed by the regulations and lodge it with The Shire Clerk, Northampton Shire Council, P.O. Box 61, Northampton, W.A. 6535, on or before the 11th February, 1980.

H. J. FRASER,  
Shire Clerk.

TOWN PLANNING AND DEVELOPMENT ACT,  
1928 (AS AMENDED).

Notice that a Modification has been made to a Town Planning Scheme Amendment and is Available for Inspection.

Shire of Murray West Murray Town Planning Scheme—Amendment No. 5.

T.P.B. 853/6/16/3, Pt. 5.

NOTICE is hereby given that the Murray Shire Council in pursuance of its powers under the Town Planning and Development Act, 1928 (as amended) has prepared a Town Planning Scheme Amendment for the purpose of rezoning Lot 21, of Part 10 of Part Murray Location 179 from "Small Holdings" to "Commercial" and the following modification has been made to the said Town Planning Scheme Amendment—

the proposed rezoning to be amended from "Commercial" to "Special Commercial" and the Scheme Text to include provision for the new Zone together with appropriate Use Classes.

All plans and documents setting out and explaining the amendment and modification thereto have been deposited at Council Offices, Pinjarra Road, Pinjarra, and will be open for inspection without charge during the hours of 9.00 a.m. to 4.00 p.m. on all days of the week except Saturdays, Sundays and Public Holidays until and including the 7th December, 1979.

The plans and documents have been deposited at the office of the Town Planning Department, Perth and will similarly be open for inspection for the same period between the hours of 10 a.m. and 4 p.m.

Any person who desires to make a submission on the modification to the Town Planning Scheme Amendment should make a submission in writing and lodge it with The Shire Clerk, Murray Shire Council, P.O. Box 21, Pinjarra, W.A. 6208, on or before the 7th December, 1979.

B. M. BAKER,  
Shire Clerk.

TOWN PLANNING AND DEVELOPMENT ACT,  
1928 (AS AMENDED).

Notice that a Town Planning Scheme Amendment has been Prepared and is Available for Inspection.

Shire of Swan Town Planning Scheme No. 1—  
Amendments Nos. 59 and 67.

T.P.B. 853/2/21/1 Pts. 59 and 67.

NOTICE is hereby given that the Swan Shire Council in pursuance of its powers under the Town Planning and Development Act, 1928 (as amended) has prepared a Town Planning Scheme amendment for the purpose of:—

Amendment No. 59—Rezoning Portion (1ha) of Lot 1, Part Swan Location M1, Benara Road, Caversham, from "Rural" to "Special Site—Reception Centre", together with appropriate amendment of the Legend of the Scheme Map.

Amendment No. 67—Rezoning Lot 148, corner Morrison Road and Great Northern Highway, Midland, from "Special Site—Service Station" to "Special Site—Car Sales", together with appropriate amendment of the Legend of the Scheme Map.

All plans and documents setting out and explaining the amendment have been deposited at Council Offices, Great Northern Highway, Middle Swan, and will be open for inspection without charge during the hours of 9.00 a.m. to 4.30 p.m. on all days of the week except Saturdays, Sundays and Public Holidays until and including the 11th February, 1980.

The plans and documents have also been deposited at the office of the Town Planning Department, Perth and will similarly be open for inspection for the same period between the hours of 10 a.m. and 4 p.m.

Any person who desires to make a submission on the amendment should make the submission in writing in the form prescribed by the regulations and lodge it with The Shire Clerk, Swan Shire Council, P.O. Box 196, Midland, W.A. 6056, on or before the 11th February, 1980.

L. F. O'MEARA,  
Shire Clerk.

TOWN PLANNING AND DEVELOPMENT ACT,  
1928 (AS AMENDED).

Notice that a Town Planning Scheme Amendment has been Prepared and is Available for Inspection.

Shire of Wanneroo Town Planning Scheme No. 1—  
Amendment No. 160.

T.P.B. 853/2/30/1, Pt. 160.

NOTICE is hereby given that the Wanneroo Shire Council in pursuance of its powers under the Town Planning and Development Act, 1928 (as amended) has prepared a Town Planning Scheme amendment for the purpose of amending the Scheme Text to alter the interpretation of Veterinary Consulting Rooms to permit animals under treatment to remain on the premises for not more than one night together with appropriate alterations to the Use Class Tables.

All plans and documents setting out and explaining the amendment have been deposited at Council Offices, Wanneroo, and will be open for inspection without charge during the hours of 8.45 a.m. to 4.45 p.m. on all days of the week except Saturdays, Sundays and Public Holidays until and including the 11th February, 1980.

The plans and documents have also been deposited at the office of the Town Planning Department, Perth and will similarly be open for inspection for the same period between the hours of 10 a.m. and 4 p.m.

Any person who desires to make a submission on the amendment should make the submission in writing in the form prescribed by the regulations and lodge it with The Shire Clerk, Wanneroo Shire Council, P.O. Box 21, Wanneroo, W.A. 6065, on or before the 11th February, 1980.

N. S. BENNETTS,  
Shire Clerk.

TOWN PLANNING AND DEVELOPMENT ACT,  
1928 (AS AMENDED).

Advertisement of Resolution Deciding to Prepare a  
Town Planning Scheme.

Shire of Boyup Brook Town Planning Scheme  
No. 1—Boyup Brook Townsite and Environs.

NOTICE is hereby given that the Council of the Shire of Boyup Brook, on the 19th October, 1979, passed the following resolution:—

Resolved that the Council in pursuance of section 7 of the Town Planning and Development Act, 1928 (as amended) prepare the abovementioned Town Planning Scheme with reference to an area situate wholly within the Shire of Boyup Brook and enclosed within the inner edge of the broken black border on a plan now produced to the Council and marked and certified by the Shire Clerk under his hand dated the 19th October, 1979, as Scheme Area Map.

Dated this 29th day of October, 1979.

A. J. R. DOUST,  
Shire Clerk.

TOWN PLANNING AND DEVELOPMENT  
ACT, 1928 (AS AMENDED).

Resolution Deciding to Prepare a Town  
Planning Scheme.

Lands Wholly Within the District of the Local  
Authority Preparing the Scheme.

Shire of Merredin Town Planning Scheme  
No. 1—District Zoning Scheme.

RESOLVED that the Council, in pursuance of section 7 of the Town Planning and Development Act, 1928 (as amended), prepare the above Town Planning Scheme with reference to an area situate wholly within the Shire of Merredin and enclosed within the inner edge of a black dashed border on a plan now produced to the Council and marked and certified by the Shire Clerk under his hand dated the 16th day of October, 1979, as "Scheme Area Map".

Dated this 16th day of October, 1979.

R. LITTLE,  
Shire Clerk.

METROPOLITAN REGION TOWN PLANNING SCHEME ACT, 1959-1976.

Metropolitan Region Scheme.

Notice of Resolution.

Files: 810/2/1/1, 809/2/1/3, V.2.

NOTICE is hereby given that at its meeting held on the 24th day of October, 1979, the Metropolitan Region Planning Authority acting pursuant to Clause 32 of the Metropolitan Region Scheme resolved that in respect of the areas defined in Schedule 1 hereto (defined land) in respect of which the proposals contained in the Scheme are to be reviewed by the Authority, it—

- (1) requires that every application for development of any class on the defined land shall be referred to the Authority for determination;
- (2) requires the City of Canning, the City of Gosnells and the Town of Armadale to forward every application for development of any class on the defined land to the Authority for its determination.

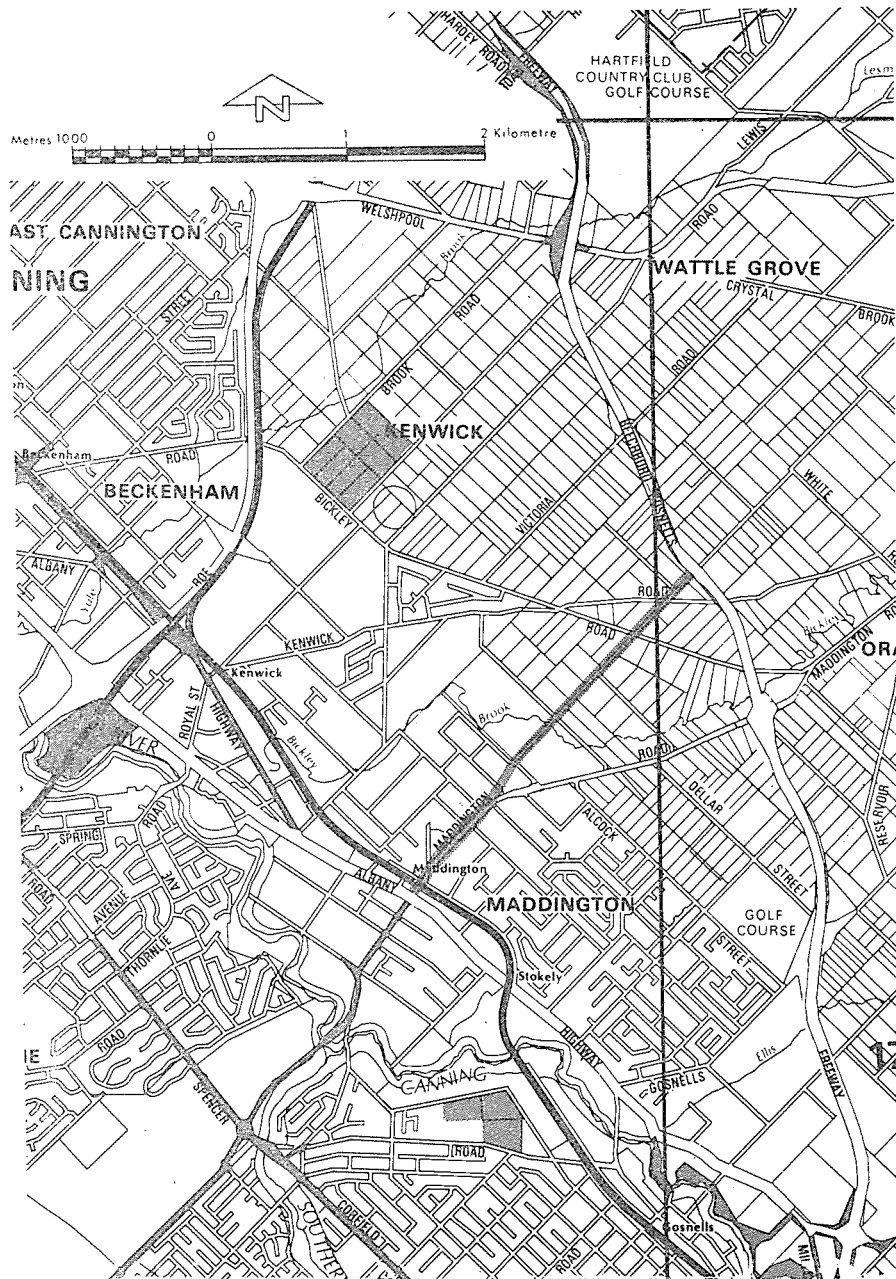
H. R. P. DAVID,  
Secretary Metropolitan Region  
Planning Authority.

Schedule 1.

The land the subject of the proposed amendment to the Metropolitan Region Scheme by Amendment No. 250/31 and more particularly the subject of notices published in the *Government Gazette* on the 15th, 22nd and 29th days of December respectively, and all those additional areas of land shown stippled in Schedules 1A, 1B, 1C and 1D respectively hereunder.

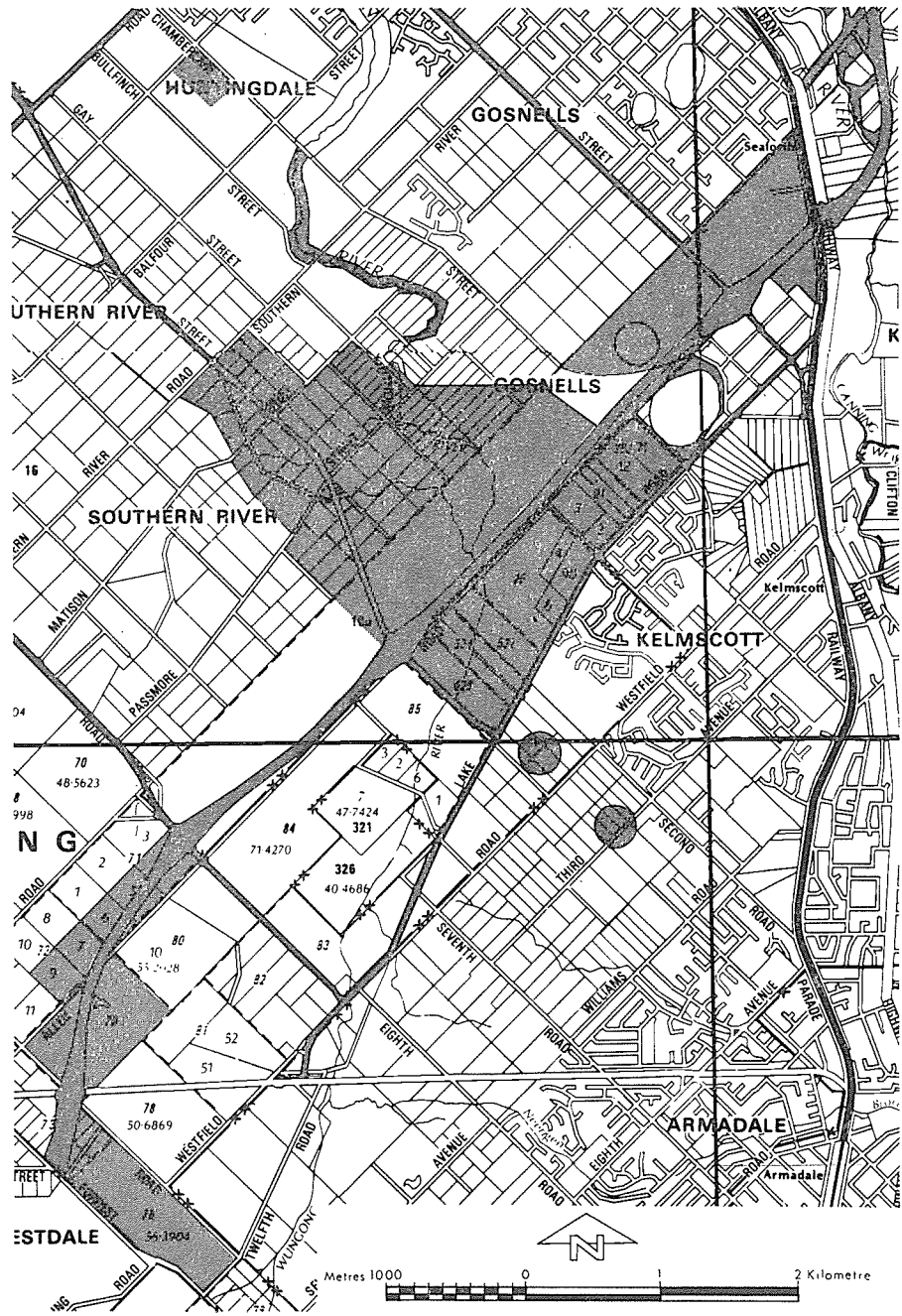


SCHEDULE 1A



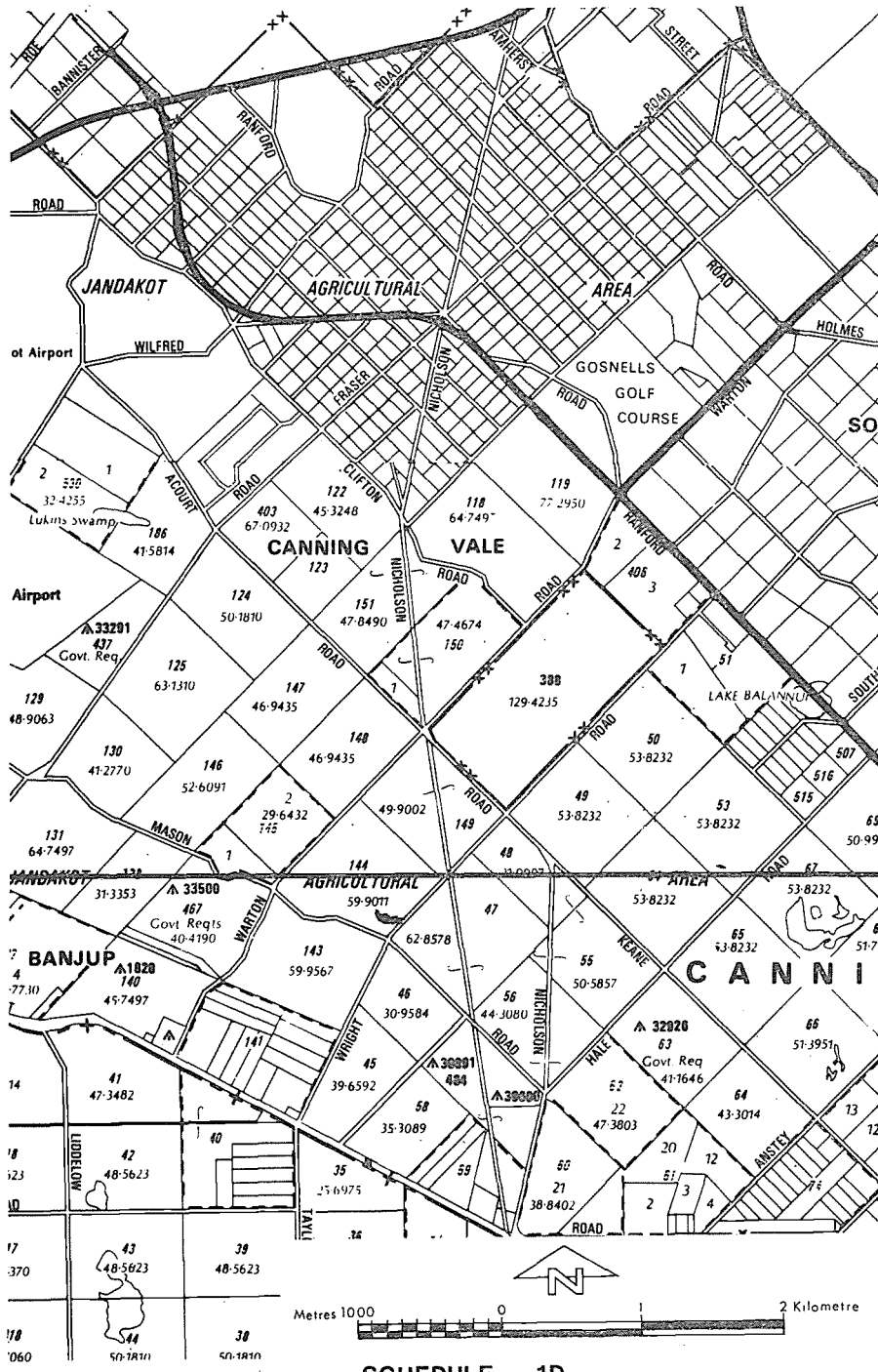
SCHEDULE 1B





SCHEDULE 1C





## PUBLIC WORKS DEPARTMENT

Tenders, closing at West Perth, at 2.30 p.m. on the dates mentioned hereunder, are invited for the following projects.

Tenders are to be addressed to the Minister (either for Works or for Water Supply, Sewerage and Drainage, as indicated on the tender document).

C/- Contract Office  
Public Works Department,  
Dumas House,  
2 Havelock Street,  
West Perth. Western Australia 6005

and are to be endorsed as being a tender for the relevant project.

The highest, lowest, or any tender will not necessarily be accepted.

Contract No.	Project	Closing Date	Tender Documents now available at
21810 ....	Karratha Depot Workshop Building .... ..	13/11/79	P.W.D., West Perth P.W.D., Karratha
21811 ....	Roebourne—Department for Community Welfare Weerianna Hostel New Transportable Hostel Unit	13/11/79	P.W.D., Port Hedland P.W.D., West Perth
21813 ....	Leederville Audio Visual Centre—Mechanical Services .... ..	13/11/79	P.W.D., A.D., Port Hedland
21814* ....	Forests Department — Como Mechanical Services .... ..	20/11/79	P.W.D., West Perth
21815 ....	District Court Building Courtroom Fittings—Cabinet Work and Associated Fittings to 26 Courtrooms	20/11/79	P.W.D., West Perth
21816 ....	Thornlie Technical College Heavy Duty Test Laboratories Mechanical Services	13/11/79	P.W.D., West Perth
21817 ....	Thornlie Technical College Stage 1A—Heavy Duty Test Equipment Supply and Installation—Mechanical Services	13/11/79	P.W.D., West Perth
21818 ....	Dongara District High School Administration and Teaching Block Additions Electrical Installation Nominated Sub Contract	13/11/79	P.W.D., West Perth P.W.D., A.D., Geraldton
21819 ....	Forest Department Como State Headquarters Electrical Installation	13/11/79	P.W.D., West Perth
21820 ....	Mt. Lockyer Primary School Albany—Additions 1979 Electrical Services	13/11/79	P.W.D., West Perth P.W.D., A.D., Albany
21821 ....	Shelley Primary School Additions 1979 Electrical Services Nominated Sub Contract	13/11/79	P.W.D., West Perth
21822 ....	Leederville Audio and Visual Centre Electrical Services .... ..	13/11/79	P.W.D., West Perth
21823 ....	Wiluna Primary School Upgrade .... ..	13/11/79	P.W.D., West Perth P.W.D., A.D., Kalgoorlie
ADQ1616	Kardinya Primary School, Ochiltree Way, Kardinya—Supply and Lay Carpet	13/11/79	P.W.D., A.D., Geraldton P.W.D., A.D., Furniture Office 16 King's Park Rd West Perth 6005
21825 ....	Geraldton Duplex Residence Quarry Street Lot 2788 .... ..	20/11/79	P.W.D., West Perth P.W.D., A.D., Geraldton
21826 ....	Merredin Road Traffic Authority Alteration and Additions ....	20/11/79	P.W.D., West Perth P.W.D., A.D., Merredin
21827 ....	Transportable Science Laboratories 1979/80 .... ..	13/11/79	P.W.D., West Perth
21828 ....	Transportable Home Economics Rooms 1979/80 .... ..	13/11/79	P.W.D., West Perth
21829§ ....	Metropolitan Prison Complex Canning Vale Medium Security Unit Mechanical Services	27/11/79	P.W.D., West Perth
21830 ....	Roebourne Community Welfare Department Weeriana Hostel New Hostel—Mechanical Services	27/11/79	P.W.D., West Perth P.W.D., A.D., Port Hedland
ADQ 1625	East Greenwood Primary School—Supply and Lay Carpet ....	13/11/79	P.W.D., A.D., Furniture Office 16 Kings Park Road, West Perth
ADQ 1626	Carine Primary School—Supply and Lay Carpet .... ..	13/11/79	P.W.D., A.D., Furniture Office 16 Kings Park Road, West Perth
ADQ 1627	Quinns Rocks Primary School—Supply and Lay Carpet ....	13/11/79	P.W.D., A.D., Furniture Office 16 Kings Park Road, West Perth
ADQ 1628	Cooloongup Primary School—Supply and Lay Carpet .... ..	13/11/79	P.W.D., A.D., Furniture Office 16 Kings Park Road, West Perth
21831 ....	Norseman District High School—Additions 1979.... ..	27/11/79	P.W.D., West Perth P.W.D., A.D., Kalgoorlie
21832 ....	East Fremantle—Road Traffic Authority 148 Forrest St East Fremantle—Floor, Window and General Cleaning	20/11/79	P.W.D., West Perth
21833 ....	Thornlie Technical College Stage 1—Fixed Furniture Sub Contract	20/11/79	P.W.D., West Perth
21834 ....	Onslow—Police—New Complex .... ..	4/12/79	P.W.D., West Perth P.W.D., A.D., Geraldton P.W.D., A.D., Pt. Hedland P.W.D., A.D., Carnarvon
21835 ....	Wickepin New Police Station Complex Erection 1979—Electrical Services	27/11/79	P.W.D., West Perth P.W.D., A.D., Narrogin
21836 ....	Kulin New Police Station Complex Erection 1979—Electrical Services	27/11/79	P.W.D., West Perth P.W.D. A.D., Narrogin
21837 ....	Dumbleyung New Police Station Complex Erection 1979—Electrical Services Nominated Sub Contract	27/11/79	P.W.D., West Perth P.W.D., A.D., Bunbury P.W.D., A.D., Albany

PUBLIC WORKS DEPARTMENT—*continued*

Contract No.	Project	Closing Date	Tender Documents now available at
21838 ....	South Perth Zoological Gardens—Public Amenities Building Erection	4/12/79	P.W.D., West Perth
21839 ....	Bullsbrook Junior Primary School Erection and District High School—Upgrade Electrical Installation 1979—Direct Contract	27/11/79	P.W.D., West Perth
ADQ1607	Eastern Goldfields Technical College Kalgoorlie—New Commerce Building—Supply and Lay Carpet	13/11/79	P.W.D. A.D. Furniture Office, 16 Kings Park Road, West Perth P.W.D. A.D. Office, Hannan Street, Kalgoorlie
ADQ1631	Forrestdale Primary School—Supply and Lay Carpet ....	13/11/79	P.W.D. A.D. Furniture Office, 16 Kings Park Road, West Perth
ADQ1632	Poynter Primary School—Supply and Lay Carpet ....	13/11/79	P.W.D. A.D. Furniture Office, 16 Kings Park Road, West Perth
ADQ1633	Wattleup Primary School—Supply and Lay Carpet ....	13/11/79	P.W.D. A.D. Furniture Office, 16 Kings Park Road, West Perth
ADQ1642	Cecil Andrews High School—Stage I—Supply and Lay Carpet	13/11/79	P.W.D. A.D. Furniture Office, 16 Kings Park Road, West Perth
ADQ1643	Maddington High School—Stage III—Supply and Lay Carpet	20/11/79	P.W.D. A.D. Furniture Office, 16 Kings Park Road, West Perth
ADQ1644	East Kenwick Primary School—Supply and Lay Carpet ....	20/11/79	P.W.D. A.D. Furniture Office, 16 Kings Park Road, West Perth
ADQ1646	Nulsen (West Esperance) Primary School Additions 1978—Supply and Lay Carpet	13/11/79	P.W.D. A.D. Kalgoorlie P.W.D. A.D. Furniture Office, 16 Kings Park Road, West Perth
ADQ1647	Huntingdale Primary School—Supply and Lay Carpet ....	27/11/79	P.W.D. A.D. Albany P.W.D. A.D. Furniture Office, 16 Kings Park Road, West Perth
ADQ1648	Australind (Paris Road) Primary School—Supply and Lay Carpet	20/11/79	P.W.D. A.D. Furniture Office, 16 Kings Park Road, West Perth 6005
ADQ1649	Heathridge Primary School Channel Drive—Supply and Lay Carpet	4/12/79	P.W.D. A.D. Furniture Office, 16 Kings Park Road, West Perth
ADQ1650	Grovelands Primary School—Additions—Supply and Lay Carpet	27/11/79	P.W.D. A.D. Furniture Office, 16 Kings Park Road, West Perth
ADQ1651	Glengarry Primary School (Formerly Doveridge)—Supply and Lay Carpet	4/12/79	P.W.D. A.D. Furniture Office, 16 Kings Park Road, West Perth
21840 ....	Queen Elizabeth II Medical Centre Chilled Water Control—Valve Stations Controls	27/11/79	P.W.D., West Perth
21841 ....	Ledge Point Water Supply—Construction of 200 m <sup>3</sup> Tank on 15 m Stand	27/11/79	P.W.D., West Perth
21842 ....	Esperance Agriculture Department Laboratory—Alterations and Additions	4/12/79	P.W.D., West Perth P.W.D., A.D., Esperance P.W.D., A.D., Kalgoorlie
Eng Quote	Port Hedland Water Supply De Grey River Scheme—Bituminous Sealing of Roadways at Strelley Depot	27/11/79†	P.W.D., West Perth P.W.D., Brand Street, South Hedland
ADQ 1661	Duncraig High School—Supply and Lay Carpet ....	27/11/79	P.W.D., A.D., Furniture Office 16 Kings Park Road, West Perth
ADQ 1662	Collie P.W.D., C.W.S., Offices Wittenoom Street—Supply and Lay Carpet	27/11/79	P.W.D., A.D., Furniture Office 16 Kings Park Road, West Perth P.W.D., A.D., Bunbury
ADQ 1663	Pegs Creek Primary School—Karratha—Supply and Lay Carpet	4/12/79	P.W.D., A.D. Furniture Office 16 Kings Park Road, West Perth P.W.D., A.D., Port Hedland
ADQ 1664	Noranda Primary School—Supply and Lay Carpet ....	20/11/79	P.W.D., A.D., Furniture Office 16 Kings Park Road, West Perth
ADQ 1669	Safety Bay High School—Supply and Lay Carpet ....	27/11/79	P.W.D., A.D., Furniture Office 16 Kings Park Road, West Perth

\* Deposit on Documents \$40.

† Closing with District Engineer P.O. Box 2013 South Hedland 6722

§ Deposit on Documents \$60.

PUBLIC WORKS DEPARTMENT—*continued.*  
ACCEPTANCE OF TENDERS

Contract No.	Project	Contractor	Amount
			\$
21771 ....	Kewdale and Hampton High Schools Window Replacements	W.A. Windows Manufacturing	114 477
21782 ....	Brookton District High School 2 Classrooms and Resource Centre	Mr. and Mrs. J. R. and A. H. Farrell Builders	154 771
21792 ....	Mingenew Police Station New Cell Block ....	Mr. D. Duvnjak ....	95 360
21789 ....	Mundaring Police Station New Complex ....	Mr. D. Duvnjak ....	96 600
21796 ....	Broomehill Primary School—Toilet Additions ....	West Dorp Constructions ....	36 700

T. J. LEWIS,  
Under Secretary for Works.

PUBLIC WORKS ACT, 1902-1974.

Sale of Land.

P.V.O. 296/79.

NOTICE is hereby given that His Excellency the Governor has authorised under section 29(7)(a)(ii) of the Public Works Act, 1902-1974, the sale by public auction or private contract of the land hereunder described, such land being no longer required for the work for which it was acquired.

Land.

- (1) Portion of Perth Town Lot L19 and being Lot 13 on Plan 5509 and being all of the land contained in Certificate of Title Volume 1518, Folio 886, as is shown more particularly delineated and coloured green on Plan PWD WA 51998.
- (2) Portion of each of Town Lots L18, L18½ and L19 being Lot 14 on Plan 5509 and being all the land contained in Certificate of Title Volume 1518, Folio 889, as is shown more particularly delineated and coloured green on Plan PWD WA 51998.

Dated this 10th day of October, 1979.

T. J. LEWIS,  
Under Secretary for Works.

PUBLIC WORKS ACT, 1902-1974.

Sale of Land.

P.V.O. 426/79.

NOTICE is hereby given that His Excellency the Governor has authorised under section 29(7)(a)(ii) of the Public Works Act, 1902-1974, the sale by public auction or private contract of the land hereunder described, such land being no longer required for the work for which it was purchased.

Land.

Portion of each of Williams Location 14802 and Marjidin Estate Lot 34 and being Lot 1 the subject of Diagram 27489 and being all of the land contained in Certificate of Title Volume 1262, Folio 232, as is more particularly delineated and shown coloured green on Plan PWD WA 51993.

Dated this 22nd day of October, 1979.

T. J. LEWIS,  
Under Secretary for Works.

ALBANY PORT AUTHORITY ACT, 1926-1976.

Office of the Minister for Transport,  
Perth, 31st October, 1979.

IT is hereby notified for general information that His Excellency the Governor has been pleased to make the following appointments under the provisions of the Albany Port Authority Act, 1926-1976:—

- (1) Eric N. Stene, Basil C. Bolt, John N. Shearer and William J. Plewright to be members for a period expiring on 31st October, 1982.
- (2) Eric N. Stene to be Chairman for a period expiring on 31st October, 1980.

C. R. BESSEN,  
Private Secretary,  
Minister for Transport.

FREMANTLE PORT AUTHORITY.

THE following notice is issued for the information of shipmasters and others concerned.

W. E. WILLIS,  
Secretary.

Notice to Mariners.

No. 4 of 1979.

Australia—West Coast.

Port of Fremantle—Outer Harbour.

Buoyage Alterations.

Former Notice 455 (P) Australian Notice to Mariners Cancelled.

1. Beacons (I.A.L.A. System A) have been established and the appropriate topmarks and lights will be fitted by mid-November as follows:

- (a) Beagle Rocks—Isolated Danger—32° 03' .694 S., 115° 43' .516 E.
- (b) Jervoise Bank—North Cardinal—32° 08' .98 S., 115° 44' .93 E.
- (c) James Point—West Cardinal—32° 13' .334 S., 114° 44' .856 E.
- (d) Southern Flats—East Cardinal—32° 15' .246 S., 115° 43' .365 E.

2. The following will be removed by mid-November:

- (a) Three buoys in the vicinity of 1 (a).
- (b) James Point light-buoy in 32° 13' 37 S., 115° 44' .85 E. approx.
- (c) Southern Flats light-beacon in 32° 15' .18 S., 115° 43' .32 E.

3. The old Jervoise beacon (32° 09' .03 S., 115° 44' .9 E. approx.) has been removed.

The above alterations have been completed and following light characteristics have been fitted.

- (a) Beagle Rocks—Isolated Danger—GP. FL (2) 4s.
- (b) Jervoise Bank—North Cardinal—Un-lighted.
- (c) James Point—West Cardinal—QK. FL. (9) 15s.
- (d) Southern Flats—East Cardinal—QK. FL (3) 10s.

Charts affected—AUS 113, 114, 117.

Publications affected—Admiralty list of Light Vol. K, Australia Pilot Vol. V.

Authority—Fremantle Port Authority.

Dated this 2nd day of November, 1979.

CAPTAIN M. COLEMAN,  
Harbour Master.

#### NAVIGABLE WATERS REGULATIONS.

##### Water Ski Areas.

Harbour and Light Department,  
Fremantle, 5th November, 1979.

ACTING pursuant to the powers conferred by regulation 48A of the Navigable Waters Regulations, the Harbour and Light Department, by this notice:—

- (1) Revokes sub-paragraph (1) (b) (iv) of the notice published in the *Government Gazette* edition of 3rd August, 1979 and relating to the Quindalup water ski area.
- (2) Defines and sets aside the following area of navigable waters for the purpose of water skiing only, and orders that bathing shall be prohibited therein.

##### Geographe Bay—Quindalup.

All the waters contained within an area commencing at the eastern boundary of Reserve A 46 and continuing for a distance of 200 metres westwards along the foreshore and extending 300 metres seaward.

C. J. GORDON,  
Manager.

P.V.O. 660/77

*Local Government Act, 1960–1977 Section 282; Public Works Act, 1902–1974*

#### NOTICE

Public Works Department,  
Perth, 31st October, 1979.

HIS Excellency the Governor in Executive Council acting under the provisions of Section 282 of the Local Government Act, 1960–1977 and under and subject to the Public Works Act, 1902–1974, hereby declares the land described in the schedule below and situate within the district of the Shire of Albany, has been set apart taken or resumed and vested in the municipality of the Shire of Albany for the purpose of carrying out a work or undertaking namely, Road and Drainage purposes, which the said municipality is authorised by law to carry out.

A plan and a more particular description of the land may be inspected at the Public Works Department, Havelock Street, West Perth and at the office of the Shire of Albany at any time between 8.30 a.m. and 4.00 p.m. Monday to Friday inclusive.

#### SCHEDULE

No. on Plan P.W.D., W.A. No. 51246	Registered Proprietor	Description of Land	Area
	Dalbanite Pty. Ltd.	Portion of Plantagenet Location 760 now shown on Diagram 57663 as lot 1 and being part of the land contained in Certificate of Title Volume 1469 Folio 568	1 246 m <sup>2</sup>

Dated this 12th day of October, 1979.

G. C. MacKINNON,  
Minister for Works.

WALLACE KYLE,  
Governor in Executive Council.

P.V.O. 531/77

*Local Government Act, 1960–1978 Section 282; Public Works Act, 1902–1974*

#### NOTICE

Public Works Department,  
Perth, 31st October, 1979.

HIS Excellency the Governor in Executive Council acting under the provisions of Section 282 of the Local Government Act, 1960–1977 and under and subject to the Public Works Act, 1902–1974 hereby declares the land described in the schedule below and situate within the district of the Shire of Bridgetown-Greenbushes, has been set apart taken or resumed and vested in the municipality of the Shire of Bridgetown-Greenbushes for the purpose of carrying out a work or undertaking namely, Drain Reserve and Way, which the said municipality is authorised by law to carry out.

A plan and a more particular description of the land may be inspected at the Public Works Department, Havelock Street, West Perth and at the office of the Shire of Bridgetown-Greenbushes at any time between 8.30 a.m. and 4 p.m., Monday to Friday inclusive.

#### SCHEDULE

No. on Plan P.W.D., W.A. No. 51350-1 and 2	Registered Proprietor	Description of Land	Area
1.	Charles William Coe and Jan Reppert Coe	That part of Nelson Location 25 now shown on Plan 12306 as is coloured green on Plan P.W.D., W.A., 51350-2 and being part of the land contained in Certificate of Title Volume 1375 Folio 484	2 420 m <sup>2</sup>
2.	Frances Henry	That part of Nelson Location 25 now shown on Plan 12306 as is coloured green on Plan P.W.D., W.A., 51350-2 and being part of the land contained in Certificate of Title Volume 1197 Folio 911	501 m <sup>2</sup>

*Local Government Act, 1960-1978 Section 282; Public Works Act, 1972-1974—continued**Schedule—continued*

No. on Plan P.W.D., W.A. No. 51350-1 and 2	Registered Proprietor	Description of Land	Area
3.	John Leonart and Elizabeth Leonart (Registered Proprietors) and Shell Company of Australia Limited (Lessee)	That part of Bridgetown Town Lot 15 now shown on Plan 12306 as is coloured green on Plan P.W.D., W.A. 51350-2 and being part of the land contained in Certificate of Title Volume 1203 Folio 585	901 m <sup>2</sup>
4.	Russell John Bell ....	Portion of Bridgetown Town Lot 12 and being part of Lot 25 on Diagram 55180 as is now shown on Plan P.W.D., W.A., 51350-1 and being part of the land shown in Certificate of Title Volume 1516 Folio 964	896 m <sup>2</sup>
4a.	Jessie Home Brierley and David Charles Brierley	Portion of each of Bridgetown Town Lots 13 and 14 on Plan 12306 as is shown coloured green on Plan P.W.D., W.A., 51350-1 and 2 and being part of the land in Certificate of Title Volume 1516 Folio 965	1 768 m <sup>2</sup>
5.	Naum Mitre Keremelevich ....	Portion of Bridgetown Town Lot 16 and being that part of Lot 20 on Diagram 14110 and now shown coloured green on Plan P.W.D., W.A., 51350-1 and being part of the land in Certificate of Title Volume 1130 Folio 54	425 m <sup>2</sup>
6.	R. N. Mooney Pty. Ltd. ....	Portion of Bridgetown Town Lot 16 and being that part of Lot 21 on Diagram 14110 now shown on Plan 12306 as is shown coloured green on Plan P.W.D., W.A., 51350-1 and being part of the land in Certificate of Title Volume 1130 Folio 27	203 m <sup>2</sup>
7.	Patrick David Carroll Wilson and Catherine Wilson	Portion of Bridgetown Town Lot 16 and being that part of Lot 22 on Diagram 14110 as is contained in Plan 12306 and as is shown coloured green on Plan P.W.D., W.A., 51350-1 and being part of the land in Certificate of Title Volume 1140 Folio 467	205 m <sup>2</sup>
8.	Huming Corporation Pty. Ltd. ....	Portion of Bridgetown Town Lot 17 and being that part of Lot 1 on Diagram 2897 now shown on Plan 12306 as is coloured green on Plan P.W.D., W.A., 51350-1 and being part of the land in Certificate of Title Volume 1518 Folio 284	234 m <sup>2</sup>
9.	Ernest Adrian Stephen and Dorothy Jean Stephen	Portion of Bridgetown Town Lot 17 and being that part of Lot 5 on Diagram 5313 now shown on Plan 12306 as is coloured green on Plan P.W.D., W.A., 51350-1 and being part of the land in Certificate of Title Volume 1012 Folio 831	247 m <sup>2</sup>
10.	Heather Vera Urquhart (Registered Pro- prietor) and David Whillans Cranston and Iris Maud Cranston (Purchasers under Contract of Sale)	Portion of Bridgetown Town Lot 17 and being part of the land on Diagram 5313 now shown in Plan 12306 and as is coloured green on Plan P.W.D., W.A., 51350-1 and being part of the land in Certificate of Title Volume 1060 Folio 953	635 m <sup>2</sup>
11.	Eileen Ada Giblett ....	Portion of Bridgetown Town Lot 18 and being that part of Lot 2 and part Lot 1 on Diagram 2612 now shown on Plan 12306 as is coloured green on Plan P.W.D., W.A., 51350-1 and being part of the land in Certificate of Title Volume 1081 Folio 949	384 m <sup>2</sup>
12.	Roland Nicholas Blechynden and Don- ald Albert Wilson and Elizabeth Jessie Wilson (as unregistered Purchasers)	Portion of Bridgetown Town Lot 18 and being that part of the land on Diagram 14948 now shown on Plan 12306 as is shown coloured green on Plan P.W.D., W.A., 51350-1 and being part of the land in Certificate of Title Volume 1125 Folio 738	202 m <sup>2</sup>
13.	Hubert William Nelson and George Joseph Nelson	Portion of Bridgetown Town Lot 17 and the Right of Way on Diagram 5313 now shown on Plan 12306 as is shown coloured green on Plan P.W.D., W.A., 51350-1 and all of the land remaining in Certificate of Title Volume 916 Folio 162	405 m <sup>2</sup>
14.	James Christos Prastidis ....	Portion of Bridgetown Town Lot 19 and being that part of Lot 1 on Diagram 2648 now shown on Plan 12306 as is shown coloured green on Plan P.W.D., W.A., 51350-1 being part of the land in Certificate of Title Volume 1124 Folio 335	18 m <sup>2</sup>
15.	Neil John Ferguson and Cyril Franklyn Morton Smith	Portion of Nelson Location 25 and being that part of Lot 1 on Diagram 20972 as is shown coloured green on Plan P.W.D., W.A., 51350-2 as is contained on on Plan 12306 and being part of the land contained in Certificate of Title Volume 1197 Folio 908	25 m <sup>2</sup>

Dated this 31st day of October, 1979.

G. C. MacKINNON,  
Minister for Works.WALLACE KYLE,  
Governor in Executive Council.

P.V.O. 601/69

*Country Areas Water Supply Act, 1947-1978; Public Works Act, 1902-1974*

## LAND RESUMPTION

*Main Drain Enlargement—South Coolup*

NOTICE is hereby given, and it is hereby declared, that the several pieces or parcels of land described in the Schedule hereto—being all in the Murray district have, in pursuance of the written approval and consent of His Excellency the Governor, acting by and with the advice of the Executive Council, dated the 31st day of October, 1979, been set apart, taken, or resumed for the purposes of the following public work, namely:—Main Drain Enlargement—South Coolup.

And further notice is hereby given that the said pieces or parcels of land so set apart, taken, or resumed are marked off and more particularly described on Plan, P.W.D., W.A., 51943, which may be inspected at the Office of the Minister for Works, Perth.

And it is hereby directed that the said lands shall vest in Her Majesty for an estate in fee simple in possession for the public work herein expressed, freed and discharged from all trusts, mortgages, charges, obligations, estates interests, rights-of-way or other easements whatsoever.

## SCHEDULE

No. on Plan P.W.D., W.A. No. 51943	Owner or Reputed Owner	Description	Area
	Robert Meakins Mounsey and Mark Robert Mounsey	Being portion of Murray Location 1424 as is shown on Plan 12925 and being part of the land comprised in Certificate of Title Volume 1140 Folio 44	1.151 ha

Certified correct this 4th day of October, 1979.

G. C. MacKINNON,  
Minister for Works.

WALLACE KYLE,  
Governor in Executive Council.

Dated this 31st day of October, 1979.

M.R.D. 42/118-A

*Main Roads Act, 1930-1977; Public Works Act, 1902-1974*

## NOTICE OF INTENTION TO TAKE OR RESUME LAND

THE Minister for Works hereby gives notice, in accordance with the provisions of Section 17(2) of the Public Works Act, 1902-1974, that it is intended to take or resume under Section 17(1) of that Act the pieces or parcels of land described in the Schedule hereto and being all in the Cuballing District, for the purpose of the following public works namely, widening Northam-Cranbrook Road sections 133.10-134.30 SLK, and that the said pieces or parcels of land are marked off on Plan M.R.D., W.A., 7909-108, which may be inspected at the office of the Commissioner of Main Roads, Waterloo Crescent, East Perth.

## SCHEDULE

No.	Owner or Reputed Owner	Occupier or Reputed Occupier	Description	Area (approx.)
1.	George Alfred Turton and Shelia Margaret Turton	G. A. and S. M. Turton ....	Portion of Avon Location 23944 (Certificate of Title Volume 1358 Folio 983)	1 180 m <sup>2</sup>
2.	George Alexander Patullo	G. A. Patullo ....	Portion of Avon Location 4822 (Certificate of Title Volume 103 Folio 89A)	2 660 m <sup>2</sup>

Dated this 7th day of November, 1979.

W. J. ALLAN,  
Secretary, Main Roads.

M.R.D. 42/245-B

*Main Roads Act, 1930-1977; Public Works Act, 1902-1974*

## NOTICE OF INTENTION TO TAKE OR RESUME LAND

THE Minister for Works hereby gives notice, in accordance with the provisions of Section 17(2) of the Public Works Act, 1902-1974, that it is intended to take or resume under Section 17(1) of that Act the pieces or parcels of land described in the Schedule hereto and being all in the Northam District, for the purpose of the following public works namely, truncation at the corner of Fitzgerald Street and Gardiner Street, and that the said pieces or parcels of land are marked off on Plan M.R.D., W.A., 7910-56, which may be inspected at the office of the Commissioner of Main Roads, Waterloo Crescent, East Perth.

## SCHEDULE

No.	Owner or Reputed Owner	Occupier or Reputed Occupier	Description	Area (approx.)
1.	Badgers Motors Pty Limited	Badgers Motors Pty Limited	Portion of Northam Town Lot 15 (Certificate of Title Volume 1334 Folio 492)	19 m <sup>2</sup>

Dated this 7th day of November, 1979.

W. J. ALLAN,  
Secretary, Main Roads.

M.R.D. 42/47-B

*Main Roads Act, 1930-1977; Public Works Act, 1902-1974*

## NOTICE OF INTENTION TO TAKE OR RESUME LAND

THE Minister for Works hereby gives notice, in accordance with the provisions of Section 17(2) of the Public Works Act, 1902-1974, that it is intended to take or resume under Section 17(1) of that Act the pieces or parcels of land described in the Schedule hereto and being all in the West Arthur District, for the purpose of the following public works namely, widening Roelands-Lake King Road (79.706-81.190 SLKm section), and that the said pieces or parcels of land are marked off on Plan M.R.D., W.A., 7902-110, which may be inspected at the office of the Commissioner of Main Roads, Waterloo Crescent, East Perth.

## SCHEDULE

No.	Owner or Reputed Owner	Occupier or Reputed Occupier	Description	Area (approx.)
1.	Jack Joseph Ricetti	J. J. Ricetti	Portion of Wellington Location 1671 (Certificate of Title Volume 833 Folio 147)	1 020 m <sup>2</sup>

Dated this 7th day of November, 1979.

W. J. ALLAN,  
Secretary, Main Roads.

M.R.D. 41/213-63

*Main Roads Act, 1930-1977; Public Works Act, 1902-1974*

## NOTICE OF INTENTION TO TAKE OR RESUME LAND

THE Minister for Works hereby gives notice, in accordance with the provisions of Section 17(2) of the Public Works Act, 1902-1974, that it is intended to take or resume under Section 17(1) of that Act the pieces or parcels of land described in the Schedule hereto and being all in the Swan District, for the purpose of the following public works namely, Widening of Jane Brook Bridges (Great Northern Highway), and that the said pieces or parcels of land are marked off on Plan M.R.D., W.A., 7825-131, which may be inspected at the office of the Commissioner of Main Roads, Waterloo Crescent, East Perth.

## SCHEDULE

No.	Owner or Reputed Owner	Occupier or Reputed Occupier	Description	Area (approx.)
1.	Stefanelli Nominees Pty Ltd	Stefanelli Nominees Pty Ltd	Portion of Swan Location 12 and being part of land on Plan 5828 (Certificate of Title Volume 358 Folio 197A)	3 404 m <sup>2</sup>

Dated this 7th day of November, 1979.

W. J. ALLAN,  
Secretary, Main Roads.

## CITY OF MELVILLE.

## STATEMENT OF RECEIPTS AND PAYMENTS FOR THE YEAR ENDED 30th JUNE, 1979.

Receipts.		
		\$
Rates ..	2 905 826	
Licences ..	81 493	
Government Grants ..	985 317	
Income from Property ..	152 110	
Sanitation ..	651 689	
Fines and Penalties ..	5 859	
Other Fees ..	4 195	
Other Revenue ..	865 447	
<b>Total Receipts</b> ..	<b>\$ 5 651 936</b>	
Payments.		
		\$
Administration ..	468 566	
Debt Service ..	752 303	
Public Works and Services ..	2 712 016	
Town Planning ..	113 866	
Health Services ..	618 520	
Building Control ..	98 154	
Libraries ..	299 094	
Materials ..	2 751	
Donations and Grants ..	161 504	
All Other Works and Services ..	69 688	
Transfers to Trust ..	33 272	
Transfers to Reserves ..	173 600	
Capital Expenditure—		
Land and Buildings ..	30 094	
Plant Machinery and Tools ..	226 131	
Furniture, Equipment etc. ..	19 303	
<b>Total Payments</b> ..	<b>\$ 5 778 862</b>	

## SUMMARY.

Credit Balance 1st July, 1978 ..	177 927
Receipts as per Statement ..	5 651 936
	5 829 863
Payments as per Statement ..	5 778 862
Credit Balance as per Statement ..	\$51 001

## BALANCE SHEET AS AT 30th JUNE, 1979.

Assets.		
		\$
Current Assets ..	296 003	
Non Current Assets ..	1 541 132	
Deferred Assets ..	356 579	
Reserve Fund Contra ..	298 312	
Fixed Assets ..	4 471 237	
<b>Total Assets</b> ..	<b>\$6 963 263</b>	
Liabilities.		
		\$
Current Liabilities ..	81 700	
Non Current Liabilities ..	754 419	
Deferred Liabilities ..	5 448 433	
<b>Total Liabilities</b> ..	<b>\$6 284 552</b>	
Municipal Accumulation Account—		
Credit Balance ..	\$678 711	

We hereby certify that the figures and particulars above are correct.

J. F. HOWSON,  
Mayor.

RALPH H. FARDON,  
Town Clerk.

I have examined the books of account and applied audit test checks to the financial transactions of the City of Melville for the financial year ended 30th June, 1979. The accompanying financial statements are, in my opinion, properly drawn up in accordance with the Local Government Act Accounting Directions so as to give a true and fair view of the State of Affairs, of the City of Melville at the 30th June, 1979, subject to qualifications/observations contained in my separate report.

K. ROBERTSON,  
Government Inspector  
of Municipalities.



CITY OF NEDLANDS.

STATEMENTS OF RECEIPTS AND PAYMENTS FOR THE YEAR ENDED 30th JUNE, 1979.

Receipts.		
Rates .. .. .		\$ 1 238 310
Licences .. .. .		15 777
Government Grants .. .. .		309 043
Income from Property .. .. .		302 814
Sanitation Charges .. .. .		240 164
Library Receipts .. .. .		3 348
Fines and Penalties .. .. .		22 285
Loan Repayments M.W.S.S. and D.B. .. .. .		54 531
Contribution to Works .. .. .		33 777
All Other Revenue .. .. .		349 119
		<u>\$2 569 173</u>

Payments.		
Administration .. .. .		\$ 213 329
Member's Section .. .. .		18 873
Debt Service .. .. .		276 212
Public Works and Service .. .. .		295 436
Street Lighting .. .. .		45 030
Parks and Gardens .. .. .		436 589
Buildings:		
Construction and Equipment .. .. .		10 416
Maintenance .. .. .		146 792
Library Services .. .. .		94 799
Nedlands Library .. .. .		15 726
Mt. Claremont Library .. .. .		6 943
Marita Road Day Care Centre .. .. .		58 325
Town Planning .. .. .		16 907
Building Control .. .. .		17 309
Health Services .. .. .		37 271
Prevention of Disease .. .. .		1 151
Sanitation and Rubbish Disposal .. .. .		222 706
Rubbish Disposal—Western Zone Contract .. .. .		119 970
Dog Control .. .. .		7 169
Parking Control .. .. .		37 272
Recreation .. .. .		10 633
		<u>\$ 188 973</u>
Public Works Overheads .. .. .		188 973
Less Allocated to Works and Services .. .. .		—
		<u>3 678</u>
Plant Machinery and Tools .. .. .		84 582
Plant Operation Costs .. .. .		84 582
Less Allocated to Works and Services .. .. .		—
		<u>44 501</u>
Materials .. .. .		44 745
Less Allocated to Works and Services .. .. .		—
		<u>Cr. 244</u>
Donations .. .. .		56 797
Transfers to Reserve Funds .. .. .		64 000
All Other Works and Services .. .. .		1 047
All Other Expenditure .. .. .		297 593
		<u>\$2 516 784</u>

SUMMARY.

Debit Balance 1/7/78 .. .. .		\$ 79 574
Add Payments to 30th June, 1979 .. .. .		2 516 784
		<u>2 596 358</u>
Less receipts to 30th June, 1979 .. .. .		2 569 173
		<u>\$27 185</u>

BALANCE SHEET AS AT 30th JUNE, 1979.

Assets.		
Current Assets .. .. .		\$ 253 209
Non-current Assets .. .. .		940 730
Reserve Fund Contra .. .. .		130 030
Fixed Assets .. .. .		2 183 667
		<u>\$3 507 636</u>
Liabilities.		
Current Liabilities .. .. .		\$ 346 910
Non-current Liabilities .. .. .		192 526
Deferred Liabilities .. .. .		2 181 009
		<u>\$2 720 445</u>
SUMMARY.		
Total Assets .. .. .		\$ 3 507 636
Total Liabilities .. .. .		2 720 445
Municipal Accumulation Account Surplus .. .. .		<u>\$787 191</u>

Contingent Liability: The amount of interest included in Loan Debentures payable over the life of the loans, and not shown under the heading "Loan Liability" is approximately \$1 936 744. Included in this amount is \$310 512 owing to Council by the Treasury on loans raised on behalf of the M.W.S.S. and D.B. for deep sewerage.

We declare that the figures and particulars above are correct.

D. C. CRUICKSHANK,  
Mayor.

N. G. LEACH,  
Town Clerk.

C. G. ELLIS,  
Deputy Town Clerk/Accountant.

We report that the figures and particulars above are correct.

R. B. TWOGOOD,  
Auditor.

P. D. EASTWOOD,  
Auditor.

SHIRE OF BOYUP BROOK.

STATEMENT OF RECEIPTS AND PAYMENTS FOR YEAR ENDED 30th JUNE, 1979.

Receipts.		
Rates .. .. .		\$ 208 849.60
Licences .. .. .		2 099.48
Government Grants .. .. .		130 790.54
Commonwealth Aid Road Grants .. .. .		98 814.00
Income from Property .. .. .		36 679.24
Sanitation Charges .. .. .		6 701.00
Vermin Receipts .. .. .		275.53
Fines and Penalties .. .. .		900.10
Cemetery Receipts .. .. .		497.00
All Other Revenue .. .. .		11 275.59
Sale of Assets .. .. .		20 460.72
Contribution to Works .. .. .		2 041.39
Loan Repayments .. .. .		43 292.78
		<u>Total Receipts .. \$562 676.97</u>

Payments.		
Administration:		\$
Staff .. .. .		52 931.56
Members .. .. .		8 086.17
Debt Service .. .. .		122 585.50
Public Works and Services:		
Streets and Roads .. .. .		214 783.45
Street Lighting .. .. .		3 186.66
Weed Control .. .. .		3 851.40
Parks, Gardens and Recreation Grounds:		
Construction .. .. .		3 737.18
Maintenance .. .. .		14 201.26
Buildings, Construction and Equipment .. .. .		10 212.45
Buildings Maintenance .. .. .		53 343.43
Town Planning .. .. .		209.47
Health Services .. .. .		5 009.97
Sanitation .. .. .		7 408.05
Vermin Services .. .. .		91.22
Bushfire Control .. .. .		2 524.50
Traffic Control .. .. .		1 934.03
Building Control .. .. .		3 275.00
Cemetery Expenses .. .. .		1 317.90
Plant Machinery and Tools .. .. .		93 615.51
Plant Operation Costs (Not Allocated) .. .. .		24.68
Materials (Not Allocated) .. .. .		522.80
Donations and Grants .. .. .		4 093.00
Private Works Costs .. .. .		2 793.58
All Other Expenditure .. .. .		1 637.18
Transfer to Reserve Funds .. .. .		13 499.23
Refunds Account (Nett) .. .. .		300.95
		<u>Total Payments .. \$625 182.13</u>

SUMMARY.

Bank Balance as per 1/7/1978 .. .. .		Cr. 30 279.41
Receipts as per Statement .. .. .		Cr. 562 676.97
		<u>Cr. 592 956.38</u>
Payments as per Statement .. .. .		Dr. 625 182.13
		<u>Dr. 32 225.75</u>

BALANCE SHEET AS AT 30th JUNE, 1979.

Assets.		
Current Assets .. .. .		\$ 9 308.68
Non-current Assets .. .. .		32 756.04
Deferred Assets .. .. .		281 941.40
Reserve Fund Contra .. .. .		23 151.25
Fixed Assets .. .. .		803 506.50
		<u>Total Assets .. \$1 150 663.87</u>
Liabilities.		
Current Liabilities .. .. .		\$ 47 002.27
Non-current Liabilities .. .. .		30 353.34
Deferred Liabilities .. .. .		644 189.53
		<u>Total Liabilities .. \$721 545.14</u>

SUMMARY.

Total Assets .. .. .		\$ 1 150 663.87
Total Liabilities .. .. .		721 545.14
Municipal Accumulation Surplus .. .. .		<u>\$429 118.73</u>

We certify that the figures and particulars above are correct.

J. R. LLOYD  
President.

A. J. R. DOUST,  
Shire Clerk.

I have examined the books and accounts of the Shire of Boyup Brook for the year ended 30th June, 1979. I certify that the Annual Statements mentioned above correspond with the books of accounts, vouchers and documents submitted for audit, and are, in my opinion correct, subject to my report.

W. Z. SENDZIMIR,  
Government Inspector  
of Municipalities.

## SHIRE OF EAST PILBARA.

Municipal Fund.  
STATEMENT OF RECEIPTS AND PAYMENTS FOR THE  
YEAR ENDED 30th JUNE, 1979.

Receipts.		\$
Rates	391 779.56	
Payments in lieu of Rates	2 593.44	
Licences	1 223.50	
Government Grants and Recoups	750 698.72	
Income from Property	30 399.07	
Sanitation	4 620.00	
Cemeteries	342.00	
Fines and Penalties	10.00	
Vermin Receipts	19 846.00	
Other Fees	638.25	
Transfers and Refunds	49 089.95	
Other Revenue	38 729.39	
<b>Total Receipts</b>	<b>\$1 289 969.88</b>	

Payments.		\$
Administration:		
Staff Section	113 572.12	
Membership	31 035.23	
Debt Service	143 929.95	
Public Works and Services	418 986.66	
Buildings:		
Construction	130 530.24	
Maintenance	147 093.87	
Bushfire Control	355.25	
Health Services	18 079.49	
Sanitation	4 945.06	
Vermin Control	18 230.00	
Cemeteries	730.00	
Plant Machinery and Tools	229 174.50	
Donations and Grants	6 050.00	
Other Expenditure	8 385.15	
<b>Total Payments</b>	<b>\$1 271 097.52</b>	

## SUMMARY.

	\$
Credit Balance 1/7/78	13 896.35
Payments as per statement	1 271 097.52
	1 257 201.17
Receipts as per statement	1 289 969.88
	<b>\$32 768.71</b>

## BALANCE SHEET AS AT 30th JUNE, 1979.

Assets.		\$
Current Assets	86 109.48	
Non Current Assets	32 298.08	
Deferred Assets	18 933.41	
Fixed Assets	2 143 117.41	
<b>Total Assets</b>	<b>\$2 280 458.38</b>	
Liabilities.		\$
Current Liabilities	24 665.26	
Non Current Liabilities	20 463.41	
Deferred Liabilities	972 160.66	
<b>Total Liabilities</b>	<b>\$1 017 289.33</b>	

## SUMMARY.

	\$
Total Assets	2 280 458.38
Total Liabilities	1 017 289.33
Municipal Accumulation a/c Surplus	\$1 263 169.05

Contingent Liability: The amount of interest in Loan Debentures issued, payable over the life of the Loans and not shown under the heading of Loan Liability is approximately \$629 082.49.

## Electricity Undertaking.

STATEMENTS OF RECEIPTS AND PAYMENTS FOR THE  
YEAR ENDED 30th JUNE, 1979.

## Nullagine Electricity Undertaking.

Receipts.		\$
Consideration due by S.E.C. Under Agreement	13 129.64	
Closing Balance Debit	754.60	
<b>Total Receipts</b>	<b>\$13 884.24</b>	

## Payments.

		\$
Opening Balance Dr 1/7/78	821.60	
Transfer to Municipal Fund	13 062.64	
	<b>\$13 884.24</b>	

## BALANCE SHEET AS AT 30th JUNE, 1979.

Assets.		\$
Fixed Assets	52 469.60	
Liabilities.		\$
Current Liabilities	754.60	
Fixed Liabilities	51 715.00	
	<b>\$52 469.60</b>	

## Marble Bar Electricity Undertaking.

Receipts.		\$
Due under agreement with S.E.C.	33 771.60	

Payments.		\$
Transfer to Municipal Fund	33 771.60	

## BALANCE SHEET AS AT 30th JUNE, 1979.

Assets.		\$
Fixed Assets	206 958.57	
Intangible Assets	2 000.00	
	<b>\$208 958.57</b>	

## Liabilities.

Fixed Liabilities	208 958.57	
-------------------	------------	--

We hereby certify that the figures and particulars herein are correct.

P. A. JONES,  
President.

J. M. READ,  
Shire Clerk.

24th September, 1979.

I have examined the books and applied audit checks to the financial transactions of the Shire of East Pilbara for the year ended 30th June, 1979. The accompanying financial statements are, in my opinion, properly drawn up in accordance with the Local Government Act Accounting Directions so as to give a true and fair view of the state of affairs of the Shire of East Pilbara at the 30th June, 1979, subject to the qualifications contained in my separate report.

W. Z. SENDZIMIR,  
Government Auditor.

## SHIRE OF HALL'S CREEK.

STATEMENT OF RECEIPTS AND PAYMENTS FOR THE  
YEAR ENDED 30th JUNE, 1979.

Receipts.		\$
Rates	49 495.42	
Licences	369.50	
Government Grants and Recoups	265 096.39	
Statutory Road Grants	47 045.00	
Income from Property	28 817.50	
Sanitation Charges	17 282.00	
Cemetery Receipts	4 459.85	
Other Fees	27 259.52	
Other Revenue	4 154.31	
	<b>\$443 979.49</b>	

## Payments.

Administration:		\$
Staff	57 729.08	
Members	3 051.53	
Debt Service	68 057.40	
Public Works and Services	172 372.53	
Building:		
Construction	8 504.46	
Maintenance	37 531.94	
Health Service	394.03	
Sanitation	26 882.89	
Bushfire Control	209.37	
Dog Control	571.51	
Cemeteries	2 116.16	
Public Works Overheads—Unallocated	1 855.73	
Plant Machinery and Tools	21 773.85	
Plant Operations Costs—Unallocated	34 202.77	
Donations and Grants	345.00	
Other Works and Services	13 295.13	
All Other Expenditure	2 534.16	
	<b>\$451 427.54</b>	

## SUMMARY.

	\$
Debit Balance 1/7/78	33 466.69
Plus Receipts as per Statement	443 979.49
	410 512.80
Less Payments as per Statement	451 427.54
Debit Balance	\$40 914.74

## BALANCE SHEET AS AT 30th JUNE, 1979.

Assets.		\$
Current Assets:		
Sundry Debtors	32 989.78	
Stock	1 466.64	
	34 456.42	
Non-current Assets	24 148.10	
Deferred Assets	1 919.67	
Fixed Assets	693 194.99	
<b>Total Assets</b>	<b>\$753 719.18</b>	

Liabilities.		
Current Liabilities	.....	\$ 119 988.34
Non-current Liabilities	.....	1 769.70
Deferred Liabilities	.....	474 021.45
Total Liabilities	.....	\$595 779.49

SUMMARY.

Total Assets	.....	\$ 753 719.18
Total Liabilities	.....	595 779.49
Municipal Accumulation Account Surplus	.....	\$157 939.69

Contingent Liability:—The amount of Interest included in Loan Debentures issued, payable over the life of the loans and not shown under the heading of loan liability is approximately \$330 539.18.

We hereby certify that the figures and particulars above are correct.

D. E. DIXON,  
President.

A. R. BILICZKA,  
Shire Clerk.

I have examined the books of account and applied audit checks to the financial transactions of the Shire of Hall's Creek for the year ended 30th June, 1979.

The accompanying financial statements are, in my opinion, properly drawn up in accordance with the Local Government Act Accounting Directions so as to give a true and fair view of the state of affairs of the Shire of Hall's Creek at the 30th June, 1979, subject to the qualifications contained in my separate report.

W. Z. SENDZIMIR,  
Government Inspector of Municipalities.

Liabilities.		
Current Liabilities	.....	\$ 12 113.17
Non-current Liabilities	.....	3 073.26
Deferred Liabilities	.....	681 832.64
Total Liabilities	.....	\$697 019.07

SUMMARY.

Assets	.....	\$ 844 239.98
Liabilities	.....	697 019.07
Municipal Accumulation Account Surplus	.....	\$147 220.91

We hereby certify that the figures and particulars contained in these Statements are correct.

A. F. CLELAND,  
President.

L. P. STRUGNELL,  
Shire Clerk.

I have examined the books of account and applied audit checks to the financial transactions of the Shire of Leonora for the year ended 30th June, 1979. The accompanying financial statements are, in my opinion, properly drawn up in accordance with the Local Government Act accounting directions so as to give a true and fair view of the state of affairs of the Shire of Leonora at the 30th June, 1979, subject to the qualifications contained in my separate report.

E. B. PEGG,  
Government Inspector of Municipalities.

SHIRE OF MERREDIN.

STATEMENT OF RECEIPTS AND PAYMENTS FOR THE YEAR ENDED 30th JUNE, 1979.

Receipts.

Rates	.....	\$ 378 901.37
Licences	.....	2 009.52
Government Grants	.....	129 982.07
Commonwealth Grants	.....	306 106.00
Income from Property	.....	69 232.28
Sanitation	.....	36 494.25
Fines and Penalties	.....	116.00
Cemetery Income	.....	1 545.00
Health Act	.....	12 632.55
Group Veterinary Scheme	.....	6 035.23
Contribution to Loans	.....	88 017.55
All Other Revenue	.....	102 190.41
		\$1 133 262.23

Payments.

Administration:		\$
Staff Section	.....	83 760.05
Members Section	.....	8 519.13
Debt Service	.....	221 098.18
Public Works and Services:		
Roads	.....	407 904.29
Other	.....	167 193.57
Buildings:		
Construction	.....	98 275.41
Maintenance	.....	58 124.52
Town Planning	.....	8 433.31
Health Services	.....	22 611.76
Sanitation	.....	47 241.68
Prevention of Disease	.....	341.23
Bush Fire Control	.....	2 181.27
Building Control	.....	7 228.37
Cemeteries	.....	2 936.56
Civil Defence	.....	36.30
Noxious Weed Control	.....	86.85
Community Recreation	.....	887.27
Veterinary Scheme	.....	3 815.20
Dog Control	.....	178.01
		\$
Public Works Overheads	.....	119 748.10
Less Allocated to Works	.....	107 328.59
		12 419.51
Plant, Machinery and Tools	.....	9 875.52
Plant Operation Costs	.....	141 661.29
Less Allocated to Works	.....	145 608.95
		Cr. 3 947.66
Materials	.....	46 128.69
Less Allocated to Works	.....	39 275.66
		6 853.03
Donations and Grants	.....	4 522.59
Private Works	.....	47 770.24
Other Works and Services	.....	24 560.46
All Other Expenditure	.....	4 139.76
		\$1 247 051.41

SUMMARY.

Credit Balance 1st July, 1978	.....	\$ 56 392.41
Receipt as per Statement	.....	1 133 262.23
		1 189 654.64
Payments as per Statement	.....	1 247 051.41
Bank Overdraft as at 30th June, 1979	.....	\$57 396.77

SHIRE OF LEONORA.

STATEMENT OF RECEIPTS AND PAYMENTS FOR THE YEAR ENDED 30th JUNE, 1979.

Municipal Fund.

Receipts.

Rates	.....	\$ 91 188.00
Ex Gratia Payments	.....	3 134.36
Licences	.....	485.00
Government Grants	.....	273 825.93
Income from Property	.....	17 252.60
Sanitation Charges	.....	9 579.10
Cemetery Receipts	.....	173.00
Vermis Receipts	.....	392.00
Transfer from Trading Concern	.....	40 646.97
Receipts of Capital Nature	.....	310.00
All Other Revenue	.....	10 622.77
		\$447 609.73

Payments.

Administration:		\$
Staff Section	.....	47 937.20
Member Section	.....	3 677.57
Debt Service	.....	129 779.30
Public Works and Services	.....	191 430.99
Construction of Buildings	.....	26 820.30
Maintenance of Buildings	.....	40 038.49
Health Services	.....	10 210.64
Vermis Services	.....	140.00
Dog Control	.....	423.65
Cemetery	.....	229.24
Bush Fire Control	.....	442.87
Plant Machinery and Tools	.....	7 026.21
Materials	.....	1 885.58
Donations and Grants	.....	2 525.27
Other Works and Services	.....	2 553.29
All Other Expenditure	.....	831.83
		\$466 002.43

SUMMARY.

Credit Balance 1/7/1978	.....	\$ 11 839.17
Receipts per Statements	.....	447 609.73
		459 448.90
Payments per Statements	.....	466 002.43
Debit Balance 30/6/1979	.....	\$ 6 553.53

BALANCE SHEET AS AT 30th JUNE, 1979.

Assets.

Current Assets:		\$
Sundry Debtors	.....	14 346.16
Stocks on Hand	.....	4 128.91
Non-current Assets	.....	8 947.62
Deferred Assets	.....	188.00
Fixed Assets	.....	816 629.29
		\$844 239.98

MUNICIPAL FUND BALANCE SHEET AS AT  
30th JUNE, 1979.

Assets.		
		\$
Current Assets	95 818.15	
Non-current Assets	61 259.09	
Deferred Assets	646 566.66	
Fixed Assets	1 404 224.18	
	<u>\$2 207 868.08</u>	
Liabilities.		
		\$
Current Liabilities	73 505.23	
Non-current Liabilities	21 758.44	
Deferred Liabilities	1 224 619.16	
	<u>\$1 319 882.83</u>	
SUMMARY.		
		\$
Total Assets	2 207 868.08	
Total Liabilities	1 319 882.83	
	<u>\$887 985.25</u>	

We hereby certify that the figures and particulars above are correct.

J. P. GRIBBLE,  
President.

R. LITTLE,  
Shire Clerk.

I have examined the books of accounts and applied audit checks to the financial transactions of the Shire of Merredin for the year ended 30th June, 1979. The accompanying financial statements are, in my opinion, properly drawn up in accordance with the Local Government Act accounting directions so as to give a true and fair view of the state of affairs of the Shire of Merredin at the 30th June, 1979, subject to the qualifications contained in my separate report.

E. B. PEGG,  
Government Inspector of Municipalities.

## SHIRE OF PEPPERMINT GROVE.

STATEMENT OF RECEIPTS AND PAYMENTS FOR THE  
YEAR ENDED 30th JUNE, 1979.

Receipts.		
		\$
Rates	146 509.49	
Payment in lieu of rates	443.33	
Licences	1 359.98	
Government Grants	30 986.72	
Income from Property	1 788.82	
Sanitation Charges	19 061.00	
All Other Revenue	13 269.06	
	<u>\$213 418.40</u>	
Payments.		
		\$
Administration	45 663.99	
Debt Service	11 645.06	
Public Works and Services	89 607.51	
Building Construction and Maintenance	4 832.63	
Town Planning—Expenses of Control	90.50	
Health Services	22 084.81	
Building Control	3 000.00	
Plant, Machinery and Tools	1 478.14	
Materials	Cr. 1.47	
Donations and Grants	9 529.35	
Transfers to Reserves	9 000.00	
Cottesloe—Peppermint Grove—Mosman Park		
Library	8 820.00	
All Other Expenditure	1 031.39	
	<u>\$206 781.91</u>	
SUMMARY.		
		\$
Credit Balance 1st July, 1978	24 950.50	
Receipts as per Statement	213 418.40	
	<u>238 368.90</u>	
Payments as per Statement	206 781.91	
	<u>\$31 586.99</u>	

## BALANCE SHEET AS AT 30th JUNE, 1979.

Assets.		
		\$
Current Assets	37 086.06	
Non-current Assets	37 336.49	
Reserve Fund Contras	17 206.77	
Fixed Assets	231 183.56	
	<u>\$322 812.88</u>	
Liabilities.		
		\$
Current Liabilities	3 882.67	
Non-current Liabilities	21 163.64	
Deferred Liabilities	99 501.95	
	<u>\$124 548.26</u>	

## SUMMARY.

Total Assets	\$ 322 812.88
Total Liabilities	124 548.26
Municipal Accumulation Account Surplus	<u>\$198 264.62</u>

We hereby certify that the figures and particulars above are correct.

A. B. CRAIG,  
President.

G. D. PARTRIDGE,  
Shire Clerk.

I have examined the books of account and applied audit test checks to the financial transactions of the Shire of Peppermint Grove for the financial year ended 30th June, 1979. The accompanying financial statements are in my opinion properly drawn up in accordance with Local Government Accounting directions so as to give a true and fair view of the state of affairs of the Shire of Peppermint Grove at the 30th June, 1979, subject to qualifications contained in my separate report.

K. ROBERTSON,  
Government Inspector of Municipalities.

## SHIRE OF ROEBOURNE.

## Municipal Fund.

STATEMENTS OF RECEIPTS AND PAYMENTS FOR  
YEAR ENDED JUNE 30th, 1979.

Receipts.		
		\$
Rates	1 235 484.52	
Licences	15 212.04	
Government Grants	838 715.58	
Income from Property	276 328.50	
Sanitation	122 432.98	
Fines and Penalties	1 295.50	
Cemetery Receipts	599.00	
All Other Revenue	282 312.38	
All Other Receipts	118 329.08	
	<u>\$2 890 709.58</u>	
Payments.		
		\$
Administration—		
Staff Section	165 313.40	
Members Section	16 408.54	
Debt Service	523 633.76	
Public Works and Services—		
Streets, Roads and Culverts	230 854.91	
Reserves Construction	217 698.25	
Reserves Maintenance	538 892.26	
Building Construction	119 819.44	
Building Maintenance	99 134.29	
Town Planning	6 399.29	
Health Services	19 678.05	
Sanitation	299 943.88	
Bush Fire Control	1 263.40	
Building Control	34 496.49	
Library Services	34 952.91	
Cemeteries	2 354.07	
Public Works Overheads	205 332.74	
Less Allocated to Works	190 764.86	
	<u>14 567.88</u>	
Plant, Machinery and Tools	368 475.72	
Operation Costs	303 887.40	
Less Allocated to Works	286 280.46	
	<u>17 606.94</u>	
Materials	157 165.63	
Less Allocated to Works	148 635.67	
	<u>8 529.96</u>	
Donations—		
Statutory	16 813.48	
Non-Statutory	580.80	
Transfer to Reserve Funds	2 000.00	
Other Works and Services	63 416.10	
All Other Expenditure	1 583.74	
	<u>\$2 804 417.56</u>	
SUMMARY.		
		\$
Credit Balance 1/7/78	30 943.12	
Receipts	2 890 709.58	
	<u>2 921 652.70</u>	
Payments	2 804 417.56	
	<u>Credit Balance 30/6/79 \$117 240.14</u>	

## BALANCE SHEET AS AT 30th JUNE, 1979.

Assets.		
		\$
Current Assets—		
Municipal Fund Bank	117 460.14	
Sundry Debtors	151 533.27	
Stock on Hand	62 332.55	
Non Current Assets	1 039 633.20	
Deferred Assets	143 705.16	
Reserve Fund Contra	242 956.60	
Fixed Assets	4 962 696.63	
	<u>\$6 720 317.55</u>	

Liabilities.			\$
Current Liabilities	...	161 095.80	
Non Current Liabilities	...	252 900.67	
Deferred Liabilities	...	4 283 733.30	
		<u>\$4 697 729.77</u>	
			\$
Total Assets	...	6 720 317.55	
Total Liabilities	...	<u>4 697 729.77</u>	
Surplus Municipal Accumulation A/c	...	\$2 022 587.78	

We hereby certify that the figures and particulars contained in these statements are correct.

23rd August, 1979.

R. M. CRANE,  
President.

F. J. GOW,  
Shire Clerk.

I have examined the books of account and applied audit checks to the financial transactions of the Shire of Roebourne for the year ended 30th June, 1979.

The accompanying financial statements are, in my opinion, properly drawn up in accordance with the Local Government Act Accounting Directions, so as to give a true and fair view of the state of affairs of the Shire of Roebourne at the 30th June, 1979, subject to the qualifications contained in my separate report.

W. SENDZIMIR,  
Government Inspector  
of Municipalities.

#### CITY OF NEDLANDS.

##### Administration of By-laws.

IT is hereby notified for general information that Anthony Edwin Johnson and James Crawford have been appointed as patrol officers effective from 1st November, 1979, and are authorized on behalf of the Council of the City of Nedlands to administer within the district of the City of Nedlands the following By-laws:—

- (i) Street Lawns and Gardens By-law (No. 11).
- (ii) By-law Governing the Safety, Decency, Convenience and Comfort of Persons in respect of Bathing (No. 14).
- (iii) Abandonment and Obstructing Animals and Vehicles Act (No. 17).
- (iv) By-law for the Control and Management of the Council's Halls (No. 20).
- (v) By-law Relating to prevention of Damage to Footpaths (No. 21).
- (vi) By-law Relating to the Control of Council Reserves.
- (vii) Parking Facilities By-laws.

N. G. LEACH,  
Town Clerk.

#### SHIRE OF BRIDGETOWN-GREENBUSHES.

IT is hereby notified for general information that Mr. Peter William Norton has been appointed as:

- (1) Ranger, to exercise powers under the Local Government Act, 1960-1978.
- (2) An authorised person to exercise powers under the Dog Act, 1976-1977.
- (3) An authorised person under section 665B of the Local Government Act, 1960-1978.
- (4) A Bush Fire Control Officer to exercise powers under the Bush Fires Act, 1954-1977.
- (5) A person authorised under section 59 of the Bush Fires Act, 1954-1977 to issue Infringement Notices under section 59A of that Act.
- (6) An authorised officer to exercise powers under section 669 of the Local Government Act, 1960-1978.
- (7) An officer authorised to exercise powers under all Town Planning Schemes and all By-laws adopted by the Shire of Bridgetown-Greenbushes, or in force within the Shire District.

ERIC MOLYNEUX,  
Shire Clerk.

#### SHIRE OF CORRIGIN.

THE Corrigin Shire Council resolved on the 17th October, 1979, to appoint Mr. William John Lockyer as a ranger for the areas of the Gorge Rock Reserve vested under the care, control and management of the Municipality.

E. V. HILL,  
President.

#### SHIRE OF MERREDIN.

##### Litter Inspectors.

IT is hereby notified for public information that Mrs. A. Auld, of Jackson Way, Merredin, and Mr. G. Motzel, of Bates Street, Merredin, have been appointed as Litter Inspectors to the Shire of Merredin under the provisions of Section 665B of the Local Government Act, 1960-1978.

R. LITTLE,  
Shire Clerk.

#### DOG ACT, 1976-1977.

##### Shire of Capel.

IT is hereby notified that Jack Robert Firman has been appointed as an Authorised Officer to exercise powers conferred by the Dog Act, 1976-1977.

The appointments of B. N. Locker, B. Hastie, W. A. Tooke, F. W. Carthew and D. J. Reid are hereby cancelled.

W. M. WRIGHT,  
Shire Clerk.

#### DOG ACT, 1976-1977.

##### Shire of Morawa.

IT is hereby notified for public information that the following persons have been appointed Authorised Officers under the provisions of the Dog Act, 1976-1977:

Evans, Gary Norman.  
Holberton, Leonard Henry.

K. L. HILL,  
Shire Clerk.

#### DOG ACT, 1976-1977.

##### Shire of Waroona.

IT is hereby notified that the appointment of Thomas Richard Clark, as Dog Catcher/Pound Keeper for the Shire of Waroona under the above Act, is cancelled as from the date of this notice.

R. T. GOLDING,  
Shire Clerk.

#### LOCAL GOVERNMENT ACT, 1960-1978.

##### City of Bunbury.

##### Notice of Intention to Borrow.

Proposed Loan (No. 172) of \$235 000.

PURSUANT to section 610 of the Local Government Act, the City of Bunbury hereby gives notice that it proposed to borrow money by the sale of a debenture or debentures on the following terms and for the following purpose: Two hundred and thirty five thousand dollars (\$235 000) for 15 years repayable at the office of the Commonwealth Bank, Stephen Street, Bunbury by thirty equal half yearly repayments of principal and interest. Purpose: Road Construction; Footpaths and Cycleways; Improvements to facilities on Ocean Drive; Development of Parks and Reserves; Crematorium Gardens.

Plans, specifications and estimates required by section 609 are open for inspection by ratepayers at the office of the Council, 4 Stephen Street, Bunbury during business hours for 35 days after the publication of this notice.

P. J. USHER,  
Mayor.  
W. J. CARMODY,  
Town Clerk.

---

LOCAL GOVERNMENT ACT, 1960-1978.

City of Nedlands.

Notice of Intention to Borrow.

Proposed Loans (No. 138) of \$54 300; (No. 139) of \$29 300; (No. 140) of \$23 075.

PURSUANT to section 610 of the Local Government Act, 1960-1978, the Council of the City of Nedlands hereby gives notice that it proposes to borrow money by the sale of a debenture on the following terms and for the following purposes:

Loan No. 138—\$54 300 for a period of ten (10) years repayable at the office of the Council, Nedlands, by twenty (20) equal half-yearly instalments of principal and interest. Purpose—construction and renovations to various Council buildings.

Loan No. 139—\$29 300 for a period of ten (10) years, repayable at the office of the Council, Nedlands, by twenty (20) equal half-yearly instalments of principal and interest. Purpose—asphalt resurfacing of various streets.

Loan No. 140—\$23 075 for a period of fifteen (15) years repayable at the office of the Council, Nedlands, by thirty (30) equal half-yearly instalments of principal and interest. Purpose—development of various parks and reserves.

Plans, specifications and estimates of cost as required by section 610 of the Local Government Act, are open for inspection by ratepayers at the office of the Council for thirty-five (35) days after the publication of this notice, during office hours.

Dated this 2nd day of November, 1979.

Note—\$5 000 of the amount to be raised under Loan 138 is for furniture and fittings at the Suburban Hockey Club clubrooms and the Suburban Hockey Club will be responsible for full repayments of this part of the loan.

D. C. CRUICKSHANK,  
Mayor.  
N. G. LEACH,  
Town Clerk.

---

LOCAL GOVERNMENT ACT, 1960-1978.

Town of Bassendean.

Notice of Intention to Borrow.

Proposed Loan (No. 120) of \$150 000.

PURSUANT to section 610 of the Local Government Act, 1960-1978, the Council of the Town of Bassendean hereby gives notice that it proposes to borrow money by sale of a debenture on the following terms and for the following purposes: One hundred and fifty thousand dollars for ten years payable by twenty half-yearly instalments of principal and interest. Purpose: Construction of additions to clubrooms at Bassendean Oval for Swan Districts Football Club. The repayments of the loan including interest will be recovered by increased rental charges to the Club and will not affect rates.

Plans, specifications and estimates of costs as required by section 609 are open for inspection at the office of the Council, 48 Old Perth Road, Bassendean, during business hours for 35 days after publication of this notice.

Dated the 8th day of November, 1979.

J. G. PATERSON,  
Mayor.  
C. McCREED,  
Town Clerk.

LOCAL GOVERNMENT ACT, 1960-1978.

Shire of Beverley.

Notice of Intention to Borrow.

Proposed Loans (No. 81) of \$20 000 (No. 82) of \$15 000.

PURSUANT to section 610 of the Local Government Act, 1960-1978, the Beverley Shire Council hereby gives notice that it proposes to borrow money by the sale of debentures, on the following terms and for the following purposes:—

Loan No. 81 \$20 000 for a period of seven (7) years repayable at the Office of the Council by fourteen (14) half yearly instalments of principal and interest. Purpose: Part cost of purchase of Plant.

Loan No. 82 \$15 000 for a period of seven (7) years repayable at the Office of the Council by fourteen (14) half yearly instalments of principal and interest. Purpose: Part cost of purchase of Plant.

Plans, specifications and estimates, as required by section 609 of the Act, are available for inspection at the Office of the Council, during normal office hours, for 35 days after publication of this Notice.

Dated this 30th day of October, 1979.

G. L. KILPATRICK,  
President.  
D. J. CUNNINGHAM,  
Shire Clerk.

---

LOCAL GOVERNMENT ACT, 1960-1978.

Shire of Boddington.

Notice of Intention to Borrow.

Proposed Loan (No. 44) of \$35 000.

PURSUANT to section 610 of the Local Government Act, 1960-1978, the Shire of Boddington hereby gives notice that it proposes to borrow money by the sale of debentures on the following terms and for the following purposes: \$35 000 for 20 years at the statutory interest rate payable at the office of the Shire of the Council, of Boddington by 40 equal half yearly instalments of principal and interest. Purpose: Part purchase Location 7051—extension to recreation ground.

Relevant plans, specifications and estimates of costs required under section 609 of the Act are available for inspection at the office of the Council during normal office hours, for a period of 35 days after publication of this notice.

Dated this 30th day of October, 1979.

H. E. CARROTTS,  
President.  
P. L. FITZGERALD,  
Shire Clerk.

---

LOCAL GOVERNMENT ACT, 1960-1978.

Shire of Boddington.

Notice of Intention to Borrow.

Proposed Loan (No. 45) of \$16 000.

PURSUANT to section 610 of the Local Government Act, 1960-1978, the Shire of Boddington hereby gives notice that it proposes to borrow money by the sale of debentures on the following terms and for the following purpose: \$16 000 for 7 years at the statutory interest rate payable at the office of the Shire Council, Boddington by 14 equal half yearly instalments of principal and interest. Purpose: Purchase of plant.

Relevant plans, specifications and estimates of costs required under section 609 of the Act are available for inspection at the office of the Council during normal office hours, for a period of 35 days after publication of this notice.

Dated this 30th day of October, 1979.

H. E. CARROTTS,  
President.  
P. L. FITZGERALD,  
Shire Clerk.

## LOCAL GOVERNMENT ACT, 1960-1978.

Shire of Boddington.

Notice of Intention to Borrow.

Proposed Loan (No. 46) of \$10 000.

PURSUANT to section 610 of the Local Government Act, 1960-1978, the Boddington Shire Council hereby gives notice that it proposes to borrow money by the sale of debentures on the following terms and for the following purpose: \$10 000 for 20 years at the statutory interest rate payable at the office of the Shire Council, Boddington by 40 equal half yearly instalments of principal and interest. Purpose: Completion of the construction and equipping of Council's works depot on Lot 76 Johnstone Street.

Relevant plans, specifications and estimates of costs required under section 609 of the Act are available for inspection at the office of the Council during normal office hours, for a period of 35 days after publication of this notice.

Dated this 30th day of October, 1979.

H. E. CARROTTTS,  
President.P. L. FITZGERALD,  
Shire Clerk.

## LOCAL GOVERNMENT ACT, 1960-1978.

Shire of Boddington.

Notice of Intention to Borrow.

Proposed Loan (No. 47) of \$30 000.

PURSUANT to section 610 of the Local Government Act, 1960-1978, the Shire of Boddington hereby gives notice that it proposes to borrow money by the sale of debentures on the following terms and for the following purpose: \$30 000 for 20 years at the statutory interest rate payable at the office of the Shire Council, Boddington by 40 equal half yearly instalments of principal and interest. Purpose: Part purchase of Loc. 7051—Extension to Recreation Ground.

Relevant plans, specifications and estimates of costs required under section 609 of the act are available for inspection at the office of the Council during normal office hours, for a period of 35 days after the publication of this notice.

Dated this 30th day of October, 1979.

H. E. CARROTTTS,  
President.P. L. FITZGERALD,  
Shire Clerk.

## LOCAL GOVERNMENT ACT, 1960-1978.

Shire of Denmark.

Notice of Intention to Borrow.

Proposed Loan (No. 66) of \$30 000.

PURSUANT to section 610 of the Local Government Act, 1960-1978 the Council of the Shire of Denmark hereby gives notice that it proposes to borrow money by the sale of Debentures on the following terms and for the following purposes: \$30 000 for a period of five (5) years repayable at the office of the Council by ten (10) equal half yearly instalments of Principal and Interest. Purpose: Roadworks and Road Making Material.

Plans, specifications and estimates as required by section 609 of the Act are open for inspection by ratepayers at the Office of the Council during office hours for thirty five (35) days after publication of this notice.

Dated this 6th day of November, 1979.

F. A. OSBORNE,  
President.G. H. McCUTCHEON,  
Shire Clerk.

## LOCAL GOVERNMENT ACT, 1960-1978.

Shire of Exmouth.

Notice of Intention to Borrow.

Proposed Loan (No. 50) of \$30 000.

PURSUANT to section 610 of the Local Government Act, 1960-1978, the Shire of Exmouth hereby gives notice that it proposes to borrow, by the sale of debentures on the following terms for the following purpose: \$30 000 for a period of ten (10) years at ruling interest rates, repayable at the office of the Shire of Exmouth, Maidstone Crescent, Exmouth, in twenty (20) equal half yearly instalments of principal and interest. Purpose: Extensions to Distribution System Motor Vehicles and Minor Capital Works for the Exmouth Electricity Undertaking.

Specifications, estimates of costs and statements as required by section 609 of the Act are open for inspection at the office of the Shire during business hours for 35 days after publication of this notice.

Note: Loan Repayments will be met by the State Energy Commission of Western Australia.

Dated this 29th day of October, 1979.

R. C. BURKETT,  
President.K. J. GRAHAM,  
Shire Clerk.

## LOCAL GOVERNMENT ACT, 1960-1978.

Shire of Narrogin.

Notice of Intention to Borrow.

Proposed Loan (No. 33) of \$23 000.

PURSUANT to section 610 of the Local Government Act, 1960-1978, the Narrogin Shire Council hereby gives notice that it proposes to borrow money by sale of debenture on the following terms and for the following purpose: \$23 000 for six (6) years with an interest rate at ruling rates, repayable by twelve (12) equal half yearly payments of interest and principal. Purpose—Purchase of plant (motor truck).

Estimate of costs as required by section 609 of the Act are open for inspection at the office of the Council during office hours for 35 days after publication of this notice.

K. O'DEA,  
President.G. R. McKEOWN,  
Shire Clerk.

## LOCAL GOVERNMENT ACT, 1960-1978.

Shire of West Pilbara.

Notice of Intention to Borrow.

Proposed Loan (No. 68) of \$115 000.

PURSUANT to section 610 of the Local Government Act, 1960-1978, the West Pilbara Shire Council hereby gives notice that it proposes to borrow money, by the sale of debentures on the following terms and for the following purpose: \$115 000 for a period of 7 years, payable at The Superannuation Board by 14 equal half-yearly instalments of principal and interest. Purpose: Part cost of upgrading of Wittenoom Power Supply.

Note.

The cost of the loan repayments inclusive of interest will be recovered from the State Energy Commission and will not effect rates.

Plans, specifications and estimate of costs as required by section 609 of the Act are open for inspection by ratepayers at the office of the Council during office hours for 35 days after publication of this notice.

Dated the 9th November, 1979.

H. W. CLARK,  
President.D. G. McCUTCHEON,  
Shire Clerk.

## LOCAL GOVERNMENT ACT, 1960-1978.

Shire of Rockingham.

Notice of Intention to Borrow.

Proposed Loan (No. 135) of \$30 000.

PURSUANT to section 610 of the Local Government Act, 1960-1978, the Council of the Shire of Rockingham hereby gives notice that it proposes to borrow money by the sale of debentures on the following terms and for the following purposes: Thirty thousand dollars (\$30 000) for a period of fifteen years at ruling interest rates, repayable to the National Bank of Australasia, Rockingham in thirty equal half-yearly instalments of principal and interest. Purpose: Part cost construction of Scout Hall for the Safety Bay Scout Group, on Reserve No. 23303 Safety Bay.

Plans and specifications and estimates required by section 609 are open for inspection of Rate-payers at the offices of the Council during business hours for thirty-five (35) days from publication of this notice.

Dated this 9th day of November, 1979.

A. POWELL,  
President.  
G. G. HOLLAND,  
Acting Shire Clerk.

## LOCAL GOVERNMENT ACT, 1960-1978.

Shire of Victoria Plains.

Notice of Intention to Borrow.

Proposed Loan (No. 55) of \$28 000.

PURSUANT to section 610 of the Local Government Act, 1960, the Council of the Shire of Victoria Plains hereby gives notice that it proposes to borrow money by the sale of debenture on the following terms and for the following purpose: \$28 000 for a period of ten years repayable at the Bank of New South Wales, Bolgart, by twenty equal half-yearly instalments of principal and interest. Purpose: Road Construction.

Plans, specifications and estimates and the statement required by section 609 are open for inspection at the Office of the Council during business hours for 35 days after the publication of this notice.

Dated this 6th day of November, 1979.

F. R. ROGERS,  
President.  
F. B. COOPER,  
Shire Clerk.

## LOCAL GOVERNMENT ACT, 1960-1978.

Shire of Wyndham-East Kimberley.

Notice of Intention to Borrow.

Proposed Loan (No. 64) of \$71 000.

PURSUANT to section 610 of the Local Government Act, 1960-1978, the Wyndham-East Kimberley Shire Council hereby gives notice that it proposes to borrow money by the sale of a debenture or debentures on the following terms and for the following purposes: \$71 000 for twenty (20) years at the ruling interest rate, repayable at the office of the Council in Wyndham, by 40 equal half yearly instalments of principal and interest. Purpose: Kununurra Airport—Re-seal runway, taxiway apron and drainage extensions light aircraft runway.

Plans, specifications and estimates as required by section 609 of the Act are available for inspection at the office of the Council during business hours for a period of thirty five (35) days after publication of this notice.

Note: All repayments on this loan will be met in full by the State Public Works Department.

Dated this 13th day of November, 1979.

P. B. REID,  
President.  
M. G. DAVEY,  
Shire Clerk.

## LOCAL GOVERNMENT ACT, 1960-1978.

Shire of Wyndham-East Kimberley.

Notice of Intention to Borrow.

Proposed Loan (No. 65) of \$50 000.

PURSUANT to section 610 of the Local Government Act, 1960-1978, the Wyndham-East Kimberley Shire Council hereby gives notice that it proposes to borrow money by the sale of a debenture or debentures on the following terms and for the following purposes: \$50 000 for twenty (20) years at the ruling interest rate, repayable at the office of the Council in Wyndham, by 40 equal half yearly instalments of principal and interest. Purpose: Construction of the Kununurra No. 2 Sewerage Pump Station and rising main on Public Works Department Reserve No. 31513 Duncan Highway, Kununurra.

Plans, specifications and estimates as required by section 609 of the Act are available for inspection at the office of the Council during business hours for a period of thirty five (35) days after publication of this notice.

Note: All repayments on this loan will be met in full by the State Public Works Department.

Dated this 13th day of November, 1979.

P. B. REID,  
President.  
M. G. DAVEY,  
Shire Clerk.

## ERRATUM.

## LOCAL GOVERNMENT ACT, 1960-1978.

Shire of Boulder.

Notice of Intention to Borrow.

Proposed Loan (No. 57) of \$20 000.

IN the notice published on page 3473 of *Government Gazette* (No. 71) dated 2nd November, 1979, delete the last two lines as follows:—

NOTE: This loan will replace Loan No. 53 of \$15 000. Loan No. 53 is now cancelled.

## ERRATUM.

## LOCAL GOVERNMENT ACT, 1960-1978.

Shire of Perenjori.

Notice of Intention to Borrow.

Proposed Loan (No. 56) of \$8 000.

AT the end of the notice published on page 3474 of *Government Gazette* (No. 71) dated 2nd November, 1979, insert the following:—

NOTE: This loan will replace Loan No. 53 of \$15 000. Loan No. 53 is now cancelled.

## LOCAL GOVERNMENT ACT, 1960-1978.

Town of Mosman Park.

Sale of Land.

Department of Local Government,  
Perth, 31st October, 1979.

LG: MP-4-6.

IT is hereby notified for public information that His Excellency the Governor has consented under the provisions of section 266 of the Local Government Act, 1960-1978, to the sale by the Mosman Park Town Council of Lots 3, 4 and 5 on Diagram 54648 and being portion of the land contained in Certificate of Title Volume 1506, Folio 494, by public tender or auction.

R. C. PAUST,  
Secretary for Local Government.



## LOCAL GOVERNMENT ACT, 1960-1978.

Shire of Albany.

Sale of Land.

Department of Local Government,  
Perth, 31st October, 1979.

LG: AY-4-6.

IT is hereby notified for public information that His Excellency the Governor has consented under the provisions of section 266 of the Local Government Act, 1960-1978, to the sale by the Albany Shire Council of Plantagenet Location 5880 being the land contained in Certificate of Title Volume 1499, Folio 617, by public tender or public auction or if unsold, directed that the Council may sell the land by private treaty within six months of the closing date of the tender or the date of the auction.

R. C. PAUST,  
Secretary for Local Government.

## LOCAL GOVERNMENT ACT, 1960-1978.

Shire of Albany.

Sale of Land.

Department of Local Government,  
Perth, 31st October, 1979.

LG: AY-4-6B.

IT is hereby notified for public information that His Excellency the Governor has consented under the provisions of section 266 of the Local Government Act, 1960-1978, to the sale by the Albany Shire Council of Part Lots 3 and 4 on Diagram 3969 being the whole of the land contained in Certificates of Title Volume 1262, Folios 130 and 340, and directed that the Council may sell the land to Messrs G. H., D. C., M. G. and K. G. James and E. W. L. and M. E. Smith by private treaty.

R. C. PAUST,  
Secretary for Local Government.

## LOCAL GOVERNMENT ACT, 1960-1978.

Shire of Albany.

Sale of Land.

Department of Local Government,  
Perth, 31st October, 1979.

L.G. A-4-6E.

IT is hereby notified for public information that His Excellency the Governor has consented under the provisions of section 266 of the Local Government Act, 1960-1978, to the sale by the Albany Town Council of portion of Lot 8 on Diagram 22684 and being portion of the land contained in Certificate of Title Volume 1233, Folio 644, and directed that the Council may sell the land to the Main Roads Department by private treaty.

R. C. PAUST,  
Secretary for Local Government.

## LOCAL GOVERNMENT ACT, 1960-1978.

Shire of Dundas.

Sale of Land.

Department of Local Government,  
Perth, 31st October, 1979.

LG: DS-4-6A.

IT is hereby notified for public information that His Excellency the Governor has consented under the provisions of section 266 of the Local Government Act, 1960-1978, to the sale by the Dundas Shire Council of the following land and directed that the Council may sell this land by private treaty:—

- (1) Norseman Town Lot 56 being portion of the land contained in Certificate of Title Volume 127, Folio 166, to C. Bennett.

- (2) Norseman Town Lot 57 being portion of the land contained in Certificate of Title Volume 127, Folio 166, to R. Whitfield.

- (3) Norseman Town Lot 58 being portion of the land contained in Certificate of Title Volume 127, Folio 166, to T. C. King.

- (4) Norseman Town Lot 252 being portion of the land contained in Certificate of Title Volume 170, Folio 36, to H. S. Walshe.

- (5) Norseman Town Lot 253 being portion of the land contained in Certificate of Title Volume 127, Folio 163, to W. M. Fensome.

R. C. PAUST,  
Secretary for Local Government.

## LOCAL GOVERNMENT ACT, 1960-1978.

Shire of Exmouth.

Sale of Land.

Department of Local Government,  
Perth, 31st October, 1979.

LG: EX-4-6.

IT is hereby notified for public information that His Excellency the Governor has consented under the provisions of section 266 of the Local Government Act, 1960-1978, to the sale by the Exmouth Shire Council of Lot 1 on Diagram 56639 being the whole of the land contained in Certificate of Title Volume 1531, Folio 680, and directed that the Council may sell the land to J. C. and K. J. Stuart by private treaty.

R. C. PAUST,  
Secretary for Local Government.

## LOCAL GOVERNMENT ACT, 1960-1978.

Shire of Halls Creek.

Sale of Land.

Department of Local Government,  
Perth, 31st October, 1979.

LG: HC-4-6.

IT is hereby notified for public information that His Excellency the Governor has consented under the provisions of section 266 of the Local Government Act, 1960-1978, to the sale by the Halls Creek Shire Council of Lot 170 Kinyan Street, being land contained in Certificate of Title Volume 1449, Folio 696, and directed that the Council may sell the land to the Agriculture Protection Board by private treaty.

R. C. PAUST,  
Secretary for Local Government.

## LOCAL GOVERNMENT ACT, 1960-1978.

Shire of Harvey.

Sale of Land.

Department of Local Government,  
Perth, 31st October, 1979.

LG: H-4-6D.

IT is hereby notified for public information that His Excellency the Governor has consented under the provisions of section 266 of the Local Government Act, 1960-1978, to the sale by the Harvey Shire Council of portion of Wellington Location 50A being part of Lot 36 Hinge Road, Harvey, being land contained in Certificate of Title Volume 628, Folio 55A, and directed that the Council may sell the land to B. G. and B. C. Spackman by private treaty.

R. C. PAUST,  
Secretary for Local Government.

## LOCAL GOVERNMENT ACT, 1960-1978.

Shire of Kojonup.  
Sale of Land.

Department of Local Government,  
Perth, 31st October, 1979.

LG: KO-4-6.

IT is hereby notified for public information that His Excellency the Governor has consented under the provisions of section 266 of the Local Government Act, 1960-1978, to the sale by the Kojonup Shire Council of Kojonup Lot 27 being the land contained in Certificate of Title Volume 303, Folio 91, and portion of Kojonup Lots 28 and 29 being portion of the land contained in Certificates of Title Volume 1041, Folios 268 and 269, and directed that the Council may sell the land to J. J. Murray by private treaty.

R. C. PAUST,  
Secretary for Local Government.

## LOCAL GOVERNMENT ACT, 1960-1978.

Shire of Merredin.  
Sale of Land.

Department of Local Government,  
Perth, 31st October, 1979.

LG: MD-4-6.

IT is hereby notified for public information that His Excellency the Governor has consented under the provisions of section 266 of the Local Government Act, 1960-1978, to the sale by the Merredin Shire Council of Merredin Townsite Lot 85 being the land contained in Certificate of Title Volume 1467, Folio 978, by public tender or auction.

R. C. PAUST,  
Secretary for Local Government.

## LOCAL GOVERNMENT ACT, 1960-1978.

Shire of Mukinbudin.  
Sale of Land.

Department of Local Government,  
Perth, 31st October, 1979.

LG: MB-4-6.

IT is hereby notified for public information that His Excellency the Governor has consented under the provisions of section 266 of the Local Government Act, 1960-1978, to the sale by the Mukinbudin Shire Council of Lot 66 Calder Street, Mukinbudin being the land comprised in Certificate of Title Volume 1189, Folio 449, and directed that the Council may sell the land to R. J. Jones by private treaty.

R. C. PAUST,  
Secretary for Local Government.

## LOCAL GOVERNMENT ACT, 1960-1978.

Shire of Mukinbudin.  
Sale of Land.

Department of Local Government,  
Perth, 31st October, 1979.

LG: MB-4-6A.

IT is hereby notified for public information that His Excellency the Governor has consented under the provisions of section 266 of the Local Government Act, 1960-1978, to the sale by the Mukinbudin Shire Council of Lot 83 Calder Street, Mukinbudin, being the land contained in Certificate of Title Volume 1222, Folio 609, and directed that the Council may sell the land to B. J. Davies by private treaty.

R. C. PAUST,  
Secretary for Local Government.

## LOCAL GOVERNMENT ACT, 1960-1978.

Shire of Swan.  
Sale of Land.

Department of Local Government,  
Perth, 31st October, 1979.

LG: SW-4-6.

IT is hereby notified for public information that His Excellency the Governor has consented under the provisions of section 266 of the Local Government Act, 1960-1978, to the sale by the Swan Shire Council of portion of Swan Location 11 and being Lot 898 on Plan 12752 and being the whole of the land comprised in Certificate of Title Volume 1528, Folio 386, and directed that the Council may sell the land to Mur Nominees Pty. Ltd., by private treaty.

R. C. PAUST,  
Secretary for Local Government.

## LOCAL GOVERNMENT ACT, 1960-1978.

Shire of Wickepin.  
Sale of Land.

Department of Local Government,  
Perth, 31st October, 1979.

LG: WI-4-6.

IT is hereby notified for public information that His Excellency the Governor has consented under the provisions of section 266 of the Local Government Act, 1960-1978, to the sale by the Wickepin Shire Council of Lots 32 to 39 Smith Street being the land contained in Certificates of Title Volume 1539, Folios 825 to 832 (inclusive), and Lot 22 Wogolin Road being the land contained in Certificate of Title Volume 438, Folio 142, by public tender or auction.

R. C. PAUST,  
Secretary for Local Government.

## LOCAL GOVERNMENT ACT, 1960-1978.

Shire of Wongan-Ballidu.  
Sale of Land.

Department of Local Government,  
Perth, 31st October, 1979.

LG: WB-4-6.

IT is hereby notified for public information that His Excellency the Governor has consented under the provisions of section 266 of the Local Government Act, 1960-1978, to the sale by the Wongan-Ballidu Shire Council of Lot 8 of 172 Wongan Hills being the land comprised in Certificate of Title Volume 1450, Folio 88, and directed that the Council may sell the land to F. G. and J. M. Stickland by private treaty.

R. C. PAUST,  
Secretary for Local Government.

## LOCAL GOVERNMENT ACT, 1960-1978.

Shire of Wongan-Ballidu.  
Sale of Land.

Department of Local Government,  
Perth, 31st October, 1979.

LG: WB-4-6B.

IT is hereby notified for public information that His Excellency the Governor has consented under the provisions of section 266 of the Local Government Act, 1960-1978, to the sale by the Wongan-Ballidu Shire Council of Lots 483 and 484 Mitchell Street, Wongan Hills, being land contained in Certificates of Title Volume 91, Folio 9A, and Volume 91, Folio 8A, respectively, by public auction or tender or if unsold by auction or tender by private treaty within six months of the date of the auction or closing date of tender.

R. C. PAUST,  
Secretary for Local Government.

## LOCAL GOVERNMENT ACT, 1960-1978.

City of Gosnells.

Lease of Land.

Department of Local Government,  
Perth, 31st October, 1979.

LG: GS-4-4.

IT is hereby notified for public information that His Excellency the Governor has directed under the provisions of section 267 (3) of the Local Government Act, 1960-1978, that the Gosnells City Council may lease portion of Reserve 7415 to the Gosnells Practical Handgun Club (Inc.) for a period of seven years without calling public tender.

R. C. PAUST,  
Secretary for Local Government.

## LOCAL GOVERNMENT ACT, 1960-1978.

City of Perth.

Lease of Land.

Department of Local Government,  
Perth, 31st October, 1979.

LG: P-4-4.

IT is hereby notified for public information that His Excellency the Governor has approved under the provisions of section 267 of the Local Government Act, 1960-1978, of the lease by the Perth City Council of—

- (i) portion of Perth Suburban Lot a and being (firstly) the subject of Diagram 15707 and (secondly) part of Lot 3 on Diagram 5415 and (thirdly) part of Lots 1, 2, 4 to 8 (inclusive) on Plan 988 and being portion of the land contained in Certificate of Title Volume 1177, Folio 99, to the Perth and Tattersalls Bowling and Recreation Club for a period of five years; and
- (ii) the land described in the Schedule hereto for a period of fifteen years—

Schedule.

Carlisle-Lathlain Club:

- (i) Part of Canning Location 2, being Lots 541/557 inclusive on Diagram 10714, Certificate of Title Volume 1059, Folio 406.
- (ii) Part of Canning Location 2, being Lots 558, 559 and 560 on Plan 1740, Certificate of Title Volume 791, Folio 107.

City Beach Club:

Portion of Swan Location 1911 and being part of the land comprised in Certificate of Title Volume 401, Folio 57A.

Floreath Park Club:

Portion of Perth Shire Location A1 being Lot 1752 on Plan 4135 and being part of the land comprised in Certificate of Title Volume 1128, Folio 552.

Forrest Park Club:

Perth Suburban Lot 143, the subject of Crown Grant Volume 223, Folio 8.

North Perth Club:

Portion of Woodville Reserve and being portion of Crown Lease 1013/1925.

Victoria Park Club:

- (i) Portions of Canning Location 2, the subject of Diagram 11996 and being the whole of the land comprised in Certificate of Title Volume 1077, Folio 393.
- (ii) Portion of Canning Location 2, and being part of Lot 6 on Plan 3844 and being part of the land comprised in Certificate of Title Volume 815, Folio 109.
- (iii) Portion of Canning Location 2, the subject of Diagram 17390 and being the whole of the land comprised in Certificate of Title Volume 1172, Folio 325.

Wembley Club:

Portion of Perthshire Location Aq on Plan 3279 and being part of the land contained in Certificate of Title Volume 935, Folio 155.

Leederville Club:

(i) Portion of Perthshire Location Ac and being part of Lot 97 on Plan 4413 and being part of the land contained in Certificate of Title Volume 1077, Folio 292.

(ii) Portion of Perthshire Location Ac and being part of Lot 98 on Plan 4413 and being part of the land contained in Certificate of Title Volume 1177, Folio 195.

(iii) Portion of Perthshire Location Ac and being part of Lot 99 on Plan 73 and being part of the land contained in Certificate of Title Volume 439, Folio 81.

Royal Park Club:

(i) Perth Town Lot Y256 the subject of Crown Grant Volume 33, Folio 327.

(ii) Perth Town Lot Y257 the subject of Crown Grant Volume 33, Folio 328.

(iii) Part of Perth Town Lot Y258 being part of the land the subject of Crown Grant Volume 33, Folio 329.

and directed that the Council may so let the land without calling public tender.

R. C. PAUST,  
Secretary for Local Government.

## LOCAL GOVERNMENT ACT, 1960-1978.

Town of Geraldton.

Lease of Land.

Department of Local Government,  
Perth, 31st October, 1979.

LG: G-4-4B.

IT is hereby notified for public information that His Excellency the Governor has approved under the provisions of Section 267 of the Local Government Act, 1960-1978, of the lease by the Geraldton Town Council of portion of Geraldton Town Lot 817 and being part of the land contained in Certificate of Title Volume 505, Folio 163A to J. M. Thom for a period of three years and directed that the Council may so let the land without calling public tender.

R. C. PAUST,  
Secretary for Local Government.

## LOCAL GOVERNMENT ACT, 1960-1978.

Shire of Ravensthorpe.

Lease of Land.

Department of Local Government,  
Perth, 31st October, 1979.

LG: RA-4-4.

IT is hereby notified for public information that His Excellency the Governor has directed under the provisions of section 267 (3) of the Local Government Act, 1960-1978, that the Ravensthorpe Shire Council may lease Reserve A 25270 to R. J. and B. A. M. Noble for a period of 21 years without calling public tender.

R. C. PAUST,  
Secretary for Local Government.

## LOCAL GOVERNMENT ACT, 1960-1978.

Town of Geraldton.

Transfer of Land.

Department of Local Government,  
Perth, 31st October, 1979.

LG: G-4-6A.

IT is hereby notified for public information that His Excellency the Governor has consented under the provisions of section 266 of the Local Government Act, 1960-1978, to the transfer by the Geraldton Town Council of Lot 97 on Diagram 56183 being formerly portion of Lot 17 and being portion of the land contained in Certificate of Title Volume 1449, Folio 426 to O. D'Angelo by private treaty.

R. C. PAUST,  
Secretary for Local Government.

## LOCAL GOVERNMENT ACT, 1960-1978.

Shire of Cunderdin.

Transfer of Land.

Department of Local Government,  
Perth, 31st October, 1979.

LG: CD-4-6.

IT is hereby notified for public information that His Excellency the Governor has consented under the provisions of section 266 of the Local Government Act, 1960-1978, to the transfer by the Cunderdin Shire Council of Lot 35, being the land contained in Certificate of Title Volume 450, Folio 199A to the Perth Diocesan Trustees.

R. C. PAUST,  
Secretary for Local Government.

## LOCAL GOVERNMENT ACT, 1960-1978.

Shire of Busselton.

Transfer of Land.

Department of Local Government,  
Perth, 31st October, 1979.

LG: BN-4-6.

IT is hereby notified for public information that His Excellency the Governor has consented under the provisions of section 266 of the Local Government Act, 1960-1978, to the transfer by the Busselton Shire Council of:—

Portion of Sussex Location 5 and being part of Lot 7 on Diagram 1938 being the land contained in Certificate of Title Volume 1045, Folio 692.

Portion of Sussex Location 5 and being Lots 65 and 66 and part of each of Lots 20, 63, 64, 70, 71, 72, 73, 74 and 77 on Plan 610 being the land contained in Certificate of Title Volume 1190, Folio 260,

Portion of Sussex Location 5 the subject of Diagram 10076 being the land contained in Certificate of Title Volume 1051, Folio 77,

Portion of Sussex Location 5 and being part of Lot 60 on Plan 610 being the land contained in Certificate of Title Volume 1045, Folio 919,

Portion of Sussex Location 5 and being part of each of Lots 61 and 62 on Plan 610 being the land contained in Certificate of Title Volume 1089, Folio 878,

Portion of Sussex Location 5 and being part of each of Lots 75 and 76 on Plan 610 being the land contained in Certificate of Title Volume 1020, Folio 934,

Portion of Sussex Location 5 and being Lots 1-5 inclusive and Lots 20-29 inclusive on Plan 4992 being the land contained in Certificate of Title Volume 1049, Folio 849,

Portion of Sussex Location 5 and being part of Lot 78 on Plan 610 being the land contained in Certificate of Title Volume 1018, Folio 414,

Portion of Sussex Location 5 and being Lot 30 on Plan 4992 being the land contained in Certificate of Title Volume 1125, Folio 448,

Portion of Sussex Location 5 and being Lot 19 on Plan 4992 being the land contained in Certificate of Title Volume 1145, Folio 916,

Portion of Sussex Location 5 and being Lot 6 on Plan 4992 being the land contained in Certificate of Title Volume 1071, Folio 721, to the Crown.

R. C. PAUST,  
Secretary for Local Government.

## LOCAL GOVERNMENT ACT, 1960-1978.

Shire of Lake Grace.

Transfer of Land.

Department of Local Government,  
Perth, 31st October, 1979.

LG: LG-4-6B.

IT is hereby notified for public information that His Excellency the Governor has consented under the provisions of section 266 of the Local Government Act, 1960-1978, to the transfer by the Lake Grace Shire Council of portion of Lot 1 being portion of the land contained in Certificate of Title Volume 1474, Folio 045, to the Crown.

R. C. PAUST,  
Secretary for Local Government.

## LOCAL GOVERNMENT ACT, 1960-1978.

Town of Narrogin.

Rating Exemption.

Department of Local Government,  
Perth, 31st October, 1979.

LG: 139/79.

IT is hereby notified for public information that His Excellency the Governor acting pursuant to the provisions of subsection (10) (b) of section 532 of the Local Government Act, 1960-1978, has declared exempt from municipal rates the property on Reserve 17386, Lot 1234 Federal Street, Narrogin.

R. C. PAUST,  
Secretary for Local Government.

## LOCAL GOVERNMENT ACT, 1960-1978.

Shire of Carnarvon.

Overdraft.

Department of Local Government,  
Perth, 31st October, 1979.

LG: C-3-9.

IT is hereby notified for public information that His Excellency the Governor has approved under the provisions of section 600 of the Local Government Act, 1960-1978, of the Carnarvon Shire Council obtaining an additional advance of \$270 000 from a bank by means of a special overdraft for development works associated with the first stage of its Town Planning Scheme No. 6.

R. C. PAUST,  
Secretary for Local Government.

## LOCAL GOVERNMENT ACT, 1960-1978.

City of Canning.

Loan.

Department of Local Government,  
Perth, 31st October, 1979.

LG: CI-3-8.

IT is hereby notified for public information that His Excellency the Governor has approved of the construction of club premises on Reserve 36192 for the Canning Sports Club Inc. being declared a work and undertaking for which money may be borrowed under the provisions of Part XXVI of the Local Government Act, 1960-1978, by the Canning City Council.

R. C. PAUST,  
Secretary for Local Government.

## LOCAL GOVERNMENT ACT, 1960-1978.

Shire of Boulder.

Loan.

Department of Local Government,  
Perth, 31st October, 1979.

LG: BD-3-8.

IT is hereby notified for public information that His Excellency the Governor has approved of the construction of a basketball stadium complex on Reserve 21837 Brookman Street, Kalgoorlie, being declared a work and undertaking for which money may be borrowed under the provisions of Part XXVI of the Local Government Act, 1960-1978, by the Boulder Shire Council.

R. C. PAUST,  
Secretary for Local Government.

## LOCAL GOVERNMENT ACT, 1960-1978.

Town of Kalgoorlie.

Loan.

Department of Local Government,  
Perth, 31st October, 1979.

LG: K-3-8.

IT is hereby notified for public information that His Excellency the Governor has approved of line work, the installation of meters and transformers, the purchase of motor vehicles and the final payment for the purchase of generating equipment being declared a work and undertaking for which money may be borrowed under the provisions of Part XXVI of the Local Government Act, 1960-1978, by the Kalgoorlie Town Council.

R. C. PAUST,  
Secretary for Local Government.

## LOCAL GOVERNMENT ACT, 1960-1978.

Shire of Denmark.

Loan.

Department of Local Government,  
Perth, 31st October, 1979.

LG: DE-3-8.

IT is hereby notified for public information that His Excellency the Governor has approved of clubhouse alteration on Reserve A20403 for the Denmark Bowling Club Inc. being declared a work and undertaking for which money may be borrowed under the provisions of Part XXVI of the Local Government Act, 1960-1978, by the Denmark Shire Council.

R. C. PAUST,  
Secretary for Local Government.

## LOCAL GOVERNMENT ACT, 1960-1978.

Town of Kalgoorlie.

Loan.

Department of Local Government,  
Perth, 31st October, 1979.

LG: K-3-8G.

IT is hereby notified for public information that His Excellency the Governor has approved of the construction of a retirement village at Beverley being declared a work and undertaking for which money may be borrowed under the provisions of Part XXVI of the Local Government Act, 1960-1978, by the Kalgoorlie Town Council.

R. C. PAUST,  
Secretary for Local Government.

## LOCAL GOVERNMENT ACT, 1960-1978.

Shire of Dundas.

Loan.

Department of Local Government,  
Perth, 31st October, 1979.

LG: DS-3-8.

IT is hereby notified for public information that His Excellency the Governor has approved of main extensions, the installation of transformers and minor capital works for the Norseman Electricity Undertaking on behalf of the State Energy Commission being declared a work and undertaking for which money may be borrowed under the provisions of Part XXVI of the Local Government Act, 1960-1978, by the Dundas Shire Council.

R. C. PAUST,  
Secretary for Local Government.

## LOCAL GOVERNMENT ACT, 1960-1978.

Shire of Gingin.

Loan.

Department of Local Government,  
Perth, 31st October, 1979.

LG: GG-3-8.

IT is hereby notified for public information that His Excellency the Governor has approved of the construction of a residence on Lot 66 Lefroy Street, Gingin—

- (i) being declared a work and undertaking for which money may be borrowed under the provisions of Part XXVI of the Local Government Act, 1960-1978; and
- (ii) to be sold under contract of sale to R. Brodie-Hall pursuant to section 514 of that Act by the Gingin Shire Council.

R. C. PAUST,  
Secretary for Local Government.

## LOCAL GOVERNMENT ACT, 1960-1978.

Shire of Beverley.

Loan.

Department of Local Government,  
Perth, 31st October, 1979.

LG: BE-3-8.

IT is hereby notified for public information that His Excellency the Governor has approved of the construction of a retirement village at Beverley being declared a work and undertaking for which money may be borrowed under the provisions of Part XXVI of the Local Government Act, 1960-1978, by the Beverley Shire Council.

R. C. PAUST,  
Secretary for Local Government.

## LOCAL GOVERNMENT ACT, 1960-1978.

Shire of Gingin.

Loan.

Department of Local Government,  
Perth, 31st October, 1979.

LG: GG-3-8B.

IT is hereby notified for public information that His Excellency the Governor has approved of the construction of clubroom facilities on Reserve 28303 being declared a work and undertaking for which money may be borrowed under the provisions of Part XXVI of the Local Government Act, 1960-1978, by the Gingin Shire Council.

R. C. PAUST,  
Secretary for Local Government.

## LOCAL GOVERNMENT ACT, 1960-1978.

Shire of Murray.

Loan.

Department of Local Government,  
Perth, 31st October, 1979.

LG: MY-3-8.

IT is hereby notified for public information that His Excellency the Governor has approved of a contribution to a joint project with the Education Department and the Department for Youth, Sport and Recreation to construct a Hall/Gymnasium on Reserve 24788 being declared a work and undertaking for which money may be borrowed under the provisions of Part XXVI of the Local Government Act, 1960-1978, by the Murray Shire Council.

R. C. PAUST,  
Secretary for Local Government.

## LOCAL GOVERNMENT ACT, 1960-1978.

Shire of Kondinin.

Loan.

Department of Local Government,  
Perth, 31st October, 1979.

LG: KN-3-8.

IT is hereby notified for public information that His Excellency the Governor has approved of the State Energy Commission Contributory Extension Scheme, Merredin No. 9344, being declared a work and undertaking for which money may be borrowed under the provisions of Part XXVI of the Local Government Act, 1960-1978, by the Kondinin Shire Council.

R. C. PAUST,  
Secretary for Local Government.

## LOCAL GOVERNMENT ACT, 1960-1978.

Shire of Rockingham.

Loan.

Department of Local Government,  
Perth, 31st October, 1979.

LG: RK-3-8.

IT is hereby notified for public information that His Excellency the Governor has approved of additions to the Safety Bay Bowling Club Inc. Clubhouse on Lot 72 Penguin Road, Safety Bay, being declared a work and undertaking for which money may be borrowed under the provisions of Part XXVI of the Local Government Act, 1960-1978, by the Rockingham Shire Council.

R. C. PAUST,  
Secretary for Local Government.

## LOCAL GOVERNMENT ACT, 1960-1978.

Shire of Lake Grace.

Loan.

Department of Local Government,  
Perth, 31st October, 1979.

LG: LG-3-8B.

IT is hereby notified for public information that His Excellency the Governor has approved of the construction of a generating building, main extensions, installation of a switchboard and the upgrading of the distribution system being declared a work and undertaking for which money may be borrowed under the provisions of Part XXVI of the Local Government Act, 1960-1978, by the Lake Grace Shire Council.

R. C. PAUST,  
Secretary for Local Government.

## LOCAL GOVERNMENT ACT, 1960-1978.

Shire of Three Springs.

Loan.

Department of Local Government,  
Perth, 31st October, 1979.

LG: TS-3-8.

IT is hereby notified for public information that His Excellency the Governor has approved of the printing and publishing of an historical record of the Shire of Three Springs being declared a work and undertaking for which money may be borrowed under the provisions of Part XXVI of the Local Government Act, 1960-1978, by the Three Springs Shire Council.

R. C. PAUST,  
Secretary for Local Government.

## LOCAL GOVERNMENT ACT, 1960-1978.

Shire of Moora.

Loan.

Department of Local Government,  
Perth, 31st October, 1979.

LG: M-3-8.

IT is hereby notified for public information that His Excellency the Governor has approved of additions to the Watheroo Recreation Ground facilities on Reserve 30131 being declared a work and undertaking for which money may be borrowed under the provisions of Part XXVI of the Local Government Act, 1960-1978, by the Moora Shire Council.

R. C. PAUST,  
Secretary for Local Government.

## LOCAL GOVERNMENT ACT, 1960-1978.

City of Perth.

Cancellation of Rating Exemption.

Department of Local Government,  
Perth, 31st October, 1979.

LG: 1063/69.

HIS Excellency the Governor, in Executive Council, acting pursuant to the provisions of subsection (10)(b) of section 532 of the Local Government Act, 1960-1978, has cancelled the declaration exempting from Municipal Rates—Swan Location 112, Lot 1, Diagram 32908, Certificate of Title Volume 2, Folio 125A and Certificate of Title Volume 1271, Folio 442—Corner of Albert and Kayle Streets, North Perth.

R. C. PAUST,  
Secretary for Local Government.

## LOCAL GOVERNMENT ACT, 1960-1978.

Shire of Wongan-Ballidu.

Acquisition of Land.

Department of Local Government,  
Perth, 31st October, 1979.

LG: WB-4-12.

IT is hereby notified for public information that His Excellency the Governor has approved of a proposal by the Wongan-Ballidu Shire Council to purchase and subdivide Lots 558 to 565 Ellis Street, Wongan Hills, under the provisions of section 514A of the Local Government Act, 1960-1978, for the purpose of re-selling the whole of the land after subdividing it under and in accordance with the Town Planning and Development Act, 1928.

R. C. PAUST,  
Secretary for Local Government.

## LOCAL GOVERNMENT ACT, 1960-1978.

Municipal Elections.

Department of Local Government,  
Perth, 31st October, 1979.

IT is hereby notified, for general information, in accordance with section 129 of the Local Government Act, 1960-1978, that the following persons have been elected Members of the undermentioned Municipalities to fill the vacancies shown in the particulars hereunder:—

Date of Election; Member Elected; Surname; Christian Name; Ward; Occupation; How vacancy occurred: (a) Effluence of time; (b) Resignation; (c) Death; Name of Previous Member; Remarks.

Town of Narrogin.

20/10/79; Hardie, Byron Edwin; —; Farmer; (b);  
Ferguson, D. G.; —.

Shire of Manjimup.

22/10/79; Chamberlain, Frank Derek; Manjimup;  
Business Proprietor; (b); Adams, J. R.;  
Unopposed.R. C. PAUST,  
Secretary for Local Government.

## LOCAL GOVERNMENT ACT, 1960-1978.

City of Belmont.

Bathing Places By-Laws.

IN pursuance of the powers conferred upon it by the abovementioned Act and all powers enabling it, the Council of the abovenamed Municipality hereby records having resolved on the 9th July, 1979, to make and submit for the confirmation of the Governor, the following amendments to the Bathing Places By-laws, as published in the *Government Gazette* on the 25th June, 1920, by revoking the Whole of the By-laws.

Dated this 15th day of September, 1979.

Common Seal of the City of Belmont here-  
unto affixed in the presence of—

[L.S.]

F. W. RAE,  
Mayor.G. SWINTON BRAY,  
Town Clerk.

Recommended—

JUNE CRAIG,  
Minister for Local Government.Approved by His Excellency the Governor in Executive Council this 31st day  
of October, 1979.R. D. DAVIES,  
Clerk of the Council.

## LOCAL GOVERNMENT ACT, 1960-1978.

## CITY OF PERTH ENDOWMENT LANDS ACT, 1920.

By-law No. 43—Buildings on Endowment Lands and Limekilns Estate—  
Amendment.

The Municipality of the City of Perth.

IN pursuance of the powers conferred upon it by the abovementioned Act and of all other powers enabling it the Council of the abovementioned Municipality hereby records having resolved on the 16th day of July, 1979, to make and submit for confirmation by the Governor the following amendment to By-law No. 43:—

1. That Clause 2 be amended by deleting Clause 2 and substituting therefor the following:—

2. Those portions of the Reserve specified in the First Schedule hereto are classified as residential districts.

Subject to Clause 2A of this By-law a person shall not use any land or building in any residential district for any purpose other than that of a dwelling house provided that each of the lots specified in the Fourth Schedule may be used for the purpose of a duplex residence.

2. That a new Clause be added after Clause 2 as follows:—

2A (1) The Council may in its discretion permit, with or without conditions, a person to use a dwelling house in a residential district for the purpose of caring for children during the day for reward.

(2) Where the Council has given permission enabling a dwelling house to be used for the purpose referred to in subclause (1) of this Clause the person to whom that permission has been given shall:

(a) Ensure that no more than five children (including the pre-school children of that person) where all children are over the age of 3 years or four children (including the pre-school children of that person) where any of them is under the age of 3 years are cared for in that house at any one time.

(b) Comply with such conditions as the Council may think fit to impose in granting permission to use the dwelling house for that purpose

Dated this 17th day of August, 1979.

The Common Seal of the City of Perth was hereunto affixed in the presence of—

[L.S.]

F. C. CHANEY,  
Lord Mayor.

G. O. EDWARDS,  
Town Clerk.

Recommended—

JUNE CRAIG,  
Minister for Local Government.

Approved by His Excellency the Governor in Executive Council this 31st day of October, 1979.

R. D. DAVIES,  
Clerk of the Council.

#### LOCAL GOVERNMENT ACT, 1960-1978.

The Municipality of the City of Perth.

By-law No. 64—Town Planning Classification or Zoning By-law for the Land and/or Buildings in the North Perth/Mount Hawthorn/Wembley/Leederville Area being Part of the City of Perth Municipal District—Amendment.

IN pursuance of the powers conferred upon it by the abovementioned Act and of all other powers enabling it the Council of the abovementioned Municipality hereby records having resolved on the 21st day of May, 1979, to make and submit for confirmation by the Governor, the following amendment to By-law No. 64:—

That the following portions of land shown hereunder:—

Portion of Swan Location 782 and being Lot 414 on Plan 1939 and being the whole of the land comprised in Certificate of Title Volume 1227, Folio 428.

Portion of Swan Location 782 and being Lot 415 on Plan 1939 and being the whole of the land comprised in Certificate of Title Volume 944, Folio 163.

Portion of Swan Location 782 and being Lot 416 on Plan 1939 and being the whole of the land comprised in Certificate of Title Volume 954, Folio 160,

be and are hereby excised from the No. 1 Zone classification and reclassified and included in the No. 7 Zone classification and that the North Perth/Mount Hawthorn/Wembley/Leederville Area Zoning Plan No. 64 be and is hereby amended accordingly.

Dated this 22nd day of June, 1979.

The Common Seal of the City of Perth was hereunto attached in the presence of—

[L.S.]

F. C. CHANEY,  
Lord Mayor.

G. O. EDWARDS,  
Town Clerk.

Recommended—

JUNE CRAIG,  
Minister for Local Government.

Approved by His Excellency the Governor in Executive Council this 31st day of October, 1979.

R. D. DAVIES,  
Clerk of the Council.



## LOCAL GOVERNMENT ACT, 1960-1978.

City of Stirling.

The Municipality of the City of Stirling.

By-laws relating to Prevention of Damage to Footpaths.

IN pursuance of the powers conferred upon it by the abovementioned Act and of all other powers enabling the Council of the abovementioned Municipality hereby records having resolved on the 1st day of May, 1979 to make and submit for confirmation by the Governor the following by-laws—

The By-laws of the City of Stirling published in the *Government Gazette* of the 12th May, 1971, and amended from time to time are hereby amended in the following manner—

By-law 275 is amended by deleting the words one hundred dollars at the end of the by-law and substituting two hundred dollars.

Dated the 20th day of September, 1979.

The Common Seal of City of Stirling was here-  
unto affixed by authority of a resolution of  
the Council in the presence of—

[L.S.]

D. L. HOFFMAN,  
Acting Mayor.

H. J. GLOVER,  
Town Clerk.

Recommended—

\_\_\_\_\_  
JUNE CRAIG,  
Minister for Local Government.

Approved by His Excellency the Governor in Executive Council the 31st day  
of October, 1979.

R. D. DAVIES,  
Clerk of Council.

## LOCAL GOVERNMENT ACT, 1960-1978.

The Municipality of the City of Subiaco.

By-Law No. 29.

Parking Facilities.

IN pursuance of the powers conferred upon it by the abovementioned Act and of all other powers enabling it the Council of the abovementioned Municipality hereby records having resolved on the 26th day of June, 1979 to make and submit for confirmation by the Governor the following by-laws—

1. In these by-laws the by-laws published in the *Government Gazette* of the 23rd December, 1971, and amended from time to time are referred to as the principal by-laws.

2. By-law 2 of the principal by-laws is amended as follows:—

(a) by adding the following interpretation after the interpretation  
“by-law”—

“caravan” means a caravan (motor propelled) or a caravan  
(trailer type) as described in the First Schedule to the Traffic Act;

(b) by deleting the interpretation “commercial vehicle” and substituting  
the following—

“commercial vehicle” means a vehicle designed for or used for  
commercial purposes exceeding a load capacity of one tonne or  
a vehicle designed for or used for industrial purposes.

(c) by inserting the following interpretation after the interpretation  
“Traffic Act”—

“trailer” means a vehicle drawn by another vehicle and includes—

(a) a semi-trailer;

(b) a sidecar attachment to a motor cycle; and

(c) a plant trailer as described in the First Schedule to the  
Traffic Act.

3. By-law 36 of the principal by-laws is amended by deleting sub-by-law  
(5) and substituting the following by-law—

“(5) A person shall not park a vehicle on any portion of a street—

(a) for the purpose of effecting repairs to it, other than the mini-  
mum repairs necessary to enable the vehicle to be moved to  
a place other than a road;

(b) if the vehicle is exposed for sale; or

(c) subject to the provisions of these by-laws, where the vehicle is a commercial vehicle, caravan or trailer, for more than four hours consecutively unless a longer period is permitted for vehicles of those classes by a sign."

4. The First Schedule to the principal by-laws is amended by deleting "(iv) Hackett Drive, north of Myers Street" from line 5 of paragraph (a).

5. The Third Schedule to the principal by-laws is amended as follows—

(a) by inserting after item 6 the following item and words and figures under the headings shown hereunder—

"Item No.	By-law	Nature of Offence	Modified Penalty
6A	36(5)(c)	Parking commercial vehicle for more than four hours	\$ 15"

(b) by inserting after item 12 the following item and words and figures under the headings shown hereunder—

"Item No.	By-law	Nature of Offence	Modified Penalty
12A	39(1)(f)	Standing vehicle on or within nine metres of portion of carriageway bounded by traffic island	\$ 15"

Dated the 27th day of June, 1979.

The Common Seal of City of Subiaco was hereunto affixed by authority of a resolution of the Council in the presence of—

[L.S.]

R. V. DIGGINS,  
Mayor.

J. F. R. McGEOUGH,  
Town Clerk.

Recommended—

JUNE CRAIG,  
Minister for Local Government.

Approved by His Excellency the Governor in Executive Council the 31st day of October, 1979.

R. D. DAVIES,  
Clerk of the Council.

#### DOG ACT, 1976-1977.

Town of Cockburn.

By-Law relating to Control of Dogs and relating to Dog Kennels and the Breeding of Dogs.

IN pursuance of the powers conferred upon it by the above mentioned Act the Town of Cockburn hereby records having resolved on the twenty-second day of May, 1979, that its By-Laws relating to the control of dogs and relating to dog kennels and the breeding of dogs published in the *Government Gazette* (No. 34) of the 11th May, 1973, be amended as follows:—

- deleting the date "30th June" in line two of By-Law 23 and substituting in the same place the date "31st October";
- deleting the word "June" in line three of By-Law 24 and substituting in the same place the word "October".

Dated this 21st day of September, 1979.

The Common Seal of the Town of Cockburn was hereto affixed in the presence of—

[L.S.]

D. F. MIGUEL,  
President.

R. W. BROWN,  
Acting Town Clerk.

Recommended—

JUNE CRAIG,  
Minister for Local Government.

Approved by His Excellency the Governor in Executive Council this 31st day of October, 1979.

R. D. DAVIES,  
Clerk of the Council.

## LOCAL GOVERNMENT ACT, 1960-1978.

The Municipality of the Shire of Harvey.

By-Laws Relating to the Management, Use and Letting of  
Council Halls and Buildings.

IN pursuance of the powers conferred upon it by the abovementioned Act, the Council of the abovementioned Municipality hereby records having resolved on the 24th day of July, 1979, to make and submit for confirmation by the Governor, the following by-laws:—

The by-laws of the Shire of Harvey published in the *Government Gazette* on the 21st May, 1968, and amended on the 30th July, 1970, and amended on the 2nd February, 1973, are further amended.

By-law 1 is deleted and substituted by the following:—

By-law 1 Application for the hire of the Harvey Hall, Harvey R.S.L. Hall, Brunswick Hall, and other buildings under the control of Council shall be made to the Council office or appointed Caretaker not less than 24 hours before the hour at which hiring is desired.

By-law 2 is amended by deleting the following:—

Hirings of the Hall and buildings, including furniture and equipment, shall be at rates set out in the schedule hereunder.

Schedules of charges numbered 1, 2, and 3 are deleted.

By-law 4 is deleted.

Dated this 17th day of August, 1979.

The Common Seal of the Shire of Harvey was  
hereto affixed in the presence of—

[L.S.]

D. P. ECKERSLEY,  
President.

L. A. VICARY,  
Shire Clerk.

Recommended—

JUNE CRAIG,  
Minister for Local Government.

Approved by His Excellency the Governor in Executive Council this 31st day  
of October, 1979.

R. D. DAVIES,  
Clerk of the Council.

## LOCAL GOVERNMENT ACT, 1960-1978.

The Municipality of the Shire of Kalamunda.

By-Laws Relating to Public Reserves.

IN pursuance of the powers conferred upon it by the abovementioned Act and of all other powers enabling it the Council of the abovementioned Municipality hereby records having resolved on the 12th day of June, 1978, to make and submit for confirmation by the Governor the following by-laws:—

1. In these by-laws unless the context otherwise requires the following terms have the meanings set against them hereunder respectively:—

“Act” means the Local Government Act, 1960;

“Council” means the Council of the Shire of Kalamunda;

“Form” means a form in the Schedule to these by-laws;

“Member of the Police Force” means a member of the Police Force of Western Australia;

“Public Reserves” means a public reserve vested in, or under the care, control or management of the Shire of Kalamunda, but does not include a road reserve;

“Animal” does not include a dog.

2. A person shall not on a public reserve:—

(a) throw stones or other missiles;

(b) cause a nuisance;

(c) except in a receptacle provided for that purpose deposit any rubbish, utensils, glass or litter;

(d) break any glass, metal, earthenware or utensil;

(e) be in a state of intoxication or under the influence of drugs;

(f) behave in a disorderly manner or create or take part in a disturbance or use foul or indecent language or commit any act of indecency;

(g) drive a vehicle at a speed exceeding that designated in a sign or signs adjacent to the road, driveway or parking area on or in which the vehicle is driven or if there is no sign at a speed exceeding 20 kilometres per hour;

- (h) bet gamble or call the odds or offer to bet or gamble;
  - (i) climb over or upon a fence or gate;
  - (j) unlock or unfasten a gate unless duly authorised to do so;
  - (k) enter any dressing or training room or use any of the lockers unless authorised;
  - (l) destroy damage injure or cause harm to any bird or animal;
  - (m) damage or injure any plant, lawn, flower or tree;
  - (n) cut or damage any soil or turf;
  - (o) climb any tree.
3. A person shall not without the consent of the Council on any public reserve—
- (a) sell or expose for sale any goods ware merchandise or things;
  - (b) play or practise at golf or strike a golf ball unless on land (if any) set aside for that purpose;
  - (c) take part in a procession or demonstration;
  - (d) organise or address a political meeting;
  - (e) use or install a loudspeaker or amplifier;
  - (f) carry a placard or notice;
  - (g) stamp, stencil, affix, construct or erect or cause to be stamped, stencilled, affixed, constructed or erected any signboard, boarding, placard, handbill, notice, advertisement or document whatsoever;
  - (h) light a fire other than in fireplaces provided;
  - (i) camp lodge or tarry overnight or frequent for the purpose of camping, lodging or tarrying overnight;
  - (j) discard, deposit or leave or cause to be discarded deposited or left any material;
  - (k) practice or play in or at any game between opposing teams.
4. (1) Council may set aside a public reserve or portion of a public reserve upon which a person may ride, drive or bring an animal.
- (2) A person shall not drive or ride or bring an animal on any reserve or part thereof that has not been set aside for that purpose pursuant to 4 (1) of this by-law.
- (3) A person shall not ride, drive, exercise, train or race a horse or other animal on a public reserve in a manner so as to create or become a nuisance.
5. (1) Council may set aside a public reserve or portion of a public reserve upon which a person may drive or bring, park or stand a vehicle.
- (2) A person shall not drive or bring, park or stand a vehicle on any reserve or part thereof that has not been set aside for that purpose pursuant to 5 (1) of this by-law.
- (3) A person shall not drive, bring, park or stand a vehicle on any reserve or part thereof that has been set aside pursuant to 5 (1) of this by-law in such a manner as to create or become a nuisance.
6. (1) The Council may set aside or specify a public reserve or a portion of a public reserve on which persons may fly mechanically operated model aeroplanes and may define or limit the hours and days during which such model aeroplanes may be flown.
- (2) A person shall not fly a mechanically operated model aeroplane on a public reserve or portion of a public reserve other than that which has been set aside or specified by the Council pursuant to sub-by-law (1) hereof or at times or on days other than those defined or limited by the Council.
7. (1) The Council may set aside a public reserve or portion of a public reserve as a children's playground.
- (2) The Council may limit the ages of persons who are permitted to use a children's playground and may erect a notice to that effect on the playground.
- (3) A person over the age specified in a notice erected on a playground other than a person having the charge of a child or children in the playground shall not use a playground or interfere with the use of it by a child or children.
8. A person found in a state of intoxication or under the influence of drugs in a public reserve, or behaving in a disorderly manner, or creating or taking part in a disturbance, or using foul or indecent language, or committing an act of indecency therein, may be forthwith removed from the public reserve by the caretaker or by an officer of the Council, or by a member of the Police Force.
9. A person found betting, gambling, or calling the odds, or offering to bet or gamble within a public reserve, may be forthwith removed from the public reserve by the caretaker, or by an officer of the Council, or by any member of the Police Force.
10. A person who does not do a thing which by or under these by-laws he is required or directed to do and a person who does a thing which by or under these by-laws he is prohibited from doing commits an offence.

11. A person who is guilty of an offence against these by-laws is liable to a maximum penalty of \$200.
12. The modified penalty for an offence against sub-by-laws 2 (g) and 5, if dealt with under Section 669D of the Act is \$20.
13. (1) A notice served under sub-section (2) of section 669C of the Act in respect of an offence against these by-laws shall be in or to the effect of Form 1.
- (2) Subject to sub by-law (3) of this by-law an infringement notice served under Section 669D of the Act in respect of an offence against these by-laws shall be in or to the effect of Form 2.
- (3) An infringement notice served under sub-section (2) of Section 669D of the Act in respect of an offence against these by-laws shall be in or to the effect of Form 3.
- (4) A notice sent under sub-section (5) of Section 669D of the Act withdrawing an infringement notice served under that section in respect of an offence against these by-laws shall be in or to the effect of Form 4.

Schedule.

Form 1.

SHIRE OF KALAMUNDA  
PUBLIC RESERVES BY-LAWS.

NOTICE REQUIRING OWNER OF VEHICLE TO IDENTIFY DRIVER.

To ..... Brief No. ....

..... Date .....

the owner of vehicle make ..... Type .....

Plate No. ....

You are hereby notified that it is alleged that on the ..... day of ..... 19..... at about .....

the driver or person in charge of the above vehicle did .....

.....  
in contravention of the provisions of by-law No. ....  
of the Shire of Kalamunda By-laws relating to Public Reserves.

You are hereby required to identify the person who was the driver or person in charge of the above vehicle at the time when the above offence is alleged to have been committed.

Unless within twenty one days after the date of the service of this notice you—

- (a) inform the Shire Clerk of the Shire of Kalamunda or .....

.....  
(designation(s) of authorised officer(s))  
as to the identity and address of the person who was the driver or person in charge of the above vehicle at the time of the above offence; or

- (b) satisfy the Shire Clerk that the vehicle had been stolen or unlawfully taken, or was being unlawfully used, at the time of the above offence.

you will, in the absence of proof to the contrary, be deemed to have committed the above offence and Court proceedings may be instituted against you.

Signature of authorised officer .....

Designation .....

Form 2.

SHIRE OF KALAMUNDA  
PUBLIC RESERVES BY-LAWS.

INFRINGEMENT NOTICE.

To ..... Brief No. ....

..... Date .....

You are hereby notified that it is alleged that on ..... the ..... day of ..... 19.....

Schedule—*continued*

at about ..... you did .....  
.....  
.....

in contravention of the provisions of by-law No. .... of the Shire of Kalamunda By-laws relating to Public Reserves.

The modified penalty prescribed for this offence is \$ .....

If you do not wish to have a complaint of the above offence heard and determined by a Court you may pay the modified penalty within twenty one days after the date of the service of this notice.

Unless payment is made within twenty one days of the date of the service of this notice Court proceedings may be instituted against you.

Payment may be made either by posting this form together with the amount of \$ ..... mentioned above, to the Shire Clerk of the Shire of Kalamunda or by delivering this form and paying that amount at the Municipal Offices at Canning Road Kalamunda between the hours of ..... a.m. and ..... p.m. on Mondays to Fridays.

Signature of authorised officer .....  
Designation .....

Form 3.

SHIRE OF KALAMUNDA  
PUBLIC RESERVES BY-LAWS.  
INFRINGEMENT NOTICE.

To ..... Brief No. ....  
(not to be completed)  
.....  
where notice is attached  
..... Date .....  
to or left in or on vehicle)

the owner of vehicle make ..... Type .....  
Plate No. ....

You are hereby notified that it is alleged that on .....  
the ..... day of ..... 19.....  
at about ..... you did .....

in contravention of the provisions of by-law No. .... of the Shire of Kalamunda By-law relating to Public Reserves.

The modified penalty prescribed for this offence is \$ .....

If you do not wish to have a complaint of the above offence heard and determined by a Court you may pay the modified penalty within twenty-one days after the date of the service of this notice.

Unless within twenty one days after the date of the service of this notice—

- (a) the modified penalty is paid; or
- (b) you—
  - (i) inform the Shire Clerk of the Shire of Kalamunda or .....  
.....  
(designation(s) of authorised officer(s))  
as to the identity and address of the person who was the driver or person in charge of the above vehicle at the time of the above offence; or
  - (ii) satisfy the Shire Clerk that the above vehicle had been stolen or was being unlawfully used at the time of the above offence.

you will, in the absence of proof to the contrary, be deemed to have committed the above offence and Court proceedings may be instituted against you.

Schedule—continued

Payment may be made either by posting this form together with an amount of \$ ..... mentioned above, to the Shire Clerk of the Shire of Kalamunda or by delivering this form and paying that amount at the Municipal Offices at Canning Road Kalamunda between the hours of ..... a.m. and ..... p.m. on Mondays to Fridays.

Signature of authorised officer .....

Designation .....

Name .....

Address .....

Post Code .....

If your name and address do not appear in this notice please complete above to enable a receipt to be forwarded.

Form 4.

SHIRE OF KALAMUNDA  
PUBLIC RESERVES BY-LAWS.

WITHDRAWAL OF INFRINGEMENT NOTICE.

To .....

.....

..... Date .....

Infringement Notice No. .... Date .....

for the alleged offence of .....

.....

..... Modified Penalty .....

is hereby withdrawn.

Signature of authorised officer .....

Designation .....

Dated this 20th day of September, 1979.  
The Common Seal of the Shire of Kalamunda  
was hereunto affixed in the presence of—

[L.S.]

S. P. WILLMOTT,  
Shire President.

E. H. KELLY,  
Shire Clerk.

Recommended—

JUNE CRAIG,  
Minister for Local Government.

Approved by His Excellency the Governor in Executive Council this 31st day of October, 1979.

R. D. DAVIES,  
Clerk of the Council.

LOCAL GOVERNMENT ACT, 1960-1978.

AGRICULTURE AND RELATED RESOURCES PROTECTION ACT, 1976.

The Municipality of the Shire of Kalamunda.

By-laws Relating to Pest Plants.

IN pursuance of the powers conferred upon it by the abovementioned Acts and of all other powers enabling it, the Council of the abovementioned Municipality hereby records having resolved on the 26th day of March, 1979, to make and submit for confirmation by the Governor the following by-laws—

- 1. These by-laws may be cited as the Shire of Kalamunda Pest Plant By-laws, 1979.

- 2. In these by-laws, unless the contrary intention appears—  
 "Council" means council of the municipality of the Shire of Kalamunda;  
 "District" means the district of the council;  
 "Pest plant" means a plant described as a pest plant by by-law 4 of these by-laws.
- 3. These by-laws apply in respect of the district.
- 4. Every plant described in the First Schedule to these by-laws is a pest plant.
- 5. (1) The council may serve on the owner or occupier of private land within the district a duly completed notice in the form of the Second Schedule to these by-laws requiring him to destroy, eradicate or otherwise control any pest plant on that land.  
 (2) A person served with a notice under sub-by-law (1) of this by-law shall comply with that notice within the time and in the manner specified therein.
- 6. Where a person fails to comply with a notice under by-law 5 of these by-laws served upon him the council may—
  - (a) without payment of any compensation in respect thereof, destroy, eradicate or control, as the case may be any pest plant the destruction, eradication or control of which was required by the notice; and
  - (b) recover in a court of competent jurisdiction from the person to whom the notice is directed, the amount of the expense of such destruction, eradication or control.

---

First Schedule.  
 PEST PLANTS.

Common Name	Scientific Name
Blackberry	Rubus fruticosus
African Feather Grass	Pennisetum macroucrum
Watsonia	Watsonia spp.

---

Second Schedule.

Agriculture and Related Resources Protection Act, 1976.  
Shire of Kalamunda Pest Plant By-laws, 1979.

PEST PLANT NOTICE.

No.....

To .....  
(Full names)

of .....  
(Address)

You are hereby given notice under the above by-laws that you are required to  
.....  
(here specify whether required to destroy, eradicate, or otherwise control)

the pest plant—  
.....  
(Common Name) (Scientific Name)

on .....  
(here specify the land)

of which you are the .....  
(owner or occupier)

This notice may be complied with by .....  
(here specify manner)

of achieving destruction, eradication or control)

Such measures shall be commenced not later than .....  
(Date)



Schedule—*continued.*

and shall be completed by .....  
 Upon failure to comply with this notice within the times specified, the council may destroy, eradicate or control, as the case may be, any specified pest plant at your expense, and if necessary recover the same in a court of competent jurisdiction.

Date of service of notice .....

.....  
 Signature of person authorised  
 by the council of the municipality  
 of the Shire of Kalamunda.  
 .....

\_\_\_\_\_

Dated this 1st day of June, 1979.

The Seal of the Municipality of The Shire  
 of Kalamunda was affixed hereto in the  
 presence of—

[L.S.]

P. WILLMOTT,  
 Shire President.

E. H. KELLY,  
 Shire Clerk.

\_\_\_\_\_

Recommended—

JUNE CRAIG,  
 Minister for Local Government.

\_\_\_\_\_

Approved by His Excellency the Governor in Executive Council this 31st day  
 of October, 1979

R. D. DAVIES,  
 Clerk of the Council.

---

LOCAL GOVERNMENT ACT, 1960-1978.

AGRICULTURE AND RELATED RESOURCES PROTECTION ACT, 1976.

The Municipality of the Shire of Katanning.

By-laws Relating to Pest Plants.

IN pursuance of the powers conferred upon it by the abovementioned Acts and of all other powers enabling it, the Council of the abovementioned municipality hereby records having resolved on the twenty-second day of March, 1979, to make and submit for confirmation by the Governor the following By-laws:—

1. These By-laws may be cited as the Shire of Katanning Pest Plant By-laws, 1979.

2. In these By-laws, unless the contrary intention appears—

“Council” means Council of the Municipality of the Shire of Katanning;

“district” means the district of the Council;

“pest plant” means a plant described as a pest plant by By-law 4 of these By-laws.

3. These By-laws apply in respect of the district.

4. Every plant described in the First Schedule to these By-laws is a pest plant.

5. (1) The Council may serve on the owner or occupier of private land within the district a duly completed notice in the form of the Second Schedule to these By-laws requiring him to destroy, eradicate or otherwise control any pest plant on that land.

(2) A person served with a notice under sub-Bylaw (1) of this By-law shall comply with that notice within the time and in the manner specified therein.

6. Where a person fails to comply with a notice under By-law 5 of these By-laws served upon him the Council may—

(a) without payment of any compensation in respect thereof, destroy, eradicate or control, as the case may be any pest plant the destruction, eradication or control of which was required by the notice; and

(b) recover in a court of competent jurisdiction from the person to whom the notice is directed, the amount of the expense of such destruction, eradication or control.

First Schedule.  
PEST PLANTS.

Common Name.	Scientific Name.
Afghan Thistle.	{Solanum hoplopetalum. {Solanum hystrix.
Double Gee.	Emex australis.

Second Schedule.

Agriculture and Related Resources Protection Act, 1976.

Shire of Katanning Pest Plant By-laws, 1979.

PEST PLANT NOTICE.

No.....

to.....  
(Full name)

of.....  
(Address)

You are hereby given notice under the above By-laws that you are required to

.....  
(here specify whether required to destroy, eradicate, or otherwise control)  
the pest plant—

.....  
(Common Name) (Scientific Name)

on.....  
(here specify the land)

of which you are the.....  
(owner or occupier)

This notice may be complied with by.....

.....  
(here specify manner of achieving destruction, eradication or control)

Such measures shall be commenced not later than.....  
(Date)

and shall be completed by.....  
(Date)

Upon failure to comply with this notice within the times specified, the Council may destroy, eradicate or control, as the case may be, any specified pest plant at your expense, and if necessary recover the same in a court of competent jurisdiction.

Date of service of notice.....

Signature of person authorised by the Council of the Municipality of the Shire of Katanning.

Dated this 7th day of May, 1979.

The Seal of the Municipality of the Shire of Katanning was hereunto affixed in the presence of—

[L.S.]

R. ANDERSON,  
President.

T. S. RULAND,  
Shire Clerk.

Recommended—

JUNE CRAIG,  
Minister for Local Government.

Approved by His Excellency the Governor in Executive Council this 31st day of October, 1979.

R. D. DAVIES,  
Clerk of the Council.

## LOCAL GOVERNMENT ACT, 1960-1978.

## Municipality of the Shire of Kondinin.

## By-laws Relating to Fences.

IN pursuance of the powers conferred upon it by the abovementioned Act and of all other powers enabling it the Council of the abovementioned Municipality hereby records having resolved on the 16th day of August, 1979, to make and submit for confirmation by the Governor the following By-laws:—

1. In these By-laws unless the context otherwise requires the following terms shall have the meanings set against them hereunder respectively:

“Council” means the Council of the Municipality of Kondinin;

“dangerous fence” means a fence that is likely to collapse or fall or part of which is likely to fall by reason of faulty design, location, construction, deterioration of materials, damage by termites, decay, changes in ground level or any other cause;

“dividing fence” has the meaning given to it by the Dividing Fences Act, 1961;

“dangerous” in relation to any fence or wall means a fence or wall which is likely to collapse.

2. No person shall commence to erect or erect or re-build construct or re-construct or alter any fence or any hood or pegola forming part of a fence—

- (a) exceeding 1.5 metres in height abutting or within 7.6 metres of a street alignment; or
- (b) exceeding 1.8 metres in height on any lot boundary or adjacent thereto, unless he has lodged with the Council two copies of the plan and specification of a proposed fence and the proposed alterations or reconstructions and unless the Council has approved the said plans and specifications.

3. No person shall—

- (a) erect a fence constructed otherwise than of one or more of the following: brick, concrete, masonry, wrought iron, tubular steel, link mesh, timber, asbestos or other materials approved by the Council;
- (b) in the case of an allotment situated at the intersection of two streets, erect a fence situated at the lot boundary facing the less important of the two streets for a distance of at least 7.6 metres along that street of a design and of materials different from those of the fence along the frontage of the allotment. In the case of a dispute as to which is the less important of the two streets, the decision of the Council shall be final;
- (c) use iron spikes or broken glass on a fence gate or other part of premises or on anything erected on property abutting a street, way, footpath or other public place;
- (d) erect a fence of sheet iron or corrugated iron or use barbed wire on a fence or gate unless the barbed wire is not less than two metres above the ground level immediately thereunder without the written consent of the Council, which consent the Council may in its discretion grant on such terms and conditions as it deems fit;
- (e) erect a dangerous fence on or within three metres of the boundary of a public place.

4. (1) The owner of land on which a fence is erected shall maintain the fence in good condition and in such manner as to prevent it from becoming dangerous, dilapidated, unsightly or prejudicial to the property in or the inhabitants of the neighbourhood.

(2) Where the fence is a dividing fence each of the owners of the adjoining lands is liable to maintain it as required by sub-by-law (1) hereof.

5. The Council may give notice in writing to the owner or to the occupier of any land upon which there exists a fence that has not been maintained in accordance with By-law 4 requiring such owner or occupier to pull down, remove, repair, paint or maintain such fence within the time stipulated in the notice.

6. If an owner or occupier of land who has been given notice pursuant to By-law 5 fails to comply therewith the Council may enter upon such land and maintain the fence and recover the amount of the expenses thereof from the owner in a Court of competent jurisdiction and may prosecute the owner for committing a breach of By-law 4.

7. A person who fails to comply with a notice given to him pursuant to By-law 5 or who does anything which he is prohibited from by these By-laws or who fails to do a thing which he is required or directed to do by these By-laws commits an offence.

8. A fence constructed in accordance with the specifications set out in the schedule hereto is hereby prescribed to be a sufficient fence for the purposes of the Dividing Fences Act, 1961.

9. A person who is guilty of an offence against these By-laws is liable to—
- (a) a maximum penalty of \$200.00;
  - (b) a maximum daily penalty during the breach of \$20.00 per day.

Schedule.

(a) Dividing fence along Front and Side boundaries:—

Across the frontage and for a distance of 7.6 m from the street alignment along a side boundary, the fence shall comprise either brick, concrete, masonry, wrought iron, tubular steel, link mesh or timber, sheeted with pickets, palings, boardings or asbestos, or other materials approved by the Council to a height of not more than 1.5 m.

Thereafter along the side boundary the fence shall be as follows:—

Front corner posts shall be 125 mm x 125 mm x 1.8 m and rear corner posts shall be 125 mm x 125 mm x 2.1 and intermediate posts shall be 125 mm x 75 mm x 2.1 m all spaced at not more than 2.7 m centres.

All posts shall have tops with 38 mm weather and shall be sunk at least 600 mm into the ground.

Corner posts shall be strutted two ways with 100 mm x 50 mm soles and 75 mm x 50 mm struts.

Intermediate posts shall be double yankee strutted with 150 mm x 25 mm x 450 mm struts.

Posts shall be checked for two rows of rails. Rails shall be 75 mm x 50 mm each rail spanning two bays of fencing with joints staggered.

Fence shall be covered with not less than 75 mm x 19 mm x 1.8 m sawn pickets or palings placed not more than 75 mm apart, double nailed to each rail.

All pickets or palings shall be placed not more than 75 mm apart and shall be double nailed to each rail.

(b) Dividing fence along rear boundary:—

Corner posts shall be not less than 125 mm x 125 mm x 2.1 m and intermediate posts shall be not less than 125 mm x 75 mm x 2.1 m spaced at not more than 2.7 m centres.

All posts shall have tops with 38 mm weather and shall be sunk at least 600 mm into the ground.

All corner posts shall be strutted two ways with 100 mm x 50 mm soles and 75 mm struts.

Intermediate posts shall be double yankee strutted with 150 mm x 25 mm x 450 mm struts.

Posts shall be checked for two rows of rails.

Rails shall be not less than 75 mm x 50 mm each rail spanning two bays of fences with joints staggered.

Fence shall be covered with not less than 75 mm x 19 mm x 1.8 m sawn pickets or palings placed not more than 75 mm apart, double nailed to each rail.

(c) Where all or portion of the side boundary of one lot forms all or portion of the rear boundary of another lot, the provisions relating to rear boundaries shall apply to such side boundary or portion thereof.

Dated this 24th day of September, 1979.

The Common Seal of the Shire of Kondinin was hereunto affixed by authority of a resolution of the Council in the presence of—

A. A. SMOKER,  
President.

[L.S.]

M. J. JONES,  
Shire Clerk.

Recommended—

JUNE CRAIG,  
Minister for Local Government.

Approved by His Excellency the Governor in Executive Council this 31st day of October, 1979.

R. D. DAVIES,  
Clerk of the Council.

## LOCAL GOVERNMENT ACT, 1960-1978.

## The Municipality of the Shire of Tambellup.

## Fencing By-laws.

IN pursuance of the powers conferred upon it by the abovementioned Act and all other powers enabling it, the Council of the abovementioned Municipality hereby records having resolved on the 16th day of February, 1978, to make and submit for confirmation by the Governor the following By-laws:—

1. The following By-laws apply within the boundaries of the Town Ward of the Shire of Tambellup.

2. In these By-laws unless the context otherwise requires the following terms shall have the meanings set against them hereunder respectively:—

“Council” means the Council of the Shire of Tambellup.

“Dangerous” in relation to any fence or wall, means a fence that is likely to collapse or fall or part of which is likely to fall by reason of faulty design, location, construction, deterioration of materials, damage by termites, decay, changes in ground level or any other cause.

“Business Zone” means any area zoned as such under the provisions of a Town Planning Scheme of the Shire of Tambellup.

“Dividing Fence” has the meaning given to it by the Dividing Fences Act, 1961.

“Fence” includes a wall and retaining wall.

3. Subject to By-laws 4 and 12 of these By-laws a fence which abuts on a street and any part of a fence which is within 7.6 metres of a street shall not exceed 1.8 metres in height.

4. No person shall—

(a) Erect a fence constructed otherwise than of one or more of the following:—

Brick, concrete, masonry, link mesh, timber, asbestos or other materials approved by the Council;

(b) (i) In the case of an allotment situated at the intersection of two streets, erect a fence situated at the lot boundary facing the less important of the two streets for a distance of at least 7.6 metres along that street of a design and materials different from those of the fence along the frontage of the allotment. In a case of a dispute as to which is the less important of the two streets, the decision of the Council shall be final.

(ii) where a lot of land is located at the corner of two streets erect a fence abutting on either of those streets exceeding .75 metres in height for the first 7.6 metres of its length from such corner.

(c) Use iron spikes or broken glass on a fence, gate or other part of premises or on anything erected on property abutting a street way, footpath or other public places.

(d) Use barbed wire on a fence or gate unless the barbed wire is not less than 1.8 metres above the ground level.

(e) Erect a dangerous fence on or within 3 metres of the boundary of a public place.

5. No person shall use corrugated galvanised iron and flat iron on the construction of any fence.

6. No person shall use secondhand materials in the construction of any fence unless the same are approved by Council.

7. (a) The owner or occupier of land on which a fence is erected shall maintain the fence in good condition and in such a manner as to prevent it from becoming dangerous, dilapidated, unsightly or prejudicial to the property in or the inhabitants of the neighbourhood.

(b) Where the fence is a dividing fence each of the owners or occupiers of the adjoining lands is liable to maintain it as required by sub-law (1) hereof.

8. The Council may give notice in writing to the owner or to the occupier of any land upon which there exists a fence that has not been maintained in accordance with By-law 7 requiring such owner or occupier to pull down, repair, remove, paint or maintain such fence within the time stipulated in the notice.

9. If an owner or occupier of land who has been given notice pursuant to By-law 8 fails to comply therewith the Council may enter upon such land and maintain the fence and recover the amount of expenses thereof from the owner in a Court of competent jurisdiction and may prosecute the owner for committing a breach of By-law 7.

10. A person who fails to comply with a notice given to him pursuant to By-law 9 or who does anything which he is prohibited from by By-laws or who fails to do a thing which he is required or directed to do by these By-laws commits an offence.

11. A fence constructed in accordance with the Specifications set out in the schedule hereto with the exception of that part of the specifications concerning a fence located on the front boundary of a property is hereby prescribed to be a sufficient fence for the purposes of the Dividing Fences Act, 1961.
12. A wire-mesh fence of more than 1.8 metres in height may be erected on land within a business zone with Council approval.
13. A person who is guilty of an offence against these By-laws is liable to:—
- (a) a maximum penalty of \$200.00;
  - (b) a maximum daily penalty during the breach, at \$20.00 per day.

---

Schedule.

(a) Dividing fence along Dividing Side Boundaries and fences along Front and Side Boundaries. Across the frontage and for a distance of 7.6 m from the street alignment along a side boundary, the fence shall comprise either brick, concrete, masonry, link mesh or timber, sheeted with pickets, palings, boardings or asbestos, or other materials approved by the Council, to a height of not more than 1.8 m.

Thereafter along the side boundary the fence shall be as follows:—

Front corner posts shall be 125 mm x 125 mm x 1.8 m and rear posts shall be 125 mm x 125 mm x 2.1 m and intermediate posts shall be 125 x 75 mm x 2.1 m all spaces at no more than 2.7 metres.

All posts shall have tops with 38 mm weather and shall be sunk at least 600 mm into the ground.

Corner posts shall be strutted two ways with 100 mm and 50 mm soles and 75 mm x 50 mm struts.

Intermediate posts shall be double yankee strutted with 150 mm x 25 mm x 450 mm struts.

Posts shall be checked for two rows of rails. Rails shall be 75 mm x 50 mm each rail spanning two bays of fencing with joints staggered.

Fence shall be covered with not less than 75 mm x 19 mm x 1.8 m sawn pickets or palings placed not more than 75 mm apart, double nailed to each rail.

All pickets or palings shall be placed not more than 75 mm apart and shall be double nailed to each rail.

(b) Dividing Fence along Rear Boundary.

Corner posts shall be not less than 125 mm x 125 mm x 2.1 m and intermediate posts shall be not less than 125 mm x 75 mm x 2.1 m spaced at not more than 2.7 metres.

All posts shall have tops with 38 mm weather and shall be sunk at least 600 mm into the ground.

All corner posts shall be strutted two ways with 100 mm x 50 mm soles and 75 mm struts.

Intermediate posts shall be double yankee strutted with 150 mm x 25 mm x 450 mm struts.

Posts shall be checked for two rows of rails.

Rails shall be not less than 75 mm x 50 mm each rail spanning two bays of fences with joints staggered.

Fence shall be covered with not less than 75 mm x 19 mm x 1.8 m sawn pickets or palings placed not more than 75 mm apart, double nailed to each rail.

All pickets or palings shall be placed not more than 75 mm apart and shall be double nailed to each rail.

(c) Where all or portion of the side boundary of one lot forms all or portion of the rear boundary of another lot, the provisions relating to rear boundaries shall apply to such side boundary or portion thereof.

---

Dated the 3rd day of September, 1979.

The Common Seal of the Shire of Tambellup  
was hereunto affixed in the presence of—

[L.S.]

A. C. N. ANDERSON,  
President.

P. DURTANOVICH,  
Shire Clerk.

---

Recommended—

JUNE CRAIG,  
Minister for Local Government.

---

Approved by His Excellency the Governor in Executive Council this 31st day of October, 1979.

R. D. DAVIES,  
Clerk of the Council.

## Schedule—continued

## LOCAL GOVERNMENT ACT, 1960-1978.

The Municipality of the Shire of Waroona.

Adoption of Draft Model By-laws (Extractive Industries) No. 9.

IN pursuance of the powers conferred upon it by the abovementioned Act, the Council of the abovementioned Municipality hereby records having resolved on the 19th day of July, 1979 to adopt such of the Draft Model By-laws published in the *Gazette* of the 8th day of November, 1962, being the whole of the By-laws and the amendments published in the *Gazette* of the 8th day of February, 1965, and the 21st day of June, 1974.

Dated this 13th day of August, 1979.

The common seal of the Shire of Waroona was hereunto affixed in the presence of—

[L.S.]

R. J. CARATTI,  
President.R. T. GOLDING,  
Shire Clerk.

Recommended—

JUNE CRAIG,  
Minister for Local Government.

Approved by His Excellency the Governor in Executive Council this 31st day of October, 1979.

R. D. DAVIES,  
Clerk of the Council.

## CEMETERIES ACT, 1897-1978.

The Municipality of the Shire of Beverley.

By-laws Relating to Public Cemeteries.

IN pursuance of the powers conferred upon it by the abovementioned Act and of all other powers enabling it, the Council of the abovementioned Municipality hereby records having resolved on the 21st day of August, 1979, to make and submit for confirmation of the Governor the following By-laws:—

The By-laws of the Shire of Beverley published in the *Government Gazette* of the 1st August, 1960, and subsequent amendments published in the *Government Gazette* of the 17th March, 1966, 28th November, 1968, 25th January, 1974, and the 4th March, 1977, be amended as follows:—

## Schedule "A".

Beverley Public Cemeteries.

Scale of Fees and Charges Payable to Trustees.

Delete Item 1 (a) and insert:—

1. (a) On application for a "Form of Grant of Right of Burial" for—	\$
Land 2.4 m x 1.2 m	9.00
Land 2.4 m x 2.4 m	16.00
Land 2.4 m x 3.6 m	24.00

Delete Item 1 (b) and insert:—

1. (b) On application for a "Form of Order of Burial" for—	\$
Ordinary Grave	100.00
Grave for any child under 7 years or stillborn	50.00

Delete Items 2, 3, 4 and 5 and insert:—

2. If graves are required to be sunk deeper than 1.8 metres then the—	\$
Cost for each additional 300 mm	20.00
3. Reopening an ordinary grave for each interment or exhumation—	\$
(a) Ordinary	100.00
Of a child under 7 years of age or stillborn	50.00
Where removing of kerbing, tiles, grass etc., is necessary, according to time required per man hour at	7.00
(b) Any brick grave	100.00
(c) Any vault, according to work required from	100.00
4. Extra charges for—	
(a) Interment without due notice under By-law 10	20.00
(b) Interment not in usual hours as prescribed by By-law 17	50.00
(c) Exhumations	100.00

SCHEDULE "A"—*continued.*

	\$
5. Miscellaneous charges—	
Permission to erect a Headstone and/or kerbing .....	5.00
Permission to erect a Monument .....	5.00
Permission to erect any Nameplate .....	5.00
Registration of "Transfer of Form of Grant of Right of Burial" .....	1.00
Copy of "Grant of Right of Burial" .....	1.00
Grave Number plate .....	5.00
Attending grave when required by Grantee .....	20.00
Making search in Register .....	2.50
Copy of By-laws .....	1.00

Dated this 28th day of August, 1979.

The Common Seal of the Shire of Beverley was hereby affixed by authority of a resolution of the Council in the presence of—

[L.S.]

G. L. KILPATRICK,  
President.

D. J. CUNNINGHAM,  
Shire Clerk.

Recommended—

JUNE CRAIG,  
Minister for Local Government.

Approved by His Excellency the Governor in Executive Council this 31st day of October, 1979.

R. D. DAVIES,  
Clerk of the Council.

## CEMETERIES ACT, 1897-1978.

The Municipality of the Shire of Bridgetown-Greenbushes.

By-laws Relating to the Greenbushes Public Cemetery (Reserve 10819).

IN pursuance of the powers conferred upon it by the abovementioned Act and of all other powers enabling it the Council of the abovementioned municipality as trustees of the Greenbushes Cemetery hereby records having resolved on the 16th day of March, 1979, to make and submit for confirmation by the Governor the following by-laws:—

The by-laws published in the *Government Gazette* of the 26th November, 1976 are amended by deleting Schedule A and inserting in lieu thereof a new Schedule A as follows:—

## Schedule A.

Greenbushes Public Cemetery.

## SCALE OF FEES AND CHARGES PAYABLE TO THE COUNCIL.

1. On application for a "Form of Grant of Right of Burial" for—	\$
(a) Land 2.4 metres x 1.2 metres where directed by Council .....	14.00
Land 2.4 metres x 2.4 metres where directed by Council .....	28.00
Land 2.4 metres x 3.7 metres where directed by Council .....	42.00
Land 2.4 metres x 1.2 metres selected by applicant .....	17.00
Land 2.4 metres x 2.4 metres selected by applicant .....	34.00
Land 2.4 metres x 3.7 metres selected by applicant .....	50.00
(b) Sinking Fees—on application for a "Form of Order of Burial" for—	
Ordinary grave for an adult .....	35.00
Grave for any child under seven years of age .....	17.00
Grave for any stillborn child .....	10.00
2. If graves are required to be sunk deeper than 1.8 metres the following charges shall be payable—	
First additional 0.3 metre .....	4.00
Second additional 0.3 metre .....	7.00
Third additional 0.3 metre .....	10.00
and so on in proportion for each additional metre.	
3. Re-opening Fees: Re-opening an ordinary grave for each interment or exhumation—	
(a) Ordinary grave for an adult .....	35.00
Of a child under seven years of age .....	17.00
Of a stillborn child .....	10.00
Where removal of kerbing, tiles, grass etc., is necessary according to time required—per man hour at .....	6.00



SCHEDULE "A"—*continued.*

	\$
(b) Any brick grave .....	35.00
(c) Any vault, according to work required, from .....	35.00
4. Extra Charges for—	
(a) Interment without due notice under By-law 5 .....	14.00
(b) Interment not in usual hours as prescribed by By-law 11 and 12, Monday to Friday .....	7.00
Saturdays, Sundays and public holidays .....	14.00
(c) Late arrival at Cemetery gates under By-law 13 .....	7.00
(d) Exhumations .....	21.00
5. Miscellaneous charges—	
Permission to erect a headstone and/or kerbing .....	6.00
Permission to erect a monument .....	8.00
Permission to erect any nameplate .....	1.00
Registration of "Transfer of Form of Grant of Right of Burial" .....	.25
Copy of "Grant of Right of Burial" .....	.50
Grave number plate .....	4.00
Undertaker's annual licence fee .....	14.00
Undertaker's single licence fee for one interment .....	3.00
Making a search in register .....	.10
Copy of by-laws .....	.50
Permission to construct a brick grave .....	14.00
Permission to construct a vault .....	14.00
Interment of Ashes .....	14.00
Grave dressers licence .....	7.00

Dated this 19th day of April, 1979.

The Common Seal of the Shire of Bridgetown-Greenbushes was hereunto affixed in the presence of—

[L.S.]

W. L. H. DOUST,  
President.

ERIC MOLYNEUX,  
Shire Clerk.

Recommended—

JUNE CRAIG,  
Minister for Local Government.

Approved by His Excellency the Governor in Executive Council this 31st day of October, 1979.

R. D. DAVIES,  
Clerk of the Council.

FACTORIES AND SHOPS ACT, 1963  
(AS AMENDED).

**NOTICE.**

(Section 92.)

I, RAYMOND JAMES O'CONNOR, Minister for Labour and Industry, acting under the provisions of subsection (5) (a) of section 92 of the Factories and Shops Act, 1963-1978, do hereby vary the notice published in the *Government Gazette* on 14th September, 1979 by deleting the name of the shop listed in that notice in respect of the dates mentioned under the Zone and Roster specified in the First Schedule to this notice and by adding to that notice the name of the shop and the Zone and Roster specified in the Second Schedule to this notice.

Dated this 2nd day of November, 1979.

R. J. O'CONNOR,  
Minister for Labour and Industry.

First Schedule.

SHOPS IN ZONE No. 3—MIDLAND ZONE.

(ii) WEEKEND ROSTER.

Saturday—1 p.m. to 12 midnight.

Sunday—7 a.m. to 12 midnight.

10th and 11th November, 1979—

Dunning's Ampol Service Centre, Great Eastern Highway, Sawyers Valley.

Second Schedule.

SHOPS IN ZONE No. 3—MIDLAND ZONE.

(ii) WEEKEND ROSTER.

Saturday—1 p.m. to 12 midnight.

Sunday—7 a.m. to 12 midnight.

10th and 11th November, 1979—

Mundaring Motors, Great Eastern Highway,  
Mundaring.

FACTORIES AND SHOPS ACT, 1963  
(AS AMENDED).

**NOTICE.**

(Section 92.)

I, RAYMOND JAMES O'CONNOR, Minister for Labour and Industry, acting under the provisions of subsection (5) (a) of section 92 of the Factories and Shops Act, 1963-1978, do hereby vary the notice published in the *Government Gazette* on 20th June, 1979 by deleting the name of the shop listed in that notice in respect of the dates mentioned under the Zone and Roster specified in the First Schedule to this notice and by adding to that notice the name of the shop and the Zone and Roster specified in the Second Schedule to this notice.

Dated this 2nd day of November, 1979.

R. J. O'CONNOR,  
Minister for Labour and Industry.

## First Schedule.

## SHOPS IN ZONE No. 3—MIDLAND ZONE.

## (i) WEEKDAY NIGHT ROSTER.

Monday to Friday—6 p.m. to 12 midnight.

14th to 18th January, 1980—

Dunning's Ampol Service Centre, Great Eastern Highway, Sawyer's Valley.

## Second Schedule.

## SHOPS IN ZONE No. 3—MIDLAND ZONE.

## (i) WEEKDAY NIGHT ROSTER.

Monday to Friday—6 p.m. to 12 midnight.

14th to 18th January, 1980—

The Begonia, Corner Great Eastern Highway and Coppen Road, Mundaring.

## PLANT DISEASES ACT, 1914-1978.

Department of Agriculture,  
South Perth, 9th November, 1979.

Agric. 261/63.

I, THE UNDERSIGNED MINISTER FOR AGRICULTURE, being the Minister charged with the administration of the Plant Diseases Act, 1914-1978, acting in the exercise of the power on this behalf conferred upon me by Regulation 5A of the Compulsory Fruit Fly Baiting Regulations, do hereby appoint John Percival Marshall, Pingelly as a member of the Pingelly Compulsory Fruit Fly Baiting Scheme Committee to fill the vacancy caused by the resignation of J. Munro.

R. C. OLD,  
Minister for Agriculture.

STOCK DISEASES (REGULATIONS) ACT,  
1969-1978.STOCK (BRANDS AND MOVEMENT) ACT,  
1970-1972.

## AGRICULTURAL PRODUCTS ACT, 1929-1974.

VETERINARY PREPARATIONS AND ANIMAL  
FEEDING STUFFS ACT, 1976.AGRICULTURE AND RELATED RESOURCES  
PROTECTION ACT, 1976.Department of Agriculture,  
South Perth, 31st October, 1979.

Agric. 1006/73.

HIS Excellency the Governor in Executive Council has been pleased to appoint William John Trend as an Inspector pursuant to the Stock Diseases (Regulations) Act, 1969-1978, Stock (Brands and Movement) Act, 1970-1972, Agricultural Products Act, 1929-1974, Veterinary Preparations and Animal Feeding Stuffs Act, 1976, and the Agriculture and Related Resources Protection Act, 1976.

E. N. FITZPATRICK,  
Director of Agriculture.

AGRICULTURE AND RELATED RESOURCES  
PROTECTION ACT, 1976-1978.Agriculture Protection Board,  
South Perth, 1st November, 1979.

THE Agriculture Protection Board, acting pursuant to sections 35 and 36 of the Agriculture and Related Resources Protection Act, 1976-1978, hereby declares Paterson's Curse (*Echium plantagineum*) Cape Tulip (*Homeria breyiana* and *H. miniata*) Variegated Thistle (*Silybum marianum Gaertn.*) Cotton Bush (*Gomphocarpus fruticosus*) Arum Lily (*Zantedeschia aethiopica Spreng.*) and Blackberry (*Rubus fruticosus L.*) to be declared plants in those portions of the State constituted as the Harvey Region by declaration made under section 13 of the said Act and assigns them to categories P1 and P2 on all lands except those shown in the Schedule herebelow, upon which they shall be assigned to Categories P1 and P3.

## Schedule.

Paterson's Curse (*Echium plantagineum*)—

Lots A18, A36, A37, 51, 52, 57, 54 of Cockburn Location 16.

Cockburn Locations 263, 237, 238, 546.

Lots 85, 86, 87, 88, 89, 90, 91, 92, 93, 94, 95, 96, 97, 98, 99, 100 of Murray Location 1.

Murray Locations 545, 716, 387, 355, 321.

Cape Tulip (*Homeria breyiana* and *H. miniata*)—  
Part Lot 78 of Cockburn Location 16.

Cockburn Locations 173, 174, 175, 176, 180, 181, 182, 191, 192, 193, 194, 34, 394, 395, 396, 805, 162, 369, 811, 138, 370.

Wellington Locations 4238, 1208, 945, 528, 1001, 853, 4201, 907, 2281, 224, 173, 2606.

Variegated Thistle (*Silybum marianum Gaertn.*)—  
Lots 28, 29, 30 of Wellington Location 50.

Lots 13, 15, 39, 40, 25, 1, 34, 35, 36, 3 of Wellington Location 1.

Wellington Locations 688, 3233, 3232, 3337, 3218, 2979.

Cotton Bush (*Gomphocarpus fruticosus*)—

Lots 1, 2, 8, 9, 3, 11, 12, 29, 25, 34, 35, 36 of Wellington Location 1.

Wellington Location 5.

Arum Lily (*Zantedeschia aethiopica Spreng.*)—

Wellington Locations 17, 20, 48 and all of that area bounded by the Old Coast Road and the Scenic Drive adjacent to the Leschenault Inlet.

Blackberry (*Rubus fruticosus L.*)—

Murray Locations 163, 612, 1119, 1120, 1121, 1122, 363, 461, Part of Murray Location 392, 9, 905, 892, 906, Part of Murray Location 518.

Lots 2, 3, 4, 5, 6, 7, 10, 11, 12, 17, 18, 19, 21, 22, 35, 37, 48 of Wellington Location 1.

Lots 2, 3 of Wellington Location 50.

Wellington Locations 1839, 3939, 207, 1522, Part of Wellington Location 51, Part of Wellington Location 56.

Passed by resolution of the Agriculture Protection Board at the ordinary meeting of the said Board held on 23rd October, 1979.

E. N. FITZPATRICK,  
Chairman.

AGRICULTURE AND RELATED RESOURCES  
PROTECTION ACT, 1976-1978.Agriculture Protection Board,  
South Perth, 1st November, 1979.

PURSUANT to section 37 of the Agriculture and Related Resources Protection Act, 1976-1978, the Agriculture Protection Board hereby lists the classes or plants that are for the time being the subject of a declaration made under section 35 of that Act, together with the matters specified pursuant to subsection (2) of that section in relation to each class:

Aquarium plants; P1; Whole State of W.A.

Plants of any class used or grown in aquariums unless they are plants that are on premises for the time being accredited by the Chief Agriculture Protection Officer as premises free from any snails capable of acting as intermediate hosts for the FLUKE *Fasciola hepatica*, or are in the course of being moved from such premises.

Aquatic weeds:

Alligator weed (*Alternanthera philoxeroides*);  
P1, P2; Whole State of W.A.Arrowhead (*Sagittaria montevidensis*); P1, P2;  
Whole State of W.A.Elodea (*Elodea canadensis*); P1, P2; Whole  
State of W.A.Lagarosiphon (*Lagarosiphon major*); P1, P2;  
Whole State of W.A.

- Leafy Elodea (*Egeria densa*); P1, P2; Whole State of W.A.
- Sagittaria (*Sagittaria graminea*); P1, P2; Whole State of W.A.
- Salvinia, (*Salvinia molesta*); P1, P2; Whole State of W.A.
- Water hyacinth (*Eichhornia crassipes*); P1, P2; Whole State of W.A.
- Water lettuce (*Pistia stratiotes*); P1, P2; Whole State of W.A.
- Apple of sodom (*Solanum sodomaeum*); P1, P3; Municipal districts of Serpentine-Jarrahdale, Murray, Mandurah, Waroona, Harvey, Collie, Dardanup, Capel, Donnybrook-Balingup, Busselton, Augusta-Margaret River, Boyup Brook, Bridgetown-Greenbushes, Nannup and Manjimup and the City of Bunbury.
- Artichoke thistle (*Cynara cardunculus*); P1, P2; Whole State of W.A.
- Arum lily (*Zantedeschia aethiopica*); P1, P2; Municipal districts of Albany, Plantagenet, Denmark, Manjimup, Nannup, Bridgetown-Greenbushes, Boyup Brook, Dardanup, Collie, Capel, Donnybrook-Balingup and Augusta-Margaret River and the City of Bunbury.
- P1, P3; Municipal districts of Busselton, Harvey and Waroona.
- P1, P4; Town of Albany.
- African thistle (Augusta thistle) (*Berkheya rigida*); P1, P2; Whole State of W.A.
- Bathurst burr (*Xanthium spinosum*); P1; Whole State of W.A.
- P2; All Municipal districts except the Shires of Boulder and Coolgardie and the Town of Kalgoorlie.
- P3; Municipal districts of Boulder and Coolgardie and the Town of Kalgoorlie.
- Blackberry (*Rubus fruticosus agg.*); P1, P2; Municipal districts of Murray, Waroona, Harvey, Collie, Dardanup, Capel, Donnybrook-Balingup, Busselton, Augusta-Margaret River, Boyup Brook, Bridgetown-Greenbushes, Nannup, Manjimup, Plantagenet, Denmark and Albany; and the Town of Albany and City of Bunbury.
- Calotrope (*Calotropis procera*); P1, P4; All Municipal districts in that portion of the State of W.A. North of the 26th parallel of latitude.
- Caltrop (*Tribulus terrestris*); P1; All that portion of the State of W.A. South of the 26th parallel of latitude, except the municipal districts of Northampton, Chapman Valley, Greenough, Mullewa, Irwin, Mingenew, Morawa, Three Springs, Carnamah, Perenjori, Coorow, Cunderdin, Tammin, Kellerberrin, Wyalkatchem, Trayning, Koorda, Mt. Marshall, Mukinbudin, Nungarin, Westonia, Yilgarn, Merredin, Bruce Rock, Narembeen and the Town of Geraldton.
- P2; Municipal districts of Waroona, Harvey, Collie, Dardanup, Capel, Donnybrook-Balingup, Busselton, Augusta-Margaret River, Boyup Brook, Bridgetown-Greenbushes, Nannup, Manjimup, Corrigin, Pingelly, Cuballing, Wickepin, Narrogin, West Arthur, Wagin, Dumbleyung, Woodanilling, Katanning, Broomehill, Kojonup, West Arthur, Wagin, Dumbleyung, Woodanilling, Katanning, Broomehill, Kojonup, Tambellup, Cranbrook, Plantagenet, Denmark, Albany, Kondinin, Kulin, Lake Grace, Kent, Ravenshorpe, Gnowangerup and Esperance, and the Towns of Albany and Narrogin, the City of Bunbury and all alienated land in the Shire of Dundas within 50 kilometres from any point on the Kalgoorlie-Esperance railway line between the southern boundary of the Shire of Dundas and the 175 kilometre peg of that railway line.
- P3; Municipal districts of Dalwallinu, Moora, Dandaragan, Wongan-Ballidu, Victoria Plains, Gingin, Chittering, Toodyay, Goomalling, Northam, York, Beverley, Quairading, Brookton, Wandering, Boddington,
- Williams, Dowerin, Serpentine-Jarrahdale, Murray, Mandurah, Wanneroo, Swan, Mundaring, Kalamunda, Kwinana and Rockingham; all Shires, Towns and Cities in the Perth metropolitan area and the Town of Northam.
- P4; (a) all land in the Eastern land division South of the 26th parallel of latitude except for the Shires of Westonia and Yilgarn, and those portions of the Shires of Merredin, Mullewa and Perenjori in that division.
- (b) All land in the Eucla division except the Shire of Esperance and those portions of the Shires of Ravensthorpe, Lake Grace, Kondinin and Narembeen and all alienated land in the Shire of Dundas within 50 kilometres from any point on the Kalgoorlie-Esperance railway line between the southern boundary of the Shire of Dundas and the 175 kilometre peg of that railway line in that division.
- Camelthorn (*Alhagi pseudalhagi*); P1, P2; Whole of the State of W.A.
- Cape tulip (*Homeria breyniana*) (One-leaf), (*Homeria miniata*) (Two-leaf); P1; Whole State of W.A.
- P2; All Municipal districts and Towns except the Shires of Northam, York, Beverley, Brookton, Cooroina, Pingelly, Cuballing, Wickepin, Wandering, Boddington, Williams, Narrogin, Wagin, West Arthur, Wanneroo, Swan, Mundaring, Kalamunda, Kwinana and Rockingham; and the Towns of Northam and Narrogin and all Shires, Towns and Cities in the Perth metropolitan area.
- P3; Municipal districts of Northam, York, Beverley, Brookton, Corrigin, Pingelly, Cuballing, Wickepin, Wandering, Boddington, Williams, Narrogin, Wagin, West Arthur, Wanneroo, Swan, Mundaring, Kalamunda, Kwinana and Rockingham; and the Town of Northam, Narrogin and Armadale.
- P4; All Shires, Towns and Cities in the Perth metropolitan area.
- Common heliotrope (*Heliotropium europaeum*); P1; All that portion of the State of W.A. South of the 26th parallel of latitude.
- P2; Municipal districts of Northampton, Chapman Valley, Mullewa, Greenough, Irwin, Mingenew, Morawa, Three Springs, Carnamah, Perenjori, Coorow, Dalwallinu, Moora, Dandaragan, Wongan-Ballidu, Victoria Plains, Gingin, Chittering, Toodyay, Goomalling, Northam, York, Beverley, Quairading, Cunderdin, Tammin, Kellerberrin, Dowerin, Wyalkatchem, Trayning, Koorda, Mt. Marshall, Mukinbudin, Nungarin, Westonia, Yilgarn, Merredin, Bruce Rock, Narembeen, Brookton, Wandering, Boddington, Corrigin, Pingelly, Cuballing, Wickepin, Narrogin, Williams, West Arthur, Wagin, Dumbleyung, Woodanilling, Katanning, Broomehill, Kojonup, Tambellup, Cranbrook, Plantagenet, Denmark, Albany, Kondinin, Kulin, Lake Grace, Ravenshorpe, Esperance, Serpentine-Jarrahdale, Murray, Mandurah, Waroona, Harvey, Collie, Dardanup, Capel, Donnybrook-Balingup, Busselton, Augusta-Margaret River, Boyup Brook, Bridgetown-Greenbushes, Nannup, Manjimup, Wanneroo, Swan, Mundaring, Kalamunda, Kwinana and Rockingham; all Shires, Towns and Cities in the Perth metropolitan area; and the Towns of Geraldton, Northam, Narrogin and Albany, the City of Bunbury and all alienated land in the Shire of Dundas within 50 kilometres from any point on the Kalgoorlie-Esperance railway line between the southern boundary of the Shire of Dundas and the 175 kilometre peg of that railway line.

- P3; Municipal districts of Kent and Gnowangerup.
- P4; (a) All land in the Eastern land division South of the 26th parallel of latitude except for the Shires of Westonia and Yilgarn and those portions of the Shires of Merredin, Mullewa and Perenjori in that division.  
(b) All land in the Eucla division except the Shire of Esperance and those portions of the Shires of Ravensthorpe, Lake Grace, Kondinin and Narembeen and except all alienated land in the Shire of Dundas within 50 kilometres from any point on the Kalgoorlie-Esperance railway line between the southern boundary of the Shire of Dundas and the 175 kilometre peg of that railway line.
- Dock (*Rumex obtusifolius* (Broadleaf), *Rumex conglomeratus* (Clustered), *Rumex crispus* (Curled), *Rumex pulcher* (Fiddle), *Rumex brownii* (Swamp)); P1, P2; Municipal districts of Morawa, Three Springs, Perenjori, Carnamah and Coorow.
- Doublegee (*Emex australia*); P1, P3; Municipal districts of Dardanup, Capel, Donnybrook-Balingup, Busselton, Augusta-Margaret River, Kent, Gnowangerup and Ravensthorpe.
- P5; In railway yards and sale yards in the Municipal districts of Northampton, Chapman Valley, Greenough, Mullewa, Mingenew, Irwin, Morawa, Three Springs, Perenjori, Carnamah, Coorow, Moora, Dalwallinu, Wongan-Ballidu, Victoria Plains, Gingin, Chittering and the Geraldton Town Council.
- Doveweed (*Eremocarpus setiger*); P1, P2; Whole State of W.A.
- Field bindweed (*Convolvulus arvensis*); P1, P2; Whole State of W.A.
- Geraldton carnation weed (*Euphorbia terracina*); P1, P2; All Municipal districts and Towns in the State of W.A. except the Shires of Northampton, Chapman Valley, Greenough, Mullewa, Irwin, Mingenew, Morawa, Three Springs, Carnamah, Perenjori, Coorow, Dalwallinu, Moora, Dandaragan, Wongan-Ballidu, Victoria Plains, Gingin, Chittering, Kwinana and Rockingham and the Town of Geraldton and all Shires, Towns and Cities in the Perth metropolitan area.
- P1, P3; Municipal districts of Kwinana and Rockingham; and all Shires, Towns and Cities in the Perth metropolitan area.
- Gorse (*Ulex europaeus*); P1, P2; Whole State of W.A.
- Gorteria (*Gorteria personata*); P1, P2; Whole State of W.A.
- Harrisia cactus (*Eriocereus martinii*); P1, P2; Municipal districts of Port Hedland, East Pilbara, Roebourne and West Pilbara.
- Hoary cress (*Cardaria draba*); P1, P2; Whole State of W.A.
- Horehound (*Marrubium vulgare*); P1; Whole State of W.A.  
P2; All Municipal districts, Towns and Cities except the Shire of Ravensthorpe.  
P3; Municipal district of Ravensthorpe.
- Mesquites (*Genus prosopis*); P1, P2; Whole State of W.A.
- Mexican poppy (*Argemone mexicana*); P1; Whole State of W.A.  
P2; All Municipal districts, Towns and Cities except the Shires of Port Hedland, East Pilbara, Roebourne and West Pilbara.  
P3; Municipal districts of Port Hedland, East Pilbara, Roebourne and West Pilbara.
- Mintweed (*Salvia reflexa*); P1, P2; Municipal districts of Sandstone, Wiluna, Leonora, Laver-ton, Menzies, Boulder, Coolgardie and the Town of Kalgoorlie and pastoral areas of the Shire of Dundas.
- Narrowleaf cotton bush (*Gomphocarpus fruticosus*); P1, P2; Whole State of W.A.
- Noogoora burr (*Xanthium occidentale*, *Xanthium cavanillesii*, *Xanthium italicum*, *Xanthium orientale*); P1, P2; Whole State of W.A.
- Parkinsonia (*Parkinsonia aculeata*); P1, P2; All Municipal districts in that portion of the State of W.A. North of the 26 parallel of latitude.
- Paterson's curse (*Echium plantagineum*); P1; All that portion of the State of W.A. South of the 26th parallel of latitude.
- P2; Municipal districts of Waroona, Harvey, Collie, Dardanup, Capel, Donnybrook-Balingup, Busselton, Augusta-Margaret River, Boyup Brook, Bridgetown-Greenbushes, Nannup, Manjimup, Plantagenet, Denmark, Albany, Ravensthorpe and Esperance; and all alienated land in the Shire of Dundas within 50 kilometres from any point on the Kalgoorlie-Esperance railway line between the southern boundary of the Shire of Dundas and the 175 kilometre peg of that railway line, and the Town of Albany and the City of Bunbury.
- P3; Municipal districts of Mullewa, Irwin, Morawa, Carnamah, Coorow, Dalwallinu, Moora, Dandaragan, Wongan-Ballidu, Gingin, Chittering, Serpentine-Jarrahdale, Murray, Mandurah, Brookton, Corrigin, Pingelly, Wandering, Boddington, Williams, Cuballing, Wickiepin, Narrogin, Dumbleyung, Wagin, West Arthur, Woodanilling, Katanning, Broomehill, Kojonup, Tambellup, Cranbrook, Kondinin, Kulin, Lake Grace, Kent and Gnowangerup and the Town of Narrogin.
- P4; Municipal districts of Goomalling, York, Beverley, Quairading, Dowerin, Wyalkatchem, Tammin, Kellerberrin, Nungarin, Westonia, Yilgarn, Merredin, Bruce Rock, Narembeen, Northampton, Chapman Valley, Greenough, Mingenew, Three Springs, Perenjori, Victoria Plains, Toodyay, Northam, Cunderdin, Koorda, Mt. Marshall, Trayning, Mukinbudin, Wanneroo, Swan, Mundaring, Kalamunda, Kwinana and Rockingham; and all Shires, Towns and Cities in the Perth metropolitan area and the Towns of Geraldton and Northam; and  
(a) all land in the Eastern land division South of the 26th parallel of latitude except for the Shires of Westonia and Yilgarn and those portions of the Shire of Merredin, Mullewa and Perenjori in that division;  
(b) all land in the Eucla division except the Shire of Esperance and those portions of the Shires of Ravensthorpe, Lake Grace, Kondinin and Narembeen in that division and except all alienated land in the Shire of Dundas within 50 kilometres from any point on the Kalgoorlie-Esperance railway line between the southern boundary of the Shire of Dundas and the 175 kilometre peg of that railway line.
- Pennyroyal (*Mentha pulegium*); P1, P2; Municipal districts of Tambellup, Albany, Cranbrook, Plantagenet, and the Town of Albany.
- P1, P4; Municipal district of Denmark and the South Perup Ward of the Shire of Manjimup.
- Perennial thistle (Canada thistle) (*Cirsium arvense*); P1, P2; Whole State of W.A.
- Prickly pear (*Opuntia* spp.); P1, P2; All Municipal districts in that portion of the State of W.A. North of the 26th parallel of latitude.
- Ragwort (*Senecio jacobaea*); P1, P2; Whole State of W.A.
- Saffron thistle (*Carthamus lanatus*); P1; Whole State of W.A.
- P2; Municipal districts of Northampton (except that portion north of the Murchison River), Irwin, Carnamah, Coorow, Dalwallinu, Dandaragan, Moora (except for Melbourne Locations 3485, 3490, 3493), Wongan-Ballidu, Victoria Plains, Gingin,

Chittering, Goomalling, Toodyay, Northam, York, Beverley, Quairading, Cunderdin, Tammin, Kellerberrin (except for locations 7416, 7703, 16508, 7868, 9098, 8206, 9099, 16416, 16417, 7574, 7561, 7235, and 8875), Dowerin, Wyalkatchem, Trayning, Koorda, Mt Marshall, Mukinbudin, Westonia, Nun-garin, Merredin, Bruce Rock, Naremben, Serpentine-Jarrahdale, Murray, Mandurah, Waroona, Harvey, Collie, Dardanup, Donnybrook-Balingup, Capel, Busselton, Augusta-Margaret River, Boyup Brook, Bridgetown-Greenbushes, Nannup, Man-jimup, Brookton, Corrigin, Pingelly, Wan-dering, Boddington, Williams, Cuballing, Wickepin, Narrogin, Dumbleyung, Wagin, West Arthur, Woodanilling, Katanning, Broomehill, Kojonup, Tambellup, Cran-brook, Plantagenet, Denmark, Albany, Kondinin, Kulin, Lake Grace, Kent, Gno-wangerup, Ravensthorpe (except all land inside a 24 kilometre radius from the centre of the Ravensthorpe townsite), Esperance (except all land inside a 20 kilometre radius from the Grasspatch townsite) and all alienated land in the Shire of Dundas within 50 kilometres from any point on the Kalgoorlie-Esperance railway line between the southern bound-ary of the Shire of Dundas and the 175 kilometre peg of that railway line and the Shires of Wanneroo, Swan, Mundaring, Kalamunda, Kwinana, Rockingham and all Shires, Towns and Cities in the Perth metropolitan area and the Towns of Northam, Narrogin, and Albany and City of Bunbury.

P3; Municipal districts of Northampton (except that portion South of Murchison River), Chapman Valley, Mullewa, Greenough, Mingenew, Morawa, Three Springs, Perenjori, Yilgarn and the Town of Geraldton and areas as follows—

- (a) Melbourne Locations 3485, 3490 and 3493 in the Shire of Moora,
- (b) Locations 7416, 7703, 16508, 7868, 9098, 8206, 9099, 16416, 16417, 7574, 7561, 7235 and 8875 in the Shire of Kellerberrin,
- (c) All land inside a 24 kilometre radius from the centre of the Ravensthorpe townsite, and
- (d) All land inside a 20 kilometre radius from the Grasspatch townsite.

P4; All Municipal districts of the Kimberley, North West, Eastern and Eucla land divisions except the Shires of Westonia and Yilgarn and those portions of the Shires of Merredin, Mullewa and Perenjori in the Eastern division; and except the Shire of Esperance and those portions of the Shires of Ravensthorpe, Lake Grace, Kondinin and Naremben in the Eucla division and except that portion of the Shire of Dundas within 50 kilometres from any point of the Kalgoorlie-Esperance railway line between the southern bound-ary of the Shire of Dundas and the 175 kilometre peg of that railway line.

Silverleaf nightshade (*Solanum elaeagnifolium*); P1, P2; Whole State of W.A.

Skeleton weed (*Chondrilla juncea*); P1, P2; Whole State of W.A.

Soursob (*Oxalis pes-caprae*); P1, P4; Whole State of W.A.

Stemless thistle (*Onopordum acaulon*); P1, P2; Whole State of W.A.

St John's Wort (*Hypericum perforatum*); P1, P2; Whole State of W.A.

Thornapple (*Datura stramonium* (Common), *Datura ferox* (Fierce), *Datura Leichhardtii* (Native), *Datura innoxia* (Downy), *Datura wrightii* (Hairy), *Datura metel*); P1, P2; Whole State of W.A.

Variagated thistle (*Silybum marianum*); P1; Whole State of W.A.

P2; All Municipal districts except the Shires of Bridgetown-Greenbushes, Harvey, Nannup, Plantagenet and the Balingup Ward of the Donnybrook-Balingup Shire.

P3; Municipal districts of Bridgetown-Greenbushes, Harvey, Nannup, Plantagenet and the Balingup Ward of the Donnybrook-Balingup Shire.

Yellow burr weed (*Amsinckia calycina*, *Amsinckia intermedia*, *Amsinckia lycopsoides*); P1, P2; Whole State of W.A.

Approved by resolution of the Agriculture Protection Board at the ordinary meeting of the said Board held on 23rd October, 1979.

E. N. FITZPATRICK,  
Chairman.

#### AGRICULTURE AND RELATED RESOURCES PROTECTION ACT, 1976-1978.

Agriculture Protection Board,  
South Perth, 1st November, 1979.

PURSUANT to section 37 of the Agriculture and Related Resources Protection Act, 1976-1978, the Agriculture Protection Board hereby lists the classes of animals that are for the time being the subject of a declaration made under section 35 of that Act, together with the matters specified pursuant to subsection (2) of that section in relation to each class:

#### MAMMALS.

##### Table A.

Table A: Native Pest Mammals—Category A7.  
Wombats (*Vombatus and Lasiorhinus spp.*)—whole of the State.

Agile Wallaby (*Macropus agilis*)—whole of the State.

Red Kangaroo (*Megaleia rufa*)—whole of the State.

Euro (*Macropus robustus*)—whole of the State.

Western Grey Kangaroo (*Macropus fuliginosus*)—whole of the State.

##### Table B.

Table B: Mammals which under special circumstances may be introduced and kept; or kept; subject to permits—Categories A4 and A6; or A6.

Blackbuck (*Antelope cervicapra*)—Category A6—whole of the State.

Deer held in captivity (*Family Cervidae*)—Category A4, A6—whole of the State.

Cattle (*Bos taurus* and domesticated *Bos indicus*)—Category A6—All that portion of land bounded by lines starting from the intersection of the centre line of the Ord River with the prolongation southwesterly of the northernmost northwestern boundary of King Location 367 and extending northeasterly to and along that boundary and onwards to and along the northwestern boundary of Location 355 to the western corner of Location 353; thence north-easterly and generally southeasterly along boundaries of that location to its eastern corner; thence 119 degrees 32 minutes, 330.02 metres; thence 119 degrees 55 minutes, 775.2 metres; thence 132 degrees, 27 minutes, 232.63 metres, to the western corner of Location 354; thence generally easterly, northeasterly and southeasterly along boundaries of that location to a southeastern corner of Pastoral Lease 3114/640; thence northeasterly, north, east, again north and again east along boundaries of that pastoral lease to the western boundary of Location 393; thence southerly and generally easterly along boundaries of that location to a northern boundary of Pastoral Lease 3114/640; thence east, south, southwesterly, again east and again south along boundaries of that pastoral lease to the northeastern corner of Location 335; thence southerly along the

eastern boundary of that location and southerly and southwesterly along boundaries of Location 330 to the eastern corner of Location 332; thence southwesterly along the southeastern boundary of that location and Locations 349 and 328 and onwards to a north-south line passing 40.23 metres west of Trigonometrical Station HJ 13; thence south along that line to the northern boundary of Kununurra Townsite; thence east, south and northwesterly along boundaries of that townsite to the prolongation northeasterly of the southeastern boundary of Location 508 as surveyed and shown on Lands and Surveys Diagram 83019; thence southwesterly to and southwesterly and westerly along boundaries of that location to the southeastern corner of Location 438; thence westerly, southwesterly, again westerly, northwesterly and again westerly along boundaries of that location and westerly along the southern boundaries of Locations 520 and 448 to the southwestern corner of the lastmentioned location; thence south along the prolongation south of the western boundary of Location 448 to the centre line of the Ord River; thence generally southeasterly and generally southerly, upwards, along that centre line to the prolongation east of the southern boundary of Location 512; thence west to and west, north, northwesterly and generally northeasterly along boundaries of that location to the prolongation southerly of the southernmost western boundary of Location 369; thence northerly to and along that boundary and onwards to the northernmost southwestern corner of the lastmentioned location; thence northerly along the northernmost western boundary of Location 369 and onwards to the prolongation westerly of the easternmost northern boundary of Location 421; thence easterly to the centre line of the Ord River; thence generally northerly, downwards, along that centre line to the southern boundary of Reserve 1062; thence east, north and west along boundaries of that reserve to the centre line of the Ord River and thence generally northerly, downwards, along that centre line to the starting point.

Pigs (*Sus scrofa*)—Category A6—(same area as detailed under Cattle (above)).

#### Table C.

Table C: Domestic Mammals which are Feral or become Feral from time to time or which may run wild or be at large—Categories A, A4 and A6. Feral Donkeys (*Equus asinus*)—whole of the State. Feral Goats (*Capra hircus*)—whole of the State. Feral Pigs (*Sus scrofa*)—whole of the State. Feral Camels (*Camelus spp.*)—whole of the State. Feral Buffalo (*Bubalus bubalus*)—whole of the State. Deer—run wild or at large (*Family Cervidae*)—whole of the State.

#### Table D.

Table D: Mammals which may be introduced into and kept only in approved zoos, circuses and wildlife parks: subject to permits—Categories A4 and A6.

All Australian spp. not indigenous to W.A.—all approved zoos, circuses and wildlife parks.  
Dingo (*canis familiaris*)—all approved zoos, circuses and wildlife parks.  
Fallow Deer (*Dama dama*)—all approved zoos, circuses and wildlife parks.  
Chital Deer, Axis Deer (*Axis axis*)—all approved zoos, circuses and wildlife parks.  
Barbary Sheep (*Ammotragus lervia*)—all approved zoos, circuses and wildlife parks.  
Lion (*Panthera leo*)—Wanneroo Lion Park only.  
Macaque Monkeys (*Macaca spp.*)—all approved zoos, circuses and wildlife parks.

#### Table E.

Table E: Mammals which may not be introduced or kept and the numbers of which must be reduced and kept under restriction—Categories A1, A3, A5.

Dingo (*Canis familiaris*)—whole of the State except in approved zoos, circuses and wildlife parks.

Dingo hybrids and domestic dogs run wild or being at large (*canis familiaris*)—whole of the State.

#### Table F.

Table F: Mammals which may not be introduced into or kept in W.A. and which must be eradicated—Categories A1, A2, A3.

Foxes (*Vulpes vulpes*)—whole of the State.

Hares (*Lepus spp.*)—whole of the State.

Rabbits (*Order Lagomorpha*)—whole of the State.  
Squirrels, Indian Palm (*Funambulus pennanti*)—whole of the State.

All mammals not included in Tables A-E inclusive or included in Schedule 1 attached: whole of the State.

#### BIRDS.

##### Table J.

Table J: Native Pest Birds—Category A7—Whole of the State.

Emus (*Dromaius novaehollandiae*).

Regent Parrots, or Smoker (*Polytelis anthopeplus*).

##### Table K.

Table K: Birds which may be introduced into W.A. and which may be kept subject to Permits—Categories A2, A4, A6. Whole of the State (except Ring-necked Pheasants).

Alexandrine Parakeet, Large Indian parakeet (*Psittacula eupatria*).

Brown Parrot (*Poicephalus meyeri*).

Crimson Rosella, Crimson parrot, Campbell parakeet, Red lory, lowry or parrot, Pennants parakeet, Mountain lory or parrot. (*Platycercus elegans*).

Cutthroat finch, Ribbon finch (*Amadina fasciata*).

Eastern Rosella (Golden mantle), Common rosella, Red-headed rosella, Red rosella, Rosella, Rosey rosella, Golden mantled rosella, Golden mantled parakeet, Nonpariel parrot, Rosehill parakeet (*Platycercus eximius*).

Hooded Siskin, Venezuelan siskin, Red siskin (*Carduelis cucullata*).

King Parrot, Eastern king, Australian king parrot, Queensland king, King lory, Red Lory, Scarlet and green parrot (*Alisterus scapularis*).

Little Lorikeet, Red Faced lory, Red-faced lorikeet, Little keet, Jerryyang, Gizzi (*Glossopsitta pusilla*).

Moustached Parakeet, Red-breasted parakeet, Red-breasted parrot (*Psittacula alexandri*).

Musk Lorikeet, Red-crowned lorikeet, Red-eared lorikeet, Green keet, Green leek, King parrot (*Glossopsitta concinna*).

Namaqua Dove, Cape Dove, Masked dove, Harlequin dove (masqued and cape) (*Oena capensis*).

Orange-cheeked Waxbill, Fawn breasted waxbill (*Estrilda melpoda*).

Ostrich (*Struthio camelus*).

Rainbow Lorikeet, Blue-mountain parrot or lorikeet, Blue-mountain lory, Blue-bellied lorikeet (*Trichoglossus haematodus*).

Pheasants, ring-necked (Whole of the State—except Rottneest Island) (*Phasianus colchicus*).

Scaly-breasted Lorikeet, Green and gold lorikeet, Green and yellow lorikeet, Greenie, Gold and green lory, Scaly-breasted lory, Green keet, Green parrot of lorikeet (*Trichoglossus chlorolepidotus*).

Silver Pheasant (*Lophura nycthemera*).

Siskin, European siskin, Aberedivine, Barley bird (*Carduelis cucullata*).

##### Table L.

Table L: Birds which may not be introduced into W.A. but which may continue to be kept in W.A. Subject to permits—Categories A1, A2, A6—Whole of the State (Except Sulphur-crested Cockatoo).

Agapornis Hybrids.  
 Blossom-headed Parakeet (*Psittacula cyanocephala*).  
 Bronze Mannikin, Bronze-winged mannikin.  
 Hooded weaver (*Lonchura cucullata*).  
 Chukor Partridge, Chukar, Chukor, Chukka partridge (*Alectoris graeca*).  
 Fischer's Lovebird, African lovebird (*Agapornis fischeri*).  
 Madagascar Weaver, Madagascar cardinal, Madagascar fody (*Foudia madagascariensis*).  
 Magpie Mannikin (*Lonchura fringilloides*).  
 Masked Lovebird, African lovebird, Yellow-collared lovebird, Black-masked lovebird (*Agapornis personata*).  
 Monk parakeet, Quaker parrot, Quaker parakeet, Green parakeet (*Myiopsitta monachus*).  
 Nyasa Lovebird, African lovebird, Lillian's lovebird, Nyassaland lovebird (*Agapornis lilianae*).  
 Peach-faced Lovebird, African lovebird, Rosy-faced lovebird (*Agapornis roseicollis*).  
 Red-fronted Parakeet, Red-fronted kakariki (*Cyanoramphus novaezelandiae*).  
 Red-headed Finch, Aberdeen finch, Red-headed amadina (*Amadina erythrocephala*).  
 Rose-ringed Parakeet, Indian ringneck, Indian ringneck parrot or parakeet, Ringneck parrot or parakeet, African ringnecked parakeet, Rose-ring parakeet (*Psittacula krameri*).  
 Ruddy Ground Dove, Talpacoti (*Columbigallina talpacoti*).  
 Strawberry Finch, Red avadavat, Scarlet avadavat, Indian avadavat, Bombay avadavat, avadavat, Tiger finch, Javan avadavat, Red munia, Red waxbill (*Amandava amandava*).  
 Sulphur-crested Cockatoo, White Cockatoo (*Cacatua galerita*) A1, A6 whole of the State—A2 south of 26°S.  
 Waxbill, St. Helena waxbill, Common waxbill, Red-eared waxbill (*Estrilda astrild*).  
 White-backed Munia, White-backed mannikin, Sharp-tailed munia, or finch, Striated mannikin or finch or munia, Bengalese (mannikin) (*Lonchura striata*).  
 White-headed Munia, White-headed mannikin, White-headed nun, Pale-headed mannikin (*Lonchura maja*).  
 White-throated Munia, Common silverbill, African silverbill, Indian silverbill (*Lonchura malabarica*).

## Table M.

Table M: Birds which may not be introduced into W.A. but which may continue to be kept in W.A. Subject to Permit, by those persons who kept them prior to 27/6/75—Categories A1, A2, A6—whole of the State.

Black-headed Munia, Black-headed mannikin or nun, Tri-coloured mannikin or nun, Three-coloured munia or mannikin (*Lonchura malacca*).  
 Black-rumped Waxbill, Red-browed finch, Senegal waxbill (*Estrilda troglodytes*).  
 Bullfinch, European bullfinch, Black-headed bully, Black-cap, Budbird or finch (*Pyrrhula pyrrhula*).  
 Chaffinch, Apple bird, Chaffey (*Fringilla coelebs*).  
 Collared Turtle Dove, Pink-headed dove, Indian ring dove, Indian turtle dove, Blonde turtle dove, Barbary dove (fawn and white) *Streptopelia decaocto*.  
 Combassou, Steel finch, Senegal finch or waxbill, Green indigo-bird, Village Combassou (*Vidua chalybeata*).  
 Fan-tailed Widow Bird, Red-shouldered whydah (*Euplectes axillaris*).  
 Greenfinch, Green linnet (*Carduelis chloris*).  
 Green Avadavat, Green munia, Amaduvada (*Amandava formosa*).  
 Java Sparrow, Rice bird or finch, Paddy finch (*Padda oryzivora*).

Linnet (*Acanthis cannabina*).  
 Red-billed Leiothrix, Pekin robin, Chinese Hill-tit (*Leiothrix lutea*).  
 Rufous-backed Mannikin, Black and white mannikin (*Lonchura bicolor*).  
 Spicewinch, Spotted munia, Spice bird, Rice bird or finch, Scaly-breasted munia (*Lonchura punctulata*).  
 Skylark, English skylark, Ground lark, Common Lark, Field lark (*Alauda arvensis*).  
 White-winged Widow Bird (*Euplectes albonotatus*).  
 Yellow-fronted Parakeet, Yellow kakariki (*Cyanoramphus auriceps*).  
 Yellow-fronted Canary, Green singing finch, Mozambique canary, Yellow-eyed canary (*Serinus mozambicus*).  
 Yellow-mantled Widow Bird, Yellow-shouldered widow bird, Golden shouldered Whydah (*Euplectes macrourus*).

## Table N.

Table N: Birds which may not be introduced into or kept in W.A.—Categories A1, A2, A3—whole of the State.

Blackbird, English Blackbird (*Turdus merula*).  
 California Quail (*Lophortyx californicus*).  
 House Sparrow, sparrow (*Passer domesticus*).  
 House Crow, Indian Crow, Ceylon Crow (*Corvus splendens*).  
 Indian Myna, Indian house mynah, Calcutta mynah, Common myna, Common mynah (*Acridotheres tristis*).  
 Red-billed Quelea, Red-billed weaver, Red-billed dioch, Sudan dioch, Black-faced dioch, Quelea bird (*Quelea quelea*).  
 Red-whiskered Bulbul, Red eared bulbul (*Pycnonotus jocosus*).  
 Songthrush, English Song Thrush (*Turdus ericetorum*).  
 Starling, Common starling, Black starling, Brown starling, Grey starling (*Sturnus vulgaris*).  
 Tree sparrow, Mountain sparrow, Chocolate-head sparrow, Copper head (*Passer montanus*).  
 Weavers, all species except White-winged widow bird (*Euplectes albonotatus*), Fan-tailed widow bird (*Euplectes axillaris*), Yellow-mantled widow bird (*Euplectes macrourus*), Madagascar Weaver (*Foudia madagascariensis*).  
 Exotic birds other than the birds specifically classed in this Notice and those in the exempt List in Schedule 2 of this Notice.

## Table O.

Table O: Birds whose numbers must be reduced and kept under restriction—Category A5.

Cockatoos, White-tailed black (*Calyptorhynchus baudinii*). Municipal districts of Denmark, Donnybrook and Plantagenet.  
 Corella, Little (*Cacatua sanguinea*). Municipal districts of Coorow and West Kimberley.  
 Eagles, Wedge-tailed (*Aquila audax*). Municipal districts of Boulder, Broome, Carnarvon, Coolgardie, Cue, Laverton, Leonora, East Pilbara, Meekatharra, Murchison, Roebourne, Sandstone, Upper Gascoyne, West Pilbara and Wiluna.  
 Galahs (*Cacatua roseicapilla*), Municipal districts of Coorow, Moora, Morawa, Mukinbudin, Mullewa and Westonia.  
 Parrots, Port Lincoln or 28 (*Barnardius zonarius*). Municipal districts of Armadale-Kelmscott and Bridgetown-Greenbushes.  
 Parrots, Red Capped or W.A. King (*Purpureicephalus spurius*). Municipal districts of Collie and West Arthur.  
 Parrots, Rosella Western (*Platycercus icterotis*). Municipal districts of Bridgetown-Greenbushes, Armadale-Kelmscott.



## INSECTS.

- Ants, Argentine (*Iridomyrmex humilis*) A2; whole State of W.A.
- Grasshoppers, Small plague (*Austroicetes cruciata*) A5; whole State of W.A.
- Grain Weevils:
- Lesser Grain Borer, (*Rhizopertha dominica*) A1, A5; whole of the State.
  - Rust-red Flour Beetle (*Tribolium castaneum*) A1, A5; whole of the State.
  - Confused Flour Beetle (*Tribolium confusum*) A1, A5; whole of the State.
  - Sawtooth Grain Beetle (*Oryzaephilus surinamensis*) A1, A5; whole of the State.
  - Flat Grain Beetle (*Cryptolestes spp.*) A1, A5; whole of the State.
  - Rice Weevil (*Sitophilus oryzae*) A1, A5; whole of the State.
  - Granary Weevil (*Sitophilus granarius*) A1, A5; whole of the State.
  - Indian Meal Moth (*Plodia interpunctella*) A1, A5; whole of the State.
  - Angoumois Grain Moth (*Sitotraga cerealella*) A1, A5; whole of the State.
  - Warehouse Moth (*Ephestia spp.*) A-, A5; whole of the State.
  - Warehouse Beetle (*Trogoderma variabile*) A1, A2; whole of the State.
- Locusts, Australian Plague (*Chortoicetes terminifera*) A5; whole of the State of W.A.

## AMPHIBIANS.

- Toads, African (*Xenopus laevis*) A1, A2, A3; whole of the State of W.A.
- Toads, Giant (*Bufo marinus*) A1, A2, A3; whole of the State of W.A.

## MOLLUSCS.

- Liver-fluke snails (*Lymnaea columella*), (*Lymnaea viridis*), (*Lymnaea auricularia rubiginosa*), (*Lymnaea peregra*), (*Lymnaea tomentosa*), A1, A2, A3; whole of the State.

## Schedule 1. Exempt Mammals.

All mammals indigenous to Western Australia not included in Tables A to F.

- Dog (*canis familiaris*).
- Cat (*Felis cattus*).
- Horse (*Equus caballus*).
- Sheep (*Ovis aries*).
- Cattle (*Bos taurus* and domesticated *Bos indicus*).
- Pig (*Sus scrofa*).
- Goat (*Capra hircus*).
- Donkey (*Equus asinus*).
- Camel (*Camelus spp.*)
- Ferret (*Mustela furo*).
- Guinea Pig (*Cavia porcellus*).
- Black rat (*Rattus rattus*).
- Brown rat (*Rattus norvegicus*).
- House mouse (*Mus musculus*).
- Marine mammals of the orders:
- Cetacea (whales, etc.).
  - Pinnipedia (Seals, walruses, etc.).
  - Sirenia (Dugongs, seacows, etc.).

## Schedule 2: Exempt Birds.

- African Fire-finch (*Lagnosticta senegala*).
- Aurora Finch (*Pytilia phoenicoptera*).
- Bleeding Heart Pigeon (*Gallucolumba luzonica*).
- Copper Pheasant (*Syrnaticus soemmerringi*).
- Cordon Bleu and Blue-breasted Waxbill (*Estrilda angolensis*).
- Cuban Finch (*Tiaris canora*).
- Domestic Canary (*Serinus canarius*).
- Domestic Ducks Muscovy (*Cairina moschata*).
- Domestic Mallard (*Anas platyrhynchos*).
- Domestic Fowl and all Bantams (*Gallus gallus*).
- Domestic Turkey (*Meleagris gallopavo*).
- Elliott's Pheasant (*Syrnaticus ellioti*).
- Fire-backed Pheasant (*Lophura diardi*).
- Golden Pheasant (*Chrysolophus pictus*).
- Golden-breasted Waxbill (*Estrilda subflava*).
- Goldfinch (*Carduelis carduelis*).
- Guinea Fowl (*Numida meleagris*).

- Impeyan Pheasant (*Lophura impejanus*).
- Indian Turtle Dove (*Streptopelia chinensis*).
- Jacarini Finch (*Volantinia jacarini*).
- Kalij Pheasant (*Lophura leucomelana*).
- Lady Amherst's Pheasant (*Chrysolophus amherstiae*).
- Lavender Finch (*Estrilda caerulescens*).
- Melba Finch (*Pytilia melba*).
- Olive Finch (*Tiaris olivacea*).
- Peafowl (*Pavo cristatus*).
- Pigeons (*Columba livia*).
- Red-crested Cardinal (*Paroaria cucullata*).
- Red-faced Parrot-finch (*Erythrura psittacea*).
- Reeve's Pheasant (*Syrnaticus reevesii*).
- Senegal Turtle Dove (*Streptopelia senegalensis*).
- Swinhoe Pheasant (*Lophura swinhoei*).
- Mute (or White) Swan (*Cygnus olor*).

Approved by resolution of the Agriculture Protection Board at the ordinary meeting of the said Board held on 23rd October, 1979.

E. N. FITZPATRICK,  
Chairman.

## AGRICULTURE AND RELATED RESOURCES PROTECTION ACT, 1976-1978.

## Correction.

IN the Notice declaring Deer to be declared animals, published on page 3476 of the *Gazette* of 2nd November, 1979, the date of the meeting of the Agriculture Protection Board should read "23rd October, 1979".

In line 6 for "capacity" read "captivity".

E. N. FITZPATRICK,  
Chairman.

## MARKETING OF EGGS ACT, 1945-1977.

IT is hereby notified for public information that, in accordance with the provisions of section 31A of the Marketing of Eggs Act, 1945-1977, the Western Australian Egg Marketing Board has fixed the following maximum prices at which first quality eggs may be sold by retail, such prices to apply as from and including 5th November, 1979.

## METROPOLITAN AND COUNTRY AREA.

(South West Land Division of the State.)

## Maximum Retail Prices:

Cartoned and Loose (per dozen):

- 60 (Extra Large)—\$1.31.
- 55 (Large)—\$1.28.
- 50 (Medium)—\$1.25.
- 45 (Small)—\$1.22.
- Duck—\$1.22.

(Note—Country Retailers may add "into store" costs.)

## Wholesale Prices:

Delivered into Store (Country areas—subject to freight and cartage):

Cartoned and Loose (per dozen):

- 60 (Extra Large)—\$1.20.
- 55 (Large)—\$1.17.
- 50 (Medium)—\$1.14.
- 45 (Small)—\$1.11.
- Duck—\$1.11.

## Advance Prices to Producers (all areas) (per dozen):

First Quality:

- 60 (Extra Large)—\$1.20.
- 55 (Large)—\$1.17.
- 50 (Medium)—\$1.14.
- 45 (Small)—\$1.11.
- Duck—\$1.11.

Second Quality—\$0.58.

(All less Charges).

Western Australian Egg Marketing Board,

T. K. LOW,  
Secretary.



## MARGARINE ACT, 1940-1979.

Department of Agriculture,  
South Perth, 31st October, 1979.

HIS Excellency the Governor in Executive Council acting in pursuance of the provisions of the Margarine Act, 1940-1979, has been pleased to make the regulations set forth in the Schedule hereto.

E. N. FITZPATRICK,  
Director of Agriculture.

## Schedule.

## REGULATIONS.

Principal regulations. 1. In these regulations the Margarine Act Regulations, 1974 published in the *Government Gazette* on the 7th March, 1974 are referred to as the principal regulations.

Heading and regulation 15A added. 2. The principal regulations are amended by adding after regulation 15 the following heading and regulation—

## Packing of Table Margarine.

15A. For the purposes of paragraph (a) of subsection (1) of section 30 of the Act the maximum weight of a cube of table margarine shall be 500 grams.

AGRICULTURE AND RELATED RESOURCES  
PROTECTION ACT, 1976-1978.

Department of Agriculture,  
South Perth, 31st October, 1979.

HIS Excellency the Governor in Executive Council, acting under the provisions of the Agriculture and Related Resources Protection Act, 1976-1978, has been pleased to make the regulations set out in the Schedule hereunder.

E. N. FITZPATRICK,  
Chairman,  
Agriculture Protection Board.

## Schedule.

## REGULATIONS.

1. These regulations may be cited as the Agriculture and Related Resources Protection (Straying Cattle and Pigs—Ord River Area) Regulations, 1979.

2. The object of these regulations is to prescribe conditions and restrictions in relation to the keeping of cattle and pigs in the prescribed area.

3. In these regulations unless the context requires otherwise—  
“cattle” means animals of the species *bos taurus* and domesticated *bos indicus*;

“permit” means a permit issued pursuant to regulation 3;  
“permit holder” means a person granted a permit under regulation 3;

“pig” means an animal of the species *sus scrofa*;

“prescribed area” means the area described in the First Schedule;

“regulation” means one of these regulations;

“Schedule” means a Schedule to these regulations;

“the Act” means the Agriculture and Related Resources Protection Act, 1976 (as amended).

4. A person shall not keep cattle or pigs on any land within the prescribed area unless he is the holder of a permit to do so issued by the Protection Board.

5. A permit may be issued where the Protection Board is satisfied that an animal-proof fence appropriate to the kind of animals proposed to be kept pursuant to the permit has been erected on or around the land in respect of which the permit has been applied for.

6. (1) A permit holder shall maintain the animal-proof fence in good repair order and condition in order to prevent cattle or pigs escaping.

(2) If, in the opinion of the Chief Officer or an authorised person, an animal-proof fence is not maintained as provided in subregulation (1) of this regulation the Protection Board may repair the fence at the relevant permit holder's expense, and the expense incurred shall be a debt due by the permit holder to the Protection Board and may be sued for and recovered by the Protection Board in a court of competent jurisdiction.

See Act  
No. 42 of  
1976 s.81.

Schedule—*continued.*

7. Where, in the opinion of the Chief Officer, a permit holder has failed to maintain an animal-proof fence as provided by subregulation (1) of regulation 6 or has failed to maintain sufficient security over cattle or pigs kept pursuant to a permit to prevent them escaping from his land the Protection Board may cancel or suspend a permit and shall thereupon serve notice of the cancellation or suspension upon the permit holder.

8. (1) Where an animal-proof fence is erected on the boundary of adjoining lands and only one of the owners or occupiers thereof is a permit holder the full cost of the fence will be met by that owner or occupier.

(2) Where an animal-proof fence is erected on the boundary of adjoining lands and both the owners or occupiers thereof are permit holders they are liable to join in or contribute in equal proportions to the cost of construction of the fence.

(3) Where a person is granted a permit to keep cattle or pigs on land adjoining land, the owner or occupier of which is already a permit holder, such proportion of the cost of the animal-proof fence between the lands as is determined by the Protection Board shall be paid by the person granted the later permit to the adjoining owner or occupier.

(4) An owner or occupier paying more than his proportion of costs under subregulation (2) or (3) of this regulation may recover the excess from the other owner or occupier by action in a court of competent jurisdiction.

9. (1) The prescribed description of an animal-proof fence for cattle in respect of the prescribed area is the description set out in ITEM 1 of the Second Schedule.

(2) The prescribed description of an animal-proof fence for pigs in respect of the prescribed area is the description set out in ITEM 2 of the Second Schedule.

---

First Schedule.

All that portion of land bounded by lines starting from the intersection of the centre line of the Ord River with the prolongation southwesterly of the northernmost northwestern boundary of King Location 367 and extending northeasterly to and along that boundary and onwards to and along the northwestern boundary of Location 355 to the western corner of Location 353; thence northeasterly and generally southeasterly along boundaries of that location to its eastern corner; thence 119 degrees 32 minutes, 330.02 metres; thence 119 degrees 55 minutes, 775.2 metres; thence 132 degrees 27 minutes, 232.63 metres, to the western corner of Location 354; thence generally easterly, northeasterly and southeasterly along boundaries of that location to a southeastern corner of Pastoral Lease 3114/640; thence northeasterly, north, east, again north and again east along boundaries of that pastoral lease to the western boundary of Location 393; thence southerly and generally easterly along boundaries of that location to a northern boundary of Pastoral Lease 3114/640; thence east, south, southwesterly, again east and again south along boundaries of that pastoral lease to the northeastern corner of Location 335; thence southerly along the eastern boundary of that location and southerly and southwesterly along boundaries of Location 330 to the eastern corner of Location 332; thence southwesterly along the southeastern boundary of that location and Locations 349 and 328 and onwards to a north-south line passing 40.23 metres west of Trigonometrical Station HJ 13; thence south along that line to the northern boundary of Kununurra Townsite; thence east, south and northwesterly along boundaries of that townsite to the prolongation northeasterly of the southeastern boundary of Location 508 as surveyed and shown on Lands and Surveys diagram 83019; thence southwesterly to and southwesterly and westerly along boundaries of that location to the southeastern corner of Location 438; thence westerly, southwesterly, again westerly, northwesterly and again westerly along boundaries of that location and westerly along the southern boundaries of Locations 520 and 448 to the southwestern corner of the lastmentioned location; thence south along the prolongation south of the western boundary of Location 448 to the centre line of the Ord River; thence generally southeasterly and generally southerly, upwards, along that centre line to the prolongation east of the southern boundary of Location 512; thence west to and west, north, northwesterly and generally northeasterly along boundaries of that location to the prolongation southerly of the southernmost western boundary of Location 369; thence northerly to and along that boundary and onwards to the northernmost southwestern corner of the lastmentioned location; thence northerly along the northernmost western boundary of Location 369 and onwards to the prolongation westerly of the easternmost northern boundary of Location 421; thence easterly to the centre line of the Ord River; thence generally northerly, downwards, along that centre line to the southern boundary of Reserve 1062; thence east, north and west along boundaries of that reserve to the centre line of the Ord River and thence generally northerly, downwards, along that centre line to the starting point.

## Second Schedule.

## Item 1.

Prescribed animal-proof fence for cattle.

An animal-proof fence of the following specifications is to be erected for cattle:—

## posts—

strainer posts a maximum of 329 metres apart, of steel or timber and stayed, with steel posts, if used, cemented at the base;

intermediate posts or steel pickets at intervals of no more than 7 metres; all posts to be in the ground to a depth of 90 centimetres.

## wires—

the top wire to the fence at a height of 1.3 metres with four other wires being evenly spaced;

all wires to be barbed wire of 14 gauge or the fence to be alternating barbed wire of 14 gauge and plain wire of 10 gauge with the top and bottom wires being barbed.

## Item 2.

Prescribed animal-proof fence for pigs.

An animal-proof fence of the following specifications is to be erected for pigs:—

## posts—

strainer posts a maximum of 329 metres apart, of steel or timber and stayed, with steel posts, if used, cemented at the base;

intermediate posts or steel pickets to be at intervals of no more than 7 metres;

all posts to be in the ground to a depth of 90 cm.

## wires—

a fabricated steel fence of high tensile wire of 8 line/800 mm high/150 mm between verticals (or similar type approved by the Protection Board) affixed with 14 gauge barbed wire at the top and bottom.

## EDUCATION ACT, 1928-1977.

Education Department,  
Perth, 9th November, 1979.

THE Minister for Education, acting under the Education Act, 1928-1977, has been pleased to make the regulations set out in the Schedule hereunder.

D. MOSSONSON,  
Director-General of Education.

## Schedule.

## REGULATIONS.

Principal regulations.

1. In these regulations the Education Act Regulations, 1960, as reprinted and published in the *Government Gazette* on the 19th March, 1971 pursuant to the Reprinting of Regulations Act, 1954, and amended from time to time thereafter by notices so published, are referred to as the principal regulations.

Reg. 62 substituted.

2. Regulation 62 of the principal regulations is revoked and the following regulation substituted—

62. (1) A person shall not be appointed to the Department as a teacher except in a temporary capacity.

(2) A person is not eligible for appointment to the Department as a teacher in a permanent capacity unless—

(a) he has served in the Department as a teacher for a period of two years commencing from the date of his appointment; and

(b) a Superintendent has reported that his service as a teacher during that period has been satisfactory.

(3) Notwithstanding subregulation (2) of this regulation, a person may be appointed to the Department as a teacher in a permanent capacity if a Superintendent has reported that his service as a teacher during the period after his appointment and up to the date of the report has been satisfactory.

Schedule—*continued*.

(4) Subject to the Act, a person who is appointed to the Department as a teacher in a temporary capacity is not eligible—

(a) to have his name placed on a promotion list; or

(b) to apply for an advertised vacancy.

(5) Paragraph (b) of subregulation (4) of this regulation does not apply to or in relation to a vacancy in respect of which applications are not restricted to teachers employed in the Department.

(6) Notwithstanding subregulations (1) to (5) (inclusive) of this regulation, a person may be appointed as a teacher in a permanent capacity if the position to which he is appointed is a position established for the purposes of Part X of these regulations.

Division 5A added. 3. The principal regulations are amended by adding immediately after regulation 86 the following Division 5A—

## Division 5A.—Dismissal for Inefficiency.

86A. (1) Subject to this regulation, a teacher who is inefficient is liable to be—

(a) reduced to a position carrying a lower salary or remuneration; or

(b) dismissed.

(2) Where—

(a) the principal of the school at which the teacher is employed; or

(b) a person holding or acting in a position of Superintendent or a higher position,

reports on not less than two occasions that a teacher is inefficient the Director-General shall forward a copy of the reports to the teacher and request that the teacher submit a written explanation on the reports within the time specified in the request.

(3) Where after considering the reports made under subregulation (2) of this regulation in relation to a teacher and the written explanation (if any) given by the teacher in respect of the reports the Director-General is satisfied that the teacher is inefficient the Director-General may—

(a) direct that the teacher be reduced to a position carrying a lower salary or remuneration; or

(b) recommend to the Minister that the teacher be dismissed.

(5) Upon considering the—

(a) reports made pursuant to subregulation (2) of this regulation that a teacher is inefficient;

(b) explanation (if any) given by the teacher pursuant to subregulation (2) of this regulation in respect of the reports; and

(c) recommendation made by the Director-General pursuant to paragraph (b) of subregulation (3) of this regulation,

the Minister may by order in writing dismiss the teacher and the order has effect accordingly.

Reg. 134 amended. 4. Subregulation (1) of regulation 134 of the principal regulations is amended—

(a) by deleting the passage “not;” at the end of paragraph (e) and substituting the passage “not;” and

(b) by deleting paragraph (f).

## STATE TENDER BOARD OF WESTERN AUSTRALIA.

*Tenders for Government Supplies*

Date of Advertising	Schedule No.	Supplies Required	Date of Closing
1979			1979
Oct. 26	709A/1979	Carpet for District Court Building—P.W.D.	Nov. 15
Oct. 19	690A/1979	Six Tonne Tractor Mounted Crane (1 only)—M.W.B.	Nov. 15
Oct. 26	697A/1979	Dictation Machines (100 Only) and Cassettes (300 Only)—Public Service Board	Nov. 15
Oct. 26	698A/1979	Office Furniture—Steel—Group 2 (Cabinets, Chairs and Stools) (1 year period)—Various Departments	Nov. 15
Oct. 26	699A/1979	Electronic Calculators (280 Only)—Public Service Board	Nov. 15
Oct. 26	700A/1979	Single Element Electric Typewriters (100 Only)—Public Service Board	Nov. 15
Oct. 26	701A/1979	Gully Grates and Frames (1 year period)—M.R.D.	Nov. 15
Oct. 26	703A/1979	Public Address Equipment (5 Only Master Units and 8 Only Microphones)—P.W.D. for Various High Schools	Nov. 15
Oct. 26	704A/1979	Public Address Equipment—P.W.D. for Various Primary Schools	Nov. 15
Oct. 26	705A/1979	2 000 kg Forklift Truck (1 Only)—Westrail	Nov. 15
Oct. 26	710A/1979	Class 5B Crawler Dozers (9 Only) and Ancillary Equipment—M.R.D.	Nov. 15
Oct. 26	711A/1979	Medium Duty Graders (4 Only)—M.R.D.	Nov. 15
Oct. 26	712A/1979	Self Propelled Sheepsfoot Drum Vibrating Roller (2 Only)—M.R.D.	Nov. 15
Oct. 26	713A/1979	Heavy Duty Tandem Drive Graders (9 Only)—M.R.D.	Nov. 15
Nov. 2	714A/1979	11/15 Tonne Multi Tyred Self-Propelled Rollers (3 only)—M.R.D.	Nov. 22
Nov. 2	715A/1979	36 Tonne Multi Tyred Self-Propelled Rollers (3 only)—M.R.D.	Nov. 22
Nov. 2	716A/1979	Self-Propelled Smooth Drum Vibrating Rollers (8 only)—M.R.D.	Nov. 22
Nov. 2	717A/1979	Swing Check Reflux Valves (2 only—400 mm, 1 only 500 mm and 1 only 700 mm)—M.W.D.	Nov. 22
Nov. 2	718A/1979	Rubber Tyred Rear End Loaders (11 only)—M.R.D.	Nov. 22
Nov. 2	721A/1979	Stencils and Duplicating Ink (1 year period)—Education Department	Nov. 22
Nov. 2	722A/1979	Paper Products and Dispensers (1 year period)—Various Departments	Nov. 22
Nov. 2	723A/1979	Supply, Delivery and Installation of X-Ray Treatment Simulator (1 only)—Sir Charles Gairdner Hospital	Nov. 22
Nov. 2	724A/1979	Herbicides and Insecticides (From date of acceptance to June 30, 1981)—Agriculture Protection Board	Nov. 22
Nov. 2	740A/1979	Litter Bins (Approx. 822) and Stands (Approx. 903)—M.R.D.	Nov. 22
Nov. 2	741A/1979	Remote Job Entry and Data Entry Equipment—P.W.D.	Nov. 22
Nov. 2	742A/1979	Vacuum Brake Rubber Components (1 year period)—Westrail	Nov. 22
Nov. 2	719A/1979	Display Devices and Signal Processors and Converters for Jandakot Water Treatment Works—M.W.B.	Nov. 29
Nov. 9	743A/1979	Automatic Self-Cleaning In-Line Filter Equipment for Reclaimed Effluent at Beenyup Waste Water Treatment Plant (1 only)—M.W.B.	Nov. 29
Nov. 9	744A/1979	Clear Water Pumping Machinery (2 only) for Wanneroo High Level Pump Station—M.W.B.	Nov. 29
Nov. 9	745A/1979	Rubber Tyred Four Wheel Drive Dozers (3 only)—M.R.D.	Nov. 29
Nov. 9	746A/1979	Tractor Front End Loader Backhoe Combination (4 only)—M.R.D.	Nov. 29
Nov. 9	748A/1979	Silver Amalgam Capsules; Disposable Sterile Needles, Local Anaesthetics and Burs—(1 year period)—Dental Health Service and Public Health Department	Nov. 29
Nov. 9	749A/1979	Class 4B Crawler Dozers (4 only)—M.R.D.	Nov. 29
Nov. 9	750A/1979	Class 4B Crawler Tractors (2 only)—M.R.D.	Nov. 29
Nov. 9	751A/1979	Steel Grid Sections (292 only)—M.R.D.	Nov. 29
Nov. 9	752A/1979	Electric Motors (2.2 kw to 90 kw)—(2 year period)—P.W.W.S.	Nov. 29
Nov. 9	769A/1979	Heavy Industrial Tractor—Rubber Tyred (7 only)—M.R.D.	Nov. 29
Nov. 9	770A/1979	Two-Wheel Drive Tractors (3 only)—M.R.D.	Nov. 29
Nov. 9	771A/1979	Four-Wheel Drive Loaders (6 only)—M.R.D.	Nov. 29
<i>Service Required</i>			
Nov. 2	720A/1979	Burials of Deceased Indigent Persons in Country Areas	Nov. 29

STATE TENDER BOARD OF WESTERN AUSTRALIA—*continued**For Sale by Tender*

Date of Advertising	Schedule No.	For Sale	Date of Closing
1979			1979
Oct. 26	694A/1979	1977 Holden 1 Ton Utility (MRD 1846) at Carnarvon	Nov. 15
Oct. 26	695A/1979	Lister Dunlite LADA/S Alternator Sets (2 Only) (Re-Called) at Karratha	Nov. 15
Oct. 26	702A/1979	1973 Ford D1210 Prime Mover (MRD 507) at Kununurra	Nov. 15
Oct. 26	708A/1979	Holden HX Utility (UQZ 940) at Kununurra	Nov. 15
Nov. 2	725A/1979	Nixon "Trail Mobile" Trailer (PW 29) at East Perth	Nov. 15
Nov. 2	726A/1979	"ISAS" "8 ft" Aggregate Spreader (PW 50) at East Perth	Nov. 15
Nov. 2	728A/1979	Cromco 3 in. Sludge Pump (PW 222) at East Perth	Nov. 15
Nov. 2	729A/1979	Concrete Mixers (PW 244 and PW 280) at East Perth	Nov. 15
Nov. 2	731A/1979	Aggregate Weigh Batchers (1 only Armstrong Holland and 1 only Darlington) at East Perth	Nov. 15
Nov. 2	732A/1979	1975 Datsun Nissan Patrol Utility (MRD 1237) at East Perth	Nov. 15
Nov. 2	734A/1979	1976 Toyota FJ45 Land Cruiser Utility (UQY 610); 1977 Land Rover 88 in. Utility (UQY 776); 1976 Land Rover 109 in. Utility (UQY 787) and 1975 Nissan Patrol Van (UQX 883) at South Perth	Nov. 15
Nov. 2	735A/1979	1969 Dart Caravan (UQU 213); 1970 Dart Caravan (UQT 180); 1965 Modern Caravan (UQT 203) at South Perth	Nov. 15
Nov. 2	736A/1979	Dart Caravans (PW 130 and PW 131) at East Perth	Nov. 15
Nov. 2	737A/1979	Raynor Barbers Chair at Bentley (Re-Called)	Nov. 15
Nov. 2	727A/1979	CIG 400 D.C. Turbo Welder (PW 248) and Lincoln SAE 300 Welder (PW 212) at Wyndham	Nov. 22
Nov. 2	730A/1979	Holden HX Utility (XQA 946) at Geraldton	Nov. 22
Nov. 2	733A/1979	1976 Holden Station Sedan (UQS 712) and 1977 Holden Sedan (XQA 440) at Kalgoorlie	Nov. 22
Nov. 2	738A/1979	McCulloch Chain Saws (6 only); Stihl Chain Saws (2 only) Semi Trailer Turntables, Axles; Hiab Speed Loader; Rock Drill; 5 Ton Chain Block and a Landrover 6 Cylinder engine at Manjimup	Nov. 22
Nov. 2	739A/1979	1975 Franklin HB 12 ft. Scrub Rake at Southern Cross	Nov. 22
Nov. 9	759A/1979	1978 Falcon XC Sedan (RTA 224) at East Fremantle	Nov. 22
Nov. 9	760A/1979	John Deere Solo 1 Tractor (MRD 894) (Re-Called) at East Perth	Nov. 22
Nov. 9	761A/1979	Boltons 8 cwt Tool Trailers (PW 22 and PW 23) at East Perth	Nov. 22
Nov. 9	762A/1979	Lincoln 25 BT Welding Plant (PW 190) at East Perth	Nov. 22
Nov. 9	763A/1979	Anderson 200 Steam Cleaner at East Perth	Nov. 22
Nov. 9	765A/1979	Scrap Aluminium (4 drums) and Scrap Stainless Steel (2 drums) at Shenton Park	Nov. 22
Nov. 9	767A/1979	Dynamometer; New Caterpillar Tractor Parts; Lead Acid Starter Batteries; Scrap Radiators; Scrap Electrical Cable and 3 only 44 gal. drums of Zinc Plates at East Perth	Nov. 22
Nov. 9	768A/1979	Various Firearms (25 only) at Maylands	Nov. 22
Nov. 9	753A/1979	1976 Holden HJ 1 Ton Truck (UQX 973) at Wyndham	Nov. 29
Nov. 9	754A/1979	Suzuki LJ50V Van (UQR 685) at South Hedland	Nov. 29
Nov. 9	755A/1979	Holden Kingswood HX Sedans (UQZ 257 and UQZ 735) at Kalgoorlie	Nov. 29
Nov. 9	756A/1979	1978 Holden HZ 1 Ton Truck (XQD 503) and 1977 Holden HX Sedan (UQZ 930) at Port Hedland	Nov. 29
Nov. 9	757A/1979	Dodge D5N Ambulance (UQS 591); Holden HJ Station Sedan (UQS 147); Holden HJ Sedan (UQR 169); Holden HX Sedan (UQZ 952) and Toyota Landcruiser Station Sedan (UQY 101) at Derby	Nov. 29
Nov. 9	758A/1979	Holden Station Sedan (UQS 132); Holden HJ 1 Tonne Truck (UQS 601); Bedford J5 Table Top (UQE 977); Holden HJ Station Sedan (UQS 768) at Broome	Nov. 29
Nov. 9	764A/1979	Michigan 4513 4-Wheel Loader (MRD 161) at Kununurra	Nov. 29
Nov. 9	766A/1979	Horscroft H1K60 Roller Ironer at Katanning District Hospital	Nov. 29
Nov. 9	747A/1979	Computer Output Microfilm Equipment—Treasury Department	Dec. 20

Tenders addressed to the Chairman, State Tender Board, 74 Murray Street, Perth, will be received for the abovementioned schedules until 10 a.m. on the dates of closing.

Tenders must be properly endorsed on envelopes otherwise they are liable to rejection.

Tender forms and full particulars may be obtained on application at the Tender Board Office, 74 Murray Street, Perth and at points of inspection.

No Tender necessarily accepted.

B. E. CORBOY,  
Chairman, Tender Board.

## STATE TENDER BOARD OF WESTERN AUSTRALIA—continued

## ACCEPTANCE OF TENDERS

Schedule No.	Contractor	Particulars	Department Concerned	Rate
414A/79	Bradford Kendall Foundries Pty. Ltd. Woodmech Pty. Ltd. ....	Supply and Delivery of Five Hundred (500) only Wagon Wheels—Item No. 1 Supply and Delivery of One Hundred and Fifty (150) only Wagon Axles—Item No. 2	Westrail ....	\$325.50 \$331.10
436A/79	Watson Victor Ltd. ....  Ramsay Surgical Ltd.  Perth Surgical Supply Co. Pty. Ltd. Medtel Pty. Ltd. ....	Supply and Delivery of Electro Medical equipment— Item No. 1 ..... Item No. 2 ..... Supply and Delivery of Electro Medical equipment— Item No. 3 ..... Item No. 4 ..... Supply and Delivery of Electro Medical Equipment—Item No. 13 Supply and Delivery of Electro Medical Equipment— Item No. 8 ..... Item No. 9 .....	Medical Dept.	\$4 050 \$3 940 \$3 615.30 each Plus accessories \$1 233.80 each \$1 450 each \$2 190 each \$1 480 each \$745 each
441A/79	Commonwealth Steel Co. Ltd.	Supply and Delivery of Five Hundred (500) only Wagon Wheels—Item No. 1	Westrail ....	\$406 each
442A/79	Crompton Parkinson (Aust.) Pty. Ltd.; Osram-G.E.C. Lamps and Lighting Division; Thorn Lighting Industries; G.T.E. Australia P/L	Supply and Delivery of Electric Lamps ....	Various	Details on application
550A/79	Kounis Metal Industries Pty. Ltd.	Supply and Delivery of One (1) only Transportable Amenities and Control Building 12.2 m x 4.25 m	M.W.B. ....	\$15 193
556A/79	Reliance MacBean P/L  Yakka (Aust.) P/L ....	Supply and Delivery of 130 Pairs approx. of Overalls and 1 200 only approx. of Dust Coats— Item No. 3—130 Pairs approx. Overalls ..... Item No. 4—1 200 only approx. Dust Coats ..... Supply and Delivery of 9 515 Pairs Overalls— Item No. 1—9 500 approx. Overalls: (A) Combination ..... (B) Bib and Brace ..... Item No. 2—15 Pairs approx. Overalls: (A) Combination ..... (B) Bib and Brace .....	Westrail	\$14.25 Pair \$8.20 each \$12 Pair \$9.60 Pair \$12 Pair \$9.60 Pair
600A/79	Commonwealth Steel Co. Ltd.	Supply and Delivery of Sixty-Four (64) only Car and Wagon Wheels	Westrail ....	\$494 each
617A/79	Nabrebro Cabinets ....  C. Guerinoni ....  Altona Electrics ....	Purchase and Removal of S/Hand Dodge Utility (Reg. No. UQS 222)—Item No. 2 at Kununurra Purchase and Removal of S/Hand Toyota Utility (Reg. No. UQS 818)—Item No. 4 at Kununurra Purchase and Removal of S/Hand Holden 1 Tonne Utility (Reg. No. UQR 288)—Item No. 5 at Kununurra	Agric.	For the sum of \$417 For the sum of \$1 315.75 For the sum of \$309
646A/79	Sims Hardware ....	Purchase and Removal of S/Hand Pneumatic Pick (Dept. No. PW 503) at East Perth	P.W.D. ....	For the sum of \$22.50
680A/79	C. Read ....	Purchase and Removal of S/Hand Dodge Utility (Reg. No. UQY 502) at East Perth	P.W.D. ....	For the sum of \$656
505A/79	All Tenders Declined....	Disposal Obsolete Paper Stock at Wembley		
557A/79	All Tenders Declined....	Disposal John Deere Solo 1 Tractor (MRD 894) at East Perth		
606A/79	All Tenders Declined....	Disposal 1976 1500 kg Truck (UQX 760)—Item 1		
621A/79	All Tenders Declined....	Disposal 1976 Holden HX 1 Tonne Utility Utility (UQZ 103) (Re-Called) at Karratha		

**GOVERNMENT PRINTING OFFICE OF W.A.  
TENDERS FOR GOVERNMENT PRINTING**

Tenders are invited for the supply of the undermentioned stores.

Tenders close at Wembley, at 10.00 a.m. on 19/12/79.

Tender No.	Description	Size
CP 6599	15 000 single forms	337 x 151 mm
CP 6614	100 000 continuous forms	2 $\frac{3}{8}$ x 8 $\frac{3}{8}$ in.
CP 6624	200 pads of 50 sets in duplicate	297 x 210 mm
CP 6625	2 000 self adhesive labels	60 x 70 mm
CP 6626	3 000 2-part fanpart sets	297 x 210 mm
CP 6627	15 books of 25 sets in quadruplicate	255 x 210 mm
CP 6628	16 000 books of 128 pp plus cover	266 x 213 mm

**SPECIAL NOTE:** Tenders for Contract No. CP 6489; the Production and supply of complete colour negatives for Junior Atlas (Education Department of W.A.) has been extended, and will now close on Monday, 12th November, 1979.

**SPECIAL NOTE—STOCK:**

Tenderers are requested to specify—

1. Country of origin.
2. Brand or make of material.
3. In this contract preference may be given to W.A. or other Australian made stocks in accordance with Government Policy.

**ACCEPTANCE OF TENDERS**

Tender No.	Particulars of Stores	Successful Tenderer	Amount
CP 6543	1 004 loose leaf forms	Swan Print	\$ 800
CP 6547	1 000 books of 50 in duplicate	Moore Paragon	1 740
CP 6550	1 500 books of 72 pp plus cover	J. Pilpel & Co.	572
CP 6555	100 000 cards	Repeat Press	1 887
CP 6552	4 000 pads of 100 in triplicate	Compact Print	2 600
CP 6556	1 500 books in duplicate	Compact Print	660
CP 6557	30 000 2-part continuous	Barclay & Sharland	987
CP 6551	5 000 self adhesive labels	Supa Stik Labels	139

WILLIAM C. BROWN,  
Government Printer.

**APPOINTMENTS.**

(Under section 6 of the Registration of Births, Deaths and Marriages Act, 1961-1975.)

Registrar General's Office,  
Perth, 7th November, 1979.

THE following appointments have been approved:—

R.G. No. 45/68.—Mr James Adair has been appointed as District Registrar of Births, Deaths and Marriages for the Williams Registry District to maintain an office at Narrogin pending the appointment of a permanent appointee. This appointment dated from 2nd November, 1979.

R.G. No. 42/68.—Robert John Allan has been appointed as District Registrar of Births, Deaths and Marriages for the Merredin Registry District to maintain an office at Merredin during the absence on long service and annual leave of Mr. R. W. Bradley. This appointment dated from 5th November, 1979.

R.G. No. 29/72.—Mr. Terence Syddall has been appointed as District Registrar of Births, Deaths and Marriages for the Broome Registry District to maintain an office at Broome during the absence of Mr. B. M. Zilko. This appointment dated from 5th November, 1979.

R.G. No. 31/72.—Mr. James William Houlahan has been appointed as District Registrar of Births, Deaths and Marriages for the Sussex Registry District to maintain an office at Busselton during the absence on long service and annual leave of Mr. A. G. Down. This appointment dated from 12th November, 1979.

E. C. RIEBELING,  
Registrar General.

**MINING ACT, 1904.**

Appointments.

Department of Mines,  
Perth, 31st October, 1979.

HIS Excellency the Governor in Executive Council has been pleased to make the following appointments:—

Gary Leonard Billing as Acting Mining Registrar, Mount Magnet, to date from 11th October, 1979.

Ian Kim Loxton, as Acting Mining Registrar, Norseman, to date from 24th September, 1979.

B. M. ROGERS,  
Under Secretary for Mines.

**MINES REGULATION ACT, 1946.**

Department of Mines,  
Perth, 31st October, 1979.

HIS Excellency the Governor in Executive Council has been pleased to make the following appointments:—

Steven John McMerrin, as a Special Inspector of Mines (Electricity) to date from 11th July, 1979.

Robert Norman Kerr as a Special Inspector of Mines (Electricity) to date from 1st October, 1979.

B. M. ROGERS,  
Under Secretary for Mines.



## MINES REGULATION ACT, 1946.

Department of Mines,  
Perth, 31st October, 1979.

IT is hereby notified that the Governor in Executive Council has cancelled the appointments as Special Inspectors of Mines (Electricity) of Alan Norman McDonald and Ronald Lal Smith.

B. M. ROGERS,  
Under Secretary for Mines.

## COAL MINES REGULATION ACT, 1946.

Department of Mines,  
Perth, 31st October, 1979.

HIS Excellency the Governor in Executive Council has been pleased to make the following appointments:—

Steven John McMerrin as a Special Inspector of Mines (Electricity) to date from 11th July, 1979.

Gordon Eric Chester as a Special Inspector of Mines (Electricity) to date from 1st October, 1979.

B. M. ROGERS,  
Under Secretary for Mines.

## COAL MINES REGULATION ACT, 1946.

Department of Mines,  
Perth, 31st October, 1979.

IT is hereby notified that the Governor in Executive Council has cancelled the appointment as a Special Inspector of Mines (Electricity) of Alan Norman McDonald.

B. M. ROGERS,  
Under Secretary for Mines.

Commonwealth of Australia.

PETROLEUM (SUBMERGED LANDS)  
ACT 1967-1974.

State of Western Australia.

PETROLEUM (SUBMERGED LANDS)  
ACT, 1967.

## Notification of Blocks Available for Application.

BY notice in the Western Australian *Government Gazette* dated 1st December, 1978, applications were invited for the grant of an Exploration Permit in respect to blocks within a certain area being blocks described in the schedule hereunder specified as being adjacent to the State of Western Australia. No permit has been granted in respect of the blocks so described.

Pursuant to section 20 (3) of the Petroleum (Submerged Lands) Act 1967-1974 of the Commonwealth of Australia and the Petroleum (Submerged Lands) Act, 1967 of the State of Western Australia, applications for the grant of an Exploration Permit in respect of the blocks being adjacent to the State of Western Australia and so described in the Schedule hereunder and shown on the plan at page 3588 of the *Gazette* will be received at any time after the publication of this notification.

89771-(7)

## Schedule.

(The references hereunder are to the names of map sheets of the 1 : 1 000 000 series published by the Designated Authority and to the number of graticular sections shown thereon.)

Area W78-44.  
Broome Map Sheet.

Block No.	Block No.	Block No.
13	304	661
14	305	662
15	306	663
16	373	664
17	374	665
18	375	666
85	376	733
86	377	734
87	378	735
88	445	736
89	446	737
90	447	738
157	448	739
158	449	805
159	450	806
160	517	807
161	518	808
162	519	809
229	520	879
230	521	880
231	522	881
232	589	951
233	590	952
234	591	953
301	592	1024
302	593	1025
303	594	

Assessed to contain 80 blocks.

Applications are required to be made in the approved form and should be accompanied by:—

(a) Particulars of—

- (i) the proposals of the applicant for work and expenditure in respect of the blocks specified in the application; for each of the six years of the first term a specific operational activity and minimum expenditure commitment should be stated;
- (ii) the technical qualifications of the applicant and of his employees;
- (iii) the technical advice available to the applicant;
- (iv) the financial resources available to the applicant; substantial evidence should be submitted regarding the ability of the applicant to fund the proposed work programme.

(b) Such other information as the applicant wishes to be taken into account on consideration of his application.

(c) A fee of \$1 000.00.

It will be a condition of any permit granted that its assignment or transfer will not be approved within the initial two years of its term.

Applications together with relevant data should be submitted in duplicate to the Under Secretary for Mines, Mineral House, 66 Adelaide Terrace, Perth, Western Australia 6000.

Microfilm copies of the basic exploration data pertaining to the blocks comprising this notice may be purchased from the Geological Survey Branch of the Department of Mines, Mineral House, 66 Adelaide Terrace, Perth, Western Australia, 6000.

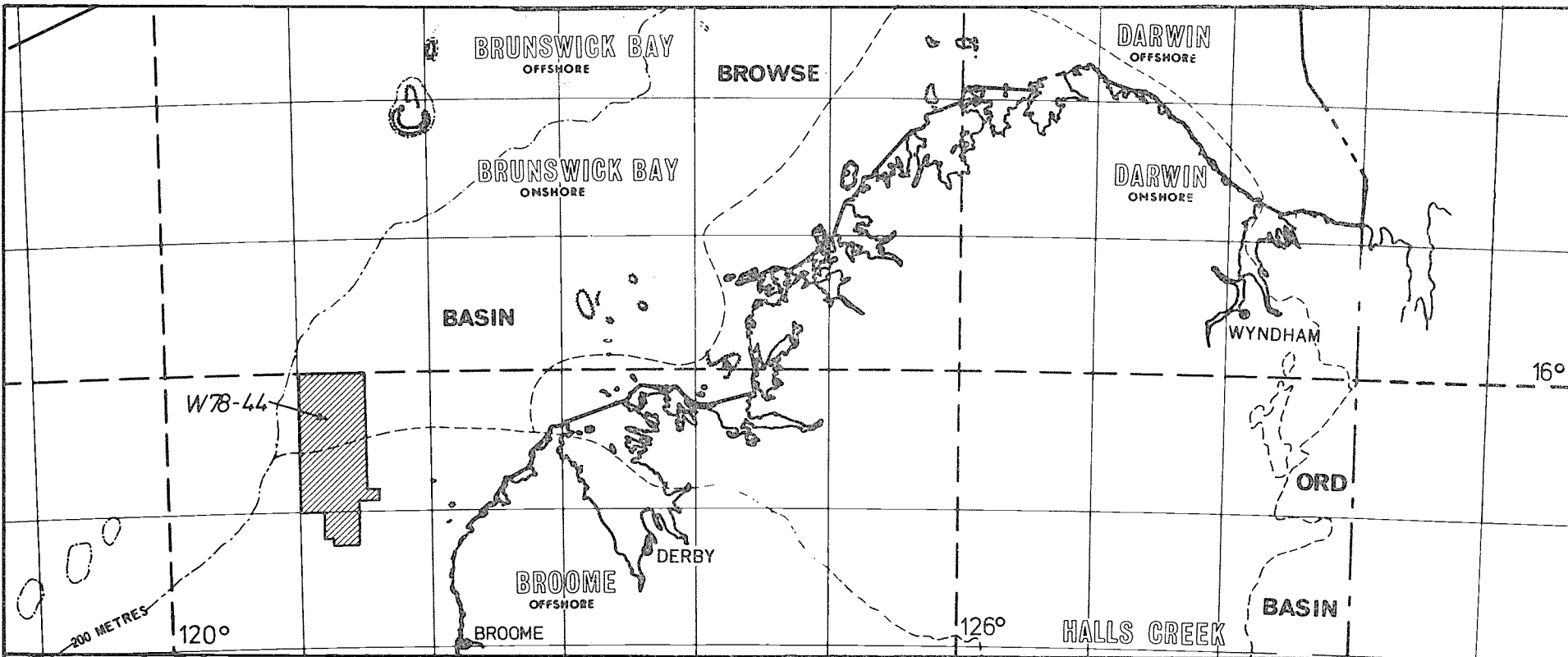
Application forms and plans are also available from the Department of Mines on request.

Dated at Perth this 9th day of November, 1979.

Made under the Petroleum (Submerged Lands) Act 1967-1974 of the Commonwealth of Australia.


Made under the Petroleum (Submerged Lands) Act, 1967 of the State of Western Australia.

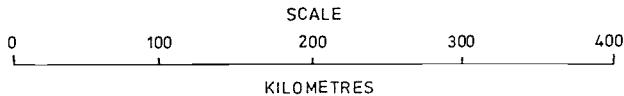
ANDREW MENSAROS,  
Designated Authority.



WESTERN AUSTRALIA

PLAN TO ACCOMPANY  
NOTICE OF INVITATION FOR APPLICATIONS  
FOR PETROLEUM EXPLORATION PERMITS

 AVAILABLE FOR APPLICATION SECTION 20(3) PETROLEUM(SUBMERGED LANDS) ACT 1967



## MINING ACT, 1904

Department of Mines,  
Perth, 31st October, 1979.

IN accordance with the provisions of the Mining Act, 1904, His Excellency the Governor in Executive Council has been pleased to deal with the undermentioned Leases, Authorities to Mine, Licenses to Treat Tailings, License to Remove and Treat Tailings, License to Remove and Treat Mining Material, License to Remove Tailings and Temporary Reserves.

B. M. ROGERS,  
Under Secretary for Mines.

The undermentioned applications for Leases were approved conditionally:

## GOLD MINING LEASES

Goldfield	District	No. of Applications
North Coolgardie	Menzies	29/6027
	Yerilla	31/1470 to 31/1473
Mount Margaret	Mt. Morgans	39/706, 39/721 to 39/723
Pilbara	Marble Bar	45/1576 to 45/1578
East Murchison	Wiluna	53/748 to 53/751
Yalgoo		59/1394
Yilgarn		77/4864

## COAL MINING LEASES

Mineral Field	District	No. of Applications
South West		70/3980 to 70/3989

## TAILINGS LEASE

Goldfield	District	No. of Application
East Coolgardie	East Coolgardie	26/144 (251H)

The undermentioned applications for Authorities to Mine on Reserved and Exempted Lands were approved conditionally:

No.	Occupant	Authorised Holding	Goldfield
04/698 to 04/701	J. R. Hepburn and E. C. Sorensen	Mineral Claims 04/6304 to 04/6307	West Kimberley

The undermentioned application for a License to Remove and Treat Mining Material was approved:

No.	Licensee	Locality	Goldfield	Period
38/74 (2903H)	A. P. Strong	Burtville	Mt. Margaret	Twelve (12) months from 12/11/79 to 11/11/80

The undermentioned application for a License to Remove and Treat Tailings was approved:

No.	Licensee	Locality	Goldfield	Period
45/35 (2902H)	P. J. Griffiths	Marble Bar	Pilbara	Twelve (12) months from 12/11/79 to 11/11/80

The undermentioned applications for Licenses to Treat Tailings were approved:

No.	Licensee	Locality	Goldfield	Period
77/177 (2911H) and 77/178 (2912H)	P. Dekker	Greenmount	Yilgarn	Twelve (12) months from 12/11/79 to 11/11/80

The undermentioned application for a License to Remove Tailings was refused:

No.	Licensee	Locality	Goldfield
27/8 (2828H)	W. J. McKenna and B. A. McKenna	Kanowna	North East Coolgardie

MINING ACT, 1904—*continued.*

The rights of occupancy for the undermentioned Temporary Reserves have been granted:

No.	Occupant	Term	Locality
6899H ....	Western Mining Corporation Limited	To date from 17 September 1979	Situated at Yeelirrie in the East Murchison Goldfield
7192H and 7193H	Melvin Raymond Hegge ....	Twelve (12) months from the date of this notification	Situated in the vicinity of Mt. Bresnahan in the Peak Hill Goldfield
7194H ....	Melvin Raymond Hegge ....	Twelve (12) months from the date of this notification	Situated in the vicinity of Mt. Bresnahan in the Peak Hill and Ashburton Goldfields
7195H and 7196H	Melvin Raymond Hegge ....	Twelve (12) months from the date of this notification	Situated easterly of Horrigan Pool in the Peak Hill Goldfield
7197H and 7200H	Dampier Mining Company Limited	Twelve (12) months from the date of this notification	Situated easterly of Nerren Nerren Homestead in the South West Mineral Field and Gascoyne Goldfield
7198H and 7199H	Dampier Mining Company Limited	Twelve (12) months from the date of this notification	Situated easterly of Nerren Nerren Homestead in the Gascoyne Goldfield
7201H ....	Minatome Australia Pty. Ltd. and Urangesellschaft Australia Pty. Ltd.	Twelve (12) months from the date of this notification	Situated easterly of Koordarrie Homestead in the Ashburton Goldfield
7208H and 7209H	Dampier Mining Company Limited	Twelve (12) months from the date of this notification	Situated in the vicinity of Neale Junction outside any proclaimed Goldfield
7210H ....	Esso Exploration and Production Australia Inc.	Twelve (12) months from the date of this notification	Situated at Eurardy Homestead in the South West and Northampton Mineral Fields
7211H and 7214H	Energy Reserves Inc. ....	Twelve (12) months from the date of this notification	Situated in the vicinity of Gardner Range in the Kimberley Goldfield
7215H ....	Nord Resources (Pacific) Pty. Ltd.	Twelve (12) months from the date of this notification	Situated near Minga Spring in the Ashburton Goldfield
7216H and 7217H	C. R. A. Exploration Pty. Limited	Twelve (12) months from the date of this notification	Situated in the vicinity of Pitt Range in the Kimberley Goldfield
7309H to 7317H	C. R. A. Exploration Pty. Limited	Twelve (12) months from the date of this notification	Situated North of Turkey Creek in the Kimberley Goldfield
7321H to 7323H	C. R. A. Exploration Pty. Limited	Twelve (12) months from the date of this notification	Situated South East of Dunham River Homestead and North West of Lissadell Homestead in the Kimberley Goldfield

The rights of occupancy for the undermentioned Temporary Reserves have been renewed:

No.	Occupant	Term	Locality
6727H to 6730H	Stockdale Prospecting Limited ....	For a further period expiring on 24/8/80	Situated in the Sylvania Station Area in the Peak Hill Goldfield

## COMPANIES ACT, 1961-1975.

In the matter of Goldfields Investments Proprietary Limited and in the matter of the Companies Act, 1961-1975.

TAKE notice that the abovenamed company on the 19th day of October, 1979, duly resolved by special resolution that it be wound up voluntarily and resolved by ordinary resolution that Maurice Alexander Levi be appointed liquidator for the purposes of the winding up.

B. R. MILLS,  
Secretary.

22nd October, 1979.

## COMPANIES ACT, 1961-1975.

Notice of Intention to Declare a First and Final Dividend.

Bill Watts (Engineers) Pty. Ltd. (in Liquidation).

NOTICE is hereby given that as Liquidator of the abovenamed company, I, Rodney Michael Evans, Chartered Accountant of Melsom Wilson & Partners, 11th Floor, T. & G. Building, 37 St. George's Terrace, Perth 6000, intend to declare a first and final dividend in this matter.

Creditors must prove their debts by the 22nd November, 1979.

Dated at Perth this 1st day of November, 1979.

R. M. EVANS,  
Liquidator.

(Melsom Wilson & Partners, 11th Floor, T. & G. Building, 37 St. George's Terrace, Perth 6000.)

## COMPANIES ACT, 1961-1975.

William Barker Pty. Ltd.

Notice of Final Meeting of Members.

NOTICE is hereby given that the final meeting of members of William Barker Pty. Ltd. will be held at 214 St. George's Terrace, Perth, W.A. on the 10th day of December, 1979, at 9.00 a.m. for the purpose of receiving the liquidator's final account and report on the winding up.

Dated this 30th day of October, 1979.

K. G. KARLSON,  
Liquidator.

## COMPANIES ACT, 1961-1975.

Notice of Intention to Declare a First and Final Dividend.

B.J.K. Nominees Pty. Ltd. (in Liquidation).

NOTICE is hereby given that as joint and several liquidators of the abovenamed company, we Brian Millwood Smith and Kevin Ernest Judge, both of Shepherd & Partners, 14 Stone Street, South Perth, W.A., do intend to declare a first and final dividend in this matter.

Creditors must prove their debts by the 7th December, 1979.

Claimants failing to prove by that date will be excluded from any distribution made prior to proof.

Dated at South Perth this 2nd day of November, 1979.

B. M. SMITH,  
Joint Liquidator.

(Shepherd & Partners, Accountants, 14 Stone Street, South Perth, W.A. 6151.)

COMPANIES ACT, 1961-1975.

(Section 272 (1).)

Notice of Final Meeting of Members and Creditors.  
Three United Enterprises Pty. Ltd. (in Liquidation).

NOTICE is hereby given that pursuant to the Companies Act, 1961-1975, a final meeting of the members and creditors of Three United Enterprises Pty. Ltd. (in Liquidation) will be held at the offices of Shepherd & Partners, 14 Stone Street, South Perth, W.A. on Thursday, 13th December, 1979 at 4.00 p.m.

Agenda:

- (1) To receive a statement of receipts and payments from the liquidators showing how the winding up of the company has been conducted and the property disposed of.
- (2) To discuss any other business which may lawfully be brought forward.
- (3) To resolve the books of the company be destroyed at the expiration of three months from the date of the meeting.

Dated at South Perth this 2nd day of November, 1979.

B. M. SMITH,  
Joint Liquidator.

(Shepherd & Partners, Accountants, 14 Stone Street, South Perth, W.A. 6151.)

COMPANIES ACT, 1961-1975.

Kent Instruments (W.A.) Pty. Limited.

Final Meeting of Members.

NOTICE is hereby given, in pursuance to section 272 of the Companies Act, 1961-1975, that a general meeting of the members of the abovenamed company will be held at 35th floor, 50 Bridge Street, Sydney on Friday the 14th day of December, 1979 at 10 o'clock in the forenoon, for the purpose of having the Liquidator's account laid before them showing the manner in which the winding up has been conducted and the property of the company disposed of and of hearing any explanation that may be given by the Liquidator; and also of determining by resolution the manner in which the books, accounts and documents of the company and of the Liquidator thereof shall be disposed of.

Dated this 2nd day of November, 1979.

N. F. STEVENS,  
Liquidator.

COMPANIES ACT, 1961-1975.

(Section 272 (1).)

Notice of Meeting of Creditors and Members of Steelwrights Holdings Pty. Ltd. (in Liquidation).

NOTICE is hereby given that the Final Meeting of Creditors and Members of the above company will be held at the offices of Yarwood Vane & Co., Law Chambers, Cathedral Square, Perth, on Friday, the 7th December, 1979, at 10 a.m. for the purpose of laying before the meeting the account showing how the winding-up has been conducted and the property of the company has been disposed of and giving any explanation thereof.

Dated the 7th day of November, 1979.

E. J. DOWLING,  
Liquidator.

COMPANIES ACT, 1961-1975.

Notice of Final Meeting of Members.

Campion Properties Pty. Ltd. (in Liquidation).

NOTICE is hereby given that the Final Meeting of members of Campion Properties Pty. Ltd. (in Liquidation) will be held at the offices of Messrs. C. P. Bird & Associates, 18 St. George's Terrace, Perth, on Monday 17th December, 1979 at 9.00 o'clock in the forenoon.

Agenda:

- (1) To lay before the meeting the liquidator's account showing how the winding up has been conducted and to give any explanations as may be required.
- (2) To approve the liquidator's remuneration.
- (3) To consider and resolve that the books of the company be destroyed at the expiration of three months from the holding of the meeting.

Dated at Perth this 2nd day of November, 1979.

N. E. GUTHRIE,  
Liquidator.

(Messrs. C. P. Bird & Associates, Chartered Accountants, 18 St. George's Terrace, Perth.)

COMPANIES ACT, 1961-1975.

(Section 272 (2).)

Notice of Final Meeting.

Parwest Pty. Ltd. (in Liquidation).

NOTICE is hereby given that the Final Meeting of members of the above company will be held at the offices of Coopers & Lybrand, Fifth Floor, 220 St. George's Terrace, Perth in the State of Western Australia on the 10th day of December, 1979 at 9.30 a.m. for the purpose of laying before the meeting an account showing how the winding up has been conducted and the property of the company has been disposed of and giving any explanation thereof.

Dated this 1st day of November, 1979.

M. A. LEVI,  
Liquidator.

COMPANIES ACT, 1961-1975.

(Section 254 (2).)

Notice of Resolution.

Cut Crystal Glass (Australia) Pty. Ltd.

(In Liquidation).

NOTICE is hereby given that at an Extraordinary General Meeting of Members of Cut Crystal Glass (Australia) Pty. Ltd. held on 1st November, 1979, the following Special Resolution was passed:

That the company be wound up voluntarily and that Messrs Rodney Michael Evans and Maurice Hodgson Lyford be and are now appointed Joint & Several Liquidators of the company.

Dated at Perth this 1st day of November, 1979.

R. M. EVANS,  
Liquidator.

(Melsom, Wilson & Partners 11th Floor, T & G Building, 37 St. George's Terrace, Perth 6000.)

PARTNERSHIP ACT, 1895.

Dissolution of Partnership.

NOTICE is hereby given that the partnership heretofore subsisting between Henry George Abbott and Vera Faye Abbott carrying on business as French Polishers at 89 Duke Street, Scarborough under the name of "H. G. and V. F. Abbott, French Polishers" has been dissolved as from the 25th day of October, 1979, so far as concerns the said Henry George Abbott who retired from the said firm.

Signed: HENRY GEORGE ABBOTT.

(Lohrmann Tindal & Guthrie, Solicitors for H. G. Abbott, 20th Floor, 77 St. George's Terrace, Perth, W.A. 6000.)

## TRUSTEES ACT, 1962.

Clarence Cyril White formerly of "Ellendale Lodge" South West Highway, Keysbrook in the State of Western Australia late of "Mont Albert Lodge" Tate Street, Bentley in the said State, Retired Farmer, deceased.

CREDITORS and other persons having claims (to which section 63 of the Trustees Act, 1962 relates) in respect of the estate of the abovenamed deceased who died on the 24th day of February, 1979, at Perth in the said State of Western Australia, are required by the Executors, Llewellyn Douglas Serls of 324 Canning Highway, Como aforesaid and Warren Thomas of 24 Weston Avenue Maddington aforesaid to send particulars of their claims to them at the address hereunder by the 10th of December, 1979, after which the Executors may convey or distribute the assets, having regard only to the claims of which they then have notice.

CORSER & CORSER,  
Solicitors & Barristers.

(Corser & Corser, 7th Floor, Wales Centre, 109 St. Georges Terrace, Perth, W.A. 6000.)

## TRUSTEES ACT, 1962.

## Notice to Creditors and Claimants.

CREDITORS and other persons having claims (to which section 63 of the Trustees Act relates) in respect of the Estate of the undermentioned deceased persons are required to send particulars of their claims to me on or before the 10th December, 1979, after which date I may convey or distribute the assets, having regard only to the claims of which I then have notice.

Bastian, Warwick Shaw, late of 379 Bagot Road, Subiaco, Retired Assistant Bishop; died 4/10/79.

Bernard, Ruth, late of Flat 23, 230 St. George's Terrace, Perth, Spinster; died 19/10/79.

Buckett, Robert Leonard, late of Midland Convalescent Hospital, 44 John Street, Midland, Retired Farm Hand; died 21/10/79.

Cameron, Angus, late of 6 Pinelodge, 25 Joyce Street, Scarborough, Retired Engraver; died 10/8/79.

Cockin, James, late of 81 Dorset Street, Busselton, Retired Farmer, died 2/8/79.

Craig, Mary Martha Grace, late of 31 Silas Street, East Fremantle, Married Woman, died 15/9/79.

Crow, John Thomas, late of Shoalwater Nursing Home, Shoalwater Bay, Retired Rigger; died 17/9/79.

Currall, Joseph Harold, late of 29 Temple Street, Victoria Park, Retired Farmer; died 19/10/79.

Dawson, Francis Augustine, late of Kimberley Nursing Home, Kimberley Street, West Leederville, Retired Prospector; died 3/9/79.

Fenny, George Edmund, late of 25 Adelaide Crescent, Albany, Retired Orchardist; died 28/9/79.

Foster, Edith Violet, late of Sunset Hospital, Beatrice Road, Dalkeith, Widow; died 27/10/79.

Hale, Leonard late of 66 Barnes Road, Innaloo, Retired Union Secretary; died 27/10/79.

Hare, Albert Ernest, late of 87 Sewell Street, East Fremantle, Retired Mechanic; died 7/6/79.

Harris, Percy Melville, late of 554 Great Eastern Highway, Greenmount, Retired Mail Contractor; died 16/10/79.

Hudson, Albert George, late of 19 Sherwood Street, Maylands, Retired WAGR Employee; died 16/10/79.

James, Evelyn Rose, formerly of 22 Smith Street, Morley; late of Mount Henry Hospital, Cloister Avenue, Como, Widow; died 12/10/79.

Liddle, Bertha Rebecca, late of Craigville Hospital, 1 French Road, Melville, Widow; died 28/9/79.

Malga, Jack, late of Numbala Nunga Nursing Home, Derby, Pensioner; died 13/8/79.

Matier, Edith, late of 40 Lefroy Road, Beaconsfield, Married Woman, died 27/9/79.

Maxwell, Doris Isobell, late of Unit 219, 5 Osborne Street, Joondanna, Married Woman; died 10/10/79.

McDonald, Mary Gabriel, late of 5 Ackland Road, Tarcoola, Widow; died 21/8/79.

Mitchell, James, late of 66 Clancy Street, Kalgoorlie, Miner; died 21/9/79.

Osborn, Samuel George, late of 21 Blackford Street, Mount Hawthorn, Retired Engineering Supervisor; died 25/9/79.

Paterson, George, late of 2 Daylesford Road, Bassendean, Retired Storekeeper; died 23/7/79.

Riley, Rosie, late of Numbala Nunga Nursing Home, Derby, Widow; died 10/8/79.

Strauch, Elsie May, late of 15 Pollard Street, Glendalough, Widow; died 7/10/79.

Thomas, Christina May, late of Unit 1, 91 The Esplanade, South Perth, Widow; died 28/9/79.

Thomas, Richard George, late of "Ningana" Allen Court, Bentley, Retired Builder; died 25/10/79.

Tomiuk, Eugen, late of Inglewood Kiev Soccer Club, Hamer Parade, Inglewood, Retired Labourer; died 24/5/79.

Wang, Peter, late of 49 Boundary Road, Mandurah, Retired Travelling Draper; died 13/10/79.

Wholagan, Herbert Charles, late of Brentwood Hospital, 53 Wasley Street, North Perth, Invalid Pensioner; died 14/10/79.

Wilson, Elsie Valma, (also known as Wilkinson, Elsie Valma), late of 42 Tate Street, Leederville, Widow; died 19/8/79.

Wright, Agnes Freda, late of 151 Daglish Street, Wembley, Widow; died 19/10/79.

P. W. McGINNITY,  
Public Trustee,  
565 Hay Street, Perth.

## PUBLIC TRUSTEE ACT, 1941-1978.

NOTICE is hereby given that pursuant to section 14 of the Public Trustee Act, 1941-1978 the Public Trustee has elected to administer the estates of the undermentioned deceased persons.

P. W. McGINNITY,  
Public Trustee,  
565 Hay Street, Perth.

Name of Deceased; Occupation; Address; Date of Death; Date Election Filed.

Wagstaff, Lucy; Spinster; Trigg; 23/9/79; 29/10/79.

Wendt, Harley Ernest; Postal Officer; Shoalwater; 5/8/79; 29/10/79.

Powell, Marjorie Noel; Divorcee; Victoria Park; 2/10/79; 29/10/79.

Knight, Constance Bernice; Widow; Carlisle; 15/6/79; 29/10/79.

Davies, Phyllis Emmeline; Married Woman; Boulder; 6/8/79; 29/10/79.

Redgwell, Charles Young; Retired Confectioner; North Perth; 27/9/79; 2/11/79.

Waddell, George; Retired Gardener; Bayswater; 27/9/79; 2/11/79.

Ellis, James; Retired Master Plasterer; North Beach; 22/9/79; 2/11/79.

White, Edwin; Invalid Pensioner; Wilson; 24/7/79; 2/11/79.

Smith, Joan; Married Woman; Bayswater; 16/9/79; 2/11/79.

Carson, Agnes Diana; Widow; Inglewood; 17/4/79; 29/10/79.

Richardson, Harry Alexander Thomas; Retired Railway Employee; Midland; 20/9/79; 29/10/79.

Goodacre, Lucy Alice; Married Woman; Boulder; 23/11/78; 29/10/79.

Jurica, Nikola; Retired Railway Employee; Hamilton Hill; 20/8/79; 29/10/79.  
 Morris, Alfred Henry George; Retired Railway Employee; Nedlands; 13/9/79; 2/11/79.  
 Pascoe, Silvie Beatrice; Widow; Boulder; 17/8/79; 2/11/79.  
 Panter, Hans Ludwig; Gardener; Palmerston; 19/6/79; 2/11/79.  
 O'Brien, Ronald Patrick; Retired Labourer; Merredin; 12/1/79; 2/11/79.

---

— NOTICE —  
 COMMITTEE OF INQUIRY  
 INTO  
 RATES AND TAXES  
 ATTACHED TO LAND VALUATION,  
 REPORT 1975  
 (Mr. Gerald Keall, Chairman)

Prices—  
 Counter Sales—\$2.30  
 Mailed Local—\$3.25  
 Mailed Country—\$3.90  
 Mailed Interstate—\$4.90

---

REPORT OF THE ROYAL  
 COMMISSION "FREMANTLE  
 PRISON" 1973.  
 (Commissioner, His Honour Robert E. Jones.)

Prices—  
 Counter Sales—\$1.50  
 Mailed Local—\$2.40  
 Mailed Country—\$3.10  
 Mailed Eastern States—\$4.10

---

THE PARLIAMENT OF WESTERN  
 AUSTRALIA

DIGEST 1977—No. 5

(Compiled in the Offices of the Clerk of the  
 Legislative Assembly)

Price—  
 Counter Sales—\$0.40  
 Mailed Australia wide—\$0.75

27th PARLIAMENT,  
 FOURTH SESSION, 1973

Report of the Select Committee of the  
 Legislative Council appointed to Re-  
 port on the Workers' Compensation  
 Act Amendment Bill.

(Presented by the Hon. G. C. MacKinnon  
 28th November, 1973)

Prices—  
 Counter Sales—0.30  
 Mailed (Within Australia) 0.70

---

NOTICE  
 COMPANIES (CO-OPERATIVE) ACT

No. 36 of 1943-1976.

— NOW AVAILABLE —

Prices—  
 Counter Sales—\$7.00  
 Mailed Local—\$7.90  
 Mailed Country—\$8.60  
 Mailed Interstate—\$9.60

---

REPORT ON LAMB MARKETING  
 IN WESTERN AUSTRALIA

by Consumer Protection Bureau,  
 5th July, 1974.

Prices—  
 Counter Sales—\$1.40  
 Mailed Local—\$2.30  
 Mailed Country—\$3.00  
 Mailed Interstate—\$4.00

---

REPORT OF

THE SPECIAL COMMITTEE ON  
 THE PROPOSAL FOR A WEST-  
 ERN AUSTRALIAN HERITAGE  
 COMMISSION — 1975.

(Chairman—Mr. R. H. Doig)

PRICES—  
 Counter Sales—\$1.50  
 Mailed W.A.—\$3.70  
 Mailed Interstate—\$3.80

**THE PILBARA STUDY—  
REPORT ON THE INDUSTRIAL  
DEVELOPMENT OF THE PILBARA—  
JUNE 1974**

(By the Pilbara Study Group Director—  
E. C. R. Spooner.)

**Prices—**

Counter Sales—\$3.00  
Mailed Local—\$4.00  
Mailed Country—\$4.70  
Mailed Interstate—\$6.10

**GOVERNMENT GAZETTE**

**NOTICE TO SUBSCRIBERS**

**COPY DEADLINE:** All copy for publication must be in the hands of the Government Printer by 3 p.m. on the **WEDNESDAY** before publication.

**WILLIAM C. BROWN, J.P.**  
Government Printer.

**NOTICE**

**TRADING HOURS**

**WEMBLEY—HEAD OFFICE**

**GOVERNMENT PRINTER'S  
PUBLICATIONS SALES OFFICE  
(Parliamentary Papers)**

**SALVADO ROAD, WEMBLEY**

Phone 381 3111 Extension 374 and 376

8.00 a.m. to 4.30 p.m.

(Continually Mon. to Fri.)

**PERTH OFFICE**

**GOVERNMENT PUBLICATIONS CENTRE**

**(Parliamentary Papers)**

Ground Floor Superannuation Bldg.

32 St. George's Terrace, Perth 6000

Telephone 325 0231 Ext. 375

8.15 a.m. to 4.25 p.m.

(Continually Mon. to Fri.)

**NOTICE.**

Subscriptions are required to commence and terminate with a quarter.

The *Government Gazette* is published on Friday in each week, unless interfered with by public holidays or other unforeseen circumstances.

**SUBSCRIPTIONS:—**The subscriptions to the *Government Gazette* are as follows:—  
Annual subscriptions, \$50; nine months \$40; six months, \$26; three months, \$14; single copies (current year), \$0.50; single copies (previous years, up to 10 years), \$0.80; over 10 years, \$1.

**CONTENTS.**

	Page
Agriculture and Related Resources Act	3572-8, 3579-81
Agricultural Products Act	3572
Agriculture, Department of	3572-81
Albany Port Authority	3534
Building Societies Act	3509
Bush Fires Act	3522-4
Chief Secretary's Department	3491, 3502
Child Welfare Act	3493
Commissioners for Declarations	3502
Companies Act	3590
Crown Law Department	3501
Deceased Persons' Estates	3592-3
Education Department	3581-2
Factories and Shops	3571-2
Finance Brokers Control Act	3497-8, 3502
Forestry	3521-2
Fremantle Port Authority	3534-5
Harbour and Light Department	3535
Health Department	3502-4
Municipal Health By-laws	3503-4
Justices of the Peace	3501
Labour, Department of	3571-2
Lands Department	3491-3, 3494-5, 3509
Licensed Surveyors Act	3519-20
Local Government Department	3496-7, 3538-71
Municipal By-laws	3553-71
Main Roads	3537-8
Margarine Act	3579
Marketing of Eggs Act	3578
Metropolitan Region Planning	3528-31
Metropolitan Water Supply, etc.	3495-6
Mines Department	3586-90
Municipalities	3538-53
Navigable Waters Regulations	3535
Notices of Intention to Resume Land	3537-8
Orders in Council	3493-7
Partnerships Dissolved	3591
Petroleum (Submerged Lands) Act	3587-8
Plant Diseases Act	3572
Police Department	3505-9
Proclamations	3491-3
Public Service Arbitration Act	3498-501
Public Trustee	3592-3
Public Works Department	3532-7
Registrar General	3586
Sale of Land	3546-8
Sale of Unclaimed Found and Lost Property	3505-9
Stock (Brands and Movement) Act	3572
Stock Diseases Act	3572
Tender Board	3583-5
Tenders for Government Printing	3586
Town Planning	3524-7
Treasury	3497-8
Transfer of Land Act	3491-2
Trustees Act	3592
Uniting Church in Australia	3491
Veterinary Preparations	3572
Western Australian Fire Brigades Board	3502
Workers' Compensation Act	3497