



Government Gazette

OF

WESTERN AUSTRALIA

(Published by Authority at 3.30 p.m.)

No. 78]

PERTH: FRIDAY, 7th DECEMBER

[1979

NOTICE TO SUBSCRIBERS.

"GOVERNMENT GAZETTE".

CHRISTMAS AND NEW YEAR PUBLICATIONS.

AS the "Government Gazette" for Friday, 21st December, 1979, will be published at 12 noon, the closing time for acceptance of notices for publication will be 12 noon on Wednesday, 19th December, 1979.

Closing time for acceptance of notices to be published in the "Government Gazette" on Friday, 28th December, 1979, will be 10.00 a.m. on Friday, 21st December, 1979.

NEW YEAR PUBLICATION.

Closing time for acceptance of notices to be published in the "Government Gazette" on Friday, 4th January, 1980, will be 3.00 p.m. on Wednesday, 2nd January, 1980.

WILLIAM C. BROWN,
Government Printer.

Stamp Act Amendment Act, 1979.

PROCLAMATION

WESTERN AUSTRALIA, } By His Excellency Air Chief Marshal Sir Wallace
To Wit: } Kyle, Knight Grand Cross of the Most Honourable
WALLACE KYLE, } Order of the Bath, Knight Commander of the
Governor. } Royal Victorian Order, Commander of the Most
[L.S.] } Excellent Order of the British Empire, Companion
of the Distinguished Service Order, Distinguished
Flying Cross, Knight of Grace of the Most
Venerable Order of the Hospital of St. John of
Jerusalem, Governor in and over the State of
Western Australia and its dependencies in the
Commonwealth of Australia.

WHEREAS it is enacted by section 2 of the Stamp Act Amendment Act, 1979, that the provisions of sections 1, 2, 42 and 61 of that Act shall come into operation on the day on which that Act receives the Royal assent and that the other

provisions of that Act shall come into operation on a date to be fixed by proclamation: Now, therefore, I the Governor, acting with the advice and consent of the Executive Council, do hereby fix the 1st January, 1980, as the date on which the provisions of the Stamp Act Amendment Act, 1979, other than the provisions of sections 1, 2, 42 and 61 of that Act, shall come into operation.

Given under my hand and the Public Seal of the said State, at Perth, this 28th day of November, 1979.

By His Excellency's Command,

CHARLES COURT,
Treasurer.

GOD SAVE THE QUEEN ! ! !

Fire Brigades Act Amendment Act, 1979.

PROCLAMATION

WESTERN AUSTRALIA, } By His Excellency Air Chief Marshal Sir Wallace
To Wit: } Kyle, Knight Grand Cross of the Most Honourable
WALLACE KYLE, } Order of the Bath, Knight Commander of the
Governor. } Royal Victorian Order, Commander of the Most
[L.S.] } Excellent Order of the British Empire, Companion
of the Distinguished Service Order, Distinguished
Flying Cross, Knight of Grace of the Most
Venerable Order of the Hospital of St. John of
Jerusalem, Governor in and over the State of
Western Australia and its dependencies in the
Commonwealth of Australia.

WHEREAS it is enacted by section 2 of the Fire Brigades Act Amendment Act, 1979 that the provisions of that Act shall come into operation on a date to be fixed by proclamation: Now therefore, I, the Governor, acting with the advice and consent of the Executive Council, do hereby fix the day on which this proclamation is published in the *Government Gazette* as the date on which the provisions of the Fire Brigades Act Amendment Act, 1979 shall come into operation.

Given under my hand and the Public Seal of the said State, at Perth, this 28th day of November, 1979.

By His Excellency's Command,

D. H. O'NEIL,
Chief Secretary.

GOD SAVE THE QUEEN ! ! !

Justices Act Amendment Act, 1979.

PROCLAMATION

WESTERN AUSTRALIA, } By His Excellency Air Chief Marshal Sir Wallace
To Wit: } Kyle, Knight Grand Cross of the Most Honourable
WALLACE KYLE, } Order of the Bath, Knight Commander of the
Governor. } Royal Victorian Order, Commander of the Most
[L.S.] } Excellent Order of the British Empire, Companion
of the Distinguished Service Order, Distinguished
Flying Cross, Knight of Grace of the Most
Venerable Order of the Hospital of St. John of
Jerusalem, Governor in and over the State of
Western Australia and its dependencies in the
Commonwealth of Australia.

WHEREAS it is enacted by subsection (2) of section 2 of the Justices Act Amendment Act, 1979 that the provisions of that Act other than section 3 shall come into operation on a date to be fixed by proclamation: Now therefore, I, the Governor, acting with the advice and consent of the Executive Council, do hereby fix the day on which this proclamation is published in the *Government Gazette* as the date on which the provisions of the Justices Act amendment Act, 1979, other than section 3, shall come into operation.

Given under my hand and the Public Seal of the said State, at Perth, this 28th day of November, 1979.

By His Excellency's Command,

IAN MEDCALF,
Attorney General.

GOD SAVE THE QUEEN ! ! !

Justices Act, 1902-1979.

PROCLAMATION

WESTERN AUSTRALIA, } By His Excellency Air Chief Marshal Sir Wallace
To Wit: } Kyle, Knight Grand Cross of the Most Honourable
WALLACE KYLE, } Order of the Bath, Knight Commander of the
Governor. } Royal Victorian Order, Commander of the Most
[L.S.] } Excellent Order of the British Empire, Companion
of the Distinguished Service Order, Distinguished
Flying Cross, Knight of Grace of the Most
Venerable Order of the Hospital of St. John of
Jerusalem, Governor in and over the State of
Western Australia and its dependencies in the
Commonwealth of Australia.

WHEREAS it is enacted (*inter alia*) by subsection (2) of section 24 of the Justices Act, 1902-1979 that the Governor may by proclamation order that Courts of Petty Sessions constituted by a stipendiary Magistrate only shall be held at such places as he thinks fit: And whereas pursuant to paragraph (a) of subsection (4) of section 24 of that Act that the proclamation may provide that there shall be a seal of the court in such places as so ordered: Now therefore, I, the Governor, acting with the advice and consent of the Executive Council do hereby order that on and from the 14th December, 1979 a Court of Petty Sessions constituted by a Stipendiary Magistrate only shall be held at 45 Saint George's Terrace, Perth and that there shall be a Seal of the Court.

Given under my hand and the Public Seal of the said State, at Perth, this 28th day of November, 1979.

By His Excellency's Command,

IAN MEDCALF,
Attorney General.

GOD SAVE THE QUEEN ! ! !

Family Court Act Amendment and Acts Repeal Act, 1979.

PROCLAMATION

WESTERN AUSTRALIA, } By His Excellency Air Chief Marshal Sir Wallace
To Wit: } Kyle, Knight Grand Cross of the Most Honourable
WALLACE KYLE, } Order of the Bath, Knight Commander of the
Governor. } Royal Victorian Order, Commander of the Most
[L.S.] } Excellent Order of the British Empire, Companion
of the Distinguished Service Order, Distinguished
Flying Cross, Knight of Grace of the Most
Venerable Order of the Hospital of St. John of
Jerusalem, Governor in and over the State of
Western Australia and its dependencies in the
Commonwealth of Australia.

WHEREAS it is enacted by section 2 of the Family Court Act Amendment and Acts Repeal Act, 1979 that the provisions of that Act shall come into

operation on such day or days as is or are, respectively, fixed by proclamation: Now therefore, I, the Governor, acting with the advice and consent of the Executive Council, do hereby fix the 14th day of December, 1979 as the date on which the Family Court Act Amendment Act and Acts Repeal Act, 1979 shall come into operation.

Given under my hand and the Public Seal of the said State, at Perth, this 28th day of November, 1979.

By His Excellency's Command,

IAN MEDCALF,
Attorney General.

GOD SAVE THE QUEEN ! ! !

Road Traffic Act Amendment Act, 1978.

PROCLAMATION

WESTERN AUSTRALIA, } By His Excellency Air Chief Marshal Sir Wallace
To Wit: } Kyle, Knight Grand Cross of the Most Honourable
WALLACE KYLE, } Order of the Bath, Knight Commander of the
Governor. } Royal Victorian Order, Commander of the Most
[L.S.] } Excellent Order of the British Empire, Companion
of the Distinguished Service Order, Distinguished
Flying Cross, Knight of Grace of the Most
Venerable Order of the Hospital of St. John of
Jerusalem, Governor in and over the State of
Western Australia and its dependencies in the
Commonwealth of Australia.

WHEREAS it is enacted by section 2 of the Road Traffic Act Amendment Act, 1978 that the provisions of that Act shall come into operation on such date or dates as is or are, respectively, fixed by proclamation: Now therefore, I, the Governor, acting with the advice and consent of the Executive Council, do hereby fix the 1st January, 1980 as the date on which section 18 of the Road Traffic Act Amendment Act, 1978 shall come into operation.

Given under my hand and the Public Seal of the said State, at Perth, this 28th day of November, 1979.

By His Excellency's Command,

D. H. O'NEIL,
Minister for Traffic.

GOD SAVE THE QUEEN ! ! !

Transfer of Land Act, 1893.

PROCLAMATION

WESTERN AUSTRALIA, } By His Excellency Air Chief Marshal Sir Wallace
To Wit: } Kyle, Knight Grand Cross of the Most Honourable
WALLACE KYLE, } Order of the Bath, Knight Commander of the
Governor. } Royal Victorian Order, Commander of the Most
[L.S.] } Excellent Order of the British Empire, Companion
of the Distinguished Service Order, Distinguished
Flying Cross, Knight of Grace of the Most
Venerable Order of the Hospital of St. John of
Jerusalem, Governor in and over the State of
Western Australia and its dependencies in the
Commonwealth of Australia.

Corres. 2055/69, V2.

WHEREAS by the Transfer of Land Act, 1893, the Governor is empowered by Proclamation in the *Government Gazette* to revest in Her Majesty as of Her former estate all or any lands, whereof Her Majesty may become the registered proprietor, and whereas Her Majesty is now the registered proprietor of the land described in the schedule hereunder: Now therefore, I, the Governor with the advice and consent of the Executive Council, do by this my proclamation revest in Her Majesty, Her Heirs and Successors, the land described in the Schedule hereunder as of Her former estate.

Given under my hand and the Public Seal of the said State, at Perth, this 28th day of November, 1979.

By His Excellency's Command,

D. J. WORDSWORTH,
Minister for Lands.

GOD SAVE THE QUEEN ! ! !

Schedule.

Geraldton Town Lot 60 contained in Certificate of Title Volume 1412, Folio 194.

Land Act, 1933-1977.

PROCLAMATION

WESTERN AUSTRALIA, } By His Excellency Air Chief Marshal Sir Wallace
To Wit: } Kyle, Knight Grand Cross of the Most Honourable
WALLACE KYLE, } Order of the Bath, Knight Commander of the
Governor. } Royal Victorian Order, Commander of the Most
[L.S.] } Excellent Order of the British Empire, Companion
of the Distinguished Service Order, Distinguished
Flying Cross, Knight of Grace of the Most
Venerable Order of the Hospital of St. John of
Jerusalem, Governor in and over the State of
Western Australia and its dependencies in the
Commonwealth of Australia.

File No. 2728/70.

WHEREAS by section 31 of the Land Act, 1933, the Governor may by Proclamation and subject to such conditions as may be expressed therein, classify as of Class A any lands of the Crown reserved to Her Majesty for any of the purposes specified in the said section; and whereas it is deemed expedient that Reserve No. 36271 for the purpose of "Conservation of Flora and Fauna" as described hereunder, should be classified as of Class A: Now, therefore I, the Governor with the advice of Executive Council do by this my Proclamation classify as of Class A the reserve described hereunder.

Given under my hand and the Public Seal of Western Australia, at Perth, this 28th day of November, 1979.

By His Excellency's Command,

D. J. WORDSWORTH,
Minister for Lands.

GOD SAVE THE QUEEN ! ! !

Schedule.

Reserve No. 36271 containing an area of about 321 946 hectares.

(Plan (Wells & Cundeelee 1 : 500 000).)

Parks and Reserves Act, 1895.

PROCLAMATION

WESTERN AUSTRALIA, } By His Excellency Air Chief Marshal Sir Wallace
To Wit: } Kyle, Knight Grand Cross of the Most Honourable
WALLACE KYLE, } Order of the Bath, Knight Commander of the
Governor. } Royal Victorian Order, Commander of the Most
[L.S.] } Excellent Order of the British Empire, Companion
of the Distinguished Service Order, Distinguished
Flying Cross, Knight of Grace of the Most
Venerable Order of the Hospital of St. John of
Jerusalem, Governor in and over the State of
Western Australia and its dependencies in the
Commonwealth of Australia.

WHEREAS it is enacted by subsection (4) of section 3 of the Parks and Reserves Act, 1895, that the Governor may by proclamation constitute any Board of Parks and Reserves appointed under the Act under such name as he deems fit, a body corporate with perpetual succession and a Common Seal with power to sue and be sued in its corporate name, to acquire, hold, lease and dispose of real and personal property to borrow money with the approval of the Governor and to do and permit to be done all things which are required by that Act to be done by a Board for the purpose of giving effect of that Act: Now therefore, I, the Governor acting with the advice and consent of the Executive Council do hereby constitute, pursuant to subsection (4) of section 3 of the Parks and Reserves Act, 1895 the Board of Parks and Reserves appointed under that Act to control and manage Class "A" Reserves Nos. 23563 and 30360 and Reserve 27853 to be such a body corporate under the name of Recreation Camps and Reserve Board.

Given under my hand and the Public Seal of the said State, at Perth, this 28th day of November, 1979.

By His Excellency's Command,

D. J. WORDSWORTH,
Minister for Lands.

GOD SAVE THE QUEEN ! ! !

Stock (Brands and Movement) Act
Amendment Act, 1979.

PROCLAMATION

WESTERN AUSTRALIA, } By His Excellency Air Chief Marshal Sir Wallace
To Wit: } Kyle, Knight Grand Cross of the Most Honourable
WALLACE KYLE, } Order of the Bath, Knight Commander of the
Governor. } Royal Victorian Order, Commander of the Most
[L.S.] } Excellent Order of the British Empire, Companion
of the Distinguished Service Order, Distinguished
Flying Cross, Knight of Grace of the Most
Venerable Order of the Hospital of St. John of
Jerusalem, Governor in and over the State of
Western Australia and its dependencies in the
Commonwealth of Australia.

WHEREAS it is enacted by section 2 of the Stock (Brands and Movement) Act Amendment Act, 1979, that that Act shall come into operation on a date to be fixed by proclamation: Now therefore, I, the Governor acting with the advice and consent of the Executive Council do hereby fix the day on which this proclamation is published in the *Government Gazette* as the date on which the Stock (Brands and Movement) Act Amendment Act, 1979 shall come into operation.

Given under my hand and the Public Seal of the said State, at Perth, this 28th day of November, 1979.

By His Excellency's Command,

R. C. OLD,
Minister for Agriculture.

GOD SAVE THE QUEEN ! ! !

AT the meeting of the Executive Council held in the Executive Council Chambers, Perth, this 31st day of October, 1979, the following Order in Council was authorised to be issued.

Public Works Act, 1902-1974.

Albany Harbour Rear Leading Beacon.

ORDER IN COUNCIL.

P.W. 1042/79.

IN pursuance of the powers conferred in section 11 of the Public Works Act, 1902-1974, His Excellency the Governor, acting by and with the advice and consent of the Executive Council hereby authorises the Minister for Works to undertake, construct or provide the Public Works of Albany Harbour Rear Leading Beacon on the land bordered green on Plan P.W.D., W.A. 52011-1-1 which may be inspected at the office of the Minister for Works, Perth.

R. D. DAVIES,
Clerk of the Council.

AT a meeting of the Executive Council held in the Executive Council Chamber, at Perth this 15th day of November, 1979, the following Order in Council was authorised to be issued:—

Land Act, 1933-1977.

ORDER IN COUNCIL.

File No. 2401/79.

WHEREAS by section 33 of the Land Act, 1933-1977, it is made lawful for the Governor to direct that any Reserve shall vest in and be held by any person or persons to be named in the order in trust for the like or other public purposes to be specified in such order: And whereas it is deemed expedient that Reserve No. 36378 should vest in and be held by the Shire of Swan in trust for the purpose of "Recreation".

Now, therefore, His Excellency the Governor, by and with the advice and consent of the Executive Council, does hereby direct that the beforementioned Reserve shall vest in and be held by the Shire of Swan in trust for the purpose aforesaid, subject nevertheless to the powers reserved to him by section 37 of the said Act.

R. D. DAVIES,
Clerk of the Council.

AT a Meeting of the Executive Council held in the Executive Council Chamber, at Perth, this 28th day of November, 1979, the following Orders in Council were authorised to be issued:—

Fire Brigades Act, 1942-1979.

ORDER IN COUNCIL.

WHEREAS by Order in Council made pursuant to section 35A of the Fire Brigades Act, 1942-1972 and published in the *Government Gazette* on the 24th December, 1975 a declaration was made in terms of that section: Now, therefore, His Excellency the Governor, acting with the advice and consent of the Executive Council and in exercise of the powers conferred by subsection (1) of section 35A of the Fire Brigades Act, 1942-1979 and section 11 of the Interpretation Act, 1918-1975, does hereby vary that Order in Council—

- (a) by deleting the passage "Fire Brigades Act, 1942-1972" in subparagraph (1) of paragraph (a) and substituting the passage "Fire Brigades Act, 1942 (as amended)"; and
- (b) by deleting subparagraph (ii) of paragraph (a) and substituting the following subparagraph—
 - (ii) the policies of insurance of the classes mentioned in Part II of the Schedule below are so declared with respect to the whole of the State, generally and those of the classes mentioned in Part I of that Schedule are so declared only with respect to districts that are declared pursuant to subsection (2) of section 35A of the Act to be districts served by permanent fire brigades;

R. D. DAVIES,
Clerk of the Council.

Fire Brigades Act, 1942-1979.

ORDER IN COUNCIL.

HIS Excellency the Governor, acting with the advice and consent of the Executive Council and in exercise of the powers conferred by subsection (2) of section 35A of the Fire Brigades Act, 1942-1979 and section 11 of the Interpretation Act, 1918-1975 does hereby declare each district set out in the Schedule to this Order to be a district served by a permanent fire brigade.

R. D. DAVIES,
Clerk of the Council.

Schedule.

Metropolitan Fire District.
Albany Fire District.
Bunbury Fire District.
Geraldton-Greenough Fire District.
Kalgoorlie-Boulder Fire District.
Northam Fire District.

Fire Brigades Act, 1942-1978.

ORDER IN COUNCIL.

WHEREAS it is enacted *inter alia*, by subsection (2) of section 5 of the Fire Brigades Act, 1942-1978, that for the purposes of the Act the Governor may from time to time, by Order in Council, constitute as a fire district any portion of a district of a local authority which, after the coming into operation of the Fire Brigades Act Amendment Act, 1971, is not a fire district, assign a name to a fire district and include the name of a fire district in Part IV of the Second Schedule to the Act: Now therefore, His Excellency the Governor, acting with the advice and consent of the Executive Council, does hereby—

- (a) constitute that portion of the municipal district of the Shire of Roebourne, more particularly described in the Schedule hereunder, a fire district;

- (b) assign the name Roebourne Fire District to that district; and

- (c) include in column one of Part IV of the Second Schedule to the Act, immediately below the words "Rockingham Fire District", the words "Roebourne Fire District" and in column two opposite that name, the name of the local authority "Shire of Roebourne."

R. D. DAVIES,
Clerk of the Council.

Schedule.

Roebourne Fire District.

All that portion of land bounded by lines starting from the intersection of the southeastern side of Road Number 156 with the prolongation southerly of the eastern boundary of the northern severance of North Location 43 and extending northerly to and along that boundary and an eastern boundary of Pastoral Lease 3114/716 to the southern boundary of the northeastern severance of North Location 48; thence easterly and northerly along boundaries of that severance to a southwestern corner of Reserve 611; thence easterly and southerly along boundaries of that reserve to the northern boundary of De Witt Location 70; thence northwesterly, generally southerly and easterly along boundaries of that Location to a western boundary of Location 17; thence southerly and easterly along boundaries of that Location to a northwestern corner of Reserve 611; thence southerly along that boundary and on-wards to the northern boundary of Location 94; thence westerly along the northern boundary of that Location to the northeastern corner of Location 107; thence westerly, southwesterly and southerly along boundaries of that Location to a north-eastern corner of Reserve 611; thence westerly, northerly and again westerly along boundaries of that reserve to the southeastern corner of Roebourne Lot 562; thence westerly along the southern boundary of that Lot and on-wards to the southeastern corner of the eastern severance of Roebourne Suburban Lot 9; thence westerly along the southern boundary of that Lot and on-wards to the southeastern corner of the western severance of the last mentioned Lot; thence westerly along the southern boundary of that severance and on-wards to the eastern boundary of the northern severance of Lot 1 of North Location 36 as shown on Land Titles Office Diagram 52686; thence northerly along that boundary to a southeastern side of Road Number 156 and thence generally southwesterly along sides of that road to the starting point. (Lands and Surveys Public Plans: Roebourne 1:2000 9.22, 9.23, 9.24, 10.21, 10.22, 10.23, 10.24, 10.25 and 10.26; Roebourne 1:25000 NW and NE; Point Samson 1:25000 SE.)

Poisons Act, 1964-1970.

ORDER IN COUNCIL.

P.H.D. 398/74/8; Ex. Co. 3394.

WHEREAS by section 21 of the Poisons Act, 1964-1970, it is provided that the Governor may from time to time, by Order in Council, amend any of the Schedules referred to in section 20 of that Act by—

- (i) the addition thereto or the deletion therefrom of any substance;
- (ii) the deletion and substitution of all of the items in any Schedule;
- (iii) the transference of any substance from any Schedule to any other Schedule; or
- (iv) the alteration of any item in any Schedule;

and whereas by Order in Council published in the *Government Gazette* on the 14th June, 1979, the Governor deleted all the items set out in each of the Schedules referred to in section 20 of that Act and substituted the items set out in the Appendix to that Order in Council and further amended those Schedules by Order in Council published in

the *Government Gazette* on the 19th October, 1979; and whereas it is deemed expedient to further amend the Schedules so referred to, in the manner hereinafter set forth: Now, therefore, His Excellency the Governor, acting by and with the advice of the Executive Council, doth hereby amend the Schedules referred to in section 20 of the Poisons Act, 1964-1970, in the manner set out in the Appendix to this Order in Council.

R. D. DAVIES,
Clerk of the Council.

Appendix.

Second Schedule.

The Second Schedule to the Poisons Act, 1964-1970 as substituted and subsequently amended is further amended by adding after the item beginning with the word "FLUORIDES" the item—

GUAIPHENESIN—

- (a) in liquid preparations containing 2% or less of guaiphenesin; or
- (b) in solid dose preparations containing 120 mg or less of guaiphenesin in each dosage unit.

Third Schedule.

The Third Schedule to the Poisons Act, 1964-1970 as substituted and subsequently amended is further amended—

- (a) by deleting from lines two and three of the item beginning with the word "ANTI-HISTAMINES" the passage in parenthesis and substituting the following passage in parenthesis—

(except chlorcyclizine, cyclizine, meclozine and methapyrilene);

- (b) by adding after the item beginning with the word "BUFEXAMAC" the item "BUTYL NITRITE";

- (c) by deleting the item beginning with the word "GUAIPHENESIN";

- (d) by deleting the item beginning with the words "METHAPYRILENE HYDROCHLORIDE"; and

- (e) by adding after the item beginning with the word "POLYMETHYLENE" the item—
PREGNANCY TESTING KITS, and preparations and solutions for testing for pregnancy containing Human Chorionic Gonadotrophin bound to red blood cells and Human Chorionic Gonadotrophin antiserum, packed and labelled for use on one occasion only, and sold under the brand names "PREDICTOR", "EPT" and "DISCOVER 2".

Fourth Schedule.

The Fourth Schedule to the Poisons Act, 1964-1970 as substituted and subsequently amended is further amended—

- (a) by substituting for the item beginning with the word "DIISOPROPYLAMINE" the item—

DI-ISOPROPYLAMINE DICHLORO-ACETATE;

- (b) by adding after the item "DYFLOS" the item "ECONAZOLE";

- (c) by substituting for the item "KITASAMYCIN" the item—

KITASAMYCIN except—

- (a) when included in the Sixth Schedule;

- (b) in animal feedstuffs for growth promotion in concentrations of 50 mg/kg or less of the total active antibiotic principle;

- (d) by adding after the item beginning with the word "LITHIUM" the item "LOPERAMIDE";

- (e) by adding after the item "LORAZEPAM" the item "LOXAPINE";

- (f) by substituting for the item beginning with the word "METHAPYRILENE" the item "METHAPYRILENE";

- (g) by adding after the item "METOPROLOL" the item "METRIZAMIDE";

- (h) by adding after the item beginning with the word "MEXILITINE" the item "MIANSERIN";

- (i) by adding after the item "PRACTOLOL" the item—

PREGNANCY TESTING KITS and preparations and solutions for testing for pregnancy unless specifically included in the Third Schedule;

- (j) by adding after the item beginning with the words "SEX HORMONES" the item "SISOMYCIN";

- (k) by substituting for the item "SPIRAMYCIN" the item—
SPIRAMYCIN except—

- (a) when included in the Sixth Schedule;

- (b) in animal feedstuffs for growth promotion in pigs or poultry in concentrations of 50 mg/kg or less of the total antibiotic principle;

- (l) by adding after the item beginning with the word "TESTOSTERONE" the item "TETRABENAZINE";

- (m) by adding after the item beginning with the word "VERATRUM" the item "VIDARABINE"; and

- (n) by adding after the item beginning with the word "YOHIMBA" the item "ZERANOL".

Fifth Schedule.

The Fifth Schedule to the Poisons Act, 1964-1970 as substituted and subsequently amended is further amended by adding after the item beginning with the passage "METHYL ISO-BUTYL KETONE" the item—

METHYL N-(METHOXYACETYL)-N-(2,6-XYLYL) ALANINATE and substances containing methyl n-(methoxyacetyl)-n-(2,6-xylyl) alaninate.

Sixth Schedule.

The Sixth Schedule to the Poisons Act, 1964-1970 as substituted and subsequently amended is further amended—

- (a) by adding after the item beginning with the passage "ALPHA-CHLORHYDRIN" the items—

ALPHA-CYANO-3-PHENOXYBENZYL 2, 2-DIMETHYL-3-(2, 2-DICHLOROVINYL) CYCLOPROPANE and substances containing alpha-cyano-3-phenoxy-benzyl 2, 2-dimethyl-3-(2, 2-dichlorovinyl) cyclopropane.

(S) ALPHA CYANO-M-PHENOXYBENZYL (1R, 3R)-3-(2, 2 DIBROMOVINYL) - 2 - DIMETHYLCYCLOPROPANE CARBOXYLATE and substances containing (S) alpha cyano-m-phenoxybenzyl (1R,3R)-3-(2,2 dibromovinyl)-2-dimethylcyclopropane carboxylate;

- (b) by substituting for the item beginning with the word "BENDIOCARB" the item—

BENDIOCARB—

- (a) in wettable powders containing 80 per cent or less of bendiocarb and when packed in containers or primary packs containing not less than 100 g of bendiocarb;

- (b) except when included in the Fifth Schedule;

- (c) by adding after the item beginning with the words "DICHOROETHYL ETHER" the item—

N-(3, 4-DICHLOROPHENYL)-N'-(2-(2" SULFOXY-4'-CHLORPHENOXY)-5 CHLORPHENYL) UREA (SODIUM SALT) and substances containing n-(2,4-dichlorophenyl)-n'-2(2" sulfoxy-4'-chlorophenoxy)-5 chlorphenyl urea (Sodium salt). ;

- (d) by adding after the item beginning with the word "IOXYNIL" the item—

KITASAMYCIN in animal feedstuff premixes for growth promotion purposes containing concentrations greater than 50 mg/kg but not more than 20 000 mg/kg of the total antibiotic principle. ;

- (e) by adding after the item beginning with the words "SODIUM HYDROXIDE" the item—

SPIRAMYCIN in animal feedstuff premixes for growth promotion purposes containing concentrations greater than 50 mg/kg but not more than 20 000 mg/kg of the total antibiotic principle. ;

and

- (f) by adding after the item beginning with the word "TRICHLOROPHENOL" the item—

TRIDEMORPH and substances containing tridemorph. .

Seventh Schedule.

The Seventh Schedule to the Poisons Act, 1964-1970 as substituted and subsequently amended is further amended by adding after the item beginning with the word "FORMETANATE" the item—

HALOFUGINONE and substances containing Halofuginone except in prepared stockfeed containing 3 g/tonne or less of halofuginone. .

Eighth Schedule.

The Eighth Schedule to the Poisons Act, 1964-1970 as substituted and subsequently amended is further amended—

- (a) by adding to the preamble immediately after the first paragraph the following paragraph—

A substance specified in this Schedule includes every ester and ether of the substance and every salt of such ester or ether and except in the case of Levomethorphan and Levorphanol every stereoisomer of the substance and every salt of such stereoisomer. ;

- (b) by adding after the item "DIMEPHEPTANOL (6-dimethylamino-4,4-diphenyl-3-heptanol)" the items—

2 , 5-DIMETHOXY-4-BROMOAMPHETAMINE.

2 , 5-DIMETHOXY-4-METHYLAMPHETAMINE. ;

- (c) by adding after the item "FURETHIDINE (1-(2-tetrahydrofurfuryloxyethyl) - 4 - phenylpiperidine-4-carboxylic acid ethyl ester)" the item—

HALLUCINOGENIC SUBSTANCES structurally derived from methoxyphenethylamine. ; and

- (d) by substituting for the item beginning with the word "MESCALINE" the item "MESCALINE."

R. D. DAVIES,
Clerk of the Council.

Health Act, 1911-1978.

ORDER IN COUNCIL.

P.H.D. 835/75.

WHEREAS in accordance with section 60 of the Health Act, 1911-1978, His Excellency the Governor has received details of a plan for the installation of a sewer to serve areas of the townsite of Williams denoted as area D, Williams North East and is satisfied that the scheme is formulated in accordance with the provisions of the Health Act, 1911-1978, and that the cost and provisions for repayment justify the undertaking and that the works, if carried out in the manner designed, will be of benefit to that portion of the district which the works are intended to serve. Now therefore, His Excellency the Governor, by and with the advice and consent of the Executive Council, doth hereby order that the Shire of Williams, being the Local Authority for the district, be empowered to undertake the construction of the said works.

R. D. DAVIES,
Clerk of the Council.

Land Act, 1933-1977.

ORDERS IN COUNCIL.

WHEREAS by section 33 of the Land Act, 1933-1977, it is made lawful for the Governor to direct that any Reserve shall vest in and be held by any person or persons to be named in the order in trust for the like or other public purposes to be specified in such order: And whereas it is deemed expedient as follows:—

File No. 4121/14.—That Reserve No. 17665 should vest in and be held by the Shire of Donnybrook-Balingup in trust for the purpose of "Recreation".

File No. 1098/47.—That Reserve No. 24789 should vest in and be held by the Western Australian Wildlife Authority in trust for the purpose of "Conservation of Flora".

File No. 1775/71.—That Reserve No. 31942 should vest in and be held by the Shire of Murray in trust for the purpose of "Public Recreation".

File No. 1045/78.—That Reserve No. 35478 should vest in and be held by the Shire of Murray in trust for the purpose of "Public Recreation".

File No. 2772/72.—That Reserve No. 36195 should vest in and be held by The Commonwealth of Australia in trust for the purpose of "Country Automatic Exchange Site".

File No. 3862/78.—That Reserve No. 36266 should vest in and be held by City of Melville in trust for the purpose of "Public Recreation".

File No. 3861/78.—That Reserve No. 36267 should vest in and be held by the City of Melville in trust for the purpose of "Drain".

File No. 3154/78.—That Reserve No. 36388 should vest in and be held by the Western Australian Wildlife Authority in trust for the purpose of "Conservation of Flora and Fauna".

File No. 2872/79.—That Reserve No. 36393 should vest in and be held by The Commonwealth of Australia in trust for the purpose of "Repeater Station Site".

File No. 3368/78.—That Reserve No. 36398 should vest in and be held by the Shire of Dundas in trust for the purpose of "Tourist Rest Area".

File No. 1211/79.—That Reserve No. 36400 should vest in and be held by the Shire of Corrigin in trust for the purpose of "Museum Site".

File No. 1839/79.—That Reserve No. 36407 should vest in and be held by the Shire of Dowerin in trust for the purpose of "Waste Water Treatment Site."

File No. 1856/77.—That Reserve No. 36408 should vest in and be held by the Shire of Roebourne in trust for the purpose of "Gravel".

File No. 1856/77.—That Reserve No. 36409 should vest in and be held by the Shire of Roebourne in trust for the purpose of "Gravel".

File No. 1064/79.—That Reserve No. 36414 should vest in and be held by the Minister of Water Supply, Sewerage and Drainage in trust for the purpose of "Sewage Pumping Station Site".

File No. 2961/78.—That Reserve No. 36415 should vest in and be held by the Geraldton Regional Community Education Centre Association (Inc.) in trust for the purpose of "Parking".

Now, therefore, His Excellency the Governor, by and with the advice and consent of the Executive Council, does hereby direct that the beforementioned Reserves shall vest in and be held by the abovementioned bodies in trust for the purposes aforesaid, subject nevertheless to the powers reserved to him by section 37 of the said Act.

R. D. DAVIES,
Clerk of the Council.

Land Act, 1933-1977.

ORDERS IN COUNCIL.

WHEREAS by section 33 of the Land Act, 1933-1977, it is made lawful for the Governor to direct that any Reserve shall vest in and be held by any person or persons to be named in the Order, in trust for any of the purposes set forth in section 29 of the said Act, or for the like or other public purposes to be specified in such Order and with power of leasing: And whereas it is deemed expedient as follows:—

File No. 245/58, V2.—That Class "A" Reserve No. 4813 (excluding Cockburn Sound Location 2581) should vest in and be held by the City of Melville in trust for the purpose of "Recreation".

File No. 2462/65.—That Reserve No. 36394 should vest in and be held by the City of Nedlands in trust for the purpose of "Scout Hall Site".

File No. 359/69.—That Reserve No. 36401 should vest in and be held by the Shire of Boulder in trust for the purpose of "Recreation (Shooting Range)".

Now, therefore, His Excellency the Governor, by and with the advice and consent of the Executive Council, does hereby direct that the beforementioned Reserves shall vest in and be held by the beforementioned bodies in trust for the beforementioned purposes with power to the said bodies subject to the approval in writing of the Minister for Lands to each and every lease or assignment of lease being first obtained, to lease the whole or any portion thereof for any term not exceeding twenty one (21) years from the date of the lease, subject nevertheless to the powers reserved to me by section 37 of the said Act; provided that no such lease or assignment of lease shall be valid or operative until the approval of the Minister for Lands, or an officer authorised in that behalf by the Minister, has been endorsed on the Lease Instrument, or Deed of Assignment, as the case may be.

R. D. DAVIES,
Clerk of the Council.

Land Act, 1933-1977.

ORDER IN COUNCIL.

File No. 245/58, V2.

WHEREAS by section 33 of the Land Act, 1933-1977, it is made lawful for the Governor to direct that any Reserve shall vest in and be held by any person or persons to be named in the Order, in trust for any of the purposes set forth in section 29 of the said Act, or for the like or other public purposes to be specified in such Order and with power of leasing: And whereas it is deemed expedient that the portion of Class "A" Reserve No. 4813 comprised in Cockburn Sound Location 2581 should vest in and be held by the City of Melville in trust for the purpose of "Recreation".

Now, therefore, His Excellency the Governor, by and with the advice and consent of the Executive Council, does hereby direct that the beforementioned Reserve shall vest in and be held by the City of Melville in trust for "Recreation" with power to the said City of Melville subject to the approval in writing of the Minister for Lands to each and every lease or assignment of lease being first obtained, to lease the whole or any portion thereof for any term not exceeding forty two (42) years from the date of the lease, subject nevertheless to the powers reserved to me by section 37 of the said Act; provided that no such lease or assignment of lease shall be valid or operative until the approval of the Minister for Lands, or an officer authorised in that behalf by the Minister, has been endorsed on the Lease Instrument, or Deed of Assignment, as the case may be.

R. D. DAVIES,
Clerk of the Council.

Land Act, 1933-1977.

ORDER IN COUNCIL.

File No. 2169/06.

WHEREAS by section 33 of the Land Act, 1933-1977, it is made lawful for the Governor to direct that any Reserve shall vest in and be held by any person or persons to be named in the Order, in trust for any of the purposes set forth in section 29 of the said Act, or for the like or other public purposes to be specified in such Order and with power of leasing: And whereas it is deemed expedient that Reserve No. 10258 should vest in and be held by the Minister for Mines in trust for the purpose of "Battery Site".

Now, therefore, His Excellency the Governor, by and with the advice and consent of the Executive Council, does hereby direct that the beforementioned Reserve shall vest in and be held by the Minister for Mines in trust for "Battery Site" with power to the said Minister for Mines, to lease the whole or any portion thereof for any term subject nevertheless to the powers reserved to me by section 37 of the said Act.

R. D. DAVIES,
Clerk of the Council.

Local Government Act, 1960-1978.

ORDERS IN COUNCIL.

WHEREAS by section 288 of the Local Government Act, 1960-1978, it shall be lawful for the Governor, on request by a Council of a Municipal District, by Order published in the *Government Gazette* to declare any lands reserved or acquired for use by the public or used by the public as a street, way, public place, bridge or thoroughfare, under the care, control and management of the Council, or lands comprised in a private street, constructed and maintained to the satisfaction of the Council, or lands comprised in a private street of which the public has had uninterrupted use for a period of not less than ten years, as a public street and if the Council thinks fit, that the Governor shall declare the width of carriageway and footpaths of the public street; and whereas the Councils mentioned in the schedule hereto have requested that certain lands named and described in the said schedule, which have been reserved for streets within the said Councils, be declared public streets: Now therefore, His Excellency the Governor, by and with the advice and consent of the Executive Council, doth hereby declare the said lands to be public streets and such land shall, from the date of this Order, be absolutely dedicated to the public as streets within the meaning of any law now or hereafter in force.

R. D. DAVIES,
Clerk of the Council.

Schedule.

City of Stirling.

L. & S. Corres. 1961/62 (R. 6025).

Road No. 16299 (Truganina Road). (i) A strip of land 10.06 metres wide, leaving the eastern side of Road No. 7354 (Alexander Drive) at the north-western corner of portion of Swan Location 7553 (Land Titles Office Plan 12025) and extending as surveyed eastward along the northern boundary of the said portion of Location 7553 to terminate at the northeastern corner of the said portion.

(ii) (Widening of Part). That portion of Swan Location 7553 as surveyed and shown on Land Titles Office Plan 12025.

Road No. 7354 (Alexander Drive) (Widening of Part). That portion of Swan Location 7553 as surveyed and shown on Land Titles Office Plan 12025.

The intersecting portion of Road No. 16299 is hereby superseded.

(Public Plan Perth 2000/14.34.)

Shire of Beverley.

L. & S. Corres. 561/30 (R. 6072).

Road No. 16335 (Short Street). A strip of land 20.12 metres wide commencing at the northwestern side of a surveyed road (Vincent Street) at the eastern corner of Lot 120 of Beverley Sublot 29 (Land Titles Office Plan 95) and extending as surveyed and shown coloured brown on that Plan and plan 2959 northwestward along the northeastern boundary of Lot 120 and Lots 121 and 124 of Suburban Lot 29 and along the northeastern boundary of Lots 10 and 9 of Suburban Lot 30 to terminate at the northern corner of the last mentioned lot.

Road No. 8318 (Extension). A strip of land 20.12 metres wide commencing at the northeastern terminus of the present road at the northeastern corner of Lot 146 of Beverley Suburban Lot 29 (Land Titles Office Plan 95) and extending as surveyed and coloured brown on Land Titles Office Plan 2959 northeastward to terminate at the northwestern corner of Lot 156 of Suburban Lot 29 (Plan 95).

(Public Plan Beverley 36.08.)

Shire of Esperance.

L. & S. Corres. 3738/71 (R. 6088).

Road No. 16350 (Barney Road). A strip of land 20.12 metres wide widening at its commencement leaving the southwestern side of Road No. 3787 (Norseman Road) at the northernmost north-eastern corner of Esperance Lot 700 (Reserve No. 33195) and extending as delineated and coloured dark brown on Lands and Surveys Diagram 80298 and as surveyed and shown coloured brown on Land Titles Office Diagram 57564 southwestward along the northern and northwestern boundaries of that lot thence westward along the northern boundary of Lot 50 of East Location 21 (Land Titles Office Diagram 34438) to terminate at the northwestern corner of that lot.

(Public Plan E 93-4.)

Shire of Kalamunda.

L. & S. Corres. 3039/79 (6090).

Road No. 16352 (Citrus Grove). All that portion of Swan Location 2309 as surveyed and shown on Lands Titles Office Diagram 57656.

Road No. 16353 (Wycombe Road). All that portion of Swan Location 2309 as surveyed and shown on Lands Titles Office Diagram 57656.

(Public Plans Perth 2000/22.25 and 22.26.)

Shire of Kalamunda.

L. & S. Corres. 3023/79 (R. 6089).

Road No. 16351 (Hale Road). Portion of Swan Location 2226 being that portion of Lot 9 on Land Titles Office Diagram 22735 now included in the land the subject of Diagram 56224 and being part of the land in Certificate of Title Volume 1424, Folio 360.

(Public Plan Perth 2000/22.21.)

Shire of Katanning.

L. & S. Corres. 2812/79 (R. 6068).

Road No. 16332 (Punchmirup Road North). (i) A strip of land 20.12 metres wide commencing at the southeastern side of Road No. 285 (Kojonup Katanning Road) at the northeastern corner of the southeastern severance of Kojonup Location 1908 and extending as surveyed southward along the eastern boundary of that severance and along the eastern boundary of Location 1849 to terminate at the southeastern corner of the last mentioned location.

(ii) (Widening) Those portions of Kojonup Locations 1849 and 1908 the subject of Land Titles Office Diagram 57754.

(Public Plans Carlecatup 1:50 000 and Woodanilling SE. 1:25 000.)

Country Areas Water Supply Act, 1947-1979.

Halls Creek Water Supply.

Constitution of Halls Creek Country Water Area.

ORDER IN COUNCIL.

P.W.W.S. 155/65.

WHEREAS it is enacted under section 8 of the Country Areas Water Supply Act, 1947-1979, that the Governor may by Order in Council constitute a Country Water Area, now therefore His Excellency the Governor by and with the advice and consent of the Executive Council does hereby constitute the Halls Creek Country Water Area as defined in the schedule hereunder and assign the name of Halls Creek Country Water Area thereto.

R. D. DAVIES,
Clerk of the Council.

Schedule.

Halls Creek Country Water Area.

All that portion of land bounded by lines starting from the westernmost northwestern corner of Reserve 23136 and extending easterly along the northernmost northern boundary of that reserve to the prolongation southerly of a western boundary of Pastoral Lease 3114/652; thence north, 3 000 metres; thence east to an eastern boundary of Halls Creek Water Reserve; thence south, east, again south, westerly and northerly along boundaries of that water reserve to the starting point, as shown bordered green on Plan P.W.D., W.A. 51994-1-1.

Country Areas Water Supply Act, 1947-1979.

Abolition of the Wellington Dam Catchment Area and the Constitution of the Wellington Dam Catchment Area.

ORDER IN COUNCIL.

P.W.W.S. 512/51.

UNDER section 9 of the Country Areas Water Supply Act, 1947-1979, the Catchment Area constituted, defined and now subsisting as a Catchment Area under and for the purpose of that Act under the name or designation shown in the First Schedule hereunder of this Order is hereby abolished; Whereas it is enacted by section 9 of the Country Areas Water Supply Act, 1947-1979, that the Governor may by Order in Council constitute a Catchment Area; Now therefore His Excellency the Governor by and with the advice and consent of the Executive Council does hereby constitute the Wellington Dam Catchment Area as defined in the Second Schedule hereunder and assign the name of Wellington Dam Catchment Area thereto.

R. D. DAVIES,
Clerk of the Council.

First Schedule.

Wellington Dam Catchment Area.

Wellington Dam Catchment Area as originally constituted and defined by Order in Council, published in the *Government Gazette* dated April 4, 1952 and amended by subsequent Order in Council published in the *Government Gazette* dated June 28, 1957.

Second Schedule.

Wellington Dam Catchment Area.

All that portion of land as shown delineated in black and bordered in green on Lands and Surveys Miscellaneous Plan 1071 and bordered green on Plan P.W.D., W.A. 52092-2-1 to 6.

Country Areas Water Supply Act, 1947-1979.

Extension of

Lower Great Southern Country Water Area.

ORDER IN COUNCIL.

P.W.W.S. 102/76.

WHEREAS it is enacted by section 8 of the Country Areas Water Supply Act, 1947-1979, that the Governor may by Order in Council alter or extend the boundaries of a Country Water Area; Now therefore His Excellency the Governor by and with the advice and consent of the Executive Council does hereby extend the boundaries of the Lower Great Southern Country Water Area as presently constituted so as to include in that Water Area the portion of the State defined in the schedule herewith.

R. D. DAVIES,
Clerk of the Council.

Schedule.

Extension to

Lower Great Southern Country Water Area.

All that portion of land bounded by lines starting from the intersection of the prolongation westerly of the northern side of McDonald Avenue with the eastern boundary of Plantagenet Location 6905, a point on a present western boundary of the Lower Great Southern Country Water Area and extending northerly along the eastern boundary of the last-mentioned location to the southeastern corner of Location 1422; thence westerly along the southern boundary of that location to the eastern boundary of lot 2 of Location 406 as shown on Lands Titles Office Diagram 21981; thence southerly, westerly and northerly along boundaries of that lot and onwards to the southernmost southern boundary of Location 3141; thence westerly, northerly, again westerly, again northerly and easterly along boundaries of that location to the prolongation southerly of the eastern boundary of Lot 681 of Location 27 as shown on Lands Titles Office Plan 4693 (Sheet 1); thence northerly to and along that boundary and the eastern boundary of Lot 678 and onwards to the southern boundary of Lot 656; thence westerly and northerly along boundaries of that lot and northerly and easterly along boundaries of Lot 653 to the prolongation southerly of the eastern boundary of Lot 625; thence northerly to and along the boundary to the southwestern corner of Lot 621; thence northerly and easterly along boundaries of that lot to the southeastern corner of Lot 619; thence northerly along the eastern boundary of that lot and onwards to and along the eastern boundary of Lot 566 as shown on Lands and Titles Office Plan 4693 (Sheet 2) to the southern boundary of Lot 562; thence westerly and northerly along boundaries of that lot and northerly along the western boundary of Lot 559 to the southern boundary of Lot 558, thence westerly and northerly along boundaries of that lot and northerly along the western boundary of Lot 555 to the southern boundary of Lot 554; thence westerly and northerly

along boundaries of that lot and northerly and easterly along boundaries of Lot 552 and onwards to the southwestern boundary of Lot 525 as shown on Lands Titles Office Plan 4693 (Sheet 3); thence northwesterly along a northeastern side of Albany Highway to the northwestern corner of Lot 524; thence easterly along the northern boundary of that lot to the prolongation southerly of the eastern boundary of Lot 442; thence northerly to and along that boundary and onwards to the southeastern corner of Lot 441; thence northerly and southwesterly along boundaries of that lot to the westernmost southern corner of Location 5279; thence generally northwesterly and north-easterly along boundaries of that location to the prolongation southeasterly of the southwestern boundary of Lot 183 of Location 27 as shown on Lands Titles Office Plan 4692 (Sheet 4); thence northwesterly to and northwesterly and easterly along boundaries of that lot to the southeastern corner of Lot 184; thence northerly along the eastern boundary of that lot and onwards to a northern side of Jellicoe Road; thence generally westerly along sides of that road to the southwestern corner of Lot 227; thence northwesterly, northeasterly and southeasterly along sides of that lot to the southwestern corner of Lot 119; thence northerly along the western boundary of that lot and onwards to the southwestern corner of Lot 56 as shown on Lands Titles Office Plan 4691 (Sheet 1), thence northerly along the western boundary of that lot and Lot 57 and onwards to the southern boundary of Lot 58, thence westerly and northerly along boundaries of that lot and northerly along western boundaries of Lots 59, 60 and 61 and onwards to the northern side of Chauvel Road; thence easterly along that side and easterly along the northern side of a road passing along southern boundaries of Lots 110 to 107 inclusive and onwards to a northeastern side of Lake Matilda Road; thence generally southerly along sides of that road to the southernmost southwestern corner of Lot 2007 as shown on Lands Titles Office Plan 4691 (Sheet 5); thence easterly along the northern side of Red Gum Pass Road to the prolongation northerly of the western boundary of Lot 308; thence southerly to and along that boundary and southerly along the western boundary of Lot 303 and onwards to the northwestern corner of Lot 300; thence easterly along the northernmost northern boundary of that lot and easterly and southerly along boundaries of Lot 304 to the northeastern corner of Lot 1010; thence southerly along the eastern boundary of that lot and onwards to a southwestern side of a road passing along southwestern sides of the Great Southern Railway; thence generally southeasterly along sides of that road to the northeastern corner of Lot 518 as shown on Lands Titles Office Plan 4693 (Sheet 6); thence southerly along the eastern boundary of that lot and Lot 513 and onwards to the northeastern corner of Lot 508 of Location 15 as shown on Lands Titles Office Plan 4693 (Sheet 5); thence southerly along the eastern boundary of that lot and southerly and westerly along boundaries of Lot 499 to the prolongation northerly of the eastern boundary of Lot 544; thence southerly to and along that boundary and the eastern boundary of Lot 740 and onwards to the northwestern corner of Lot 776 of Location 16 as shown on Lands Titles Office Plan 4635 (Sheet 3); thence southerly and easterly along boundaries of that lot and easterly and southerly along boundaries of Lot 786 and onwards to the southern side of a road passing along northern boundaries of Lots 812, 813, 1058 and 814; thence easterly along that side to the northwestern corner of Lot 815; thence southerly and easterly along boundaries of that lot and southerly along the eastern boundary of Lot 816 to the prolongation westerly of the northern boundary of Location 1153; thence easterly to and easterly, southerly and westerly along boundaries of that location to the northwestern corner of the northern severance of Location 2742; thence southerly along the western boundary of that severance and onwards to the northwestern corner of the southern severance of the last mentioned location, thence southerly and easterly

along boundaries of that severance to a north-western side of a road passing along northwestern sides of the the Great Southern Railway; thence generally southwesterly along sides of that road to the northeastern corner of Location 6869; thence generally southwesterly along boundaries of that location to the prolongation northerly of the northernmost eastern boundary of Location 466; thence southerly to the northern corner of the last mentioned location, a point on a present northwestern boundary of the Lower Great Southern Country Water Area and thence southwesterly, easterly, southerly, westerly, again southerly, again westerly, northwesterly, again westerly, again southerly and again westerly along boundaries of that Country Water Area to the starting point, as bordered green on Plan P.W.D., W.A. 52060-1-1.

Country Towns Sewerage Act, 1948-1978.

Denmark Sewerage.

ORDER IN COUNCIL.

P.W.W.S. 1416/79.

WHEREAS pursuant to section 15 of the Country Towns Sewerage Act, 1948-1978, proposals for the construction of the works mentioned in the Schedule hereunder have been submitted to His Excellency the Governor; and whereas the preliminary requirements prescribed by sections 12 and 13 of that Act have been complied with in relation to those proposals: Now therefore His Excellency the Governor, acting pursuant to section 11 of the Country Towns Sewerage Act, 1948-1978, and by and with the advice and consent of the Executive Council, hereby authorises the construction of the works mentioned in the Schedule hereunder.

R. D. DAVIES,
Clerk of the Council.

Schedule.

Denmark Sewerage Works as shown on Plan P.W.D., W.A. 51817-1-1 and as described in an advertisement published pursuant to section 12 of the abovementioned Act, in the *Government Gazette* on the 5th day of October, 1979.

Country Towns Sewerage Act, 1948-1978.

Katanning Sewerage.

ORDER IN COUNCIL.

P.W.W.S. 1284/79.

WHEREAS pursuant to section 15 of the Country Towns Sewerage Act, 1948-1978, proposals for the construction of the works mentioned in the Schedule hereunder have been submitted to His Excellency the Governor; and whereas the preliminary requirements prescribed by sections 12 and 13 of that Act have been complied with in relation to those proposals: Now therefore His Excellency the Governor, acting pursuant to section 11 of the Country Towns Sewerage Act, 1948-1978, and by and with the advice and consent of the Executive Council, hereby authorises the construction of the works mentioned in the Schedule hereunder.

R. D. DAVIES,
Clerk of the Council.

Schedule.

Katanning Sewerage Works as shown on Plan P.W.D., W.A. 51792-1-1 and as described in an advertisement published pursuant to section 12 of the abovementioned Act, in the *Government Gazette* on the 5th day of October, 1979.

Country Towns Sewerage Act, 1948-1978.

Geraldton Sewerage.

ORDER IN COUNCIL.

P.W.W.S. 826/79.

WHEREAS pursuant to section 15 of the Country Towns Sewerage Act, 1948-1978, proposals for the construction of the works mentioned in the Schedule hereunder have been submitted to His Excellency the Governor; and whereas the preliminary requirements prescribed by sections 12 and 13 of that Act have been complied with in relation to those proposals: Now therefore His Excellency the Governor, acting pursuant to section 11 of the Country Towns Sewerage Act, 1948-1978, and by and with the advice and consent of the Executive Council, hereby authorises the construction of the works mentioned in the Schedule hereunder.

R. D. DAVIES,
Clerk of the Council.

Schedule.

Geraldton Sewerage Works as shown on Plan P.W.D., W.A. 51697-1-1 and as described in an advertisement published pursuant to section 12 of the abovementioned Act, in the *Government Gazette* on the 28th day of September, 1979.

Local Government Act, 1960-1979.

ORDER IN COUNCIL.

LG: SW-4-2.

WHEREAS it is provided by paragraphs (f) and (g) of subsection (2) of section 12 of the Local Government Act, 1960-1979, that the Governor, by Order made after effective presentation to him of a petition bearing the common seal of each municipality which will be directly affected by the Order, may alter and adjust the boundaries of adjoining districts and may alter the boundaries of wards existing in a district; and whereas the City of Stirling and the Shire of Swan have made an effective presentation of a petition to alter and adjust the boundaries of the respective municipal districts and to alter the boundaries of the Balga Ward of the City of Stirling and the West Ward of the Shire of Swan; and whereas it is considered expedient that the prayer of the petition should be granted: Now therefore, His Excellency the Governor, acting with the advice and consent of the Executive Council, does hereby;

- (i) alter and adjust the boundaries of the districts of the municipalities of the City of Stirling and the Shire of Swan, by transferring the land described in Schedule A hereunder from the Shire of Swan to the City of Stirling, and by transferring the land described in Schedule B hereunder from the City of Stirling to the Shire of Swan;
- (ii) alter the boundaries of the Balga Ward of the municipality of the City of Stirling to include the land described in Schedule A hereunder;
- (iii) alter the boundaries of the West Ward of the municipality of the Shire of Swan to include the land described in Schedule B hereunder.

R. D. DAVIES,
Clerk of the Council.

Schedule A.

All that portion of land shown coloured green on Lands and Surveys Miscellaneous Diagram 24.

Area: About 2 520 square metres.

(Lands and Surveys Public Plan Perth 2000 14.34.)

Schedule B.

All that portion of land shown coloured blue on Lands and Surveys Miscellaneous Diagram 24.

Area: About 640 square metres.

(Lands and Surveys Public Plan Perth 2000 14.34.)

Local Government Act, 1960-1979.

Shire of Northampton.

ORDER IN COUNCIL.

LG: NR-5-3.

WHEREAS it is enacted, *inter alia*, by section 688 of the Local Government Act, 1960-1979, that where through an accidental omission anything required to be done by or under that Act is not done or is not done within the prescribed time, manner or form the Governor, for the purpose of giving effect to the intention and purposes of the Act, may by order take such measures as are necessary for rectifying the omission and may validate anything which has been done otherwise than in the prescribed time, manner or form; and whereas under section 584 of that Act notices advertising the sale of the land as set out in Column 1 of the schedule hereunder were required to be advertised in a newspaper circulating in the neighbourhood of the land and in the *Government Gazette*; and whereas by accidental omission these notices were not advertised; and whereas the Municipality of the Shire of Northampton did purport to sell by Public Auction on 16th June, 1978, the land set out in column 1, to the persons set out in column 2 of the schedule hereunder, under the powers conferred on the Municipality by that Act: Now, therefore, His Excellency the Governor, acting with the advice and consent of the Executive Council and in exercise of the powers referred to above, doth hereby validate the sale of the land by the Municipality of the Shire of Northampton by Public Auction on 16th June, 1978, so that the transfer of land may be effected to the persons set out in column 2.

R. D. DAVIES,
Clerk of the Council.

Schedule.

Column 1. Description of the land.	Column 2. To whom sold.
Northampton Lot 386 and being the whole of the land comprised in Certificate of Title Volume 1238, Folio 422.	Ernie Phillip Espinos.
Northampton Lot 163 and being the whole of the land comprised in Certificate of Title Volume 545, Folio 38.	Trevor McKenzie.
The portion of Victoria Location 207 the subject of Diagram 18720 and being the whole of the land comprised in Certificate of Title Volume 1177, Folio 454.	Emmanuel and Dorothy Vivienne Collins.
Northampton Lot 387 and being the whole of the land comprised in Certificate of Title Volume 1238, Folio 421.	Astill and Ridley, Registered Builders, of Geraldton.
Portion of Victoria Location 207 being Lot 6.	Kevin John and Jennifer Marie Radalj.

Local Government Act, 1960-1979.

Shire of East Pilbara.

Cancellation of Townsite.

ORDER IN COUNCIL.

LG: EP-4-11.

HIS Excellency the Governor, acting by and with the advice and consent of the Executive Council, under the power conferred by section 686 of the Local Government Act, 1960-1979, doth hereby declare the land comprising the townsite of Newman as described in the Order in Council published in the *Government Gazette* of 30th June, 1972, to be no longer a townsite.

R. D. DAVIES,
Clerk of the Council.

Workers' Compensation Act, 1912-1978.

ORDER IN COUNCIL.

W.C.B. 447/65.

WHEREAS it is enacted, *inter alia*, by section 13 of the Workers' Compensation Act, 1912-1978, that it shall be obligatory for every employer to obtain from an incorporated insurance office approved by the Minister a policy of insurance for the full amount of the liability to pay compensation under the Act to all workers employed by him, but that if an employer proves to the satisfaction of the Minister that such employer has established a fund for insurance against such liability and has deposited at the Treasury securities charged with all payments to become due under such liability, the Governor may, by Order in Council, exempt such employer from the operation of that section; and whereas Dampier Mining Company Limited of 37 Saint George's Terrace, Perth, being an employer within the meaning of the section has, duly, in accordance with the Act and the regulations made thereunder, made application for exemption from the operation of the section, and has satisfied the Minister that it has established a fund for insurance against the said liability, and has deposited at the Treasury a security, to wit, a bond for Twenty Five Thousand Dollars (\$25 000), charged with all payments to become due under the said liability: Now therefore His Excellency the Governor, acting with the advice and consent of the Executive Council and in the exercise of the powers conferred by the Act, doth hereby exempt Dampier Mining Company Limited from the operation of section 13 of the Workers' Compensation Act, 1912-1978 for a period terminating on the 31st day of October, 1981 provided that as from the 1st day of May, 1970 the said Company shall obtain from the State Government Insurance Office and maintain for the balance of the duration of this exemption a policy of insurance for the full amount of its liability to pay compensation to its workers in respect of Pneumoconiosis.

R. D. DAVIES,
Clerk of the Council.

VALUATION OF LAND ACT, 1978.

PURSUANT to section 21 of the Valuation of Land Act, 1978, the making of the following GENERAL VALUATION is advised.

VALUATION DISTRICT—TOWNSITES OF
MOUNT BARKER, NARRIKUP, ROCKY GULLY.

DATE OF COMPLETION—29th OCTOBER, 1979.

DATE OF COMING INTO FORCE—1st JULY,
1980.

Authorities required to adopt:—

Shire of Plantagenet, Public Works Department, and Commissioner of State Taxation, as appropriate.

Valuations available for perusal at Shire Office, Mount Barker and Valuer General's Office, Perth, 7th December, 1979 to 18th January, 1980 during office hours.

OBJECTIONS must be addressed to the Valuer General, but for convenience may be lodged with the Valuer General, Shire of Plantagenet, or Public Works Department, by 18th January, 1980.

Objections must be IN WRITING and—

- Describe the relevant land so as to identify it;
- Identify the Valuation objected to; and
- Set out FULLY AND IN DETAIL the grounds of the Objection.

S. R. WHITFIELD,
Valuer General.

7th December, 1979.

STAMP ACT, 1921-1979.

State Taxation Department,
Perth, 29th November, 1979.

HIS Excellency the Governor in Executive Council, acting pursuant to the provisions of the Stamp Act, 1921-1979, and of section 11 of the Interpretation Act, 1918-1975, has been pleased—

(a) to revoke the Stamp Act Regulations, 1966, published in the *Government Gazette* on the 9th February, 1966, and all amendments thereto; and

(b) to make the regulations set forth in the Schedule hereunder,

with effect on and from the date on which the provisions of the Stamp Act Amendment Act, 1979, other than the provisions of sections 1, 2, 42 and 61 of that Act, come into operation.

C. WILKES,
Commissioner of State Taxation.

Schedule.

REGULATIONS.

- | | |
|--|--|
| Citation. | 1. These regulations may be cited as the Stamp Regulations, 1979. |
| Interpretation. | 2. In these regulations, unless the contrary intention appears—
“approved” means approved in writing by the Commissioner;
“paragraph” means paragraph of the regulation, subregulation or definition wherein the term appears;
“regulation” means regulation of these regulations;
“Schedule” means Schedule to these regulations;
“section” means section of the Act;
“subparagraph” means subparagraph of the paragraph wherein the term appears;
“subregulation” means subregulation of the regulation wherein the term appears;
“the Act” means the Stamp Act, 1921, as amended. |
| Prescribed persons in respect of adhesive coupons. | 3. All officers within the meaning of section 5 of the Public Service Act, 1978, who for the time being hold, or are discharging the duties of, the office of clerk or assistant clerk of a Local Court under the Local Courts Act, 1904, or the office of mining registrar under the Mining Act, 1904, are prescribed persons for the purposes of the definition of “adhesive coupon” in subsection (1) of section 4. |
| Procedure on stamping adhesive coupons. | 4. (1) When an instrument is presented for stamping to an authorised person and the authorised person proposes to stamp the instrument by means of an adhesive coupon—
(a) the authorised person shall complete an assessment of duty in such form (in this subregulation called “the assessment of duty form”) as the Commissioner requires;
(b) the duty assessed by the authorised person shall be collected and the amount of that duty shall be imprinted by cash register on the assessment of duty form and on the adhesive coupon attached to the assessment of duty form;
(c) the authorised person shall detach the adhesive coupon from the assessment of duty form, affix the adhesive coupon to the instrument and cancel the adhesive coupon, and the provisions of section 21 relating to the cancellation of adhesive stamps shall with necessary modifications apply and be followed in respect of the cancellation of the adhesive coupon; and
(d) the authorised person shall, if he is not the Commissioner—
(i) account to the Commissioner for the duty collected; and
(ii) forward the assessment of duty form through the Department of which the authorised person is an officer to the Commissioner.
(2) In this regulation—
“authorised person” means the Commissioner or a person who is a prescribed person within the meaning of regulation 3. |

Schedule—continued.

- Form, size and material of stamps and dies and mode and place of impressing, affixing or denoting value of same.
5. (1) For the purposes of the definition of "adhesive stamp" in subsection (1) of section 4 and of section 10, an adhesive stamp shall—
- (a) be approximately twenty-four millimetres in length and twenty-one millimetres in width;
 - (b) be printed on special paper perforated along the edge;
 - (c) bear the words "Stamp Duty" and the letters "W.A."; and
 - (d) in respect of a denomination specified in the second column of the First Schedule, be of the design and colour specified opposite thereto in the third and fourth columns, respectively, of that Schedule.
- (2) There shall be an embossing die of a denomination of eight cents, which die shall—
- (a) have a diameter of twenty-nine millimetres; and
 - (b) include a design consisting of a black swan, the words "Duty Stamp" and the letters "W.A.", all surrounded by a laurel wreath.
- (3) The design of imprinting shall comprise—
- (a) a line incorporating the date, the serial number of imprinting, a symbol identifying the operator of the imprinting machine, the amount of duty and, in respect of the type of stamping specified in the second column of the Second Schedule, the form of symbol specified opposite thereto in the third column of that Schedule; and
 - (b) an exclusive electro print of the words "Western Australia Stamp Duty".
- (4) For the purposes of the definition of "adhesive coupon" in subsection (1) of section 4 and of section 10—
- (a) an adhesive coupon shall be approximately thirty-five millimetres in length and one hundred and twenty millimetres in width and the prescribed form of the adhesive coupon is set out in form 1 in the Third Schedule; and
 - (b) the amount of duty denoted by an adhesive coupon shall be imprinted on the adhesive coupon by means of a cash register.
- (5) When a duplicate or counterpart of an original instrument is stamped, the stamp concerned shall include a recital of the stamping of the original instrument in the form "O/S \$....." and the actual amount of the duty on the original instrument shall be imprinted in the space immediately following the dollar sign in that form.
- (6) The duty paid in respect of any return or statement furnished or lodged under the provisions of the Act and these regulations shall be denoted on that return or statement by cash register imprint or by such other method as may be approved.
- (7) A person shall not do embossing or imprinting of stamps except at an approved place.
- (8) In subregulation (7)—
"imprinting" does not include imprinting on adhesive coupons.
- Commission allowed licensed vendor of adhesive stamps. Prescribed spoil fee.
6. A person to whom a licence has been granted under subsection (1) of section 12 shall be allowed a commission at the rate of four per centum of the value of adhesive stamps purchased by him for sale.
7. (1) The prescribed spoil fee payable under subsection (2) of section 15 is, subject to subregulation (2), a fee equal to five per centum of the value of the spoiled stamps concerned.
(2) The maximum amount of the prescribed spoil fee payable under subsection (2) of section 15 is five dollars.
- Prescribed persons in respect of cancellation of adhesive stamps.
8. All officers within the meaning of section 5 of the Public Service Act, 1978, who for the time being hold, or are discharging the duties of, the office of clerk or assistant clerk of a Local Court under the Local Courts Act, 1904, or the office of mining registrar under the Mining Act, 1904, are prescribed persons for the purposes of subsection (1) of section 21.
- Indicating stamps.
9. (1) When an original instrument has been duly stamped with a stamp, other than an impressed stamp, the duplicate or counterpart of the original instrument may be impressed or affixed with an indicating stamp including the passage "Duplicate Original Stamped \$....." and the actual amount of the duty paid on the original instrument.
(2) In this regulation—
"indicating stamp" means a stamp—
- (a) which may under subsection (1) of section 35 be impressed on or affixed to the duplicate or counterpart of an original instrument; and
 - (b) which indicates to what amount the original instrument referred to in paragraph (a) has been stamped.

Schedule—*continued*.

Banks authorised to pay duty on cheques by return.

10. (1) An application under section 52 may be made for authority in writing to cause a specified printer to print the words "Stamp Duty Paid" on—

- (a) the standard cheques drawn on the applicant bank; or
- (b) a specified quantity of cheques drawn on the applicant bank for a specified customer of that bank and to the specified design of that customer sanctioned by that bank.

(2) A bank to which an authority referred to in paragraph (a) of subregulation (1) has been granted shall lodge with the Commissioner not later than the fifteenth day of each month a return setting out the total number of standard cheques of that bank—

- (a) on which the words "Stamp Duty Paid" have been printed; and
- (b) which have been received during the preceding month from the printer specified in that authority.

(3) An application for an authority referred to in paragraph (b) of subregulation (1) shall set out—

- (a) the serial numbers of the cheques to which; and
- (b) the name and address of the printer, and of the customer, to whom,

that application relates, together with—

- (c) the serial numbers of the cheques to which the previous or latest such application, if any, in respect of the same customer related; and
- (d) the date of the application referred to in paragraph (c).

(4) An authorised bank shall lodge with the Commissioner not later than the fifteenth day in each month—

- (a) a return in the approved form setting out details of the total amount of duty payable on cheques—

- (i) printed in accordance with the authorities granted to it; and

- (ii) issued during the preceding month,

due allowance being made for cheques issued during the preceding month which are exempt from duty by virtue of section 49A or which bear stamps in respect of which the power referred to in subsection (2) of section 15 has been exercised; and

- (b) a remittance for the amount of duty payable in respect of the return referred to in paragraph (a).

(5) All cheques printed in accordance with an authority referred to in—

- (a) paragraph (b) of subregulation (1) shall be serially numbered and the serial number allotted to each cheque shall be printed thereon; and
- (b) paragraph (a) or (b) of subsection (1) that are delivered to an authorised bank shall be included in the records of the authorised bank and the authorised bank shall account for the duty payable on those cheques to the Commissioner by way of returns lodged under subregulation (4).

(6) An authorised bank shall keep proper records of the serial numbers of all cheques issued by it—

- (a) on which duty is payable in respect of returns lodged under subregulation (4);
- (b) which are exempt from duty by virtue of section 49A; or
- (c) which bear stamps in respect of which the power referred to in subsection (2) of section 15 has been exercised,

and shall include in those records the names and addresses of the customers to whom those cheques were issued.

(7) A person shall not print on cheques—

- (a) drawn on an authorised bank—
 - (i) the words "Stamp Duty Paid" without the specific permission in the approved form of the authorised bank; or
 - (ii) any words, other than "Stamp Duty Paid", indicating or suggesting that duty has been paid thereon;

or

- (b) drawn on a bank other than an authorised bank the words "Stamp Duty Paid" or any other words indicating or suggesting that duty has been paid thereon.

(8) A person who has printed the words "Stamp Duty Paid" on any cheques for an authorised bank shall not, unless the Commissioner otherwise permits in writing, deliver the cheques to any person other than the authorised bank.

Schedule—continued.

(9) An authorised bank shall not cause a printer to print the words "Stamp Duty Paid" on the cheques referred to in paragraph (a) or (b) of subregulation (1) except in accordance with the authority granted to the authorised bank for the purpose.

(10) In this regulation—

"authorised bank" means bank to which an authority referred to in paragraph (a) or (b) of subregulation (1) has been granted.

Prescribed
form of
note
or memo-
randum
under
section
94 (2).

11. The prescribed form of the note or memorandum required to be issued by subsection (2) of section 94 is set out in form 2 in the Third Schedule.

Betting
tickets.

12. (1) For the purposes of section 104 and of paragraph (e) of subsection (1) of section 120, a betting ticket shall—

- (a) in the case of an ordinary betting ticket to be used on a racecourse, be a white card approximately ninety-five millimetres long and fifty-seven millimetres wide bearing the word "Enclosure" printed in red or the passage "Ledger/Country" printed in blue, as the case requires; and
- (b) in the case of a confirmation betting ticket, be a white paper approximately one hundred and twenty-seven millimetres long and seventy-three millimetres wide.

(2) The prescribed charges payable in respect of each unit of one hundred betting tickets provided by the Commissioner under section 104 shall, in respect of the type of betting ticket, and the place where that type is used, specified in the second column of the Fourth Schedule, be the cost specified opposite thereto in the third column of that Schedule, together with the amount of duty thereon specified opposite thereto in the fourth column of that Schedule, that cost and that amount of duty resulting in the total specified opposite thereto in the fifth column of that Schedule.

(3) A bookmaker who issues a betting ticket shall enter in the book form of the forms referred to in regulation 37 of the Betting Control Regulations, 1978—

- (a) the consecutive number of the betting ticket;
 - (b) at the top of each form the serial number of the betting ticket;
 - (c) the name of the horse on which the bet concerned is made;
 - (d) the amount of the bet concerned; and
 - (e) if the bet concerned is not made for cash, the name of the person with whom the bet is made,
- forthwith at the time of the making of the bet concerned, whether or not the amount of the bet concerned is paid at that time.

(4) A bookmaker—

- (a) shall not make or cause or permit to be made any alteration or erasure in respect of any entry referred to in paragraph (b) of subregulation (3); and
- (b) if any error is made in respect of any entry referred to in paragraph (b) of subregulation (3) (in this paragraph called "the incorrect entry"), shall rule through the incorrect entry and make a correct entry immediately below the incorrect entry.

(5) In this regulation—

"bet", "betting ticket" and "bookmaker" have the respective meanings given by section 103A;

"confirmation betting ticket" means betting ticket confirming a bet made before the day of the race to which that bet relates with a bookmaker at a racecourse or at premises in respect of which the Betting Control Board has, under subsection (1a) of section 5 of the Betting Control Act, 1954, as amended, authorised the activities referred to in paragraphs (a) and (b) of that subsection;

"metropolitan racecourse" has the meaning given by section 103A;

"ordinary betting ticket" means betting ticket which is not a confirmation betting ticket.

Approval
of odd lot
specialists.

13. An approval of a broker for the purposes of the definition of "odd lot specialist" in section 112A shall be granted by instrument in writing under the hand of the Commissioner sent to the Secretary of The Stock Exchange of Perth Limited and to the broker.

Schedule—continued.

Record of
sales or
purchases
of
marketable
securities
and rights
in respect
of shares.

14. (1) The details of the sale or purchase of a marketable security or right in respect of shares required to be entered in a record by a broker under subsection (1) of section 112C are—

- (a) the date of that sale or purchase;
- (b) the name of the principal or broker, if any, for whom that sale or purchase was effected;
- (c) the quantity, and a full description, of the marketable security or right in respect of shares;
- (d) the selling price per unit, and the total selling price of the units sold or purchased, of the marketable security or right in respect of shares; and
- (e) the total amount of duty payable on that sale or purchase.

(2) Nothing in subregulation (1) prevents a broker from entering in a record referred to in that subregulation such details of the sale or purchase concerned additional to the details referred to in that subsection as the broker requires for his own use.

(3) A broker keeping a record under section 112C shall—

- (a) give each folio of the record a folio number in serial order;
- (b) retain the record in a permanent form for a period of two years from the date of the last entry therein of the sale or purchase of a marketable security or right in respect of shares.

Matters
ancillary
to section
112I.

15. (1) The statutory declaration referred to in paragraph (a) of the definition of "housing loan" in subsection (1) of section 112I shall, subject to section 106 of the Evidence Act, 1906, as amended, be in the approved form and the registered person to whom that statutory declaration is made shall retain the same for a period of two years from the date on which that statutory declaration was made for production to the Commissioner if requested.

(2) For the purposes of the definition of "short term discount transaction" and of paragraph (a) of the definition of "short term loan" in subsection (1) of section 112I, a registered person desiring to elect to treat—

- (a) all the discount transactions or loans effected by him as short term discount transactions or short term loans, as the case requires, shall do so by notice in writing to the Commissioner—
 - (i) signed by the registered person or by some person authorised to do so on his behalf; and
 - (ii) referring to the registered number of the registered person;

or

- (b) some only of the discount transactions or loans effected by him as short term discount transactions or short term loans shall do so by—
 - (i) keeping a register in which he numbers consecutively each such discount transaction or loan and citing in that register details sufficient to identify each such discount transaction or loan; and
 - (ii) marking the sole or principal form of security or agreement effecting or evidencing each such discount transaction or loan with—
 - (A) the letters "STD" or "STL", as the case requires; and
 - (B) the number allotted to that discount transaction or loan in the register referred to in subparagraph (i),

or with some similar form of identification.

(3) For the purposes of paragraph (b) of the definition of "short term loan" in subsection (1) of section 112I, a registered person desiring to declare an account current to be a special account current shall do so by—

- (a) keeping a register in which he numbers consecutively each loan concerned and entering in that register details sufficient to identify each such loan; and
- (b) endorsing, during the month in which each loan concerned is made, on the instrument or other permanent record evidencing that loan a memorandum stating that that loan is a loan upon a special account current.

Duties of
registered
persons.

16. A registered person shall—

- (a) retain each certificate of registration issued to him under subsection (3a) of section 112J at the address in respect of which that certificate was so issued; and
- (b) on request make each certificate of registration referred to in paragraph (a) available for perusal by any person seeking to engage in credit business or rental business with him and answer all reasonable enquiries made by that person.

Schedule—continued.

Statements
to be lodged
with the
Commis-
sioner.

17. (1) When a registered person has shown in a statement (in this subsection called "the original statement") lodged under subsection (1) of section 112K a loan referred to in subparagraph (i) of paragraph (a) of that subsection, which loan is repaid within ten months of the making of that loan, the registered person shall, when lodging a subsequent statement under that subsection, lodge with the Commissioner an additional statement showing in respect of that loan—

- (a) the name or names of the borrower or borrowers concerned;
- (b) the amount thereof;
- (c) the date on which that loan was made;
- (d) the date on which that loan was repaid; and
- (e) such particulars, other than those referred to in paragraphs (a), (b), (c) and (d), relating to that loan or the instrument of that loan as the Commissioner may request in writing in any particular case,

and containing a certificate stating that the amount of that loan was shown in the original statement.

(2) When a registered person shows in a statement lodged under subsection (1) of section 112K the total amount paid as duty under item 13 of the Second Schedule to the Act in respect of instruments referred to in subparagraph (xii) of paragraph (a) of that subsection, the registered person shall, subject to subregulation (3), lodge with the Commissioner, together with that statement, an additional statement showing in respect of each such instrument—

- (a) the nature thereof and the names of the parties thereto or some other detail by which that instrument can be identified;
- (b) the date of execution thereof;
- (c) the amount of the loan to which that instrument relates;
- (d) the amount actually secured thereby;
- (e) the amount of duty with which that instrument is stamped;
- (f) the location thereof; and
- (g) in the case of a stamped instrument lodged, filed or registered in the Office of Titles or the office of the Registrar of Deeds and Transfers or of the Commissioner for Corporate Affairs, the registration or other number allotted thereto in the office concerned and the date on which that instrument was so lodged, filed or registered, as the case requires,

and containing a certificate stating that the total amount paid as duty in respect of any of those instruments has not been shown in any previous statement lodged with the Commissioner under subsection (1) of section 112K or under this regulation.

(3) The Commissioner may permit a registered person to lodge with him, in lieu of an additional statement referred to in subregulation (2), a certificate stating that the total amounts shown in a statement lodged under subsection (1) of section 112K as having been paid as duty under item 13 of the Second Schedule to the Act in respect of instruments referred to in subparagraph (xii) of paragraph (a) of that subsection are true and correct and are in accordance with the requirements of that subsection.

Particulars
to be con-
tained in
note or
memo-
randum
made under
section
112P (1).

18. (1) The particulars required by subsection (1) of section 112P to be contained in a note or memorandum made under that subsection are—

- (a) the date on which that note or memorandum was made; and
- (b) the name and address of the unregistered person with whom the business concerned was transacted or offered to be transacted.

(2) In the case of a note or memorandum made under subsection (1) of section 112P and relating to a discount transaction the particulars to be contained in that note or memorandum include, in addition to the particulars set out in subregulation (1)—

- (a) the name and address of the vendor concerned;
- (b) the date of the discount transaction; and
- (c) a full description, and the amount of the consideration for the purchase, acquisition, discounting or factoring, of the book debts or other things in action to which the discount transaction relates.

(3) In the case of a note or memorandum made under subsection (1) of section 112P and relating to a loan, the particulars to be contained in that note or memorandum include, in addition to the particulars set out in subregulation (1)—

- (a) the name and address of the borrower concerned; and
- (b) the date on which the loan was made and the amount of the loan.

Schedule—continued.

(4) In the case of a note or memorandum made under subsection (1) of section 112P and relating to any rental business, the particulars to be contained in that note or memorandum include, in addition to the particulars set out in subregulation (1)—

- (a) the name and address of the person to whom the right to use the goods concerned was granted;
- (b) the date on which the right to use the goods concerned was granted;
- (c) the period for which the right referred to in paragraph (b) was granted;
- (d) a full description of the goods concerned; and
- (e) the total rental payable for the right referred to in paragraph (b).

(5) In this regulation—

“unregistered person” means a person carrying on any credit business or rental business (whether within or outside the State) who is not a registered person.

Exercise of powers of Commissioner by subordinate officers or other persons.

19. (1) The powers conferred on the Commissioner by the Act—

- (a) in respect of spoiled stamps within the meaning of section 15 may be exercised from time to time, in relation to stamps affixed to or impressed on instruments which are—
 - (i) cheques, by the manager of any bank to which authority has been granted under section 52; and
 - (ii) policies of insurance, by any person, or, in the case of a person which is a body corporate, the manager of that person, which person is an approved person for the purposes of section 95A;
- (b) to remit any fine charged under section 20, to assess duty, to stamp instruments and to cancel adhesive stamps may be exercised from time to time by the person holding the office of Assistant Commissioner or a person holding the office of Assessor in the State Taxation Department;
- (c) to remit any fine charged under section 20 may be exercised from time to time in approved cases by any officer referred to in regulation 3;
- (d) to make refunds in cash in respect of spoiled stamps relating to licences and transfers as defined in section 76B to applicants under section 15 and to take action for the recovery of unpaid duty, fines and penalties may be exercised from time to time by the Road Traffic Authority established under the Road Traffic Act, 1974; or
- (e) to take action for the recovery of unpaid duty, fines and penalties in respect of licences and transfers as defined in section 76B may be exercised from time to time by a local authority which is a licensing authority.

(2) The manager of a bank referred to in subparagraph (i), or the person or manager, as the case requires, referred to in subparagraph (ii), of paragraph (a) of subsection (1)—

- (a) may destroy the cheques or policies of insurance, as the case requires, delivered to him in accordance with subsection (2) of section 15; and
- (b) shall, if he destroys the cheques or policies of insurance referred to in paragraph (a), furnish in writing to the Commissioner a certificate stating that he has done so and give in that certificate details sufficient to identify the cheques or policies of insurance so destroyed.

FIRST SCHEDULE.

(Regulation 5(1)(d).)

DESIGNS AND COLOURS OF DENOMINATIONS OF ADHESIVE STAMPS.

Item	Denomination	Design	Colour
1.	1 cent	Black Swan	Light Red
2.	2 cents	Honey Possum	Light Orange
3.	3 cents	Western Crayfish	Grey
4.	5 cents	Quokka	Yellow
5.	6 cents	Splendid Blue Wren	Light Green
6.	8 cents	Pitcher Plant	Dark Green
7.	10 cents	Marron	Light Brown
8.	20 cents	Western Magpie	Purple
9.	25 cents	Dunnart	Dark Pink
10.	50 cents	Kangaroo Paw	Light Blue
11.	1 dollar	Numbat	Dark Orange
12.	2 dollars	Western Jewfish	Dark Green
13.	5 dollars	Noisy Scrub Bird	Dark Brown
14.	10 dollars	King Parrot	Dark Blue
15.	20 dollars	Short Necked Tortoise	Dark Red
16.	50 dollars	Qualup Bell	Khaki Green

SECOND SCHEDULE.
(Regulation 5(3) (a).)

TYPE OF STAMPING WHEN IMPRINTING.

Item	Type of stamping	Form of symbol
1.	Original stamping	S/D
2.	Duplicate or counterpart stamping	DUP
3.	Fine	PEN
4.	Exemption	NDP
5.	Credit embossing	C/E

THIRD SCHEDULE.
(Regulations (5 (4) (a) and 11.)
PRESCRIBED FORMS.

Form 1

PRESCRIBED FORM OF ADHESIVE COUPON.

WESTERN AUSTRALIAN STAMP DUTIES
Paid as per Cash Register Imprint

Form 2

STAMP ACT, 1921.

MEMORANDUM UNDER SECTION 94 (2) OF ACT.

Insured for (a), of
in the State of Western Australia with or on behalf of
..... (b) of
Nature of Insurance
Amount Insured
Risk of Property Insured
Premium
Date 19.....
.....Signature.
(a) Name of person or company for whose benefit the insurance is to
operate.
(b) Name of company outside the State with which insurance is effected.

FOURTH SCHEDULE.
(Regulation 12 (2).)

PRESCRIBED CHARGES PAYABLE IN RESPECT OF
BETTING TICKETS.

Item	Type of betting ticket and where used	Cost (\$)	Duty (\$)	Total (\$)
1.	Ordinary betting ticket—			
	(a) when used within the grandstand of any metro- politan racecourse—	0.55	2.50	3.05
	(b) when used elsewhere than within a grandstand re- ferred to in (a) above—	0.55	1.00	1.55
2.	Confirmation betting ticket—			
	(a) when used within the grandstand of any metro- politan racecourse—	1.50	2.50	4.00
	(b) when used elsewhere than within a grandstand re- ferred to in (a) above—	1.50	1.00	2.50 .

Crown Law Department,
Perth, 7th December, 1979.

IT is hereby notified for public information that His Excellency the Governor in Executive Council has:—

Approved of the following appointments to the Commissioner of the Peace for the State of Western Australia.

Melvin Bristow, of 9 Dale Crescent, Narembeen.

Walter Donald Couper, of "Ilya Farm", Riley Road, Trayning.

Patricia Dawn Gray, of Lot 663 Consols Road, Meekatharra.

Douglas Frederick Riegert, of Rural Lot 100, Johnston Road, Yarloop.

Harold Henry Morton Summers, of 19 Redtingle Road, Westfield, and C.M.A. Pty. Ltd., 220 St. George's Terrace, Perth.

Ralph Thomas, of "Arrowdale", South Kuminin.

R. M. CHRISTIE,
Under Secretary for Law.

STIPENDIARY MAGISTRATES ACT, 1957-1979.

Crown Law Department,
Perth, 29th November, 1979.

HIS Excellency the Governor in Executive Council acting under the provisions of the Stipendiary Magistrates Act, 1957-1979 has been pleased to make the regulations set out in the Schedule below.

R. M. CHRISTIE,
Under Secretary for Law.

Schedule.

REGULATIONS.

Principal regulations. 1. In these regulations the Stipendiary Magistrates (Examinations) Regulations, 1979, published in the *Government Gazette* on the 21st September, 1979 are referred to as the principal regulations.

Reg. 9 substituted. 2. Regulation 9 of the principal regulations is revoked and the following regulation substituted—

9. A person who before the coming into operation of the Stipendiary Magistrates Act Amendment Act, 1979—

(a) passed a subject prescribed for the examination in law for the appointment of magistrates pursuant to section 25 of the Public Service Act, 1904 may be granted a pass by the Board in an examination for an equivalent subject prescribed under these regulations;

(b) passed the examination in law for the appointment of magistrates pursuant to section 25 of the Public Service Act, 1904 may be granted a pass by the Board in all the examinations prescribed under subregulation (1) of regulation 6.

ELECTORAL ACT, 1907-1979.

Electoral Department,
Perth, 28th November, 1979.

ELECTORAL ACT, 1907-1979.

Electoral Department,
Perth, 28th November, 1979.

HIS Excellency the Governor in Council has, under the provisions of section 6 of the Electoral Act, 1907-1979, and section 34 of the Interpretation Act, 1918-1975—

(1) Cancelled the appointments of—

(a) David James Thorpe as Electoral Registrar for the Canning, Clontarf, Gosnells and Murdoch Districts;

(b) George Reginald Upshon as Electoral Registrar for the Albany, Bunbury, Collie, Katanning, Narrogin, Roe, Stirling, Vasse, Warren and Wellington Districts.

(2) Appointed—

(a) Trevor Leslie Dolan as Electoral Registrar for the Canning, Clontarf, Gosnells and Murdoch Districts.

(b) David James Thorpe as Electoral Registrar for the Albany, Bunbury, Collie, Katanning, Narrogin, Roe, Stirling, Vasse, Warren and Wellington Districts.

E. G. FOREMAN,
Chief Electoral Officer.

HIS Excellency the Governor in Council has, under the provisions of Section 6 of the Electoral Act, 1907-1979, and section 34 of the Interpretation Act, 1918-1975:—

1. Cancelled the appointments of the persons named in the first column of the schedule hereunder as Returning Officers for the Electoral Districts set out opposite their names in the second column.

Schedule.

Names.	Districts.
Walker, Brian.	Cottesloe.
Sturmer, Christopher James.	East Melville.
Utley, Keith Charles.	Karrinyup.
Mitchell, Peter John.	Maylands.
Manning, John Leslie.	Melville.
Mathea, Noel Francis.	Mt. Lawley.
Holmes, Charles Edward.	Albany.
Cocker, Marcus Cleveland.	Dale.
Ferstat, Norman William.	Geraldton.
Higgins, Rodney John.	Greenough.
Shaw, Raymond Stanley.	Kalamunda.
Cope, John Leonard.	Merredin.
Earp, Wesley Nigel.	Moore.
Buttersfield, John Alan.	Mount Marshall.
Gobby, Ernest George.	Mundaring.
Cunningham, John James.	Narrogin.
Hewitson, Mervyn Matthew	Wellington.
Warren.	
Lee, George Francis.	Yilgarn-Dundas.
Allan, Robert John.	Gascoyne.
Monger, Ross Ernest.	Kimberley.
Whitney, Robert Edward.	Murchison-Eyre.

2. Appointed the persons named in the first column of the schedule hereunder as Returning Officers for the Electoral Districts set out opposite their names in the second column.

Schedule.

Names.	Districts.
Smith, Peter Victor.	Cottesloe.
Crago, John David.	East Melville.
Monger, Ross Ernest.	Karrinyup.
Cocker, Marcus Cleveland.	Maylands.
Rickie, Gregory John.	Melville.
Fitzgerald, Charles Anthony.	Mount Lawley.
Cunningham, John James.	Albany.
Earp, Wesley Nigel.	Dale.
Riebeling, Fredrick.	Geraldton.
Tchernakoff, Boris.	Greenough.
Langley, John.	Kalamunda.
Bradley, Ross William.	Merredin.
Cope, John Leonard.	Moore.
Simm, Roger Frederick.	Mount Marshall.
Dwyer, Ernest William.	Mundaring.
Evans, Daniel Francis.	Narrogin.
Clark, Lenard John.	Wellington.
Tonkin, Darryl.	Yilgarn-Dundas.
Johnson, Ross Neil.	Gascoyne.
Zilko, Bruce Michael.	Kimberley.
Wladyka, Francis Joseph.	Murchison-Eyre.

E. G. FOREMAN,
Chief Electoral Officer.

ELECTORAL ACT, 1907-1979.

Electoral Department,
Perth, 28th November, 1979.

HIS Excellency the Governor in Council has, under the provisions of section 6 of the Electoral Act, 1907-1979, and section 34 of the Interpretation Act, 1918-1975:—

1. Cancelled the appointments of the persons named in the first column of the schedule hereunder as Returning Officers for the Electoral Provinces set out opposite their names in the second column.

Schedule.

Names.	Provinces.
Cocker, Marcus Cleveland.	Lower West.
Holmes, Charles Edward.	South.
Ferstat, Norman William.	Upper West.
Shaw, Raymond Stanley.	West.
Whitney, Robert Edward.	Lower North.

2. Appointed the persons named in the first column of the schedule hereunder as Returning Officers for the Electoral Provinces set out opposite their names in the second column.

Schedule.

Names.	Provinces.
Earp, Wesley Nigel.	Lower West.
Cunningham, John James.	South.
Riebling, Fredrick.	Upper West.
Bradley, Brian Thomas.	West.
Johnson, Ross Neil.	Lower North.

E. G. FOREMAN,
Chief Electoral Officer.

INDECENT PUBLICATIONS AND ARTICLES ACT, 1902-1974.

I, DESMOND HENRY O'NEIL, Deputy Premier and Chief Secretary, being the Minister administering the Indecent Publications and Articles Act, 1902-1974, upon consideration of a report of the State Advisor Committee on Publications that the publication specified in the Schedule below is, for the purposes of paragraph (a) of subsection (1) of section 9 of that Act, undesirable reading for persons under the age of eighteen years and should be classified as restricted publications, and acting in exercise of the powers conferred by subsection (1) of section 10 of that Act do hereby determine that the publication specified in the schedule below shall be classified as a restricted publication for the purposes of that Act.

Dated this 28th day of November, 1979.

D. H. O'NEIL,
Deputy Premier,
Chief Secretary.

Schedule.

Name of Publication; Publisher.

Loving Today, Vol. 1; Western Colour Print Pty. Ltd., 102 Victoria Road, Marrickville 2204, Sydney, Australia.

INDECENT PUBLICATIONS AND ARTICLES ACT, 1902-1974.

I, DESMOND HENRY O'NEIL, Deputy Premier and Chief Secretary, being the Minister administering the Indecent Publications and Articles Act, 1902-1974, upon consideration of a report of the State Advisory Committee on Publications that the publications specified in the Schedule below are, for the purposes of paragraph (a) of subsection (1) of section 9 of that Act, undesirable reading for persons under the age of eighteen years and should be classified as restricted publications, and acting in exercise of the powers conferred by subsection (1) of section 10 of that Act do hereby determine that the publications specified in the schedule below shall be classified as restricted publications for the purposes of that Act.

Dated this 4th day of December, 1979.

D. H. O'NEIL,
Deputy Premier,
Chief Secretary.

Schedule.

Name of Publication; Publisher.

Roman Charity, Vol 1, No. 1; American Art Enterprises Inc., 21322 Lassen Street, Chatsworth, California 91311.

Easy Riders, No. 76, October 1979; Paisano Publications Inc., 676 South Glenwood Place, Burbank, California 91506.

FIRE BRIGADES ACT, 1942-1978.

Notice.

Chief Secretary's Department,
Perth, 7th December, 1979.

IT is hereby published for general information that His Excellency the Governor in Executive Council, under the provisions of sections 7 and 9 of the Fire Brigades Act, 1942-1978, has been pleased to appoint Harry Kuhaupt, of 22 Oakdale Street, Floreat Park as a member of the Western Australian Fire Brigades Board, for a term expiring on the 31st day of December, 1982.

D. A. COATES,
Acting Secretary.

FIRE BRIGADES ACT, 1942-1979.

Chief Secretary's Department,
Perth, 7th December, 1979.

HIS Excellency the Governor in Executive Council, acting under the provisions of section 35 of the Fire Brigades Act, 1942-1979 and section 11 of the Interpretation Act, 1918-1975, has been pleased to make the regulations set out in the Schedule hereunder.

D. A. COATES,
Secretary.

Schedule.

REGULATIONS.

- | | |
|-------------------------|--|
| Principal regulations. | 1. In these regulations the Fire Brigades Act Regulations reprinted pursuant to the Reprinting of Regulations Act, 1954 and published in the <i>Government Gazette</i> on the 12th February, 1973 and amended from time to time thereafter by notices so published are referred to as the principal regulations. |
| Third Appendix amended. | 2. The Schedule to the Third Appendix to the principal regulations is amended— |
| | (a) by substituting for the heading "WITHIN FIRE DISTRICTS—" above Item 1 the heading "Policies declared with respect to districts served by Permanent Fire Brigades—"; and |
| | (b) by substituting for the heading "WITHIN THE WHOLE OF THE STATE—" above Item 5 the heading "Policies declared with respect to the whole of the State—". |

GREYHOUND RACING CONTROL ACT, 1972.

Notice.

Chief Secretary's Office,
Perth, 7th December, 1979.

C.S.D. 69/79.

HIS Excellency the Governor in Executive Council has under the provisions of sections 6 and 7 of the Greyhound Racing Control Act, 1972:—

- (1) Appointed Mr. Lesley Francis Luff as member of the Greyhound Racing Control Board for a term of three years commencing on 1st December, 1979. (Vice Mr. W. J. Kidston retired.)
- (2) Re-appoint Mr. Nicholas Tolcon as member of the Greyhound Racing Control Board for a term of three years commencing on 1st December, 1979.

D. A. COATES,
Acting Secretary.

(b) upon the nomination of the Western Australian Trotting Association—

- (1) James Stanley Coleman of Cunderdin, to be a member of the Totalisator Agency Board for a period of three years as from and including the 23rd December, 1979; and Dr. Ernest Cosmos Manea of 36 Mangles Street, Bunbury, to be a deputy member of the Totalisator Agency Board to act in the absence of James Stanley Coleman.

D. H. O'NEIL,
Chief Secretary.

TOTALISATOR AGENCY BOARD BETTING ACT, 1960-1973.

Notice.

Chief Secretary's Department,
Perth, 7th December, 1979.

HIS Excellency the Governor, acting with the advice and consent of the Executive Council, has been pleased under the provisions of the Totalisator Agency Board Betting Act, 1960-1973 to appoint—

- (a) upon the nomination of the Western Australian Turf Club—
 - (1) Patrick John Martin Enright of 11 Hopetoun Avenue, Northam, to be a member of the Totalisator Agency Board for a term of three years as from and including the 7th December, 1979; and
 - (2) Joseph William Willoughby of 10 Boronia Avenue, Geraldton, to be a deputy member of the Totalisator Agency Board to act in the office of member in the absence of Patrick John Martin Enright; and

HEALTH ACT, 1911-1978.

Department of Health
and Medical Services,
Perth, 28th November, 1979.

PHD. 52/72, 346/69.

THE cancellation of the appointment of Mr. M. J. Cunnington as a Health Surveyor for the Shires of Capel and Dardanup is hereby notified.

J. C. McNULTY,
Commissioner of Public Health
and Medical Services.

HEALTH ACT, 1911-1978.

Department of Health
and Medical Services,
Perth, 29th November, 1979.

PHD.223/73.

THE appointment of Mr. C. J. Harwood as a Health Surveyor to the Town of Mosman Park is approved.

J. C. McNULTY,
Commissioner of Public Health
and Medical Services.

HEALTH ACT, 1911-1978.

Department of Health
and Medical Services,
Perth, 29th November, 1979.

PHD. 1642/62.

THE appointment of Mr. R. J. Green and Mr. G. R. George as Health Surveyors to the Shire of Cuballing is approved.

J. C. McNULTY,
Commissioner of Public Health
and Medical Services.

HEALTH ACT, 1911-1978.

Department of Health and
Medical Services,
Perth, 3rd December, 1979.

P.H.D. 1042/59.

THE appointment of the persons named below as Health Surveyors for the Shire of Kalamunda is approved:—

Mr. A. M. Stephens as from 5th November, 1979.

Mr. D. E. Vaughan as from 10th December, 1979.

The cancellation of the appointment of the persons named below as Health Surveyors for the Shire of Kalamunda is hereby notified:

Mr. A. Portelli as from 5th November, 1979.
Mr. M. B. Pestana as from 17th December, 1979.

J. C. McNULTY,
Commissioner of Public Health
and Medical Services.

HEALTH ACT, 1911-1978.

Department of Health
and Medical Services,
4th December, 1979.

P.H.D.132/67; Ex. Co. 3401.

HIS Excellency the Governor in Council has approved, pursuant to section 119 of the Health Act, 1911-1978, of the use by the Council of the Shire of Mundaring of Lots 142, 143, 149, 150 and 151, shown outlined in blue on plan R58 at folio 77A on P.H.D. file 132/67, as a sanitary landfill site.

J. C. McNULTY,
Commissioner of Public Health
and Medical Services.

HEALTH ACT, 1911-1978.

Department of Health
and Medical Services,
4th December, 1979.

P.H.D. 432/59; Ex. Co. 3399.

HIS Excellency the Governor in Council has approved, pursuant to section 119 of the Health Act, 1911-1978, of the use by the Council of the shire of Murray of the area of land being 1.7 hectares of State Forest 14, as outlined in red on folio 109 P.H.D. file 432/59, as a refuse disposal site.

J. C. McNULTY,
Commissioner of Public Health
and Medical Services.

ANATOMY ACT, 1930-1971.

Department of Health and
Medical Services,
Perth, 3rd December, 1979.

P.H.D. 322/78/4; Ex. Co. 3393.

HIS Excellency the Governor in Council has granted, pursuant to section 5 of the Anatomy Act 1930-1971, a licence to the persons named in the Schedule hereunder to practise Anatomy at the University of Western Australia.

J. C. McNULTY,
Commissioner of Public Health
and Medical Services.

Schedule.

Dr. N. Bogduk.
Mr. T. McCarthy.

HEALTH ACT, 1911-1978.

(Section 340BC.)

Anaesthetic Mortality Committee.

Department of Health
and Medical Services,
Perth, 23rd November, 1979.

PHD.620/78.

I, RAYMOND LAURENCE YOUNG, being the Minister administering the Health Act, 1911-1978, hereby:—

- (1) cancel the appointment of Dr. P. Melling as Deputy for Dr. G. Gates and
- (2) appoint Dr. P. Melling as Deputy for Dr. K. Nyman and Dr. S. J. P. Woods as Deputy for Dr. G. Gates for the term expiring on 15th March, 1982.

RAY YOUNG,
Minister for Health.

HEALTH ACT, 1911-1978.

The Municipality of the Shire of Greenough.

Health By-laws—Eating Houses.

PHD 1810/62; Ex. Co. 3396.

IN pursuance of powers conferred upon it by the abovementioned Act, the Council of the abovementioned local authority hereby records having resolved on the 29th day of June, 1979, to make and submit for the approval of the Governor, the following by-laws:—

Part 1.

Interpretation.

1. In the construction of this by-law, unless the context otherwise requires:—

“Act” means the Health Act, 1911-1978 and any amendment thereof.

“Dining Room” means any eating house other than a tearoom.

“Eating House” as defined in section 160 of the Health Act, 1911-1978.

“Health Surveyor” means any person appointed by the local authority to be a Health Surveyor pursuant to the provisions of the Act.

"Licence" means a licence to conduct an eating house pursuant to the provisions of this by-law.

"Local Authority" means the Council of the Shire of Greenough.

"Medical Officer" means the Medical Officer of the local authority and includes any person acting in that capacity.

"Proprietor" means the person having the management or control of the premises.

"Tearoom" means any eating house where only foods served for consumption on the premises are tea, coffee and similar beverages, sandwiches, pies, pastries and such prepared foods as are usually supplied by wholesale pastrycooks, toast, cake, biscuits, cold salads, cold meats, and prepared beef tea and other extracts or soups which are supplied by the manufacturer in cans, bottles ready for consumption, but where meals are not cooked on the premises.

"Shire Clerk" means the Shire Clerk or Assistant Shire Clerk for the time being of the Council.

2. Eating Houses are classified as (a) dining rooms, and (b) tearooms.

Part 2.

Licence and Registration.

3. No person shall occupy or use premises as a dining room or tearooms unless:—

- (a) The premises are registered under this by-law as a dining room or tearooms as the case may be.
- (b) The proprietor of the said premises is the holder of a licence issued by the local authority authorising him to conduct on the premises the business of a tearoom or dining room as the case may be.

4. Before any premises are registered under these by-laws as a dining room or tearoom the proprietor thereof shall make application in the appropriate form prescribed in the First Schedule hereto and shall forward his application together with a plan of the premises in respect of which such application is made and the prescribed fee to the Shire Clerk and, if the application is approved, the local authority shall issue to the proprietor a certificate of registration, in the appropriate form prescribed in the Second Schedule hereto.

5. Before any licence to any proprietor to conduct a dining room or tearoom is granted by the local authority under these by-laws, the proprietor shall sign an application for same in the appropriate form prescribed in the Third Schedule hereto, and shall forward same together with the prescribed fee to the Shire Clerk and, if the application is approved, the local authority shall issue to the proprietor a licence in the appropriate form prescribed in the Fourth Schedule hereto.

6. Any person who makes a false statement in connection with any application under Clauses 4, 5, or 9 hereof, shall be guilty of an offence.

7. Every certificate of registration of premises registered as a dining room or tearoom and every licence issued to a proprietor shall be signed by the Shire Clerk, and shall be duly entered in a book to be provided by the local authority for that purpose. Every proprietor of registered premises shall keep the certificate of registration and the licence on the registered premises in a position visible to the general public and shall, when requested to do so by a Surveyor, produce to him the certificate of registration and also the licence issued to the proprietor in respect of such premises.

8. Every certificate of registration and every licence shall be in force from the day of the date of the issue thereof until and inclusive of the 31st day of December then next ensuing, unless same be cancelled in the meantime in accordance with the provisions of the Act.

9. Applications for the renewal of the certificate of registration and licence shall be made annually during the month of December. Such applications shall be in the appropriate form prescribed in the Fifth and Sixth Schedules hereto respectively and shall be accompanied by the prescribed fee.

10. The fees to be paid to the local authority on the registration of premises on the issuing of a licence and on the renewal of any registration or licence shall be set out in the Seventh Schedule hereto.

11. So often as any person holding a licence issued pursuant to these by-laws changes his place of abode he shall, within seven days next after such a change, give notice thereof in writing to the Shire Clerk specifying in such notice his new place of abode and he shall at the time produce such licence to the Shire Clerk, who shall endorse thereon and sign a memorandum specifying the particulars of such change.

12. If the owner of any registered premises sells or transfers or agrees to sell or transfer the said premises to another person he shall, within 14 days thereon in writing, give notice to the Shire Clerk, stating the full name, address and occupation of such other person.

Part 3.

Management.

13. The proprietor of every dining room and tearoom shall:—

Keep or cause to be kept clean and in good condition and repair the floors, walls and ceilings and all portions of the premises and all fittings, stove ranges, utensils, implements, shelves, counters, bins, cabinets, fixtures, sinks, drainboards, drains, grease traps, tubs, vessels, and things of the like description used on the premises or in connection with the preparation or storage of food thereon.

Dated this 29th day of June, 1979.
The Common Seal of the Shire of Greenough
was affixed hereto in the presence of—

[L.S.]

R. W. MASLEN,
President.

R. G. BONE,
Shire Clerk.

Confirmed—

J. C. McNULTY,
Commissioner for Public Health
and Medical Services.

Approved by His Excellency the Governor in Executive Council this 28th day
of November, 1979.

R. D. DAVIES,
Clerk of the Council.

First Schedule.

Part 1.

SHIRE OF GREENOUGH.

Health Act, 1911-1978.

APPLICATION FOR REGISTRATION OF A DINING ROOM.

The Shire Clerk,
Shire of Greenough,
P.O. Box 21,
GERALDTON W.A. 6530.

I of
being the owner/occupier of premises situated at
in the Shire of Greenough, and known as
hereby make application for the registration of the said premises as a dining
room subject to the Health Act and the by-laws from time to time in force
thereunder.

I attach hereto a plan of the said premises.

The maximum number of persons, including the proprietor, to be employed on
the said premises will be: males, and/or females.
Dated this of 19.....

(Signature of Applicant)

Part 2.

SHIRE OF GREENOUGH.

Health Act, 1911-1978.

APPLICATION FOR REGISTRATION OF A TEAROOM.

The Shire Clerk,
Shire of Greenough,
P.O. Box 21,
GERALDTON W.A. 6530.

I of
being the owner/occupier of premises situated at
in the Shire of Greenough, and known as
hereby make application for the registration of the said premises as a tearoom,
subject to the Health Act and the by-laws from time to time in force there-
under.

I attach hereto a plan of the said premises.

The maximum number of persons, including the proprietor, to be employed
on the said premises, will be: males, and/or females.
Dated this of 19.....

(Signature of Applicant)

Second Schedule.

Part 1.

SHIRE OF GREENOUGH.

Health Act, 1911-1978.

CERTIFICATE OF REGISTRATION OF A DINING ROOM.

THIS is to certify that the premises situated at
 in the Shire of Greenough, which are known as
 and are owned/occupied by of
 are registered as a dining room from the day of 19.....
 until the 31st day of December 19..... unless this certificate is previously
 cancelled.

This certificate is issued subject to the Health Act and the by-laws from time
 to time in force thereunder.

Dated this of 19.....

Note: If any statement made in the applica-
 tion for this certificate ceases to be true
 this certificate will forthwith become
 void and must be delivered up to the
 Shire Clerk for cancellation.

.....
 (Shire Clerk)

Part 2.

SHIRE OF GREENOUGH.

Health Act, 1911-1978.

CERTIFICATE OF REGISTRATION OF A TEAROOM.

THIS is to certify that the premises situated at
 in the Shire of Greenough, which are known as
 and are owned/occupied by of
 are registered as a tearoom from the day of 19.....
 until the 31st day of December 19..... unless this certificate is previously
 cancelled.

This certificate is issued subject to the Health Act and the by-laws from time
 to time in force thereunder.

Dated this of 19.....

Note: If any statement made in the applica-
 tion for this certificate ceases to be true
 this certificate will forthwith become
 void and must be delivered up to the
 Shire Clerk for cancellation.

.....
 (Shire Clerk)

Third Schedule.

Part 1.

SHIRE OF GREENOUGH.

Health Act, 1911-1978.

APPLICATION FOR A LICENCE TO CONDUCT A DINING ROOM.

The Shire Clerk,
 Shire of Greenough,
 P.O. Box 21,
 GERALDTON W.A. 6530.

I of
 hereby apply for a licence to conduct a dining room on premises situated at
 in the Shire of Greenough, and known as
 subject to the Health Act and the by-laws
 from time to time in force thereunder.

I have had the following previous experience as the keeper of an eating house:

Dated this of 19.....

.....
 (Signature of Applicant)

Part 2.

SHIRE OF GREENOUGH.

Health Act, 1911-1978.

APPLICATION FOR A LICENCE TO CONDUCT A TEAROOM.

The Shire Clerk,
Shire of Greenough,
P.O. Box 21,
GERALDTON W.A. 6530.

I of
hereby apply for a licence to conduct a tearoom on premises situated at
..... in the Shire of Greenough, and known as
..... subject to the Health Act and the by-laws
from time to time in force thereunder.

I have had the following previous experience as the keeper of an eating house:
.....
.....

Dated this of 19.....
.....
(Signature of Applicant)

Fourth Schedule.

Part 1.

SHIRE OF GREENOUGH.

Health Act, 1911-1978.

LICENCE TO CONDUCT A DINING ROOM.

THIS is to certify that of
..... is licensed to conduct a dining room on premises situated
at in the Shire of Greenough, and known as
..... from the day of
19..... until the 31st day of December, 19..... unless this licence is previously
cancelled.

This licence is issued subject to the Health Act and the by-laws from time to
time in force thereunder.

Dated this of 19.....

.....
(Shire Clerk) Note: This licence is not transferable,
if the holder of this licence
changes his place of abode he
must, within seven days, notify
the Shire Clerk and have this
licence endorsed accordingly.

Part 2.

SHIRE OF GREENOUGH.

Health Act, 1911-1978.

LICENCE TO CONDUCT A TEAROOM.

THIS is to certify that of
..... is licensed to conduct a tearoom on premises situated
at in the Shire of Greenough, and known as
..... from the day of
19..... until the 31st day of December, 19..... unless this licence is previously
cancelled.

This licence is issued subject to the Health Act and the by-laws from time to
time in force thereunder.

Dated this of 19.....

.....
(Shire Clerk) Note: This licence is not transferable,
if the holder of this licence
changes his place of abode he
must, within seven days, notify
the Shire Clerk and have this
licence endorsed accordingly.

Fifth Schedule.

Part 1.

SHIRE OF GREENOUGH.

Health Act, 1911-1978.

APPLICATION FOR RENEWAL OF REGISTRATION OF A DINING ROOM.

The Shire Clerk,
Shire of Greenough,
P.O. Box 21,
GERALDTON W.A. 6530.

I of
being the owner/occupier of premises situated at
in the Shire of Greenough, and known as
for which premises I hold a current certificate of registration as a dining room,
hereby apply for a similar certificate of registration as from the 1st day of
January, next, subject to the Health Act and the by-laws from time to time in
force thereunder.

The statements made in my application for the current certificate of
registration are still true, except in the following particulars, namely:

Dated this of 19.....

(Signature of Applicant)

Part 2.

SHIRE OF GREENOUGH.

Health Act, 1911-1978.

APPLICATION FOR RENEWAL OF REGISTRATION OF A TEAROOM.

The Shire Clerk,
Shire of Greenough,
P.O. Box 21,
GERALDTON W.A. 6530.

I of
being the owner/occupier of premises situated at
in the Shire of Greenough, and known as
for which premises, I hold a current certificate of registration as a tearoom
hereby apply for a similar certificate of registration as from the 1st day of
January, next, subject to the Health Act and the by-laws from time to time in
force thereunder.

The statements made in my application for the current certificate of registration
are still true, except in the following particulars, namely:

Dated this of 19.....

(Signature of Applicant)

Sixth Schedule.

Part 1.

SHIRE OF GREENOUGH.

Health Act, 1911-1978.

APPLICATION FOR RENEWAL OF A LICENCE TO CONDUCT
A DINING ROOM.

The Shire Clerk,
Shire of Greenough,
P.O. Box 21,
GERALDTON W.A. 6530.

I of
being the holder of a current licence to conduct a dining room on premises
situated at in the Shire of Greenough, and
known as hereby apply for a similar
licence as from the 1st day of January, next, subject to the Health Act and the
by-laws from time to time in force thereunder.

The statements made in my application for the current licence are still true,
except in the following particulars, namely:

Dated this of 19.....

(Signature of Applicant)

Part 2.

SHIRE OF GREENOUGH.

Health Act, 1911-1978.

APPLICATION FOR RENEWAL OF A LICENCE TO CONDUCT A TEAROOM.

The Shire Clerk,
Shire of Greenough,
P.O. Box 21,
GERALDTON W.A. 6530.

I of
being the holder of a current licence to conduct a tearoom on premises situated
at in the Shire of Greenough, and
known as hereby apply for a similar
licence as from the 1st day of January, next, subject to the Health Act and the
by-laws from time to time in force thereunder.

The statements made in my application for the current licence are still true,
except in the following particulars, namely:

Dated this of 19.....

(Signature of Applicant)

Seventh Schedule.

SHIRE OF GREENOUGH.

Health Act, 1911-1978.

SCALE OF FEE.

THE fee payable on application for registration of premises as an eating house
(and on every renewal thereof) shall be \$10.00.

THE fee payable on application for a licence issued to the proprietor of an
eating house and on every renewal thereof shall be \$2.00.

Eighth Schedule.

SHIRE OF GREENOUGH.

Health Act, 1911-1978.

ORDER.

TO

.....

.....

IN the opinion of a Health Surveyor of the Shire of Greenough, effective means
and methods of cleansing and eradicating vermin from the premises situated at
.....
and used by you as a dining room/tearoom cannot be carried out effectively
while your ordinary business is carried on.

Now, therefore, you are Ordered to close the said premises temporarily until
such time, as the cleansing and eradication of vermin has been carried out to
the satisfaction of the

Failure to comply with this Order will render you liable to prosecution.

Dated this of 19.....

.....

(Shire Clerk)

HEALTH ACT, 1911-1978.

Shire of Roebourne.

P.H.D. 1671/56; Ex. Co. 3398.

WHEREAS under the provisions of the Health Act, 1911-1978, a local authority may make or adopt by-laws and may alter, amend or repeal any by-laws so made or adopted. Now therefore, the Shire of Roebourne, being a local authority within the meaning of that Act and having adopted the Model By-law described as Series "A" as reprinted pursuant to the Reprinting of Regulations Act, 1954 and published in the *Government Gazette* on the 17th day of July, 1963, and having amended the said Model By-laws by the insertion of a new By-law 14A therein passed at a meeting of the Roebourne Shire Council held on the 27th day of August, 1975 and published in the *Government Gazette* on the 5th day of September, 1975, and amended by notice in the *Government Gazette* published on the 26th Day of August, 1977, doth hereby resolve and determine that the said adopted by-laws as amended shall be further amended as follows:—

1. By inserting the following words after the words "De Witt Locations 24, 29, 30, 31 and 43" in by-law 14A (1):—

"and such areas of land in the district or locality known as Burrup Peninsula which are from time to time being used for any of the following purposes:—

residential camp, construction camp, caravan, or industrial shall be prescribed parts of the Shire of Roebourne within which the provisions of Section 112A of the Act shall apply."

2. By deleting By-law 14A (2) and inserting in lieu thereof the following:—

(a) "the following charges are prescribed for the removal of house and trade refuse and other rubbish from premises situate within the aforementioned prescribed parts of the Shire of Roebourne in respect of which the occupier is not required to pay rates in accordance with the provisions of the Local Government Act:—

(i) for each 5 day per week (not including public holidays) emptying by the Shire of Roebourne of a receptacle provided by an occupier in accordance with By-law 12 hereof, the sum of \$0.80c.

(ii) for each removal of trade refuse other than refuse removal of which obliges the occupier to make the payment referred to in (i) hereof the sum of \$4.00 per cubic metre."

(b) The charges prescribed for the removal of house and trade refuse and other rubbish from premises situate within the aforementioned prescribed parts of the Shire of Roebourne in respect of which the occupier is to pay rates calculated on the basis of the unimproved capital value system in accordance with the provisions of the Local Government Act are to be such charges as are from time to time determined by a resolution passed at a properly constituted meeting of the Shire of Roebourne; provided however that before such a charge shall be so rendered the authorisation of the Commissioner of Public Health has been obtained pursuant to Section 106 (7) of the Health Act, 1911 as amended.

Passed at a meeting of the Roebourne Shire Council held on the 25th day of July, 1979.

[L.S.]

R. M. CRANE,
President.

F. J. GOW,
Shire Clerk.

Approved by his Excellency the Governor in Executive Council this 28th day of November, 1979.

R. D. DAVIES,
Clerk of the Council.

POISONS ACT, 1964-1970.

Public Health Department,
Perth, 7th December, 1979.

P.H.D. 750/70/8; Ex. Co. 3395.

HIS Excellency the Governor in Executive Council acting under the Poisons Act, 1964-1970, has been pleased to make the regulations set out in the schedule hereunder.

J. C. McNULTY,
Commissioner of Public Health
and Medical Services.

Schedule.

REGULATIONS.

Principal regulations. 1. In these regulations the Poisons Act Regulations, 1965 as reprinted pursuant to the Reprinting of Regulations Act, 1954 and published in the *Government Gazette* on the 25th July, 1972, and amended from time to time thereafter by notices so published, are referred to as the principal regulations.

Appendices C and D substituted. 2. The principal regulations are amended by substituting for Appendix C and Appendix D the following Appendices—

Appendix C.

POISONS AND HAZARDOUS SUBSTANCES REQUIRED TO BE LABELLED WITH FIRST AID MEASURES.

Except where otherwise stated, a poison or hazardous substance in this Appendix includes any derivative, compound, preparation or admixture included in relation to that item in a Schedule in Appendix A to the Poisons Act.

ACEPHATE	BARBAN
ACETIC ACID, GLACIAL	BARIUM COMPOUNDS
ACETIC ANHYDRIDE	BENDIOCARB
ACETONE	BENQUINOX
ACROLEIN	BENSULIDE
AKLOMIDE	BENTAZONE
ALACHLOR	BENZENE
ALDICARB	BENZOYL PEROXIDE
ALDRIN	BENTHIOCARB
ALKALINE SALTS	5-BENZYL-FUR-EYLMETHYL
ALLIDOCHLOR	(1'R,3'S, E)-2',2'-DIMETHYL-
ALLYL ALCOHOL	3'-(2-OXO-2,3,4,5-TETRA-
ALPHA-CHLORALOSE	HYDRO-3-THIENYLIDENE-
AMETRYN	METHYL)-CYCLOPROPANE
ALPHA CYANO-3-PHENOXY-	CARBOXYLATE
BENZYL 2,2 DIMETHYL-3-	(BETA-{4-CHLOROPHENOXY}-
(2,2-DICHLORVINYL)	ALPHA-{1,1-DIEMETHYLE-
CYCLOPROPANE	THYL}{1H-1,2,4-TRIAZOLE-1-
(S)-ALPHA-CYANO-M-PHENOXY-	ETHANOL}{TRIADIMENOL})
BENZYL (1R,3R) (2,2 DIBRO-	BLEACHES containing more than 4
MOVINYL) 2,2 DIMETHYL	per cent available chlorine
CYCLOPROPANE	BHC
CARBOXYLATE	BINAPACRYL
AMIDITHION	BORAX
AMINES AND ORGANIC ANHY-	BORIC ACID
DRIDES USED AS CURING	BORON COMPOUNDS
AGENTS FOR EPOXY RESINS	BORON TRIFLUORIDE
2-AMINO BUTANE	BROMOFORM
AMINOCARB	BROMOPHOS
4-AMINOPYRIDINE	BROMOPHOS-ETHYL
AMITON	BROMOXYNIL
AMITRAZ	BROTIANID
AMITROLE	BRUCINE
AMMONIA	BUTACARB
AMMONIUM THIOCYANATE	BUTHIDAZOLE
ALILINE	2-BUTOXY-2'-THIOCYANO
ANTICOAGULANTS	DIETHYL ETHER
ANTIMONY COMPOUNDS	2-SEC-BUTYLAMINO-4-ETHYL-
ANTU	AMINO-6-METHOXY-1,3,5-
ARECOLINE	TRIAZINE
ARPRINOCID	2-TERT-BUTYLAMINO-4-ETHYL-
ARSENIC COMPOUNDS	AMINO-6-METHOXY-1,3,5-
AZINPHOS-ETHYL	TRIAZINE
AZINPHOS-METHYL	4-N-BUTYL-4H-1,2,4-TRIAZOLE
AZOBENZENE	BUTYNORATE

CADMIUM COMPOUNDS	DICOFOL
CALCIUM HYPOCHLORITE	DICROTAPHOS
CAMPHOCHLOR	DIELDRIN
CAMPHOR	DIETHYLENE DIOXIDE (DIOXANE)
CAMPHORATED OIL	DIFENZOQUAT
CAPTAFOF	DIMEFOX
CARBARYL	DIMETHIRIMOL
CARBOFURAN	DIMETHOATE
CARBON BISULPHIDE	1,3-DI-(METHOXYCARBONYL)-1-
CARBON TETRACHLORIDE	PROPEN-2-YL-DIMETHYL
CARBOPHENOTHION	PHOSPHATE
CDEC	DIMETHYL FORMAMIDE
CHLORDANE	2-(2',4'-DIMETHYL-PHENYLIMINO)-
CHLORDECONE	3-METHYL-4-THIAZOLINE
CHLORETHALIN	DIMETHYL SULPHOXIDE
CHLORFENAC	DIMETILAN
CHLORFENETHOL	DIMETRIDAZOLE
CHLORFENSON	DINITRAMINE
CHLORFENVINPHOS	DINITROCRESOLS
CHLORINE	DINITROPHENOLS
CHLORMEQUAT	DINOCAP
CHLORNIDINE	DINOSEB
CHLOROCRESOL	DIOXACARB
CHLORODIMEFORM	DIOXATHION
CHLOROFORM	DIPHACINONE
CHLOROMETHIURON	DIPHENAMID
S-(6-CHLORO-2-OXO-OXAZOLO	DIQUAT
{4,5-B}-PYRIDIN-3-YLMETHYL)	DISTILLATE
0,0-DIMETHYL	DISULFIRAM
PHOSPHOROTHIOATE	DISULFOTON
CHLOROPHACINONE	DITHIANON
CHLOROPICRIN	DITHIOCARBAMATES
CHLOROPROPYLATE	DIUREDOSAN
CHLOROTHALONIL	DNOC
CHLORPYRIFOS	DODINE
CHLORPYRIFOS-METHYL	2,2-DPA
CHLORTHIAMIDE	ENDOSULFAN
CHROMATES	ENDOTHAL
CHROMIUM TRIOXIDE	ENDRIN
COPPER SALTS	EPICHLOROHYDRIN
COUMAPHOS	EPOXY RESINS LIQUID
COUMARIN DERIVATIVES	EPTC
COUMATETRALYL	ETHEPHON
4-CPA	ETHER
CREOSOTE	ETHION
CRESOLS	ETHIOFENCARB
CROTOXYPHOS	ETHOATE-METHYL
CRUFOMATE	ETHOFUMESATE
CYANATRYN	ETHOPROPHOS
CYANAZINE	ETHOXYQUIN
CYANIDES	5-ETHOXY-3-TRICHLOROMETHYL-
CYANOACRYLIC ACID ESTERS	1,2,4-THIADIAZOLE
CYCLOHEXANONE PEROXIDE	ETHYL BROMIDE
CYHEXATIN	ETHYLENE CHLOROHYDRIN
3-CYCLOHEXYL-6-	ETHYLENE DIBROMIDE
(DIMETHYLAMINO)-1-METHYL-	ETHYLENE DICHLORIDE
1,3,5-TRIAZINE-2,4(1H,3H)-	ETHYLENE OXIDE
DIONE	ETHYLENE GLYCOL
CYCLOSULFYNE	ETHYL FORMATE
2,4-D	N-(1-ETHYLPROPYL)-3,4-
DALAPON	DIMETHYL-2,6-DINITROANILINE
DAZOMET	EUCALYPTUS OIL
2,4-DB	FAMPHUR
DDT	FENAMINOSULF
DEMETON	FENAMIPHOS
DEMETON S-METHYL	FENAZAFLOF
2,4-DES	FENBUTATIN OXIDE
DI-ALLATE	FENCHLORPHOS
DIAZINON	FENITROTHION
1,2-DIBROMO-3-CHLOROPROPANE	FENOPROP
DICAMBA	FENSON
DICHLOFENTHION	FENSULPHOTHION
DICHLONE	FENTHION
DICHLORFLUANID	FENTHION-ETHYL
0-DICHLOROBENZENE	FENVALERATE
P-DICHLOROBENZENE	FERBAM
DICHLOROETHYLENE	FERRICYANIDES
DICHLOROETHYL ETHER	FERROCYANIDES
1,2-DICHLOROPROPANE	FLUORIDES
1,3-DICHLOROPROPENE	FLUORACETAMIDE
DICHLORVOS	FLUOROACETIC ACID
DICHROMATES	FORMALDEHYDE
DICHLOROP-METHYL	FORMETANATE
DICLORAN	FORMIC ACID
N-(3,4 DICHLORPHENYL)-N'-	FORMOTHION
2,2,('SULFOXY-4'	FOSPIRATE
CHLORPHENOXY)-5	GLYPHOSATE
CHLORPHENYL} UREA	HALOFUGINONE
(SODIUM SALT)	HCB

HEPTACHLOR	ORGANO-PHOSPHORUS
HYDRAZINE	COMPOUNDS
HYDROCARBONS, LIQUID	OXALIC ACID
HYDROCHLORIC ACID	OXAMYL
HYDROFLUORIC ACID (excluding its salts)	OXFENDAZOLE
HYDROSILICOFLUORIC ACID	OXYCARBOXIN
HYDROGEN PEROXIDE	OXYTHIOQUINOX
IODINE	PARAQUAT
IODOFENPHOS	PARATHION
IODOPHORS	PARATHION-METHYL
IOXYNIL	PEBULATE
2-ISOBUTYLAMINO-4-ETHYLAMINO	PENTACHLORONITROBENZENE
-6-METHOXY-1, 3, 5-TRIAZINE	PENTACHLOROPHENOL
ISOCARBOPHOS	PERFLUIDONE
ISOCYANATES, FREE ORGANIC	PERMANGANATES
KEROSENE	PETROL
LAURYL ISOQUINOLINIUM	PHENKAPTON
BROMIDE	PHENOLS
LEAD ARSENATE	O-PHENYLPHENOL
LEAD COMPOUNDS	PHORATE
LEPTOPHOS	PHOSALONE
LINDANE	PHOSFOLAN
MALDISON	PHOSMET
MANCOZEB	PHOSPHAMIDON
MANEB	PHOSPHIDES, METALLIC
MAZIDOX	PHOSPHORIC ACID
MCPA	PHOSPHORUS, YELLOW
MCPB	PHOXIM
MECARBAM	PICRIC ACID
MECOPROP	PINDONE
MENAZON	PIPEROPHOS
MERCURIC CHLORIDE	PIRIMICARB
MERCURIC IODIDE	PIRIMIPHOS-METHYL
MERCURIC THIOCYANATE	POLY (HEXAMETHYLENE
MERCUROUS CHLORIDE	BIGUANIDE) HYDRO-
MERCURY, ORGANIC COMPOUNDS	CHLORIDE
METALDEHYDE	POTASSIUM BROMATE
METAXANINE	POTASSIUM CHROMATE
METHABENZTHIAZURON	POTASSIUM CYANATE
METHAM	POTASSIUM HYDROXIDE
METHAMIDOPHOS	PROFENOFOS
METHAZOLE	PROMACYL
METHIDATHION	PROMECARB
METHIOCARB	PROMETRYNE
METHOMYL	PROPACHLOR
METHOXYCHLOR	PROPANIL
METHYL ALCOHOL	PROPARGITE
METHYLATED SPIRIT	PROPIONIC ACID
METHYL BROMIDE	PROPOXUR
N-METHYL CARBAMATES	PRYNACHLOR
METHYL N-2, 6-DIMETHYL-PHENYL	PYRAZOPHOS
-N-FUROYL (2)-ALANINATE	PYRETHRINS
(FURALAXYL)	N-3-PYRIDYLMETHYL-N'-P-
METHYL CHLORIDE	NITROPHENYLUREA
METHYLENE CHLORIDE	QUATERNARY AMMONIUM
METHYLETHYL KETONE	COMPOUNDS
METHYL ETHYL KETONE	QUINTONZENE
PEROXIDE	SALICYLANILIDE
METHYL ISOAMYL KETONE	SCHRADAN
METHYL ISOBUTYL KETONE	SELENIUM COMPOUNDS
METHYL ISOTHIOCYANATE	SODIUM CHLORATE
METIRAN	SODIUM BROMATE
METOLACHLOR	SODIUM DICHLOROISO-
METRIBUZIN	CYANURATE
MEVINPHOS	SODIUM HYDROGEN SULPHATE
MEZINEB	SODIUM HYDROXIDE
MINERAL TURPENTINE	SODIUM NITRITE
MIPAFOX	SODIUM TRICHLOROACETATE
MOLINATE	SODIUM TRICHLOROISO-
MONOCROTOPHOS	CYANURATE
NAA	STRYCHNINE
NABAM	STYRENE
NALED	SULFALLATE
NAPHTHALENE	SULFOTEP
NAPHTHALOPHOS	SULPROPHOS
NICOTINE	SULPHURIC ACID
NITRALIN	2,4,5-T
NITRIC ACID	2,3,6-TBA
NITROBENZENE	TCA (acid)
NITROPHENOL	TCA SODIUM SALT
NITROXYNIL	TCMTB
NORBORMIDE	TDE
2-N-OCTYL-4-ISOTHIAZOLIN-3-ONE	TEMEPHOS
OIL OF TURPENTINE	TEPP
OLAQUINDOX	TERBUTHYLAZINE
OMETHOATE	TERBUTRYNE
	TERPENES, CHLORINATED
	TETRACHLOROETHANE
	TETRACHLOROETHYLENE
	TETRACHLORVINPHOS
	TETRADIFON

THALLIUM	(1-{TRICYCLOHEXYLSTANNYL}-
THIAZAFLURON	1H-1,2,4-TRIAZOLE
THIOMETON	{AZOCYCLOTIN})
THIOUREA	TRIDEMORPH
THIRAM	TRIETAZINE
TIN, ORGANIC COMPOUNDS	TRIETHYL PHOSPHATE
0-TOLIDINE	TURPENTINE OIL
TOLUENE	VAMIDOTHION
TRIADIMEFON	VERNOLATE
TRI-ALLATE	WARFARIN
S,S,S-TRIBUTYLPHOSPHORO	WHITE SPIRIT
THIOLATE	XYLENE
1,1,1-TRICHLOROETHANE	XYLENOLS
TRICHLOROETHYLENE	ZINC CHLORIDE
TRICHLOROISOCYANURIC ACID	ZINC P-PHENOLSULPHONATE
TRICHLOROPHENOL	ZINC PYRITHIONE
TRICHLORPHON	ZINC SULPHATE
	ZINEB
	ZIRAM

APPENDIX D.

POISONS AND HAZARDOUS SUBSTANCES REQUIRED
TO BE LABELLED WITH A WARNING STATEMENT.

- WS 1 "Avoid contact with the skin and eyes"
- Benzoyl Peroxide
 - Alpha-(2-chlorophenyl)-alpha-(4-chlorophenyl)-5-pyrimidine-methanol
 - Alpha-cyano-3-phenoxybenzyl 2,2-dimethyl-3-(2,2-dichlorovinyl) cyclopropane
 - 5-Chloro-3-methyl-4-nitropyrazole
 - Cyclohexanone Peroxide
 - 0,0-diethyl-0-(2,4,5-dichloro{methyltio}phenyl) thionophosphate
 - Ethephon
 - Formaldehyde
 - Hydrochloric acid
 - Hydrofluoric acid, hydrosilicofluoric acids, their salts and other fluorine compounds
 - Methyl ethyl ketone peroxide
 - N-(3,4-dichlorophenyl)-N'-{2-(sulfoxy-4'-chlorophenoxy)-5-chlorophenyl} urea (sodium salt)
 - Nitric acid
 - Oxalic acid and metallic oxalates
 - Oxfendazole
 - Oxythioquinox
 - Phenol and any homologue of phenol boiling below 220°
 - Phosphoric acid
 - Sodium chlorate
 - Sulphuric acid
 - Thiobencarb
 - Zinc chloride
- WS 2 "Avoid contact with skin and eyes and avoid breathing its dust (or vapour)".
- Acrolein
 - Amidothion
 - Aminocarb
 - 2-Amino-5-diethylamino toluene
 - 2-Amino-5-N-ethyl-N-(B hydroxy ethyl) amino toluene
 - 2-Amino-5-N-ethyl-N-(B methane sulphonamide ethyl) amino toluene
 - 2-Amino-5-N-ethyl-N B methoxyethyl amino-toluene di-p-toluene
 - Aniline
 - Asenic, organic compounds when prepared for use as herbicides and defoliants
 - Azobenzene
 - Azocyclostin
 - Benzene
 - Beryllium
 - BHC
 - Biothionol for the treatment of animals
 - Bromophos
 - Bromophos-ethyl
 - 2-Butoxy-2'-thiocyano-diethyl ether
 - 4-n-Butyl-4H-1,2,4-triazole
 - Camphechlor
 - Carbaryl
 - Carbon bisulphide
 - Chlordane
 - Chlorfenethol
 - Chlorinating Compounds and Bleaches
 - S-(2 chloro-1-phthalimidoethyl) 0,0-diethylphosphorodithioate
 - Chlorodimeform
 - Chloropicrin
 - Chlorpyrifos
 - Chromates and dichromates of alkali metals and ammonium
 - Chromic acid
 - Crotoxyphos
 - Crufomate
 - Cyanoacrylic Acid Esters

(S)-alpha-cyano-m-phenoxybenzyl (1R,3R)-3-(2,2-dibromovinyl)-2-dimethylcyclopropane carboxylate
DDT except for human therapeutic use
Demeton-0-methyl
Demeton-S-methyl
Diazinon
Dibromochloropropane
Dichlofenthion
Dichloroethyl ether
Dichloroethylene
Dichloroisocyanurates
Dichlorvos except when included in Schedule 5
Diethylene dioxide
N,N-Diethyl-p-phenylene diamine
Dimethanonaphthalene and all substitution and/or additional products thereof
Dimethoate
1,3-Di (methoxycarbonyl)-1-propen-2 yl-dimethyl phosphate
Dimethyl sulphoxide
Dimetilan
Dinitroresols and their homologues except for therapeutic use
Dinitrophenols and their homologues except for therapeutic use
DSMA
Endosulfan
Endothal
Epichlorohydrin
Exposy resins liquid, and all amines and organic anhydrides used as curing agents for epoxy resins
Ether solvent
Ethoate-methyl
Ethofumesate
Ethyl bromide
Ethylene dibromide
Ethylene oxide
Famphur
Fenchlorphos
Fenitrothion
Fenthion
Formic acid
Formothion
Glyphosate
Halofuginone
Heptachlor
Hydrazine
Isocyanates, free organic
Lindane
Maldison except for human therapeutic use
Menazon
Metham-sodium
Methiocarb
Methyl alcohol except in methylated spirit
Methyl bromide
Methyl chloride
Methylene chloride
Methyl isothiocyanate
1-(B-Methyl sulphonamido ethyl)-2-amino-3-N,N-diethylamino benzene
Naled
Naphthalophos
Nicotine and its salts except in tobacco
Nimidane
Nitrobenzene
2-n-Octyl-4-Isothiazolin-3-one
Omethoate
Pentachlorophenol
Phenkapton
Phosalone
Phosmet
Phosphides, metallic
Poly (hexamethylene biguanide) hydrochloride
Promecarb
Propachlor
Propoxur
Selenium, compounds of, in preparations other than for human therapeutic use
Styrene
TDE
Temephos
Terpenes, chlorinated
Tetrachloroethylene except for therapeutic use
Tetradifon
Thiometon
Toluene
S,S,S-Tributylphosphorothiolate
Trichloroethylene except when specially prepared for medical purposes
Trichlorophenol
Trichlorphen
Tridemorph
Triethyl phosphate
Vamidothion
Xylene

- WS 3 "Warning—this substance is caustic—avoid contact with the skin and eyes".
Potassium hydroxide
Sodium hydroxide
- WS 4 "Flammable".
Acrolein
Benzene
Carbon disulphide
Dichloroethylene
Diethylene dioxide
Ether solvent
Ethylene oxide
Hydrocarbons, liquid, distilling under 300°C when tested according to method D86-61 of the American Society for Testing Materials
Kerosene
Methyl alcohol
Methylated spirit
Mineral turpentine
Oil of turpentine
Petrol
Toluene
White spirit
Xylene
- WS 5 "Avoid contact with food".
Arsenic, organic compounds, when prepared for use as herbicides or defoliants
DSMA
Endothal
Insecticide preparations
- WS 6 "Wear protective gloves when mixing or using".
4-n-Butyl-4H-1,1,4-triazole
(S)-alpha-cyano-m-phenoxybenzyl (1R,3R)-3-(2,2-dibromovinyl)-2-dimethylcyclopropane carboxylate
Halofuginone
Liquid epoxy resins and all amines and organic anhydrides used as curing agents for epoxy resins
2-n-Octyl-4-isothiazolin-3-one
- WS 7 "Do not use with other asthma sprays or remedies and avoid frequent and prolonged use except on medical advice".
Asthma sprays containing adrenaline, natural or synthetic, its salts, noradrenaline and substances structurally derived therefrom by substitution in the amine group, their salts
- WS 8 "Should not be taken for periods longer than four weeks except on medical advice".
8-Hydroxyquinoline, its derivatives and their salts when prepared for internal use
- WS 9 "Warning—this product contains ingredients which may cause skin irritation of certain individuals and a preliminary test according to accompanying directions should first be made. This product must not be used for dyeing the eyelashes or eyebrows; to do so may be injurious to the eye".
Amines, aromatic, including phenylene diamine, toluene diamine and other aromatic amines when used in hair dyes.
- WS 10 "Warning—milk from animals treated with this preparation is unfit for human consumption and must be discarded for (to be stated) hours following the cessation of treatment to ensure that the milk is free from residues".
Antibiotic preparations for intramammary treatment of animals
- WS 11 "Warning—should not be used for human beings. For animal treatment only".
CHLORTETRACYCLINE in preparations for topical application to animals for ocular use only
NEOMYCIN in preparations for topical application to animals for ocular use only
OXYTETRACYCLINE in preparations for topical application to animals for ocular use only
SULPHAQUINOXALINE when packed and labelled for use as a coccidiostat in poultry except preparations containing 200 mg/kg or less of sulphaquinoxaline
TETRACYCLINE in preparations for topical application to animals for ocular use only
TESTOSTERONE PROPIONATE AND TESTOSTERONE DIPROPIONATE in preparations for the treatment of animals
- WS 12 "In the directions for use on the label it must be clearly stated that the concentration of antibiotics in the feed as given to stock should not exceed 100 mg/kg of the active antibiotic principle".
Antibiotic premixes for growth promotion purposes
- WS 13 "(1) Do not use in food cupboards;
(2) Do not use in nurseries and sick rooms where people may be continuously exposed".

DICHLORVOS when impregnated in plastic resin strip material containing 20 per cent or less dichlorvos

- WS 14 "For external washing only. Rinse skin thoroughly after use".
S-(2-chloro-1-phthalimidoethyl)-0,0-diethylphosphorodithioate
Hexachlorophane in preparations for skin cleansing purposes containing 3 per cent or less of hexachlorophane
- WS 15 "If you can smell the vapour it is harmful to health on prolonged exposure".
Benzene
Carbon tetrachloride
Tetrachlorethane
- WS 16 "Unless adequately fired utensils glazed with this preparation must not be used as containers for food or beverages; to do so may cause lead poisoning".
Glazing preparations containing lead compounds
- WS 17 "This medication may cause drowsiness, if affected to not drive a vehicle or operate machinery. Avoid alcohol".
Antihistamine substances
- WS 18 "Highly reactive oxidizing chlorine compound may cause fire or explosion or produce severe burns:
Do not allow to get damp
Store under cover in a dry, clean, well-ventilated place
Do not allow to come in contact with acids, reducing agents, ammonium compounds, wood shavings, saw dust, papers, fabric, petrol, kerosene or other combustible material."
Trichloroisocyanuric acid
- WS 19 "Warning this product contains ingredients which may cause skin irritation in certain individuals. Avoid contact with skin and eyes and avoid breathing its dust".
Captafol
- WS 20 "Whenever liquid concentrate is handled, always wear an approved respirator, polyethylene gloves, rubber boots and goggles. During application always wear a respirator if exposed to vapour particularly when working in enclosed areas such as a glasshouse".
1,3-Dichloropropene
- WS 21 "An anticholinesterase compound" (to appear immediately below the approved name on the label)
Thiobencarb
S-(2 Chloro-1-phthalimidoethyl) 0,0-diethylphosphorodithioate
0,0-Diethyl-0-(2,4,5-dichloro{methylthio} phenyl) thionophosphate
Organophosphorous and carbamate compounds for pesticidal use
- WS 22 "This substance is strongly alkaline; Avoid contact with skin and eyes".
Alkaline salts
- WS 23 "May be fatal if absorbed through the skin or if inhaled".
Oxamyl
- WS 24 "When mixing or spraying, wear PVC or neoprene gloves, hat, waterproof coat and trousers (worn outside rubber boots) and a face shield. Wash protective clothing daily after use".
S-(2 chloro-1-phthalimidoethyl)-0,0-diethylphosphorodithioate
Isopropyl-N-(3-N-ethyl-N-phenyl-carbamoyloxy) phenylcarbamate
Oxamyl
- WS 25 "Wear goggles when using as a fine spray"
Thiobencarb
- WS 26 "Warning—this medication may be dangerous when used in large amounts or for a long period: OR
Caution—this preparation is for the relief of minor and temporary ailments and should be used strictly as directed. Prolonged use without medical supervision could be harmful."
Aspirin
Paracetamol
Salicylamide
- WS 27 "For use under Medical Supervision Only"
Aspirin in sustained release preparations containing 650 mg or more of aspirin
Salsalate
- WS 28 "Attacks eyes—protect eyes when using"
Methylethyl ketone peroxide

HOSPITALS ACT, 1927-1976.

WHEREAS by section 22 (5) of the Hospitals Act, 1927-1976, a Board may, of its own motion, by resolution adopt the whole or any portion of any model by-law published for the guidance of boards under the provisions of section thirty-seven of the Act and whereas the Minister for Health is the Board, pursuant to section 7 of that Act of the public hospitals specified in the Schedule hereunder: Now, I, the Minister for Health adopt model by-law 22, formulated under regulation 10 of the regulations made under the said Act which were published as reprinted in the *Government Gazette* on the 2nd February, 1960, and amended from time to time by notices published in the *Government Gazette*, on behalf of the public hospitals specified in the Schedule.

Resolved this 29th day of November, 1979.

RAY YOUNG,
Minister for Health as the
Board of each of the public
hospitals referred to in the
Schedule hereto.

Schedule.

Albany Regional Hospital.	Margaret River District Hospital.
Armadale-Kelmscott District Memorial Hospital.	Meekatharra District Hospital.
Augusta District Hospital.	Menzies Nursing Post.
Bentley Hospital.	Merredin District Hospital.
Broome District Hospital.	Mount Hospital.
Bunbury Regional Hospital.	Mount Henry Hospital.
Busselton District Hospital.	Mount Magnet Nursing Post.
Carnarvon Regional Hospital.	Narrogin Regional Hospital.
Collie District Hospital.	Newman Hospital.
Cue Nursing Post.	Northam Regional Hospital.
Coolgardie Nursing Home.	Onslow District Hospital.
Dampier District Hospital.	Osborne Park Hospital.
Denmark District Hospital.	Paraburdoo Hospital.
Derby Regional Hospital.	Port Hedland Regional Hospital
Derby Leprosarium.	including the annexes:
Donnybrook District Hospital.	South Hedland Nursing Post
Dwellingup Nursing Post.	Cooke Point Medical Centre
Esperance District Hospital.	Rockingham-Kwinana District Hospital.
Exmouth District Hospital.	Roebourne District Hospital.
Geraldton Regional Hospital.	Swan District Hospital.
Hawthorn Hospital.	Sunset Hospital.
Kalgoorlie Regional Hospital including the annexes:	Tom Price Hospital.
Mobile Nursing Post.	Wagin District Hospital.
Kambalda Nursing Post.	Wickepin Nursing Post.
Katanning District Hospital.	Wickham Hospital.
Kununurra District Hospital.	Wiluna Nursing Post.
Lake Grace District Hospital.	Wittenoom Nursing Post.
Laverton District Hospital.	Woodside Maternity Hospital.
Leonora District Hospital.	Wooroloo District Hospital.
Marble Bar Nursing Post.	Wyndham District Hospital.
	York District Hospital.

ROAD TRAFFIC ACT, 1919-1974.

The Municipality of the Town of Kalgoorlie.

Kalgoorlie Taxi-Car By-laws.

IN pursuance of the powers conferred upon it by the abovementioned Act, and all other powers enabling it, the Council of the abovementioned Municipality hereby records having resolved on the thirteenth day of August, 1979, to amend its By-laws relating to Taxi-Cars as published in the *Government Gazette* of the 19th May, 1979, and submit for confirmation by the Governor, the following amendments:—

Delete Appendix "A" and substitute the following:—

Appendix "A".

METER TAXI-CARS.

Regional Hiring:	Cents
Flag fall60
Distance rate for each 139 metres or part thereof05
Minimum charge80
When taxi not required80
Detention charge for each 20 seconds or part thereof05

Outer Regional Hirings:

A hiring outside of the regional area:

Distant Rate:

During hiring—for each kilometre or part thereof ..	.45
For return journey by nearest practical route—for each kilometre or part thereof45

Detention Charge:

For each 20 seconds or part thereof05
--	-----

Special Hirings:

Weddings	\$ 25.00
And for each quarter hour thereafter	3.30

Plus—

Booking fee	1.00
Airconditioned taxi where required	1.00

Funerals:

For the first hour or part thereof	12.50
And for each quarter hour thereafter	3.30

Plus—

Booking fee	1.00
Airconditioned taxi where required	1.00
Where during the course of a special hiring of a taxi-car is required to travel more than 16 kilometres, the outer regional hiring rate shall be charged for each kilometre in excess of 16 kilometres.	

Luggage:

For luggage carried in the boot of a taxi ..	.25
No charge shall be made for one suitcase and a briefcase carried in the boot of a taxi. Baby carriages and wheel-chairs are exempt from this charge.	

Tours of Kalgoorlie/Boulder:

For the hiring of a taxi-car for one hour or part thereof	9.00
For each quarter hour or part thereof after the first hour	2.25

Cleaning Charges:

Where a taxi-car is soiled or defouled during a hiring:

Requiring more than 15 minutes cleaning time and less than 30 minutes ..	3.50
Requiring more than 30 minutes cleaning time maximum charge	7.00

Surcharge:

Between the hours of 6 p.m. and 6 a.m.:	
Monday to Saturday inclusive30
Between the hours of 1 p.m. Saturday and 6 a.m. Monday inclusive30
At any time on a Public Holiday30
On Christmas Day the surcharge shall be	1.00

Dated this 29th day of October, 1979.

The Common Seal of the Town of Kalgoorlie
was hereunto affixed in the presence of:—

[L.S.]

M. R. FINLAYSON,
Mayor.D. R. MORRISON,
Town Clerk.

Recommended:—

D. H. O'NEIL,
Minister for Police and Transport.Approved by His Excellency the Governor in Executive Council this 28th
day of November, 1979.R. D. DAVIES,
Clerk of the Council.

ROAD TRAFFIC ACT, 1919-1974.

The Municipality of the Shire of Boulder.

By-laws Relating to Taxi-Cars.

IN pursuance of the powers conferred upon it by the abovementioned Act, and all other powers enabling it, the Council of the abovementioned municipality hereby records having resolved on the 27th day of August, 1979, to amend its By-laws relating to Taxi-Cars as published in the *Government Gazette* of the 19th May, 1978, and submit for confirmation by the Governor, the following amendments:—

Delete Appendix "A" and substitute the following:—

Appendix "A".

METER TAXI-CARS.

Regional Hiring:	Cents
Flag Fall	60
Distance rate of 139 metres or part thereof	05
Minimum Charge	80
Dead Running—if taxi car not employed	80
Detention charge for each 20 seconds or part thereof	05
Outer Regional Hiring:	
Distance Rate:	
During hiring for each kilometre or part thereof inclusive of return journey	45
Detention Charge:	
For each 20 seconds or part thereof	05
Special Hirings:	
Weddings—	\$
First 2 hours or part thereof	25.00
and for each quarter hour thereafter	3.30
Plus	
Booking Fee	1.00
Air conditioned taxi where required	1.00
Funerals—	
For first hour or part thereof	12.50
and for each quarter hour thereafter	3.30
Plus	
Booking Fee	1.00
Air conditioned taxi where required	1.00
Where during the course of a special hiring a taxi care is required to travel more than 16 kilometres, the Outer Regional hiring rate shall apply for each kilometre in excess of 16 kilometres.	
Luggage:	
Carried in the boot of a taxi, no charge shall be made for one suitcase and a brief case. Baby carriages and wheelchairs are exempt.	
Tours—	
For 1 hour or part thereof	9.00
For each quarter of an hour thereafter	2.25
Cleaning—	
Where a taxi car is soiled or befouled during hiring—	
Requiring more than 15 but less than 30 minutes cleaning time	3.50
Requiring more than 30 minutes cleaning time—maximum charge	7.00
Surcharge:	Cents
Between the hours of 6 p.m. and 6 a.m. Monday to Saturday inclusive	30
Between the hours of 1 p.m. Saturday and 6 a.m. Monday inclusive	30
Public Holidays	30
Christmas Day	1.00

Dated this 29th October, 1979.

The Common Seal of the Shire of Boulder was hereunto affixed in the presence of—

[L.S.]

R. G. HADLOW,
Shire Clerk.
C. P. DAWS,
President.

Approved by His Excellency the Governor in Executive Council this 28th day of November, 1979.

R. D. DAVIES,
Clerk of Council.

FISHERIES ACT, 1905-1975

(Sections 9 and 11)

NOTICE No. 45

F. & W. 911/76

I, Raymond James O'Connor, Minister for Fisheries and Wildlife, hereby give notice pursuant to Section 9 and Section 11 of the Fisheries Act, 1905-1975 that—

- (a) the taking of fish by means of nets in the waters specified in Column 1 of the Schedule is prohibited at all times other than the times specified in relation thereto in Column 2 of the Schedule; but
- (b) the species listed in Column 3 of the Schedule may be taken at the times shown in those waters by the means specified in relation thereto in Column 4 of the Schedule,
- (c) the notice relating to those portions of Western Australian waters specified in the schedule below published in the *Government Gazette* on December 9, 1977, is hereby cancelled.

Dated at Perth this 29th day of November, 1979.

R. J. O'CONNOR,
Minister for Fisheries and Wildlife.

SCHEDULE

Column 1 Waters where Fishing Restrictions apply	Column 2 Permitted Times			Column 3 Permitted Species	Column 4 Permitted Means
Area 1. Gascoyne River. F. & W. 53/45 The waters of the Gascoyne River including all its tributaries, pools and affluents, and all those portions of Western Australian waters within a radius of 800 metres of each of the entrances of the Gascoyne River.	Nil	Prawns at any time	(a) hand trawl nets; (b) hand scoop nets; and (c) dip nets
				Crabs at any time	(a) drop nets; and (b) hand scoop nets
Area 2. Creeks in Carnarvon Area. F. & W. 53/45 The waters of all creeks within a distance of 8 kilometres due north of the Carnarvon Jetty and the waters of all creeks south of the Carnarvon jetty to the southerly bank of Oyster Creek and all those portions of Western Australian waters within a radius of 400 metres of the entrances of the aforesaid creeks	Nil	Prawns at any time	(a) hand trawl nets; (b) hand scoop nets; and (c) dip nets
				Crabs at any time	(a) drop nets; and (b) hand scoop nets
Area 3. Little Lagoon, Denham Sound. F. & W. 36/24 The waters of Little Lagoon, the Channel entrance and all that portion of Denham Sound within a radius of 275 metres from the centre of the Channel entrance as delineated and shown bordered in red on the Lands and Surveys Miscellaneous Plan 547.	Nil	Nil	Nil
Area 4. Tidal Creeks near Onslow All waters of all creeks which have their mouths within a 9-kilometres radius of the base of the groyne in Beadon Bay to the west of Beadon Creek near Onslow.	Nil	Nil	Nil
Area 5. Exmouth Gulf. F. & W. 587/79 All that portion of Western Australian waters within a radius of 500 metres of a point on the foreshore formed by the extension of the southern side of road 15393 where it meets the high water mark.	Nil	Prawns at any time	(a) hand trawl nets; (b) hand scoop nets; and (c) dip nets
				Crabs at any time	(a) drop nets; and (b) hand scoop nets
Area 6. Monkey Mia, Shark Bay. F. & W. 288/77 All that portion of Western Australian waters within a radius of 800 metres of the northwest corner of the jetty at Monkey Mia as shown on Lands and Surveys Miscellaneous Diagram Number 17.	Nil	Prawns at any time	(a) hand trawl nets; (b) hand scoop nets; and (c) dip nets
				Crabs at any time	(a) drop nets; and (b) hand scoop nets

NATIONAL PARKS AUTHORITY ACT, 1976.

National Parks Authority of
Western Australia,
Nedlands, 29th November, 1979.

HIS Excellency the Governor in Executive Council, acting under the National Parks Authority Act, 1976, has been pleased to approve of the regulations made by the National Parks Authority of Western Australia and set out in the schedule hereunder.

F. G. SMITH,
Director of National Parks.

Schedule.

REGULATIONS.

Principal
regulations.

1. In these regulations the National Parks Authority Regulations published in the *Government Gazette* on the 3rd June, 1977 as thereafter amended from time to time by notices so published are referred to as the principal regulations.

Reg. 35
amended.

2. Regulation 35 of the principal regulations is amended—

- (a) by deleting the interpretation "camping area" and substituting an interpretation as follows—
"camping area" means an area set apart by the Authority pursuant to subregulation (1) of regulation 36 for the purposes of camping and for the time being open for use for those purposes; ; and
- (b) by deleting the interpretation "the ranger" and substituting an interpretation as follows—
"caravan park" means a camping area equipped with water-closets and shower facilities. .

Reg. 36
amended.

3. Regulation 36 of the principal regulations is amended—

- (a) by revoking and remaking subregulation (1) as follows—
(1) Notwithstanding any other provision of these regulations, the Authority may from time to time set apart areas on a reserve for the purposes of camping, and may from time to time—
(a) restrict the use for those purposes of an area so set apart to such periods of the year as it specifies;
(b) define an area so set apart by posting a notice or notices indicating the purpose for which the area is so set apart and the periods of the year during which the area may, subject to these regulations, be used for those purposes. ; and
- (b) by revoking subregulation (3) and substituting subregulations as follows—

(3) A person shall not camp in a camping area except for such time and on such site as may be approved in writing by an authorised person, which approval may be given upon payment to the authorised person of the appropriate fee calculated as the Authority may determine.

Penalty: \$200.

(4) Notwithstanding subregulation (3), a person shall not be given approval under that subregulation to—

- (a) camp in one National Park for more than twenty-eight nights in the same calendar year;
- (b) camp in one caravan park for more than twenty-eight nights in the same calendar year; or
- (c) camp in one camping area, not being a caravan park, for more than seven nights in the same calendar year,

unless the person giving such approval is satisfied that special circumstances warrant his giving the approval. .

Reg. 37
substituted.

4. Regulation 37 of the principal regulations is revoked and remade as follows—

37. Where approval has been given under subregulation (3) of regulation 36, and is current, in respect of a site in a camping area a person shall not enter or remain on that site without the consent of the person to whom the approval was given.

Penalty: \$200. .

Passed at a meeting of the National Parks Authority of Western Australia held on the 9th day of November, 1979.

C. F. H. JENKINS,
President.

F. G. SMITH,
Director.

Approved by His Excellency the Governor in Executive Council this 28th day of November, 1979.

R. D. DAVIES,
Clerk of the Council.

FORFEITURES.

THE following leases and licenses together with all rights, title and interest therein have this day been forfeited to the Crown under the Land Act, 1933-1977, for the reasons stated.

Name; Lease or License; District; Reason; Corres. No. Plan.

Hutchinson, T. & P.; 345A/4055; Wyalkatchem Lot 400; Non-compliance with conditions; 1738/74; T/site.

Leo, J. J. & E. C.; 345A/4053; Kukerin Lot 66; Non-compliance with conditions; 4904/13; T/site.

5th December, 1979.

B. L. O'HALLORAN,
Under Secretary for Lands.

LAND ACT, 1933-1977.

Reserves.

Department of Lands and Surveys,
Perth, 7th December, 1979.

HIS Excellency the Governor in Executive Council has been pleased to set apart as Reserves the land described below for the purposes therein set forth.

File No. 2722/72.

ASHBURTON.—No. 36195 (Country Automatic Exchange Site), Location No. 60 (61 square metres). (Diagram 81179, Plan Yarraloola 1:250 000 (Fortescue River-Mardi Station).)

File No. 3670/78.

BADGEBUP.—No. 36397 (Railway Purposes), Lot No. 59 (8 448 square metres). (Diagram 83567, Plan Badgubup Townsite.)

File No. 3411/76.

BROOME.—No. 36375 (Youth Centre), Lot No. 1339 (7 985 square metres). (Diagram 83576, Plan Broome 30.13 (Scott Street).)

File No. 1211/79.

CORRIGIN.—No. 36400 (Museum Site), Lot No. 478 (2 413 square metres). (Diagram 83588, Plan Corrigin 2000 12.23 (Kunjin Street).)

File No. 1856/77.

DE WITT.—No. 36408 (Gravel), Location No. 123 (9.944 4 hectares). (Diagram 83607, Plan Pt. Samson SE 1:25 000).

File No. 1856/77.

DE WITT.—No. 36409 (Gravel), Location No. 124 (17.025 6 hectares). (Diagram 83607, Plan Pt. Samson SE 1:25 000).

File No. 1839/79.

DOWERIN.—No. 36407 (Waste Water Treatment Site), Lot No. 208 (14.029 5 hectares). (Reserve Diagram 331, Plan Dowerin Townsite.)

File No. 985/71.

GERALDTON.—No. 36390 (Use and Requirements of the Town of Geraldton), Lot No. 2789 (1 236 square metres). (Diagram 83488, Plan G20-4 (Bayly Street).)

File No. 2961/78.

GERALDTON.—No. 36415 (Parking), Lot No. 2750 (1 142 square metres). (Diagram 82889, Plan Chapman 2000 BE 43/14.15 (Ramshaw Place).)

File No. 359/69.

HAMPTON.—No. 36401 (Recreation (Shooting Range)), Location No. 93 (36.424 2 hectares). (Diagram 73958, Plan 49/80 (near Celebration Road).)

File No. 2872/79.

JILBADJI.—No. 36393 (Repeater Station Site), Location No. 971 (8.928 0 hectares). (Original Plan 14655, Plan 36/80, 24/300, (Great Eastern Highway).)

File No. 3828/78.

KALUWIRI.—No. 36392 (Trigonometrical Station Site), Location No. 18 (4 047 square metres). (Diagram 83475, Plan Leonora 1:250 000.)

File No. 1064/79.

KUNUNURRA.—No. 36414 (Sewage Pumping Station Site), Lot No. 1370 (167 square metres). (Diagram 83627, Plan Deception Range 4666-111NE (Duncan Highway).)

File No. 3368/78.

NORSEMAN.—No. 36398 (Tourist Rest Area), Lot No. 1781 (1 518 square metres). (Reserve Diagram 328, Plan Norseman Townsite (Roberts Street).)

File No. 2431/66.

SWAN.—No. 36372 (Parks and Recreation), Location No. 10028 (6 205 square metres). (Reserve Diagram 327, Plan M194-4, Perth 2000 24.26 (Lascelles Place).)

File No. 2401/79.

SWAN.—No. 36378 (Recreation), Location No. 10039, formerly portion of Swan Location 15 being part of the land on Plan 5891 (Sheet 1) (1 029 square metres). (Plan Perth 2000 22.23 (Margaret Street).)

File No. 2462/65.

SWAN.—No. 36394 (Scout Hall Site), Location No. 10005 (1 439 square metres). (Diagram 83599, Plan Perth 09.25 (Underwood Avenue).)

File No. 3154/78.

VICTORIA.—No. 36388 (Conservation of Flora and Fauna). Location Nos. 9244, 9245, 10266 and 11377 (about 25 976.000 0 hectares). (Reserve Plan 157, Plan 161/80, 190/80 (Wandara Road).)

File No. 2047/31.

WICKEPIN AGRICULTURAL AREA.—No. 36414 (Trigonometrical Station Site), Lot No. 151 (67.114 6 hectares). (Plan Narrogin Regional 1:10 000.)

File No. 809/78.

WYALKATCHEM.—No. 36406 (Use and Requirements of the Minister for Works), Lot No. 197 (989 square metres). (Plan Wyalkatchem Townsite (Swan Street).)

B. L. O'HALLORAN,
Under Secretary for Lands.

REVOCATION OF ORDERS IN COUNCIL.

Department of Lands and Surveys,
Perth, 7th December, 1979.

IT is hereby notified for general information that His Excellency the Governor in Executive Council has been pleased to revoke, as follows:—

File No. 7924/00, V4.—The Order in Council dated April 27, 1961 whereby Class "A" Reserve No. 4813 (excluding Cockburn Sound Location 1717) was vested in the Melville Road Board in trust for the purpose of "Recreation" and to approve of the cancellation of the relevant Vesting Order accordingly.

File 245/58.—The Order in Council issued under portion of Executive Council Minute No. 1483 dated June 9, 1972 whereby portion of Class "A" Reserve No. 4813 comprised in Cockburn Sound Location 1717 was vested in the Minister for Education in trust for the purpose of "Recreation" and to approve of the cancellation of the relevant Vesting Order accordingly.

File No. 2820/01, V2.—The Order in Council issued under portion of Executive Council Minute No. 2234 dated November 13, 1936 whereby Reserve No. 21616 (Oldfield location 5) was vested in the Phillips River Road Board in trust for the purpose of "Racecourse and Aerial Landing Ground" and to approve of the cancellation of the relevant Vesting Order accordingly.

File No. 2393/79.—The Order in Council issued under portion of Executive Council Minute No. 1060 dated April 29, 1970 whereby Class "A" Reserve No. 23563 was vested in the Minister for Education in trust for the purpose of "Recreation (National Fitness)" and to approve of the cancellation of the relevant Vesting Order accordingly.

File No. 388/56.—The Order in Council issued under portion of Executive Council Minute No. 526 dated April 4, 1956 whereby Reserve No. 24398 (Port Hedland lot 333) was vested in the Minister for Works in trust for the purpose of "Staff Quarters (Public Works Department)" and to approve of the cancellation of the relevant Vesting Order accordingly.

File No. 1098/47.—The Order in Council issued under portion of Executive Council Minute No. 2787 dated October 4, 1979 whereby Reserve No. 24789 (Avon Locations 14006, 14008, 15985, 24197, 24817, 27888 and 28386) was vested in the Western Australian Wildlife Authority in trust for the purpose of "Conservation of Flora and Fauna" and to approve of the cancellation of the relevant Vesting Order accordingly.

File No. 1520/64.—The Order in Council issued under portion of Executive Council Minute No. 620 dated February 21, 1973 whereby Reserve No. 27853 (Cockburn Sound Locations 2056, 2057, 2058 and 2059) was vested in the Youth, Community Recreation and National Fitness Council in trust for the purpose of "Recreation" and to approve of the cancellation of the relevant Vesting Order accordingly.

B. L. O'HALLORAN,
Under Secretary for Lands.

AMENDMENT OF RESERVES.

Department of Lands and Surveys,
Perth, 7th December, 1979.

HIS Excellency the Governor in Executive Council has been pleased to approve, under section 37 of the Land Act, 1933-1977 of the amendment of the following Reserves:—

File No. 367/29.—No. 878 (Plantagenet District) "Recreation and Camping" to include (Plantagenet Location 7011 and of its area being increased to about 46.423 6 hectares accordingly. (Plan 450/80 (Cheyne Road).)

File No. 4223/96.—No. 3419 (Nelson Locations 2757 and 6669) "Resting Place for Travellers and Stock" to comprise the area surveyed and shown on Lands and Surveys Diagram 83549 as Nelson Location 13189 in lieu of Nelson Locations 2757 and 6669 and of its area being increased to 78.812 0 hectares accordingly. (Plan 438 A/40 (Westbourne Road).)

File No. 10827/99.—Class "B" No. 4241 (Dowerin Agricultural Area Lot 37) "Water" to exclude that portion now comprised in the area shown bordered red on Reserve Diagram 331 as Dowerin Lot 208 and of its area being reduced to about 2.312 8 hectares, accordingly. (Plans Dowerin Townsite; 33D/40).

File No. 861/04.—No. 9063 (Mt. Erin Estate Lots 32 and 62) "Water" to exclude Mt. Erin Estate Lot 32 and of its area being reduced to 7 689 square metres, accordingly. (Plan Nanson NW 1:25 000 (Durawah Road).)

File No. 6022/01, V2.—No. 10513 (Kaluwiri District) "Common" to exclude the area surveyed and shown on Lands and Surveys Diagram 83475 as Kaluwiri Location 18 and of its area being reduced to about 20 169.595 3 hectares accordingly. (Plan Leonora 1:250 000).

File No. 2512/17.—No. 16798 (Avon Location 13409) "Water" to exclude that portion now comprised in the area shown bordered red on Reserve Diagram 331 as Dowerin Lot 208 and of its area being reduced to about 23.630 5 hectares, accordingly. (Plans Dowerin Townsite; 33/80 A.3).

File No. 1493/29.—No. 20125 (Wyalkatchem Lots 197, 198, 200, 201 and 292) "Railway Purposes" to exclude Wyalkatchem Lot 197 and of its area being reduced to 7 061 square metres, accordingly. (Plan Wyalkatchem Townsite (Flint Street).)

File No. 3894/14, V2.—No. 22105 (Corrigin Lots 217 and 246) "Showground and Recreation" to exclude the area surveyed and shown on Lands and Surveys Diagram 83588 as Corrigin Lot 478 and of its area being reduced to 4.323 4 hectares, accordingly. (Plan Corrigin 2000 12.23 (Kunjin Street).)

File No. 1098/47.—No. 24789 (Avon Locations 14006, 14008, 15985, 24197, 24817, 27888 and 28386) "Conservation of Flora and Fauna" to agree with a recalculation of area and of its area being reduced to 10 751.852 9 hectares accordingly. (Plan Lake Campion 1:50 000 (Stock Road).)

File No. 1098/47.—No. 24789 (Avon Locations 14006, 14008, 15985, 24197, 24817, 27888 and 28386) "Conservation of Flora" to agree with a recalculation of area and of its area being reduced to 10 751.852 9 hectares accordingly. (Plan Lake Campion 1:50 000 (Stock Road).)

File No. 1238/61.—No. 26359 (Peel Estate Lot 1300) "Recreation" to comprise Peel Estate Lot 1300 as surveyed and shown on Original Plan 14690 and of its area being reduced to 6.439 2 hectares accordingly. (Plan R121-4, R137-4 (Stakehill Road).)

File No. 2462/65.—No. 28416 (Swan Location 8171) "Recreation" to exclude the area surveyed and shown on Lands and Surveys Diagram 83599 as Swan Location 10005 and of its area being reduced to 4 070 square metres accordingly. (Plan Perth 2000 09.25 (Underwood Avenue).)

File No. 3212/78.—No. 28603 (Sussex Location 4454) "Recreation" to include an area containing 2 391 square metres being portion of Road No. 2187 closed by deviation in the *Government Gazette* dated September 14, 1979 and as shown coloured blue on Lands and Surveys Diagram 83398 and of its area being increased to 2.257 4 hectares, accordingly. (Plan Dawson 2000 19.32 (Bussell Highway).)

File No. 437/67.—No. 28889 (Geraldton lots 2361, 2471 and 2472) "Government Requirements (Department of Agriculture)" to exclude Geraldton lot 2472 and of its area being reduced to 4 114 square metres, accordingly. (Plan Chapman 2000 BE 43/14.15 (Ramshaw Place).)

File No. 90/72.—No. 31513 (Kununurra lot 1076) "Recreation" to exclude the area surveyed and shown on Lands and Surveys Diagram 83627 as Kununurra lot 1370 and of its area being reduced to 4 497 square metres, accordingly. (Plan Deception Range 4666-111 NE (Duncan Highway).)

File No. 1440/69.—No. 32391 (Avon Location 28421) "Aerial Landing Ground" to comprise Avon Location 28607 as surveyed and shown on Lands and Surveys Diagram 83209 in lieu of Location 28421 and of its area being increased to 23.299 1 hectares, accordingly. (Plan 54/80 A.3 (Koorda Southern Cross Road).)

File No. 4253/74.—No. 32980 (Karratha lot 1137) "Quarry" to exclude the area surveyed and shown on Lands and Surveys Diagram 83490 as Karratha lot 2594 and of its area being reduced to 25.278 0 hectares, accordingly. (Plan Karratha Regional BH 65/7.6.)

B. L. O'HALLORAN,
Under Secretary for Lands.

AMENDMENT OF CLASS "A" RESERVE.

Department of Lands and Surveys,
Perth, 7th December, 1979.

File No. 245/58, V.2.

HIS Excellency the Governor in Executive Council has been pleased to approve, under section 31 (4) of the Land Act, 1933-1977, of the boundaries of Class "A" Reserve No. 4813 "Recreation" being amended to comprise Cockburn Sound Locations 679, 1717 and 2581 as surveyed and shown on Original Plan 4662, Diagram 64390 and Diagram 83585 respectively and of its area being unaltered at 67.582 5 hectares. (Plan Perth 2000 BG34/09.17; 09.18 (Stock Road).)

B. L. O'HALLORAN,
Under Secretary for Lands.

CANCELLATION OF RESERVES.

Department of Lands and Surveys,
Perth, 7th December, 1979.

HIS Excellency the Governor in Executive Council has been pleased to approve, under section 37 of the Land Act, 1933-1977, of the cancellation of the following Reserves:—

File No. 3562/76.—No. 1645 (Broome Lots 349, 350, 352 and 353) "Public Purposes". (Plan Broome 30.13 (Scott Street).)

File No. 3015/97.—No. 4142 (Wyndham Lot 20) "Use and Requirements of the Government Employees Housing Authority". (Plan Wyndham 20.10 (O'Donnell Street).)

File No. 3062/98.—No. 5553 (Mount Hardey Lots 50 to 66 inclusive; 69 to 75 inclusive; 82 to 93 inclusive, and 95 to 97 inclusive) "Suburban Area". (Plan 2C/40 E.3).

File No. 2431.—No. 8637 (Swan District) "Excepted from Sale". (Plan M194-4 and Perth 2000 24.26 (Lascelles Place).)

File No. 5049/09.—No. 12177 (Nelson District) "Timber". (Plan 414D/40 C4).

File No. 10105/08.—No. 14147 (Dowerin Agricultural Area Lot 118) "Pound Site". (Plan Dowerin Townsite).

File No. 123/41.—No. 22335 (Varley Lot 35) "Wheat Storage". (Plan Varley Townsite (Arthur Street).)

File No. 2055/69, V.2.—No. 30024 (Geraldton Lot 2473) "Government Requirements". (Plan Chapman 2000 BE 43/14.15 (near Gregory Street).)

File No. 165/68.—No. 36165 (Jerramungup Lot 107) "Use and Requirements of Government Employees Housing Authority". (Plan Jerramungup Townsite (Kokoda Road).)

File No. 1410/79.—No. 36168 (Wiluna Lots 76 and 77) "Use and Requirements of the Government Employees Housing Authority". (Plan Wiluna Townsite (Lennon Street).)

File No. 60/66.—No. 36239 (Carbunup River Lot 3) "Use and Requirements of the Shire of Busselton". (Plan Carbunup River 1:2 000 (Wildwood Road).)

File No. 3949/76.—No. 36306 (Canning Locations 3135) and 36307 (Canning Locations 3133 and 3134) "Use and Requirements of the City of Canning". (Plans Perth 2000 BG 34/15.13; 15.14; 16.14).

B. L. O'HALLORAN,
Under Secretary for Lands.

CHANGE OF PURPOSE OF RESERVES.

Department of Lands and Surveys,
Perth, 7th December, 1979.

HIS Excellency the Governor in Executive Council has been pleased to approve, under section 37 of the Land Act, 1933-1977, of the change of purpose of the following Reserves:—

File No. 4121/14.—No. 17665 (Wellington Location 3668) being changed from "Quarry (Public Works Department)" to "Recreation". (Plan Donnybrook N.W. 1:25 000).

File No. 388/56.—No. 24398 (Port Hedland Lot 333) being changed from "Staff Quarters (Public Works Department)" to "Use and Requirements of the Minister for Works". (Plan Port Hedland 23.34 (Richardson Street).)

File No. 1098/47.—No. 24789 (Avon Locations 14006, 14008, 15985, 24197, 24817, 27888 and 28386) being changed from "Conservation of Flora" to "Conservation of Flora and Fauna". (Plan Lake Campion 1:50 000).

File No. 1775/71.—No. 31942 (Pinjarra Lots 294 and 303) being changed from "Recreation" to "Public Recreation". (Plan Pi 2000 14.29 (Cornish Way).)

File No. 6116/00.—No. 35853 (Laverton Lot 332) being changed from "Staff Accommodation" to "Use and Requirements of the Shire of Laverton". (Plan Laverton 04.34).

File No. 2823/74.—No. 36211 (Swan Location 10000) being changed from "Drain" to "Public Recreation". (Plan Gingin 40 Sheet 1 (near Guilderton Road).)

B. L. O'HALLORAN,
Under Secretary for Lands.

PARKS AND RESERVES ACT, 1895.

Appointment of Board.

Department of Lands and Surveys,
Perth, 7th December, 1979.

Corres. 2393/79.

HIS Excellency the Governor in Executive Council has been pleased to approve, under the provisions of the Parks and Reserves Act, 1895, of the appointment of John Spencer Graham, Alexander William Robinson and Frederick Malcolm Scott, to form a Board of Parks and Reserves to control and manage Class "A" Reserve Nos. 23563 and 30360 and Reserve 27853.

B. L. O'HALLORAN,
Under Secretary for Lands.

STATE HOUSING ACT, 1946.

Cancellation of Dedication.

Department of Lands and Surveys,
Perth, 7th December, 1979.

Corres. 847/44, V.4.

IT is hereby notified that His Excellency the Governor in Executive Council has been pleased to cancel under the provisions of the "State Housing Act, 1946", the dedication of the lands described in the following Schedule:—

Schedule.

Lot or Location No.; Corres. No.

Avon; Location 27582; 4018/53.

Cockburn Sound Location 1918; 2928/57.

Swan; Location 6114; 3575/56.

Swan; Location 6183; 4260/56.

Swan; Location 6580; 2032/56.

Collie; Lot 1855; 992/54.

Geraldton; Lot 1386; 1658/54.

Manjimup; Lot 533; 2238/50.

Merredin; Lot 911; 6514/51.

B. L. O'HALLORAN,
Under Secretary for Lands.

SUBURBAN LAND.

King Location 447.

Department of Lands and Surveys,
Perth, 7th December, 1979.

Corres. 872/76.

HIS Excellency the Governor in Executive Council has been pleased to approve, under section 10 of the Land Act, 1933-1977, of King Location 447 being set apart as Suburban Land. (Plan Deception Range NE 1:25 000 (Jabiru Road).)

B. L. O'HALLORAN,
Under Secretary for Lands.

SUBURBAN LAND.

King Location 513.

Department of Lands and Surveys,
Perth, 7th December, 1979.

File No. 2541/74.

HIS Excellency the Governor in Executive Council has been pleased to approve, under section 10 of the Land Act, 1933-1977, of King Location 513 being set apart as Suburban Land. (Plan Ivanhoe NE 1:25 000).

B. L. O'HALLORAN,
Under Secretary for Lands.

DOWERIN TOWNSITE.**Amendment.**

Department of Lands and Surveys,
Perth, 7th December, 1979.

Corres. 6653/06, V.3.

IT is hereby notified that His Excellency the Governor in Executive Council has been pleased to approve under section 10 of the Land Act, 1933-1977, of the amendment of the boundaries of Dowerin Townsite to include the area described in the Schedule hereunder.

B. L. O'HALLORAN,
Under Secretary for Lands.

Schedule.

All that portion of land bounded by lines starting from the southwestern corner of Dowerin Agricultural Area Lot 120, a point on a present western boundary of Dowerin Townsite, and extending westerly and southerly along boundaries of Dowerin Lot 208, as shown on Lands and Surveys Reserve Diagram 331, to the northeastern corner of Part Dowerin Agricultural Area Lot 37, a point on a present northern boundary of Dowerin Townsite and thence southeasterly and northerly along boundaries of that townsite to the starting point. (Public Plan Dowerin Townsite).

AMENDMENT OF BOUNDARIES.**Karratha Townsite.**

Department of Lands and Surveys,
Perth, 7th December, 1979.

Corres. 743/68, V2.

IT is hereby notified that His Excellency the Governor in Executive Council has been pleased to approve under section 10 of the Land Act, 1933-1977, of the amendment of the boundaries of Karratha Townsite to include the area described in the Schedule hereto.

B. L. O'HALLORAN,
Under Secretary for Lands.

Schedule.

All that portion of land bounded by lines starting at the intersection of the northern side of Corral Road with the eastern boundary of Karratha Lot 1992, as surveyed and shown on Lands and Surveys Original Plan 14620, a point on a present northern boundary of Karratha Townsite and extending north, 134.23 metres, thence west, 149 metres, thence south, 94.58 metres to a point on a present northern boundary of Karratha Townsite and thence easterly along that boundary to the starting point. (Public Plan Karratha Regional 1:10 000 6.6.)

AMENDMENT OF BOUNDARIES.**North Fremantle Townsite.**

Department of Lands and Surveys,
Perth, 7th December, 1979.

Corres. 2577/75.

IT is hereby notified that His Excellency the Governor in Executive Council has been pleased to approve under section 10 of the Land Act, 1933-1977 of the amendment of the boundaries of North Fremantle Townsite to include the area described in the Schedule hereto.

B. L. O'HALLORAN,
Under Secretary for Lands.

Schedule.

All that portion of land bounded by lines starting from the southeastern corner of North Fremantle Lot 412, as surveyed and shown on Lands and Surveys Original Plan 14095, a point on a present eastern boundary of North Fremantle Townsite and extending southerly along the eastern boundary of Lot 411 and southerly and southwesterly along eastern and southeastern boundaries of Lot 415 to the prolongation northerly of the western boundary of Mosman Park Suburban Lot 1, a point on a present eastern boundary of North Fremantle Townsite and thence northerly along that boundary to the starting point. (Lands and Surveys Public Plan Perth 2000 08.17.)

REDESCRIPTION OF BOUNDARIES.**Newman Townsite.**

Department of Lands and Surveys,
Perth, 7th December, 1979.

Corres. 2423/79.

IT is hereby notified that His Excellency the Governor in Executive Council has been pleased to approve under section 10 of the Land Act, 1933-1977, of the redescription of the boundaries of Newman Townsite to comprise the area described in the Schedule hereto.

B. L. O'HALLORAN,
Under Secretary for Lands.

Schedule.

All that portion of land bounded by lines starting from the southwestern corner of Windell Location 18 (the subject of Special Lease 3116/3686) as shown on Miscellaneous Plan 508 Sheet A and Lands and Surveys Original Plan 14667 and extending north, 599.38 metres; thence 282 degrees 19 minutes, 33.43 metres; thence 41 degrees 30 minutes, 49.29 metres; thence north, 942.49 metres; thence 44 degrees, 58 minutes, 494.69 metres; thence east, 2 009.92 metres; thence 141 degrees 36 minutes, 5 327.98 metres; thence west, 5 669.07 metres and thence north, 2 239.22 metres to the starting point. (Public Plans Newman Townsite sheets 1 and 2 Newman Regional.)

WITHDRAWN FROM SALE.**Kulin Lots 226 and 227.**

Department of Lands and Surveys,
Perth, 7th December, 1979.

Corres. 1411/51.

IT is hereby notified for general information that Kulin Lots 226 and 227 have been withdrawn from sale under section 45A of the Land Act, 1933-1977.

B. L. O'HALLORAN,
Under Secretary for Lands.

LAND ACT, 1933-1977.**Land Release.**

Department of Lands and Surveys,
Perth, 7th December, 1979.

File No. 2464/74.

HIS Excellency the Governor in Executive Council has been pleased to approve under section 45A of the Land Act, 1933-1977 of Broome Lot 1344 being made available for sale in fee simple at the purchase price of two thousand four hundred dollars (\$2 400) and subject to the payment for improvements at valuation, in cash, should the successful applicant be other than the former lessee.

Applications must be lodged at the Department of Lands and Surveys, Perth.

(Plan Broome Sheet 2 (Haynes Street).)

B. L. O'HALLORAN,
Under Secretary for Lands.

LAND ACT, 1933-1977.

Land Release.

Department of Lands and Surveys,
Perth, 7th December, 1979.

File No. 2605/75.

HIS Excellency the Governor in Executive Council has been pleased to approve under section 45A of the Land Act, 1933-1977, of Jurien Lot 671 being made available for sale in fee simple at the purchase price of one dollar (\$1) and subject to the payment for improvements at valuation, in cash, should the successful applicant be other than the former lessee.

Applications must be lodged at the Department of Lands and Surveys, Perth.

(Plan Jurien Townsite 3.07 (Dalton Street).)

B. L. O'HALLORAN,
Under Secretary for Lands.

LAND ACT, 1933-1977.

Land Release.

Department of Lands and Surveys,
Perth, 7th December, 1979.

File No. 746/76.

HIS Excellency the Governor in Executive Council has been pleased to approve under section 45A of the Land Act, 1933-1977, of Karratha Lot 1032 being made available for sale in fee simple at the purchase price of two thousand seven hundred and ninety dollars (\$2 790) and subject to the payment for improvements at valuation, in cash, should the successful applicant be other than the former lessee.

Applications must be lodged at the Department of Lands and Surveys, Perth.

(Plan Karratha Townsite 25.19, 24.23 (Mardie Street).)

B. L. O'HALLORAN,
Under Secretary for Lands.

LAND ACT, 1933-1977.

Land Release.

Department of Lands and Surveys,
Perth, 7th December, 1979.

File No. 2541/74.

HIS Excellency the Governor in Executive Council has been pleased to approve under section 45A of the Land Act, 1933-1977, of King Location 513 being made available for sale in fee simple at the purchase price of six hundred and fifty dollars (\$650) and subject to the payment for improvements at valuation, in cash, should the successful applicant be other than the former lessee.

Applications must be lodged at the Department of Lands and Surveys, Perth.

(Plan Ivanhoe N.E. 1:25 000.)

B. L. O'HALLORAN,
Under Secretary for Lands.

LAND ACT, 1933-1977.

Land Release.

Department of Lands and Surveys,
Perth, 7th December, 1979.

File No. 872/76.

HIS Excellency the Governor in Executive Council has been pleased to approve under section 45A of the Land Act, 1933-1977, of King Location 447 being made available for sale in fee simple at the purchase price of one thousand five hundred dollars (\$1 500) and subject to the payment for improvements at valuation, in cash, should the successful applicant be other than the former lessee.

Applications must be lodged at the Department of Lands and Surveys, Perth.

(Plan Deception Range N.E. 1:25 000 (Jabiru Road).)

B. L. O'HALLORAN,
Under Secretary for Lands.

LAND ACT, 1933-1977.

Land Release.

Department of Lands and Surveys,
Perth, 7th December, 1979.

File No. 143/66.

HIS Excellency the Governor in Executive Council has been pleased to approve under section 45A of the Land Act, 1933-1977, of Leeman Lot 87 being made available for sale in fee simple at the purchase price of one thousand five hundred dollars (\$1 500) and subject to the payment of improvements at valuation, in cash, should the successful applicant be other than the former lessee.

Applications must be lodged at the Department of Lands and Surveys, Perth.

(Plan Leeman Townsite.)

B. L. O'HALLORAN,
Under Secretary for Lands.

LAND ACT, 1933-1977.

Land Release.

Department of Lands and Surveys,
Perth, 7th December, 1979.

File No. 163/67, V2.

HIS Excellency the Governor in Executive Council has been pleased to approve under section 45A of the Land Act, 1933-1977 of Mundrabilla Location 6 being made available for sale in fee simple at the purchase price of Seven Thousand dollars (\$7 000) and subject to the payment for improvements at valuation, in cash, should the successful applicant be other than the former lessee.

Applications must be lodged at the Department of Lands and Surveys, Perth.

(Plan Forrest 1:500 000 (Eyre Highway).)

B. L. O'HALLORAN,
Under Secretary for Lands.

LAND ACT, 1933-1977.

Land Release.

Department of Lands and Surveys,
Perth, 7th December, 1979.

File 2729/73.

HIS Excellency the Governor in Executive Council has been pleased to approve under section 45A of the Land Act, 1933-1977 of Seabird Lot 28 being made available for sale in fee simple at the purchase price of one thousand five hundred dollars (\$1 500) and subject to the payment for improvements at valuation, in cash, should the successful applicant be other than the former lessee.

Applications must be lodged at the Department of Lands and Surveys, Perth.

(Plan Seabird 28:19 (Douglas Street).)

B. L. O'HALLORAN,
Under Secretary for Lands.

APPLICATIONS FOR LEASING.

Department of Lands and Surveys,
Perth, 7th December, 1979.

Corres. 2767/78.

APPLICATIONS are invited under section 116 of the Land Act, 1933-1977 for the leasing of Fitzroy Locations 88, 89 and 90 containing areas of 2.005 9, 2.000 3 and 2.000 4 hectares respectively for the purpose of "Cropping and Grazing" for a term of 10 years at a rental of \$30 per annum per location.

On completion of substantial development to the satisfaction of the Minister for Lands, which includes:—

- (1) The establishment of an adequate water supply.

- (2) The erection of a stock proof fence to the satisfaction of the Minister for Lands.
- (3) The erection of a residence to comply with Local Authority by-laws.
- (4) The development for the lease purpose to the satisfaction of the Minister for Lands of not less than 2/3 of the site.

The lessee may surrender his lease in order that the land may be made available in freehold. In this regard it is advised that the lessee should not anticipate freehold title before providing full details of completed development for departmental examination and approval. The price for the land shall be \$2 000 per lot and shall remain valid for a period of 3 years from this date.

Neither the Government or the Local Authority shall be responsible for the provision of additional services to these locations.

The successful applicants shall pay the survey cost of \$200 per lot in cash within thirty days of acceptance of application.

The land is made available for leasing subject to the following conditions:—

- (1) The land shall not be used for any purpose other than "Cropping and Grazing" without the prior approval in writing of the Minister for Lands.
- (2) The lessee shall not without the previous consent in writing of the Minister for Lands assign, transfer, mortgage, sublet or part with the possession of the demised land.
- (3) The land shall be occupied and used by the lessee for the purpose specified within nine (9) months of the commencement of the lease and thereafter will be continuously so used to the satisfaction of the Minister.
- (4) All buildings, erections, paving, drainage and other works shall be to the approval of the Local Authority and the lessee shall perform, discharge and execute all requisitions and works unto the demised land as are or may be required by any local or public authority operating under any statute by-law or regulation.
- (5) The lessee shall, within twelve months from commencement of the lease, fence the external boundaries with a Stock Proof Fence to the satisfaction of the Minister.
- (6) The lessee shall maintain existing and future improvements to the satisfaction of the Minister for Lands.
- (7) Compensation will not be payable for damage by flooding of the demised land.
- (8) Compensation shall not be payable to the lessee in respect of any improvements effected by him on the demised land and remaining thereon at the expiration or earlier determination of the lease.
- (9) It shall be lawful for the lessee at any time within the three calendar months immediately following the expiration of the term or earlier determination of the lease, to take down, remove, and carry away any buildings, structures, improvements and plant the property of the lessee.
- (10) On determination of the lease, the lessee shall fill in, consolidate and level off any unevenness, excavation or hole caused by him during the term of the lease or by removal of his improvements and shall leave the demised land in a clean, neat and tidy condition to the satisfaction of the Minister for Lands and shall remove any or all waste matter as required by the Minister.
- (11) Power is reserved to the Minister for Lands to direct that the number of stock depasturing on the demised land shall be reduced if the Minister is of the opinion that the demised land is overstocked to an extent sufficient or likely to cause permanent damage to the land; failure to comply with any such direction will result in the forfeiture of the lease.

A person in the employ of the State must apply through the Under Secretary for Lands for the Governor's permission to hold this land. Written approval of the Permanent Head concerned should accompany such application.

Applications must be lodged at the Department of Lands and Surveys Perth on or before Wednesday, 23rd January, 1980, accompanied by a deposit of \$18.50.

All applications lodged on or before that date will be treated as having been received on the closing date, and if there are more applications than one for any location, the application to be granted will be decided by the Land Board.

(Plan Fitzroy Crossing Regional.)

B. L. O'HALLORAN,
Under Secretary for Lands.

LOCAL GOVERNMENT ACT, 1960-1979.

Closure of Streets.

WHEREAS, Minister for Lands, being the owner of the land which adjoins the street hereunder described has agreed to the request of the City of Perth to close the said street.

Perth.

File No. 3688/78.

P.714. (a) The whole of Walton Street, East Perth, extending from the southern side of Royal Street to the northern side of Wittenoom Street.

(b) The whole of Cameron Street, extending from the eastern boundary of Lot 2 of Perth Town Lot X10 (Office of Titles Diagram 1672) to the western side of Claisebrook Street.

(Public Plans Perth 2000 Sheets 14-24 and 14.25.)

WHEREAS, Trustees of the Christian Brothers, The Metropolitan Region Planning Authority, Minister for Water Supply, Sewerage and Drainage, Donald Kenneth Malcolm and Leonie Margaret Malcolm, being the owners of the land which adjoins the street hereunder described have agreed to the request of the City of Canning to close the said street.

Canning.

File No. 1449/78.

C. 976. (a) The whole of Britnall Road (Road No. 8258) along the northwestern boundary of Lot 84 of Canning Location 1 (Office of Titles Plan 2461); from the southwestern side of Wendouree Road to its terminus on the northeastern bank of the Canning River.

(b) All that portion of Andrews Road (Road No. 8270); plus widening, along the northwestern boundary of the northeastern severance of Lot 14 of Canning Location 1 (Office of Titles Diagram 47917), the northwestern boundary of Lot 13 (Plan 7766) and the northwestern boundary of the southwestern severance of the said Lot 14; from the southwestern side of Wendouree Road to its terminus on the northeastern bank of the Canning River.

(Public Plans Perth 2000/15.17, 15.18, 16.17, 16.18.)

WHEREAS, Leslie Reginald Williams, Shirley Edith Williams, being the owners of the land which adjoins the street hereunder described have agreed to the request of the Town of Northam to close the said street.

Northam.

File No. 3323/78.

N.609. All that portion of Suburban Road now comprised in Northam Lot 500, the subject of Office of Titles Diagram 56945. (Public Plan Northam Townsite 20.20).

WHEREAS, Minister for Lands, Leslie Adam Cheyne and Naomi Patronela Cheyne, being the owners of the land which adjoins the street hereunder described have agreed to the request of the Shire of Albany to close the said street.

Albany.

File No. 2880/17.

A/373. (a) All that portion of surveyed road (Centre Street) along the southeastern boundary of Youngs Lot 16; from the northeastern side of a surveyed road (Knapp Street) to a line in prolongation southeastward of the northeastern boundary of the said lot.

(b) All that portion of surveyed road (Centre Street) along the southeastern boundary of Youngs Lot 1; from a line in prolongation southeastward of the southwestern boundary of the said lot to a line in prolongation southeastward of the northeastern boundary of that lot.

(Public Plan: Youngs Townsite.)

WHEREAS, Ronald Douglas Brassil and Marjorie Gwenneth Brassil, being the owners of the land which adjoins the street hereunder described have agreed to the request of the Shire of Beverley to close the said street.

Beverley.

File No. 11101/99, V2.

B.1021. (a) The whole of the surveyed road along the northwestern boundary of Mount Kokeby Lot 36 (portion of Reserve No. 35899); from the southwestern side of Brown Street to the northeastern side of Lennard Street.

(b) All that portion of Lennard Street along the northeastern boundaries of Mount Kokeby Lots 7 and 8; from the northwestern side of Lodge Street to a line in prolongation northeastward of the northwestern boundary of Lot 8.

(Public Plan Mount Kokeby Townsite.)

WHEREAS, Steven Maxwell Matthews, Robin Ruby Matthews and Harold Alexander Hunter, being the owners of the land which adjoins the street hereunder described have agreed to the request of the Shire of Collie to close the said street.

Collie.

File No. 1627/70.

C. 982. The whole of the surveyed way along the northwestern boundary of Collie Lot 119; from the northeastern side of Venn Street to a line in prolongation northwestward of the northeastern boundary of the said Lot 119. (Public Plan Collie 31.29.)

WHEREAS, Minister for Lands, being the owner of the land which adjoins the street hereunder described has agreed to the request of the Shire of Coolgardie to close the said street.

Coolgardie.

File No. 2066.69.

C984. (a) All that portion of Smith Street, Coolgardie, from a line in prolongation eastward of the northern boundary of Coolgardie Lot 571 to the northern side of Toorak Street.

(b) the whole of the surveyed way along the southeastern boundary of Coolgardie Lot 556, from the southwestern side of Wittenoom Street to a line in prolongation southeastward of the southwestern boundary of Lot 556.

(c) The whole of the surveyed way along the northeastern boundaries of Coolgardie Lot 564, 565, 566, and the eastern boundaries of Lots 571 to 579 inclusive, from a line in prolongation northward of the western boundary of Lot 564 to a line in prolongation eastward of the southern boundary of Lot 579.

(d) The whole of the surveyed way along the northern boundaries of Coolgardie Lots 538 to 545 inclusive, from the eastern side of Smith Street (a) above to the western side of Lyon Street.

(Public Plans Coolgardie Townsite 8.12 and 8.13.)

90471—(4)

WHEREAS, Evelyn Dorothea Rodgers, Thomas Simpson Clapin and John Clifton Clapin, being the owners of the land which adjoins the street hereunder described have agreed to the request of the Shire of Cranbrook to close the said street.

Cranbrook.

File No. 2018/78.

C. 971. (a) All that portion of Great Southern Highway (Road No. 792) along the southeastern boundary of the southernmost severance of Plantagenet Location 3087; from the northeastern side of Albany Highway (Road No. 6963) to the southeastern boundary of Plantagenet Location 2390 (Reserve No. 17471).

(b) All that portion of Road No. 5856 along the southern boundary of the southeastern severance of Plantagenet Location 607 and along the southern, southeastern and eastern boundaries of the central severance of Location 606; from a line in prolongation southwestward of Road No. 13031 to the southeastern side of Ballochmyle Road.

(Public Plans Geekabee NE and Tenterden NW 1:25 000.)

WHEREAS, Minister for Lands, being the owner of the land which adjoins the street hereunder described has agreed to the request of the Shire of Esperance to close the said street.

Esperance.

File No. 1242/78.

E.183 (a) the whole of the surveyed way and all that portion of Eyre Street now comprised in Esperance Lot 785, surveyed and shown bordered pink on Lands and Surveys Diagram 83282.

(b) All that portion of Eyre Street now comprising Esperance Lot 784, surveyed and shown bordered pink on Lands and Surveys Diagram 83201.

(Public Plan E109-4.)

WHEREAS, Esperance Port Authority, being the owner of the land which adjoins the street hereunder described has agreed to the request of the Shire of Esperance to close the said street.

Esperance.

File No. 1885/78.

E.187. All that portion of Goodliff Street along the northwestern boundaries of the balance of Lots 538, 539 and 540 of East Location 23 (Office of Titles Plan 2788); from a line in prolongation northward of the eastern boundary of the said balance of Lot 538 to a line in prolongation westward of the southern boundary of the said balance of Lot 540. (Public Plan E125-4.)

WHEREAS, Minister for Lands, being the owner of the land which adjoins the street hereunder described has agreed to the request of the Shire of Esperance to close the said street.

Esperance.

File No. 3450/78.

E. 188. All that portion of Wattle Street along the northeastern boundary of the western severance of Esperance Lot 295 (Reserve No. 5541); from a line in prolongation eastward of the southern boundary of the said severance to the southern boundary of Lot 262 (Reserve No. 34464). (Public Plan E109-4.).

WHEREAS, Walter Alfred Kober and Elfriede Kober, being the owners of the land which adjoins the street hereunder described have agreed to the request of the Shire of Kalamunda to close the said street.

Kalamunda.

File No. 4037/77.

K. 835. All that portion of surveyed road (High Peak Place) as shown bordered blue on Lands and Surveys Diagram 83539. (Public Plan M241.4 and K1.4.)

WHEREAS, George Myrvyn Doak, Hazel Joan Doak, Shire of Katanning and Minister for Lands, being the owners of the land which adjoins the street hereunder described have agreed to the request of the Shire of Katanning to close the said street.

Katanning.

File No. 1767/79.

K. 836. All that portion of surveyed way along the southwestern boundaries of Katanning Lots 725 to 732 (inclusive) and Lot 733 (Reserve No. 32399); from the southeastern side of a surveyed road (Anderson Street) to the northwestern side of a surveyed road (Arnold Street). (Public Plan: Katanning Sheet 33.32.)

WHEREAS, Peter John Marinoni and Pietro Giovanni Paini, being the owners of the land which adjoins the street hereunder described have agreed to the request of the Shire of Kojonup to close the said street.

Kojonup.

File No. 1123/73.

K. 828. All that portion of Radcliffe Road along the southern boundary of Kojonup Location 4830 and the southeastern boundary of Location 4829; from a line in prolongation southward of the western boundary of Location 4830 to the western side of Maranoni Road (Road No. 3180). (Public Plan Moodiarrup SE 1:25 000.)

WHEREAS, Shire of Kulin, being the owner of the land which adjoins the street hereunder described requests to close the said street.

Kulin.

File No. 2486/78.

K.833. All that portion of Johnston Street (Road No. 5362) now comprising part of Kulin Lot 287, surveyed and shown bordered pink on Lands and Surveys Diagram 83378. (Public Plan Kulin Townsite.)

WHEREAS, Shire of Lake Grace, being the owner of the land which adjoins the street hereunder described requests to close the said street.

Lake Grace.

File No. 2950/77.

L.98. (a) All those portions of South Road and widenings of Griffin and Stubbs Streets now comprised in Lake Grace Lot 319 surveyed and shown bordered pink on Land and Surveys Diagram 82868.

(b) All that portion of South Road now comprised in Williams Location 15668, surveyed and shown bordered pink on Lands and Surveys Diagram 82868.

(Public Plans Lake Grace 2000/06.16 and 06.17.)

WHEREAS, Minister for Lands and Malabar Farms Pty. Ltd., being the owners of the land which adjoins the street hereunder described have agreed to the request of the Shire of Mundaring to close the said street.

Mundaring.

File No. 1361/79.

M.1010. All that portion of partly surveyed road on the western boundary of Swan Location 1795; from a line in prolongation westward of the southern boundary of the said Location to the southern boundary of Reserve No. 34103. (Public Plan M.151-4.)

WHEREAS, Kalbarri Investments Pty. Ltd., being the owner of the land which adjoins the street hereunder described has agreed to the request of the Shire of Northampton to close the said street.

Northampton.

File No. 795/73.

N.606. All that portion of Hackney Street now comprised in Kalbarri lot 533, surveyed on Original Plan 14519. (Public Plan Kalbarri Townsite 26.12.)

WHEREAS, Hotham Dale Nominees Pty. Ltd., being the owner of the land which adjoins the street hereunder described has agreed to the request of the Shire of Wandering to close the said street.

Wandering.

File No. 3445/61.

W.777. The surveyed road abutting the northernmost boundary of Avon Location 10798; from the eastern boundary of Location 5099 to a line in prolongation northward of the eastern boundary of Location 10798. (Public Plan Dattening NW 1:25 000.)

WHEREAS, The Jubilee Downs, Nerrima Pastoral Company Pty. Limited and United Aborigines Mission, being the owners of the land which adjoins the street hereunder described have agreed to the request of the Shire of West Kimberley to close the said street.

West Kimberley.

File No. 3028/51.

W. 1123. All that portion of Road No. 11052 commencing from a line in prolongation north-westward of the northeastern side of Road No. 14498 and extending generally eastward through Pastoral Lease No. 3114/930, thence southeastward through Fitzroy Location 49 (Reserve No. 9656) again through the said Pastoral Lease and along southwestern boundaries of vacant Crown land to the northeastern side of Road No. 14498. (Public Plans Fitzroy Crossing 2000/10.27, Fitzroy Crossing Regional and Noonkanbah 1:250 000.)

WHEREAS, Albert Horace White, William John Potthoff, Mary Potthoff, Roy McDougall, Aileen Honora McDougall, Maud Jean Wilson, Renee Dow Hemley, Pauley's Echo Pastoral Co. Pty. Ltd., being the owners of the land which adjoins the street hereunder described have agreed to the request of the Shire of Wickepin to close the said street.

Wickepin.

File No. 996/70.

W.1118. (a) Part of the surveyed road, widening westward of the northern boundary of Williams Location 1574 and extending southward along the western boundary of that location and Location 1552 to a line in prolongation westward of the southern boundary of the last mentioned location.

(b) The whole of the surveyed road along the western boundary of Williams Location 1589; from a line in prolongation westward of the northern boundary of that location to a line in prolongation westward of the southern boundary of the said location.

(c) Part of the surveyed road; from a line in prolongation westward of the northern boundary of Williams Location 8507 and extending southward along the western boundary of that location and part of the western boundary of Location 4326 to a line in prolongation eastward of the southern boundary of Location 10383.

(d) The whole of the surveyed road; from the western side of the surveyed road described in (c) above extending westward along the northern boundary of Williams Location 10383 and Location 5378 thence south and east along the western and part of the southern boundary of the last mentioned location thence southward along the western boundary of Location 5151 and the most western boundary of Location 4327 thence eastward along the southern boundary of the last mentioned location to the easternmost western boundary of that location.

(Public Plan Toolibin 1:50 000 A.1.)

WHEREAS, Minister for Lands, being the owner of the land which adjoins the street hereunder described has agreed to the request of the Shire of Wyndham-East Kimberley to close the said street.

Wyndham-East Kimberley.

File No. 1758/70.

W. 1138. All those portions of surveyed road and surveyed way now comprised in Kununurra Lot 1369 (Reserve No. 28285) as shown bordered pink on Lands and Surveys Diagram 83608. (Public Plan Kununurra T/S 23.16.)

And whereas the Councils have requested closure of the said streets; and whereas the Governor in Executive Council has approved these requests; it is notified that the said streets are hereby closed.

B. L. O'HALLORAN,
Under Secretary for Lands.

LOCAL GOVERNMENT ACT, 1960-1979.

Amendment to Resumption.

Department of Lands and Surveys,
Perth, 7th December, 1979.

Corres. 3059/78.

AT page 2802 of the *Government Gazette* dated 14th September, 1979 under the heading—Shire of Serpentine-Jarrahdale 3059/78 (MR 1201) line ten to read "6342" in lieu of "6343".

B. L. O'HALLORAN,
Under Secretary for Lands.

BUSH FIRES ACT, 1954-1977.

Regulation 38C.

Bush Fires Board,
Perth, 28th November, 1979.

Corres. 851.

IT is hereby notified that the Governor in Executive Council has been pleased to declare the Municipal District of the Shire of Chittering to be a district to which Regulation 38C applies.

J. A. W. ROBLEY,
Superintendent.

BUSH FIRES ACT, 1954.

(Suspension of Section 25.)

Bush Fires Board,
Perth, 3rd December, 1979.

Corres. 142/75.

IT is hereby notified that the Hon. Minister administering the Bush Fires Act, 1954, has approved, pursuant to the powers contained in section 25B of the said Act, of the suspension of the operations of Section 25 of the said Act, that relate to a fire to be lit, or which is lit, for the purpose of destroying garden refuse or rubbish or any like purpose during the period from the 1st December, 1979 to the 26th April, 1980, both dates inclusive, on land set aside for Council rubbish dump sites situated in the Municipal District of the Shire of Harvey as follows:—

1. Yarloop Rubbish Site: Located on Wellington Location 5112 Reserve No. 31900 Burney Road.

Specified Conditions:—

- (a) All dumping of rubbish to be confined to the pit that Council have provided for the purpose and that a sign be maintained at the site to inform the public that dumping in any other area is prohibited.
- (b) The sign warning of prohibition of unauthorised lighting of fires be maintained in good condition.

- (c) Fires to be lit only by the Shire Council's rubbish collecting contractors or such persons as specifically authorised to do so by the Shire Clerk.
- (d) Fires to be lit only between the hours of 4 p.m. and 6 p.m. and at least once weekly.
- (e) All rubbish to be heaped in the centre of the site prior to burning operations.
- (f) All bush and grass except live standing trees on the site be removed before the first fire is lit.
- (g) No fires to be lit on land subject to the suspension on a day for which the fire danger forecast issued by the Bureau of Meteorology in Perth in respect of the locality, is "Extreme" or "Very High".

2. Harvey Rubbish Dump: Located on Reserve 22877 (Lot 259).

Specified Conditions:—

- (a) All dumping of rubbish to be confined to the pit as currently being utilised and that the sign advising the public to this effect be maintained in good condition.
- (b) The sign warning of the prohibition of unauthorised lighting of fires be maintained in good condition.
- (c) Fires to be lit only by the Council's rubbish collecting contractors or such persons specifically authorised to do so by the Shire Clerk.
- (d) Fires to be lit only between the hours of 4 p.m. and 6 p.m. and at least once weekly.
- (e) That the refuse on the apron face be pushed over the edge of the pit at regular intervals to avoid excessive build-up.
- (f) That an officer of the Forests Department be notified prior to lighting the fire on each and every occasion.
- (g) That the grass and bush on the Lot except live standing trees be burnt or removed before the first fire is lit.
- (h) No fire is to be lit on land subject to the suspension on a day for which the fire danger forecast, issued by the Bureau of Meteorology in Perth in respect of the locality, is "Extreme" or "Very High".

3. Australind Rubbish Dump: Located on Reserve 26271 (Lot 478).

Specified Conditions:—

- (a) All dumping of rubbish be confined to the pit provided for the purpose and that the sign advising the public to this effect be maintained in good condition.
- (b) The sign warning of the prohibition of unauthorised lighting of fires be maintained in good condition.
- (c) Fires to be lit only by the Council's rubbish collecting contractors or such persons as specifically authorised to do so by the Shire Clerk.
- (d) Fires to be lit only between the hours of 4 p.m. and 6 p.m. and at least once a week.
- (e) That the refuse accumulating on the apron face be pushed over the edge of the pit at regular intervals to avoid excessive build-up.
- (f) The Shire burn all bush and grass on the site prior to the 15th December, 1979.
- (g) No fire is to be lit on land subject to the suspension on a day for which the fire danger forecast, issued by the Bureau of Meteorology in Perth in respect of the locality, is "Extreme" or "Very High".

4. Sandalwood Road Benger: Located on Lot 10 Sandalwood Benger.

Specified Conditions:—

- (a) All grass and bush of an inflammable nature save standing live trees to be completely removed from the entire premises prior to the first fire being lit.
- (b) The sign warning the public of the prohibition of lighting of fires on the site to be maintained in good condition.
- (c) A sign to be erected at the site advising the public where to deposit rubbish. This sign to be maintained in good condition.
- (d) Fires to be lit only by the Shire Council's rubbish collecting contractors or such persons as specifically authorised to do so by the Shire Clerk.
- (e) Fires to be lit only between the hours of 4 p.m. and 6 p.m. and at least once weekly.
- (f) The refuse on the apron face to be pushed over the edge of the pit at regular intervals to prevent excessive build-up.
- (g) That an officer of the Forests Department be notified prior to lighting the fire on each and every occasion.
- (h) No fire is to be lit on land subject to the suspension on a day for which the fire danger forecast, issued by the Bureau of Meteorology in Perth in respect of the locality, is "Extreme" or "Very High".

J. A. W. ROBLEY,
Superintendent.

BUSH FIRES ACT, 1954-1977.

Notice to all Owners and/or Occupiers of Land.

City of Gosnells.

PURSUANT to the powers contained in section 33 of the above Act, you are hereby required on or before the 30th day of November, 1979, or within 14 days after the date of your becoming owner or occupier should this be after the 30th day of November, 1979, and thereafter up to and including the 14th day of March, 1980, to have a firebreak, clear of all flammable material, at least 3 metres wide immediately inside all external boundaries of the land and also immediately surrounding all buildings situated on the land, and maintain it in that state.

If it is considered to be impracticable for any reason to clear firebreaks as required by this notice, you may apply to the Council or its duly authorised officer not later than the 15th November, 1979, for permission to provide firebreaks in alternative positions on the land. If permission is not granted by the Council or its duly authorised officer, you shall comply with the requirements of this notice.

The penalty for failing to comply with this notice is a fine of not less than \$40 nor more than \$400 and a person in default is also liable, whether prosecuted or not, to pay the cost of performing the work directed in this notice if it is not carried out by the owner or occupier by the date required by this notice.

If the requirements of this notice are carried out by burning, such burning must be in accordance with the relevant provisions of the Bush Fires Act.

G. WHITELEY,
Town Clerk.

BUSH FIRES ACT, 1954-1977.

The Municipality of the Shire of Kondinin.

By-laws Relating to Firebreaks.

IN pursuance of the powers conferred upon it by the abovementioned Act, the Council of the abovementioned Municipality hereby records having resolved on the 20th day of September, 1979, to make and submit for confirmation by the Governor the following By-laws:—

(1) Interpretation: In these By-laws unless the context otherwise requires, the following terms shall have the meaning set against them hereunder respectively:—

- (a) "Council" means the Council of the Municipality of Kondinin.
- (b) "Townsite Land" means all land within the boundary of the Kondinin Townsite excluding land East of the railway line, all land within the boundaries of the Karlgarin and Hyden Townsites.
- (c) "Rural Land" means all land within the Municipality of Kondinin not defined as Townsite Land.
- (d) "Firebreak" means ground from which all inflammable material has been removed and on which no inflammable material is permitted to accumulate during the firebreak period.
- (e) "Firebreak Period" means the time between the 1st day of November in any year and until the 30th day of April in the year following.
- (f) "Fuel Depot" means any land, ramp, yard or building used for the storage of inflammable liquid or gas.

(2) Owners and occupiers of land in the Municipality of the Shire of Kondinin shall provide and maintain firebreaks during the firebreak period of the dimensions prescribed within these By-laws.

(a) Rural Land—Firebreaks not less than 3 metres wide as follows:—

- (i) immediately inside all external boundaries of the land; and
- (ii) in such other positions as is necessary to divide the land in excess of 120 hectares into areas not exceeding 120 hectares, each completely surrounded by a firebreak; and
- (iii) immediately surrounding any part of the land used for pasture or crop; and
- (iv) immediately surrounding all buildings, haystacks and fuel ramps situated on the land.

(b) Firebreaks not less than 20 metres wide as follows: on or before the 31st day of January in any year or within 14 days on the date of completion of the preparation for burning should this be after the 31st day of January in any year, to clear of all inflammable material firebreaks of not less than 20 metres wide

immediately inside the external boundaries of the land on which the bush has been bulldozed, chained or prepared in any similar manner for burning whether you intend to burn the bush or not, and thereafter maintain the firebreak clear of inflammable material up to and including the 30th day of April in any year.

- (c) Townsite Land—Firebreaks of 1.25 metres wide on all boundaries and immediately surrounding all buildings.

Remove all inflammable material from fuel depots for a continuous distance of 15 metres or to the external boundary, whichever comes first.

(3) If it is considered impracticable to provide firebreaks as required by these By-laws, the approval of the Council must be obtained for any variation. Approval will only be granted up to or before 15th October in any year and will not be considered unless the prior consent of the appropriate Fire Control Officer has been obtained.

(4) Failure to comply with these By-laws shall be an offence. Penalty \$400.00.

Dated this 18th day of October, 1979.
The Common Seal of the Shire of Kondinin
was affixed hereto in the presence of—

[L.S.]

A. A. SMOKER,
President.

M. J. JONES,
Shire Clerk.

Recommended—

D. J. WORDSWORTH,
Minister for Lands.

Approved by His Excellency the Governor in Executive Council this 28th day of November, 1979.

R. D. DAVIES,
Clerk of the Council.

TOWN PLANNING AND DEVELOPMENT ACT, 1928 (AS AMENDED).

Advertisement of Approved Town Planning Scheme Amendment.

City of Canning Town Planning Scheme No. 16—
Amendment No. 166.

T.P.B. 853/2/16/18, Pt. 166.

IT is hereby notified for public information, in accordance with section 7 of the Town Planning and Development Act, 1928 (as amended) that the Minister for Urban Development and Town Planning approved the City of Canning Town Planning Scheme Amendment on the 8th November, 1979, for the purpose of rezoning Lot 1, Albany Highway, Bentley, from "Single Residential Class 2" to "Other Commercial and Highway Access Not Controlled", as depicted on the amending plan adopted by Council and approved by the Minister for Urban Development and Town Planning.

E. CLARK,
Mayor.

N. I. DAWKINS,
Town Clerk.

TOWN PLANNING AND DEVELOPMENT ACT, 1928 (AS AMENDED).

Notice that a Town Planning Scheme Amendment has been Prepared and is Available for Inspection.

City of Canning Town Planning Scheme No. 16—
Amendment No. 171.

T.P.B. 853/2/16/18, Pt. 171.

NOTICE is hereby given that the Council of the City of Canning in pursuance of its powers under the Town Planning and Development Act, 1928 (as amended) has prepared a Town Planning Scheme amendment for the purpose of rezoning Lot 33, Canning Location 2, Burton Street, Cannington, from "Single Residential Class 2" to "Special Business" to allow office development, as depicted on the amending plan adopted by Council on the 14th day of May, 1979.

All plans and documents setting out and explaining the amendment have been deposited at Council Offices, 1317 Albany Highway, Cannington, and will be open for inspection without charge during the hours of 9.00 a.m. to 4.00 p.m. on all days of the week except Saturdays, Sundays and public holidays until and including the 4th January, 1980.

The plans and documents have also been deposited at the office of the Town Planning Department, Perth, and will similarly be open for inspection for the same period between the hours of 10 a.m. and 4 p.m.

Any person who desires to make a submission on the amendment should make the submission in writing in the form prescribed by the regulations and lodge it with The Town Clerk, Canning City Council, 1317 Albany Highway, Cannington, W.A. 6107, on or before the 4th January, 1980.

N. I. DAWKINS,
Town Clerk.

TOWN PLANNING AND DEVELOPMENT ACT, 1928 (AS AMENDED).

Notice that a Town Planning Scheme Amendment has been Prepared and is Available for Inspection.

City of Stirling District Town Planning Scheme—
Amendment No. 115.

T.P.B. 853/2/20, Pt. 115.

NOTICE is hereby given that the Council of the City of Stirling in pursuance of its powers under the Town Planning and Development Act, 1928 (as amended), has prepared a Town Planning Scheme amendment for the purpose of rezoning Lots 13, 14, 15, Portion of Part Lot 387, Perthshire Location Aq, Pollard Street/Cayley Street, Glendalough, from "Light Industrial" to "General Residential (GR) 5".

All plans and documents setting out and explaining the amendment have been deposited at Council Offices, Hertha Road, Stirling, and will be open for inspection without charge during the hours of 9.00 a.m. to 4.00 p.m. on all days of the week except Saturdays, Sundays and public holidays until and including the 7th March, 1980.

The plans and documents have also been deposited at the office of the Town Planning Department, Perth, and will similarly be open for inspection for the same period between the hours of 10 a.m. and 4 p.m.

Any person who desires to make a submission on the amendment should make the submission in writing in the form prescribed by the regulations and lodge it with The Town Clerk, Stirling City Council, Hertha Road, Stirling, W.A. 6021, on or before the 7th March, 1980.

M. G. SARGANT,
Town Clerk.

**TOWN PLANNING AND DEVELOPMENT ACT,
1928 (AS AMENDED).**

**Advertisement of Approved Town Planning
Scheme Amendment.**

City of Stirling District Town Planning
Scheme—Amendment No. 120.

T.P.B. 853/2/20, Pt. 120.

IT is hereby notified for public information, in accordance with section 7 of the Town Planning and Development Act, 1928 (as amended) that the Minister for Urban Development and Town Planning approved the City of Stirling Town Planning Scheme Amendment on the 15th October, 1979, for the purpose of rezoning Portion of Lot 2, Swan Location Y, corner Eighth Avenue/Railway Parade, Maylands, from "Hotel" to "Civic and Cultural".

G. J. BURKETT,
Mayor.

M. G. SARGANT,
Town Clerk.

**TOWN PLANNING AND DEVELOPMENT ACT,
1928 (AS AMENDED).**

**Advertisement of Approved Town Planning
Scheme Amendment.**

City of Stirling District Town Planning
Scheme—Amendment No. 130.

T.P.B. 853/2/20, Pt. 130.

IT is hereby notified for public information, in accordance with section 7 of the Town Planning and Development Act, 1928 (as amended) that the Minister for Urban Development and Town Planning approved the Council of the City of Stirling Town Planning Scheme Amendment on the 15th October, 1979, for the purpose of:—

- (1) Including Lots 493 and 494 "The Plaza", Main Street, Osborne Park in a "Special Zone—Offices".
- (2) Altering Part II of the First Schedule to the Scheme by the addition thereto of the following:—

Osborne	Main Street (The Plaza) Portion of Perthshire Location Au and being Lots 493 and 494 on Plan 2452.	Offices
---------	--	---------

G. J. BURKETT,
Mayor.

M. G. SARGANT,
Town Clerk.

**TOWN PLANNING AND DEVELOPMENT ACT,
1928 (AS AMENDED).**

Notice that a Town Planning Scheme Amendment has been Prepared and is Available for Inspection.

City of Stirling District Town Planning
Scheme—Amendment No. 135.

T.P.B. 853/2/20, Pt. 135.

NOTICE is hereby given that the Council of the City of Stirling in pursuance of its powers under the Town Planning and Development Act, 1928

(as amended) has prepared a Town Planning Scheme amendment for the purpose of rezoning Lot 22, Perthshire Location Au on Diagram 29458, Jones Street, from "Single Residential" and "Rural" to "Private Clubs and Institutions".

All plans and documents setting out and explaining the amendment have been deposited at Council Offices, Hertha Road, Stirling, and will be open for inspection without charge during the hours of 9.00 a.m. to 4.00 p.m. on all days of the week except Saturdays, Sundays and Public Holidays until and including the 11th January, 1980.

The plans and documents have also been deposited at the office of the Town Planning Department, Perth and will similarly be open for inspection for the same period between the hours of 10 a.m. and 4 p.m.

Any person who desires to make a submission on the amendment should make the submission in writing in the form prescribed by the regulations and lodge it with The Town Clerk, Stirling City Council, Hertha Road, Stirling, W.A. 6021, on or before the 11th January, 1980.

M. G. SARGANT,
Town Clerk.

**TOWN PLANNING AND DEVELOPMENT ACT,
1928 (AS AMENDED).**

**Advertisement of Approved Town Planning
Scheme Amendment.**

Town of Albany Town Planning Scheme No. 1—
Amendment No. 80.

T.P.B. 853/5/2/1, Pt. 80.

IT is hereby notified for public information, in accordance with section 7 of the Town Planning and Development Act, 1928 (as amended) that the Minister for Urban Development and Town Planning approved the Town of Albany Town Planning Scheme Amendment on the 29th October, 1979, for the purpose of rezoning Lot 4 of Albany Sub Lot 54, Albany Highway, from "Single Residential and Group Housing" to "Special Residential—Motel".

D. M. SIMPSON,
Mayor.

F. R. BRAND,
Town Clerk.

**TOWN PLANNING AND DEVELOPMENT ACT,
1928 (AS AMENDED).**

Notice That a Town Planning Scheme Amendment has been Prepared and is Available for Inspection.

Town of Armadale Town Planning Scheme No. 1—
Amendment No. 152.

T.P.B. 853/2/22/1, Pt. 152.

NOTICE is hereby given that the Armadale Town Council in pursuance of its powers under the Town Planning and Development Act, 1928 (as amended) has prepared a Town Planning Scheme amendment for the purpose of rezoning various lots bounded by Third Avenue, Owen Road and Railway Avenue, from "Light Industry", "General Industry", "Showroom/Warehouse" and "Composite Light Industrial/Single Residential 2B" to "Light Industry", "General Industry", "Showroom/Warehouse", "Composite Light Industrial/Single Residential 2B" and "Public Open Space", in order to rationalise the existing industrial zonings.

All plans and documents setting out and explaining the amendment have been deposited at Council Offices, Jull Street, Armadale, and will be open for inspection without charge during the hours of 9.00 a.m. to 4.00 p.m. on all days of the week except Saturdays, Sundays and Public Holidays until and including the 7th March, 1980.

The plans and documents have also been deposited at the office of the Town Planning Department, Perth and will similarly be open for inspection for the same period between the hours of 10 a.m. and 4 p.m.

Any person who desires to make a submission on the amendment should make the submission in writing in the form prescribed by the regulations and lodge it with The Town Clerk, Armadale Town Council, P.O. Box 69, Armadale, W.A. 6112, on or before the 7th March, 1980.

A. E. RASMUSSEN,
Town Clerk.

TOWN PLANNING AND DEVELOPMENT ACT, 1928 (AS AMENDED).

Advertisement of Approved Town Planning Scheme Amendment.

Shire of Collie Town Planning Scheme No. 1—
Amendment No. 28.

T.P.B. 853/6/8/1, Pt. 28.

IT is hereby notified for public information, in accordance with section 7 of the Town Planning and Development Act, 1928 (as amended) that the Minister for Urban Development and Town Planning approved the Shire of Collie Town Planning Scheme Amendment on the 24th October, 1979, for the purpose of rezoning Lots 1067, 475, 476, 477, 1471, 478 and 479, Medic Street, Collie, from "Residential" to "Civic and Community Uses".

J. L. MUMME,
President.

L. J. CHRISTINGER,
Shire Clerk.

TOWN PLANNING AND DEVELOPMENT ACT, 1928 (AS AMENDED).

Advertisement of Approved Town Planning Scheme Amendment.

Shire of Mundaring Town Planning Scheme No. 1—
Amendment No. 54.

T.P.B. 853/2/27/1, Pt. 54.

IT is hereby notified for public information, in accordance with section 7 of the Town Planning and Development Act, 1928 (as amended) that the Minister for Urban Development and Town Planning approved the Shire of Mundaring Town Planning Scheme Amendment on the 17th October, 1979, for the purpose of rezoning Part Lot 5 Scott Street, Helena Valley, from "Rural" to "Special Purposes—General Store and Post Office Agency", but excluding the sale of liquor and the use of amusement machines; and "Important Regional Road", and amending the Scheme Text to include the uses permitted on the above land as set out in the Schedule annexed hereto.

T. BROZ,
President.

M. N. WILLIAMS,
Shire Clerk.

Schedule.

TOWN PLANNING AND DEVELOPMENT ACT, 1928 (AS AMENDED).

Shire of Mundaring Town Planning Scheme No. 1—
Amendment No. 54.

THE Mundaring Shire Council under and by virtue of the powers conferred upon it in that behalf by the Town Planning and Development Act, 1928 (as amended) and the Metropolitan Region Town Planning Scheme Act, 1959 (as amended), hereby amends the above Town Planning Scheme by:—

- (a) amending the Scheme Map to effect the rezoning of portion of Pt. Lot 5, Helena Location 20A, Scott Street, Helena Valley, from "Rural" to "Special Purposes—General Store and Post Office Agency" as depicted on the Amending Map and having an area of approximately 1 663 m²;
- (b) by amending Part IV of the Town Planning Scheme Text by inserting at the end

of the Schedule entitled "Special Purposes Zone" the following:—

Locality	Street	Particulars of Land	Permitted Use
Helena Valley	Scott Street	Portion of Pt. Lot 5 Helena Location 20A and being more generally defined on the Scheme Amendment detail map attached to this amendment document	General Store and Postal Agency to enable the sale of general small food lines (e.g. milk, bread, vegetables, etc.), tobacco, haberdashery, small gifts, limited hardware and minor News Agency, but excluding Liquor sales and amusement machines and any other activity or development which in the opinion of Council would affect the Rural amenity of the area, e.g. excessive trading hours, advertising and hoardings and the use of loudspeakers and glaring lights. All other requirements of development being those set out in the Scheme Text as applicable to shops.

TOWN PLANNING AND DEVELOPMENT ACT, 1928 (AS AMENDED).

Advertisement of Approved Town Planning Scheme Amendment.

Shire of Rockingham Town Planning Scheme No. 1—
Amendment No. 56.

T.P.B. 853/2/28/1, Pt. 56.

IT is hereby notified for public information, in accordance with section 7 of the Town Planning and Development Act, 1928 (as amended), that the Minister for Urban Development and Town Planning approved the Shire of Rockingham Town Planning Scheme Amendment on the 5th November, 1979, for the purpose of rezoning Part Lot 5, Co-Sound Location 16, Read Street, (Precinct 7) from "Residential Deferred" to "Business Local", "Residential SR 3", "Public Purposes", "Special Uses" and "Public Open Space".

A. POWELL,
President.

D. J. CUTHBERTSON,
Shire Clerk.

TOWN PLANNING AND DEVELOPMENT ACT, 1928 (AS AMENDED).

Notice that a Town Planning Scheme Amendment has been Prepared and is Available for Inspection.

Shire of Swan Town Planning Scheme No. 2A—
Beechboro Development—Amendment No. 3.

T.P.B. 853/2/21/4, Pt. 3.

NOTICE is hereby given that the Swan Shire Council in pursuance of its powers under the Town Planning and Development Act, 1928 (as amended), has prepared a Town Planning Scheme amendment for the purpose of amending various clauses within the Scheme Text to enable an improved road layout and open space treatment and to give consideration to compensation to owners of land affected by the changes in the design of the Northern Perimeter Highway.

All plans and documents setting out and explaining the amendment have been deposited at Council Offices, Great Northern Highway, Middle Swan, and will be open for inspection without charge during the hours of 9.00 a.m. to 4.30 p.m. on all days of the week except Saturdays, Sundays and public holidays until and including the 7th March, 1980.

The plans and documents have also been deposited at the office of the Town Planning Department, Perth, and will similarly be open for inspection for the same period between the hours of 10 a.m. and 4 p.m.

Any person who desires to make a submission on the amendment should make the submission in writing in the form prescribed by the regulations and lodge it with The Shire Clerk, Swan Shire Council, P.O. Box 196, Midland, W.A. 6056, on or before the 7th March, 1980.

L. F. O'MEARA,
Shire Clerk.

**TOWN PLANNING AND DEVELOPMENT ACT,
1928 (AS AMENDED).**

**Advertisement of Approved Town Planning
Scheme Amendment.**

Shire of Swan Town Planning Scheme No. 6—
Amendment No. 1.

T.P.B. 853/2/21/5, Pt. 1.

IT is hereby notified for public information, in accordance with section 7 of the Town Planning and Development Act, 1928 (as amended) that the Minister for Urban Development and Town Planning approved the Shire of Swan Town Planning Scheme Amendment on the 29th August, 1979, for the purpose of changing the following boundaries that are within the area outlined by the broken black border on the Scheme Map:

- (1) The Primary School Site;
- (2) Public Open Space; and
- (3) Residential Lots.

L. W. MARSHALL,
President.

L. F. O'MEARA,
Shire Clerk.

**TOWN PLANNING AND DEVELOPMENT ACT,
1928 (AS AMENDED).**

Notice that a Town Planning Scheme Amendment has been Prepared and is Available for Inspection.

City of Belmont Town Planning Scheme No. 6—
Amendment No. 77.

T.P.B. 853/2/15/5, Pt. 77.

NOTICE is hereby given that the Council of the City of Belmont in pursuance of its powers under the Town Planning and Development Act, 1928 (as amended) has prepared a Town Planning Scheme amendment for the purpose of rezoning Lots 233-235 inclusive and Lots 264-266 inclusive, Swan Location 34, from "Residential A" to Highway Development and Major Highway.

All plans and documents setting out and explaining the amendment have been deposited at Council Offices, 215 Wright Street, Cloverdale and will be open for inspection without charge during the hours of 9.00 a.m. to 4.00 p.m. on all days of the week except Saturdays, Sundays and Public Holidays until and including the 7th March, 1980.

The plans and documents have also been deposited at the office of the Town Planning Department, Perth and will similarly be open for inspection for the same period between the hours of 10 a.m. and 4 p.m.

Any person who desires to make a submission on the amendment should make the submission in writing in the form prescribed by the regulations and lodge it with The Town Clerk, Belmont City Council, P.O. Box 379, Cloverdale, W.A. 6105, on or before the 7th March, 1980.

G. SWINTON-BRAY,
Town Clerk.

**TOWN PLANNING AND DEVELOPMENT ACT,
1928 (AS AMENDED).**

Notice that a Town Planning Scheme Amendment has been Prepared and is Available for Inspection.

City of Canning Town Planning Scheme No. 16—
Amendment No. 189.

T.P.B. 853/2/16/18, Pt. 189.

NOTICE is hereby given that the Council of the City of Canning in pursuance of its powers under the Town Planning and Development Act, 1928 (as amended) has prepared a Town Planning Scheme amendment for the purpose of adding to the Schedule of Special Zones in the Scheme Text, Lots 3 and 4, Canning Location 2, Albany Highway, Mallard Way, Cannington, for the additional use of Showroom/Warehouse.

All plans and documents setting out and explaining the amendment have been deposited at Council Offices, 1317 Albany Highway, Cannington and will be open for inspection without charge during the hours of 9.00 a.m. to 4.00 p.m. on all days of the week except Saturdays, Sundays and Public Holidays until and including the 7th March, 1980.

The plans and documents have also been deposited at the office of the Town Planning Department, Perth and will similarly be open for inspection for the same period between the hours of 10 a.m. and 4 p.m.

Any person who desires to make a submission on the amendment should make the submission in writing in the form prescribed by the regulations and lodge it with The Town Clerk, Cannington City Council, 1317 Albany Highway, Cannington, W.A., 6107, on or before the 7th March, 1980.

N. I. DAWKINS,
Town Clerk.

**TOWN PLANNING AND DEVELOPMENT ACT,
1928 (AS AMENDED).**

Notice that a Town Planning Scheme Amendment has been Prepared and is Available for Inspection.

Town of Albany Town Planning Scheme No. 1—
Amendment No. 84.

T.P.B. 853/5/2/1, Pt 84.

NOTICE is hereby given that the Albany Town Council in pursuance of its powers under the Town Planning and Development Act, 1928 (as amended) has prepared a Town Planning Scheme amendment for the purpose of zoning Part of Lot 7 of Plantagenet Location 356 Chester Pass Road as "Showroom/Warehouse" and excluding it from the "Special Development Area" boundary.

All plans and documents setting out and explaining the amendment have been deposited at Council Offices, York Street, Albany and will be open for inspection without charge during the hours of 10.00 a.m. to 4.00 p.m. on all days of the week except Saturdays, Sundays and Public Holidays until and including the 4th January, 1980.

The plans and documents have also been deposited at the office of the Town Planning Department, Perth and will similarly be open for inspection for the same period between the hours of 10 a.m. and 4 p.m.

Any person who desires to make a submission on the amendment should make the submission in writing in the form prescribed by the regulations and lodge it with The Town Clerk, Albany Town Council, P.O. Box 484, Albany, W.A., 6330, on or before the 4th January, 1980.

F. R. BRAND,
Town Clerk.

**TOWN PLANNING AND DEVELOPMENT ACT,
1928 (AS AMENDED).**

Notice that a Town Planning Scheme Amendment has been Prepared and is Available for Inspection.

Shire of Mundaring Town Planning Scheme
No. 1—Amendment No. 77.

T.P.B. 853/2/27/1, Pt 77.

NOTICE is hereby given that the Mundaring Shire Council in pursuance of its powers under the Town Planning and Development Act, 1928 (as amended) has prepared a Town Planning Scheme amendment for the purpose of rezoning Mahogany Creek Lot 15, Great Eastern Highway, Mundaring from "Rural" to "Special Purpose Zone" (Caravan Park/Tourist Accommodation) and Road Reserve (Other Major Highway) as well as amending the Scheme Text to include Mahogany Creek Lot 15, Great Eastern Highway, Mundaring, for use as a Caravan Park/Tourist Accommodation.

All plans and documents setting out and explaining the amendment have been deposited at Council Offices, Mundaring, and will be open for inspection without charge during the hours of 9.00 a.m. to 4.00 p.m. on all days of the week except Saturdays, Sundays and Public Holidays until and including the 6th February, 1980.

The plans and documents have also been deposited at the office of the Town Planning Department, Perth and will similarly be open for inspection for the same period between the hours of 10 a.m. and 4 p.m.

Any person who desires to make a submission on the amendment should make the submission in writing in the form prescribed by the regulations and lodge it with The Shire Clerk, Mundaring Shire Council, P.O. Box 20, Mundaring, W.A., 6073, on or before the 6th February, 1980.

M. N. WILLIAMS,
Shire Clerk.

TOWN PLANNING AND DEVELOPMENT ACT, 1928 (AS AMENDED).

Notice that a Town Planning Scheme Amendment has been Prepared and is Available for Inspection.

Shire of Wanneroo Town Planning Scheme
No. 1—Amendment No. 126.

T.P.B. 853/2/30/1, Pt 126.

NOTICE is hereby given that the Wanneroo Shire Council in pursuance of its powers under the Town Planning and Development Act, 1928 (as amended) has prepared a Town Planning Scheme amendment for the purpose of:—

- (i) including Lots 58, 59 and 60 Leach Street, Wanneroo in a Special Zone for restricted use as Offices and annotating the Scheme Map accordingly; and
- (ii) inserting the following entry in Section 2—Special Zones (Restricted Use) of Schedule 1 of the Scheme Text:—

Street; Particulars of Land; Only Use Permitted: Leach Street; Lots 58, 59 and 60 Wanneroo; Offices.

All plans and documents setting out and explaining the amendment have been deposited at Council Offices, Wanneroo and will be open for inspection without charge during the hours of 8.45 a.m. to 4.45 p.m. on all days of the week except Saturdays, Sundays and Public Holidays until and including the 22nd January, 1980.

The plans and documents have also been deposited at the office of the Town Planning Department, Perth and will similarly be open for inspection for the same period between the hours of 10 a.m. and 4 p.m.

Any person who desires to make a submission on the amendment should make the submission in writing in the form prescribed by the regulations and lodge it with The Shire Clerk, Wanneroo Shire Council, P.O. Box 21, Wanneroo, W.A., 6065, on or before the 22nd January, 1980.

N. S. BENNETTS,
Shire Clerk.

TOWN PLANNING AND DEVELOPMENT ACT, 1928 (AS AMENDED).

Shire of Chittering.

Interim Development Order No. 3.

T.P.B. 26/3/4/1.

NOTICE is hereby given that in accordance with the provisions of subsection (2) of section 7B of the Town Planning and Development Act, 1928 (as amended), and by direction of the Minister for Urban Development and Town Planning a summary as set out hereunder of the Chittering Shire Council Interim Development Order No. 3 made pursuant to the provisions of section 7B of that Act is published for general information.

The Minister for Urban Development and Town Planning has made copies of this Order available for inspection by any person free of charge at the offices of the Town Planning Board, Oakleigh Building, 22 St. George's Terrace, Perth, and at the offices of the Chittering Shire Council during normal office hours.

Summary.

1. The Shire of Chittering Interim Development Order No. 3 contains provisions *inter alia*—

- (a) That the Order applies to that part of the Shire of Chittering specified in the Order.
- (b) That, subject as therein stated, the Chittering Shire Council is the authority responsible for its administration.
- (c) That the carrying out of certain development on land within the scope of the Order without approval as stated therein is prohibited.
- (d) Relating to the application for, and grant of approval for, development other than development permitted by the Order.
- (e) Relating to development by a public authority.
- (f) Relating to certain development permitted by this Order.
- (g) Relating to the continuance of the lawful use of land and buildings.
- (h) Relating to appeals against refusal of approval for development or against conditions subject to which approval to carry out development is granted.

2. The Order has effect from and after the publication of this summary in the *Government Gazette*.

R. W. HERBERT,
Shire Clerk.

TOWN PLANNING AND DEVELOPMENT ACT, 1928 (AS AMENDED).

Advertisement of Resolution Deciding to Prepare a Town Planning Scheme.

Shire of Swan Town Planning Scheme No. 8.

NOTICE is hereby given that the Full Council of the Shire of Swan on the 26th November, 1979, passed the following Resolution:—

Resolved that the Council in pursuance of section 7 of the Town Planning and Development Act, 1928 (as amended), prepare the above Town Planning Scheme with reference to an area situated wholly within the Shire of Swan and enclosed within the inner edge of the black border on a plan now produced to the Council and marked and certified by the Shire Clerk under his hand dated 3rd day of December, 1979, as "Scheme Area Map".

Dated this 3rd day of December, 1979.

L. F. O'MEARA,
Shire Clerk.

METROPOLITAN REGION TOWN PLANNING SCHEME ACT, 1959-1976.

Metropolitan Region Scheme.

Notice of Modification to Amendment.

File 833/2/23/7; Amendment No. 218/33.

NOTICE is hereby given for public information that the Honourable Minister for Urban Development and Town Planning, having considered an appeal against an amendment as shown on Metropolitan Region Scheme Map Sheet 16/9 and published in the *Government Gazette* on 5th May, 1978, has in accordance with paragraph (d) of subsection (1) of section 33 of the Metropolitan Region Town Planning Scheme Act, 1959-76, ordered that the amendment be modified, such modification having force and effect from the date of the order being 5th February, 1979.

The effect of the amendment is to realign part of Rollinson Road to avoid property, as indicated on Plan No. 4-0113/1 as modified and in more detail on Plan No. 1-0389. The amendment so modified can be inspected at the Town Planning Department, 2nd Floor, 22 St. George's Terrace, Perth.

H. R. P. DAVID,
Secretary.

**METROPOLITAN REGION TOWN PLANNING
SCHEME ACT, 1959-1976.**

Metropolitan Region Scheme.

Notice of Amendment.

File 823/2/1/1; Amendment No. 283/31.

IT is hereby notified for public information that the Metropolitan Region Planning Authority on the 24th day of October, 1979, and 21st day of November, 1979, resolved to amend the Metropolitan Region Scheme as provided for in section 33 and in accordance with the provisions of sections 31 and 32 of the Metropolitan Region Town Planning Scheme Act, 1959-1976, and the Honourable Minister for Urban Development and Town Planning has granted preliminary approval to the amendment which deletes Clause 15 and Clause 34 of the Metropolitan Region Scheme text as described in the First Schedule hereto.

Copies of Clauses 15 and 34 to be deleted and a report explaining the reasons for and effects of the deletion are available for public inspection, free of charge, at the places mentioned in the Second Schedule hereto.

Please take note that any person who desires to make a submission on the said Amendment, either supporting or objecting to it, may lodge such submission in writing on the prescribed form with the Secretary, Metropolitan Region Planning Authority, 22 St. George's Terrace, Perth, at any time on or before 4.00 p.m. on Friday, 14th March, 1980.

H. R. P. DAVID,
Secretary,
Metropolitan Region Planning Authority.

First Schedule.

The Metropolitan Region Scheme is amended by the deletion of Clause 15 and Clause 34 from the text of the Scheme in their entirety.

Clause 15 being:

15.(1) Where the Authority relocates or alters the route of a regional highway or road or railway or the boundaries of any other reservation under this Part the Authority shall prepare copies of a plan showing such relocation or alteration and the land to be excluded from or included in the altered reservation, and the plan shall indicate the zone or zones in which any land, no longer required for the reservation shall be included.

(2) Such plan shall be certified and sealed with the seal of the Authority and when the plan is approved by the Minister it shall be certified by him and, subject to subclause (3) of this clause, the plan shall become part of the Scheme without any further action being necessary under the Scheme Act.

(3) Notice of any such relocation or alteration shall be published in the *Government Gazette* as soon as practicable after the plan relating thereto is so certified, and the relocation or alteration shall take effect and have the force of law on and from the date of such publication.

Clause 34 being:

34. (1) Where the Authority has notified in the *Government Gazette* the zoning of land that has been released from a reservation in accordance with clause 15 of the Scheme any person may within 30 days of the date of that *Government Gazette* appeal to the Minister against the decision of the Authority zoning the land by lodging with him a notice of appeal in the form prescribed within that period and the provisions of subclause (2) of clause 33 of the Scheme shall apply to the appeal.

(2) Where the Minister varies a decision of the Authority as the result of an appeal in accordance with subclause (1) of this clause, the Authority shall prepare a plan giving effect to the Minister's decision on the appeal and that plan shall become the plan for the purposes of the Scheme and form part of the Scheme without any further action being necessary by the Authority under the Scheme Act.

(3) Notice of a decision of the Minister to vary a plan certified in accordance with clause 15 of the Scheme shall be published in the *Government Gazette* as soon as practicable after the decision is given by the Minister.

Second Schedule.

- (a) Office of the Town Planning Department,
2nd Floor, Oakleigh Building,
22 St. George's Terrace,
Perth.
- (b) Council offices of the Municipalities of:—
 - (i) City of Perth,
27 St. George's Terrace,
Perth.
 - (ii) City of Fremantle,
Civic and Administrative Centre,
Fremantle.
 - and (iii) All other Municipalities within the
Metropolitan Region.
- (c) State Reference Library,
40 James Street,
Perth.

**METROPOLITAN REGION TOWN PLANNING
SCHEME ACT, 1959-1976.**

Metropolitan Region Scheme.

Notice of Amendment.

File 833/2/18/2; Amendment No. 284/33.

- (1) In accordance with the provisions of section 33 of the Metropolitan Region Town Planning Scheme Act, 1959-1976, The Metropolitan Region Planning Authority on 24th October, 1979, resolved to amend the Metropolitan Region Scheme as referred to in the First Schedule hereto.
- (2) Copies of the maps that form part of the Scheme which is being amended are available for public inspection free of charge during normal office hours from Monday to Friday inclusive of each week, except on public holidays, at the places mentioned in the Second Schedule hereto.
- (3) And please take notice that any person who feels aggrieved by the Amendment may appeal to the Minister for Urban Development and Town Planning against the Amendment on the prescribed form. Forms of Notice of Appeal are available at the place of exhibition and shall be lodged in duplicate with the Secretary, Metropolitan Region Planning Authority, 22 St. George's Terrace, Perth, any time on or before Friday, 8th February, 1980.

H. R. P. DAVID,
Secretary.

First Schedule.

Scheme Map Sheet No. 16 is amended by Amendment Map Sheet No. 16/53. The effect of the Amendment is to reduce the extent of the Parks and Recreation Reservation to accord more exactly with the 15 foot contour line as originally intended for Lot 79 McCabe Street, Mosman Park. This effect is depicted on M.R.P.A. Plan No. 4.0416.

Second Schedule.

- (i) Office of the Town Planning Department,
2nd Floor, Oakleigh Building,
22 St. George's Terrace, Perth;
- (ii) Office of the Town of Mosman Park;
- (iii) State Reference Library, 40 James Street,
Perth (between the hours of 9.00 a.m. to
9.45 p.m. Monday to Saturday, and 2.00 p.m.
to 5.00 p.m. on Sunday).

**METROPOLITAN REGION TOWN PLANNING
SCHEME ACT, 1959-1976.**

Metropolitan Region Scheme.

Notice of Amendment.

File 833/2/30/5; Amendment No. 287/33.

- (1) In accordance with the provisions of section 33 of the Metropolitan Region Town Planning Scheme Act, 1959-1976, The Metropolitan Region Planning Authority on 27th September, 1979, resolved to amend the Metropolitan Region Scheme as referred to in the First Schedule hereto.
- (2) Copies of the maps that form part of the Scheme which is being amended are available for public inspection free of charge during normal office hours from Monday to Friday inclusive of each week, except on public holidays, at the places mentioned in the Second Schedule hereto.
- (3) And please take notice that any person who feels aggrieved by the Amendment may appeal to the Minister for Urban Development and Town Planning against the Amendment on the prescribed form. Forms of Notice of Appeal are available at the place of exhibition and shall be lodged in duplicate with the Secretary, Metropolitan Region Planning Authority, 22 St. George's Terrace, Perth, any time on or before Friday, 8th February, 1980.

H. R. P. DAVID,
Secretary.

First Schedule.

Scheme Map Sheets Nos. 6 and 10 are amended by Amendment Map Sheets Nos. 6/3 and 10/23. The effect of the Amendment is to realign the Scenic Drive, Important Regional Road reservation and reduce the foreshore Parks and Recreation reservation by approximately 53 ha in the area south of Burns Beach, and to delete an Important Regional Road reservation between Marmion Avenue and the Scenic Drive. The Amendment arises from consideration of objections made to Metropolitan Region Scheme Amendment No. 222/31.

Second Schedule.

Public Inspection:—

- (i) Office of the Town Planning Department, 2nd Floor, Oakleigh Building, 22 St. George's Terrace, Perth;
- (ii) Council offices of the municipalities of:
 - (a) City of Perth, 27 St. George's Terrace, Perth;
 - (b) City of Fremantle, Civic and Administrative Centre, Fremantle;
 - (c) City of Stirling, City Office, Cedric Street, Stirling;
 - (d) Shire of Wanneroo, Shire Office, Conlan Avenue, Joondalup;
- (iii) State Reference Library, 40 James Street, Perth, between the hours of 9.00 a.m. and 9.45 p.m. Mondays to Saturdays inclusive of each week and between 2.00 p.m. and 5.00 p.m. on Saturdays.

PUBLIC WORKS DEPARTMENT

Tenders, closing at West Perth, at 2.30 p.m. on the dates mentioned hereunder, are invited for the following projects.

Tenders are to be addressed to the Minister (either for Works or for Water Supply, Sewerage and Drainage, as indicated on the tender document).

C/- Contract Office
Public Works Department,
Dumas House,
2 Havelock Street,
West Perth. Western Australia 6005

and are to be endorsed as being a tender for the relevant project.

The highest, lowest, or any tender will not necessarily be accepted.

Contract No.	Project	Closing Date	Tender Documents now available at
21843	Bunbury Inner Harbour "A" Sub Station—Erection	11/12/79	P.W.D., West Perth
21845	Morawa Hospital—Additions, Repairs and Renovations	11/12/79	P.W.D., A.D. Bunbury
21846	Metropolitan Prison Complex—Canning Vale Medium Security Unit—Laundry Equipment Supply and Installation—Mechanical Services	11/12/79	P.W.D. West Perth P.W.D., A.D., Geraldton P.W.D., West Perth
21847	Dongara District High School—Mechanical Services	18/12/79	P.W.D., West Perth P.W.D., A.D., Geraldton
21848	Denmark Sewerage Main Gravity Sewer	11/12/79	P.W.D., West Perth
21849	Brookton Police Station New Complex	11/12/79	P.W.D., West Perth P.W.D., A.D., Northam Brookton Police Station
21850	Rural and Industries Bank of W.A. Rockingham New Premises	18/12/79	P.W.D., West Perth
21851	R & I Bank—Rockingham Mechanical Services	18/12/79	P.W.D., West Perth
21852	Churchlands College of Advanced Education Minor Building Projects 1979/80—Erection	18/12/79	P.W.D., West Perth
21853	Road Traffic Authority Mandurah New Regional Centre	11/12/79	P.W.D., West Perth
21855*	Three Springs Hospital Extensive Remodelling	18/12/79	P.W.D., West Perth P.W.D., A.D., Geraldton Police Station, Three Springs
21856*	Collie District Hospital—New Kitchen and Staff Dining	18/12/79	P.W.D., West Perth P.W.D., A.D., Bunbury Clerk of Courts, Collie
21857	Pingelly Sewerage Reticulation Area No. 5 Gravity Sewers Schedule of Rates Contract	18/12/79	P.W.D., West Perth
21858	Churchlands College of Advanced Education Minor Works 1979/80 Mechanical Services	18/12/79	P.W.D., West Perth
21859	Department of Agriculture Jerramungup District Office Addition	18/12/79	P.W.D., West Perth P.W.D., A.D., Albany

PUBLIC WORKS DEPARTMENT—*continued*

Contract No.	Project	Closing Date	Tender Documents now available at
ADQ1695	Department of Youth and Sport—Camp Quaranup, Albany—Supply and Installation of Carpet and Sheet Vinyl	18/12/79	P.W.D., A.D., Furniture Office 16 King's Park Rd. West Perth 6005 P.W.D., A.D., Albany Campion House 63 Serpentine Rd. Albany 6330
21860	Community Welfare Department Riverbank Boys Reformatory Cabin Block Air Conditioning (Re-Call) Job No. 80/23/3	18/12/79	P.W.D., West Perth
21861	Morawa Hospital Repairs and Renovations 1979 Electrical Services	8/1/80	P.W.D., West Perth P.W.D., A.D., Geraldton Police Station Morawa
21862	Esperance High School Country High Schools Hostel Authority Recreation Centre—Erection	8/1/80	P.W.D., West Perth P.W.D., A.D., Kalgoorlie Clerk of Courts Esperance
21863	Churchlands College of Advanced Education Additions Extensions and Alterations Electrical Services	18/12/79	P.W.D., West Perth
21864	The Rural and Industries Bank of W.A. Rockingham—Electrical Installation	18/12/79	P.W.D., West Perth
21865	Melville Senior High School Air Conditioning and Sound-Proofing	18/12/79	P.W.D., West Perth
ADQ 1711	Wanneroo Hospital Carpet Floor Coverings	18/12/79	P.W.D., A.D., Furniture Office 16 Kings Park Road, West Perth
21866	State Library Services Building and Perth City Council Car Park Sheet Piling Diaphragm Walling and Bulk Excavation	11/12/79	P.W.D., West Perth
21867*	Kalgoorlie Regional Hospital New Theatres and Central Sterile Supply Department Block	15/1/80	P.W.D., West Perth P.W.D., A.D., Kalgoorlie
21868	Meekatharra Community Welfare Department—New Hostel Unit Mechanical Services	29/1/80	P.W.D., West Perth P.W.D., A.D., Geraldton Mining Registrar, Meekatharra
21869	Norseman District High School Additions 1979 Electrical Services	15/1/80	P.W.D., West Perth P.W.D., A.D., Kalgoorlie
21870	Kalgoorlie Regional Hospital Theatres—C.S.S.D. Block Electrical Installation (Nominated Sub Contract)	22/1/80	P.W.D., West Perth P.W.D., A.D., Kalgoorlie
21872	Yanchep National Park Upgrading of M.V. Reticulation Stage 2—Electrical Services	8/1/80	P.W.D., West Perth
21873	Murdoch—Hospital Laundry and Linen Services Essential Services Cable Installation Direct Contract	15/1/80	P.W.D., West Perth
21874	Window Cleaning Government Buildings (Metropolitan Area) Contract 4th February 1980 to 3rd February 1981	22/1/80	P.W.D., West Perth
21875	Collie Sewerage Reticulation Area No. 14 Gravity Sewers	15/1/80	P.W.D., West Perth
21876	Manjimup Sewerage Reticulation Area No. 2B Gravity Sewers	15/1/80	P.W.D., West Perth
21877	Morawa Hospital Additions, Repairs and Renovations—Carpets, vinyl Flooring and Wall Sheeting Nominated Sub Contract	15/1/80	P.W.D., West Perth P.W.D., A.D., Geraldton Police Station, Morawa
21878	Meekatharra—Department for Community Welfare—Transportable Hostel Unit—Erection	22/1/80	P.W.D., West Perth P.W.D., A.D., Geraldton Mining Registrar, Meekatharra

* Deposit on Document \$150.00.

ACCEPTANCE OF TENDERS

Contract No.	Project	Contractor	Amount
			\$
21811	Department for Community Welfare Roebourne Weerianna Hostel—New Accommodation Unit	Readybuilt Accommodations (Aust.) Pty. Ltd.	134 582
21825	Geraldton Quarry Street Public Health Department Duplex Residence	M. & C. A. Pirone	68 660
21826	Merredin Road Traffic Authority—Alterations and Additions	Weslake Constructions	45 463

T. J. LEWIS,
Under Secretary for Works.

PUBLIC WORKS ACT, 1902-1974.

Sale of Land.

PVO 545/79.

NOTICE is hereby given that His Excellency the Governor has authorised under section 29(7)(a)(ii) of the Public Works Act, 1902-1974 the sale by public auction or private contract of the land hereunder described, such land being no longer required for the work for which it was acquired.

Land.

Portion of Albany Suburban Lot A7 being Lot 39 on Diagram 22393 and being all the land in Certificate of Title Volume 1306, Folio 530.

Dated this 7th day of November, 1979.

T. J. LEWIS,
Under Secretary for Works.

PUBLIC WORKS ACT, 1902-1974.

Sale of Land.

PVO 146/79.

NOTICE is hereby given that His Excellency the Governor has authorised under section 29(5) of the Public Works Act, 1902-1974 the sale by public auction or private contract of the land hereunder described, such land being no longer required for the work for which it was taken.

Land.

Portion of Cockburn Sound Location 508 and being part of Lot 124 in Certificate of Title Volume 1202, Folio 905, being more particularly delineated and coloured green on Plan PWD.WA 51741.

Dated this 7th day of November, 1979.

T. J. LEWIS,
Under Secretary for Works.

PUBLIC WORKS ACT, 1902-1974.

Sale of Land.

L&P 940/70.

NOTICE is hereby given that His Excellency the Governor has authorised under section 29(7)(a)(ii) of the Public Works Act, 1902-1974 the sale by public auction or private contract of the land hereunder described, such land being no longer required for the work for which it was acquired.

Land.

Portion of Jandakot Agricultural Area Lot 299, being part of the land in Certificate of Title Volume 1509, Folio 500, as is more particularly delineated and coloured green on Plan PWD.WA 52012.

Dated this 9th day of November, 1979.

T. J. LEWIS,
Under Secretary for Works.

PUBLIC WORKS ACT, 1902-1974.

Sale of Land.

PW 1294/75.

NOTICE is hereby given that His Excellency the Governor has authorised under Section 29(7)(a)(ii) of the Public Works Act, 1902-1974 the sale by public auction or private contract of the land hereunder described, such land being no longer required for the work for which it was acquired.

Land.

Portion of Cockburn Sound Location 2453 and being part of Reserve 33909 as is shown more particularly delineated and coloured green on Plan PWD.WA 51876.

Dated this 6th day of November, 1979.

T. J. LEWIS,
Under Secretary for Works.

COUNTRY TOWNS SEWERAGE ACT, 1948-1978.

Sewerage—Bunbury.

Reticulation Area No. 18 and No. 12 Pumping Station and Rising Main.

Preliminaries to Construction.

Notice of Intention.

File No. P.W.W.S. 2254/79.

NOTICE is hereby given of the intention of the Minister for Water Supply, Sewerage and Drainage to undertake the construction of the works hereinafter described by virtue of the powers contained under the provisions of the Country Towns Sewerage Act, 1948-1978.

A Description of the Proposed Works:

1. 150 millimetres and 225 millimetres nominal size pipe gravity sewers with manholes and all other appurtenances connected therewith.
2. A waste water pumping station.
3. A 150 millimetres nominal size pipe rising main.

The Localities in which the Proposed Works will be Constructed:

The proposed works will be constructed within the City of Bunbury in the following localities:—

1. The gravity sewers will be constructed in the area between Spencer Street and Tuart Street, Beach Road and Money Street, as shown on Plan P.W.D., W.A. 51417-1-1.
2. The waste water pumping station will be constructed on part of Lot 4908, Reserve 25941, as shown on Plan P.W.D., W.A. 51417-1-1.
3. The rising main will commence at the pumping station and will discharge into an existing rising main, as shown on Plan P.W.D., W.A. 51417-1-1.

The Purpose for which the Proposed Works are to be Constructed:

For the disposal of waste water from the properties shown shaded on Plan P.W.D., W.A. 51417-1-1.

The Times when and the Place at which the Plans may be Inspected:

At the office of the Minister for Water Supply, Sewerage and Drainage, Public Works Department, Dumas House, 2 Havelock Street, West Perth; the office of the Public Works Department, Spencer Street, Bunbury; and the office of the City of Bunbury, Bunbury, for one month on and after the 7th day of December, 1979, between the hours of 10.00 a.m. and 3.30 p.m.

G. C. MacKINNON,
Minister for Water Supply,
Sewerage and Drainage.

NOTES.

1. Section 14 of the Country Towns Sewerage Act, 1948-1978, provides that:

- 1.1 Any local authority or person interested may object in writing to the construction of the proposed works.
- 1.2 Every such objection shall be lodged with the Minister within one month from the date of the publication of the advertisement in the *Government Gazette*.

2. Section 66 of the Country Towns Sewerage Act, 1948-1978, empowers the Minister to make and levy sewerage rates in respect of all rateable lands within any area in which a sewer, or any part thereof, is completed and ready for use.

3. The timing of construction of the works shown on the plan is subject to funding.

NAVIGABLE WATERS REGULATIONS.

Water Ski Areas.

Harbour and Light Department,
Fremantle, 4th December, 1979.

ACTING pursuant to the powers conferred by regulation 48A of the Navigable Waters Regulations the Harbour and Light Department, by this notice, revokes sub-paragraphs n (i) (ii) and (iii) of the notice published in the *Government Gazette* of 3rd August, 1979 relating to water skiing in the Canning River and substitutes the following:—

Canning River—All that area of water within the following boundaries:—

N (i) Every day, whether rowing regattas are taking place or not—All the waters of the Canning River between a line drawn between the junction of Fifth Avenue at Rossmoyne and Salters Point and a line drawn between a point on the western foreshore 175 metres north of the prolongation of the northern side of Regent Avenue thence in an 034° direction to the Manning foreshore at Mount Henry but excluding Bull Creek, and so that no boat or skier shall approach within 60 metres of the southern foreshore at Rossmoyne between the junction of Bull Creek and Fifth Avenue with the exception of an area 60 metres in width set aside as a take-off area and marked by signs on the foreshore opposite to Jennifer Way or within 60 metres of the foreshore of Aquinas Bay from the foot of Sulman Avenue to a sign on the foreshore on the eastern side of Mount Henry. Provided that no person shall engage in water skiing before the hour of 9 a.m. in this area.

N (ii) On Saturdays, Sundays and public holidays whilst rowing regattas are not in progress—In addition to the area defined in subparagraph n (i). All the waters of the Canning River between Canning Bridge and a line drawn from a point on the western foreshore 40 metres south of the prolongation of the south side of Canning Avenue thence in a direction of 034° to the Manning foreshore, but so that no boat or skier shall approach within 60 metres of the foreshore of the west bank between Canning Bridge and Deepwater Point or between Queens Road and that point on the foreshore 40 metres south of the prolongation of the southern side of Canning Avenue, or within 60 metres of the Manning foreshore from a point situated 73 metres south of the westerly prolongation of the southern side of Edgewater Road to a point situated 110 metres north of the said prolongation and marked by signs. Provided that no person shall engage in water skiing before the hour of 9 a.m. in this area.

N (iii) On Saturday afternoons and on Sunday morning whilst rowing regattas are in progress the area defined in n (ii) may only be use by water skiers during the following hours:
Saturdays—8 a.m. to 2 p.m. and 6 p.m. until sunset.
Sundays—8 a.m. to 9.30 a.m. and 12 noon until sunset.

N (iv) Mondays to Fridays (not including public holidays)—in addition to the area defined in n (i), all the waters of the Canning River between a line drawn from a point on the western foreshore 18 metres south of the Deepwater Point boat launching ramp to the westernmost 1 500 metre rowing course pile thence easterly to the Manning foreshore and a line drawn from a point on the western foreshore being a point 40 metres south of the prolongation of the southern side of Canning Avenue, thence in an 034° direction to the Manning foreshore, but so that no boat or skier shall approach within 60 metres of the western foreshore between Queens Road and that point on the foreshore 40 metres south of the prolongation of Canning Avenue. Provided that no person shall engage in water skiing before the hour of 9 a.m. in this area.

The area of water immediately north of the above water ski area and to Canning Bridge is gazetted as an 8 knot area.

C. J. GORDON,
Manager.

WESTERN AUSTRALIAN MARINE ACT,
1948-1978.

Restricted Speed Areas—Private Pleasure Craft.

Harbour and Light Department,
Fremantle, 5th December, 1979.

ACTING pursuant to the powers conferred by section 16B of the Western Australian Marine Act the Harbour and Light Department, by this notice, limits the speed of motor boats to that of eight knots in the following area:—

Canning River:—that area of water between a line drawn from a point on the western foreshore 40 metres south of the prolongation of the southern side of Canning Avenue thence in an 034° direction to the Manning foreshore, and a line drawn from a point on the western foreshore 175 metres north of the prolongation of the northern side of Regent Avenue thence in an 034° direction to the Manning foreshore at Mount Henry. Provided that no craft shall approach within 50 metres of pile driving and bridge construction plant in the area.

C. J. GORDON,
Manager.

M.R.D. 42/57-A

Main Roads Act, 1930-1977; Public Works Act, 1902-1974

NOTICE OF INTENTION TO TAKE OR RESUME LAND

THE Minister for Works hereby gives notice, in accordance with the provisions of Section 17(2) of the Public Works Act, 1902-1974, that it is intended to take or resume under Section 17(1) of that Act, the pieces or parcels of land described in the Schedule hereto and being all in the Sussex District, for the purpose of the following public works namely, widening of Busselton-Nannup Road (4.90-6.20 SLKm section), and that the said pieces or parcels of land are marked off on Plan M.R.D., W.A. 7902-68, 7902-69-1, which may be inspected at the office of the Commissioner of Main Roads, Waterloo Crescent, East Perth.

SCHEDULE

No.	Owner or Reputed Owner	Occupier or Reputed Occupier	Description	Area (approx.)
1.	Raymond Walter Bourne and Walter Bourne	R. W. & W. Bourne Portion of Sussex Location 590 (Certificate of Title Volume 787 Folio 20)	7 140 m²
2.	Brian O'Donnell and Sandra Mary O'Donnell	B. & S. M. O'Donnell Portion of Sussex Location 1478 (Certificate of Title Volume 1439 Folio 289)	1 350 m²

Dated this 5th day of December 1979.

D. R. WARNER,
Secretary, Main Roads.

M.R.D. 42/142-6

Main Roads Act, 1930-1977; Public Works Act, 1902-1974

NOTICE OF INTENTION TO TAKE OR RESUME LAND

THE Minister for Works hereby gives notice, in accordance with the provisions of Section 17(2) of the Public Works Act, 1902-1974, that it is intended to take or resume under Section 17(1) of that Act, the pieces or parcels of land described in the Schedule hereto and being all in the Greenough District, for the purpose of the following public works namely, Channelising the Geraldton-Mt Magnet Road and Geraldton-Walkaway Road intersection, and that the said pieces or parcels of land are marked off on Plan M.R.D., W.A. 7825-92, which may be inspected at the office of the Commissioner of Main Roads, Waterloo Crescent, East Perth.

SCHEDULE

No.	Owner or Reputed Owner	Occupier or Reputed Occupier	Description	Area (approx.)
1.	Shire of Greenough Shire of Greenough	Portion of Victoria Location 1734 and being Lot 47 on diagram 41975 (Certificate of Title Volume 1368 Folio 336)	325 m²

Dated this day of December 1979.

D. R. WARNER,
Secretary, Main Roads.

M.R.D. 42/168-B

Main Roads Act, 1930-1977; Public Works Act, 1902-1974

NOTICE OF INTENTION TO TAKE OR RESUME LAND

THE Minister for Works hereby gives notice, in accordance with the provisions of Section 17(2) of the Public Works Act, 1902-1974, that it is intended to take or resume under Section 17(1) of that Act, the pieces or parcels of land described in the Schedule hereto and being all in the Irwin and Greenough Districts, for the purpose of the following public works namely, widening and realigning Brand Highway, and that the said pieces or parcels of land are marked off on Plan M.R.D., W.A. 7825-137, 7825-138, 7825-139, 7825-140, 7825-141, 7825-142, 7825-143, 7825-147, 7825-148, 7825-149, 7825-150, which may be inspected at the office of the Commissioner of Main Roads, Waterloo Crescent, East Perth.

SCHEDULE

No.	Owner or Reputed Owner	Occupier or Reputed Occupier	Description	Area (approx.)
1.	Montana Pty Ltd Eleven undivided twelfth shares	Montana Pty Ltd	Portion of Victoria Location 2791 (Certificate of Title Volume 1498 Folio 857)	4 930 m ²
2.	Colcobie Nominees Pty Ltd One undivided twelfth share	Colcobie Nominees Pty Ltd	Portion of Victoria Location 2791 (Certificate of Title Volume 1498 Folio 857)	4 930 m ²
3.	Margaret Winifred Milner Three undivided fourth shares	M. W. Milner	Portion of Victoria Location 2397 (Certificate of Title Volume 1498 Folio 853)	3 730 m ²
4.	Margaret Jane Dawson One undivided fourth share	M. J. Dawson	Portion of Victoria Location 2397 (Certificate of Title Volume 1498 Folio 853)	3 730 m ²
5.	John Douglas Thomas and Loretta Helene Thomas	Hon Minister for Works (Purchaser vide Caveat B785032)	Portion of Victoria Location 2337 (Certificate of Title Volume 1498 Folio 852)	6 750 m ²
6.	Montana Pty Ltd Eleven undivided twelfth shares	Montana Pty Ltd	Portion of Victoria Location 2779 (Certificate of Title Volume 1948 Folio 856)	6 978 m ²
7.	Colcobie Nominees Pty Ltd One undivided twelfth share	Colcobie Nominees Pty Ltd	Portion of Victoria Location 2779 (Certificate of Title Volume 1498 Folio 856)	6 978 m ²
8.	John Maurice Burton	J. M. Burton	Portion of Victoria Location 2398 (Certificate of Title Volume 813 Folio 100)	5 250 m ²
9.	Raymond Henry Hinchliffe Henry Robert Davey and Melvin Davis	R. H. Hinchliffe, H. R. Davey and M. Davis	Portion of Victoria Location 1745 (Certificate of Title Volume 1134 Folio 964)	960 m ²
10.	Vincent Harold Pental Melvin Alan Davis and Raymond Henry Hinchliffe	V. H. Pental, M. A. Davis and R. H. Hinchliffe	Portion of Victoria Location 2461 (Certificate of Title Volume 1544 Folio 505)	1 770 m ²
11.	Mervyn Desmond Schulze and Janet Elizabeth Schulze	M. D. & J. E. Schulze	Portion of Victoria Location 2246 (Certificate of Title Volume 1250 Folio 22)	900 m ²
12.	Mervyn Desmond Schulze and Janet Elizabeth Schulze	M. D. & J. E. Schulze	Portion of Victoria Location 1287 and being part of Lot 1 on Diagram 54410 (Certificate of Title Volume 1516 Folio 671)	1.05 ha
13.	Mervyn Desmond Schulze and Janet Elizabeth Schulze	M. D. & J. E. Schulze	Portion of Victoria Location 281 and being part of Lot 3 on Diagram 54534 (Certificate of Title Volume 1516 Folio 673)	4 050 m ²
14.	The Grange Pty Ltd and Meedo Pty Ltd	The Grange Pty Ltd and Meedo Pty Ltd	Portion of Victoria Location 1287 (Certificate of Title Volume 1516 Folio 674)	1.02 ha
15.	The Grange Pty Ltd and Meedo Pty Ltd	The Grange Pty Ltd and Meedo Pty Ltd	Portion of Victoria Location 281 (Certificate of Title Volume 1516 Folio 674)	1.480 ha
16.	Leonard Robert Bygrave and Hayden George Bygrave	L. R. and H. G. Bygrave	Portion of Victoria Location 270 (Certificate of Title Volume 1048 Folio 314)	4.142 ha
17.	Leonard Robert Bygrave and Hayden George Bygrave	L. R. and H. G. Bygrave	Portion of Victoria Location 442 (Certificate of Title Volume 345 Folio 145A)	4.676 ha
18.	William James Muhs	W. J. Muhs	Portion of Victoria Location 1143 (Certificate of Title Volume 1498 Folio 865)	830 m ²
19.	Richard William Vincent Two undivided fourth shares	R. W. Vincent	Portion of Victoria Location 10915 (Certificate of Title Volume 1416 Folio 893)	5 m ²
20.	Claire Arrol Vincent One undivided fourth share	C. A. Vincent	Portion of Victoria Location 10915 (Certificate of Title Volume 1416 Folio 893)	5 m ²
21.	Ronald Valentine Arrol Oldham One undivided fourth share	R. V. A. Oldham	Portion of Victoria Location 10915 (Certificate of Title Volume 1416 Folio 893)	5 m ²
22.	Atlanta World Trading Inc	Atlanta World Trading Inc	Portion of Victoria Location 212 (Memorial Books XXVII 264 and XXVII 275)	3 020 m ²
23.	Justin Nominees Pty Ltd	Justin Nominees Pty Ltd	Portion of Victoria Location 1405 (Certificate of Title Volume 1498 Folio 827)	2 000 m ²
24.	Vivian George Rowland Executor of the Will of Ivo John Rowland (dec'd)	V. G. Rowland	Portion of Victoria Locations 316, 365, 450, 540, 683, 1243 & 1247 and the whole of the said land being Lot 1 on Plan 7284 (Certificate of Title Volume 1241 Folio 925)	2 130 m ²
25.	Justin Nominees Pty Ltd	Justin Nominees Pty Ltd	Portion of Victoria Location 683 (Certificate of Title Volume 1498 Folio 839)	3 080 m ²
26.	Justin Nominees Pty Ltd	Justin Nominees Pty Ltd	Portion of Victoria Location 540 (Certificate of Title Volume 1498 Folio 838)	5 040 m ²
27.	William James Muhs	William James Muhs	Portion of Victoria Location 888 and being Lot 2 on Diagram 55781 (Certificate of Title Volume 1530 Folio 937)	3 000 m ²

SCHEDULE—continued

No.	Owner or Reputed Owner	Occupier or Reputed Occupier	Description	Area (approx.)
28.	John Lawrence Sheldon and Dorothy Merle Sheldon	J. L. & D. M. Sheldon	Portion of Victoria Location 888 and being Lot 1 on Diagram 55781 (Certificate of Title Volume 1530 Folio 936)	6 420 m ²
29.	William John Campbell and Helen Margaret Campbell	W. J. & H. M. Campbell	Portion of Victoria Location 1248 (Certificate of Title Volume 1498 Folio 842)	3 610 m ²
30.	Clement Leslie Hill	C. L. Hill	Portion of Victoria Location 796 (Certificate of Title Volume 1498 Folio 841)	3 190 m ²
31.	Alan Kenneth Morcombe and Marlene Lynne Morcombe	A. K. & M. L. Morcombe	Portion of Victoria Locations 761, 796 and 1248 (Certificate of Title Volume 1216 Folio 759)	3 350 m ²
32.	William John Campbell and Helen Margaret Campbell	W. J. & H. M. Campbell	Portion of Victoria Location 761 (Certificate of Title Volume 1498 Folio 840)	3 200 m ²
33.	William John Campbell and Helen Margaret Campbell	W. J. & H. M. Campbell	Portion of Victoria Location 1670 (Certificate of Title Volume 1498 Folio 859)	2 870 m
34.	David Drury Purtell	D. D. Purtell	Portion of Victoria Location 2361 (Certificate of Title Volume 838 Folio 94)	2 000 m ²
35.	George Robert Soullier and Dorothy Joy Soullier	G. R. & D. J. Soullier	Portion of Victoria Location 1108 (Certificate of Title Volume 1498 Folio 849)	1.88 ha
36.	Alexander Peter MacDonald Morris and Olga Anne Morris	A. P. M. and O. A. Morris	Portion of Victoria Location 1022 (Certificate of Title Volume 1498 Folio 848)	6 600 m ²
37.	Kevin George Goodwin and Hilda Goodwin	H. A. & M. P. McNeill (Purchasers vide Caveat B788579)	Portion of Victoria Location 1203 (Certificate of Title Volume 1498 Folio 843)	4 300 m ²
38.	Janice Carole Shillington	J. C. Shillington	Portion of Victoria Location 1716 (Certificate of Title Volume 1498 Folio 846)	2 250 m ²
39.	William James Muhs and Randolph William Wieringa	W. J. Muhs & R. W. Wieringa	Portion of Victoria Location 2780 (Certificate of Title Volume 1498 Folio 847)	5 368 m ²
40.	Christopher James Norrish and Mary Lina Norrish	C. J. & M. L. Norrish	Portion of Victoria Location 1869 (Certificate of Title Volume 1239 Folio 667)	1 050 m ²
41.	Christopher James Norrish and Mary Lina Norrish	C. J. & M. L. Norrish	Portion of Victoria Location 1496 (Certificate of Title Volume 322 Folio 47)	1 900 m ²
42.	John Maurice Burton	J. M. Burton	Portion of Victoria Locations 2811, 1714 & 2327 (Certificate of Title Volume 1525 Folio 007)	8 520 m ²
43.	Richard Barry Whitehair Vigers	R. B. W. Vigers	Portion of Victoria Location 2318 (Certificate of Title Volume 1498 Folio 851)	2 060 m ²
44.	Ormond Nominees Pty Ltd	Ormond Nominees Pty Ltd	Portion of Victoria Location 4512 (Certificate of Title Volume 1498 Folio 855)	10 m ²
45.	Edith Merle Clinch	E. M. Clinch	Portion of Victoria Locations 165, 164, 163, 936, 544, 302, & 204 (Certificate of Title Volume 1463 Folio 669)	1.630 ha
46.	Lorna Jessie Duncan and Alexander Wickliffe Williams	L. J. Duncan & A. W. Williams	Portion of Victoria Location 172 (Certificate of Title Volume 1144 Folio 210)	1 470 m ²
47.	Matthew Wayne Phyland and Pamela Joy Phyland	M. W. & P. J. Phyland	Portion of Victoria Location 166 (Certificate of Title Volume 1503 Folio 007)	1 290 m ²
48.	Matthew Wayne Phyland and Pamela Joy Phyland	M. W. & P. J. Phyland	Portion of Victoria Location 168 (Certificate of Title Volume 1217 Folio 389)	2 780 m ²
49.	McKechnie Nominees Pty Ltd	McKechnie Nominees Pty Ltd	Portion of Victoria Location 169 (Certificate of Title Volume 1499 Folio 459)	2 910 m ²
50.	Phillip John Monaghan and Sally Monaghan	P. J. & S. Monaghan	Portion of Victoria Location 170 (Certificate of Title Volume 1498 Folio 733)	2 910 m ²
51.	Brown Tops Pty Ltd	Brown Tops Pty Ltd	Portion of Victoria Location X8 (Certificate of Title Volume 1411 Folio 801)	1 860 m ²
52.	Weston Holdings Pty Ltd....	Weston Holdings Pty Ltd....	Portion of Victoria Location X7 (Certificate of Title Volume 559 Folio 162)	1 580 m ²
53.	Greenough-On-Sea Holdings Pty Ltd	Greenough-On-Sea Holdings Pty Ltd	Portion of Victoria Location 2466 (Certificate of Title Volume 1525 Folio 239)	3 720 m ²
54.	Greenough-On-Sea Holdings Pty Ltd	Greenough-On-Sea Holdings Pty Ltd	Portion of Victoria Locations 695, 956, 1458, 1924, 2317 & 2798 being part of Lot 1 on Plan 9329 (Certificate of Title Volume 592 Folio 46A)	25 m ²
55.	John Stewart Cream and Ronald Joseph Verdun Cream	W. E. S. Cream (Purchaser vide Caveat B525286)	Portion of Victoria Location 1945 (Certificate of Title Volume 1130 Folio 507)	7 400 m ²
56.	Joseph Rochford Saunders Joseph Edward Saunders, Stephen John Saunders and Claire Margaret Saunders, Two undivided fourth shares	J. R., J. E., S. J. & C. M. Saunders	Portion of Victoria Location 2476 (Certificate of Title Volume 1541 Folio 463)	2 700 m ²
57.	Orion Holdings Pty Ltd One undivided fourth share	Orion Holdings Pty Ltd	Portion of Victoria Location 2476 (Certificate of Title Volume 1541 Folio 463)	2 700 m ²
58.	Cromarty Securities Pty Ltd One undivided fourth share	Cromarty Securities Pty Ltd	Portion of Victoria Location 2476 (Certificate of Title Volume 1541 Folio 463)	2 700 m ²
59.	Noel Anthony Edwards Sandra Ann Edwards and Bessie Constance Johns	N. A. & S. A. Edwards and B. C. Johns	Portion of Victoria Location 2211 (Certificate of Title Volume 1535 Folio 781)	3 500 m ²

NB: Items 11, 12, 13, 14, & 15 supersede the Notice published in the *Government Gazette* of June 29th 1979—Page 1795.

Dated this 5th day of December, 1979.

D. R. WARNER,
Secretary, Main Roads.

M.R.D. 42/21-25

Main Roads Act, 1930-1977; Public Works Act, 1902-1974

NOTICE OF INTENTION TO TAKE OR RESUME LAND

THE Minister for Works hereby gives notice, in accordance with the provisions of Section 17(2) of the Public Works Act, 1902-1974, that it is intended to take or resume under Section 17(1) of that Act the pieces or parcels of land described in the Schedule hereto and being all in the Northam District, for the purpose of the following public works namely, construction of Service Road Great Eastern Highway (84·00-84·70 SLK), and that the said pieces or parcels of land are marked off on Plan M.R.D., W.A., 7910-70, which may be inspected at the office of the Commissioner of Main Roads, Waterloo Crescent, East Perth.

SCHEDULE

No.	Owner or Reputed Owner	Occupier or Reputed Occupier	Description	Area (approx.)
1.	Neil Graham Sharrett and Beryl Lorraine Sharrett	N. G. and B. L. Sharrett	Portion of Avon Location 21584 (Certificate of Title Volume 1521 Folio 664)	7 211 m ²
2.	James Begovich and Elvie Elizabeth Begovich	J. and E. E. Begovich	Portion of Avon Location 21583 (Certificate of Title Volume 1521 Folio 663)	3 596 m ²

Dated this 5th day of December, 1979.

D. R. WARNER,
Secretary, Main Roads.

M.R.D. 41/35-B

Main Roads Act, 1930-1977; Public Works Act, 1902-1974

NOTICE OF INTENTION TO TAKE OR RESUME LAND

THE Minister for Works hereby gives notice, in accordance with the provisions of Section 17(2) of the Public Works Act, 1902-1974, that it is intended to take or resume under Section 17(1) of that Act the pieces or parcels of land described in the Schedule hereto and being all in the Cockburn and Kwinana District, for the purpose of the following public works namely, widening the Hamilton Hill-Rockingham Road, and that the said pieces or parcels of land are marked off on Plan M.R.D., W.A., 7431-97-3, 7431-159-4, which may be inspected at the office of the Commissioner of Main Roads, Waterloo Crescent, East Perth.

SCHEDULE

No.	Owner or Reputed Owner	Occupier or Reputed Occupier	Description	Area (approx.)
1.	Swan Portland Cement Limited	Hon. Minister for Works (Purchaser vide Caveat B367972)	Portion of Cockburn Sound Location 449, being part of Lot 4 on Diagram 18525 (Certificate of Title Volume 1174 Folio 541)	100 m ²
2.	Cockburn Cement Limited	The Perpetual Executors Trustees and Agency Company (W.A.) Limited (Purchaser vide Caveat B601064)	Portion of Cockburn Sound Location 449 on Diagram 8531 (Certificate of Title Volume 510 Folio 124A)	1·014 ha
3.	Antonino Micale	Hon. Minister for Works (Purchaser vide Caveat B493738)	Portion of Cockburn Sound Location 360, being part of Lot 16 on Diagram 31661 (Certificate of Title Volume 1314 Folio 926)	3 100 m ²
4.	John Brian James Anderson and Dianne Elizabeth Anderson	J. B. J. and D. E. Anderson	Portion of Cockburn Sound Location 360, being part of Lot 17 on Diagram 31661 (Certificate of Title Volume 1314 Folio 927)	700 m ²
5.	Industrial Lands Development Authority	Hon. Minister for Works (Purchaser vide Caveat B130461)	Portion of Cockburn Sound Location 1843 (Certificate of Title Volume 508 Folio 79A)	8·852 ha
6.	Industrial Lands Development Authority	Hon. Minister for Works (Purchaser vide Caveat B130461)	Portion of Cockburn Sound Location 2197 (Certificate of Title Volume 508 Folio 75A)	11·513 ha
7.	Industrial Lands Development Authority	Hon. Minister for Works (Purchaser vide Caveat B130461)	Portion of Cockburn Sound Location 1841 (Certificate of Title Volume 1208 Folio 533)	7 490 m ²
8.	Southern Properties Pty Ltd	Hon. Minister for Works (Purchaser vide Caveat B359719)	Portion of Cockburn Sound Location 652 (Certificate of Title Volume 3 Folio 108A)	2·357 9 ha
9.	Paracel Pty Ltd	Paracel Pty Ltd	Portion of Cockburn Sound Location 651 (Certificate of Title Volume 3 Folio 107A)	6 747 m ²
10.	Alcoa of Australia Limited	Hon. Minister for Works (Purchaser vide Caveat B599890)	Portion of Kwinana Town Lot 40 (Certificate of Title Volume 1252, Folio 975)	715 m ²
11.	Alcoa of Australia Limited	Hon. Minister for Works (Purchaser vide Caveat B599890)	Portion of Cockburn Sound Location 435, being part of Lots 1, 2 and 3 on Plan 5939 (Certificate of Title Volume 1115 Folio 938)	2 012 m ²
12.	Alcoa of Australia Limited	Hon. Minister for Works (Purchaser vide Caveat B599890)	Portion of Cockburn Sound Location 435 on Diagram 5042 (Certificate of Title Volume 1289 Folio 430)	2·177 5 ha

Dated this 5th day of December, 1979.

D. R. WARNER,
Secretary, Main Roads.

CITY OF SOUTH PERTH.

Municipal Fund.

STATEMENT OF RECEIPTS AND PAYMENTS FOR THE
YEAR ENDED 30th JUNE, 1979.
(Adjusted to nearest \$.)

Receipts.

	Receipts.	\$
Rates	1 997 408	
Licences	41 538	
Government Grants and Recoups	925 290	
Income from Property	55 843	
Sanitation	430 269	
Town Planning	7 337	
Fines and Penalties	5 384	
Interest on Investments	150 060	
Other Receipts	175 743	
Capital Receipts ..	813	
Contra Accounts ..	38 560	

Total Receipts: \$3 828 245

Payments.

								\$
Administration:								
Staff	204 158
Members	27 097
Debt Service (Principal and Interest)								394 656

	\$
Public Works and Services (roads, paths, drains etc.)	1 282 660
Special Works	31 899
Parks and Gardens—Improvement/Maintenance	384 540
Halls, Buildings—Construction/Maintenance	151 047
Libraries	171 711
Town Planning	85 769
Health Services	73 262
Social Welfare	13 707
Sanitation	355 178
Building Control	83 766
Purchase and maintenance plant and machinery	32 430
Donations and Grants—Statutory/Non-Statutory	107 810
Other expenses	49 322
Transfers to Reserves	134 362
Contra Accounts	46 806
Total Payments	\$3 630 180

SUMMARY.

		\$	
Cash at Bank and on call 1st July, 1978		469	512
Add Receipts		3 828	245
		<hr/>	
		4 297	757
Less Payments		3 630	180
		<hr/>	
Balance as at 30th June, 1979		\$667	577

CITY OF SOUTH PERTH

CONSOLIDATED BALANCE SHEET AS AT 30th JUNE, 1979

Assets	Municipal Fund	Trust Fund	Long Service Leave Reserve	Loan Capital Fund	Plant Replacement Reserves	Employees Grat. Reserve	Particular Reserve Fund	Total
	\$	\$	\$	\$	\$	\$	\$	\$
CURRENT ASSETS—								
Cash at Bank and Money at call	666 838	71 565	47 036	262 769	104 887	5 088	5 800	1 163 983
Cash on hand—Petty Cash Advances	740	740
Fixed Deposits	180 000	180 000
<i>Sundry Debtors—</i>								
Rates (non-pensioners)	35 034	35 034
Rubbish charges (non-pensioners)	3 318	3 318
Old Aged Pensioners Sewerage Con- nections	1 461	1 461
State Treasury Pensioner Rebate	1 170	1 170
Main Roads Department	8 286	8 286
Income from Property	4 417	4 417
Sundry	10 498	10 498
Licences	105	105
Public Utilities—Road and Path Repairs	21 088	21 088
Sporting bodies loans	6 770	6 770
Insurances	10 078	10 078
<i>Materials and Stores</i>	15 563	15 563
FIXED ASSETS—								
Land and Buildings	374 477	374 477
Buildings	1 003 142	1 003 142
Furniture and Fittings	186 250	186 250
Plant and Machinery	1 070 187	1 070 187
Fencing	31 002	31 002
Tools	6 094	6 094
LESS—								
Provision for Depreciation	Cr. 1 033 983	Cr. 1 033 983	1 637 169
Freehold Land	115 376	115 376
NON-CURRENT ASSETS—								
Reserve Funds Contra	162 811	162 811
Loan Capital Fund Unexpended Bal- ances	442 769	442 769
DEFERRED ASSETS—								
Metropolitan Water Supply, Sewerage and Drainage Board	128 185	218 185
Rates (Pensioners)	313 467	313 467
Rubbish Charges (Pensioners)	15 343	15 343
Total Assets	3 600 486	71 565	47 036	442 769	104 887	5 088	5 800	4 277 631

CITY OF SOUTH PERTH
CONSOLIDATED BALANCE SHEET AS AT 30th JUNE, 1979

Liabilities	Municipal Fund	Trust Fund	Long Service Leave Reserve	Loan Capital Fund	Plant Replacement Reserves	Employees Grat. Reserve	Particular Reserve Fund	Total
	\$	\$	\$	\$	\$	\$	\$	\$
CURRENT LIABILITIES—								
<i>Creditors—</i>								
Sundry	34 268	34 268
Builders Deposits	37 775	37 775
Rates in Advance	2 847	2 847
Deposits City Hall Caterers	485	485
Tender and Contract Deposits etc.	24 063	24 063
Unclaimed Wages	6 395	6 395
<i>Prepayments—</i>								
Rental of Halls	4 705	4 705
SPECIAL RESERVES—								
Plant Replacement Reserves	104 887	104 887
Long Service Leave Reserve	47 036	47 036
Loan Capital (unexpended balances)	442 769	442 769
Employees Gratuity Reserve	5 088	5 088
Particular Reserve Fund	5 800	5 800
DEFERRED LIABILITIES—								
<i>Loan Indebtedness—</i>								
Principal and Interest—\$4 145 298
Less Interest Accrued—\$1 518 847	2 626 451	2 626 451
Total Liabilities	2 665 424	3 342 569
Accumulated Surplus	935 062	935 062
	3 600 486	71 565	47 036	442 769	104 887	5 088	5 800	4 277 631

SUMMARY		\$
Total Assets	4 277 631
Total Liabilities	3 342 569
Accumulated Surplus	\$935 062

CITY OF SOUTH PERTH.
DETAILS OF ACCUMULATED SURPLUS FOR THE YEAR
ENDED 30th JUNE, 1979.

	\$
Balance as at 1st July, 1978	698 400
Less Expenditure transferred from Long Service Leave Reserve	17 965
	\$680 435
<i>Add</i>	
Nett Profit on sale of Assets	27 167
Surplus from Adjustment of Account	227 460
	254 627
Balance as at 30th June, 1979	\$935 062

CITY OF SOUTH PERTH.
MAYOR AND TOWN CLERK'S CERTIFICATE.
ANNUAL STATEMENTS FOR YEAR ENDED
30th JUNE, 1979.

We hereby certify that the figures and particulars set out in the accompanying balance sheet, adjustment account, statement of receipts and payments and supporting statements are correct.

J. G. BURNETT, O.B.E., J.P. Mayor.
P. A. BENNETTS, A.A.S.A. (Senior), A.I.M.A. Town Clerk.
D. B. ERNST, A.A.S.A., A.C.I.S., A.I.M.A. Assistant Town Clerk/Treasurer.

28th November, 1979.

CITY OF SOUTH PERTH.
AUDITOR'S REPORT.

We have examined the books and records of the City of South Perth for the year ended 30th June, 1979.

In our opinion:—

- (a) The accompanying balance sheet, adjustment account, statement of receipts and payments and supporting statements, signed for identification, are properly drawn up in accordance with the provisions of the Local Government Act, 1960 as amended and to give a true and fair view of the state of the City's affairs at 30th June, 1979 and of the results for the year ended on that date.
- (b) The accounting and other records (including registers) of the City examined by us have been properly kept in accordance with the provisions of the Local Government Act 1960, as amended.

J. C. BINGHAM, F.C.A., Auditor.
W. H. CRAWFORD, F.C.A., Auditor.

Perth, 28th November, 1979.

TOWN OF EAST FREMANTLE.

STATEMENT OF RECEIPTS AND PAYMENTS
FOR THE YEAR ENDED 30th JUNE, 1979.

Receipts.

Rates	\$	489 852.41
Licences		2 481.00
Government Grants and Recoups		138 596.74
Central Road Trust Fund		17 831.00
Income from Property		192 567.00
Sanitation Charges		4 389.85
Town Planning		44.00
Fines and Penalties		300.00
Other Fees		4 606.16
Transfers from Trading Concern		11 617.82
All Other Revenue		24 852.62
		<u>\$887 138.60</u>

Payments.

Administration:	\$	
Staff Section		92 584.84
Membership Section		15 223.65
Debt Service		209 165.74
Public Works and Services:		
Streets, Roads and Bridges		196 457.29
Parks and Recreation Grounds		117 345.05
Buildings:		
Construction and Equipment		32 800.79
Maintenance		30 901.55
Rivers and Jetties:		
Maintenance		155.16
Town Planning		18 543.53
Health Services		11 574.97
Sanitation		59 883.84
Vermin Services		7 443.79
Building Control		7 018.06
By-law Control		5 524.08
Recreation Officer		1 946.42
	\$	
Public Works Overhead		60 018.22
Less Allocated to Works and Services		<u>60 018.22</u>
Plant, Machinery, Tools:		
Purchases		6 160.28
Operation Costs		6 145.36
Less Allocated to works and Services		<u>6 145.36</u>
Materials:		
Purchases		13 828.50
Less Allocated to Works and Services		<u>6 145.36</u>
	Cr.	176.62
Donations and Grants:		
Statutory		42 805.91
Non-statutory		2 321.00
Transfer to Reserve Funds		14 000.00
Transfer to Trust		16 784.80
All Other Works and Services		300.00
		<u>\$888 764.11</u>

SUMMARY.

Credit Balance 1/7/1978	\$	3 653.98
Plus Receipts as per Statement		887 138.60
		<u>890 792.58</u>
Less Payments as per Statement		<u>888 764.11</u>
Credit Balance 30/6/1979		<u>\$2 028.47</u>

BALANCE SHEET AS AT 30th JUNE, 1979.

Assets.

Current Assets:	\$	
Cash at Bank		2 028.47
Sundry Debtors:		
Office Change		300.00
Rates		73 025.60
Stock in Hand		612.02
Non-current Assets:		
Trust Fund		236 095.18
Loan Capital Fund		175 111.33
Reserve Fund		29 209.07
Superannuation Fund		1 532.66
Covered Seating Trust Fund		2 447.61
E.F. Oval Ground Dev. Trust Fund		10 212.84
Deferred Assets:		
Reserve Fund Contra		29 209.07
Fixed Assets:		
Freehold Land and Buildings		1 659 278.61
Furniture and Equipment		31 967.83
Plant and Tools		106 430.20
Other:		
Transport Trust Fund		218 813.27
		<u>\$2 576 273.81</u>

Liabilities.

Current Liabilities:	\$	
Bank Overdraft		1 054.14
Non-current Liabilities:		
Trust Fund		236 095.18
Reserve Fund		29 209.07
Superannuation Fund		1 532.66
Covered Seating Trust Fund		2 447.61
E.F. Oval Ground Dev. Trust Fund		10 212.84
Deferred Liabilities:		
Loan Liabilities		1 728 441.74
		<u>\$2 008 993.24</u>

SUMMARY.

Total Assets	\$	2 576 273.81
Total Liabilities		<u>2 008 993.24</u>
		<u>\$567 280.57</u>
Municipal Accumulation Account		567 767.14
Less Parking Fund Accumulation Account		<u>486.57</u>
		<u>\$567 280.57</u>

Contingent Liability: The amount of interest in loan debentures issued and payable over the life of the Loans, and not shown under the heading of Loan Liability is approximately \$1 184 383.86.

We certify that the figures and particulars above are correct.

I. G. HANDCOCK,
Mayor.

M. G. COWAN,
Town Clerk.

The audit of the books and accounts of the Town of East Fremantle for the financial year ended 30th June, 1979, and the Annual Statements of Account have been signed by us subject to our reports.

Dated this 23rd day of November, 1979.

R. F. ELLIOT, F.C.A.

D. E. HYDE, F.C.A.

TOWN OF KWINANA.

Municipal Fund.

STATEMENT OF RECEIPTS AND PAYMENTS
FOR THE YEAR ENDED 30th JUNE, 1979.

Receipts.

Rates	\$	829 650
Licences		20 753
Government Grants		498 341
Income from Property		151 279
Sanitation		137 676
Fines and Penalties		4 416
Private Works		203 716
Contribution to Works		51 751
Other Revenue		20 082
		<u>\$1 917 664</u>

Payments.

Administration	\$	85 713
Debt Service		170 999
Public Works and Service including Unallocated Overheads)		787 616
Library Service		29 927
Jetties and Foreshore		810
Town Planning		25 592
Health Services		30 058
Sanitation		145 946
Bush Fire Control		16 052
Building Control		23 881
Cemetery		38
Stock		7 082
Donations and Grants		7 146
Dog Control		27 008
Private Works		178 116
Property Operating Costs		165 508
Other Works and Service		23 945
Capital Purchases		193 194
Refunds and Transfers		97 068
		<u>\$1 995 699</u>

SUMMARY.

Credit Balance 1st July, 1978	\$	78 339
Add Receipts		1 917 664
		<u>1 996 003</u>
Less Payments		<u>1 995 699</u>
Credit Balance 30th June, 1979		<u>\$304</u>

BALANCE SHEET AS AT 30th JUNE, 1979.					
Assets.					
		1978/79		1977/78	
		\$		\$	
Current Assets	109 542		267 900	
Non-current Assets	2 067 916		1 327 893	
Deferred Assets	756 983		560 959	
Fixed Assets	2 381 090		2 254 868	
Intangible Assets	7 500			
		\$5 323 031		\$4 411 625	
Liabilities.					
		\$		\$	
Current Liabilities				
Non-current Liabilities	1 399 435		969 170	
Long Term Liabilities	1 048 111		943 438	
		\$2 447 546		\$1 912 608	
SUMMARY.					
		\$		\$	
Total Assets	5 323 031		4 411 625	
Total Liabilities	2 447 546		1 912 608	
Municipal Accumulation (Surplus)		\$2 875 485		\$2 499 017	

We hereby certify that the figures and particulars in accordance with statements submitted are correct.

F. G. J. BAKER,
Mayor.

L. G. BAKER,
Town Clerk.

Dated 22nd November, 1979.

I have examined the books of account and applied audit test checks to the financial transactions of the Town of Kwinana for the financial year ended 30th June, 1979.

The accompanying financial statements are, in my opinion, properly drawn up in accordance with the Local Government Act Accounting Directions so as to give a true and fair view of the state of affairs of the Town of Kwinana at 30th June, 1979, subject to the qualifications and/or observations contained in my separate report.

N. WOODS,
Government Inspector of Municipalities.

DOG ACT, 1976-1977.

Town of Geraldton.

IT is hereby notified for public information that Mr. Ian Smith, Mr. Michael John Blackman and Mr. Ian Clarke have been appointed authorised officers under the provisions of the Dog Act, 1976-1977.

J. W. FLATOW,
Town Clerk.

DOG ACT, 1976-1977.

Shire of Broomehill.

IT is hereby notified for public information that Maxwell Louis Lewis has been appointed as Dog Catcher/Pound Keeper for the Shire of Broomehill.

G. R. THORN,
Shire Clerk.

SHIRE OF NAREMBEEN.

Street Closure.

It is hereby advised for public information that the portion of Churchill Street, between Currall and Thomas Streets will be closed to traffic on Friday, 14th December, 1979, between the hours of 5.30 p.m. and 12 midnight for late night shopping and Apex Mardi Gras.

A. J. MIDDLETON,
Shire Clerk.

LOCAL GOVERNMENT ACT, 1960-1979.

City of Canning.

Notice of Intention to Borrow.

Proposed Loan (No. 166) of \$50 000.

PURSUANT to section 610 of the Local Government Act, 1960-1979, the Council of the City of Canning hereby gives notice that it proposes to borrow money by the sale of debentures, repayable at the Office of the City of Canning, 1317 Albany Highway, Cannington by half-yearly instalments of principal and interest for the undermentioned purposes: \$50 000 for the term of 15 years repayable by 30 equal half-yearly instalments of principle and interest. Purpose: Welshpool Industrial Area Drainage.

Plans, specifications and estimates required by section 609 are open for inspection at the office of the Council during business hours for thirty-five days after publication of this notice.

Dated this 30th day of November, 1979.

E. CLARK,
Mayor.

N. I. DAWKINS,
Town Clerk.

LOCAL GOVERNMENT ACT, 1960-1979.

City of Gosnells.

Notice of Intention to Borrow.

Proposed Loan (No. 221) of \$30 000.

PURSUANT to section 610 of the Local Government Act, 1960-1979, the Council of the City of Gosnells hereby gives notice that it proposes to borrow money by the sale of debentures on the following terms and for the following purpose: \$30 000 for a period of 15 years, repayable to the State Government Insurance Office, by half-yearly instalments of principal and interest. Purpose: Extensions to Gosnells Bowling Club.

This loan is self-supporting with all costs and repayments being met by the Gosnells Bowling Club.

Plans, specifications, estimates and the statement required under section 609 of the Local Government Act, 1960-1979, are open for inspection by ratepayers at the office of the Council during normal working hours for a period of thirty-five days after publication of this notice.

R. D. HARRIS,
Mayor.

G. WHITELEY,
Town Clerk.

LOCAL GOVERNMENT ACT, 1960-1979.

City of South Perth.

Notice of Intention to Borrow.

Proposed Loan (No. 140) of \$50 000.

PURSUANT to section 610 of the above Act, the City of South Perth hereby gives notice that it proposes to borrow by the sale of debentures the sum of \$50 000, repayable at the office of the Council, by thirty equal half-yearly instalments to cover principal and interest. The purpose of the loan is for Footpaths—New Concrete Slab Construction and Replacement of Existing Bitumen with Slabs.

Details of the undertaking, together with plans and specifications of the proposed work are open for inspection by ratepayers at the Office of the Council during normal office hours for thirty-five days from the date of publication hereof in the *Government Gazette*.

Dated the 7th day of December, 1979.

J. G. BURNETT,
Mayor.

P. A. BENNETTS,
Town Clerk.

LOCAL GOVERNMENT ACT, 1960-1979.

City of South Perth.

Notice of Intention to Borrow.

Proposed Loan (No. 141) of \$100 000.

PURSUANT to section 610 of the above Act, the City of South Perth hereby gives notice that it proposes to borrow by the sale of debentures the sum of \$100 000, repayable at the Office of the Council, by thirty equal half-yearly instalments to cover principal and interest. The purpose of the loan is for Earthworks, Reticulation, Parking Area, Planting and Grassing the Active Recreation Area, Sir James Mitchell Park.

Details of the undertaking, together with plans and specifications of the proposed work are open for inspection by ratepayers at the Office of the Council during normal office hours for thirty-five days from the date of publication hereof in the *Government Gazette*.

Dated 7th December, 1979.

J. G. BURNETT,
Mayor.P. A. BENNETTS,
Town Clerk.

LOCAL GOVERNMENT ACT, 1960-1979.

Town of Cottesloe.

Notice of Intention to Borrow.

Proposed Loans (No. 68 of \$35 000 and (No. 69) of \$20 000.

PURSUANT to section 610 of the Local Government Act, 1960-1979, the Town of Cottesloe hereby gives notice that it proposes to borrow money by the sale of debenture on the following terms and for the following purpose:

Loan No. 68—\$35 000. Part cost of re-wiring the Cottesloe Civic Centre.

Loan No. 69—\$20 000. Part cost of re-wiring the Cottesloe Civic Centre.

Both loans are for a period of ten (10) years, repayable at the Office of the Council, 109 Broome Street, Cottesloe, by twenty (20) equal half-yearly instalments of principal and interest.

Plans, specifications and estimate of costs, as required by section 609 of the Act, are open for inspection at the Office of the Council during normal office hours for a period of 35 days after the publication of this notice.

Dated this 3rd day of December, 1979.

J. ANDERSON,
Mayor.R. PEDDIE,
Town Clerk.

LOCAL GOVERNMENT ACT, 1960-1979.

Shire of Northampton.

Notice of Intention to Borrow.

Proposed Loan (No. 98) of \$10 000.

PURSUANT to section 610 of the Local Government Act, 1960-1979, the Northampton Shire Council hereby gives notice that it proposes to borrow money by the sale of a debenture on the following terms for the following purpose: Loan No. 98 of \$10 000 for a period of 8 years to the Bank of New South Wales, Kalbarri by sixteen (16) equal half-yearly instalments of principal and interest. Purpose: Upgrading Hall and Library, Kalbarri.

Plans, specifications, estimates and statements as required by section 609 of the Local Government Act, 1960-1979, are open for inspection at the Council Office during normal office hours for thirty-five (35) days after publication of this notice.

Dated this 27th day of November, 1979.

R. W. ALLEN,
President.H. J. FRASER,
Shire Clerk.

LOCAL GOVERNMENT ACT, 1960-1979.

Shire of Williams.

Notice of Intention to Borrow.

Proposed Loan (No. 53) of \$34 500.

PURSUANT to section 610 of the Local Government Act, 1960-1979, the Williams Shire Council hereby gives notice that it proposes to borrow money by the sale of a debenture on the following terms and for the following purposes: \$34 500 for a period of twenty years repayable at the office of the Council by forty equal instalments of principal and interest. Purpose: Erection of a dwelling for a Recreation Officer at the Williams Recreation Ground.

Specifications and estimates of cost as required as required by section 609 are open for inspection at the office of the Council during usual business hours for thirty-five days after the publication of this notice.

Dated this 27th day of November, 1979.

E. H. SPRAGG,
President.D. H. TINDALE,
Shire Clerk.

LOCAL GOVERNMENT ACT, 1960-1979.

Shire of Brookton.

Notice of Intention to Borrow.

Proposed Loan (No. 55) of \$15 000.

PURSUANT to section 610 of the Local Government Act, 1960-1979, the Shire of Brookton hereby gives notice that it proposes to borrow money by the sale of a debenture on the following terms and for the following purpose: \$15 000 repayable over a period of five years at the office of the Council by ten half-yearly instalments of principal and interest. Purpose: Purchase of Plant.

Plans, specifications and estimates of costs as required by section 609 of the Act are available for inspection during normal office hours at the office of the Council for 35 days following publication of this notice.

W. B. EVA,
President.J. W. HUGHES,
Shire Clerk.

LOCAL GOVERNMENT ACT, 1960-1979.

Shire of Busselton.

Notice of Intention to Borrow.

Proposed Loan (No. 129) of \$52 530.

PURSUANT to section 610 of the Local Government Act, 1960-1979, the Council of the Shire of Busselton gives notice that it proposes to borrow money by the sale of debentures on the following terms and for the following purpose: \$52 530 for a period of seven years repayable at the office of the Council, Southern Drive, Busselton in fourteen half-yearly instalments of principal and interest. Purpose: Supply and installation of Electronic Data Processing Equipment and Programmes.

Specifications and an estimate of cost required by section 609 are open for inspection at the office of the Council during normal office hours for a period of thirty-five (35) days after publication of this notice.

J. M. SHEEDY,
President.P. S. HOLGATE,
Shire Clerk.

LOCAL GOVERNMENT ACT, 1960-1979.

Shire of Busselton.

Notice of Intention to Borrow.

Proposed Loan (No. 130) of \$15 000.

PURSUANT to section 610 of the Local Government Act, 1960-1979, the Council of the Shire of Busselton gives notice that it proposes to borrow money by the sale of debentures on the following terms and for the following purpose: \$15 000 for a period of 15 years repayable at the office of the Council, Southern Drive, Busselton in thirty half-yearly instalments of principal and interest. Purpose: Construction of Kiosk/Tea Rooms/Dwelling at Yallingup Caves.

A statement as required by section 609 is open for inspection at the office of the Council during normal office hours for a period of thirty-five (35) days after publication of this notice.

The half-yearly repayments of principal and interest will be met by the Busselton Tourist Bureau (Inc.).

J. M. SHEEDY,
President.

P. S. HOLGATE,
Shire Clerk.

LOCAL GOVERNMENT ACT, 1960-1978.

City of Melville.

Loan.

Department of Local Government,
Perth, 28th November, 1979.

LG: ME-3-8.

IT is hereby notified for public information that His Excellency the Governor has approved of extensions to the Clubrooms of the Mt. Pleasant Bowling and Recreation Club Inc. on Reserve 27046 being declared a work and undertaking for which money may be borrowed under the provisions of Part XXVI of the Local Government Act, 1960-1978, by the Melville City Council.

P. FELLOWES,
Secretary for Local Government.

LOCAL GOVERNMENT ACT, 1960-1978.

City of Nedlands.

Loan.

Department of Local Government,
Perth, 28th November, 1979.

LG: ND-3-8B.

IT is hereby notified for public information that His Excellency the Governor has approved of additions and alterations to the Clubhouse on portion of Reserves A 20838 and A 22384 for the Hollywood Bowling Club Inc. being declared a work and undertaking for which money may be borrowed under the provisions of Part XXVI of the Local Government Act, 1960-1978, by the Nedlands City Council.

P. FELLOWES,
Secretary for Local Government.

LOCAL GOVERNMENT ACT, 1960-1978.

City of Nedlands.

Loan.

Department of Local Government,
Perth, 28th November, 1979.

LG: ND-3-8.

IT is hereby notified for public information that His Excellency the Governor has approved of extensions to the Club premises of the Swanbourne Bowling Club Inc. on Reserves A 7804 and 19349 being declared a work and undertaking for which money may be borrowed under the provisions of Part XXVI of the Local Government Act, 1960-1978, by the Nedlands City Council.

P. FELLOWES,
Secretary for Local Government.

LOCAL GOVERNMENT ACT, 1960-1979.

Shire of East Pilbara.

Loan.

Department of Local Government,
Perth, 28th November, 1979.

LG: EP-3-8.

IT is hereby notified for public information that His Excellency the Governor has approved of minor capital works for the Nullagine Electricity Undertaking and mains extensions, installation of transformers, the construction of a generating building, the installation of a switchboard and cabling, minor capital works and a fuel system for the Marble Bar Electricity Undertaking by the State Energy Commission being declared a work and undertaking for which money may be borrowed under the provisions of Part XXVI of the Local Government Act, 1960-1979, by the East Pilbara Shire Council.

P. FELLOWES,
Secretary for Local Government.

LOCAL GOVERNMENT ACT, 1960-1979.

Shire of Kulin.

Loan.

Department of Local Government,
Perth, 28th November, 1979.

LG: KU-3-8.

IT is hereby notified for public information that His Excellency the Governor has approved of the connection of ratepayers properties to electricity mains under the State Energy Commission Extension Scheme No. 9237 being declared a work and undertaking for which money may be borrowed under the provisions of Part XXVI of the Local Government Act, 1960-1979, by the Kulin Shire Council.

P. FELLOWES,
Secretary for Local Government.

LOCAL GOVERNMENT ACT, 1960-1979.

Shire of Manjimup.

Loan.

Department of Local Government,
Perth, 28th November, 1979.

LG: MJ-3-8.

IT is hereby notified for public information that His Excellency the Governor has approved of the construction of sewerage treatment works and sewer reticulation in the Manjimup Townsite by the Public Works Department being declared a work and undertaking for which money may be borrowed under the provisions of Part XXVI of the Local Government Act, 1960-1979, by the Manjimup Shire Council.

P. FELLOWES,
Secretary for Local Government.

LOCAL GOVERNMENT ACT, 1960-1978.

Shire of Menzies.

Loan.

Department of Local Government,
Perth, 28th November, 1979.

LG: MN-3-8.

IT is hereby notified for public information that His Excellency the Governor has approved of the upgrading of the Menzies Electricity Undertaking on behalf of the State Energy Commission being declared a work and undertaking for which money may be borrowed under the provisions of Part XXVI of the Local Government Act, 1960-1978, by the Menzies Shire Council.

P. FELLOWES,
Secretary for Local Government.

LOCAL GOVERNMENT ACT, 1960-1978.

Shire of Mullewa.

Loan.

Department of Local Government,
Perth, 28th November, 1979.

LG: MW-3-8A.

IT is hereby notified for public information that His Excellency the Governor has approved of the construction of a Caravan Park on portion of Mullewa AA Lot 23 being declared a work and undertaking for which money may be borrowed under the provisions of Part XXVI of the Local Government Act, 1960-1978, by the Mullewa Shire Council.

P. FELLOWES,
Secretary for Local Government.

LOCAL GOVERNMENT ACT, 1960-1979.

Shire of Narembeen.

Loan.

Department of Local Government,
Perth, 28th November, 1979.

LG: NB-3-8.

IT is hereby notified for public information that His Excellency the Governor has approved of the connection of ratepayers properties to electricity mains under the State Energy Commission Contributory Extension Scheme, Mt. Walker East No. 9482 being declared a work and undertaking for which money may be borrowed under the provisions of Part XXVI of the Local Government Act, by the Narembeen Shire Council.

P. FELLOWES,
Secretary for Local Government.

LOCAL GOVERNMENT ACT, 1960-1978.

Shire of Wanneroo.

Loan.

Department of Local Government,
Perth, 28th November, 1979.

LG: WN-3-8.

IT is hereby notified for public information that His Excellency the Governor has approved of the construction of Club premises for the Yanchep Sun City Bowling Club Inc., being declared a work and undertaking for which money may be borrowed under the provisions of Part XXVI of the Local Government Act, by the Wanneroo Shire Council.

P. FELLOWES,
Secretary for Local Government.

LOCAL GOVERNMENT ACT, 1960-1979.

City of Perth.

Sale of Land.

Department of Local Government,
Perth, 28th November, 1979.

LG: P-4-6.

IT is hereby notified for public information that His Excellency the Governor has consented under the provisions of section 266 of the Local Government Act, 1960-1979, to the sale by the Perth City Council of Lot 1 on Diagram 56090 being part of the land contained in Certificate of Title Volume 116, Folio 532, and directed that the Council may sell the land to the Crown by private treaty.

P. FELLOWES,
Secretary for Local Government.

LOCAL GOVERNMENT ACT, 1960-1978.

Shire of Esperance.

Sale of Land.

Department of Local Government,
Perth, 28th November, 1979.

LG: ES-4-6E.

IT is hereby notified for public information that His Excellency the Governor has consented under the provisions of section 266 of the Local Government Act, 1960-1978, to the sale by the Esperance Shire Council of Esperance Lot 773 being the land contained in Certificate of Title Volume 1528, Folio 535, by public tender or auction.

P. FELLOWES,
Secretary for Local Government.

LOCAL GOVERNMENT ACT, 1960-1978.

Shire of Harvey.

Sale of Land.

Department of Local Government,
Perth, 28th November, 1979.

LG: H-4-6C.

IT is hereby notified for public information that His Excellency the Governor has consented under the provisions of section 266 of the Local Government Act, 1960-1978, to the sale by the Harvey Shire Council of portion of Lot 36 being portion of the land contained in Certificate of Title Volume 628, Folio 55A, and directed that the Council may sell the land to Balmoral Nominees Pty. Ltd. by private treaty.

P. FELLOWES,
Secretary for Local Government.

LOCAL GOVERNMENT ACT, 1960-1979.

Shire of Coolgardie.

Acquisition of Land.

Department of Local Government,
Perth, 28th November, 1979.

LG: CG-4-12.

IT is hereby notified for public information that His Excellency the Governor has approved of a proposal by the Shire of Coolgardie to purchase part of Ngalbain Location 57 for the purpose of re-selling the whole of the land without subdivision to the Kambalda Country Club Incorporated by private treaty:—

- (1) pursuant to the provisions of section 514A of the Local Government Act, 1960-1979; and
- (2) being declared a work and undertaking for which money may be borrowed under the provisions of Part XXVI of the Local Government Act, 1960-1979, by the Coolgardie Shire Council.

P. FELLOWES,
Secretary for Local Government.

LOCAL GOVERNMENT ACT, 1960-1978.

Shire of Kalamunda.

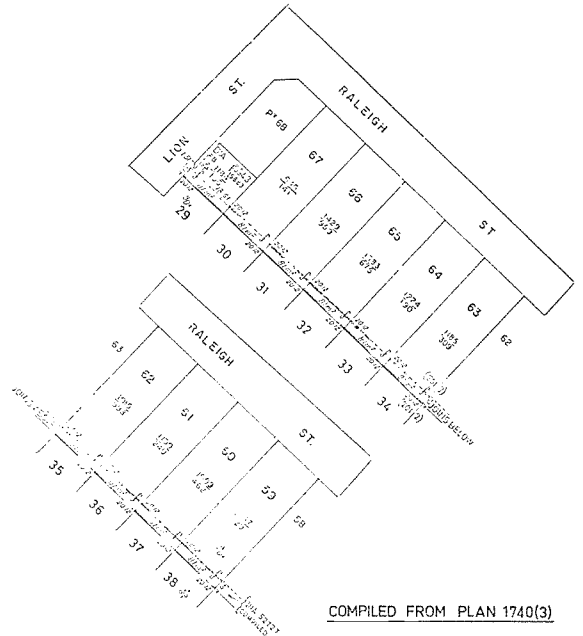
Overdraft.

Department of Local Government,
Perth, 28th November, 1979.

LG: KM-3-9.

IT is hereby notified for public information that His Excellency the Governor has approved under the provisions of section 600 of the Local Government Act, 1960-1978, of the Kalamunda Shire Council obtaining an additional advance of up to \$50 000 from a bank by means of a special overdraft for works associated with the Town Planning Scheme No. 10—Maida Vale.

P. FELLOWES,
Secretary for Local Government.



LOCAL GOVERNMENT ACT, 1960-1979.

City of Perth.

Closure of Private Street.

Department of Local Government,
Perth, 28th November, 1979.

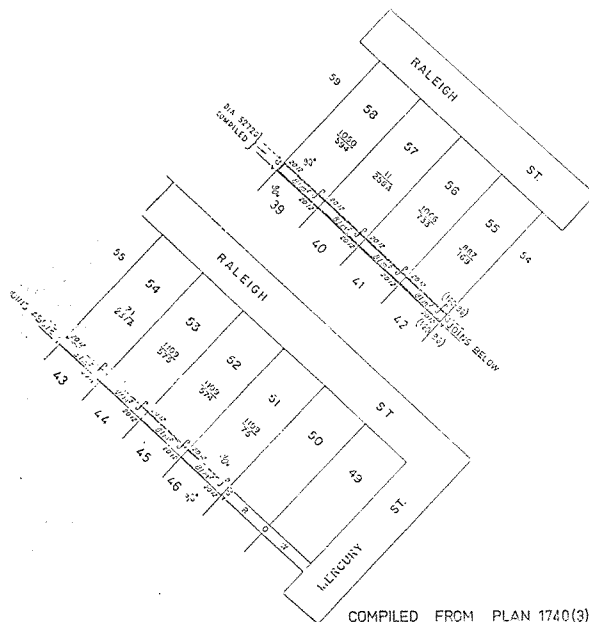
LG: P-4-8.

NOTICE is hereby given in pursuance of the provisions of section 297A of the Local Government Act, 1960-1979, that His Excellency the Governor has approved of the resolution passed by the Perth City Council that the private street which is described as being portion of Canning Location 2 and being part of the land shown coloured brown and marked R.O.W. on Plan 1740 and being part of the land alone remaining in Certificate of Title Volume 331, Folio 33, be closed and the land contained therein be allocated to adjoining Lots 1, 51 to 67 Raleigh Street, Carlisle, as shown in the Schedule hereunder. This approval replaces that of 27th April, 1977 and published in the *Government Gazette* on 15th July, 1977 (page 2244).

P. FELLOWES,
Secretary for Local Government.

Schedule.

(Diagram Nos. 52726 and 52727.)



LOCAL GOVERNMENT ACT, 1960-1978.

City of Stirling.

Closure of Private Street.

Department of Local Government,
Perth, 5th September, 1979.

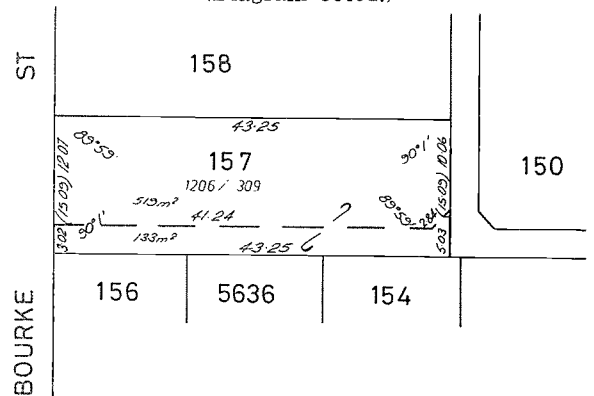
LG: ST-4-12E.

IT is hereby notified for public information that His Excellency the Governor has approved under the provisions of section 297A of the Local Government Act, 1960-1978, the resolution passed by the Stirling City Council that portion of the private street which is described as being portion of Swan Location 828 and being part of the land coloured brown on Plan 517 and being part of the land comprised in Certificate of Title Volume 1038, Folio 117, be closed and the land contained therein be allocated to the adjoining lot 157 Bourke Street, Yokine, as shown in the Schedule hereunder.

P. FELLOWES,
Secretary for Local Government.

Schedule.

(Diagram 58092.)



COMPILED FROM PLAN 517(2)

LOCAL GOVERNMENT ACT, 1960-1978.

Shire of Mundaring.

Closure of Private Street.

Department of Local Government,
Perth, 4th October, 1979.

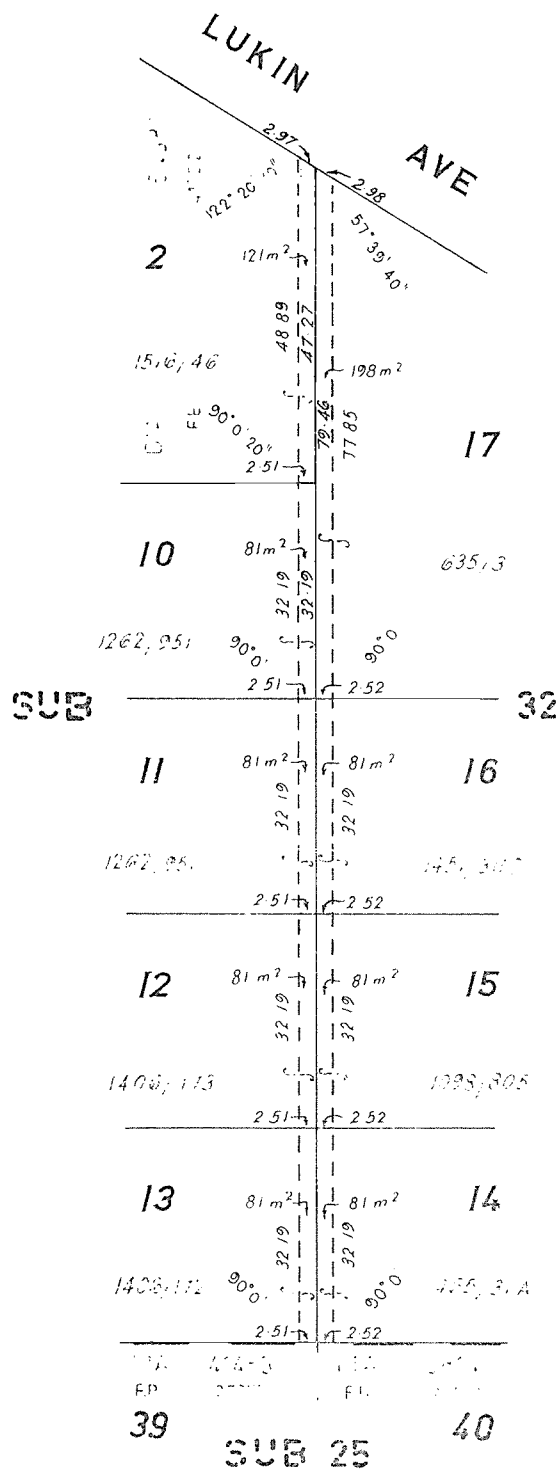
LG: MG-4-12.

IT is hereby notified for public information that His Excellency the Governor has approved under the provisions of section 297A of the Local Gov-

ernment Act, 1960-1978, the resolution passed by the Mundaring Shire Council that the private Street which is described as being portion of Greenmount Suburban Lot 32 and marked R.O.W. and coloured brown on Plan 3565 and being the land contained in Certificate of Title Volume 662, Folio 84, be closed and the land contained therein be allocated to the adjoining Lots 2 and 17 Lukin Avenue, Lots 10-13 Gladys Street, and 14-16 All-pike Road, Darlington, as shown in the Schedule hereunder.

P. FELLOWES,
Secretary for Local Government.

Schedule.
(Diagram 57961.)



COMPILED FROM PLAN 3565

CORRIGENDUM.

Department of Local Government,
Perth, 28th November, 1979.

LG: A-4-6E.

IN the notice published in the *Government Gazette* dated 9th November, 1979, (page 3547) under the heading "Local Government Act, 1960-1978, Shire of Albany, Sale of Land", the heading should read, "Local Government Act, 1960-1978, Town of Albany, Sale of Land".

P. FELLOWES,
Secretary for Local Government.

LOCAL GOVERNMENT ACT, 1960-1979.
Municipal Election.

Department of Local Government,
Perth, 30th November, 1979.

IT is hereby notified, for general information, in accordance with section 129 of the Local Government Act, 1960-1979, that the following persons have been elected Members of the undermentioned Municipalities to fill the vacancies shown in the particulars hereunder:—

Date of Election; Member Elected; Surname; Christian Name; Ward; Occupation; How vacancy occurred: (a) Effluxion of time; (b) Resignation; (c) Death; Name of Previous Member; Remarks.

Shire of Shark Bay.

10/11/79; McCleary, Gwendoline May; Denham; Housewife; (b); J. G. Percy; Extraordinary.

Shire of Serpentine-Jarrahdale.

17/11/79; Gossage, Mervyn Eric; Central; Farmer; (a); B. Meiers; Extraordinary.

Shire of Wyalkatchem.

10/11/79; de Pierres, Rosemary Mina; Korrelock-ing; Housewife; (a); L. S. O. Davies; Extra-ordinary.

Shire of Harvey.

10/11/79; Cattach, Geoffrey Ross; North; Ins. Rep.; (b); D. P. Eckersley; Extraordinary.

P. FELLOWES,
Secretary for Local Government.

LOCAL GOVERNMENT ACT, 1960-1978.
Shire of Wanneroo.

Lease of Land.

Department of Local Government,
Perth, 28th November, 1979.

LG: WN-4-4.

IT is hereby notified for public information that His Excellency the Governor has approved under the provisions of section 267 of the Local Govern-ment Act, 1960-1978, of the lease by the Wanneroo Shire Council of Portion of Swan Location 1370 and being Lot 1 on Diagram 52126 and being the whole of the land comprised in Certificate of Title Volume 1497, Folio 032, to the Yanchep Sun City Bowling Club Inc., for a period of 21 years and directed that the Council may so let the land without calling public tender.

P. FELLOWES,
Secretary for Local Government.

LOCAL GOVERNMENT ACT, 1960-1978.

City of Stirling.

The Municipality of the City of Stirling.

By-laws relating to Signs, Hoardings and Billposting.

IN pursuance of the powers conferred upon it by the abovementioned Act and of all other powers enabling the Council of the abovementioned Municipality hereby records having resolved on the 7th day of August, 1979, to make and submit for confirmation by the Governor the following by-laws—

1. By-law 550 (f) is amended by adding after the word "building" in line 2 the words "unless it complies with by-law 564G".

2. The following heading and new by-law are inserted after by-law 564F—

Movable Signs on Reserves.

564G (1) A person may erect or place a movable or portable sign on a reserve other than a road reserve for a period not exceeding five (5) hours per day if the sign—

- (a) is made of canvas or sheet plastic with a steel, timber or plastic frame or supports;
- (b) is not affixed to a building;
- (c) does not cause an obstruction;
- (d) is not dangerous;
- (e) is not erected, placed or maintained at any time when the velocity of the wind exceeds 30 km/h;
- (f) is not erected, placed or maintained on or over a public street or thoroughfare.

(2) A person who has erected or placed a movable or portable sign on a reserve other than a road reserve shall immediately take down and remove the sign—

- (a) upon the expiration of a period of five (5) hours after the time when it was erected or placed;
- (b) if the velocity of the wind exceeds 30 km/h.

Dated the 20th day of October, 1979.

The Common Seal of the City of Stirling
was hereunto affixed by authority of a
resolution of the Council in the presence
of—

[L.S.]

G. BURKETT,
Mayor.

M. SARGANT,
Town Clerk.

Recommended—

JUNE CRAIG,
Minister for Local Government.

Approved by His Excellency the Governor in Executive Council the 28th day of November, 1979.

R. D. DAVIES,
Clerk of the Council.

LOCAL GOVERNMENT ACT, 1960-1978.

The Municipality of the Town of Cockburn.

By-Laws Relating to Hawkers and Stallholders.

IN pursuance of the powers conferred upon it by the abovementioned Act the Town of Cockburn hereby records having resolved on the fourteenth day of August, 1979, that its By-Laws relating to Hawkers and Stallholders published in the *Government Gazette* (No. 21) of the 12th April, 1979, be amended as follows:—

By—

(a) deleting By-Law 2 and substituting in its place the following By-Law:—

2. No person shall hawk any goods, wares, or merchandise, or conduct a stall for the sale of goods, wares or merchandise, on any street, way or public place, within the district, without first holding a current licence issued pursuant to these By-Laws.

- (b) deleting from lines one and two of By-Law 6 (2) (d) the passage:—
 “1911, or the Model By-Laws made under that Act.” and substituting the expression “1911.”

Dated this 15th day of October, 1979.

The Common Seal of the Town of Cockburn
 was hereunder affixed by authority of a
 resolution of the Council in the presence
 of—

[L.S.]

D. F. MIGUEL,
 Mayor.

R. W. BROWN,
 Acting Town Clerk.

Recommended—

JUNE CRAIG,
 Minister for Local Government.

Approved by His Excellency the Governor in Executive Council this 28th day of November, 1979.

R. D. DAVIES,
 Clerk of the Council.

LOCAL GOVERNMENT ACT, 1960-1979.

The Municipality of the Town of Kwinana.

By-laws Relating to the Management and Control of the
 Kwinana Aquatic Centre.

IN pursuance of the powers conferred upon it by the abovementioned Act and of all other powers enabling it the Council of the abovementioned Municipality hereby records having resolved on the 25th day of September, 1979, to make and submit for confirmation by the Governor, the following by-laws:

Repeal.

The by-law relating to the Management and Control of the Kwinana Aquatic Centre as published in the *Government Gazette* No. 117 of the 29th December, 1972, and as amended in *Government Gazette* No. 18 of 11th October, 1974, No. 86 of the 24th December, 1975 and No. 79 of the 24th December, 1976, are hereby repealed and the following by-laws substituted:—

Interpretation.

1. In this by-law unless the context otherwise requires—
 “Council” means the Council of the Municipality of the Town of Kwinana.
 “Town Clerk” means the Town Clerk or Acting Town Clerk of the Town of Kwinana.
 “Pool Premises” means the Kwinana Aquatic Centre and shall include any fencing, turnstiles, dressing rooms, shower recesses, spectator stands and/or seating, lavatories, parking areas and any other structure erected for the use and convenience of persons using the pool premises.
 “Manager” means the person appointed by the Council to control and manage the pool premises and such term shall include the Manager’s nominee during his absence.
 “Attendant” means an employee of the Council performing duties in connection with the pool premises.
 “Authorised Officer” means any Officer including “Manager”, “Cashier” and “Attendant” authorised by Council to uphold and maintain all or any of the provisions of these by-laws.
 “Adult” means any person fifteen (15) years of age or above who is not a full time student.
 “Child” means any person under the age of fifteen (15) years or a full time student.
2. The pool premises shall be open for admission of the public during hours as the Council may from time to time determine and until otherwise determined, the pool premises shall be open from 6 a.m. to 10 p.m.
3. The pool premises or any part thereof may at any time in the discretion of the Manager, endorsed by Council, be set aside for the use of certain persons to the exclusion of others.
4. The Council may from time to time and for such periods as it determines, close the pool premises to the public.
5. The Council or Manager may refuse any person admission to the pool premises at any time and children under the age of six (6) years, shall be refused admission unless accompanied by a person over the age of fifteen (15) years.
6. Every person using the pool premises shall obey all reasonable directions of the Manager or an Attendant with regard to such use.

7. The Pool Manager may temporarily suspend admittance to or clear the pool premises or any part thereof of all or any person if in his opinion such action is necessary or desirable.

8. If a person shall appear in public and in the opinion of the Pool Manager or an Attendant be indecently or insufficiently clad, the Pool Manager or Attendant shall direct that person forthwith to resume his or her ordinary clothing and such person shall forthwith comply with that direction.

Behaviour.

9. No person shall—

- (a) misconduct himself or herself, gamble or indulge in any riotous, disorderly or indecent conduct, or use any indecent or improper language within the pool premises;
- (b) within the pool premises, wilfully obstruct, disturb, interrupt or annoy any other person in the proper use thereof;
- (c) within the pool premises, wilfully obstruct in the execution of his duty, or insult or neglect to obey the lawful directions of the Manager/Attendant or any Authorised Officer of the Council;
- (d) enter or depart from any part of the pool premises except by means of the respective entrances or exits set apart for that purpose;
- (e) dress or undress or remove any part of his or her bathing costume except in a dressing enclosure provided for that purpose;
- (f) appear in public unless properly attired in a costume of such a nature as to preserve public decency and to cover the body so as to prevent indecent exposure of the person;
- (g) enter or be in the pool premises while in an intoxicated condition induced by liquor or drugs;
- (h) take into the pool premises or have in his possession therein any intoxicating liquor or drugs;
- (i) use any soap in any part of the pool premises other than in the dressing rooms or shower recesses;
- (j) climb up to or upon any roof, fence, wall or partition on the pool premises;
- (k) deposit any filth or rubbish in any part of the pool premises except in places set aside for that purpose;
- (l) except in areas designated, consume any food or drink;
- (m) wastefully use the water or leave any taps dripping in the dressing rooms or elsewhere in the pool premises;
- (n) spit in the swimming pool or on any other part of the pool premises or in any way commit any nuisance on or in any part of such premises;
- (o) use any substance or preparation whereby the water of the swimming pool may become discoloured or rendered turbid or otherwise unfit for the proper use of bathers;
- (p) foul or pollute water in any shower, bath or in the swimming pool or soil, damage, injure, destroy, use improperly, disfigure or write in or upon any dressing room, closet or compartment, or other part of the pool premises or any furniture or other article or equipment therein;
- (q) damage, improperly use or interfere with any tap, valve, locker or other fitting or appliance in or about the pool premises or discharge litter of any description on, in or about the pool premises or bring or deposit any filth or rubbish into the pool premises;
- (r) smoke, unless permitted by law and in areas approved by the Manager;
- (s) whilst suffering from any contagious, infectious or cutaneous disease, or whilst in an unclean condition, enter or use or attempt to enter or use the swimming pool or the pool premises or any part thereof;
- (t) soil or defile or damage any towel or bathing costume without the permission of the owner;
- (u) enter any portion of the pool premises set apart exclusively for the opposite sex. Nor shall any person without the consent of the occupier enter or attempt to enter any bathroom or dressing box or other compartment that is already occupied;
- (v) within the pool premises in any way interfere with any other person therein or with any other person's use of the pool premises or push, nor attempt to throw or push any person into the swimming pool or throw any stones, sticks or any other matter or thing;
- (w) or group of persons shall, play any ball games or take any action whatsoever which shall in any way limit the enjoyment of the users of the pool premises, provided that nothing therein contained apply to the playing of any games or aquatic sports organised and conducted on the pool premises by any club, association or organisation or other person at such time and in such manner as shall be approved by the Council.

10. No person being the owner of or person in charge of any dog or other animal shall cause or allow such dog or animal to enter or remain in or about the pool premises.

11. It shall be the duty of the Pool Manager who is hereby so empowered and directed to refuse admission or to remove or cause to be removed from the pool premises any person who in the opinion of the Pool Manager—

- (a) is a child under the age of six (6) years and is unaccompanied by a person over the age of fifteen (15) years; or
- (b) is guilty of a breach of any of the provisions of these by-laws; or
- (c) is by his past or present conduct undesirable; or
- (d) is under or apparently under the influence of alcoholic liquor or drugs; or
- (e) is apparently suffering from any contagious, infectious, offensive disease or skin complaint,

and any such person shall upon the request of the Pool Manager or Attendant to withdraw from the pool premises quietly and peaceably, do so immediately.

12. Any person who has been refused admission to the pool premises or has been requested to leave the pool premises and who feels aggrieved by the action of the Pool Manager or an Attendant, may appeal to the Council by letter addressed to the Town Clerk, against such action. The Council shall consider the objection and give such direction in the matter as it thinks fit. The right of appeal given by this clause shall not imply any right of action for damages or other remedy against the Council or Pool Manager or an Attendant arising out of such refusal of admission or direction to leave the pool premises.

13. No person shall for profit teach, coach or train any person in the pool premises unless with the prior written consent of the Council.

14. The Council may grant such consent subject to such conditions as it thinks fit and may at any time withdraw such consent.

15. (a) No person, club, association or organisation shall conduct a carnival at the pool premises unless with the prior written consent of the Council.

(b) The Council may grant such consent subject to such conditions as it thinks fit and may at any time withdraw such consent.

(c) A person, club, association or organisation conducting any carnival at the pool premises shall be responsible for the conduct of the competitors and spectators during the carnival and shall prevent overcrowding and ensure that no damage is done to the buildings or fencing or any other portion of the pool premises and that these by-laws be observed by all competitors, officials and spectators attending the carnival.

Deposit of Articles and Lost Property.

16. (a) Under the interpretation of this subclause the word "article" shall include money.

(b) Valuables: Any person may deposit with the Manager or other person for the time being in charge of the pool premises, any article for safekeeping. Depositors shall complete and sign a deposit slip giving full description and value of the article deposited. The article deposited will be returned to the depositor on satisfactory proof of ownership by signature.

(c) Every person finding within the pool premises any article which may have been left or lost therein shall immediately deliver it to the Pool Manager who shall thereupon register a description of such article and all particulars relating thereto in a book which shall be kept for that purpose and any person claiming the article who satisfies the Pool Manager that he is the lawful owner of the article and upon signing a receipt for it have the article returned to him or her.

(d) All articles left in the pool premises and not claimed within a period of three (3) calendar months shall be disposed of by the Council by first offering the article to the finder and if he shall refuse it the Council shall then dispose of the article in any manner it thinks proper.

(e) Neither the Council nor the Pool Manager or Attendant or Officers or employee of the Council shall in any way be responsible for any article lost by or stolen from any person whilst in the pool premises or for any articles damaged or destroyed whilst in or about the pool premises.

Admission.

17. (a) Any person or persons, child or adult, club, association or organisation shall pay admission charges to the pool premises.

(b) A person shall not pay nor shall any Pool Manager or Attendant or Officer or employee of the Council receive any fee for admission to or for the use of any facility in the pool premises except upon such person being permitted to pass through a turnstile which automatically registers such admission or in exchange for a printed ticket bearing the name of the Council or signing a register authorised by Council.

(c) No ticket, token, licence or receipt issued by an Officer authorised by Council shall be transferable and no person or association other than the person or association to whom it was originally issued shall enjoy any benefit therefrom or any privilege thereunder.

Lockers.

18. (a) Every person who hires a locker shall be given a key, token or tag on the day of admission.

(b) Every person who hires a locker shall before leaving the pool premises return the key, token or tag of the locker to the Pool Manager or Attendant.

(c) Every person using the pool premises shall obey all reasonable directions of the Pool Manager with regard to such use.

19. (a) A person who infringes any of the provisions of these by-laws or shall attempt any breach thereof, may be summarily removed from the pool premises or any part thereof by the Pool Manager, an Attendant or Authorised Officer of the Council, and if committing a breach of the Local Government Act, 1960-1978, as amended, or these by-laws, may be arrested by the Pool Manager, an Attendant or Authorised Officer of the Council and given into the custody of a police officer.

(b) The Pool Manager or an Attendant may refuse to admit to the pool premises any person who shall have been convicted of a breach of any of the provisions of these by-laws until such time as the Council may decide that such persons shall be admitted.

20. The Council may issue a written direction to the Pool Manager that any person named in such direction shall not be admitted to the pool premises and whilst such direction remains in force, the Pool Manager or an Attendant shall not admit such person to the pool premises or permit him or her to be therein and such person shall not with the knowledge that such direction is in force enter or attempt to enter the pool premises.

21. Any person who shall commit a breach of this by-law commits an offence and shall be liable to a penalty not exceeding \$200.

Dated this 26th day of October, 1979.
The Common Seal of the Town of Kwinana
was affixed hereto in the presence of:—

[L.S.]

F. G. J. BAKER,
Mayor.

M. J. FRASER,
Town Clerk.

Recommended—

JUNE CRAIG,
Minister for Local Government.

Approved by His Excellency the Governor in Executive Council this 28th day of November, 1979.

R. D. DAVIES,
Clerk of the Council.

LOCAL GOVERNMENT ACT, 1960-1978.

The Municipality of the Shire of Gingin.

By-laws Governing Safety, Decency, Convenience and Comfort of Persons in Respect of Bathing.

IN pursuance of the powers conferred upon it by the abovementioned Act and all other powers enabling it, the Council of the abovementioned Municipality hereby records having resolved on the 26th day of July, 1979, to make and submit for confirmation by the Governor the following amendments to the abovementioned By-laws, which were published in the *Government Gazette* on the 13th July, 1967, and amended on the 13th day of May, 1975.

Amendment.

By-law No. 2 is amended by adding after the numbers "24022" the following—32037, 31899 and after the numbers "24194" the following—21762, 31377 and 31648 and after the numbers "26561" the following—31353/370, 36048.

Dated this 6th day of August, 1979.

[L.S.]

B. W. ROE,
President.

N. H. V. WALLACE,
Shire Clerk.

Recommended—

JUNE CRAIG,
Minister for Local Government.

Approved by His Excellency the Governor and Administrator in Executive Council on the 28th day of November, 1979.

R. D. DAVIES,
Clerk of the Council.

LOCAL GOVERNMENT ACT, 1960-1979.

The Municipality of the Shire of Katanning.

By-laws Relating to Refuse Adversely Affecting Neighbours.

IN pursuance of the powers conferred upon it by the abovementioned Act and of all other powers enabling it the Council of the abovementioned Municipality hereby records having resolved on the 11th day of July, 1979, to make and submit for confirmation by the Governor the following By-laws:—

Refuse Adversely Affecting Neighbours.

1. The owner or occupier of any land within the District of the Shire of Katanning shall remove within a time specified in a notice given by the Council of the Shire of Katanning and served on the owner or occupier of the land, refuse, rubbish or disused material whether of the same kind as or a different kind from those here specified which in the opinion of the Council is likely to affect adversely the value of adjoining property or the health comfort or convenience of the inhabitants thereof.

2. Any owner or occupier of land who fails to comply with the requirements of a notice given in accordance with the preceding By-law shall be guilty of an offence.

3. Where the owner or occupier does not remove the refuse, rubbish or disused material as required by a notice given by the Council, the Council is authorised without payment of any compensation in respect thereof to remove it and dispose of it at the expense of, and recover in a Court of competent jurisdiction the amount of the expenses from the owner or occupier to whom the notice was given.

4. Any person who shall commit a breach of any of these By-laws or shall be guilty of an offence against these By-laws shall be liable to—

- (a) a maximum penalty of two hundred dollars (\$200.);
- (b) a maximum daily penalty during the breach of twenty dollars per day.

Dated the 1st day of November, 1979.

The Common Seal of the Shire of Katanning
was hereunto affixed by authority of a resolution of the Council in the presence of—

[L.S.]

R. S. ANDERSON,
President.

T. S. RULAND,
Shire Clerk.

Recommended—

JUNE CRAIG,
Minister for Local Government.

Approved by His Excellency the Governor in Executive Council this 28th day of November, 1979.

R. D. DAVIES,
Clerk of the Council.

LOCAL GOVERNMENT ACT, 1960-1979.

The Municipality of the Shire of Narembeen.

Adoption of Draft Model By-Law relating to Standing Orders No. 4.

IN pursuance of the powers conferred upon it by the abovementioned Act the Council of the abovementioned Municipality hereby records having resolved on the fifteenth day of March, 1978 to adopt such of the Draft Model By-law published in the *Government Gazette* of the 12th December, 1961, and as amended and published in the *Government Gazette* on 25th January, 1962, and the 8th May, 1962, with such alterations as are here set out.

Local Government Model By-Law
(Standing Orders) No. 4.

Alterations.

1. By deleting the expression paragraph (2) of Clause 88 and substituting the expression "Each Standing Committee shall comprise four members of the Council".
2. Paragraph (1) of Clause 93 to read not less than three members of the Council.
3. The word President to be substituted for the word "Mayor" wherever appearing in the By-Law.

Dated the 19th day of October, 1979.

The Common Seal of the Municipality of the
Shire of Narembeen was duly affixed hereto
in the presence of—

[L.S.]

R. K. CHEETHAM,
President.

A. J. MIDDLETON,
Shire Clerk.

Recommended—

JUNE CRAIG,
Minister for Local Government.

Approved by His Excellency the Governor in Executive Council this 28th
day of November, 1979.

R. D. DAVIES,
Clerk of Council.

LOCAL GOVERNMENT ACT, 1960-1979.

The Municipality of the Shire of Swan.

By-laws relating to Caravan Parks and Camping Grounds.

IN pursuance of the powers conferred upon it by the abovementioned Act, and all powers enabling it, the Council of the abovenamed Municipality hereby records having resolved on the 29th day of October, 1979, to make and submit for the confirmation of the Governor, the following amendment to the Caravan Parks and Camping Grounds By-laws published in the *Government Gazette* of 27th June, 1975:—

That all words and figures after the word "fee" in line six of By-law 12 of Part III be deleted and in lieu thereof be inserted the words and figures "which shall be calculated at the rate of one dollar and fifty cents (\$1.50) for each site for which the Caravan Park is registered".

Dated this 30th day of October, 1979.

The Common Seal of the Shire of Swan was
hereunto affixed by authority of a reso-
lution of the Council in the presence of—

[L.S.]

L. D. MARSHALL,
President.

L. F. O'MEARA,
Shire Clerk.

Recommended—

JUNE CRAIG,
Minister for Local Government.

Approved by His Excellency the Governor in Executive Council this 28th
day of November, 1979.

R. D. DAVIES,
Clerk of the Council.

CONSUMER AFFAIRS ACT, 1971-1978.

Order.

I, NORMAN RICHARD FLETCHER, Commissioner for Consumer Affairs, being in agreement with a recommendation submitted to me by the Consumer Products Safety Committee, in pursuance of the provisions of section 23R (1) of the Consumer Affairs Act, 1971-1978, prohibit the supply of particular goods of the class or description specified in the Schedule.

Dated this 5th day of December, 1979.

N. R. FLETCHER,
Commissioner for Consumer Affairs.

Schedule.

Goods of a class or description known as aluminium cylinder valves for use in underwater breathing apparatus.

requirements of the Agriculture and Related Resources Protection (spraying restrictions) Regulations, 1979.

You are required to commence the requirements of this notice on or before 8th December, 1979, and to complete the requirements of this notice on or before 17th December, 1979, and to continue such compliance as necessary.

Dated: 30th November, 1979.

E. N. FITZPATRICK,
Chairman, Agriculture
Protection Board.

Schedule.

Shires of Wanneroo, Swan, Mundaring, Kalamunda, Rockingham, Town of Armadale. All Shires, Towns and Cities in the Perth Metropolitan area.

AGRICULTURE AND RELATED RESOURCES PROTECTION ACT, 1976-1978.

Notice Directing the Destruction of Declared Plant Caltrop (*Tribulus terrestris*).

To all occupiers and owners of Private land situated in the Shires/Towns and Cities shown in the schedule below.

THE Agriculture Protection Board, pursuant to the provisions of section 50 of the Agriculture and Related Resources Protection Act, 1976-1978, hereby directs that the Declared Plant Caltrop (*Tribulus terrestris*) present on Private Land owned or occupied by you, situated in any of the Towns/Shires/Cities specified in the schedule below, shall be destroyed by you by the following methods:—

- (1) Grubbing or effective cultivation.
- (2) All plants to be treated with a recommended herbicide in accordance with the

AGRICULTURE AND RELATED RESOURCES PROTECTION ACT, 1976-1978.

Amendment to Declaration.

Agriculture Protection Board,
South Perth, 28th November, 1979.

IN its declaration published on page 2480 of *Government Gazette* of 14th July, 1978, the Agriculture Protection Board declared Pennyroyal (*Mentha pulegium* L) to be a declared plant in Categories P1 and P4 within the Perup Ward of the Shire of Manjimup.

It is hereby notified, for public information, that the area to which the declaration applies has been re-named the Walpole Ward of the Shire of Manjimup.

E. N. FITZPATRICK,
Chairman,
Agriculture Protection Board.

STOCK (BRANDS AND MOVEMENT) ACT, 1970-1979.

Department of Agriculture,
South Perth, 7th December, 1979.

HIS Excellency the Governor in Executive Council acting under the provisions of the Stock (Brands and Movement) Act, 1970-1979, and section 11 of the Interpretation Act, 1918-1975, has been pleased to make the regulations set forth in the Schedule below.

E. N. FITZPATRICK,
Director of Agriculture.

Schedule.

REGULATIONS.

Principal regulations. 1. In these regulations the Stock (Brands and Movement) Act Regulations published in the *Government Gazette* on the 30th June, 1972 and amended from time to time thereafter by notices so published are referred to as the principal regulations.

Reg. 8 amended. 2. Regulation 8 of the principal regulations is amended by adding the following subregulation—

(3) Where Breed Society marks as referred to in subsection (5) of section 30 of the Act are imprinted on a stud horse they shall be imprinted in a manner and place approved by the Breed Society concerned.

STATE TENDER BOARD OF WESTERN AUSTRALIA.

Tenders for Government Supplies

Date of Advertising	Schedule No.	Supplies Required	Date of Closing
1979			1979
Nov. 9	752A/1979	Electric Motors (2.2 kw to 90 kw)—(2 year period)—P.W.W.S.	Dec. 13
Nov. 23	784A/1979	Hospital Crockery (2 year period)—Royal Perth Hospital	Dec. 13
Nov. 23	785A/1979	Books (Single Copies) (1 year period)—Education Department	Dec. 13
Nov. 30	812A/1979	Ballast—Crushed Rock, 40 mm (approx. 8 000 m ³)—Westrail	Dec. 13
Nov. 30	813A/1979	Steel Pipes (800 mm x 1 750 m; 900 mm x 5 180 m)—M.W.B.	Dec. 13
Nov. 30	818A/1979	Native Plants (approx. 15 800)—M.R.D.	Dec. 13
Nov. 16	777A/1979	Dedicated Coronary Angiography X-Ray Unit (1 only)—R.P.H.	Dec. 20
Nov. 23	789A/1979	Four-Wheel Drive Diesel Loaders (2 only) less trade-ins—M.W.B.	Dec. 20
Nov. 30	806A/1979	Drawn Grid Rollers (3 only)—M.R.D.	Dec. 20
Nov. 30	808A/1979	6 Tonne Rubber Tyred Mobile Cranes (3 only)—M.R.D.	Dec. 20
Nov. 30	809A/1979	Compact Loader Trailers (2 only)—M.R.D.	Dec. 20
Nov. 30	810A/1979	Musical Instruments—Education Department	Dec. 20
Nov. 30	811A/1979	Compact Four-Wheel Drive Loaders (2 only)—M.R.D.	Dec. 20
Nov. 30	815A/1979	Four-Wheel Drive Tractors (3 only)—M.R.D.	Dec. 20
Nov. 30	816A/1979	Steel Pipes (800 mm, 600 mm, 350 mm, 250 mm and 100 mm Nominal Size)—P.W.D.	Dec. 20
Nov. 30	817A/1979	Sludge Pump Sets (4 only) and ancillaries—M.W.B.	Dec. 20
Nov. 30	819A/1979	Pump Motor Starters Enclosures and Equipment (1 year period)—P.W.D.	Dec. 20
			1980
Nov. 23	787A/1979	Tumbler Barrel Shot Blasting Machine (1 only)—Westrail	Jan. 10
Dec. 7	847A/1979	100% Cotton Drill, Green, 90 cm (12 000 metres)—Department of Corrections	Jan. 10
Dec. 7	852A/1979	Digital Time Base Corrector (1 only)—Education Department	Jan. 10
Nov. 23	786A/1979	Biometrics Computing System—Department of Agriculture	Jan. 17
Nov. 30	814A/1979	Wagon Axles (16 only); and Wagon Wheels (520 only)—Westrail	Jan. 17
Dec. 7	836A/1979	Reflux Valves (4 only) for Sewage Systems—M.W.B.	Jan. 17
Dec. 7	837A/1979	3.5 m ³ /Min. Mobile Air Compressor—Mines Department	Jan. 17
Dec. 7	841A/1979	Submersible Motors (2 year period)—P.W.W.S.	Jan. 17
Dec. 7	842A/1979	Western Australian Government Motor Vehicle Plates (7 000 Sets)—Road Traffic Authority	Jan. 17
Nov. 30	807A/1979	Supply and Installation of Surge Vessel for Hawtin Road Pumping Station, Forrestfield—M.W.B.	Jan. 24
Dec. 7	835A/1979	Supply and/or Rental of a Computer System—M.W.B.	Jan. 24
		<i>Service Required</i>	
			1979
Nov. 23	788A/1979	Removal of Bodies to Morgues in Country Areas—Police and Crown Law Departments	Dec. 13

For Sale by Tender

Date of Advertising	Schedule No.	For Sale	Date of Closing
1979			1979
Nov. 23	790A/1979	Holden HX Sedan (UQZ 928) at Karratha	Dec. 13
Nov. 23	791A/1979	Holden HX Station Sedans (XQA 247; XQA 230; XQA 229; UQZ 428) at Port Hedland	Dec. 13
Nov. 23	792A/1979	Toyota FJ45 Land Cruiser Vans (XQA 393; UQR 663) at Derby	Dec. 13
Nov. 23	793A/1979	Dodge D5N Service Van (UQS 642) at South Hedland	Dec. 13
Nov. 23	794A/1979	Falcon Station Sedan (UQY 256); Holden HX Utility (UQZ 939); Holden HX Sedan (XQA 366); Holden HX Utility (XQA 390); Holden HX Station Sedan (UQZ 582); Daihatsu 4 x 4 Utility (UQS 978) at Kununurra	Dec. 13
Nov. 23	795A/1979	Holden HX Utility (UQX 030); Dodge VK Utility (UQY 551) at Geraldton	Dec. 13
Nov. 23	796A/1979	Holden HJ Sedan (UQS 712); Holden HX Sedan (XQA 440) at Kalgoorlie	Dec. 13
Nov. 23	797A/1979	Toyota FJ45 Panel Van (XQA 394); Toyota FJ45 Panel Van (UQQ 627) and Chevrolet K30 Table Top Truck (UQX 454) at Broome	Dec. 13
Nov. 23	798A/1979	Toyota Coaster Bus (UQQ 394) at Port Hedland	Dec. 13
Nov. 23	799A/1979	Toyota FJ45 Utility (UQS 818) at Kununurra	Dec. 13
Nov. 23	801A/1979	Arcus 21 cu. ft. Deep Freezer (PW 13) at Port Hedland	Dec. 13
Nov. 30	820A/1979	1976 Ford Falcon Utilities (MRD 1375 and MRD 1381) (Re-Called) at East Perth	Dec. 13
Nov. 30	821A/1979	Dodge VK Utility (UQY 331); 1976 Falcon XB Panel Van (UQY 430); 1972 International 3 Tonne Table Top Truck (UQK 768) at Shenton Park	Dec. 13
Nov. 30	826A/1979	Sewell Road Broom (MRD 507) at East Perth	Dec. 13
Nov. 30	827A/1979	EMS Aggregate Holding Precoater (MRD 405) at East Perth	Dec. 13
Nov. 30	828A/1979	Moore 6 Ton Winch (MRD 413) at East Perth	Dec. 13
Nov. 30	829A/1979	Broomwade CV 2505 Air Compressor (MRD 558) at East Perth	Dec. 13
Nov. 30	830A/1979	Jersey Metal Spreader (MRD 465) at East Perth	Dec. 13
Nov. 30	831A/1979	Coates Smooth 78 in. Drum, 10 Ton Vibrating Roller (MRD 696) at East Perth	Dec. 13
Nov. 30	832A/1979	EMS Aggregate Holding Precoater (MRD 404) at East Perth	Dec. 31
Nov. 9	747A/1979	Computer Output Microfilm Equipment—Treasury Department	Dec. 20
Nov. 30	822A/1979	Landcruiser FJ45 Van (UQP 355) at Kununurra	Dec. 20
Nov. 30	823A/1979	Ford D Series 1013 Truck (UQN 983) at Broome	Dec. 20
Nov. 30	824A/1979	Massey Ferguson MF65 Multi-Power Tractor (UQE 144) at Derby	Dec. 20
Nov. 30	825A/1979	Scrap Metal (Copper, Brass, Iron): dozer chain tracks, batteries; diesel engines (2 only); Petrol engines (6 only); Electric Motors (3 only); Electrical Switchboards (3 only); Hydraulic Rams (2 only); Hot Water Tanks (3 only) at Bunbury	Dec. 20
Nov. 30	833A/1979	Hyster Grid Roller (MRD 717); Coates Grid Rollers (MRD 699 and MRD 659) at Port Hedland	Dec. 20

STATE TENDER BOARD OF WESTERN AUSTRALIA—continued.

For Sale by Tender—continued

Date of Advertising	Schedule No.	For Sale	Date of Closing
1979			1979
Nov. 30	834A/1979	Skid Mounted ACTO Kitchen Diner (40 ft. x 10 ft.) (MRD 984) and Freezer/Mess (MRD 985) at Port Hedland	Dec. 20
Dec. 7	838A/1979	C.P. 210A-RO-2 Air Compressor (PW 234) at East Perth	Dec. 20
Dec. 7	839A/1979	ISAS MKII Road Broom (MRD 485) at East Perth	Dec. 20
Dec. 7	844A/1979	22 Ton Needle, ex Lobnitz Rock Breaker (PW 1) and 6·7 m Needle Shroud with parts at Fremantle	Dec. 20
Dec. 7	848A/1979	1975 Datsun Nissan Patrol Utility (MRD 1237) (Re-Called) at East Perth	Dec. 20
Dec. 7	849A/1979	1976 Dodge 1·5 Tonne Table Top Truck (UQZ 127) at Shenton Park	Dec. 20
Dec. 7	843A/1979	Ings 30 in. Self-Propelled Rotary Mower (MRD 479) at Kununurra	Jan. 10
Dec. 7	845A/1979	Scrap Pipe (Approx. 3 653·9 m) along West Northam Pipe Line	Jan. 10
Dec. 7	846A/1979	McCulloch Chain Saws (4 only) at Dwellingup	Jan. 10
Dec. 7	850A/1979	Holden HZ 1 Tonne Truck (XQE 004) and Holden HZ Utility (XQD 212) at Geraldton	Jan. 10
Dec. 7	851A/1979	Holden HX Sedans (2 only: Chevrolet Table Top Truck (1 only): Toyota FJ45 Landcruiser Van (1 only): Holden HJ Panel Van (1 only) and Dodge 30 Cwt. Table Top Truck (1 only) at Derby	Jan. 10
Dec. 7	853A/1979	Holden HX Sedan (UQZ 920): Holden HX Station Sedan (UQZ 423): Holden HX Utility (XQC 976): Holden HX Panel Van (XQC 814) at Karratha	Jan. 10
Dec. 7	854A/1979	Holden HZ Utility (UQZ 940): Holden HX Station Sedan (UQY 685): Holden HX Sedan (UQZ 843) at Kununurra	Jan. 10
Dec. 7	840A/1979	22 Ton Needle, ex Lobnitz Rock Breaker (PW 1) at Bunbury	Jan. 17

Tenders addressed to the Chairman, State Tender Board, 74 Murray Street, Perth, will be received for the abovementioned schedules until 10 a.m. on the dates of closing.

Tenders must be properly endorsed on envelopes otherwise they are liable to rejection.

Tender forms and full particulars may be obtained on application at the Tender Board Office, 74 Murray Street, Perth and at points of inspection.

No Tender necessarily accepted.

B. E. CORBOY,
Chairman, Tender Board.

ACCEPTANCE OF TENDERS

Schedule No.	Contractor	Particulars	Department Concerned	Rate
69A/79	Kelly & Lewis Pumps	Supply and Delivery of Pumping Machinery— Item 1. Three (3) only Horizontal Split Case Pumps One (1) Spare Rotating Element One (1) Set of Two Spare Seal	M.W.B.	\$42 621 \$6 788 \$500
		Item 2. Two (2) only Horizontal Split Case Centrifugal Pumps One (1) Spare Rotating Element One (1) Set of Two Spare Seal Faces		\$23 090 \$5 147 \$500
436A/79	Medtel Pty. Ltd.	Supply and Delivery of Ultrasonic Therapy Generators and Cardiac Defibrillators— Item 5. Ultrasound Therapy Generator Item 10. Medtel DF5 Mains/Rechargeable Battery Defibrillator	Health and Medical Services	\$520 \$2 350
484A/79	Hamilton Brushes (Aust.) P/L	Supply and Delivery Paint and Wall Brushes Item 1. "Bridge" Brushes Paint 25 mm Item 2. "Bridge" Brushes Paint 40 mm Item 3. "Bridge" Brushes Paint 50 mm Item 4. "Bridge" Brushes Paint 65 mm Item 5. "Bridge" Brushes Paint 80 mm Item 6. "Bridge" Brushes Paint 100 mm Item 7. Brushes Wall Paint 150 mm	Various Dept.	\$0.84 \$1.19 \$1.58 \$2.49 \$3.04 \$4.12 \$11.92
	T. Pollock & Sons P/L	Item 8. "Holdfast" Brushes Paint 25 mm Item 9. "Holdfast" Brushes Paint 40 mm Item 10. "Holdfast" Brushes Paint 50 mm Item 11. "Carlton" Brushes Paint 65 mm Item 12. "Carlton" Brushes Paint 80 mm Item 13. "Carlton" Brushes Paint 100 mm		\$0.46 \$0.65 \$0.96 \$1.15 \$1.48 \$1.95

STATE TENDER BOARD OF WESTERN AUSTRALIA.—continued.

ACCEPTANCE OF TENDERS—continued

Schedule No.	Contractor	Particulars	Department Concerned	Rate
497A/79	John Valves P/L	Supply and Delivery of Cast Iron Sluice Valves— Item 2. Nine (9) only 500 mm Flanged Cast Iron Sluice Valves (Ungeared)	M.W.B.	\$3 318
		Item 4. Eight (8) only 600 mm Flanged Cast Iron Sluice Valves (Geared)		\$6 235
		Item 5. Three (3) only 600 mm diameter Flanged Spheroidal Graphite Cast Iron Sluice Valves		\$6 450
		Item 6. One (1) only 900 mm diameter Flanged Cast Iron Sluice Valve		\$16 240
	Eureka Valves (Aust.) P/L	Item 3. Eight (8) only 600 mm Eureka Cast Iron Flanged Sluice Valves DFCI (Ungeared)		\$4 558.60
	James Kemp & Co. P/L	Item 1. Seventeen (17) only 400 mm DFCI Cast Iron Sluice Valves (Ungeared)		\$2 275 each \$9 161 each
638A/79	Howard Porter P/L	Supply and Delivery of Four (4) only 4 600 Litre Fuel Tanker Trailers on Item 1 (D)	M.R.D.	
660A/79	Associated Pulp & Paper Mills Ltd	Supply and Delivery of Printing Supplies	Government Printing Office	Details on application
673A/79	Pioneer Quarries	Supply and Delivery of Crushed Stone, Metal Dust, Flour Dust and Concreting Sand— Item 1. (A) Crushed Stone 7 mm 1. (B) Crushed Stone 10 mm 1. (C) Crushed Stone 14 mm 1. (D) Crushed Stone 20 mm 1. (E) Crushed Stone 30 mm 1. (F) Crushed Stone 40 mm Item 2. Metal Dust Item 3. Flour Dust Item 4. Concreting Sand and Cartage Rates	M.W.B.	\$8.74 Per Tonne \$8.15 Per Tonne \$7.88 Per Tonne \$7.88 Per Tonne \$7.39 Per Tonne \$6.71 Per Tonne \$4.91 Per Tonne \$5.51 Per Tonne \$3.15 Per m ³ \$0.11c Per km Per m ³
	Cooper Sand Supplies			\$21 495 each
691A/79	Chep Equipment	Supply and Delivery of Two (2) only Fork Lift Trucks Item 1	M.W.B.	
693A/79	Wigmores Tractors	Supply and Delivery of: Item 1. (A) One (1) only Caterpillar Tractor Item 1. (B) One (1) only Caterpillar Bulldozer	Forests Dept.	\$34 296 \$7 972
684A/79	Altona Electrics	Purchase and Removal of Secondhand Liquid ARC Welder (Dept. No. MRD 469)	M.R.D.	For the sum of \$40
695A/79	F. Charleston	Purchase and Removal of Secondhand Alternator Sets at Karratha on Items 1 and 2	P.W.D.	For the sum of \$250
696A/79	Norm Beechey P/L	Purchase and Removal of Secondhand Galion Grader 1973 (Dept. No. MRD 712) at East Perth Item 2	P.W.D.	For the sum of \$8 276
727A/79	Kimberley Cement Works	Purchase and Removal of: Item 1. Secondhand C.I.G. Turbo Welder (Dept. No. 248) Item 2. Secondhand Lincoln Welder Both at Wyndham	P.W.D.	For the sum of \$578 \$175
754A/79	T. W. Booth	Purchase and Removal of Secondhand Suzuki Van (Reg. No. UQR 685) at South Hedland	P.W.D.	For the sum of \$1 050.50
755A/79	J. Kerferd	Purchase and Removal of: Item 1. Secondhand Holden Kingswood Sedan (Reg. No. UQZ 257) Item 2. Secondhand Holden Kingswood Sedan (Reg. No. UQZ 735) Both at Kalgoorlie	P.W.D.	For the sum of \$1 960 For the sum of \$2 330
756A/79	D. Caudwell	Purchase and Removal of: Item 1. Secondhand Holden 1 Ton Truck 1978 (Reg. No. XQD 503 Dept. No. PW4379) at Port Hedland Item 2. Secondhand Holden Sedan 1977 (Reg. No. UQZ 930 Dept. No. PW 4048) at Port Hedland	P.W.D.	For the sum of \$2 350 For the sum of \$1 850
757A/79	G. Francis	Purchase and Removal of Item 5 Secondhand Toyota Land Cruiser Station Sedan (Reg. No. UQY 101)	P.W.D.	\$4 444.90
	R. Sharp	Item 4. Secondhand Holden Sedan (Reg. No. UQZ 952)		\$2 510.10
	W. Hoerzer	Item 1. Secondhand Dodge Ambulance (Reg. No. UQS 591) (All Items at Derby)		\$1 000.95

STATE TENDER BOARD OF WESTERN AUSTRALIA—continued

ACCEPTANCE OF TENDERS—continued

Schedule No.	Contractor	Particulars	Department Concerned	Rate
758A/79	L. R. Reid	Purchase and Removal of Item 2 Second- Holden 1 Tonne Truck (Reg. No. UQS 601)	P.W.D.	For the sum of \$1 170
	D. R. McClure	Item 1. Secondhand Holden Station Sedan (Reg. No. UQS 132)		\$1 355
	C. Wright	Item 4. Secondhand Holden Station Sedan 1975 (Reg. No. UQS 768) (All Items at Broome)		\$700
762A/79	V. Tomich	Purchase and Removal of Secondhand Lin- coln Welding Plant (Dept. No. PW 190)	P.W.D.	For the sum of \$275
696A/79	All Tenders Declined	Disposal of 1971 DRMCO D562 Grader (MRD 691) and 1973 Galion 118c Grader (MRD 712) Recalled at East Perth		
708A/79	All Tenders Declined	Disposal of Holden HX Utility (UQZ 940) at Kununurra		
732A/79	All Tenders Declined	Disposal of 1975 Datsun Nissan Patrol Utility (MRD 1237) at East Perth		

Cancellation of Contract

556A/79	Yakka (Aust.) P/L	Supply of Overalls	Westrail
---------	-------------------	--------------------	----------

GOVERNMENT PRINTING OFFICE OF W.A.

TENDERS FOR GOVERNMENT PRINTING

Tenders are invited for the supply of the undermentioned stores.

Tenders close at Wembley, at 10.00 a.m. on 17/12/79.

Tender No.	Description	Size
CP 6753	100 pads of 100 leaves	148 x 210 mm
CP 6754	16 pads of 50 leaves	148 x 210 mm
CP 6755	50 books of 25 in quadruplicate	148 x 210 mm
CP 6757	10 000 pocket envelopes	5 x 11 in.
CP 6758	100 books of 50 in duplicate	148 x 210 mm
CP 6759	15 000 single forms	297 x 210 mm
CP 6760	20 pads of 100 leaves	105 x 148 mm
CP 6766	5 000 three-part fanapart sets	297 x 210 mm
CP 6767	29 000 single forms of 7 kinds	A4 and A5
CP 6768	100 000 kraft envelopes	90 x 145 mm
CP 6770	1 500 books of 50 in triplicate (4 to view)	210 x 148 mm
CP 6779	375 000 sheets 1-part continuous	11 x 15 in.
CP 6780	35 000 1-part continuous forms	3½ x 13¼ in.
CP 6781	10 000 single forms	148 x 210 mm
CP 6782	25 000 1-part continuous	3½ x 7½ in.

SPECIAL NOTE—STOCK:

Tenderers are requested to specify—

1. Country of origin.
2. Brand or make of material.
3. In this contract preference may be given to W.A. or other Australian made stocks in accordance with Government Policy.

ACCEPTANCE OF TENDERS

Tender No.	Particulars of Stores	Successful Tenderer	Amount
			\$
CP 6675	3 000 Banker Envelopes	Spicers Paper Ind.	81.00
CP 6676	2 000 Pocket Envelopes	Spicers Paper Ind.	105.06
CP 6677	3 000 Banker Envelopes	Spicers Paper Ind.	112.05
CP 6684	100 Plastic Wallets	Jaylon Industries	79.00
CP 6686	30 000 4-colour brochures of 3 kinds	Dix Print	1 686.20
CP 6688	10 000 continuous cheques	Barclay & Sharland	1 210.00
CP 6689	2 000 Invoice forms	Associated Graphics	30.00
CP 6690	30 000 4-part fanapart sets	Cameo Graphics	2 330.00
CP 6692	20 000 5-part sets	J. Pilpel & Co.	589.75
CP 6698	500 file covers	Port Printing Works	470.00
CP 6699	2 050 Catalogues of Publications	Sands & McDougall	1 434.00

WILLIAM C. BROWN,
Government Printer.

APPOINTMENT.

(Under section 6 of the Registration of Births, Deaths and Marriages Act, 1961-1965.)

Registrar General's Office,
Perth 29th November, 1979.

R.G. No. 48/68.

IT is hereby notified, for general information, that Mr. John Gerard Maher has been appointed as Deputy District Registrar of Births and Deaths for the Perth Registry District to maintain an office at Perth. This appointment dates from 3rd December, 1979, to 21st December, 1979.

E. C. RIEBELING,
Registrar General.

MINING ACT, 1904.

Appointment.

Department of Mines,
Perth, 28th November, 1979.

HIS Excellency the Governor in Executive Council has been pleased to make the following appointment:—

Mervyn Matthew Warren Hewitson as Mining Registrar, Mount Magnet, to date from 18th October, 1979.

B. M. ROGERS,
Under Secretary for Mines.

MINES REGULATION ACT, 1946.

Department of Mines,
Perth, 20th November, 1979.

IT is hereby notified for public information that the Minister for Mines, acting pursuant to the powers conferred by the Mines Regulation Act,

1946, has directed the following Special Inspectors of Mines (Electricity) appointed under that Act to act throughout the State:—

Steven John McMerrin.
Robert Norman Kerr.

B. M. ROGERS,
Under Secretary for Mines.

COAL MINES REGULATION ACT, 1946.

Appointment.

Department of Mines,
Perth, 23rd November, 1979.

THE Hon. Minister for Mines has been pleased to re-appoint Robert Shaw Ferguson as a member and Chairman of the Board of Trustees of the Collie Coal Mines Accident Relief Fund Trust for a further period of twelve months from 24th December, 1979.

B. M. ROGERS,
Under Secretary for Mines.

COAL MINERS WELFARE ACT, 1947.

Appointment.

Department of Mines,
Perth, 28th November, 1979.

HIS Excellency the Governor in Executive Council has been pleased to make the following appointment:—

Victor Wilfred Murray as a member of the Coal Miner's Welfare Board of Western Australia for a period expiring on 16th July, 1980.

B. M. ROGERS,
Under Secretary for Mines.

MINING ACT, 1904

Forfeiture of Leases for Non-payment of Rent Due under Section 98 of the Mining Act, 1904.

Department of Mines,
Perth, 28th November, 1979.

IT is hereby notified for public information that His Excellency the Governor in Executive Council declared the undermentioned lease forfeited for breach of covenant, viz., non-payment of rent.

B. M. ROGERS,
Under Secretary for Mines.

GOLD MINING LEASE

Yilgarn Goldfield

77/4771—Cardinals Victory; Esso Exploration and Production Australia Inc.

MINING ACT, 1904

Department of Mines,
Perth, 28th November, 1979.

IN accordance with the provisions of the Mining Act, 1904, His Excellency the Governor in Executive Council has been pleased to deal with the undermentioned Leases, Authorities to Mine, Licenses to Treat Tailings, License to Remove and Treat Tailings and Temporary Reserves.

B. M. ROGERS,
Under Secretary for Mines.

The undermentioned applications for Gold Mining Leases were approved conditionally:

Goldfield	District	No. of Applications
Coolgardie	Coolgardie	15/6421, 15/6425 and 15/6447
Murchison	Cue	20/2469
Broad Arrow		24/2460, 24/2464, 24/2481, 24/2490 and 24/2498
East Coolgardie	Bulong	25/1410
	East Coolgardie	26/7042
North East Coolgardie	Kurnalpi	28/509
North Coolgardie	Ullaring	30/1362
	Yerilla	31/1515
	Niagarra	40/1014 and 40/1015
Mt. Margaret	Mt. Malcolm	37/2084
	Mt. Margaret	38/2824
Pilbara	Marble Bar	45/1559 to 45/1568
	Nullagine	46/418 and 46/419
East Murchison	Black Range	57/1288
Dundas		63/2370 to 63/2379
Yilgarn		77/4858 and 77/4871

MINING ACT, 1904—continued.

The Surrender of the undermentioned Gold Mining Lease was approved:

Goldfield	No. of Leases	Lessee
East Coolgardie	26/7146	R. G. Saunders

The forfeiture of the undermentioned Gold Mining Leases for non-payment of rent published in the *Government Gazette* of August 17, 1979 declared cancelled and the Lessees reinstated as of their former estate:

Goldfield	District	No. of Lease	Lessee
North East Coolgardie	Kanowna	27/1706 to 27/1708	G. S. Compton
Murchison	Mt. Magnet	58/1805 and 58/1806	A. Smolarek

The undermentioned applications for Authorities to Mine on Reserved and Exempted Lands were approved conditionally:

No.	Occupant	Authorised Holding	Goldfield
04/854 to 04/856 and 04/857 to 04/862	Samantha Mines Pty Ltd and Metals Exploration Ltd	Mineral Claims 04/7437 to 04/7439 and 04/7441 to 04/7446	West Kimberley
26/149	M. E. Black	26/1750	East Coolgardie
45/557, 45/558 to 45/561	Dampier Mining Company Limited	45/9268, 45/9270 to 45/9273	Pilbara

The undermentioned application for a License to Remove and Treat Tailings was approved:

No.	Licensee	Locality	Goldfield	Period
38/77 (2940H)	L. J. Rinaldi	Euro Townsite	Mt. Margaret	Twelve (12) months from 10/12/79 to 9/12/80

The undermentioned applications for Licenses to Treat Tailings were approved:

No.	Licensee	Locality	Goldfield	Period
15/90 (2883H)	G. L. McIlree	Tindals	Coolgardie	Twelve (12) months from 10/12/79 to 9/12/80
63/34 (2873H)	Crabb Corporation Limited	Cumberland	Dundas	Twelve (12) months from 10/12/79 to 9/12/80

The rights of occupancy for the undermentioned Temporary Reserves have been granted:

No.	Occupant	Term	Locality
7220H to 7223H	Dampier Mining Company Limited	Twelve (12) months from the date of this notification	Situated northerly of Mt. Charles outside any proclaimed Goldfield
7324H	Uranerz Australia Pty Ltd	Twelve (12) months from the date of this notification	Situated at Turee Creek Homestead in the Peak Hill Goldfield
7338H	Dampier Mining Company Limited	Twelve (12) months from the date of this notification	Situated at Deepdale Camp in the Pannawonica area of the Ashburton Goldfield
7339H to 7347H	Dampier Mining Company Limited	Twelve (12) months from the date of this notification	Situated in the Juna Downs area of the Hamersley Ranges in the West Pilbara Goldfield
7348H	C.R.A. Exploration Pty Limited	Twelve (12) months from the date of this notification	Situated at Zanthus in the North East Coolgardie Goldfield
7351H	BP Mining Development Australia Pty Ltd	Twelve (12) months from the date of this notification	Situated 85 kilometres North North Easterly of Queen Victoria Spring in the Mt. Margaret Goldfield
7359H	Western Mining Corporation Limited	Twelve (12) months from the date of this notification	Situated at Bullabulling in the Coolgardie Goldfield
7360H	Esso Exploration and Production Australia Inc.	Twelve (12) months from the date of this notification	Situated South of Noongal Townsite in the Yalgoo Goldfield
7361H to 7363H	Union Corporation (Australia) Pty Ltd	Twelve (12) months from the date of this notification	Situated North of Nannine Townsite in the Murchison Goldfield
7364H and 7365H	Uranerz Australia Pty Ltd	Twelve (12) months from the date of this notification	Situated at Bridle Face Outcamp outside any proclaimed Goldfield

COMPANIES ACT, 1961-1975.

Interpass (Australia) Pty. Ltd. (in Liquidation).

Notice of Intention to Declare a First and Final Dividend.

NOTICE is hereby given that as Liquidator of the abovenamed company I, John Graham Morris, Chartered Accountant, of Soutar Watson & Stowe, 3 Ord Street, West Perth, intend to declare a first and final dividend in this matter.

Creditors must prove their debt by Thursday, 27th November, 1979.

Dated this 28th day of November, 1979.

J. G. MORRIS,
Liquidator.

(Soutar Watson & Stowe, Chartered Accountants,
3 Ord Street, West Perth 6005.)

COMPANIES ACT, 1961-1975.

Kal Machinery Pty. Ltd. (in Liquidation).

Notice of Intention to Declare a First and Final Dividend.

NOTICE is hereby given that as Liquidator of the abovenamed company I, John Graham Morris, Chartered Accountant, of Soutar Watson & Stowe, 3 Ord Street, West Perth, intend to declare a first and final dividend in this matter.

Creditors must prove their debt by Friday, 21st December, 1979.

Dated this 28th day of November, 1979.

J. G. MORRIS,
Liquidator.

(Soutar Watson & Stowe, Chartered Accountants,
3 Ord Street, West Perth 6005.)

COMPANIES ACT, 1961-1975.

(Section 254(2).)

Notice of Resolution.

Cli-matic Air-Conditioning (W.A.) Pty. Ltd.

NOTICE is hereby given that at an Extraordinary General Meeting of Members of the abovenamed Company, held on the 23rd November, 1979, the following Special Resolution was passed:—

That the Company be wound up voluntarily.

Robert Nichevich was appointed liquidator for the purpose of the winding up.

Dated this 27th day of November, 1979.

ROBERT NICHEVICH,
Liquidator.

(Robert Nichevich, Chartered Accountant, 1st Floor, 344 Murray Street, Perth, W.A. 6000.)

COMPANIES ACT, 1961-1975.

(Section 260(1).)

Notice of Meeting of Creditors.

Land & Sea Enterprises Pty. Ltd.

NOTICE is hereby given that pursuant to section 260(1) of the Companies Act, 1961-1975, a meeting of Creditors of Land & Sea Enterprises Pty. Ltd. will be held at the offices of Collinson Melsom & Co., Chartered Accountants, "Colmel House", 241 Stirling Street, Perth, on Friday, 4th January, 1980, at 2.30 p.m.

Business:

- (1) To consider the following resolution which is to be proposed at a meeting of Members of the Company:—

That the company be wound up voluntarily and that Terrence John Collinson and Peter Michael Melsom,

both Chartered Accountants, be appointed Joint and Several Liquidators.

Dated at Perth this 30th day of November, 1979.

H. YNEMA,
Director.

COMPANIES ACT, 1961-1975.

Fronduge Pty. Ltd. (in Liquidation).

Notice of Final Meeting of Shareholders and Creditors.

NOTICE is hereby given that the final meeting of shareholders and creditors of the above company will be held in the Board Room at the office of the Joint Liquidators, Mr. D. N. Allan and Mr. A. E. Ledger, Chartered Accountants, 10th Floor, T & G Building, 37 St. George's Terrace (cnr. Barrack Street), on Friday, the fourth day of January, 1980, at 12.30 p.m.

Agenda:

- (1) To receive the joint liquidator's final report and an account of their acts and dealings and of the conduct of the winding up.
- (2) To consider and if thought fit to accept the joint liquidators' recommendation to pay a first and final dividend to the company's unsecured creditors.
- (3) To consider and if thought fit, to accept the joint liquidators' resignation.
- (4) General business.

Dated this 4th day of December, 1979.

For and on behalf of Fronduge Pty. Ltd. (in Liquidation).

A. E. LEDGER,
Joint Liquidator.

COMPANIES ACT, 1961-1975.

(Section 206 (4).)

Notice of Meeting of Creditors to Consider Winding Up Resolution.

The Boat Shop Pty. Ltd.

NOTICE is hereby given that pursuant to subsection 4 of section 206 of the Companies Act, 1961-1975, a Meeting of Creditors of The Boat Shop Pty. Ltd. will be held at Level 3, 58 Ord Street, West Perth, on the 14th day of December, 1979 at 9.00 a.m.

The meeting is convened for the purpose of considering the position of the Company's affairs, the Official Manager having convened an Extraordinary General Meeting of its Members to be held on the same day for the purpose of considering and if deemed expedient passing an extraordinary resolution to wind up the Company voluntarily and pursuant to S277 (A) (2) of the Companies Act to nominate Bruce Henry Smith and Michael John Barry, Chartered Accountants, both of 58 Ord Street, West Perth, as Joint Liquidators (either authorised to act solely) for the purpose of the winding up.

Dated this 4th day of December, 1979.

By Order of the Official Manager,

MICHAEL JOHN BARRY,
Joint Official Manager.

(B. O. Smith & Son, Chartered Accountants,
Level 3, 58 Ord Street, West Perth.)

COMPANIES ACT, 1961-1975.

(Section 272.)

Gnunurra Pty. Limited (in Liquidation).

Notice of Final Meeting.

NOTICE is hereby given that the final meeting of Gnunurra Pty. Ltd. (in Liquidation) will be held at the offices of the Liquidator, 39 Richardson

Street, West Perth, on Friday, 11th January, 1980, at 10.00 a.m. for the purpose of receiving the Liquidator's Final Account and Report on the winding up.

Dated at West Perth this 3rd day of December, 1979.

R. W. DUNN,
Liquidator.

COMPANIES ACT, 1961-1975.

(Section 260 (2).)

Notice of Meeting of Creditors.

Southern Glass & Aluminium Pty Ltd.

NOTICE is hereby given that a meeting of Creditors of Southern Glass & Aluminium Pty. Ltd. will be held in the office of Wilson, O'Keeffe & Walker, Chartered Accountants, Shaunella House, 14 Lyall Street, South Perth on Wednesday 19th December, 1979, commencing at 10.30 a.m.

Agenda:

- (1) To consider the Statement of Affairs of the Company.
- (2) To receive a report from a Director on the affairs of the Company and the circumstances leading to the winding up.
- (3) To appoint a liquidator and fix his remuneration.
- (4) To consider and, if thought fit, appoint a Committee of Inspection.

Dated this 26th day of November, 1979.

C. J. BEARD,
Director.

(Wilson, O'Keeffe & Walker, Chartered Accountants, Shaunella House, 14 Lyall Street, South Perth.)

COMPANIES ACT, 1961-1975.

Notice of Special Resolution.

Lakeside Investments Pty. Ltd.

NOTICE is hereby given that at an Extraordinary Meeting of Lakeside Investments Pty. Ltd. held on the 3rd December, 1979, the following Special Resolution was passed:—

That the company be wound up under the provisions applicable to a Members' Voluntary Winding-up and that Albert Roy Wright be appointed liquidator.

G. A. MIZEN,
Director.

(Messrs. C. P. Bird & Associates, Chartered Accountants, 18 St. George's Terrace, Perth.)

COMPANIES ACT, 1961-1975.

(Section 272.)

Notice of Final Meeting of Members.

Whim Creek Developments Pty. Ltd.

(In Liquidation).

NOTICE is hereby given that the final meeting of members of the abovenamed Company will be held at the offices of Arthur Young & Company, 5th floor, 20-22 Mount Street, Perth on 14th January, 1980, at 10.00 a.m.

Agenda:

1. To receive the Liquidator's account showing how the winding up has been conducted and the giving of any explanation thereof.
2. To determine the manner in which the books, accounts and documents of the Company and of the Liquidator shall be disposed of.

3. To approve the Liquidator's fee and expenses.

Dated this 4th day of December, 1979.

G. R. BAKER,
Liquidator.

(Arthur Young & Company, Chartered Accountants, 5th floor, 20-22 Mount Street, Perth W.A. 6000.)

COMPANIES ACT, 1961-1975.

Co-operative Wholesale Services Limited and
Westralian Farmers Co-operative Limited.

NOTICE is hereby given that the above companies have changed their registered office to 21st Floor, Allendale Square, 77 St. George's Terrace, Perth, as from the 19th November, 1979.

J. I. CAMPBELL-CLAUDE,
Share Department.

TRUSTEES ACT, 1962.

Notice to Creditors and Claimants.

CREDITORS and other persons having claims (to which section 63 of the Trustees Act, 1962 relates) in respect of the Estates of the undermentioned deceased persons, are required by Perpetual Trustees W.A. Ltd. of 95-99 St. George's Terrace, Perth, to send particulars of their claims to the Company, by the undermentioned date, after which date the said Company may convey or distribute the assets, having regard only to the claims of which the Company then has notice.

Claims for the following expire 11th January, 1980:—

Arza, Hasan Emin, (also known as Emin, Hasan, sometimes known as Emin, Hassan), late of Cnr. George and Sewell Streets, East Fremantle, but formerly of 297 High Street, Fremantle, Retired Firewood Merchant. Died 15th September, 1979.

Cockerton, William, late of 50 McMillan Street, Victoria Park, Retired Farmer. Died 24th October, 1979.

Emin, Hasan (sometimes known as Emin, Hassan, also known as Arza, Hasan Emin) late of Cnr. George and Sewell Streets, East Fremantle, but formerly of 297 High Street, Fremantle, Retired Firewood Merchant. Died 15th September, 1979.

Graebner, Rudolf Martin, late of 46 Clotilde Street, Mount Lawley, Minister of Religion. Died 4th October, 1979.

Hay, Kenneth Thomas Hamilton, late of 68 Summerton Road, Calista, Production Controller. Died 5th October, 1979.

Pointon, Doris Edna May, late of C.M.M. Homes, Rowethorpe, Hillview Terrace, Bentley, Spinster. Died 25th September, 1979.

Telfer, Albert Harold, late of Dara Hill, 21 Butcher Road, Roleystone, Retired Under Secretary for Mines. Died 4th August, 1979.

Claims for the following expire on 18th January, 1980:—

Absalom, Alexander David, late of 92 MacDonald Street, Kalgoorlie, Retired Government Dogger. Died 4th August, 1979.

Dated at Perth this 30th day of November, 1979.

Perpetual Trustees W.A. Ltd.

B. A. BUTCHER,
General Manager.

TRUSTEES ACT, 1962.

Notice to Creditors and Claimants.

CREDITORS and other persons having claims (to which section 63 of the Trustees Act relates) in respect of the Estates of the undermentioned deceased persons are required to send particulars of their claims to me on or before the 7th day of January, 1980, after which date I may convey or distribute the assets, having regard only to the claims of which I then have notice.

- Acres, John Gerard, late of 68 Shaftesbury Avenue, Bayswater, Retired Pipe Fitter, died 8/11/79.
- Ashton, John, late of 6 Kiwa Place, Cooloongup, Retired Security Officer, died 19/10/79.
- Boylan, Frank Richard, late of Lemnos Hospital, Stubbs Terrace, Shenton Park, Invalid Pensioner, died 30/7/79.
- Bruce, Elsie Eva, late of The Howard Solomon Nursing Home, Hybanthus Road, Lynwood, Widow, died 18/11/79.
- Clarkson, Vera Cecelia, late of Nazareth House, Crowtherston Street, Bluff Point, Widow died 6/10/79.
- Clifton, Victor, late of 8 Caldecott Street, Thornlie, Retired Bank Officer, died 30/10/79.
- Coldham, Frederick Baker Turner, late of 70 Enfield Street, Victoria Park, Hairdresser, died 7/10/79.
- Connabeer, Alice Rosalind, late of 17 Fortune Street, South Perth, Widow, died 17/11/79.
- Davey, Ellen Rowntree, formerly of 53 Wood Street, Beaconsfield, late of Fremantle Nursing Home, Holland Street, East Fremantle, Widow, died 26/10/79.
- Devenish, John Methuen, late of 40 Dyson Street, South Perth, Fitters Assistant, died 10/11/79.
- Doyle, Lillian, late of Gwenyfred Nursing Home, 62 Gwenyfred Road, South Perth, Widow, died 25/11/79.
- Garnaut, John, late of 65A Havenvale Crescent, Dianella, Retired Printer, died 30/9/79.
- Hess, Robert George, late of 22 Keefer Street, Mordialloc, Victoria, Paper Machinist, died 26/10/76.
- Hodema, Maria, late of 101 Avon Street, Katanning, Widow, died 29/9/79.
- Holland, Fred, late of 100 Dwyer Street, Boulder, Retired Miner, died 13/11/79.
- Hollow, Stanley Henry, late of 18B Wansborough Road, Albany, Retired Hospital Orderly, died 29/10/79.
- Humberstone, Alan William, late of 163 Brisbane Street, Perth, T.P.I. Pensioner, died 30/10/79.
- Irvine, John Francis, late of 14 Ord Street, Fremantle, Retired Clerk, died 19/11/79.
- Jackson, Hannah Mary, late of 83 Wittenoom Street, Collie, Widow, died 8/11/79.
- Jones, Clement Lancelot, late of 23 Appleton Avenue, Hillview, New South Wales, Iron Worker, died 7/6/74.
- King, Frederick, late of Elimatta Lodge, Alexander Drive, Mt. Lawley, Retired Welder, died 10/11/79.
- Kipplin, Henry Morton, late of 15 Victoria Road, Parkerville, Retired Insurance Consultant, died 23/11/79.
- Lamb, William Edward, late of 20 Gardner Street, East Perth, Retired Taxi Driver, died 18/11/79.
- Langenbach, Heinrich Albert (also known as Langenbach, Harry Albert), late of 27 Anzac Terrace, Bassendean, Retired Hardware Proprietor, died 24/7/79.
- Major, Isabella Roy, late of 28 Fourth Avenue, Mt. Lawley, Widow, died 24/11/79.
- Marshall, Graham John, late of Riverview Residence, Collie, Retired Coal Miner, died 7/10/79.
- Meyer, Garnet George, late of Flat 6, 114 Terrace Drive, Perth, Caretaker, died 20/11/79.
- Owen, Charles Lawrence, late of 2 Brooking Road, Mahogany Creek, Dentist, died 27/9/79.

- Patullo, Joseph John, late of 55 Trink Street, Cloverdale, Printer, died 26/9/79.
- Pike, Albert Rogers, late of 68 Ogden Street, Collie, Retired Timber Cutter, died 18/8/79.
- Rawson, Alfred Charles, late of 2 Norbert Street, East Perth, Pensioner, died 30/8/79.
- Rice, Albert Walter John, late of 65 Star Street, Carlisle, Retired Civil Servant, died 4/11/79.
- Richards, Neil, late of 27 Kweda Way, Nollamara, Clerk, died 14/11/79.
- Sharp, Alexander Frederick, late of 26 Hillview Terrace, Bentley, Retired Orderly, died 23/11/79.
- Taylor, Percy Charles, late of 99 Great Eastern Highway, South Guildford, Retired Quarry Manager, died 20/11/79.
- Turner, Sarah Amy, late of Unit 217, 31 Williams Road, Nedlands, Widow, died 1/11/79.
- Walker, Agnes Sharp Brown, late of 201 Gildercliffe Street, Scarborough, Widow, died 10/11/79.
- Wells, Sidney Allen, late of River Road, South Yunderup, Retired Council Employee, died 15/11/79.
- Wilson, Robert Mervyn, late of 12 George Street, Carnarvon, Retired Electrician, died 18/10/79.

P. W. MCGINNITY,
Public Trustee,
565 Hay Street, Perth.

PUBLIC TRUSTEE ACT, 1941-1978.

NOTICE is hereby given that pursuant to section 14 of the Public Trustee Act, 1941-1978 the Public Trustee has elected to administer the estates of the undermentioned deceased persons.

Dated at Perth the 3rd day of December, 1979.

P. W. MCGINNITY,
Public Trustee,
565 Hay Street, Perth.

Name of Deceased; Occupation; Address; Date of Death; Date Election filed.

- Wholagan, Herbert Charles Edwin; Invalid Pensioner; North Perth; 14/10/79; 26/11/79.
- Witt, Lenard James; Retired Prospector; Coolgardie; 4/8/79; 26/11/79.
- Simpson, Ellen Hanna Mary; Married Woman; Morley; 12/9/79; 26/11/79.
- Rowe, Grace; Widow; Boulder; 12-13/8/79; 26/11/79.
- Peacock, Irene May; Married Woman; North Perth; 14/8/79; 26/11/79.
- Ker, Lilli; Widow; Wembley; 7/10/79; 26/11/79.
- Leggett, Frederick George; Retired Accessor; Tuart Hill; 13/9/79; 26/11/79.
- Hudson, Albert George; Retired Railway Employee; Maylands; 16/10/79; 26/11/79.
- Dunner, Lillian Elizabeth; Married Woman; East Victoria Park 23/8/79; 26/11/79.
- Davey, Ellen Rowntree; Widow; East Fremantle; 26/10/79; 26/11/79.
- Crow, John Thomas; Fitter and Turner; Safety Bay; 17/9/79; 26/11/79.
- Hollamby, Jack; Retired Labourer; Carlisle; 9/10/79; 26/11/79.
- Marsh, Doris Mary Gwendolin; Widow; Perth; 13/9/79; 26/11/79.
- Nealon, Joseph Patrick; Gardener; Derby; 14/2/79; 26/11/79.
- Wyatt, Ellen Jane; Divorcee; Merredin; 4/1/79; 26/11/79.
- Charleson, Henry George; Retired Building Supervisor; Furnissdale; 30/9/79; 26/11/79.
- Doust, James Alfred; Invalid Pensioner; Northam; 20/9/79; 26/11/79.
- Datson, Kenneth Charles; Car Salesman; Willagee; 27/8/79; 26/11/79.

**POST SECONDARY EDUCATION
IN
WESTERN AUSTRALIA
REPORT 1976**

Chairman—Professor P. H. Partridge

Prices—

Counter Sales—\$3.00

Mailed—

Mailed Local (W.A.)—\$3.70

Mailed Interstate—\$3.80

— NOTICE —

**COMMITTEE OF INQUIRY
INTO
RATES AND TAXES
ATTACHED TO LAND VALUATION,
REPORT 1975**

(Mr. Gerald Keall, Chairman)

Prices—

Counter Sales—\$2.30

Mailed Local—\$3.25

Mailed Country—\$3.90

Mailed Interstate—\$4.90

**REPORT OF THE ROYAL
COMMISSION "FREMANTLE
PRISON" 1973.**

(Commissioner, His Honour Robert E. Jones.)

Prices—

Counter Sales—\$1.50

Mailed Local—\$2.40

Mailed Country—\$3.10

Mailed Eastern States—\$4.10

**THE PARLIAMENT OF WESTERN
AUSTRALIA**

DIGEST 1977—No. 5

(Compiled in the Offices of the Clerk of the
Legislative Assembly)

Price—

Counter Sales—\$0.40

Mailed Australia wide—\$0.75

**27th PARLIAMENT,
FOURTH SESSION, 1973**

**Report of the Select Committee of the
Legislative Council appointed to Re-
port on the Workers' Compensation
Act Amendment Bill.**

(Presented by the Hon. G. C. MacKinnon
28th November, 1973)

Prices—

Counter Sales—0.30

Mailed (Within Australia) 0.70

NOTICE

COMPANIES (CO-OPERATIVE) ACT

No. 36 of 1943-1976.

— NOW AVAILABLE —

Prices—

Counter Sales—\$7.00

Mailed Local—\$7.90

Mailed Country—\$8.60

Mailed Interstate—\$9.60

**REPORT ON LAMB MARKETING
IN WESTERN AUSTRALIA**

by Consumer Protection Bureau,
5th July, 1974.

Prices—

Counter Sales—\$1.40

Mailed Local—\$2.30

Mailed Country—\$3.00

Mailed Interstate—\$4.00

REPORT OF

**THE SPECIAL COMMITTEE ON
THE PROPOSAL FOR A WEST-
ERN AUSTRALIAN HERITAGE
COMMISSION — 1975.**

(Chairman—Mr. R. H. Doig)

PRICES—

Counter Sales—\$1.50

Mailed W.A.—\$3.70

Mailed Interstate—\$3.80

CURRENT RELEASES

ELECTORAL ACT ENQUIRY
REPORT OF HIS HONOUR A. E. KAY
TO THE
HONOURABLE D. H. O'NEIL, M.L.A.
CHIEF SECRETARY
 Counter Sales—\$2.00
 Mailed W.A.—\$2.70
 Mailed Interstate—\$2.80

DIGEST OF
WESTERN AUSTRALIAN
INDUSTRIAL GAZETTES
 Volumes 1 to 10—1921-1930

Prices—
 Counter Sales—\$5.00
 Mailed Local—\$5.70
 Mailed Interstate—\$5.80

REPORT OF THE ROYAL
COMMISSION INTO
"ABORIGINAL AFFAIRS" 1974

(Commissioner Hon. Judge Lyn C. Furnell, Q.C.)

Prices—
 Counter Sales—\$5.00
 Mailed Local—\$5.95
 Mailed Country—\$6.70
 Mailed Interstate—\$8.10

— NOTICE —
COMMISSION OF THE PEACE FOR
W.A.—JUNE 1978

Prices—
 Counter Sales—\$0.80.
 Mailed (plus)—\$0.45.
 (Within Australia).

— NOW AVAILABLE —
DIGEST OF
WESTERN AUSTRALIAN
ARBITRATION REPORTS
 Volumes 1 to 14—1901-1920

Prices—
 Counter Sales—\$5.00
 Mailed (Local)—\$5.70
 Mailed (Interstate)—\$5.80

METROPOLITAN MUNICIPAL
DISTRICT BOUNDARIES, 1974.
 (His Honour Judge Laurence Frederick John Johnston, Commissioner.)

Price—
 Counter Sales—\$2.50
 Mailed Local—\$3.40
 Mailed Country—\$4.10
 Mailed Interstate—\$5.10

REPORT OF THE
ROYAL COMMISSION INTO
AIRLINE SERVICES IN W.A. 1975
 (Commissioner Hon. Sir Reginald R. Sholl)

Prices—
 Counter Sales—\$5.00
 Mailed Local—\$5.90
 Mailed Country—\$6.60
 Mailed Interstate—\$7.60

REPORT OF LAVERTON
ROYAL COMMISSION 1975-76
 Chairman Gresley D. Clarkson.

Prices—
 Counter Sales—\$2.00
 Mailed Local—\$2.90
 Mailed Country—\$3.60
 Mailed Interstate—\$4.60

ROYAL COMMISSION REPORT INTO
COMPANIES ACT No. 82, 1961-1975
 (Fifth Reprint Approved 18/3/76)
 Includes Amendment Act No. 100 of 1975.

— NOW AVAILABLE —
 Counter Sales—\$7.00
 Mailed Local—\$7.95
 Mailed Country—\$8.70
 Mailed Interstate—\$10.10

Report of an Analytical Study of the
 proposed Corridor Plan for Perth and
 possible alternate approach to a
 regional plan for the Metropolitan area,
 4th August 1971, to 31st Jan., 1972
 by Paul Ritter

Price—
 Counter Sales \$5.00
 Mailed W.A. (plus) \$0.70
 Mailed Interstate (plus) \$0.80

THE PARLIAMENT OF W.A. DIGEST 1976 (No. 4)

(Compiled in the Offices of the Clerk of the
Legislative Assembly.)

(Synopsis of Legislation)

Price—\$0.60

Mailed—\$1.05

PRICE OF SUBSCRIPTIONS FOR—

Government Gazette—

Annual Subscription—\$50.00

Counter Sales, Single Copies—\$0.50

Hansard (Parliamentary Debates)—

Annual Subscription—\$25.00

Counter Sales, Single Copies—\$1.00

Western Australian Industrial Gazette—

Annual Subscription—\$25.00

Counter Sales, Single Copies—\$1.00

REPORT OF THE JUDICIAL ENQUIRY INTO THE WORKERS' COMPENSATION ACT OF WESTERN AUSTRALIA

SEPTEMBER 1978-JANUARY 1979

CHAIRMAN B. J. DUNN

Counter Sales—\$2.00

Mailed W.A.—\$2.70

Mailed Interstate—\$2.80

RELIGIOUS EDUCATION IN THE GOVERNMENT SCHOOLS OF WESTERN AUSTRALIA JULY 1977

Chairman Mr W. E. Nott, S.M.

Price—

Counter Sales—\$1.90

Mailed W.A.—\$2.60

Mailed Interstate—\$2.70

SPECIAL NOTICE.

Concerning "Government Gazette" notices for publication lodged at the Government Printer's Wembley Office—notice must be lodged with "Parliamentary Papers" Salvado Road, Wembley prior to 3.00 p.m. on the Wednesday before publication.

WILLIAM C. BROWN, J.P.
Government Printer.

REPORT OF THE ROYAL COMMISSION INTO GAMBLING, 1974

(Commissioner Mr. P. R. Adams, Q.C.)

Prices—

Counter Sales—\$3.00

Mailed W.A.—\$3.70

Mailed Interstate—\$3.80

REPORT ON COMMITTEE OF INQUIRY INTO RESIDENTIAL CHILD CARE, SEPTEMBER, 1976

CHAIRMAN—BERYL GRANT

Prices—

Counter Sales—\$2.50.

Mailed Local—\$3.40

Mailed Country—\$4.10

Mailed Interstate—\$5.10

REPORT, PLAN AND ATLAS FOR THE METROPOLITAN REGION, PERTH AND FREMANTLE, 1955

(Stephenson-Hepburn)

Prices—

Counter Sales—\$10.50

Mailed Local—\$11.50

Mailed Country—\$12.30

Mailed Interstate—\$14.10

THE NATURAL FEATURES OF ROTTNEST ISLAND

Collated By G. R. W. Meadly M.Sc.

Prices—

Counter Sales—\$1.80

Mailed Australia Wide—\$2.25

STAMP ACT No. 10 of 1922-1979.

(Seventh Reprint Approved 20/2/76.)

With Loose Amendment No. 37 of 1979—\$1.50.

Now Priced at:

Counter Sales—\$3.60.

Mailed Local—\$4.30.

Mailed Interstate—\$4.40.

N O T I C E**TRADING HOURS****WEMBLEY—HEAD OFFICE****GOVERNMENT PRINTER'S
PUBLICATIONS SALES OFFICE**

(Parliamentary Papers)

SALVADO ROAD, WEMBLEY

Phone 381 3111 Extension 374 and 376

8.00 a.m. to 4.30 p.m.

(Continually Mon. to Fri.)

PERTH OFFICE**GOVERNMENT PUBLICATIONS CENTRE**

(Parliamentary Papers)

Ground Floor Superannuation Bldg.

32 St. George's Terrace, Perth 6000

Telephone 325 0231 Ext. 375

8.15 a.m. to 4.25 p.m.

(Continually Mon. to Fri.)

NOTICE TO SUBSCRIBERS.**"GOVERNMENT GAZETTE".****CHRISTMAS AND NEW YEAR PUBLICATIONS.**

AS the "Government Gazette" for Friday, 21st December, 1979, will be published at 12 noon, the closing time for acceptance of notices for publication will be 12 noon on Wednesday, 19th December, 1979.

Closing time for acceptance of notices to be published in the "Government Gazette" on Friday, 28th December, 1979, will be 10.00 a.m. on Friday, 21st December, 1979.

NEW YEAR PUBLICATION.

Closing time for acceptance of notices to be published in the "Government Gazette" on Friday, 4th January, 1980, will be 3.00 p.m. on Wednesday, 2nd January, 1980.

WILLIAM C. BROWN,
Government Printer.

CONTENTS.

	Page
Agriculture and Related Resources Act	3851
Agriculture, Department of	3771, 3851
Anatomy Act	3791
Bush Fires Act	3819-21
Chief Secretary's Department	3769, 3789-90
Companies Act	3858-9
Consumer Affairs	3851
Country Towns Sewerage Act	3829
Crown Law Department	3788
Deceased Persons' Estates	3859-60
Electoral	3788-9
Family Court Act	3770
Fire Brigades Act	3772, 3789-90
Fisheries	3809
Greyhound Racing Control	3790
Health Department	3772-4, 3790-806
Municipal Health By-laws	3791-8
Hospitals Act	3806
Indecent Publications Act	3789
Justices Act	3770
Lands Department	3770-1, 3774-6, 3811-19
Local Government Department	3778-9, 3835-50
Municipal By-laws	3844-50
Main Roads	3831-4
Metropolitan Region Planning	3825-7
Mines Department	3856-7
Municipalities	3835
National Parks Authority Act	3810
Navigable Waters Regulations	3830
Notices of Intention to Resume Land	3831-4
Orders in Council	3771-9
Poisons Act	3772-4, 3799-805
Proclamations	3769-71
Public Trustee	3860
Public Works Department	3771, 3776-8, 3827-30
Registrar General	3856
Road Traffic Act	3770, 3806-8
Sale of Land	3829
Stamp Act	3780-7
State Taxation	3779-87
Stipendiary Magistrates Act	3788
Stock (Brands and Movement) Act	3851
Tender Board	3852-5
Tenders for Government Printing	3855
Totalisator Board	3790
Town Planning	3821-5
Treasury	3769
Trustees Act	3859-60
Valuation of Land	3779
Western Australian Marine Act	3830

NOTICE.

Subscriptions are required to commence and terminate with a quarter.

The *Government Gazette* is published on Friday in each week, unless interfered with by public holidays or other unforeseen circumstances.

SUBSCRIPTIONS:—The subscriptions to the *Government Gazette* are as follows:—Annual subscriptions, \$50; nine months \$40; six months, \$26; three months, \$14; single copies (current year), \$0.50; single copies (previous years, up to 10 years), \$0.80; over 10 years, \$1.