

Government Gazette

OF

WESTERN AUSTRALIA

(Published by Authority at 3.30 p.m.)

No. 50]

PERTH: FRIDAY, 18th JULY

[1980

SPECIAL NOTICE

**FROM 1st JULY, 1980, TREASURY APPROVED
INCREASE IN CHARGES.**

GOVERNMENT GAZETTE ADVERTISING CHARGES

**Deceased Estate Notices, per Estate—
\$5.00**

**Real Estate and Business Agents and
Brokers Licences, etc.,
Per Notice—\$10.00**

**All Other Notices
per Column Centimetre—\$1.00
\$5.00—Minimum Charge**

SUBSCRIPTION CHARGES

GOVERNMENT GAZETTE

Counter Sales, per copy—\$0.60

**Annual Subscription (Excluding
Extraordinary Copies) Including
Postage (Surface Mail)—\$67.00
per annum**

INDUSTRIAL GAZETTE

Counter Sales—per copy—\$1.70

**Annual Subscription, Including Postage
(Surface Mail)—\$35.00 per annum**

HANSARD

Counter Sales, per copy—\$1.50

**Annual Subscription, Including Postage
(Surface Mail)—\$40.00**

Liquor Act Amendment Act (No. 2), 1979.

PROCLAMATION

WESTERN AUSTRALIA, } By His Excellency the Honourable Sir Francis
To Wit: } Theodore Page Burt, Knight Commander of the
FRANCIS BURT, } Most Distinguished Order of Saint Michael and
Lieutenant Governor } Saint George, Lieutenant Governor and Admin-
and Administrator. } istrator in and over the State of Western
[L.S.] } Australia and its Dependencies in the Common-
wealth of Australia.

WHEREAS it is enacted by section 2 of the Liquor Act Amendment Act (No. 2), 1979, that the provisions of that Act shall come into operation on such day or days as is or are, respectively, fixed by proclamation: Now therefore, I, the Lieutenant Governor and Administrator acting with the advice and consent of the Executive Council, do hereby fix the 1st August, 1980 as the day on which the provisions of the Liquor Act Amendment Act (No. 2), 1979, shall come into operation.

Given under my hand and the Public Seal of the said State, at Perth this 9th day of July, nineteen hundred and eighty.

By His Excellency's Command,

W. R. B. HASSELL,
Chief Secretary.

GOD SAVE THE QUEEN ! ! !

Money Lenders Act, 1912-1974.

PROCLAMATION

WESTERN AUSTRALIA, } By His Excellency the Honourable Sir Francis
To Wit: } Theodore Page Burt, Knight Commander of the
FRANCIS BURT, } Most Distinguished Order of Saint Michael and
Lieutenant Governor } Saint George, Lieutenant Governor and Admin-
and Administrator. } istrator in and over the State of Western
[L.S.] } Australia and its Dependencies in the Common-
wealth of Australia.

PURSUANT to the provisions of paragraph (f) of section 3 of the Money Lenders Act, 1912-1974, I, the Lieutenant Governor and Administrator, acting with the advice and consent of the Executive Council, do hereby exempt Discount Factors Pty.

Ltd., a body corporate, of 176 Queen Street, Melbourne, Victoria from registration under that Act for a period of two years with effect on and from the 1st September, 1980.

Given under my hand and the Public Seal of the said State, at Perth, this 9th day of July, Nineteen hundred and eighty.

By His Excellency's Command,

IAN MEDCALF,
Attorney General.

GOD SAVE THE QUEEN ! ! !

Money Lenders Act, 1912-1974.

PROCLAMATION

WESTERN AUSTRALIA, } By His Excellency the Honourable Sir Francis
To Wit: } Theodore Page Burt, Knight Commander of the
FRANCIS BURT, } Most Distinguished Order of Saint Michael and
Lieutenant Governor } Saint George, Lieutenant Governor and Admin-
and Administrator. } istrator in and over the State of Western
[L.S.] } Australia and its Dependencies in the Common-
wealth of Australia.

PURSUANT to the provisions of paragraph (f) of section 3 of the Money Lenders Act, 1912-1974, I, the Lieutenant Governor and Administrator, acting with the advice and consent of the Executive Council do hereby exempt Partnership Pacific Limited, a body corporate whose registered office in Western Australia is situated at 191 Saint George's Terrace, Perth, from registration under that Act for a period up to and including the 5th June, 1982.

Given under my hand and the Public Seal of the said State, at Perth this 9th day of July, Nineteen hundred and eighty.

By His Excellency's Command,

IAN MEDCALF,
Attorney General.

GOD SAVE THE QUEEN ! ! !

Money Lenders Act, 1912-1979.

PROCLAMATION

WESTERN AUSTRALIA, } By His Excellency the Honourable Sir Francis
To Wit: } Theodore Page Burt, Knight Commander of the
FRANCIS BURT, } Most Distinguished Order of Saint Michael and
Lieutenant Governor } Saint George, Lieutenant Governor and Admin-
and Administrator. } istrator in and over the State of Western
[L.S.] } Australia and its Dependencies in the Common-
wealth of Australia.

PURSUANT to paragraph (f) of section 3 of the Money Lenders Act, 1912-1979, I, the Lieutenant Governor and Administrator, acting with the advice and consent of the Executive Council, do hereby exempt Martin Corporation Group Limited, a body corporate, of 41 Saint George's Terrace, Perth, from registration under the Money Lenders Act, 1912-1979, for a period of two years commencing on and from the 25th day of August, 1980.

Given under my hand and the Public Seal of the said State at Perth this 9th day of July, Nineteen hundred and eighty.

By His Excellency's Command,

IAN MEDCALF,
Attorney General.

GOD SAVE THE QUEEN ! ! !

Money Lenders Act, 1912-1979.

PROCLAMATION

WESTERN AUSTRALIA, } By His Excellency the Honourable Sir Francis
To Wit: } Theodore Page Burt, Knight Commander of the
FRANCIS BURT, } Most Distinguished Order of Saint Michael and
Lieutenant Governor } Saint George, Lieutenant Governor and Admin-
and Administrator. } istrator in and over the State of Western
[L.S.] } Australia and its Dependencies in the Common-
wealth of Australia.

PURSUANT to paragraph (f) of section 3 of the Money Lenders Act, 1912-1979, I, the Lieutenant Governor and Administrator, acting with the advice and consent of the Executive Council, do hereby exempt Martin Corporation Limited, a body

corporate, of 41 Saint George's Terrace, Perth, from registration under the Money Lenders Act, 1912-1979, for a period of two years commencing on and from the 25th day of August, 1980.

Given under my hand and the Public Seal of the said State at Perth this 9th day of July, Nineteen hundred and eighty.

By His Excellency's Command,

IAN MEDCALF,
Attorney General.

GOD SAVE THE QUEEN ! ! !

Transfer of Land Act, 1893.

PROCLAMATION

WESTERN AUSTRALIA, } By His Excellency the Honourable Sir Francis
To Wit: } Theodore Page Burt, Knight Commander of the
FRANCIS BURT, } Most Distinguished Order of Saint Michael and
Lieutenant Governor } Saint George, Lieutenant Governor and Admin-
and Administrator. } istrator in and over the State of Western
[L.S.] } Australia and its Dependencies in the Common-
wealth of Australia.

File No. 5735/50, V9.

WHEREAS by the Transfer of Land Act, 1893, the Governor is empowered by Proclamation in the *Government Gazette* to vest in Her Majesty as of Her former estate all or any lands, whereof Her Majesty may become the registered proprietor; and whereas Her Majesty is now the registered proprietor of the lands described in the Schedules hereto: Now therefore, I, the Lieutenant Governor and Administrator with the advice and consent of the Executive Council, do by this my Proclamation vest in Her Majesty, Her Heirs and Successors, the land described in the Schedules hereto as of Her former estate.

Given under my hand the Public Seal of the said State, at Perth, this 9th day of July, 1980.

By His Excellency's Command,

D. J. WORDSWORTH,
Minister for Lands.

GOD SAVE THE QUEEN ! ! !

Schedule 1.

- File No.; Description of Land; Certificate of Title Volume; Folio.
- 414/78—Portion of each of Williams Locations 5281, 5360, 5361 and 5362 and being Lot 1 the subject of Diagram 57183; 1547; 580.
- 1205/79—Portion of Perthshire Location 106 being Lot 3 the subject of Diagram 57836; 1554; 693.
- 2293/69—Portion of Avon Location 13009; 1536; 957.
- 2408/78—Portion of Plantagenet Location 839 and being part of Lot 8 on Diagram 22684; 1559; 695.
- 1806/980—Pinjarra Town Lots 1, 2, 3, 12, 13 and 14; 1520; 559.
- 1437/980—Portion of Sussex Location 1 being Lot 113 on Plan 12733; 1531; 878.
- 1704/79—Portion of Margaret River Lot 31 and being Lots 7 and 8 on Diagram 11828; 1241; 151.
- 3482/63, V2—King Locations 229 and 236; 83; 36A.
- 1622/77—Portion of Victoria Location 5416; 1560; 599.
- 3975/77—Portion of Leeman Lot 298; 1551; 273.
- 1864/76—Portion of each of Plantagenet Locations 42 and 43 being Lot 2 on Diagram 52901; 1476; 098.
- 1453/980—Portion of Swan Location 1370 being Lot 1014 the subject of Diagram 45939; 1372; 447.
- 2697/78—Portion of Swan Location 61 and being Lots 304 to 311 inclusive on Plan 1751; 554; 8.

2697/78—Portions of Swan Location 61 the subject of Diagrams 12505 and 12598; 1093; 941.

4040/77—Portion of Leschenault Location 26 and being part of Lot 1 on Plan 3849; 1551; 312.

Schedule 2.

File No.; Description of Land.

1368/79—Portion of Canning Location 18 being Lot 114 on Plan 12826 and being part of the land comprised in Certificate of Title Volume 392, Folio 117A.

1259/980—Portion of Swan Location 92 being Lot 200 on Plan 9166 and being the balance of the land in Certificate of Title Volume 178, Folio 70A.

2708/77—Portion of Serpentine Agricultural Area Lot 82 being Lot 44 on Plan 12110 and being part of the land comprised in Certificate of Title Volume 1486, Folio 816.

2672/73—Portion of Plantagenet Location 50 and being Lot 61 on Diagram 57844 being the balance of the land in Certificate of Title Volume 1329, Folio 57.

AT a meeting of the Executive Council held in the Executive Council Chamber at Perth, this 9th day of July, 1980, the following Orders in Council were authorised to be issued:—

Poisons Act, 1964-1970.

ORDER IN COUNCIL

P.H.D. 398/74/11; Ex. Co. 1908.

WHEREAS by section 21 of the Poisons Act, 1964-1970, it is provided that the Governor may from time to time, by Order in Council, amend any of the Schedules referred to in section 20 of that Act by—

- (i) the addition thereto or the deletion therefrom of any substance;
- (ii) the deletion and substitution of all of the items in any Schedule;
- (iii) the transference of any substance from any Schedule to any other Schedule; or
- (iv) the alteration of any item in any Schedule;

And whereas by Order in Council published in the *Government Gazette* on the 14th June, 1979, the Governor deleted all the items set out in each of the Schedules referred to in section 20 of that Act and substituted the items set out in the Appendix to that Order in Council and further amended those Schedules by Orders in Council published in the *Government Gazette* on the 19th October and the 7th December, 1979; and whereas it is deemed expedient to further amend the Schedules so referred to, in the manner hereinafter set forth: Now, therefore, the Lieutenant Governor and Administrator, acting by and with the advice of the Executive Council, do hereby amend the Schedules referred to in section 20 of the Poisons Act, 1964-1970, in the manner set out in the Appendix to this Order in Council.

R. D. DAVIES,
Clerk of the Council.

APPENDIX.

Second Schedule.

The Second Schedule to the Poisons Act, 1964-1970 as substituted and subsequently amended is further amended—

- (a) by adding after the item beginning with the words "ANAESTHETICS LOCAL" the items—

ANTICHOLINERGIC SUBSTANCES for external use.

ANTI-HISTAMINES, all tertiary nitrogenous organic bases which possess pharmacological properties characteristic of antihistamine compounds (except

methapyrilene, meclozine, cyclizine and chlorcyclizine), in nasal drops, nasal sprays, eyedrops and liquid cough preparations. ;

- (b) by adding after the item beginning with the word "ANTIMONY" the item "APO-MORPHINE";

- (c) by adding after the item beginning with the word "BELLADONNA" the item—

BROMHEXINE (N-cyclohexyl-N-methyl - (2-amino-3,5-dibromobenzyl)-ammonium chloride). ;

- (d) by adding after the item beginning with the word "BRUCINE" the item—

BUFEXAMAC in substances containing 5 per cent or less of bufexamac for external human therapeutic use. ;

- (e) by adding after the item beginning with the word "CHLOROFORM" the items—

CINNAMEDRINE.

CLEMASTINE in oral dosage units of 1mg or less in packs of 50 doses or less. ;

- (f) by adding after the item beginning with the word "CONIINE" the item—

DEXTROMETHORPHAN in substances containing 1 per cent or less of dextromethorphan when compounded with one or more other medicaments in such a way that the dextromethorphan contained therein cannot readily be extracted. ;

- (g) by adding after the item beginning with the word "DIAMINES" the items—

DICOPHANE (DDT) in substances for human therapeutic use;

DICYCLOMINE in substances for internal use containing 0.1 per cent or less of dicyclomine. ;

- (h) by deleting the item beginning with the word "DIHYDROCODEINE";

- (i) by adding after the item beginning with the word "DIMETHISOQUIN" the items—

DIPHEMANIL METHYLSULPHATE in substances for topical use.

EPHEDRINE AND PSEUDOEPHEDRINE in substances containing more than a total 0.5 per cent of ephedrine and pseudoephedrine except in substances for external use containing 1 per cent or less of ephedrine and pseudoephedrine.

ERYTHRITYL TETRANITRATE and other nitric esters of polyhydric alcohols.

ETAFEDRINE. ;

- (j) by adding after the item beginning with the word "FLUORIDES" the item "GLYCERYL TRINITRATE";

- (k) by adding after the item beginning with the word "GUAIPHENESIN" the item—

HEXACHLOROPHANE in preparations for skin cleansing purposes containing 3 per cent or less of hexachlorophane, except—

(a) in preparations for use on infants;

(b) in preparations for the treatment of animals; and

(c) in preparations containing 0.1 per cent or less of hexachlorophane as a preservative. ;

- (l) by adding after the item beginning with the words "HYDROCYANIC ACID AND CYANIDES" the item—

8-HYDROXYQUINOLINE and its derivatives for therapeutic use except when included in the Fourth or Sixth Schedules and except non-halogenated derivatives for external use containing 1 per cent or less of non-halogenated derivatives. ;

- (m) by adding after the item beginning with the word "ISOPROPAMIDE" the item "ISOSORBIDE DINITRATE";
- (n) by adding after the item beginning with the word "LOBELIA" the item—
MALDISON in preparations for external human therapeutic use containing 2 per cent or less of maldison. ;
- (o) by adding after the item beginning with the word "MERCURY" the items—
METHOXAMINE in substances containing more than 0.5 per cent of methoxamine, except preparations for external use containing 1 per cent or less of methoxamine.
METHOXYPHENAMINE.
N-METHYLEPHEDRINE.
NAPHAZOLINE. ;
- (p) by adding after the item beginning with the word "NICODICODINE" the item—
NORADRENALINE, in substances containing 1 per cent or less of noradrenaline except substances containing 0.01 per cent or less of noradrenaline. ;
- (q) by adding after the item beginning with the word "NORCODEINE" the items—
OXETHAZAINE.
OXOLAMINE.
OXYMETAZOLINE.
PAPAVERINE. ;
- (r) by adding after the item beginning with the word "PARACETAMOL" the items—
PHEDRAZINE.
PHENAMAZOLINE.
PHENAZONE for topical use, and substances containing 150 mg or less of phenazone prepared and labelled for the treatment of migraine and nauseating headaches. ;
- (s) by adding after the item beginning with the word "PHENOL" the item—
PHENYLEPHRINE in substances containing more than 0.5 per cent of phenylephrine, except substances for external use containing 1 per cent or less of phenylephrine. ;
- (t) by adding after the item beginning with the word "PHOLCODINE" the item "POLYMETHYLENE BISTRIMETHYL AMMONIUM COMPOUNDS";
- (u) by adding after the item beginning with the word "PROCYCLIDINE" the items—
PROPANTHELINE in substances for topical use.
PROPYLHEXEDRINE in appliances for inhalation in which the substance is absorbed upon an inert solid material.
PROPYLPHENAZONE.
PYRANTEL for human therapeutic use.
RINIDOL. ;
- (v) by adding after the item "SILVER NITRATE" the item—
SODIUM NITRITE for therapeutic use. ;
- (w) by adding after the item beginning with the word "STRAMONIUM" the items—
TETRAHYDROZOLINE.
TRAMAZOLINE.
TRICLOFOS in preparations containing 5 per cent or less of triclofos.
TRIMIZOLINE.
TYMAZOLINE. ; and
- (x) by adding after the item "VIPRYNIUM" the item "XYLOMETAZOLINE."

Third Schedule.

The Third Schedule to the Poisons Act, 1964-1970 as substituted and subsequently amended is further amended—

- (a) by deleting the item beginning with the words "ANTICHOLINERGIC SUBSTANCES";
- (b) by deleting the item beginning with the word "ANTIHIISTAMINES" and substituting the following item—
ANTIHIISTAMINES, all tertiary nitrogenous organic bases which possess pharmacological properties characteristic of antihistamine compounds (except methapyrilene, meclozine, cyclizine and chlorcyclizine), in preparations labelled and packed for the treatment of motion sickness in packs of 10 doses or less. ;
- (c) by deleting the item "APOMORPHINE," and the item beginning with the word "BROMHEXINE" and substituting the following item—
BENZOYL PEROXIDE containing 10 per cent or less of benzoyl peroxide for external human therapeutic use. ;
- (d) by deleting the items beginning with the words "BUCLIZINE" and "BUFEXAMAC";
- (e) by deleting the item beginning with the word "CHLORBUTOL";
- (f) by deleting the item "CINNAMEDRINE," and the item beginning with the word "CLEMASTINE";
- (g) by deleting the item beginning with the word "DEXTROMETHORPHAN";
- (h) by deleting the item beginning with the words "DICOPHANE (DDT)";
- (i) by adding after the item beginning with the word "DICYCLOMINE" the item—
DIHYDROCODEINE when compounded with one or more therapeutically active medicaments in substances containing 1 per cent or less of dihydrocodeine. ;
- (j) by deleting the items beginning with the words "DIPHEMANIL METHYLSULPHATE", "EPHEDRINE AND PSEUDOEPHEDRINE", and "ERYTHRITYL TETRANITRATE", and the item "ETA-FEDRINE" and substituting the following item—
FENOTEROL in metered aerosols delivering 200 micrograms or less of fenoterol per metered dose. ;
- (k) by deleting the item "GLYCERYL TRINITRATE," and the items beginning with the words "HEXACHLOROPHANE" and "8-HYDROXYQUINOLINE" and substituting the following item—
IDOXURIDINE for cutaneous use. ;
- (l) by deleting the item "ISOSORBIDE DINITRATE," and the item beginning with the word "MALDISON" and substituting the item—
MEFENAMIC ACID in packs of 30 capsules or less when labelled for treatment of spasmodic dysmenorrhea. ;
- (m) by deleting the item "MEPENZOLATE," and the item beginning with the word "METHOXAMINE";
- (n) by deleting the items "METHOXYPHENAMINE," and "N-METHYLEPHEDRINE.";
- (o) by deleting the items "OXETHAZAINE.", "OXOLAMINE.", "OXYMETAZOLINE.", "PAPAVERINE.", "PHEDRAZINE." and "PHENAMAZOLINE." and the items beginning with the words "PHENAZONE" and "PHENYLEPHRINE";
- (p) by deleting the item "POLYMETHYLENE BISTRIMETHYL AMMONIUM COMPOUNDS.";

- (q) by deleting the items beginning with the words "PROPANTHELINE" and "PROPYLHEXEDRINE";
- (r) by deleting the item "PROPYLPHENAZONE" and the item beginning with the word "PYRANTEL";
- (s) by deleting the item "RINIDOL" and substituting the item—
SALBUTAMOL metered aerosols delivering 100 micrograms or less of salbutamol per metered dose. ;
- (t) by deleting the item beginning with the words "SODIUM NITRITE";
- (u) by deleting the item "TRAMAZOLINE" and the item beginning with the word "TRICLOFOS"; and
- (v) by deleting the items "TRIMIZOLINE," "TYMAZOLINE" and "XYLOMETAZOLINE."

Fourth Schedule.

The Fourth Schedule to the Poisons Act, 1964-1970, as substituted and subsequently amended is further amended—

- (a) by adding after the item beginning with the word "AMITRIPTYLINE" the item "AMODIAQUINE";
- (b) by deleting the item beginning with the words "ANTIMALARIAL SUBSTANCES" and substituting the following item—
ANTIMALARIAL SUBSTANCES, except Quinine, not elsewhere specified in the Schedules. ;
- (c) by deleting the item beginning with the word "BENZOCAINE" and the item "BENZILONIUM" and substituting the following items—
BENZILONIUM.
BENZOCAINE, except when included in the Second Schedule.
BENZOYL PEROXIDE in preparations for external human therapeutic use except when included in the Third Schedule. ;
- (d) by deleting the item beginning with the word "BUFEXAMAC" and substituting the item—
BUFEXAMAC, except when included in the Second Schedule. ;
- (e) by adding after the item "CALCITONIN" the item "CALCITRIOL";
- (f) by adding after the item "CARINDACILLIN" the item "CEFOXITIN";
- (g) by adding after the item "CEPHALOTHIN" the item "CEPHAMANDOLE";
- (gg) by deleting the item beginning with the word "CHLORBUTOL" and substituting the item—
CHLORBUTOL for human oral use. ;
- (h) by adding after the item beginning with the word "CHLOROPYRILENE" the item "CHLOROQUINE";
- (i) by adding after the item beginning with the word "DIFENOXIN" the item "DIFLUNISAL";
- (j) by adding after the item "DITOPHAL" the item "DOBUTAMINE";
- (k) by adding after the item "DOXEPIN" the item "DOXORUBICIN";
- (l) by substituting for the item "FENOTEROL HYDROBROMIDE" the item—
FENOTEROL except when included in the Third Schedule. ;
- (m) by adding after the item "GUANETHIDINE" the item "HALCINONIDE";

- (n) by deleting the item beginning with the word "HEXACHLOROPHANE" and substituting the item—
HEXACHLOROPHANE and substances containing hexachlorophane for use on infants, and hexachlorophane in all other substances, except—
(a) when included in the Second or Sixth Schedule; and
(b) in preparations, other than preparations for use on infants, containing 0.1 per cent or less of hexachlorophane as a preservative. ;
- (o) by adding after the item beginning with the word "HYDROQUINONE" the item "HYDROXYCHLOROQUINE";
- (p) by deleting the item "IDOXURIDINE" and substituting the item—
IDOXURIDINE except when included in the Third Schedule. ;
- (q) by deleting the item "MEFENAMIC ACID" and substituting the item—
MEFENAMIC ACID except when included in the Third Schedule. ;
- (r) by adding after the item "MEFRUSIDE" the item "MEFACRINE";
- (s) by adding after the item beginning with the word "OXYTETRACYCLINE" the item "PAMAQUINE";
- (t) by adding after the item "PRILOCAINE" the item "PRIMAQUINE";
- (u) by adding after the item beginning with the word "PROCYCLIDINE" the item "PROGUANIL";
- (v) by adding after the item "PYRIDOSTIGMINE" the item "PYRIMETHAMINE";
- (w) by deleting the item "SALBUTAMOL" and substituting the item—
SALBUTAMOL except when included in the Third Schedule. ;
- (x) by deleting the item beginning with the word "SELENIUM" and substituting the item—
SELENIUM, compounds of, except—
(a) when included in the Fifth or Sixth Schedules; or
(b) when included in animal feed containing 0.1 g/tonne or less of Selenium in total feed. ;
- (y) by adding after the item "SODIUM VALPROATE" the item "SONTOQUINE";
- (z) by deleting the item beginning with the words "TESTOSTERONE PROPIONATE" and substituting the item—
TESTOSTERONE PROPIONATE, TESTOSTERONE DIPROPIONATE and TESTOSTERONE ENANTHATE except when included in the Sixth Schedule. ;
and
- (aa) by adding after the item "TRIAZOLONE" the item "TRIAZOLAM".

Fifth Schedule.

The fifth Schedule to the Poisons Act, 1964-1970 as substituted and subsequently amended is further amended—

- (a) by substituting for the item beginning with the words "BENZOYL PEROXIDE" the item—
BENZOYL PEROXIDE except when included in the Fourth or Third Schedule or when used as an approved food additive. ;
- (b) by adding after the item "2,4-DES and substances containing 2,4-DES" the item—
N,N - DIALLYLDICHLOROACETAMIDE and substances containing N,N-Diallyldichloroacetamide. ;

- (c) by adding after the item beginning with the word "DIMETHIRIMOL" the item—
DIMETHYLFORMAMIDE in preparations containing 10 per cent or less of dimethylformamide. ; and
- (d) by adding after the item beginning with the word "ETHOXYQUIN" the item—
ETHYLENE GLYCOL when packed and labelled as a boiling point and/or freezing point modifier and containing 10 mg/kg of benzyldiethyl (2,6-xylycarbamoymethyl) ammonium benzoate, as a bittering agent.

Sixth Schedule.

The Sixth Schedule to the Poisons Act, 1964-1970 as substituted and subsequently amended is further amended—

- (a) by deleting the item beginning with the word "BENDIOCARB" and substituting the item—
BENDIOCARB—
(a) in wetttable powders containing 80 per cent or less of bendiocarb and when packed in containers or primary packs containing not less than 100 g of bendiocarb;
(b) in insoluble granular preparations containing 5 per cent or less of bendiocarb;
(c) except when included in the Fifth Schedule. ;
- (b) by adding after the item beginning with the word "CAMPHECHLOR" the item—
CARBADOX except in animal feedstuffs containing 50 mg/kg or less of the total active principle. ;
- (c) by adding after the item beginning with the words "DICHLOROETHYL ETHER" the item—
O - (2,4 - DICHLOROPHENYL) - O - ETHYL - S - PROPYLPHOSPHORODITHIOATE and substances containing O - (2,4-dichlorophenyl) - O - ethyl - S - propylphosphorodithioate. ;
- (d) by deleting the item beginning with the words "DIMETHYL FORMAMIDE" and substituting the item—
DIMETHYLFORMAMIDE and substances containing dimethylformamide except when included in the Fifth Schedule. ;
- (e) by adding immediately before the item beginning with the words "DIMETHYL SULPHOXIDE" the item—
1,1-DIMETHYLPYPERIDINIUM ION and substances containing 1,1-dimethylpiperidinium ion. ;
- (f) by deleting the item beginning with the word "ENDOTHAL" and substituting the item—
ENDOTHAL and substances containing endothal. ;
- (g) by adding after the item beginning with the word "FOSPIRATE" the item—
FUMAGILLIN and substances containing fumagillin. ;
- (h) by adding after the item beginning with the word "FURALAXYL" the item—
GUAZATINE and substances containing guazatine. ;
- (i) by deleting the item beginning with the words "LEAD COMPOUNDS" and substituting the item—
LEAD COMPOUNDS except—
(a) in preparations for therapeutic or cosmetic use;
- (b) in pencil cores, finger colours, showcard colours, pastels, crayons, poster paints/colours or coloured chalks containing 0.01 per cent or less of lead. ;
- (j) by deleting the item beginning with the word "OLAQUINDOX" and substituting the item—
OLAQUINDOX when intended for use as a growth promotant in pigs, except in animal feedstuffs containing 50 mg/kg or less of the total active principle. ;
- (k) by deleting the item beginning with the word "SELENIUM" and substituting the item—
SELENIUM, compounds of—
(a) in preparations containing 2.5 per cent or less of selenium—
(i) when packed and labelled for the blueing of gun barrels;
(ii) when packed and labelled for photographic purposes;
(b) in preparations containing 0.1 per cent or less of selenium when packed and labelled as vaccines, drenches or pastes for treatment of animals;
(c) in preparations containing 0.5 per cent or less of selenium when packed and labelled as other injections for treatment of animals;
(d) in premixes containing 2 per cent or less of selenium when packed and labelled for incorporation into animal feeds to provide 0.1 g/tonne or less of selenium. ; and
- (l) by adding after the item beginning with the words "TERPENES, CHLORINATED" the item—
TESTOSTERONE PROPIONATE, DI-PROPIONATE and ENANTHATE in preparations labelled solely for treatment and prevention of pizzle and sheath rot in wethers.

Seventh Schedule.

The Seventh Schedule to the Poisons Act, 1964-1970 as substituted and subsequently amended is further amended—

- (a) by deleting the item beginning with the word "ENDOTHAL"; and
- (b) by adding after the item beginning with the word "PROSTAGLANDINS" the item—
S - ALPHA - CYANO - M - PHENOXY-BENZYL (1R, 3R) - 3 - (2, 2 - DIBROMOVINYLYL) - 2 - DIMETHYLCYCLOPROPANE and substances containing S-alpha-cyano-m-phenoxybenzyl (1R, 3R) - 3 - (2, 2 - dibromovinyl) - 2 - dimethylcyclopropane. .

Land Act, 1933-1977.

ORDERS IN COUNCIL.

WHEREAS by section 33 of the Land Act, 1933-1977, it is made lawful for the Governor to direct that any Reserve shall vest in and be held by any person or persons to be named in the order in trust for the like or other public purposes to be specified in such order: And whereas it is deemed expedient as follows:—

File No. 4133/55.—That Reserve No. 1703 should vest in and be held by the Western Australian Wildlife Authority in trust for the purpose of "Conservation of Flora and Fauna".

File No. 3550/66.—That Reserve No. 6929 should vest in and be held by the Shire of West Kimberley in trust for the purpose of "Civic Centre and Botanical Gardens".

File No. 8845/08.—That Reserve No. 11779 should vest in and be held by the Shire of Williams in trust for the purpose of "Recreation and Parkland".

File No. 12868/10.—That Reserve No. 13051 should vest in and be held by the Western Australian Wildlife Authority in trust for the purpose of "Conservation of Flora and Fauna".

File No. 4872/53.—That Class "A" Reserve No. 13594 should vest in and be held by the Western Australian Wildlife Authority in trust for the purpose of "Conservation of Flora and Fauna".

File No. 2562/64.—That Reserve No. 28006 should vest in and be held by the Town of Geraldton in trust for the purpose of "Drainage".

File No. 2563/64.—That Reserve No. 28031 should vest in and be held by the Town of Geraldton in trust for the purpose of "Public Recreation".

File No. 2802/66.—That Reserve No. 28313 should vest in and be held by the Western Australian Wildlife Authority in trust for the purpose of "Conservation of Flora and Fauna".

File No. 2716/46.—That Reserve No. 30430 should vest in and be held by the Western Australian Wildlife Authority in trust for the purpose of "Conservation of Flora and Fauna".

File No. 1717/87.—That Reserve No. 32143 should vest in and be held by the Shire of Northam in trust for the purpose of "Recreation and Picnic Ground".

File No. 2716/78.—That Reserve No. 35888 should vest in and be held by the Western Australian Fire Brigades Board in trust for the purpose of "Fire Station Site".

File No. 2024/78.—That Reserve No. 36616 should vest in and be held by the Shire of Carnarvon in trust for the purpose of "Rubbish Disposal".

File No. 1437/980.—That Reserve No. 36691 should vest in and be held by the Minister of Water Supply, Sewerage and Drainage in trust for the purpose of "Sewage Pumping Station Site".

File No. 1205/79.—That Reserve No. 36696 should vest in and be held by the Minister of Water Supply, Sewerage and Drainage in trust for the purpose of "Hospital Site".

File No. 2408/78.—That Reserve No. 36701 should vest in and be held by the Commissioner of Main Roads in trust for the purpose of "Tourist Information Bay Site".

File No. 1806/980.—That Reserve No. 36703 should vest in and be held by the Shire of Murray in trust for the purpose of "Historical Buildings".

File No. 795/79.—That Reserve No. 36710 should vest in and be held by the Town of Armadale in trust for the purpose of "Use and Requirements of the Town of Armadale".

File No. 1704/79.—That Reserve No. 36720 should vest in and be held by the Shire of Augusta-Margaret River in trust for the purpose of "Vehicle Park".

File No. 1622/77.—That Reserve No. 36723 should vest in and be held by the Minister of Water Supply, Sewerage and Drainage in trust for the purpose of "Water Supply".

File No. 2451/79.—That Reserve No. 36729 should vest in and be held by the Town of Armadale in trust for the purpose of "Drain".

File No. 2095/67.—That Reserve No. 36733 should vest in and be held by The Commonwealth of Australia in trust for the purpose of "Long Line Equipment Repeater Station".

File No. 4040/77.—That Reserve No. 36735 should vest in and be held by the Minister of Water Supply, Sewerage and Drainage in trust for the purpose of "Sewage Pumping Station Site".

Now, therefore, His Excellency the Lieutenant Governor and Administrator, by and with the advice and consent of the Executive Council, does hereby direct that the beforementioned Reserves shall vest in and be held by the beforementioned bodies in trust for the purposes aforesaid, subject nevertheless to the powers reserved to him by section 37 of the said Act.

R. D. DAVIES,
Clerk of the Council.

Land Act, 1933-1977.

ORDER IN COUNCIL.

File No. 1086/69.

WHEREAS by section 33 of the Land Act, 1933-1977, it is made lawful for the Governor to direct that any Reserve shall vest in and be held by any person or persons to be named in the order in trust for the like or other public purposes to be specified in such order; And whereas it is deemed expedient that Reserve No. 36732 should vest in and be held by the Metropolitan Water Supply, Sewerage and Drainage Board in trust for the purpose of "Break-water and Sewer Outfall Facilities".

Now, therefore, His Excellency the Lieutenant Governor and Administrator, by and with the advice and consent of the Executive Council, does hereby direct that the beforementioned Reserve shall vest in and be held by the Metropolitan Water Supply, Sewerage and Drainage Board in trust for the purpose aforesaid, subject nevertheless to the powers reserved to him by section 37 of the said Act and subject to the condition that the public has right of access across the Beach area.

R. D. DAVIES,
Clerk of the Council.

Land Act, 1933-1977.

ORDERS IN COUNCIL.

WHEREAS by section 33 of the Land Act, 1933-1977, it is made lawful for the Governor to direct that any Reserve shall vest in and be held by any person or persons to be named in the Order, in trust for any of the purposes set forth in section 29 of the said Act, or for the like or other public purposes to be specified in such Order and with power of leasing; and whereas it is deemed expedient as follows:—

File No. 842/79.—That Reserve No. 36714 should vest in and be held by the Shire of Denmark in trust for the purpose of "Recreation (Yacht Club)".

File No. 560/76.—That Reserve No. 36728 should vest in and be held by the Town of Armadale in trust for the purpose of "Scout Purposes".

Now, therefore, His Excellency the Lieutenant Governor and Administrator, by and with the advice and consent of the Executive Council, does hereby direct that the beforementioned Reserves shall vest in and be held by the beforementioned bodies in trust for the purposes aforesaid with power to the said bodies, subject to the approval in writing of the Minister for Lands to each and every lease or assignment of lease being first obtained, to lease the whole or any portion thereof for any term not exceeding twenty one (21) years from the date of the lease, subject nevertheless to the powers reserved to me by section 37 of the said Act; provided that no such lease or assignment of lease shall be valid or operative until the approval of the Minister for Lands, or an officer authorised in that behalf by the Minister, has been endorsed on the Lease Instrument, or Deed of Assignment, as the case may be.

R. D. DAVIES,
Clerk of the Council.

Land Act, 1933-1977.

ORDERS IN COUNCIL.

WHEREAS by section 33 of the Land Act, 1933-1977, it is, *inter alia*, made lawful for the Governor by Order in Council to direct that any land reserved pursuant to the provisions of this Act shall be granted in fee simple to any person (as defined in the said section) subject to the condition that the person shall not lease or mortgage the whole or any part of the land without the consent of the Governor and subject to such other conditions and limitations as the Governor shall deem necessary to ensure that the land is used for the purpose for which the land is reserved as aforesaid; and whereas it is deemed expedient as follows:—

File No. 1003/78.—That Reserve No. 32062 (Rockingham Lot 1503) should be granted in fee simple to the Australasian Conference Association Limited to be held in trust for the purpose of "Church Site".

File No. 2171/62, V 3.—That Reserve No. 36727 (Cockburn Sound Location 2338) should be granted in fee simple to the Lakes Hospital Board to be held in trust for the purpose of "Hospital Site".

Now, therefore, His Excellency the Lieutenant Governor and Administrator by and with the advice and consent of the Executive Council, does hereby direct that the beforementioned reserves shall be granted in fee simple to the beforementioned bodies to be held in trust for the purposes aforesaid subject to the condition that the land shall not be leased or mortgaged in whole or in part without the consent of the Governor.

R. D. DAVIES,
Clerk of the Council.

Local Government Act, 1960-1979.

ORDERS IN COUNCIL.

WHEREAS by section 288 of the Local Government Act, 1960-1979, it shall be lawful for the Governor, on request by a Council of a Municipal District, by Order published in the *Government Gazette* to declare any lands reserved or acquired for use by the public or used by the public as a street, way, public place, bridge or thoroughfare, under the care, control, and management of the Council, or lands comprised in a private street, constructed and maintained to the satisfaction of the Council, or lands comprised in a private street of which the public has had uninterrupted use for a period of not less than ten years, as a public street and if the Council thinks fit, that the Governor shall declare the width of carriageway and footpaths of the public street; and whereas the Councils mentioned in the schedule hereto have requested that certain lands named and described in the said schedule, which have been reserved for streets within the said Councils, be declared public streets: Now therefore, His Excellency the Lieutenant Governor and Administrator, by and with the advice and consent of the Executive Council, doth hereby declare the said lands to be public streets and such land shall from the date of this Order, be absolutely dedicated to the public as streets within the meaning of any law now or hereafter in force.

R. D. DAVIES,
Clerk of the Council.

Schedule.

City of Melville.

L. & S. Corres. 2201/980 (R6240).

Road No. 16503 (South Street) (i) A strip of land 20.12 metres wide commencing from a line in prolongation northeastward of the northwestern boundary of Jandakot Agricultural Area Lot 405 and extending as surveyed eastward along the northern boundary of the said Lot to terminate at the northwestern side of a surveyed road (Beasley Road).

(ii) (Widening of Part). That portion of Jandakot Agricultural Area Lot 405 as delineated and shown bordered green on Land Titles Office Diagram 59396. (Public Plan Perth 2000 15.12.)

City of Subiaco.

L. & S. Corres. 605/79 (R6197).

Road No. 16422. A strip of land 3.04 metres wide, widening in part commencing at the southern side of a surveyed road (Park Road) at the northwestern corner of Lot 7 of Swan Location 648 (Land Titles Office Plan 3733) and extending as delineated and coloured brown on Plan 3733 southward along the western boundary of the said lot thence northeastward along the southeastern boundaries of that Lot, Lot 8 (Plan 3733), Lot 50 (Land Titles Office Diagram 51284) and Lots 12, 13, 14 and 15 (Plan 3733) all of the said location thence northward along the eastern boundary of the last mentioned lot to terminate at the southern side of a surveyed road (Park Street). (Public Plan: Perth 2000 Sheet 10.22.)

City of Subiaco.

L. & S. Corres. 606/79 (R6198).

Road No. 16423. A strip of land 3.02 metres wide widening in parts commencing at the easternmost western boundary of Lot 7 of Perth Suburban Lot 187 (Land Titles Office Plan 1418) and extending as delineated and coloured brown on Plan 1418 westward along the northernmost southern boundary of the said lot; thence northward along the westernmost western boundary of that lot and the western boundaries of Lots 8 and 9 and onward to and along the western boundaries of Lots 10, 11, 12 and 13 all of that Suburban Lot (Plan 1418) excluding the intersecting portion of surveyed road (York Street), thence eastward along part of the northern boundary of the last mentioned lot to terminate at a point 18.41 metres westward of the northeastern corner of the last mentioned lot. (Public Plan Perth 2000 Sheet 12.25.)

Town of Mosman Park.

L. & S. Corres. 2143/79 (R6179).

Road No. 16410. A strip of land 15.09 metres wide being the whole of Lot 140 of Swan Location 267 (Land Titles Office Plan 1341 (1)) commencing at the northern side of Road No. 1132 (Fairlight Street) and extending as surveyed northward along the western boundary of Lot 139 of Location 267 (Plan 1341 (1)) to terminate at the northwestern corner of the last mentioned lot at the southern side of a surveyed way. (Public Plan Perth 2000 Sheet 7.18.)

Forests Act, 1918.

ORDER IN COUNCIL.

Forests File 331/77; Lands File 1591/39.

WHEREAS by the Forests Act, 1918, it is provided that the Governor may by Order in Council dedicate any Crown lands as State Forests within the meaning and for the purpose of that Act: Now therefore, His Excellency the Lieutenant Governor and Administrator with the advice and consent of the Executive Council doth hereby dedicate the area described in the schedule hereto as an addition to State Forest No. 4 within the meaning and for the purposes of the said Act.

R. D. DAVIES,
Clerk of the Council.

Schedule.

Wellington Location 5290 as shown on Original Plan 14629 containing an area of 72.958 1 hectares. (Public Plan Collie-Cardiff Townsite (Collie Road South East).)

Premier's Department,
Perth, 16th July, 1980.

IT is hereby notified for public information that the Lieutenant Governor and Administrator has approved of the following temporary allocation of portfolios during the absence from the State of the Hon. D. J. Wordsworth, M.L.C., from 21st July, 1980 to 25th July, 1980 (both dates inclusive):

The Hon. R. C. Old, M.L.A. to be Acting Minister for Lands and Forests.

R. D. DAVIES,
Under Secretary,
Premier's Department.

Crown Law Department,
Perth, 18th July, 1980.

IT is hereby notified for public information that His Excellency the Lieutenant Governor and Administrator in Executive Council has:—

Approved of the following appointments to the Commission of the Peace for the State of Western Australia.

Jack Armstrong, of 21 Challenger Place, Melville.

Herbert Allan Bottrell, of 4 Eldon Street, Safety Bay and Eagle House, 10 William Street, Perth.

Thomas Edward Prosser, of 160 Marmion Street, East Fremantle and St. John's Ambulance Association, 4 Parry Street, Fremantle.

Bruce Melville Sinclair, of 122 Lesmurdie Road, Lesmurdie and Sands & McDougall (Aust.) Pty. Ltd., 25 Ewing Street, Bentley.

R. M. CHRISTIE,
Under Secretary for Law.

SUPREME COURT ACT, 1935-1979.

RULE OF COURT.

(Sittings and Winter Vacation for 1981.)

PURSUANT to the powers conferred by the Supreme Court Act, 1935-1979 and all other powers hereunto enabling, the Judges of the Supreme Court hereby order as follows.

FULL COURT SITTINGS.

1. (1) Sittings of the Full Court for the year 1981 shall be ten in number, and shall commence on the following days:—

Monday, 16th February

Tuesday, 3rd March

Wednesday, 1st April

Friday, 1st May

Tuesday, 2nd June

Tuesday, 14th July

Monday, 3rd August

Tuesday, 1st September

Thursday, 1st October

Monday, 2nd November

(2) The Full Court may sit on such other days as it shall think fit.

(3) Unless otherwise directed by the Chief Justice, criminal appeals and applications only shall be listed for hearing at the February and July sittings.

PERTH CIVIL SITTINGS.

2. Civil sittings of the Supreme Court at Perth for the trial of causes and issues of fact during the year 1981 shall commence on Monday, 16th February and shall continue, except for the Easter and winter vacations and for Public Service holidays, until Wednesday, 23rd December.

PERTH CRIMINAL SITTINGS.

3. Criminal sittings of the Supreme Court to be held at Perth during the year 1981 shall commence on the following days:—

12th January

2nd February

3rd March

6th April

4th May

2nd June

6th July

3rd August

1st September

5th October

2nd November

1st December

WINTER VACATION.

4. The winter vacation for 1981 shall commence on Monday, 29th June and shall terminate on Sunday, 12th July.

Dated the 11th day of July, 1980.

FRANCIS BURT, C.J.
J. M. LAVAN, S.P.J.
JOHN WICKHAM, J.
R. WALLACE, J.
R. E. JONES, J.
P. F. BRINSDEN, J.
HOWARD SMITH, J.

SUPREME COURT ACT, 1935-1979.

CIRCUIT SITTINGS FOR 1981.

PURSUANT to section 46 of the Supreme Court Act, 1935-1979, I hereby appoint the following sittings of the Supreme Court at circuit towns for the year 1981.

| Circuit Town | Day of Commencement |
|--------------|---------------------|
| Geraldton | 16th February |
| Carnarvon | 6th April |
| Port Hedland | 8th June |
| Broome | 24th August |
| Derby | 19th October |
| Kununurra | 7th December |
| Kalgoorlie | 9th March |
| | 11th May |
| | 10th August |
| | 16th November |
| Bunbury | 23rd February |
| | 18th May |
| | 7th September |
| | 23rd November |
| Albany | 23rd March |
| | 20th July |
| | 14th September |
| | 30th November |

Dated the 11th day of July, 1980.

FRANCIS BURT,
Chief Justice of Western Australia.

SUPREME COURT ACT, 1935-1979, AND PUBLIC NOTARIES ACT, 1979.

PURSUANT to the powers conferred by the Supreme Court Act, 1935-1979 and the Public Notaries Act, 1979 and all other powers hereunto enabling, the Judges of the Supreme Court of Western Australia hereby make the following rules.

AMENDMENT OF THE RULES OF THE SUPREME COURT, 1971.

Principal rules. 1. In these rules, the Rules of the Supreme Court, 1971, reprinted in the *Government Gazette* on 9th August, 1976, pursuant to the Reprinting of Regulations Act, 1954, and as amended from time to time, * are referred to as the principal rules.

Commencement. 2. These rules shall come into operation on the day on which the Public Notaries Act, 1979 comes into operation.

Order 76 added. 3. The principal rules are amended by adding after Order 75 the following Order:—

ORDER 76.

Applications under the Public Notaries Act, 1979.

Interpretation. 1. In this Order, unless the contrary intention appears—
“the Act” means the Public Notaries Act, 1979; and words defined in section 3 of the Act and used in this Order have the same respective meanings as in the Act.

Application for certificate of fitness. 2. (1) An application to the Chief Justice for a certificate under section 8 of the Act shall be made on affidavit—

- (a) exhibiting a certificate from the Registrar that the applicant is on the Roll of Practitioners under the Legal Practitioners Act, 1893 and is not, pursuant to an order of the Full Court, under suspension from practice;
- (b) exhibiting a certificate from the Chairman of the Barristers' Board that the applicant is not, pursuant to an order of the Board, under suspension from practice;
- (c) exhibiting certificates from two practitioners of the Court of at least 10 years' standing and practice that the applicant is of good character and reputation and is competent to act as a Public Notary;
- (d) setting out details of any professional experience as a practitioner that is relevant to the application; and
- (e) containing the other information required by section 7 of the Act.

(2) A certificate granted under section 8 of the Act shall be in accordance with Form No. 93A.

Notice of intention to apply. *Vide* Public Notaries Act, 1979, s. 9. 3. (1) An applicant shall on two occasions not more than four weeks nor less than two weeks before the return day of his application to the Full Court for appointment as a Public Notary and at an interval of at least seven days between the two advertisements, advertise in a morning daily newspaper published in Perth, notice of his intention to apply for appointment.

* See amendments published in the *Government Gazette* on 27th August, 1976, 12th November, 1976, 24th June, 1977, 7th October, 1977, 13th January, 1978, 23rd June, 1978, 13th October, 1978, 14th December, 1979, 21st March, 1980 and 13th June, 1980.

(2) Where the applicant is applying to be appointed as a District Public Notary and there is a newspaper published in the district to which the application relates, the applicant shall also advertise the notice in such a newspaper not less than two weeks before the return day of his application to the Full Court.

(3) The notice referred to in paragraphs (1) and (2) shall be in accordance with Form No. 93B.

Application
to Full
Court.

4. (1) An application to the Full Court for appointment as a Public Notary shall be by motion supported by an affidavit of the applicant exhibiting the certificate of the Chief Justice under section 8 of the Act.

(2) The applicant shall serve the application and affidavit on the Attorney-General not less than ten days before the application is heard.

(3) Not less than two days before the application is heard, the applicant shall file an affidavit—

- (a) stating whether any notice of objection has been given under section 11 of the Act, and if so, exhibiting a copy thereof;
- (b) exhibiting extracts from the newspapers containing the advertisements required by Rule 3; and
- (c) proving compliance with paragraph (2).

(4) The applicant shall be present in Court when the application is heard.

Form of
Certificates.

5. (1) A person who is appointed a Public Notary shall, upon his name being entered on the Roll of Notaries and payment of the prescribed fee, be entitled to receive from the Registrar a certificate in accordance with Form No. 93C with such variations as the circumstances may require.

(2) The certificate referred to in subsection (3) of section 14 of the Act shall be in accordance with Form No. 93D with such variations as the circumstances may require.

Applications
to suspend or
strike off
Public
Notaries.

6. (1) An application to the Full Court under section 16 of the Act to suspend a Public Notary from practice or to strike a Public Notary off the Roll shall be by motion supported by an affidavit setting out the facts relied on.

(2) Notice of the motion and copy of the affidavit shall be served on the Public Notary not less than seven days before the application is heard.

Fees
payable
on applica-
tion for
appoint-
ment.

7. The following fees are payable on appointment as a Public Notary:—

| | | |
|--|------|----------|
| On appointment as a General Public Notary | | \$100.00 |
| On appointment as a District Public Notary | | \$50.00 |

Scale of
Notaries
Fees.

8. Public Notaries are entitled to charge and be allowed fees not exceeding the fees set forth in the Sixth Schedule.

Second
Schedule
amended.

4. The principal rules are amended by adding after Form No. 93 the following forms:—

No. 93A.

0.76, R. 2.

CERTIFICATE OF CHIEF JUSTICE UNDER PUBLIC NOTARIES
ACT, 1979.

IN THE SUPREME COURT
OF WESTERN AUSTRALIA

IN THE MATTER of the Public
Notaries Act, 1979

and

IN THE MATTER of an application
by A.B. to be appointed as a General
Public Notary (or as a District Public
Notary for the Magisterial District of
as the case may be).

PURSUANT to section 8 of the Public Notaries Act, 1979, I HEREBY
CERTIFY that A.B. of _____, a Practitioner of this
Court, is qualified to be a General Public Notary [*or a District Public Notary*
for the Magisterial District of _____, *as the case may be*].

Dated the _____ day of _____ 19 _____.

Chief Justice of Western Australia.

No. 93B.

O.76, R. 3.

NOTICE OF INTENTION TO APPLY FOR APPOINTMENT
AS A PUBLIC NOTARY.

(Heading as in Form No. 93A).

NOTICE is hereby given that (name and address), a Practitioner of the Supreme
Court of Western Australia, intends to apply to the Full Court on the
_____ 19 _____ at the hour of _____
in the _____ noon, or so soon thereafter as counsel can be heard,
for appointment as a General Public Notary [*or as a District Public Notary for the*
Magisterial District of _____, *as the case may be*].

Any person desiring to object to the appointment of the applicant may be
heard before the Full Court by himself or counsel; but written notice, stating the
grounds of objection, must be lodged at the Central Office of the Supreme Court
at Perth not less than seven days before the day fixed for the hearing of the
application.

Dated the _____ day of _____ 19 _____.

No. 93C.

O.76, R. 5(1).

CERTIFICATE OF APPOINTMENT AS PUBLIC NOTARY.
WESTERN AUSTRALIA.

IN THE SUPREME COURT
I HEREBY CERTIFY that

of

has this day been appointed as a General Public Notary for the State of
Western Australia [*or as a District Public Notary for the Magisterial District of*
_____, in the State of Western Australia *as the case*
may be] and that his name has been entered on the Roll of Public Notaries.

Given under my hand and the seal of the Court, this

day of _____ 19 _____.

Registrar of the Supreme Court.

No. 93D.

O.76, R. 5(2).

CERTIFICATE THAT NAME OF PUBLIC NOTARY REMAINS ON ROLL.

Western Australia.

IN THE SUPREME COURT

I HEREBY CERTIFY that

of
 was duly appointed as a General Public Notary for the State of Western Australia [or as a District Public Notary for the Magisterial District of in the State of Western Australia *as the case may be*] and that his name was entered on the Roll of Public Notaries on the day of 19 , and still remains on the Roll.

Given under my hand and the seal of the Court, this

day of 19

Registrar of the Supreme Court.

Sixth Schedule added.

5. The principal rules are amended by adding after the Fifth Schedule the following Schedule:—

THE SIXTH SCHEDULE.

0.76, R. 8

SCALE OF NOTARIES FEES.

1. Affidavits, affirmations and declarations.
 - (a) For administering an oath or affirmation or taking a declaration and for signing the *jurat* or its equivalent

| | |
|---|-------|
| | \$ |
| —where there is one deponent, affirmant or declarant | 15.00 |
| —and for each additional deponent, affirmant or declarant | 2.00 |
 - (b) For preparing an affidavit, affirmation or declaration verifying the execution of a document by a company or by a person 10.00
 - (c) for preparing a notarial certificate in respect of an oath, affirmation or declaration 10.00
 - (d) For completing a second and third certificate (if required) 5.00
 - (e) For preparing an exhibit to an affidavit, affirmation or declaration 2.00
 - (f) For completing an exhibit 1.00
2. Deeds and other documents.
 - (a) Witnessing and attesting the execution or signing of a deed or other document

| | |
|--------------------------------|-------|
| | 15.00 |
| —where there is one party | 15.00 |
| —and for each additional party | 2.00 |
 - (b) For preparing a notarial certificate in respect of the attestation 10.00
 - (c) For completing the certificate 5.00
3. Verification of copies of documents.
 - (a) For examining with the original a photographic copy of a document 5.00

| | |
|------------------------------|------|
| | 5.00 |
| —for each page exceeding one | 0.50 |

| | \$ |
|--|-------|
| (b) For examining with the original a copy of a document other than a photographic copy | 10.00 |
| —for each folio exceeding five | 1.00 |
| (c) For preparing a notarial certificate verifying a copy of a document | 10.00 |
| (d) For completing the certificate | 5.00 |
| 4. Certificates under seal not otherwise prescribed by this scale. | |
| (a) For preparing a notarial certificate | 10.00 |
| (b) For completing the certificate | 5.00 |
| 5. Bills of exchange. | |
| (a) For noting a bill of exchange, entering in register and supplying one copy of note | 15.00 |
| (b) For presenting a bill—a fee for the time so occupied calculated in accordance with the Solicitors' Remuneration Order, 1976 | |
| (c) For preparing, issuing and entering a protest of a bill of exchange and supplying one copy of protest | 15.00 |
| together with the reasonable disbursements necessarily incurred in connexion with any of those services. | |
| 6. Ship's protests. | |
| (a) Preparing and attesting a ship's protest including three copies (if required) | 20.00 |
| (b) Preparing and attesting extension of ship's protest | 30.00 |
| 7. Duplicates. | |
| Except where otherwise provided, for more than one copy of any of the foregoing notarial documents completed at the same time | |
| —for each copy (after the first) up to ten—one half of the prescribed fee. | |
| —for each copy (after the tenth) one quarter of the prescribed fee. | |
| 8. Miscellaneous services. | |
| For instructions, attendances, correspondence, drawing engrossing and all other services not covered by this scale or, if so covered, for matters involving unusual work or difficulty | |
| —a fee calculated in accordance with the Solicitors' Remuneration Order, 1976 having regard to the time, skill and responsibility involved. | |

Dated the 8th day of July, 1980.

FRANCIS BURT, C.J.
 J. M. LAVAN, S.P.J.
 JOHN WICKHAM, J.
 R. WALLACE, J.
 R. E. JONES, J.
 P. F. BRINSDEN, J.
 HOWARD SMITH, J.

Chief Secretary's Department,
Perth, 18th July, 1980.

C.S.D. 22/79.

HIS Excellency the Lieutenant Governor and Administrator in Executive Council has approved the appointment of Reginald Alfred Peers to be Acting Registrar General in accordance with section 7 of the Registration of Births, Deaths and Marriages Act, 1961 and Donald George Stockins as Acting Deputy Registrar General in accordance with section 4 (2) of the Registration of Births, Deaths and Marriages Act, 1961, as from 17th June, 1980.

K. G. SHIMMON,
Secretary.

Department of Corrections,
Perth, 25th June, 1980.

D.O.C. 020211.

HIS Excellency the Lieutenant Governor and Administrator in Executive Council has approved the appointment of Dr. David Bockman with effect from 18th February, 1980 for a period of three years as a Medical Officer to every prison controlled by the Department of Corrections, pursuant to section 15 of the Prisons Act, 1903-1979.

W. J. KIDSTON,
Director.

Department of Corrections,
Perth, 25th June, 1980.

D.O.C. 022901.

HIS Excellency the Lieutenant Governor and Administrator in Executive Council has:

- (1) cancelled the appointment of the following as Prison Visitors to Fremantle Prison:

Mr. J. F. Syme, J.P.
Mr. E. Mott, J.P.

- (2) appointed pursuant to section 17 of the Prisons Act, 1903-1979, the persons named in the second column of the Schedule hereunder as Visitors to the Prisons at the towns and places set out in the first column of the Schedule, opposite and corresponding to those names, for the year ending 31st December, 1980.

W. J. KIDSTON,
Director.

Schedule.

East Perth—Mr. K. H. Hogg, C.S.M.; Mr. P. V. Smith, D.C.S.M.

Fremantle—Mr. T. R. McGuigan, S.S.M.

C. W. Campbell Remand Centre—Mr. B. J. Dodds, J.P.; Mr. F. J. Connor, J.P.; Mr. P. H. Ashfold, J.P.; Mr. R. E. Ryan, J.P.

West Perth and Highgate—Mrs. D. Dettman, J.P.

Bunbury—Mr. R. N. Piper, J.P.

HEALTH ACT, 1911-1978.

Shire of Wanneroo.

Memorandum of Imposing Sewerage Rates.

To Whom it May Concern:

AT a meeting of the Wanneroo Shire Council held on the 2nd July, 1980, it was resolved that the Sewerage Rate be .6c in the \$ for all rateable property under the control and serviced by the Wanneroo Health Authority within the district of the Shire of Wanneroo, in accordance with the provision of the Health Act, 1911-1978 sections 41 and 42.

Dated this 18th July, 1980.

C. J. SEARSON,
President.

N. S. BENNETTS,
Shire Clerk.

HEALTH ACT, 1911-1979.

Department of Health
and Medical Services,
Perth, 15th July, 1980.

P.H.D. 366/69/5; Ex. Co. 1907.

HIS Excellency the Lieutenant Governor and Administrator in Executive Council acting under the provisions of section 241D of the Health Act, 1911-1979, and on the advice of the Pesticides Advisory Committee has been pleased to make the regulations set forth in the Schedule hereunder.

J. C. McNULTY,
Commissioner of Public Health
and Medical Services.

Schedule.

REGULATIONS.

- Principal regulations. 1. In these regulations the Pesticides Regulations as reprinted pursuant to the Reprinting of Regulations Act, 1954, and published in the *Government Gazette* on the 29th August, 1972, and amended from time to time thereafter by notices so published are referred to as the principal regulations.
- Reg. 4 amended. 2. Regulation 4 of the principal regulations is amended—
- (a) as to subregulation (1), by adding after the word "regulations" in line one the words "shall be in the form of a form approved by the Commissioner and"; and
- (b) as to subregulation (2), by deleting the words "a registration" in line one of paragraph (b) and inserting in lieu thereof the words "an application".

Schedule—*continued.*

- Reg. 33 amended. 3. Regulation 33 of the principal regulations is amended by deleting the passage "of Form 1 in Schedule D to these regulations" in line two of subregulation (2) and inserting in lieu thereof the words "of a form approved by the Commissioner".
- Reg. 36 amended. 4. Regulation 36 of the principal regulations is amended by deleting the passage "of Form 3 in Schedule D to these regulations" in line two of subregulation (1) and inserting in lieu thereof the words "of a form approved by the Commissioner".
- Reg. 55 amended. 5. Regulation 55 of the principal regulations is amended by deleting the passage "of Form 1 in Schedule E to these regulations" in line two of subregulation (2) and inserting in lieu thereof the words "of a form approved by the Commissioner".
- Reg. 58 amended. 6. Regulation 58 of the principal regulations is amended by deleting the passage "of Form 3 in Schedule E to these regulations" in line two and inserting in lieu thereof the words "of a form approved by the Commissioner".
- Schedule A deleted. 7. Schedule A to the principal regulations is deleted.
- Schedule D amended. 8. Schedule D to the principal regulations is amended by deleting Forms 1 and 3.
- Schedule E amended. 9. Schedule E to the principal regulations is amended by deleting Forms 1 and 3.

ROAD TRAFFIC ACT, 1974-1979.

Road Traffic Authority,
Perth, 9th July, 1980.

IT is notified for general information that His Excellency the Lieutenant Governor and Administrator in Executive Council has been pleased to appoint—

- (a) James George Burnett of 53 Preston Street, Como, being one of the persons nominated for appointment by the Local Government Association of Western Australia, as a member of the Road Traffic Authority for a term of three years;
- and
- (b) Jonathan David Burston of 5 Birdwood Parade, Dalkeith, to be the deputy of James George Burnett.

B. H. LARSEN,
Chief Executive Officer,
Road Traffic Authority.

ROAD TRAFFIC ACT, 1974-1979.

Road Traffic Authority,
Perth, 9th July, 1980.

IT is notified for general information that His Excellency the Lieutenant Governor and Administrator in Executive Council has been pleased to appoint—

- (a) Maxwell Ray Finlayson of 62 Killarney Street, Kalgoorlie, being one of the persons nominated for appointment by the Country Town Councils' Association, as a member of the Road Traffic Authority for a term of three years;
- and
- (b) Laurence Owen Gomme of 56 Hastie Street, Bunbury to be the deputy of Maxwell Ray Finlayson.

B. H. LARSEN,
Chief Executive Officer,
Road Traffic Authority.

ROAD TRAFFIC ACT, 1974-1979.

Road Traffic Authority,
Perth, 9th July, 1980.

HIS Excellency the Lieutenant Governor and Administrator in Executive Council, acting pursuant to the powers conferred by the Road Traffic Act, 1974-1979, has been pleased to make the regulations set out in the Schedule hereto.

B. H. LARSEN,
Chairman,
Road Traffic Authority.

Schedule.

REGULATIONS.

- Principal regulations. 1. In these regulations the Road Traffic (Taxi-cars) Regulations, 1975, as reprinted and published in the *Government Gazette* on 24th May, 1979, pursuant to the Reprinting of Regulations Act, 1954, and amended from time to time thereafter by notices so published are referred to as the principal regulations.
- Reg. 55 amended. 2. Regulation 55 of the principal regulations is amended by deleting the passage "7 days" in paragraph (b) of subregulation (3) and substituting the passage "within 2 days".

NATIONAL PARKS AUTHORITY ACT, 1976.

HIS Excellency the Lieutenant Governor and Administrator acting pursuant to the provisions of sections 10 and 11 of the National Parks Authority Act, 1976 has been pleased to appoint as President of that Authority Professor A. R. Main, for a period of four years from 1st August, 1980 and to re-appoint as a member of that Authority Mr. H. W. Sorensen, for a term of four years with effect from 1st August, 1980.

F. G. SMITH,
Director of National Parks.

WATERWAYS CONSERVATION ACT, 1976.

FOR the purpose of terminating the appointment of a Member of the Peel Inlet Management Authority, His Excellency the Lieutenant Governor and Administrator, acting pursuant to the powers conferred by section 16 of the Waterways Conservation Act, 1976 and on the recommendation of the Minister for Conservation and the Environment has been pleased on the 9th day of July, 1980,

Terminates the appointment of—

Ronald William Ashley Watts of 1 Ford Street,
Mandurah on the 11th June, 1980.

R. D. DAVIES,
Clerk of the Council.

WATERWAYS CONSERVATION ACT, 1976.

FOR the purpose of appointing members of the Peel Inlet Management Authority, His Excellency the Lieutenant Governor and Administrator, acting pursuant to the powers conferred by sections 16 and 19 of the Waterways Conservation Act, 1976 and on the recommendation of the Minister for Conservation and the Environment has been pleased on the 9th day of July, 1980, to appoint the following persons:—

(a) Until the 13th April, 1981—

Geoffrey Bruce Clements of 2 Balfour
Court, Halls Head, Mandurah.

(b) Until the 13th April, 1983—

Bryne Foster Tuckey of "Kookabrook",
Pinjarra.

R. D. DAVIES,
Clerk of the Council.

LAND ACT, 1933-1977.

Land Release.

Department of Lands and Surveys,
Perth, 18th July, 1980.

THE undermentioned allotments of land are now open for sale pursuant to the provisions of Part IV of the Land Act, 1933-1977, and are to be sold by Public Auction, by order of the Minister for Lands, at the place and on the date stated, at the upset prices and subject to the conditions specified hereunder:—

Greenhead Townsite.

File 758/69, V.2.

Lot; Street; Area (Square Metres); Upset Price;
Conditions.

- 3; McGilp Street; 1012; \$2 500; (a) (b).
7; McGilp Street; 1012; \$2 500; (a) (b).
113; Bryant Street; 1047; \$2 500; (a) (b).
114; Bryant Street; 1047; \$2 500; (a) (b).
115; Bryant Street; 1047; \$2 500; (a) (b).
117; Cnr. Battersby Road and Kau Street; 994;
\$2 500; (a) (b).
118; Kau Street; 1012; \$2 500; (a) (b).
119; Kau Street; 1012; \$2 500; (a) (b).
120; Cnr. McGilp and Kau Streets; 994; \$2 500;
(a) (b).
136; Cnr. Battersby Road and Kau Street; 994;
\$2 500; (a) (b).

(2)—96271

- 137; Kau Street; 1012; \$2 500; (a) (b).
138; Kau Street; 1012; \$2 500; (a) (b).
139; Cnr. McGilp and Kau Streets; 994; \$2 500;
(a) (b).
158; Cnr. McGilp and Bierman Streets; 994; \$2 500;
(a) (b).
176; Bierman Street; 1070; \$2 500; (a) (b).
177; Bierman Street; 1012; \$2 500; (a) (b).
178; Bierman Street 1012; \$2 500; (a) (b).

Saturday, 16th August, 1980 at 11.30 a.m. in
the Coorow District Hall, Coorow.

(Plan Greenhead Townsite.)

These lots are sold subject to the following
conditions:—

(a) The purchaser shall erect on the lot
purchased a residence to comply with Local
Authority by-laws within four years from
the due date of the first instalment. If
this condition has not been complied with
in the time prescribed, the land may be
absolutely forfeited together with all
purchase money and fees that may have
been paid. However, freehold title to the
land may be applied for when a residence
has been erected to "top plate height"
stage, and is not less than 50% completed
to the satisfaction of the Minister for
Lands.

On payment of the first instalment of
purchase money a licence will be available,
upon which a mortgage can be registered.
A Crown grant (freehold) will not issue
until the purchaser has complied with
the building condition. A holder of a
licence may apply to the Minister for
Lands for permission to transfer a licence.

(b) Purchases by agents will need to be
ratified by the Principals.

B. L. O'HALLORAN,
Under Secretary for Lands.

FORFEITURES.

THE following leases and licences together with all
rights, title and interest therein have this day
been forfeited to the Crown under the Land Act,
1933-1977 for the reasons stated.

Name; Lease or Licence; District; Reason; Corres.
No.; Plan.

Forrester, N. J. & E. M.; 345A/4400; Rocky Gully
Lot 67; Non-payment of instalments; 93/52;
Rocky Gully Townsite.

P. & A. Keogh Prop. Ltd.; 338/11012; Roebourne
Lot 170; Non-compliance with conditions;
1404/71; Roebourne 10:23.

Selkirk, A. & C.; 3116/7164 (C.L. 151/1979); Won-
gan Hills Lot 545; Non-compliance with con-
ditions; 283/69; Wongan Hills 24:22.

Skinn, E. T.; 345A/4366; Gibson Lot 26; Non-
compliance with conditions; 673/63; Gibson
Townsite.

Welch, F. R.; 345A/3657; Wittenoom Lot 265;
Non-compliance with conditions; 139/72; Wit-
tenoom Townsite 06:21, 07:21.

16th July, 1980.

B. L. O'HALLORAN,
Under Secretary for Lands.

LAND ACT, 1933-1977.

Reserves.

Department of Lands and Surveys,
Perth, 18th July, 1980.

HIS Excellency the Lieutenant Governor and Ad-
ministrator in Executive Council has been pleased
to set apart as Public Reserves the land described
below for the purpose therein set forth.

File No. 560/76.

ARMADALE.—No. 36728 (Scout Purposes), Lot
No. 11 (1 020 square metres). (Diagram 83580, Plans
K113-4; 129-4 (Third Avenue Kelmscott).)

- File No. 2451/79.
- ARMADALE.—No. 36729 (Drain) Lot No. 10 (6 038 square metres). (Diagram 83850, Plans K113-4; 129-4 (Third Avenue Kelmscott).)
- File No. 1081/73.
- BOULDER.—No. 36705 (Use and Requirements of the Government Employees Housing Authority), Lot Nos. 757, 1716 and 2352 (3 036 square metres). (Plan Kalgoorlie-Boulder 30.35 (Dart, Evans and Walter Streets) in the Shire of Boulder.
- File No. 4040/77.
- BUNBURY.—No. 36735 (Sewage Pumping Station Site), Lot No. 625, formerly portion of Leschenault Location 26 and being part of Lot 1 on Plan 3849 (829 square metres). (Diagram 83145, Plan Bunbury 2000 02.31 (King Road in the City of Bunbury).)
- File No. 1437/980.
- BUSSELTON.—No. 36691 (Sewage Pumping Station Site), Lot No. 381, formerly portion of Sussex Location 1 and being Lot 113 on Plan 12733 (521 square metres). (Plans Dawson 2000 27.37 and Busselton 26.37 (Marine Terrace).)
- File No. 1368/79.
- CANNING.—No. 36343 (Public Recreation), Location No. 3148, formerly portion of Canning Location 18 being Lot 114 on Plan 12826 (1 528 square metres). (Plan Perth 2000 18.14 (Partridge Way).)
- File No. 2171/62, V3.
- COCKBURN SOUND.—No. 36727 (Hospital Site), Location No. 2338 (78.213 7 hectares). (Original Plan 13896, Plans Perth 2000 BG34/12.11, 12.12, 13.11, 13.12 (Dean Road, Bull Creek).)
- File No. 842/79.
- DENMARK.—No. 36714 (Recreation (Yacht Club)), Lot No. 966 (1.063 9 hectares). (Diagram 83848, Plan Denmark Townsite 21.10 (Inlet Drive in the Shire of Denmark).)
- File No. 795/79.
- FORRESTDALE.—No. 36710 (Use and Requirements of the Town of Armadale), Lot No. 451 (2 245 square metres). (Diagram 83921, Plan F 158-4 (Weld Street in the Town of Armadale).)
- File No. 2024/78.
- GASCOYNE.—No. 36616 (Rubbish Disposal), Location No. 355 (23.767 8 hectares). (Diagram 83713, Plan Carnarvon 10 000 AN 54/3.3 (Near North West Coastal Highway).)
- File 1887/79.
- JURIEN.—No. 36713 (Pedestrian Access Way), Lot No. 668 (260 square metres). (Diagram 83854, Plan Jurien Townsite 03.07 (Dalton Street in the Shire of Dandaragan).)
- File No. 3411/78.
- KING.—No. 36711 (Irrigation Works), Location No. 535 (8.072 4 hectares). (Original Plan 14708, Plan Ivanhoe S.E. 1:25 000 (In the Shire of Wyndham-East Kimberley).)
- File No. 1704/79.
- MARGARET RIVER.—No. 36720 (Vehicle Park), Lot No. 177, formerly portion of Margaret River Lot 31 and being Lots 7 and 8 on Diagram 11828 (1 796 square metres). (Plan Margaret River 2000 09.02 (Fearn Avenue).)
- File No. 2201/79.
- MOORA.—No. 36675 (Recreation and Parklands), Suburban Lot No. 52 (8 296 square metres). (Plan Moora 2000 21.10 (Cnr. Drummond and Lefroy Streets).)
- File No. 1806/980.
- PINJARRA.—No. 36703 (Historical Buildings), Lot No. 316, formerly Pinjarra Lots 1, 2, 3, 12, 13 and 14 (1.168 8 hectares). (Plan Pinjarra 14.30 and 15.30 (Henry Street in the Shire of Murray).)
- File No. 2408/78.
- PLANTAGENET.—No. 36701 (Tourist Information Bay Site), Location No. 7438, formerly portion of Plantagenet Location 839 being part of Lot 8 on Diagram 22684 (3 235 square metres). Plan Redmond 252-4 (Corner of Anson Road and Albany Highway in the Town of Albany).)
- File No. 1833/78.
- PLANTAGENET.—No. 36724 (Pedestrian Access and Public Utility Services), Location No. 7446 (508 square metres). (Diagram 83650, Plan Redmond 222-4 (Lower King Road in the Shire of Albany).)
- File No. 2717/78.
- PLANTAGENET.—No. 36730 (Drainage), Location No. 7420, formerly portion of Plantagenet Locations 42 and 43 and being lot 2 on Diagram 52901 (269 square metres). (Diagram 83234, Plan Albany 4 Sheet 13 (Hardie Road).)
- File No. 1864/76.
- PLANTAGENET.—No. 36731 (Primary School Site), Location No. 7406, formerly portion of Plantagenet Locations 42 and 43 being Lot 2 on Diagram 52901 (4.903 4 hectares). (Plans Albany 2000 12.06; 12.07 (Hardie Road, Albany).)
- File No. 2708/77.
- SERPENTINE AGRICULTURAL AREA.—No. 36695 (Public Recreation), Lot No. 149, formerly portion of Serpentine Agricultural Area Lot 82 being Lot 44 on Plan 12110 (5.001 2 hectares). (Plan Peel 10 000 (McKay Drive in the Shire of Serpentine-Jarrahdale).)
- File No. 3177/77.
- SUSSEX.—No. 36715 (Parkland), Location No. 4696 (32.097 7 hectares). (Reserve Plan 161, Plan 413 D/40 (Blythe Road in the Shire of Busselton).)
- File No. 3177/77.
- SUSSEX.—No. 36716 (Parkland), Location No. 4697 (27.370 0 hectares). (Reserve Plan 160, Plan 413 D/40 (Walburra Siding Road in the Shire of Busselton).)
- File No. 3177/77.
- SUSSEX.—No. 36717 (Parkland), Location No. 4698 (25.438 9 hectares). (Original Plan 14839, Plan 413 A/40 B2 (Vasse-Yallingup Siding Road in the Shire of Busselton).)
- File No. 3177/77.
- SUSSEX.—No. 36718 (Parkland), Location No. 4699 (4.023 5 hectares). (Reserve Diagram 363, Plan 413 A/40 B2 (Hayes Road in the Shire of Busselton).)
- File No. 1453/980.
- SWAN.—No. 36690 (Primary School Site), Location No. 10093, formerly portion of Swan Location 1370 and being lot 1014 the subject of Diagram 45939 (3.235 6 hectares). (Plans Swan 2000 7.03 and 7.04 (Currajong Drive in the Shire of Wanneroo).)
- File No. 1259/980.
- SWAN.—No. 36692 (Public Recreation), Location No. 10094, formerly portion of Swan Location 92 being Lot 200 on Plan 9166 (8 802 square metres). (Plan Perth 2000 9.34 (North Beach Road in the City of Stirling).)
- File No. 1205/79.
- SWAN.—No. 36696 (Hospital Site), Location No. 10096, formerly portion of Perthshire Location 106 being Lot 3 the subject of Diagram 57836 (17.409 4 hectares). (Plan Swan 10 000 2.2 (near Lake Joon-dalup in the Shire of Wanneroo).)
- File No. 1086/69.
- SWAN.—No. 36732 (Breakwater and Sewer Out-fall Facilities), Location No. 10098 (about 1.116 0 hectares). (Reserve Diagram 367, Plan Swan 2000 05.05 (near Mullaloo in the Shire of Wanneroo).)
- File No. 2697/78.
- SWAN.—No. 36726 (Primary School Site), Location No. 10097, formerly portion of (a) Swan Location 61 and being Lots 304 to 311 inclusive on Plan 1751 (b) Swan Location 61 being the subject of Diagrams 12505 and 12598 (3.943 0 hectares). (Plan Perth 2000 12.18 (Cnr. Kintail Road and Sixth Avenue in the City of Melville).)
- File No. 1404/980.
- TINCURRIN.—No. 36725 (Use and Requirements of the Government Employees Housing Authority), Lot No. 16 (989 square metres). (Plan Tincurrin Townsite (Taylor Street in the Shire of Wickiepin).)

File No. 1622/77.

VICTORIA.—No. 36723 (Water Supply), Location No. 11226, formerly portion of Victoria Location 5416 (1 311 square metres). (Diagram 82789, Plan 89/80 (Wubin East Road in the Shire of Dalwallinu).)

File No. 2095/67.

YURABI.—No. 36733 (Long Line Equipment Repeater Station), Location No. 9 (1 012 square metres). (Diagram 73216, Plan Mt. Ramsay 1:250 000 (near Great Northern Highway in the Shire of Halls Creek).)

B. L. O'HALLORAN,
Under Secretary for Lands.

REVOCATION OF ORDERS IN COUNCIL.

Department of Lands and Surveys,
Perth, 18th July, 1980.

IT is hereby notified for general information that His Excellency the Lieutenant Governor and Administrator in Executive Council has been pleased to revoke as follows:—

File No. 3550/66.—The Order in Council issued under portion of Executive Council Minute No. 125 dated 24th January, 1962, whereby Reserve No. 6929 (Derby Lot 277) was vested in the Shire of West Kimberley in trust for the purpose of "Civic Centre and Botanical Gardens" and to approve of the cancellation of the relevant Vesting Order accordingly.

File No. 798/59.—The Order in Council issued under portion of Executive Council Minute No. 1314 dated 22nd July, 1959, whereby Reserve No. 25395 was vested in the Minister for Works in trust for the purpose of "Government Requirements (Main Roads Department)" and to approve of the cancellation of the relevant Vesting Order accordingly.

File No. 3711/60.—The Order in Council issued under portion of Executive Council Minute No. 2077 dated 1st November, 1961, whereby Reserve No. 26120 (Kellerberrin Lot 392) was vested in the Minister for Native Welfare in trust for the purpose of "Native Housing" and to approve of the cancellation of the relevant Vesting Order accordingly.

File No. 3621/76.—The Order in Council issued under portion of Executive Council Minute No. 4088 dated 13th April, 1977, whereby Reserve No. 34618 (Borden Lots 54, 56 and 57) was vested in The Minister for Community Welfare in trust for "Community Welfare Purposes" and to approve of the cancellation of the relevant Vesting Order accordingly.

File No. 1256/77.—The Order in Council issued under portion of Executive Council Minute No. 4316 dated 11th May, 1977, whereby Reserve No. 34622 (Gnowangerup Lot 278) was vested in The Minister for Community Welfare in trust for "Community Welfare Purposes" and to approve of the cancellation of the relevant Vesting Order accordingly.

File No. 1116/77.—The Order in Council issued under portion of Executive Council Minute No. 4315 dated 11th May, 1977, whereby Reserve No. 34623 (Pingelly Lots 185 and 258) was vested in The Minister for Community Welfare in trust for "Community Welfare Purposes" and to approve of the cancellation of the relevant Vesting Order accordingly.

File No. 1305/75.—The Order in Council issued under portion of Executive Council Minute No. 4317 dated 11th May, 1977, whereby Reserve No. 34625 (Tambellup Lot 67) was vested in The Minister for Community Welfare in trust for the purpose of "Housing (Community Welfare Department)" and to approve of the cancellation of the relevant Vesting Order accordingly.

File No. 995/77.—The Order in Council issued under portion of Executive Council Minute No. 4306 dated 11th May, 1977, whereby Reserve No. 34652 was vested in The Minister for Community Welfare in trust for the purpose of "Housing (De-

partment of Community Welfare)" and to approve of the cancellation of the relevant Vesting Order accordingly.

File No. 1880/77.—The Order in Council issued under portion of Executive Council Minute No. 6177 dated 2nd November, 1977, whereby Reserve No. 35013 was vested in The Minister for Community Welfare in trust for the purpose of "Aboriginal Housing" and to approve of the cancellation of the relevant Vesting Order accordingly.

File No. 2523/77.—The Order in Council issued under portion of Executive Council Minute No. 6177 dated 2nd November, 1977, whereby Reserve No. 35014 (Williams Lot 254) was vested in The Minister for Community Welfare in trust for the purpose of "Aboriginal Housing" and to approve of the cancellation of the relevant Vesting Order accordingly.

File No. 2522/77.—The Order in Council issued under portion of Executive Council Minute No. 6177 dated 2nd November, 1977, whereby Reserve No. 35015 (Williams Lot 250) was vested in The Minister for Community Welfare in trust for the purpose of "Aboriginal Housing" and to approve of the cancellation of the relevant Vesting Order accordingly.

File No. 1881/77.—The Order in Council issued under portion of Executive Council Minute No. 6177 dated 2nd November, 1977, whereby Reserve No. 35018 (Williams Lot 244) was vested in The Minister for Community Welfare in trust for the purpose of "Aboriginal Housing" and to approve of the cancellation of the relevant Vesting Order accordingly.

B. L. O'HALLORAN,
Under Secretary for Lands.

AMENDMENT OF RESERVES

Department of Lands and Surveys,
Perth, 18th July, 1980.

His Excellency the Lieutenant Governor and Administrator in Executive Council has been pleased to approve, under section 37 of the Land Act, 1933-1977 of the amendment of the following Reserves:—

File No. 3550/66.—No. 6929 (Derby Lot 277) "Civic Centre and Botanical Gardens" to include Derby Lot 463 and of its area being increased to 2.102 9 hectares, accordingly. (Plans Derby 02.07; 02.08 (Johnston Street).)

File No. 7263/09.—No. 14388 (Collie-Cardiff lots 119, 122, 144, 145, 157, 176, 199, 200, 239, 240, 247, 248, 304, 321, 330 and 343) "Excepted from Sale" to exclude Collie-Cardiff Lots 119, 122, 144, 145, 157, 176, 199, 200, 239, 240, 247 and 248 and of its area being reduced to 4 048 square metres, accordingly. (Plan Collie-Cardiff Townsite).

File No. 371/16.—No. 16346 (Avon location 18023) "Conservation of Flora and Fauna" to include Avon location 28634 (formerly portion of Avon location 13009) and the land coloured blue on Original Plan 11755 and of its area being increased to 44.363 6 hectares, accordingly. (Plan Pickering 1:50 000 (Bond Road).)

File No. 3637/30, V2.—No. 20561 (Swan District) "Recreation and Purposes Incidental thereto" to exclude that portion as comprised in Swan location 10098 as shown on Lands and Surveys Diagram 367 and of its area being reduced to about 274.560 0 hectares, accordingly. (Plan Swan 2000 05.05 (near Mullaloo in the Shire of Wanneroo).)

File No. 387/22, V2.—No. 21059 (at Wubin) "Recreation" to comprise Wubin Lots 74 and 79 as surveyed and shown on Original Plan 14393 and of its area being increased to 56.999 6 hectares, accordingly. (Plans Wubin 2000 18.30; Regional 10 000 Pt. 4.6; 4.7 (Gunyidi-Wubin Road).)

File No. 649/45.—No. 22508 (at Kulin) "Water and Recreation" to comprise Kulin Lot 172 as surveyed and shown on Original Plan 14795 and of its area being increased to 1.513 0 hectares, accordingly. (Plan Kulin Townsite (Price Street).)

File No. 4467/57.—No. 24748 (Canning Location 1363) "Recreation" to exclude Armadale Lots 10 and 11 both as surveyed and shown on Lands and Surveys Diagram 83850 and of its area being reduced to 11.272 9 hectares, accordingly. (Plans K113-4; K129-4 (Third Avenue).)

File No. 2802/66.—No. 28313 (Victoria Location 10803) "Conservation of Flora" to include Victoria Location 9328 and of its area being increased to 928.958 5 hectares, accordingly. (Plan 155/80 (near Barrabarra Road in the Shire of Mullewa).)

File No. 2672/73.—No. 33415 (Plantagenet Locations 7329, 7400 and 7456) "Public Recreation" to include Plantagenet Location 7459 (formerly portion of Plantagenet Location 50 being Lot 61 on Diagram 57844) and of its area being increased to 5 946 square metres accordingly. (Plan Redmond 206 and 207-4).

File No. 2561/70.—No. 33851 (Nullagine Lots 53 to 100 inclusive and 203) "Recreation" to comprise Lot 206 as surveyed and shown on Lands and Surveys Diagram 83007 in lieu of Lots 53 to 100 inclusive and 203, and of its area being reduced to 3.759 1 hectares accordingly. (Plan Nullagine 2000 13.16; 13.17; 14.16; 14.17 (Doherty Street in the Shire of East Pilbara).)

File No. 2510/79.—No. 36458 (Karratha Lots 1478 and 2647) "Parks and Recreation" to exclude those portions of Karratha Lots 2638 to 2640 inclusive and 2642 to 2646 inclusive as surveyed and shown on Lands and Surveys Diagram 83842 and of its area being reduced to 6.964 2 hectares accordingly. (Plan Karratha 30.27 and 30.28 (Balmoral Road in the Shire of Roebourne).)

B. L. O'HALLORAN,
Under Secretary for Lands.

AMENDMENT OF RESERVE.

Department of Lands and Surveys,
Perth, 18th July, 1980.

File No. 1291/56.

HIS Excellency the Lieutenant Governor and Administrator in Executive Council has been pleased to approve, under section 31 (4) of the Land Act, 1933-1977 of the amendment of Class "A" Reserve No. 24556 (Williams District) "Protection of Flora and Fauna" to comprise Williams Location 15684 as shown bordered in red on Original Plan 14529 and of its area being established at 351.322 0 hectares accordingly. (Plan Toolibin 1 : 50 000 (near Toolibin, Shire of Narrogin).)

B. L. O'HALLORAN,
Under Secretary for Lands.

CHANGE OF PURPOSE OF RESERVES.

Department of Lands and Surveys,
Perth, 18th July, 1980.

HIS Excellency the Lieutenant Governor and Administrator in Executive Council has been pleased to approve, under section 37 of the Land Act, 1933-1977, of the change of purpose of the following Reserves:—

File No. 4133/55.—No. 1703 (Kojonup Location 9079) being changed from "Conservation of Flora" to "Conservation of Flora and Fauna". (Plan Carlecatup NE 1 : 25 000 (Broomehill-Kojonup Road in the Shire of Broomehill).)

File No. 8845/08.—No. 11779 (near Dardadine) being changed from "Townsite" to "Recreation and Parkland". (Plan Williams SW 1:25 000 (Hillman-Dardadine Road in the Shire of Williams).)

File No. 12868/10.—No. 13051 (Avon Location 22717) being changed from "Conservation of Flora" to "Conservation of Flora and Fauna". (Plan 54/80 in the Shire of Mukinbudin.)

File No. 798/59.—No. 25395 (Geraldton lot 1720) being changed from "Government Requirements (Main Roads Department)" to "Use and Requirements of the Commissioner of Main Roads". (Plan Geraldton 2000 14.14 (Francis Street).)

File No. 2563/64.—No. 28031 (Geraldton Lots 2537 and 2583) being changed from "Recreation" to "Public Recreation". (Plan Geraldton 15.16.)

File No. 2802/66 V2.—No. 28313 (Victoria locations 9328 and 10803) being changed from "Conservation of Flora" to "Conservation of Flora" to Conservation of Flora and Fauna". (Plan 155/80 (near Barrabarra Road in the Shire of Mullewa).)

File No. 2716/46.—No. 30430 (Yilgarn Location 1477) being changed from "Timber" to "Conservation of Flora and Fauna". (Plan 35/80 (Booda-rockin Road).)

File No. 1480/73.—No. 33789 (Avon District) "Public Recreation" to comprise Avon Location 28526 as surveyed and shown on Original Plan 14703 and of its area being reduced to 12.835 9 hectares, accordingly. (Plans Dewars Pool Sw 1 : 25 000 and Toodyay 40 Sheet 2.)

B. L. O'HALLORAN,
Under Secretary for Lands.

CANCELLATION OF RESERVES

Department of Lands and Surveys,
Perth, 18th July, 1980.

HIS Excellency the Lieutenant Governor and Administrator in Executive Council has been pleased to approve, under section 37 of the Land Act, 1933-1977 of the cancellation of the following Reserves:—

File No. 3593/00.—No. 7584 (Kalgoorlie Lot 256) "Australian Natives Association". (Plans Kalgoorlie Boulder 29.37; 29.38 (Hannans Street).)

File No. 10740/99.—No. 7866 (Nullagine Lot 104) "Excepted from Sale and Occupation". (Plan Nullagine 13.16 and 14.16 (in the Shire of East Pilbara).)

File No. 13196/03V2.—No. 9482 (Victoria Location 9328) "Water (Rabbit Department)". (Plan 155/80 (near Barrabarra Road in the Shire of Mullewa).)

File No. 18012/10.—No. 13545 (Derby Lot 463) "Tennis Court". (Plans Derby 02.07; 02.08 (Johnston Street in the Shire of West Kimberley).)

File No. 3711/60.—No. 26120 (Kellerberrin Lot 392) "Native Housing". (Plan Kellerberrin 2000 2.20 (Scadan Road).)

File No. 120/66.—No. 28721 (Canning Location 2104) "Use and Requirements of the City of Gosnells". (Plan Perth 2000 19.17 (Sydenham Street).)

File No. 3142/67.—No. 29410 (Canning Location 2163) "Use and Requirements of the City of Gosnells". (Plan Perth 2000 19.17 (Appledore Street in the City of Gosnells).)

File No. 1645/63.—No. 29623 (Peel Estate Lot 793) "Use and Requirements of the Department of Industrial Development". (Plan F203-4 (Mandogalup Road in the Town of Kwinana).)

File No. 2958/69.—No. 31132 (Kojonup Lot 298) "Drain". (Plan Kojonup 2000 10.17 (Elverd Street).)

File No. 2886/74.—No. 33038 (Meekatharra Lot 559) "Church Site (Seventh Day Adventists)". (Plan Meekatharra Townsite (Queens Street in the Shire of Meekatharra).)

File No. 3621/76.—No. 34618 (Borden Lots 54, 56 and 57) "Community Welfare Purposes". (Plan Borden 32.29 (Moir Street in the Shire of Gnowangerup).)

File No. 1256/77.—No. 34622 (Gnowangerup Lot 278) "Community Welfare Purposes". (Plan Gnowangerup Townsite (Porteous Street).)

File No. 1116/77.—No. 34623 (Pingelly Lots 185 and 258) "Community Welfare Purposes". (Plan Pingelly 5.40, 6.1 (Paragon and Stratford Streets).)

File No. 1305/75.—No. 34625 (Tambellup Lot 67) "Housing (Community Welfare Department)". (Plan Tambellup 37.33 (North Terrace).)

File No. 995/77.—No. 34652 (Tambellup Lots 312 and 313) "Housing (Department of Community Welfare)". (Plan Tambellup 2000 37.34 (Birt Street).)

File No. 2209/77.—No. 34801 (Tambellup Lots 357 and 359) "Housing (Department of Community Welfare)". (Plan Tambellup 37.33 and 37.34 (Saggers Street).)

File No. 1880/77.—No. 35013 (Williams Lot 240) "Aboriginal Housing". (Plan Williams Townsite (Cowcher Street).)

File No. 2523/77.—No. 35014 (Williams Lot 254) "Aboriginal Housing". (Plan Williams Townsite (Cowcher Street).)

File No. 2522/77.—No. 35015 (Williams Lot 250) "Aboriginal Housing". (Plan Williams Townsite (Cowcher Street).)

File No. 1881/77.—No. 35018 (Williams Lot 244) "Aboriginal Housing". (Plan Williams Townsite (Cowcher Street).)

File No. 1348/79.—No. 36368 (Bunbury Lot 626) "Use and Requirements of the City of Bunbury". (Plan B132-4; Bunbury 2000 40.27 (Nyabing Way).)

File No. 809/78.—No. 36406 (Wyalkatchem Lot 197) "Use and Requirements of the Minister for Works". (Plan Wyalkatchem 2000 23.31 (Swan Street).)

File No. 1019/78.—No. 36425 (Roebourne Lots 704 and 705) "Use and Requirements of the Government Employees Housing Authority". (Plan Roebourne 2000 10.23 (Hampton Street).)

File No. 905/77.—No. 36461 (Trayning Lot 143) "Use and Requirements of the Government Employees Housing Authority". (Plan Trayning Townsite (Adams Street in the Shire of Trayning).)

File No. 686/79.—No. 36466 (Wyndham Lot 1704) "Use and Requirements of the Government Employees Housing Authority". (Plan Wyndham 2000 20.11 (MacPhee Street).)

File No. 3317/78.—No. 36474 (Roebourne Lots 644 and 659) "Use and Requirements of the Government Employees Housing Authority". (Plan Roebourne 10.24 (Burnip Street).)

File No. 1400/65.—No. 36520 (Denham Lots 152 and 194) "Use and Requirements of the Shire of Shark Bay". (Plan Denham 2000 39.11 (Durlacher and Brockman Streets).)

B. L. O'HALLORAN,
Under Secretary for Lands.

AMENDMENT OF BOUNDARIES.

Collie-Cardiff Townsite.

Department of Lands and Surveys,
Perth, 18th July, 1980.

Corres. 7263/09, V.4.

IT is hereby notified that His Excellency the Lieutenant Governor and Administrator in Executive Council has been pleased to approve under section 10 of the Land Act, 1933-1977, of the amendment of the boundaries of Collie-Cardiff Townsite, to exclude the area surveyed and shown as Wellington Location 5290 on Original Plan 14629.

(Public Plan Collie-Cardiff Townsite.)

B. L. O'HALLORAN,
Under Secretary for Lands.

NAMING OF STREET

Shire of Corrigin.

Department of Lands and Surveys,
Perth, 18th July, 1980.

Corres. 1301/60.

IT is hereby notified for general information that His Excellency the Lieutenant Governor and Administrator in Executive Council has been pleased to approve under section 10 of the Land Act, 1933-1977, of the naming of Rendell Street being the whole of Road No. 12752 commencing at the south-eastern side of Walton Street and extending eastward along the northern boundaries of Corrigin Lots 468 (Reserve No. 32245) and 480 to 484 inclusive to terminate at the northeastern corner of the last mentioned lot.

(Public Plan Corrigin 2000 12.27.)

B. L. O'HALLORAN,
Under Secretary for Lands.

NAMING OF STREET.

Shire of Donnybrook-Balingup.

Department of Lands and Surveys,
Perth, 18th July, 1980.

Corres. 3464/24.

IT is hereby notified for general information that His Excellency the Lieutenant Governor and Administrator in Executive Council has been pleased to approve under section 10 of the Land Act, 1933-1977, of the naming of Victory Lane being applied to the whole of Road No. 16371 commencing at the western side of Collins Street and extending westward along the southern boundary of Donnybrook Lot 417 (part of Reserve No. 18354) to terminate at the southwestern corner of that Lot.

(Public Plan Donnybrook Central.)

B. L. O'HALLORAN,
Under Secretary for Lands.

NAMING OF STREET.

Shire of Kent.

Department of Lands and Surveys,
Perth, 18th July, 1980.

Corres. 2629/71.

IT is hereby notified for general information that His Excellency the Lieutenant Governor and Administrator in Executive Council has been pleased to approve under section 10 of the Land Act, 1933-1977 of the naming of Moornaming Road North being that portion of surveyed road commencing at the northern boundary of Moornaming Townsite and extending southward and southwestward along the western and southwestern boundaries of the eastern severance of Moornaming Lot 4 to terminate at the northwestern side of Katanning-Nyabing Road.

(Public Plan Nyabing NW 1:25 000.)

B. L. O'HALLORAN,
Under Secretary for Lands.

NAMING OF STREET.

Shire of Kondinin.

Department of Lands and Surveys,
Perth, 18th July, 1980.

Corres. 1929/68.

IT is hereby notified for general information that His Excellency the Lieutenant Governor and Administrator in Executive Council has been pleased to approve under section 10 of the Land Act, 1933-1977, of the naming of Casuarina Road being that portion of Road No. 8891 commencing at the eastern side of Williamson Road and extending eastward along the southern boundaries of Roe Locations 1233 and 1234 to terminate at the western side of King Rocks Road North.

(Public Plan 346/80.)

B. L. O'HALLORAN,
Under Secretary for Lands.

NAMING OF STREET.

Shire of Pinjarra.

Department of Lands and Surveys,
Perth, 18th July, 1980.

Corres 634/68.

IT is hereby notified for general information that His Excellency the Lieutenant Governor and Administrator in Executive Council has been pleased to approve under section 10 of the Land Act, 1933-1977 of the naming of Paterson Road being portion of Road No. 785 commencing at the northwestern side of South Western Highway (Road No. 41) and extending generally northward to and along the eastern boundaries of Lots 2 to 8 inclusive, of

Cockburn Sound Location 16 (Diagram 15535), Lots 9 and 10 (Diagram 16976) and Lot 11 (Diagram 17376), through portion of Cockburn Sound Location 16, to and along the eastern boundary of Lot 12 (Diagram 18799) and portion of Lot 9 (Plan 4496) to terminate at the northern boundary of Pinjarra Townsite.

(Public Plans Pinjarra Townsite 15.30 and 15.31, Pinjarra Regional 3.7.)

B. L. O'HALLORAN,
Under Secretary for Lands.

NAMING OF STREET.

Shire of Serpentine-Jarrahdale.

Department of Lands and Surveys,
Perth, 18th July, 1980.

Corres. 4148/74.

IT is hereby notified for general information that His Excellency the Lieutenant Governor and Administrator in Executive Council has been pleased to approve under section 10 of the Land Act, 1933-1977, of the naming of Lupino Street being the whole of the surveyed road commencing at the southwestern side of Watkins Street extending southward along the western boundary of the northern severance of Mundijong Suburban Area Lot 105 to terminate at the southwestern corner of the said severance.

(Public Plan Peel; 10 000 5.6.)

B. L. O'HALLORAN,
Under Secretary for Lands.

NAMING OF STREET.

Shire of Wandering.

Department of Lands and Surveys,
Perth, 18th July, 1980.

Corres. 4142/65.

IT is hereby notified for general information that His Excellency the Lieutenant Governor and Administrator in Executive Council has been pleased to approve under section 10 of the Land Act, 1933-1977 of the naming of Boundary Road being the whole of the surveyed and partly surveyed road commencing at the eastern boundary of vacant Crown land and extending eastward along part of the southern boundary of Avon Location 9872 to terminate at the southwestern side of Watts Street (Road No. 149).

(Public Plan Wandering Townsite).

B. L. O'HALLORAN,
Under Secretary for Lands.

NAMING OF STREETS.

Shire of Dumbleyung.

Department of Lands and Surveys,
Perth, 18th July, 1980.

Corres. 2011/71.

IT is hereby notified for general information that His Excellency the Lieutenant Governor and Administrator in Executive Council has been pleased to approve under section 10 of the Land Act, 1933-1977, of the naming of Dumbleyung-Lake Grace Road, Tarin Rock Road North and Tarin Rock Road South all as shown in green on Miscellaneous Plan No. 694.

(Public Plan Kukerin 1:50 000.)

B. L. O'HALLORAN,
Under Secretary for Lands.

NAMING OF STREETS.

Shire of Wagin.

Department of Lands and Surveys,
Perth, 18th July, 1980.

Corres. 2461/63.

IT is hereby notified for general information that His Excellency the Lieutenant Governor and Administrator in Executive Council has been pleased to approve under section 10 of the Land Act, 1933-1977, of the naming of:—

(a) Lefroy Street being the whole of the surveyed road commencing at the southeastern side of Tudhoe Street and extending southeastward along the southwestern boundaries of Wagin Lots 440 and 441 to terminate at the northwestern side of Vernal Street.

(b) Harting Street being the whole of the surveyed road commencing at the southeastern side of Vernal Street and extending southeastward along the southwestern boundary of Wagin Lot 463 terminating at the northwestern side of Vale Street recommencing at the southeastern side of that street and continuing southeastward along the southwestern boundary of Lot 470 to terminate at the northwestern side of Verdant Street.

(c) Ridley Street being the whole of the surveyed road commencing at the southeastern side of Tudhoe Street and extending southeastward along the southwestern boundaries of Wagin Lots 445 and 446 terminating at the northwestern side of Vernal Street recommencing at the southeastern side of that street continuing to and along the southwestern boundary of Lot 459 (part of Reserve No. 20976) terminating at the northwestern side of Vale Street recommencing at the southeastern side of that street and continuing southeastward along the southwestern boundaries of Lots 474 (part of Class "A" Reserve No. 12077) and 473 to terminate at the northwestern side of Verdant Street.

(d) Deyer Street being the whole of the surveyed road commencing at the southeastern side of Tudhoe Street and extending southeastward along the southwestern boundary of Wagin Lot 449 terminating at the northwestern side of Vernal Street recommencing at the southeastern side of that street and continuing southeastward along the southwestern boundaries of Lots 456 and 477 to terminate at the northwestern side of Verdant Street.

(e) Bullock Hills Road being the whole of the surveyed road commencing at the southeastern side of Tudhoe Street and extending southeastward through Wagin Lots 443 and 444 (both being portions of Reserve No. 20976) terminating at the southwestern side of Ridley Street and the northwestern side of Vernal Street recommencing at the northeastern side of Ridley Street and the southeastern side of Vernal Street continuing southeastward along the southwestern boundary of Lot 460 (part of Reserve No. 20976) terminating at the northwestern side of Vale Street recommencing at the southeastern side of that street continuing southeastward along the southwestern boundaries of Lots 476 and 592 (both being portions of Class "A" Reserve No. 12077) terminating at the southwestern side of Deyer Street and the northwestern side of Verdant Street recommencing at the southeastern side of Verdant Street and continuing south eastward to and along the southwestern boundary of Lot 1804 (Reserve No. 30734) thence northeastward along the southeastern boundary of the last-mentioned lot to terminate at the eastern boundary of Wagin Townsite.

(Public Plans Wagin 2000 21.34 and 21.35 and Wagin 1:50 000.)

B. L. O'HALLORAN,
Under Secretary for Lands.

NAMING OF STREETS.

Shire of Wiluna.

Department of Lands and Surveys,
Perth, 18th July, 1980.

Corres. No. 2184/76.

IT is hereby notified for general information that His Excellency the Lieutenant Governor and Administrator in Executive Council has been pleased to approve under section 10 of the Land Act, 1933-1977, of the definition of the road names shown or underlined in red on Lands and Surveys Miscellaneous Plan No. 1078 situated within the Shire of Wiluna.

(Public Plans Glengary, Kingston, Nabberu, Sandstone, Sir Samuel, Stanley and Wiluna 1:250 000, Rawlinson and Wells 1:500 000 and Wiluna Regional.)

B. L. O'HALLORAN,
Under Secretary for Lands.

CHANGE OF NAME OF STREET.

Shire of Donnybrook-Balingup.

Department of Lands and Surveys,
Perth, 18th July, 1980.

Corres. No. 960/67.

IT is hereby notified for general information that His Excellency the Lieutenant Governor and Administrator in Executive Council has been pleased to approve, under section 10 of the Land Act, 1933-1977 of the change of name of part of Yelverton Street to Yelverton Street South being that portion of surveyed road commencing at the southern side of Steere Street and extending southward along the western boundaries of Donnybrook Lots 114, 202, 113 and 205 and to and along the western boundary of Lot 369 to terminate at the northern side of Elliot Street.

(Public Plan Donnybrook Central.)

B. L. O'HALLORAN,
Under Secretary for Lands.

CHANGE OF NAME OF STREET.

City of Stirling.

Department of Lands and Surveys,
Perth, 18th July, 1980.

Corres. No. 3582/63.

IT is hereby notified for general information that His Excellency the Lieutenant Governor and Administrator in Executive Council has been pleased to approve, under section 10 of the Land Act, 1933-1977 of the change of name of portion of Beach Road to Sandstone Place being that portion of Road No. 246 commencing at a line in prolongation southeastward of the southwestern boundary of Lot 168 of Marmion Lot 147 (Land Titles Office Plan 12007) and extending northeastward along the southeastern boundaries of the said lot and Lots 167, 166 and 165 of Lot 147 (Plan 12007) thence eastward along the southern boundaries of Lots 165, 164 and 163 of Lot 147 (Plan 12007) and Lots 138 and 139 of Swan Location 9423 (Diagram 53063) to terminate at the southeastern corner of the lastmentioned lot.

(Public Plan Perth 2000 07.36.)

B. L. O'HALLORAN,
Under Secretary for Lands.

CHANGE OF NAME OF STREET.

Shire of Mandurah.

Department of Lands and Surveys,
Perth, 18th July, 1980.

Corres. No. 4158/68, V.2.

IT is hereby notified for general information that His Excellency the Lieutenant Governor and Administrator in Executive Council has been pleased to approve, under section 10 of the Land Act, 1933-1977 of the change of name of part of Hougham Road to Bedingfield Road being that portion of Road No. 8629 commencing at an eastern boundary of Mandurah Townsite and extending northwestward to terminate at the southeastern side of Lakes Road. (Road No. 9234).

(Public Plans Mandurah and Environs 2000 08.01 and 09.01.)

B. L. O'HALLORAN,
Under Secretary for Lands.

CHANGE OF NAME OF STREET.

Shire of Mundaring.

Department of Lands and Surveys,
Perth, 18th July, 1980.

Corres. No. 1771/54.

IT is hereby notified for general information that His Excellency the Lieutenant Governor and Administrator in Executive Council has been pleased to approve, under section 10 of the Land Act, 1933-1977, of the change of name of part of Joscelyn Street to Joscelyn Place being that portion of surveyed road commencing at the southern side of Marnie Road and extending southward along the western boundary of Glen Forrest Lots 72 and 81 (both being portion of Reserve No. 12078) to terminate at the northern side of Stanley Street.

(Public Plan M163-4.)

B. L. O'HALLORAN,
Under Secretary for Lands.

CHANGE OF NAME OF STREET.

Shire of Donnybrook-Balingup.

Department of Lands and Surveys,
Perth, 18th July, 1980.

Corres. No. 1995/74.

IT is hereby notified for general information that His Excellency the Lieutenant Governor and Administrator in Executive Council has been pleased to approve, under section 10 of the Land Act, 1933-1977 of the change of name of Shamrock Street to Collins Street being that portion of surveyed road commencing at a line in prolongation eastward of the northern side of Bentley Street and extending southeastward to and along the northeastern boundaries of Donnybrook Lots 1, 4 (part of Reserve No. 18354) and 417 (part of Reserve No. 18354) thence southward to and along the eastern boundaries of Lots 8, 9, 42, 41, 85 and 86 to terminate at a line in prolongation eastward of the southern boundary of the lastmentioned lot.

(Public Plan Donnybrook Central.)

B. L. O'HALLORAN,
Under Secretary for Lands.

CHANGE OF NAME OF STREET.

Shire of Mundaring.

Department of Lands and Surveys,
Perth, 18th July, 1980.

Corres. No. 1196/71.

IT is hereby notified for general information that His Excellency the Lieutenant Governor and Administrator in Executive Council has been pleased to approve, under section 10 of the Land Act, 1933-1977 of the change of name of Hodgson Street to Stoneville Road being that portion of surveyed road commencing at the southwestern side of Walker Street and extending southwestward along the southeastern boundaries of Mundaring Lots 110 and 109, thence southward along the eastern boundary

of the last mentioned lot and to and along the eastern boundaries of Lots 24 (Reserve No. 5805), 52, 53, 260 (Reserve No. 24252), 61 (Reserve No. 20951) and 248 to terminate at the north eastern side of Jacoby Street.

(Public Plan M150-4.)

B. L. O'HALLORAN,
Under Secretary for Lands.

CHANGE OF NAME OF STREET.

Shire of Wanneroo.

Department of Lands and Surveys,
Perth, 18th July, 1980.

Corres. No. 868/71.

IT is hereby notified for general information that His Excellency the Lieutenant Governor and Administrator in Executive Council has been pleased to approve, under section 10 of the Land Act, 1933-1977, of the change of name of Deyoung Road to Chadstone Road being the whole of the surveyed road commencing at the southeastern side of Warrantdyte Drive and extending generally southward along the northeastern boundaries of Lots 445, 499 and 498 of Swan Location 1370 (Land Titles Office Plan 13052) and to and along the eastern boundaries of Lots 500, 524 (Plan 13052), 523, 522 and 521 (Plan 13052) of the said Location and onward to terminate at a line in prolongation northeastward of the southwestern side of Allambie Drive.

(Public Plan Swan 2000 08.03.)

B. L. O'HALLORAN,
Under Secretary for Lands.

CHANGE OF NAME OF STREETS.

City of Canning.

Department of Lands and Surveys,
Perth, 18th July, 1980.

Corres. 3308/57, V2.

IT is hereby notified for general information that His Excellency the Lieutenant Governor and Administrator in Executive Council has been pleased to approve, under section 10 of the Land Act, 1933-1977 of the change of name of:—

- (a) those portions of Armstrong Road, Barbican Street West, Bridge Street, Corbel Street, Dewey Street, Lowry Street, Marjorie Avenue, Mosaic Street East, Riverton Drive East, Riverton Drive North and Tudor Avenue South shown coloured in green on Miscellaneous Plan 1095 to Leach Highway.
- (b) that portion of Bridge Street shown hachured in green on Miscellaneous Plan 1095 to Angler Court.

B. L. O'HALLORAN,
Under Secretary for Lands.

CHANGE OF NAME OF STREETS.

Town of Narrogin.

Department of Lands and Surveys,
Perth, 18th July, 1980.

Corres. 873/36, V2.

IT is hereby notified for general information that His Excellency the Lieutenant Governor and Administrator in Executive Council has been pleased to approve under section 10 of the Land Act, 1933-1977 of the change of name of:—

- (a) James Street to James Lane being the whole of the surveyed road commencing at the eastern side of Barron Street and extending eastward along the southern boundary of Narrogin Lot 212 to terminate at the western side of Harper Street.
- (b) Kealley Street to Savage Street being the whole of the surveyed road commencing at a southern boundary of Narrogin Lot 1283

(Reserve No. 22787) and extending southward along the western boundary of Lot 1 of Lot 1238 (Land Titles Office Diagram 48465) terminating at the northern side of Herald Street and recommencing at the southern side of Herald Street and extending southward along the western boundary of Narrogin Lot 692 to terminate at the northwestern side of Palmer Street.

(Public Plans Narrogin 2000 11.36 and 12.36.)

B. L. O'HALLORAN,
Under Secretary for Lands.

CHANGE OF NAME OF STREETS.

Shire of Albany.

Department of Lands and Surveys,
Perth, 18th July, 1980.

Corres. 3948/76.

IT is hereby notified for general information that His Excellency the Lieutenant Governor and Administrator in Executive Council has been pleased to approve, under section 10 of the Land Act, 1933-1977 of the change of name of:—

- (a) portion of Torbay Inlet Road to Perkins Beach Road being that portion of surveyed road commencing at the southeastern side of Lower Denmark Road and extending southeastward through Torbay Agricultural Area Lot 6, thence eastward through Lot 7 and along a southeastern and southwestern boundary of Lot 76, thence generally southward along the southwestern boundary of Lot 228 and to and through Lot 5 to terminate at the northern side of Russell Bay Road.
- (b) Port Harding Road to Cosy Corner Road being those portions of Road Nos. 14919 and 13838 commencing at a line in prolongation northwestward of the southwestern boundary of Torbay Agricultural Area Lot 32 (portion Class "A" Reserve No. 24548) and extending generally eastward through the said Lot thence generally southward through part of Lot 46 (Class "A" Reserve No. 24547) to terminate within the last mentioned Lot.
- (c) portion of Cosy Corner Road to Torbay Beach Road being that portion of surveyed road commencing at a line in prolongation northwestward of the southwestern side of the road described in (b) above and extending generally southward along a northeastern boundary of Torbay Agricultural Area Lot 33, the northeastern boundaries of Lot 36 and the northeastern and southeastern boundaries of Lot 54 to terminate at a line in prolongation eastward of the northern side of Coombes Road.

(Public Plan Torbay NE and SE 1:25 000.)

B. L. O'HALLORAN,
Under Secretary for Lands.

CHANGE OF NAME OF STREETS.

Shires of Dalwallinu and Wongan-Ballidu.

Department of Lands and Surveys,
Perth, 18th July, 1980.

Corres. 4258/74.

IT is hereby notified for general information that His Excellency the Lieutenant Governor and Administrator in Executive Council has been pleased to approve, under section 10 of the Land Act, 1933-1977 of the change of name of Lloyd Road to Sutherland Road and Sutherland Road to Lloyd Road both as shown in green on Miscellaneous Plans 960 and 962.

(Public Plan 64/80.)

B. L. O'HALLORAN,
Under Secretary for Lands.

NAMING OF LOCALITIES.

Shire of Mandurah.

Department of Lands and Surveys,
Perth, 18th July, 1980.

Corres. 4219/55.

IT is hereby notified for general information that His Excellency the Lieutenant Governor and Administrator in Executive Council has been pleased to approve, under section 10 of the Land Act, 1933-1977 of the naming of the localities of Bouvard, Clifton, Dawesville, Florida and Herron in the Shire of Mandurah, as shown bordered red on Miscellaneous Plan 511 (South).

B. L. O'HALLORAN,
Under Secretary for Lands.

CHANGE OF NAME OF LOCALITY.

Shire of Wanneroo.

Department of Lands and Surveys,
Perth, 18th July, 1980.

Corres. 4276/69, V2.

IT is hereby notified for general information that His Excellency the Lieutenant Governor and Administrator in Executive Council has been pleased to approve, under section 10 of the Land Act, 1933-1977 of the change of name of the locality of Hester to Merriwa, in the Shire of Wanneroo, as shown in green on Miscellaneous Plan 1077.

B. L. O'HALLORAN,
Under Secretary for Lands.

AMENDMENT OF BOUNDARIES.

Locality of Yanchep.

Shire of Wanneroo.

Department of Lands and Surveys,
Perth, 18th July, 1980.

Corres. 4276/69, V2.

IT is hereby notified for general information that His Excellency the Lieutenant Governor and Administrator in Executive Council has been pleased to approve, under section 10 of the Land Act, 1933-1977, of the amendment of the boundaries of the locality of Yanchep as shown in green on Miscellaneous Plan Nos. 668 and 1077.

B. L. O'HALLORAN,
Under Secretary for Lands.

INDUSTRIAL DEVELOPMENT (RESUMPTION OF LAND) ACT, 1945.

Dedication of Land.

Department of Lands and Surveys,
Perth, 18th July, 1980.

Corres. 1645/63.

HIS Excellency the Lieutenant Governor and Administrator in Executive Council has been pleased to approve, under section 11 of the Industrial Development (Resumption of Land) Act, 1945 of the dedication of Peel Estate Lot 793 to the purposes of the said Act.

(Plan F203-4 (Mandogalup Road in the Town of Kwinana).)

B. L. O'HALLORAN,
Under Secretary for Lands.

STATE HOUSING ACT, 1946.

Cancellation of Dedication.

Department of Lands and Surveys,
Perth, 18th July, 1980.

Corres. 847/44, V.4.

IT is hereby notified that His Excellency the Lieutenant Governor and Administrator in Executive

Council has been pleased to cancel under the provisions of the State Housing Act, 1946, the dedication of the lands described in the following Schedule.

B. H. O'HALLORAN,
Under Secretary for Lands.

Schedule.

Location or Lot No.; Corres. No.

Canning Location 1701; 619/57.
Swan Location 7043; 2506/58 V1.
Swan Location 7348; 1329/61.
Swan Location 7342; 1329/61.
Wellington Location 4766; 1336/58.

Department of Lands and Surveys,
Perth, 18th July, 1980.

IT is hereby notified for general information that the Land Board has determined that the following application for land shall be granted.

Roe Location 3047, situated 18 kilometres north of Lake Bidy and containing 674 hectares, to Edward Neil Lloyd of P.O. Box 50, Newdegate, W.A.

B. L. O'HALLORAN,
Under Secretary for Lands.

LAND ACT, 1933-1977.

Land Release.

Department of Lands and Surveys,
Perth, 18th July, 1980.

File No. 5736/50.

HIS Excellency the Lieutenant Governor and Administrator in Executive Council has been pleased to approve under section 45A of the Land Act, 1933-1977 of Marvel Loch Lot 12 containing an area of 1 012 square metres being made available for sale in fee simple for "Residential Purposes" at the purchase price of two hundred and fifty dollars (\$250.00) and subject to the following conditions:—

- (a) The purchaser shall erect on the lot purchased a residence to comply with Local Authority by-laws within four (4) years from the due date of the first instalment. If this condition has not been complied with in the time prescribed, the land may be absolutely forfeited together with all purchase money and fees that may have been paid. However, freehold title to the land may be applied for when a residence has been erected to "top plate height" stage, and is not less than 50% completed to the satisfaction of the Minister for Lands.
- On payment of the first instalment of purchase money a licence will be available, upon which a mortgage can be registered. A Crown Grant (freehold) will not issue until the purchaser has complied with the building condition. A holder of a licence may apply to the Minister for Lands for permission to transfer a licence.

- (b) A deposit of 10% of the purchase price is payable on application and the balance of purchase money shall be paid within twenty-four months of the date of approval of application by eight (8) equal quarterly instalments on the first days of January, April, July and October in each year. The first instalment of purchase money shall become due and payable on the first day of the quarter next following the date of approval of application, the Crown Grant fee being payable with the last instalment of purchase money: Provided that amounts paid during the twelve months commencing on the first day of the quarter next following the date of approval of application shall be interest free but all

moneys outstanding after that period shall be subject to interest at a rate of 10% per annum calculated at quarterly rests on the balance outstanding at the end of the previous quarter. Such interest shall be due and payable with the prescribed instalment. Nothing shall prevent the balance of purchase money and fees being paid at an earlier date should the purchaser so desire but a Crown Grant shall not issue until the conditions under which the lot was made available for sale have been fulfilled.

A person in the employ of the State must apply through the Under Secretary for Lands for the Governor's permission to hold this land. Written approval of the Permanent Head concerned should accompany such application.

Applications, accompanied by a deposit of \$25.00 must be lodged at the Department of Lands and Surveys, Perth on or before Wednesday, July 23, 1980.

All applications lodged on or before the closing date will be treated as having been received on that date, and if there are more applications than one for the lot the application to be granted will be decided by the Land Board.

(Plan Marvel Loch Townsite.)

B. L. O'HALLORAN,
Under Secretary for Lands.

LAND ACT, 1933-1977.

Land Release.

Department of Lands and Surveys,
Perth, 18th July, 1980.

File No. 276/57.

HIS Excellency the Lieutenant Governor and Administrator in Executive Council has been pleased to approve under section 45A of the Land Act, 1933-1977, of Ravensthorpe Lot 115 being made available for sale in fee simple at the purchase price of two hundred and fifty dollars (\$250.00) and subject to the payment for improvements at valuation, in cash, should the successful applicant be other than the former lessee.

Applications must be lodged at the Department of Lands and Surveys, Perth.

(Plan Ravensthorpe Townsite 29.01 (Dunn Street).)

B. L. O'HALLORAN,
Under Secretary for Lands.

LAND ACT, 1933-1977.

Land Release.

Department of Lands and Surveys,
Perth, 18th July, 1980.

File No. 291/57.

HIS Excellency the Lieutenant Governor and Administrator in Executive Council has been pleased to approve under section 45A of the Land Act, 1933-1957, of Ravensthorpe Lot 155 being made available for sale in fee simple at the purchase price of four hundred dollars (\$400.00) and subject to the payment for improvements at valuation, in cash, should the successful applicant be other than the former lessee.

Applications must be lodged at the Department of Lands and Surveys, Perth.

(Plan Ravensthorpe Townsite (Martin Street).)

B. L. O'HALLORAN,
Under Secretary for Lands.

APPLICATION FOR LEASING.

Department of Lands and Surveys,
Perth, 18th July, 1980.

Corres. 1645/70 V3.

APPLICATIONS are invited under sections 117 and 116 of the Land Act, 1933-1977 for the leasing of the Broome Suburban Lot and Dampier Locations shown in the Schedule for the purpose of "Intense Horticulture" for a term of 21 years at the annual rentals shown in the said schedule.

The survey fee and the service premium for the provision of road access, as shown in the schedule, are both payable in cash within 30 days of acceptance of application.

Neither the State Government nor the Local Authority will be responsible for the provisions of additional services to the lots.

At any time during the term of the lease, the lessee may surrender his lease in order that the land may be made available in freehold, provided that:—

- (a) at least two-thirds of the area has been intensively cultivated and adequately watered for the growing of marketable crops of fruit and/or vegetables to the satisfaction of the Minister for Lands.
- (b) a residence to comply with the building by-laws of the Local Authority has been erected.
- (c) the boundaries of the land have been fenced with a stock-proof fence to the requirements of the Local Authority and to the satisfaction of the Minister for Lands.

The price for the land shall be determined at the time of such surrender.

Locations 146-149 are subject to examination of survey.

The land is made available for leasing subject to the following conditions:—

- (1) The land shall not be used for any purpose other than "Intense Horticulture" without the prior approval in writing of the Minister for Lands.
- (2) The rent shall be subject to reappraisal at the end of the third year and each successive three year period thereafter.
- (3) The lessee shall not without the previous consent in writing of the Minister for Lands assign, transfer, mortgage sublet or part with the possession of the demised land.
- (4) The land shall be occupied and used by the lessee for the purpose specified within nine (9) months of the commencement of the lease and thereafter will be continuously so used to the satisfaction of the Minister.
- (5) The lessee shall within two years from the commencement of the lease complete the following minimum development to the satisfaction of the Minister for Lands:
 - (a) Establish an adequate water supply.
 - (b) Fence the external boundaries with a stock-proof fence in accordance with Local Authority requirements and to the satisfaction of the Minister for Lands.
 - (c) Develop for the lease purpose not less than one third of the area of the land.
- (6) All buildings, erections, paving, drainage and other works shall be to the approval of the Local Authority and the lessee shall perform, discharge and execute all requisitions and works unto the demised land as are or may be required by any local or public authority operating under any statute, by-law or regulation.
- (7) The lessee shall indemnify the Minister against all claims for damage to property or persons arising from the use of the land.

- (8) The Minister or his representative may enter the land for inspection at any reasonable time.
- (9) Compensation will not be payable for damage by flooding of the demised land.
- (10) Compensation shall not be payable to the lessee in respect of any improvements effected by him on the demised land and remaining thereon at the expiration or earlier determination of the lease.
- (11) It shall be lawful for the lessee at any time within the three calendar months immediately following the expiration of the term or earlier determination of the lease, to take down, remove, and carry away any buildings, structures, improvements and plant the property of the lessee.
- (12) On determination of the lease, the lessee shall fill in, consolidate and level off any unevenness, excavation or hole caused by him during the term of the lease or by removal of his improvements and shall leave the demised land in a clean, neat and tidy condition to the satisfaction of the Minister for Lands and shall remove any or all waste matter as required by the Minister.

A person in the employ of the State must apply through the Under Secretary for Lands for the Governor's permission to hold this land. Written approval of the Permanent Head concerned should accompany such application.

Applications must be lodged at the Department of Lands and Surveys, Perth, on or before Wednesday, 3rd September, 1980, accompanied by the deposit shown in the schedule together with the completed Land Board Questionnaire.

All applications lodged on or before that date will be treated as having been received on the closing date, and if there are more applications than one for the lot and any location, the application to be granted will be decided by the Land Board.

Schedule.

| Lot/Location; Street; Area; Survey Fee; Service Premium; Annual Rental; Deposit. |
|--|
| Broome Sub Lot 412; Suburban; 2.023 4 ha; —; —; \$50; \$28.50. |
| Dampier Location 94; Kanagae Drive; 3.75 ha; \$200; \$335; \$50; \$28.50. |
| Dampier Location 96; Kanagae Drive; 3.75 ha; \$200; \$335; \$50; \$28.50. |
| Dampier Location 111; Yamashita Street; 3.980 5 ha; \$200; \$680; \$50; \$28.50. |
| Dampier Location 112; Yamashita Street; 4.000 5 ha; \$200; \$680; \$50; \$28.50. |
| Dampier Location 113; Yamashita Street; 4.000 6 ha; \$200; \$680; \$50; \$28.50. |
| Dampier Location 114; Yamashita Street; 4.000 7 ha; \$200; \$680; \$50; \$28.50. |
| Dampier Location 115; Yamashita Street; 4.000 9 ha; \$200; \$680; \$50; \$28.50. |
| Dampier Location 116; Yamashita Street; 4.001 1 ha; \$200; \$680; \$50; \$28.50. |
| Dampier Location 117; Yamashita Street; 5.570 1 ha; \$200; \$680; \$50; \$28.50. |
| Dampier Location 118; Yamashita Street; 4.801 0 ha; \$200; \$680; \$50; \$28.50. |
| Dampier Location 119; Yamashita Street; 4.551 6 ha; \$200; \$680; \$50; \$28.50. |
| Dampier Location 120; Yamashita Street; 4.553 0 ha; \$200; \$680; \$50; \$28.50. |
| Dampier Location 121; Yamashita Street; 3.998 9 ha; \$200; \$680; \$50; \$28.50. |
| Dampier Location 122; Yamashita Street; 3.999 2 ha; \$200; \$680; \$50; \$28.50. |
| Dampier Location 123; Yamashita Street; 3.999 7 ha; \$200; \$680; \$50; \$28.50. |
| Dampier Location 124; Yamashita Street; 4.000 3 ha; \$200; \$680; \$50; \$28.50. |
| Dampier Location 125; Yamashita Street; 4.000 4 ha; \$200; \$680; \$50; \$28.50. |
| Dampier Location 126; Yamashita Street; 3.980 5 ha; \$200; \$680; \$50; \$28.50. |

Dampier Location 146; Kanagae Drive; about 5.000 2 ha; \$200; \$680; \$50; \$28.50.

Dampier Location 147; Kanagae Drive; about 5.334 1 ha; \$200; \$680; \$50; \$28.50.

Dampier Location 148; Yamashita Street; about 5.333 5 ha; \$200; \$680; \$50; \$28.50.

Dampier Location 149; Yamashita Street; about 5.253 6 ha; \$200; \$680; \$50; \$28.50.

(Plans Broome Regional Sheet 1, Broome 1:250 000.)

B. L. O'HALLORAN,
Under Secretary for Lands.

APPLICATION FOR LEASING.

Department of Lands and Surveys,
Perth, 18th July, 1980.

Corres. 3112/75.

APPLICATIONS are invited under section 117 of the Land Act, 1933-1977 for the leasing of Broome Lots 1207 and 1208 containing areas of 4.223 9 hectares and 3.630 9 hectares respectively for the purpose of "Residence and Agriculture" for a term of 21 years at a rental of \$100.00 per annum per lot.

At anytime during the currency of the lease, subject to the completion of the following improvements, the lessee may surrender his lease in order that the land may be made available in freehold. The price for the land shall be \$2 500 and shall remain valid for a period of three years from the date of this notice.

- At least two thirds (2/3) of the area must be developed for agricultural purposes to the satisfaction of the Minister for Lands.
- The boundaries of the land must be securely enclosed with a stock proof fence to the satisfaction of the Minister for Lands.
- A residence complying with minimum Local Authority building by-laws must be erected to "top plate height" stage and 50% completed to the satisfaction of the Minister for Lands.

The land is made available for leasing subject to the following conditions:—

- The land shall be used only for the purpose of "Residence and Agriculture". Any produce grown shall be for the use and consumption of the lessee and not for resale. No commercial usage of any kind shall be permitted without the prior approval of the Minister for Lands.
- The rent shall be subject to reappraisal at the end of the third year and each successive three year period thereafter.
- The lessee shall not without the previous consent in writing of the Minister for Lands assign, transfer, mortgage, sublet or part with the possession of the demised land.
- The land shall be occupied and used by the lessee for the purpose specified within nine (9) months of the commencement of the lease and thereafter will be continuously so used to the satisfaction of the Minister.
- The lessee shall, within two years from the commencement of the lease, develop to agriculture and thereafter maintain to the satisfaction of the Minister for Lands, not less than one third (1/3) of the demised land.
- All buildings, erections, paving, drainage and other works shall be to the approval of the Local Authority and the lessee shall perform, discharge and execute all requisitions and works unto the demised land as are or may be required by any local or public authority operating under any statute, by-law or regulation.
- The lessee shall, within twelve months from commencement of the lease, fence the external boundaries with a stock-proof fence to the satisfaction of the Minister.

- (8) The lessee shall maintain existing and future improvements to the satisfaction of the Minister for Lands.
- (9) The only residence permitted will be that of the lessee.
- (10) The lessee shall indemnify the Minister against all claims for damage to property or persons arising from the use of the land.
- (11) The Minister or his representative may enter the land for inspection at any reasonable time.
- (12) Compensation will not be payable for damage by flooding of the demised land.
- (13) Compensation shall not be payable to the lessee in respect of any improvements effected by him on the demised land and remaining thereon at the expiration or earlier determination of the lease.
- (14) It shall be lawful for the lessee at any time within the three calendar months immediately following the expiration of the term or earlier determination of the lease, to take down, remove, and carry away any buildings, structures, improvements and plant the property of the lessee.
- (15) On determination of the lease, the lessee shall fill in, consolidate and level off any unevenness, excavation or hole caused by him during the term of the lease or by removal of his improvements and shall leave the demised land in a clean, neat and tidy condition to the satisfaction of the Minister for Lands and shall remove any or all waste matter as required by the Minister.

A person in the employ of the State must apply through the Under Secretary for Lands for the Governor's permission to hold this land. Written approval of the Permanent Head concerned should accompany such application.

Applications must be lodged at the Department of Lands and Surveys, Perth, on or before Wednesday, 3rd September, 1980 accompanied by a deposit of \$53.50 per lot together with the completed Land Board Questionnaire.

All applications lodged on or before that date will be treated as having been received on the closing date, and if there are more applications than one for either lot, the application to be granted will be decided by the Land Board.

(Plan Broome Regional Sheet 1.)

B. L. O'HALLORAN,
Under Secretary for Lands.

APPLICATION FOR LEASING.

Department of Lands and Surveys,
Perth, 18th July, 1980.

Corres. 3212/79.

APPLICATIONS are invited under section 116 of the Land Act, 1933-1977 for the leasing of Gascoyne Location 357 containing an area of about 29.44 hectares for the purpose of "Transport Terminal" for a term of 21 years at a rental of \$4 000.00 per annum.

Intending applicants shall submit with their application an outline plan drawn to scale, showing development proposed in concept form together with a preliminary development program and budget.

The Minister for Lands reserves the right to refuse any application on the grounds that no development plans were submitted with such application or that the proposed development is inadequate or unsuitable.

The successful applicant shall be responsible for the provision of Roads, Drainage, Power and Water. These services are to be constructed to the specifications of the Local Authority and/or the appropriate Servicing Authority.

On completion of substantial development to the satisfaction of the Minister for Lands the lessee may surrender his lease in order that the land

may be made available in freehold. In this regard it is advised that the lessee should not anticipate freehold title before providing full details of completed development for departmental examination and approval. The price for the land shall be determined at the time of such surrender.

The land is made available for leasing subject to the following conditions:—

- (1) The land shall not be used for any purpose other than "Transport Terminal" without the prior approval in writing of the Minister for Lands.
- (2) The rent shall be subject to reappraisal at the end of the third year and each successive three year period thereafter.
- (3) The lessee shall pay cost of survey when called upon.
- (4) The lessee shall not without the previous consent in writing of the Minister for Lands assign, transfer, mortgage, sublet or part with the possession of the demised land.
- (5) The land shall be occupied and used by the lessee for the purpose specified within nine (9) months of the commencement of the lease and thereafter will be continuously so used to the satisfaction of the Minister.
- (6) The lessee shall, when requested by the Shire, surrender road areas from the lease with the intent that they be declared Public Roads under the control of the Local Authority.
- (7) The lessee shall comply with any special requirements imposed by the Local Authority with respect to the prevention of dust, noise nuisance and land utilization.
- (8) The lessee will provide a flood protective system within the site, to the requirements of the Public Works Department and the Shire.
- (9) All buildings, erections, paving, drainage and other works shall be to the approval of the Local Authority and the lessee shall perform, discharge and execute all requisitions and works unto the demised land as are or may be required by any local or public authority operating under any statute, by-law or regulation.
- (10) The lessee shall maintain existing and future improvements to the satisfaction of the Minister for Lands.
- (11) The only residence permitted will be that of the lessee or a manager or manager/caretaker.
- (12) The lessee shall indemnify the Minister against all claims for damage to property or persons arising from the use of the land.
- (13) The Minister or his representative may enter the land for inspection at any reasonable time.
- (14) The lessee shall not apply for a licence to sell liquor without the prior written consent of the Minister. In the event of the granting of such a licence the rent shall be subject to immediate reappraisal.
- (15) Compensation will not be payable for damage by flooding of the demised land.
- (16) Compensation shall not be payable to the lessee in respect of any improvements effected by him on the demised land and remaining thereon at the expiration or earlier determination of the lease.
- (17) It shall be lawful for the lessee at any time within the three calendar months immediately following the expiration of the term or earlier determination of the lease, to take down, remove, and carry away any buildings, structures, improvements and plant the property of the lessee.
- (18) On determination of the lease, the lessee shall fill in, consolidate and level off any unevenness, excavation or hole caused by him during the term of the lease or by

removal of his improvements and shall leave the demised land in a clean, neat and tidy condition to the satisfaction of the Minister for Lands and shall remove any or all waste matter as required by the Minister.

A person in the employ of the State must apply through the Under Secretary for Lands for the Governor's permission to hold this land. Written approval of the Permanent Head concerned should accompany such application.

Applications must be lodged at the Department of Lands and Surveys, Perth on or before Wednesday, 20th August, 1980 accompanied by a deposit of \$2 003.50 together with the required plan and completed Land Board Questionnaire.

All applications lodged on or before that date will be treated as having been received on the closing date, and if there are more applications than one for the location, the application to be granted will be decided by the Land Board.

(Plan Carnarvon Regional 3.2).

B. L. O'HALLORAN,
Under Secretary for Lands.

APPLICATION FOR LEASING.

Department of Lands and Surveys,
Perth, 18th July, 1980.

File 404/69, V3.

APPLICATIONS are invited under section 117 of the Land Act, 1933-1977 for the leasing of the Karratha lots shown in the Schedule for the purpose of "Light Industry" for a term of 21 years at the annual rentals shown in the said Schedule.

Intending applicants shall submit with their application an outline plan drawn to scale, showing development proposed in concept form together with a preliminary development program and budget.

The Minister for Lands reserves the right to refuse any application on the grounds that no development plans were submitted with such application or that the proposed development is inadequate or unsuitable.

The services provided to these lots are Water, Electricity, Drainage and Roads and the Service Premium as shown in the schedule is payable in four (4) equal quarterly instalments in January, April, July and October. The first instalment is due and payable on the first day of the quarter next following the date of approval of the lease.

The survey fee shown in the schedule is payable in cash within 30 days of acceptance of application.

Lots 2866-2891 are subject to survey.

Lots 2489-2492, 2495, 2503-2506, 2509-2519, 2528-2531, 2535, 2541, 2542 and 2545 are subject to examination of survey.

Lots 2495, 2505, 2516-2518, 2535, 2541, 2542 and 2545 will require the construction of access culverts to the specifications of the Main Roads Department at a cost of about \$2 000 per lot. Applicants should contact the Main Roads Department in this regard.

The successful applicants will be required to comply with the established floor levels for buildings, and should contact the local authority in order to ascertain its requirements.

On completion of substantial development to the satisfaction of the Minister for Lands the lessee may surrender his lease in order that the land may be made available in freehold. In this regard it is advised that the lessee should not anticipate freehold title before providing full details of completed development for departmental examination and approval. The price for the land shall be as shown in the Schedule and shall remain valid for a period of 3 years from the date of this notice.

The land is made available for leasing subject to the following conditions:—

- (1) The land shall not be used for any purpose other than Light Industry without the prior approval in writing of the Minister for Lands.
- (2) The rent shall be subject to reappraisal at the end of the third year and each successive three year period thereafter.
- (3) The lessee shall not without the previous consent in writing of the Minister for Lands assign, transfer, mortgage sublet or part with the possession of the demised land.
- (4) The land shall be occupied and used by the lessee for the purpose specified within nine (9) months of the commencement of the lease and thereafter will be continuously so used to the satisfaction of the Minister.
- (5) All buildings, erections, paving, drainage and other works shall be to the approval of the Local Authority and the lessee shall perform, discharge and execute all requisitions and works unto the demised land as are or may be required by any local or public authority operating under any statute by-law or regulation.
- (6) The lessee shall, within twelve months from commencement of the lease, fence the external boundaries to the satisfaction of the Minister.
- (7) The lessee shall maintain existing and future improvements to the satisfaction of the Minister for Lands.
- (8) All frontages shall be treated and maintained to give an appearance aesthetically pleasing consistent with the purpose of the lease according to a plan submitted to the Minister for Lands.
- (9) The lessee shall indemnify the Minister against all claims for damage to property or persons arising from the use of the land.
- (10) The Minister or his representative may enter the land for inspection at any reasonable time.
- (11) The land shall be filled to levels specified by, and acceptable to the Minister or his nominee and the Shire Council.
- (12) Compensation will not be payable for damage by flooding of the demised land.
- (13) Compensation shall not be payable to the lessee in respect of any improvements effected by him on the demised land and remaining thereon at the expiration or earlier determination of the lease.
- (14) It shall be lawful for the lessee at any time within the three calendar months immediately following the expiration of the term or earlier determination of the lease, to take down, remove, and carry away any buildings, structures, improvements and plant the property of the lessee.
- (15) On determination of the lease, the lessee shall fill in, consolidate and level off any unevenness, excavation or hole caused by him during the term of the lease or by removal of his improvements and shall leave the demised land in a clean, neat and tidy condition to the satisfaction of the Minister for Lands and shall remove any or all waste matter as required by the Minister.

A person in the employ of the State must apply through the Under Secretary for Lands for the Governor's permission to hold this land. Written approval of the Permanent Head concerned should accompany such application.

Applications must be lodged at the Department of Lands and Surveys, Perth, on or before Wednesday, 3rd September, 1980, accompanied by the deposit shown in the Schedule together with the required plan and completed Land Board Questionnaire.

All applications lodged on or before that date will be treated as having been received on the closing date, and if there are more applications than one for any lot, the application to be granted will be decided by the Land Board.

Schedule.

| Lot; Street; Area; Survey Fee; Land Price; Service Premium; Annual Rental; Deposit. | | | |
|---|-----------|-----------|-----------|
| 2489; Pemberton Way; 1.344 7 ha; | \$90.00; | \$5 690; | |
| | \$26 890; | \$450.00; | \$228.50. |
| 2490; Pemberton Way; 9 786 m ² ; | \$90.00; | \$4 910; | |
| | \$19 570; | \$390.00; | \$198.50. |
| 2491; Pemberton Way; 7 227 m ² ; | \$90.00; | \$3 890; | |
| | \$14 450; | \$310.00; | \$158.50. |
| 2492; Pemberton Way; 8 410 m ² ; | \$90.00; | \$4 360; | |
| | \$16 820; | \$350.00; | \$178.50. |
| *2495; Pemberton Way; 4 425 m ² ; | \$70.00; | \$2 770; | |
| | \$8 850; | \$220.00; | \$114.50. |
| 2503; Fisher Way; 3 676 m ² ; | \$60.00; | \$2 470; | \$7 350; |
| | \$200.00; | \$103.50. | |
| 2504; Fisher Way; 3 247 m ² ; | \$60.00; | \$2 300; | \$6 490; |
| | \$180.00; | \$93.50. | |
| *2505; Fisher Way; 2 205 m ² ; | \$60.00; | \$1 880; | \$4 410; |
| | \$150.00; | \$78.50. | |
| 2506; Fisher Way; 2 200 m ² ; | \$60.00; | \$1 880; | \$4 400; |
| | \$150.00; | \$78.50. | |
| 2509; Fisher Way; 1 870 m ² ; | \$60.00; | \$1 750; | \$3 740; |
| | \$140.00; | \$73.50. | |
| 2510; Fisher Way; 1991 m ² ; | \$60.00; | \$1 800; | \$3 980; |
| | \$140.00; | \$73.50. | |
| 2511; Coolawanyah Road; 5 861 m ² ; | \$70.00; | \$3 340; | |
| | \$11 720; | \$270.00; | \$138.50. |
| 2512; McKay Street; 2 420 m ² ; | \$60.00; | \$1 970; | |
| | \$4 840; | \$160.00; | \$83.50. |
| 2513; McKay Street; 2 470 m ² ; | \$60.00; | \$1 990; | |
| | \$4 940; | \$160.00; | \$83.50. |
| 2514; McKay Street; 2 470 m ² ; | \$60.00; | \$1 990; | |
| | \$4 940; | \$160.00; | \$83.50. |
| 2515; McKay Street; 2 470 m ² ; | \$60.00; | \$1 990; | |
| | \$4 940; | \$160.00; | \$83.50. |
| *2516; McKay Street; 2 760 m ² ; | \$60.00; | \$2 100; | |
| | \$5 520; | \$170.00; | \$88.50. |
| *2517; Pemberton Way; 6 422 m ² ; | \$70.00; | \$3 570; | |
| | \$12 840; | \$280.00; | \$143.50. |
| *2518; McKay Street; 8 975 m ² ; | \$90.00; | \$4 590; | |
| | \$17 950; | \$370.00; | \$188.50. |
| 2519; McKay Street; 8 975 m ² ; | \$90.00; | \$4 590; | |
| | \$17 950; | \$370.00; | \$188.50. |
| 2528; Cowle Road; 1.385 7 ha; | \$90.00; | \$5 770; | |
| | \$27 710; | \$460.00; | \$233.50. |
| 2529; Augustus Drive; 7 558 m ² ; | \$70.00; | \$4 020; | |
| | \$15 120; | \$320.00; | \$163.50. |
| 2530; Augustus Drive; 6 006 m ² ; | \$70.00; | \$3 400; | |
| | \$12 010; | \$270.00; | \$138.50. |
| 2531; Augustus Drive; 6 133 m ² ; | \$70.00; | \$3 450; | |
| | \$12 270; | \$270.00; | \$138.50. |
| *2535; Coolawanyah Road; 9 725 m ² ; | \$90.00; | \$4 890; | |
| | \$19 450; | \$390.00; | \$198.50. |
| *2541; Coolawanyah Road; 8 565 m ² ; | \$90.00; | \$4 430; | |
| | \$17 130; | \$350.00; | \$178.50. |
| *2542; Coolawanyah Road; 8 858 m ² ; | \$90.00; | \$4 540; | |
| | \$17 720; | \$360.00; | \$183.50. |
| *2545; Coolawanyah Road; 9 084 m ² ; | \$90.00; | \$4 630; | |
| | \$18 170; | \$370.00; | \$188.50. |
| 2866; Coolawanyah Road; 1.865 6 ha; | \$100.00; | | |
| | \$6 730; | \$37 310; | \$540.00; |
| | | | \$273.50. |
| 2867; Cowle Road; 2 100 m ² ; | \$60.00; | \$1 840; | |
| | \$4 200; | \$150.00; | \$78.50. |
| 2868; Cowle Road; 2 100 m ² ; | \$60.00; | \$1 840; | |
| | \$4 200; | \$150.00; | \$78.50. |
| 2869; Cowle Road; 2 100 m ² ; | \$60.00; | \$1 840; | |
| | \$4 200; | \$150.00; | \$78.50. |
| 2870; Cowle Road; 2 050 m ² ; | \$60.00; | \$1 820; | |
| | \$4 100; | \$150.00; | \$78.50. |
| 2871; Cowle Road; 5 577 m ² ; | \$70.00; | \$3 230; | |
| | \$11 150; | \$260.00; | \$133.50. |
| 2872; Cowle Road; 4 015 m ² ; | \$70.00; | \$2 610; | |
| | \$8 030; | \$210.00; | \$108.50. |
| 2873; Cowle Road; 3 870 m ² ; | \$60.00; | \$2 550; | |
| | \$7 740; | \$200.00; | \$103.50. |
| 2874; Cowle Road; 3 800 m ² ; | \$60.00; | \$2 520; | |
| | \$7 600; | \$200.00; | \$103.50. |
| 2875; Cowle Road; 3 800 m ² ; | \$60.00; | \$2 520; | |
| | \$7 600; | \$200.00; | \$103.50. |
| 2876; Cowle Road; 4 469 m ² ; | \$70.00; | \$2 790; | |
| | \$8 940; | \$220.00; | \$114.50. |
| 2877; Coolawanyah Road; 6 630 m ² ; | \$70.00; | \$3 530; | |
| | \$12 660; | \$280.00; | \$143.50. |
| 2878; Coolawanyah Road; 6 890 m ² ; | \$70.00; | \$3 760; | |
| | \$13 780; | \$300.00; | \$153.50. |
| 2879; Pemberton Way; 4 500 m ² ; | \$70.00; | \$2 800; | |
| | \$9 000; | \$220.00; | \$114.50. |
| 2880; Pemberton Way; 4 500 m ² ; | \$70.00; | \$2 800; | |
| | \$9 000; | \$220.00; | \$114.50. |
| 2881; Pemberton Way; 4 754 m ² ; | \$70.00; | \$2 900; | |
| | \$9 510; | \$230.00; | \$118.50. |
| 2882; Pemberton Way; 4 447 m ² ; | \$70.00; | \$2 780; | |
| | \$8 890; | \$220.00; | \$114.50. |
| 2883; Pemberton Way; 4 851 m ² ; | \$70.00; | \$2 940; | |
| | \$9 700; | \$230.00; | \$118.50. |
| 2884; Pemberton Way; 4 750 m ² ; | \$70.00; | \$2 900; | |
| | \$9 500; | \$230.00; | \$118.50. |
| 2885; Coolawanyah Road; 4 750 m ² ; | \$70.00; | \$2 900; | |
| | \$9 500; | \$230.00; | \$118.50. |
| 2886; Coolawanyah Road; 4 750 m ² ; | \$70.00; | \$2 900; | |
| | \$9 500; | \$230.00; | \$118.50. |
| 2887; Coolawanyah Road; 3 800 m ² ; | \$60.00; | \$2 520; | |
| | \$7 600; | \$200.00; | \$103.50. |
| 2888; Coolawanyah Road; 4 225 m ² ; | \$70.00; | \$2 690; | |
| | \$8 450; | \$210.00; | \$108.50. |
| 2889; Pemberton Way; 4 225 m ² ; | \$70.00; | \$2 690; | |
| | \$8 450; | \$210.00; | \$108.50. |
| 2890; Pemberton Way; 3 800 m ² ; | \$70.00; | \$2 520; | |
| | \$7 600; | \$200.00; | \$103.50. |
| 2891; Pemberton Way; 4 750 m ² ; | \$70.00; | \$2 900; | |
| | \$9 500; | \$230.00; | \$118.50. |

*Access culvert required, refer paragraph 8.

(Plans Karratha Townsite 32.24, 32.25 and 33.24.)

B. L. O'HALLORAN,
Under Secretary for Lands.

APPLICATIONS FOR LEASING.

Department of Lands and Surveys,
Perth, 18th July, 1980.

Corres. 812/73, V2.

APPLICATIONS are invited for the leasing of the Karratha lots listed on the Schedule under section 117 of the Land Act, 1933-1977, for the purpose of "Service Trades" for a term of 21 years at the annual rentals shown on the schedule.

Uses which may be permitted on a service trades lot include sale yards, showrooms, stores, repair and servicing workshops, display areas, veterinary clinics, taxi depot and the like. Under the provisions of an Agreement with Farmers Stores of W.A. sites for retail purposes can be restricted to new and second hand vehicle sales, motor parts and accessories, building materials and agricultural, mining and industrial machinery. It is also necessary for uses to conform with development standards set for the Town Centre. It is essential, therefore, that applicants note the following special release conditions:—

- Applicants shall submit full details of proposed usage and development with their application. Where development is proposed over more than one lot, a staged development programme is required.
- The Minister for Lands reserves the right to refuse any application on the grounds that development and usage proposals are not compatible with Town Centre Standards or that intended usage conflicts with the Agreement with Farmers Stores of W.A.
- A Land Board (acting as Board of Enquiry) will be appointed to assess all applications received.

The services provided to these lots are Roads, Water and Power and the Service Premium, as shown in the schedule is payable in four (4) equal quarterly instalments, payable in January, April, July, and October. The first instalment is due and payable on the first day of the quarter next following the date of approval of the lease.

On completion of substantial development to the satisfaction of the Minister for Lands the lessee may surrender his lease in order that the land may be made available in freehold. In this regard it is advised that the lessee should not anticipate

freehold title before providing full details of completed development for departmental examination and approval. The price for the land shall be as shown on the schedule and shall remain valid for a period of 3 years from the date of this notice.

Lot 2662 is subject to survey and Lots 2644-2646 are subject to approval of survey.

The land is made available for leasing subject to the following conditions:—

- (1) The land shall not be used for any purpose other than the approved Service Trades purpose.
- (2) The rent shall be subject to reappraisal at the end of the third year and each successive three year period thereafter.
- (3) The lessee shall pay cost of survey when called upon.
- (4) The lessee shall not without the previous consent in writing of the Minister for Lands assign, transfer, mortgage, sublet or part with the possession of the demised land.
- (5) The lessee shall commence construction within nine (9) months and thereafter continue construction and complete and operate the works within two (2) years from the date of the commencement of the lease.
- (6) All buildings, erections, paving, drainage and other works shall be to the approval of the Local Authority and the lessee shall perform, discharge and execute all requisitions and works unto the demised land as are or may be required by any local or public authority operating under any statute, by-law or regulation.
- (7) The lessee shall maintain existing and future improvements to the satisfaction of the Minister for Lands.
- (8) All frontages shall be treated and maintained to give an appearance aesthetically pleasing consistent with the purpose of the lease according to a plan submitted to the Minister for Lands.
- (9) The lessee shall indemnify the Minister against all claims for damage to property or persons arising from the use of the land.
- (10) The Minister or his representative may enter the land for inspection at any reasonable time.
- (11) The land shall be filled to levels specified by, and acceptable to the Minister or his nominee and the Shire Council.
- (12) The lessee shall not apply for a licence to sell liquor without the prior written consent of the Minister. In the event of the granting of such a licence the rent shall be subject to immediate reappraisal.
- (13) The lessee shall comply with all conditions imposed by the Department of Transport.
- (14) The lessee shall at his own expense install and maintain fire-fighting and control equipment to the approval of the Minister.
- (15) Compensation will not be payable for damage by flooding of the demised land.
- (16) Compensation shall not be payable to the lessee in respect of any improvements effected by him on the demised land and remaining thereon at the expiration or earlier determination of the lease.
- (17) It shall be lawful for the lessee at any time within the three calendar months immediately following the expiration of the term or earlier determination of the lease, to take down, remove, and carry away any buildings, structures, improvements and plant the property of the lessee.
- (18) On determination of the lease, the lessee shall fill in, consolidate and level off any unevenness, excavation or hole caused by him during the term of the lease or by removal of his improvements and shall leave the demised land in a clean, neat and

tidy condition to the satisfaction of the Minister for Lands and shall remove any or all waste matter as required by the Minister.

A person in the employ of the State must apply through the Under Secretary for Lands for the Governor's permission to hold this land. Written approval of the Permanent Head concerned should accompany such application.

Applications must be lodged at the Department of Lands and Surveys, Perth, on or before Wednesday, September 3, 1980, accompanied by the deposit shown in the Schedule together with the required development details and completed Land Board questionnaire.

Schedule.

| Karratha Lot; Street; Area m ² ; | Service Premium; | Annual Rent; | Purchase Price; | Deposit. |
|---|------------------|--------------|-----------------|-----------|
| 1437; Warambie Road; 936; | \$10 530; | \$250; | \$3 120; | \$128.50. |
| 1438; Warambie Road; 874; | \$9 830; | \$240; | \$3 050; | \$123.50. |
| 1955; Warambie Road; 4 351; | \$59 830; | \$580; | \$7 250; | \$293.50. |
| 2644; Balmoral Road; 3 597; | \$49 460; | \$500; | \$6 320; | \$253.50. |
| 2645; Balmoral Road; 3 812; | \$52 415; | \$520; | \$6 570; | \$263.50. |
| 2646; Balmoral Road; 4 067; | \$55 920; | \$550; | \$6 880; | \$278.50. |
| 2662; Morse Court; 2 576; | \$35 420; | \$410; | \$5 090; | \$208.50. |

(Plan Karratha 30.27 and 30.28.)

B. L. O'HALLORAN,
Under Secretary for Lands.

LOCAL GOVERNMENT ACT, 1960-1979.

Closure of Streets.

WHEREAS Minister for Lands, Ross Alexander Tassicker and Bernice Dawn Tassicker being the owners of the land which adjoins the street hereunder described, have agreed to the request of the Shire of Albany to close the said street.

Albany.

File No. 1319/78.

A. 382. (a) All that portion of Queen Street (Road No. 16009) now comprised in Plantagenet Location 7421 as surveyed and shown bordered pink on Lands and Surveys Diagram 83288.

(b) All that portion of Marine Terrace (Road No. 16322) now comprised in Plantagenet Location 7423 as surveyed and shown bordered pink on Lands and Surveys Diagram 83289.

(Public Plan Albany 60-4.)

WHEREAS David Charles Ingram, Greenbushes Tin N.L. being the owners of the land which adjoins the street hereunder described have agreed to the request of the Shire of Bridgetown-Greenbushes to close the said street.

Bridgetown-Greenbushes.

File No. 2731/72, V.2.

B. 1033. (a) All that portion of South Western Highway (Road No. 51) as shown bordered blue on Original Plan 14299.

(b) All that portion of Hester Cascades Road (Road No. 2953) as shown coloured blue on Original Plan 14299.

(Public Plan Bridgetown S.W. 1:25 000.)

WHEREAS Minister for Lands being the owner of the land which adjoins the street hereunder described has agreed to the request of the Shire of Carnarvon to close the said street.

Carnarvon.

File No. 1283/980.

C. 992. (a) All that portion of partly surveyed road through Gascoyne Location 229 and along portion of the eastern boundary of Reserve No. 27262 from a line in prolongation westward of the northern boundary of Location 1414 to the southwestern corner of Location 319.

(b) All that portion of unsurveyed road through Gascoyne Location 229; from a line in prolongation southwestward of the northwestern boundary of Lot 35 of Location 94 (Land Titles Office Diagram 44650) to a line in prolongation eastward of the southern boundary of Location 92 (Portion Reserve 15587).

(Public Plan Carnarvon Regional 3.3.)

WHEREAS Minister for Lands being the owner of the land which adjoins the road hereunder described requests that the said road be closed.

Dandaragan.

File No. 964/66.

D. 618. The whole of the surveyed road along part of the southern boundary of former Melbourne Location 2383 (Lands and Surveys Diagram P. 1563); from a line in prolongation northward of the westernmost boundary of Location 1771 to a line joining the southeastern corner of the said former Location 2383 to the westernmost northeastern corner of the said Location 1771.

(Public Plan Yatheroo 1:50 000.)

WHEREAS Minister for Lands being the owner of the land which adjoins the street hereunder described has agreed to the request of the Shire of Gingin to close the said street.

Gingin.

File No. 2867/79.

Closure No. G. 663. The whole of Meakins Street (Road No. 15318) extending through Lancelin Lot 604 (Reserve No. 31899); from the western side of Walker Avenue (Road No. 13308) to the north-eastern boundary of Lot 601.

(Public Plan Lancelin Townsite Sheet 21.06.)

WHEREAS Minister for Lands being the owner of the land which adjoins the street hereunder described has agreed to the request of the Shire of Gingin to close the said street.

Gingin.

File No. 105/16, V.2.

G. 669. The whole of the surveyed road along the eastern boundary of Moochamulla Agricultural Area Lot 25 (Portion of Reserve No. 16833); from a line in prolongation eastward of the southern boundary of Lot 25 to a line in prolongation south-eastward of the northeastern boundary of Lot 25.

(Public Plans 31/80, 58/80.)

WHEREAS Minister for Lands being the owner of the land which adjoins the street hereunder described has agreed to the request of the Shire of Goomalling to close the said street.

Goomalling.

File No. 541/78.

Closure No. G. 646. (a) The whole of the surveyed way, plus widenings, along the northeastern boundaries of Goomalling lots 252, 253 and 254 (each being portion of Reserve No. 23320), Lot 255 (portion of Reserve No. 26184) and Lot 256; from the southeastern side of Railway Terrace to the northwestern side of Quinlan Street.

(b) The whole of the surveyed way, plus widening, along the southwestern boundaries of Goomalling lots 293 to 300 inclusive, and lot 339; from the northwestern side of High Street to the southeastern side of Quinlan Street.

(c) The whole of the surveyed way along the northeastern boundaries of Goomalling lot 267 (portion of Reserve 10537) and lots 268 to 274 inclusive; from the southeastern side of Mary Street to the northwestern side of High Street.

(d) The whole of Mary Street along the southeastern boundary of Goomalling Lot 264 and onward to and along the southeastern boundary of Lot 265; from the northeastern side of Williams Street to the southwestern side of Scaddan Street.

(e) All that portion of Scaddan Street along the southwestern boundaries of Goomalling lots 284, 285, 286, 287 and 288 (both being portions of Reserve No. 10537) and lots 289 to 292 inclusive; from a line in prolongation southwestward of the northwestern boundary of the said lot 284 to the northwestern side of High Street.

(f) All that portion of High Street, plus widenings, along the northwestern boundaries of Goomalling lots 69 and 70 (both being portion of Reserve No. 26114); from the northeastern side of Williams Street to the southwestern side of Railway Terrace.

(Public Plans Goomalling Townsite 30.18 and 31.18.)

WHEREAS Ivanhoe Pastoral Co. Pty. Ltd. being the owner of the land which adjoins the street hereunder described has agreed to the request of the Shire of Kondinin to close the said street.

Kondinin.

File No. 2774/79.

K. 850. All that portion of Bendering Hall Road through Avon Location 23400 and along portion of the southern boundary of Location 21878 from the eastern side of Road No. 6321 to a line in prolongation northward of the eastern boundary of Location 23690.

(Public Plan Bendering 1:50 000.)

WHEREAS George Arthur William Spalding being the owner of the land which adjoins the street hereunder described has agreed to the request of the Shire of Nannup to close the said street.

Nannup.

File No. 2872/68.

N. 610. All that portion of surveyed road extending through Sussex Location 542 and as shown bordered blue on Original Plan 14516.

(Public Plan 439D/40.)

WHEREAS Frederick John Andrews and Winifred May Andrews being the owners of the land which adjoins the street hereunder described have agreed to the request of the Shire of Perenjori to close the said street.

Perenjori.

File No. 3035/74.

P. 699. All that portion of surveyed road now comprising Victoria Location 11255, surveyed and shown bordered pink on Lands and Surveys Diagram 82800.

(Public Plan 122/80D2.)

WHEREAS Minister for Lands being the owner of the land which adjoins the street hereunder described has agreed to the request of the Shire of West Kimberley to close the said street.

West Kimberley.

File No. 3653/78.

W. 1151. The whole of the surveyed road along the northeastern, eastern and southeastern boundaries of Fitzroy Crossing Lot 19 (Reserve No. 35537) and the northeastern and eastern boundaries of Lot 20; from the southern side of a surveyed road (McDonald Way) to a northwestern boundary of Lot 23.

(Public Plan Fitzroy Crossing Townsite 10.27.)

WHEREAS William Rosslyn Ward and Constance Mary Ward being the owners of the land which adjoins the street hereunder described have agreed to the request of the Shire of Wickepin to close the said street.

Wickepin.

File No. 2538/79.

W. 1147. The whole of Ward Road plus widening, along the eastern boundary of Williams Location 13052, the southeastern, eastern and southern boundaries of Location 15094; from the southern side of Road No. 15254 to the eastern side of Wishbone Road (Road No. 4547).

(Public Plan Moulyinning NW 1:25 000.)

And whereas the Councils have requested closure of the said streets; And whereas the Lieutenant Governor and Administrator in Executive Council has approved these requests; It is notified that the said streets are hereby closed.

B. L. O'HALLORAN,
Under Secretary for Lands.

LOCAL GOVERNMENT ACT, 1960-1979.

Department of Lands and Surveys,
Perth, 18th July, 1980.

IT is hereby declared that, pursuant to the resolution of the Shire of Boyup Brook passed at a meeting of the Council held on or about 22nd January, 1979 the undermentioned lands have been set apart, taken, or resumed under section 17 of the Public Works Act, 1902, for the purpose of a new road, that is to say:—

Boyup Brook.

810/79 (R.6164).

Road No. 1489 (Jays Road) (Widenings and Deviations of Parts). All those portions of Nelson Locations 958, 1741, 7398 and 451 as delineated and coloured dark brown on Original Plan 14733.

The intersecting portion of Road No. 2229 (Lodge Road) is hereby included.

Road No. 2229 (Lodge Road) (Widenings of Part). Those portions of Nelson Location 1741 as delineated and coloured dark brown on Original Plan 14733.

865 square metres being resumed from Nelson Location 958.

1.060 9 hectares being resumed from Nelson Location 1741.

1.559 4 hectares being resumed from Nelson Location 7398.

7 square metres being resumed from Nelson Location 451.

(Public Plans Boyup Brook S.E. & S.W. 1:25 000.)

IT is hereby declared that pursuant to the resolution of the Shire of Esperance passed at a meeting of the Council held on or about 24th February, 1976 the undermentioned lands have been set apart, taken, or resumed under section 17 of the Public Works Act, 1902, for the purpose of a new road, that is to say:—

Esperance.

958/76 (R.5599).

Road No. 7278 (Styles Road) (Regazettal) (Widenings and Deviation of Parts). Those portions of Fitzgerald Locations 542 and 543 as delineated and coloured dark brown on Original Plan 14102.

Road No. 7247 (Widenings of Parts). Those portions of Fitzgerald Locations 509 and 510 as delineated and coloured dark brown on Lands and Surveys Diagram 82500.

2.903 0 hectares being resumed from Fitzgerald Location 543.

3.563 1 hectares being resumed from Fitzgerald Location 542.

6.630 square metres being resumed from Fitzgerald Location 510.

(3)—96271

2 130 square metres being resumed from Fitzgerald Location 509.

(Public Plan 402/80.)

(The notice published at page 565 of the *Government Gazette* dated 24th February, 1978 is hereby superseded.)

IT is hereby declared that, pursuant to the resolution of the Shire of Lake Grace passed at a meeting of the Council held on or about 2nd March, 1979 the undermentioned lands have been set apart, taken, or resumed under section 17 of the Public Works Act, 1902, for the purpose of a new road, that is to say:—

Lake Grace.

1071/79 (R.6136).

Road No. 16383 (Magenta Road) (Regazettal). A strip of land varying in width leaving the north-eastern side of a surveyed road (Magenta Road) at the southernmost southeastern boundary of Roe Location 754 and extending as delineated and coloured dark and mid brown on Original Plan 14694 northwestward through that location, vacant Crown land and again through the said location to terminate at the southeastern side of a surveyed road (Magenta Road).

Road No. 16384 (Newdegate Road). A strip of land 20.12 metres wide commencing at a line in prolongation westward of the southernmost southwestern boundary of Roe Location 754 and extending as surveyed northeastward along the southernmost northwestern boundary of the said location, the northwestern boundary of vacant Crown land and the northernmost northwestern boundary of that location to terminate at a line in prolongation northwestward of the northernmost southwestern side of Road No. 16383.

(i) (Deviation). A strip of land varying in width leaving the southeastern side of the present road and extending as delineated and coloured mid and dark brown on Original Plan 14694 northeastward through Roe Location 754 and vacant Crown land to terminate at the southwestern side of Road No. 16383 (Magenta Road).

5.003 2 hectares being resumed from Roe Location 754.

(Public Plans 388/80 and 406/80.)

(The notice published at page 1686 of the *Government Gazette* dated 6th June, 1980 is hereby superseded.)

IT is hereby declared that, pursuant to the resolution of the Shire of Murray passed at a meeting of the Council held on or about 22nd September, 1977, the undermentioned lands have been set apart, taken, or resumed under section 17 of the Public Works Act, 1902, for the purpose of a new road, that is to say:—

Murray.

3708/78 (MR 1245), MRD 42/220-A.

Road No. 16412 (Del Park Road). (i) A strip of land 20 metres wide commencing from a line in prolongation northwestward of the northernmost northeastern boundary of Dwellingup Lot 122 (Reserve No. 22867) and extending as surveyed northeastward thence northwestward thence northeastward again along northeastern and northwestern boundaries of State Forest No. 23 to terminate at a line in prolongation southwestward of the northernmost northwestern boundary of Lot 130.

(ii) (Extension). A strip of land varying in width commencing at the southeastern terminus of the present road at the northwestern corner of Dwellingup Lot 77 and extending as delineated and coloured dark and light brown on Original Plan 14765 generally southward through Lots 78, 77, 122 (Reserve No. 22867), Lot 121, State Forest No. 23 and State Forest No. 14 to terminate at the northwestern terminus of a surveyed road (Newton Street) at a line in prolongation southwestward of the northwestern boundary of Lot 73 (Reserve No. 13917).

(iii) (Widenings of Parts). Those portions of Dwellingup Lots 77, 78, State Forest No. 23 and Lot 128 as delineated and coloured dark brown on Original Plan 14765.

(iv) (Extension). A strip of land varying in width commencing at the northwestern terminus of the present road at the northernmost northwestern corner of Lot 130 and extending as delineated and coloured dark brown on Original Plan 14764 north-westward through State Forest No. 23 to terminate within that State Forest.

Reserve No. 22867 is hereby reduced by 3 790 square metres accordingly.

State Forest Nos. 14 and 23 are hereby reduced by 6 842 square metres and 6.547 9 hectares respectively.

1 466 square metres being resumed from Dwellingup Lot 121.

248 square metres being resumed from Dwellingup Lot 77.

183 square metres being resumed from Dwellingup Lot 78.

1 443 square metres being resumed from Dwellingup Lot 128.

(Public Plans Dwellingup Townsite and 380C/20.)

IT is hereby declared that, pursuant to the resolution of the Shire of Tambellup passed at a meeting of the Council held on or about 21st September, 1977, the undermentioned lands have been set apart, taken, or resumed under section 17 of the Public Works Act, 1902, for the purpose of a new road, that is to say:—

Tambellup.

3179/77 (R.6165).

Road No. 2747 (Jam Creek Road) (Deviations of Parts). (a) A strip of land, varying in width, leaving the eastern side of the present road at the western boundary of Plantagenet Location 3341 and extending as delineated and coloured dark brown on Original Plan 14756 northeastward through that Location to rejoin the southern side of the present road at the northern boundary of the said location.

(b) A strip of land, varying in width leaving the northern side of the present road at the southernmost southern boundary of Plantagenet Location 1287 and extending as delineated and coloured dark brown on Original Plan 14756 northeastward through that location to rejoin the western side of the present road at the southernmost eastern boundary of the said location.

(c) A strip of land, varying in width, leaving the eastern side of the present road at the western boundary of Plantagenet Location 1118 and extending as delineated and coloured dark brown on Original Plan 14756 northeastward through that location to rejoin the southern side of the present road at the northern boundary of the said location.

6 844 square metres being resumed from Plantagenet Location 3341.

6 852 square metres being resumed from Plantagenet Location 1287.

4 393 square metres being resumed from Plantagenet Location 1118.

(Public Plan Tambellup NE 1:25 000.)

IT is hereby declared that, pursuant to the resolution of the Shire of Wanneroo passed at a meeting of the Council held on or about 28th May, 1980, the undermentioned lands have been set apart, taken or resumed under section 17 of the Public Works Act, 1902, for the purpose of a new road, that is to say:—

Wanneroo.

2803/73. V2. (R.6231).

Road No. 5867 (Wattle Avenue) (Extension). A strip of land 20 metres wide commencing from the eastern terminus of the present road at the eastern boundary of Swan Location 1523 and extending as

delineated and coloured dark and light brown on Original Plan 14096 generally eastward through Location 2227 and onward to and along part of the southernmost southern boundary of Location 2739 to terminate at a distance of 498.35 metres from the southernmost southwestern corner of the said location.

1.048 1 hectares being resumed from Swan Location 2227.

9 967 square metres being resumed from Swan Location 2579.

(Public Plan Swan 5000 sheets 03.07 and 04.07.)

IT is hereby declared that, pursuant to the resolution of the Shire of West Arthur passed at a meeting of the Council held on or about 22nd May, 1979, and 16th October, 1979, the undermentioned lands have been set apart, taken, or resumed under section 17 of the Public Works Act, 1902, for the purpose of a new road, that is to say:—

West Arthur.

1776/79. (R.6183).

Road No. 3032 (Dardadine Road South) (Widenings of Parts). Those portions of Williams Locations 9978, 9981, and 12945 as delineated and coloured dark brown on Original Plan 14768.

544 square metres being resumed from Williams Location 9978.

795 square metres being resumed from Williams Location 9981.

2 023 square metres being resumed from Williams Location 12945.

(Public Plan Williams 1:25 000 SW and Hillman 1:25 000 NW.)

IT is hereby declared that, pursuant to the resolution of the Shire of Woodanilling passed at a meeting of the Council held on or about 9th October, 1979, the undermentioned lands have been set apart, taken, or resumed under section 17 of the Public Works Act, 1902, for the purpose of a new road, that is to say:—

Woodanilling.

2978/77. (R.6184).

Road No. 16414 (Shenton Road). A strip of land varying in width leaving the southwestern side of a surveyed road (Shenton Road) at the most northwestern corner of Woodanilling Lot 398 and extending southwestward and southward as delineated and coloured light, mid and dark brown on Original Plan 13956 through Woodanilling Suburban Lots 23, 25, 27, 29, 31, 32, 34 and 36 to terminate at the northern boundary of Suburban Lot 38.

The intersecting portion of Haddleton Road is hereby superseded.

808 square metres being resumed from Woodanilling Suburban Lot 29.

807 square metres being resumed from Woodanilling Suburban Lot 31.

808 square metres being resumed from Woodanilling Suburban Lot 32.

808 square metres being resumed from Woodanilling Suburban Lot 34.

807 square metres being resumed from Woodanilling Suburban Lot 36.

(Public Plan Woodanilling Townsite.)

IT is hereby declared that, pursuant to the resolution of the Shire of Wyndham-East Kimberley passed at a meeting of the Council held on or about 8th June, 1976 the undermentioned lands have been set apart, taken, or resumed under section 17 of the Public Works Act, 1902, for the purpose of a new road, that is to say:—

Wyndham-East Kimberley.

735/78 (R.6186).

Road No. 15568 (Great Northern Highway) (1) (Extension). A strip of land varying in width commencing from the northeastern terminus of

the present road and extending as surveyed north-westward to and along the northeastern boundaries of Wyndham Lots 1271, 467 and 622 thence south-westward along the northwestern boundaries of the last mentioned lot and Lot 468 thence north-westward again along the northernmost northeastern boundary of Lot 623 and the northeastern boundaries of Lot 1122 (Reserve No. 26641) Lot 915 (Reserve No. 26051) to terminate at a line in prolongation northeastward of the northwestern boundary of the last mentioned lot.

(ii) (Widening of Part). All that portion of Wyndham Lot 622 as delineated and coloured dark brown on Original Plan 14149.

(iii) (Deviation). A strip of land 40 metres wide leaving the northwestern side of the present road and extending as delineated and coloured dark brown on Original Plan 14149 north-westward through Reserve No. 7340 to rejoin the north-eastern side of the said road.

Reserve No. 7340 is hereby reduced by 3.150 6 hectares accordingly.

2 294 square metres being resumed from Wyndham Lot 622.

(Public Plans Mount Erskine NE 1:25 000 and Wyndham SE 1:25 000.)

And whereas His Excellency the Lieutenant Governor and Administrator has declared that the said lands have been set apart, taken, or resumed for the purpose of the said roads, and that plans of the said lands might be inspected at the Department of Lands and Surveys, Perth, it is hereby notified that the lands described above are roads within the meaning of the Local Government Act, 1960, subject to the provisions of the said Act.

Dated this 9th day of July, 1980.

By Order of His Excellency,

D. J. WORDSWORTH,
Minister for Lands.

LICENSED SURVEYORS ACT, 1909-1976. Western Australia.

IT is hereby notified for general information that an examination for candidates wishing to qualify for registration as Licensed Surveyors in Western Australia, under the provisions of the abovementioned Act will be conducted at the Department of Lands and Surveys, Cathedral Avenue, Perth, commencing on Monday the 11th August, 1980 at 9 a.m.

A written application to sit, together with the Statutory fee, must be in the hands of the Secretary not later than 4.30 p.m. on Friday the 1st August, 1980.

S. J. STOKES,
Secretary,

Land Surveyors' Licensing Board,
Department of Lands and Surveys, Perth.

Forests Department,
Perth, 10th July, 1980.

HIS Excellency the Lieutenant Governor and Administrator in Council has approved the following:—

Confirmation of Appointment:

Keals G. D. as a Forest Guard, Forests Department as from the 10th December, 1979.

Montanus W. T. as a Forest Assistant L.F3, Forests Department, as from the 28th September, 1979.

Muir C. D. as a Clerk/Typist L.F1 (F), Forests Department as from the 3rd December, 1979.

Promotion:

Brandis A. J. from Technical Assistant L.F4 to Technical Officer L.F5/6, Forests Department as from the 24th April, 1980.

Resignation:

Mersch F. J. as a Forest Ranger L.F3, Forests Department, as from the close of business 22nd May, 1980.

Michaelsen D. W. as a Forest Guard L.F2, Forests Department, as from the close of business 15th April, 1980.

Van Oijen L. M. as a Clerk/Typist L.F1 (F), Forests Department, as from the close of business 19th May, 1980.

B. J. BEGGS,
Conservator of Forests.

Forests Department,
Perth, 11th July, 1980.

HIS Excellency the Lieutenant Governor and Administrator in Council has approved the following:—

Confirmation of Appointment:

Buehrig, R. M. as a Technical Assistant L.F3, Forests Department, as from the 28th September, 1979.

Cole, A. P. as a Technical Assistant L.F3, Forests Department, as from the 7th January, 1980.

Cully, M. J. as a Forest Guard L.F2, Forests Department, as from the 10th December, 1979.

Robinson, G. J. as a Technical Assistant L.F3, Forests Department, as from the 15th February, 1980.

Appointments:

Fairclough, R. J. as a Forest Guard L.F2, Forests Department, as from the 16th June, 1980.

Hordacre, A. L. as a Forest Guard L.F2, Forests Department, as from the 16th June, 1980.

Lim, A. as a Clerk/Typist L.F1 (F), Forests Department, as from the 3rd June, 1980.

Shine, P. G. as a Forest Assistant L.F3, Forests Department, as from the 9th June, 1980.

Van Heurck as a Technical Assistant L.F3, Forests Department, as from the 23rd June, 1980.

Promotion:

Simmonds, R. C. from an Assistant Forester L.F4 to a Forester L.F5/6, Forests Department, as from the 28th May, 1980.

Resignation:

Boothey, D. B. as a Forest Guard L.F2, Forests Department, as from the close of business 13th June, 1980.

B. J. BEGGS,
Conservator of Forests.

TOWN PLANNING AND DEVELOPMENT ACT, 1928 (AS AMENDED).

Notice That a Town Planning Scheme Amendment has been Prepared and is Available for Inspection.

City of Bunbury—Town Planning Scheme No. 5—
Amendment No. 151.

T.P.B. 853/6/2/6, Pt 151.

NOTICE is hereby given that the Council of the City of Bunbury in pursuance of its powers under the Town Planning and Development Act, 1928 (as amended) has prepared a Town Planning Scheme amendment for the purpose of rezoning Part Lot 7, Wittenoom Street, Bunbury (between Symmons Street and Wellington Street), from Residential A to Special Site—Warehouse, Showrooms and Office.

All plans and documents setting out and explaining the amendment have been deposited at Council Offices, Stephen Street, Bunbury and will be open for inspection without charge during the hours of 9.30 a.m. to 3.30 p.m. on all days of the week except Saturdays, Sundays and Public Holidays until and including the 15th August, 1980.

The plans and documents have also been deposited at the office of the Town Planning Department, Perth and will similarly be open for inspection for the same period between the hours of 10 a.m. and 4 p.m.

Any person who desires to make a submission on the amendment should make the submission in writing in the form prescribed by the regulations and lodge it with the Town Clerk, Bunbury City Council, P.O. Box 21, Bunbury, W.A. 6230, on or before the 15th August, 1980.

W. J. CARMODY,
Town Clerk.

**TOWN PLANNING AND DEVELOPMENT
ACT, 1928 (AS AMENDED).**

Notice that a Town Planning Scheme Amendment has been Prepared and is Available for Inspection.

City of Canning—Town Planning Scheme
No. 16—Amendment No. 205.

T.P.B. 853/2/16/18, Pt. 205.

NOTICE is hereby given that the Council of the City of Canning in pursuance of its powers under the Town Planning and Development Act, 1928 (as amended) has prepared a Town Planning Scheme amendment for the purpose of rezoning Lot 74, Canning Location 5, No. 44 Woodloes Street, Cannington, from GR4 to Place of Public Assembly (Worship).

All plans and documents setting out and explaining the amendment have been deposited at Council Offices, 1317 Albany Highway, Cannington, and will be open for inspection without charge during the hours of 9.00 a.m. to 4.00 p.m. on all days of the week except Saturdays, Sundays and Public Holidays until and including the 22nd August, 1980.

The plans and documents have also been deposited at the office of the Town Planning Department, Perth and will similarly be open for inspection for the same period between the hours of 10 a.m. and 4 p.m.

Any person who desires to make a submission on the amendment should make the submission in writing in the form prescribed by the regulations and lodge it with the Town Clerk, Canning City Council, 1317 Albany Highway, Cannington, W.A. 6107, on or before the 22nd August, 1980.

N. I. DAWKINS,
Town Clerk.

**TOWN PLANNING AND DEVELOPMENT
ACT, 1928 (AS AMENDED).**

Advertisement of Approved Town Planning
Scheme Amendment.

City of Canning—Town Planning Scheme
No. 16—Amendment Nos. 192 and 195.

T.P.B. 853/2/16/18, Pts. 192 and 195.

IT is hereby notified for public information, in accordance with section 7 of the Town Planning and Development Act, 1928 (as amended) that the Minister for Urban Development and Town Planning approved the City of Canning Town Planning Scheme Amendment on the 4th July, 1980, for the purpose of:—

Amendment No. 192—Rezoning Lots 15 to 18 (Nos. 45 to 51), Cecil Avenue, Cannington, from SR2 to Special Business.

Amendment No. 195—Amending the Scheme Text by adding the following Serial No. 23 to the Schedule of Special Zones:—

| Serial | Lot | Location | Address | Additional purpose for which the Premises may be used |
|--------|-----|------------|--------------------------|---|
| 23 | 198 | Canning 25 | 183 High Road, Willetton | One Office for Professional and Administrative Purposes |

E. CLARK,
Mayor.

N. I. DAWKINS,
Town Clerk.

**TOWN PLANNING AND DEVELOPMENT
ACT, 1928 (AS AMENDED).**

Notice that a Town Planning Scheme Amendment has been Prepared and is Available for Inspection.

City of Cockburn—District Zoning Scheme
No. 1—Amendment No. 91.

T.P.B. 853/2/23/5, Pt. 91.

NOTICE is hereby given that the Council of the City of Cockburn in pursuance of its powers under the Town Planning and Development Act, 1928 (as amended) has prepared a Town Planning Scheme amendment for the purpose of rezoning portion of Lot 68, Cockburn Sound Location 10, corner Carrington/Dodd Streets, Hamilton Hill, from Service Station to Special Business.

All plans and documents setting out and explaining the amendment have been deposited at Council Offices, 9 Coleville Crescent, Spearwood, and will be open for inspection without charge during the hours of 9.00 a.m. to 4.00 p.m. on all days of the week except Saturdays, Sundays and Public Holidays until and including the 1st September, 1980.

The plans and documents have also been deposited at the office of the Town Planning Department, Perth and will similarly be open for inspection for the same period between the hours of 10 a.m. and 4 p.m.

Any person who desires to make a submission on the amendment should make the submission in writing in the form prescribed by the regulations and lodge it with the Town Clerk, Cockburn City Council, P.O. Box 21, Hamilton Hill W.A., 6163, on or before the 1st September, 1980.

A. J. ARMAREGO,
Town Clerk.

**TOWN PLANNING AND DEVELOPMENT
ACT, 1928 (AS AMENDED).**

Notice that a Town Planning Scheme Amendment has been Prepared and is Available for Inspection.

City of Melville—Town Planning Scheme
No. 2—Amendment Nos. 220 and 221.

T.P.B. 853/2/17/5, Pts. 220 and 221.

NOTICE is hereby given that the Council of the City of Melville in pursuance of its powers under the Town Planning and Development Act, 1928 (as amended) has prepared a Town Planning Scheme amendment for the purpose of:—

Amendment No. 220—Rezoning Co-Sound Location 2154, corner of Leach Highway and Absolon Street, Palmyra, from Public Use Reserve to Light Industry.

Amendment No. 221—Rezoning various lots fronting Gleddon Road, Stott Place, Sanderson Road, Riches Way, Sellars Way, Maquire Way, Pratt Place, Lefroy Road and Brockman Avenue, Bullcreek, from Urban Development Zone and General Residential 4 to Single Residential 4 and Communications Reserve (Local Roads and Pedestrian Access Way).

All plans and documents setting out and explaining the amendment have been deposited at Council Offices, Almondbury Road, Ardross, and will be open for inspection without charge during the hours of 9.00 a.m. to 4.00 p.m. on all days of the week except Saturdays, Sundays and Public Holidays until and including the 15th August, 1980.

The plans and documents have also been deposited at the office of the Town Planning Department, Perth and will similarly be open for inspection for the same period between the hours of 10 a.m. and 4 p.m.

Any person who desires to make a submission on the amendment should make the submission in writing in the form prescribed by the regulations and lodge it with the Town Clerk, Melville City Council, P.O. Box 130, Applecross W.A., 6153, on or before the 15th August, 1980.

R. H. FARDON,
Town Clerk.

TOWN PLANNING AND DEVELOPMENT
ACT, 1928 (AS AMENDED).

Advertisement of Approved Town Planning
Scheme Amendment.

Town of Claremont Town Planning Scheme—
Amendment No. 56.

T.P.B. 853/2/2/1, Pt. 56.

IT is hereby notified for public information, in accordance with section 7 of the Town Planning and Development Act, 1928 (as amended) that the Minister for Urban Development and Town Planning approved the Town of Claremont Town Planning Scheme Amendment on the 4th July, 1980, for the purpose of amending the Scheme Text by:—

- (a) Deleting from the definition of "Shop" in clause 1.11 Interpretations the words "And includes a cafe and a restaurant".
- (b) Inserting after the definition "Responsible Authority" in Clause 1.11 Interpretations, the definition "Restaurant" means a cafe or other premises where food or meals are prepared or served to the public for gain or reward and includes such premises known as "take away food outlets".
- (c) by adding after "use Class 54" in the first column of table 1 zoning table to clause 3.6 the following new use class:—
55 Restaurant
 - (i) By adding the designation X to zones A-C and E-K alongside use class 55.
 - (ii) By adding the designation AA to Zone D alongside use class 55.

B. H. HOUSTON,
Mayor.

D. E. JEFFERYS,
Town Clerk.

TOWN PLANNING AND DEVELOPMENT ACT,
1928 (AS AMENDED).

Advertisement of Approved Town Planning
Scheme Amendment.

Town of Claremont Town Planning
Scheme—Amendment No. 60.

T.P.B. 853/2/2/1, Pt. 60.

IT is hereby notified for public information, in accordance with section 7 of the Town Planning and Development Act, 1928 (as amended) that the Minister for Urban Development and Town Planning approved the Town of Claremont Town Planning Scheme Amendment on the 11th July, 1980, for the purpose of rezoning Lot 1, Location P.260, Victoria Avenue, from GR5 Group Housing to Special Zone Restricted Use and including in Section 2 of the Schedule to Clause 3.7.6 of the Scheme Text the following:—

| | |
|---------------------|--------------------------|
| Particulars of land | Restricted Use |
| Lot 1 Location P260 | Construction of 3 units |
| Victoria Avenue | in accordance with plans |
| | dated 3rd October, 1979. |

B. H. HOUSTON,
Mayor.

D. E. JEFFERYS,
Town Clerk.

TOWN PLANNING AND DEVELOPMENT ACT,
1928 (AS AMENDED).

Advertisement of Approved Town Planning
Scheme Amendment.

Town of Cottesloe Town Planning Scheme—
Amendment No. 9.

T.P.B. 853/2/3/4, Pt. 9.

IT is hereby notified for public information, in accordance with section 7 of the Town Planning and Development Act, 1928 (as amended) that the Minister for Urban Development and Town Plan-

ning approved the Town of Cottesloe, Town Planning Scheme Amendment on the 11th July, 1980, for the purpose of amending the Scheme Text to include new definitions provisions and Use Classes for Granny Flats and Resident Funded Aged Persons Housing. The full text of the Amendment is set out in the Schedule annexed hereto.

J. ANDERSON,
Mayor.

R. PEDDIE,
Town Clerk.

Schedule.

Town Planning and Development Act 1928
(As Amended).

Town of Cottesloe Town Planning Scheme—
Amendment No. 9.

THE Cottesloe Town Council under and by virtue of the powers conferred upon it in that behalf by the Town Planning and Development Act, 1928 (as amended) and the Metropolitan Region Town Planning Scheme Act, 1959 (as amended), hereby amends the above Town Planning Scheme by:—

- (a) Inserting in Clause 1.13 of the Scheme Text after the definition "Night Club" the following new definitions:—

"Granny Flat" means a suite of rooms designed, constructed or adapted as a separate and self-contained domicile incorporated in or attached to a single dwelling house for occupation by an aged parent or other aged relative of the owner of the house or the spouse of the owner.

"Resident Funded Aged Persons Housing" means self-contained domiciles developed and operated in accordance with the Constitution and Rules of the Association—"Cottesloe Aged Persons' Homes (Incorporated)" but does not mean a 'Hospital' or 'Institutional Home' as defined in the Town Planning Regulations 1976 (as amended).

- (b) Deleting Use Class No. 53 from Table 1—Zoning Table of the Scheme Text and replacing it with a new clause "Granny Flats" and adding a new Use Class No. 54 "Resident Funded Aged Persons Housing" with the symbols as shown in the following extract of the Zoning Table.

| Use Classes | Zones | | | | |
|--|---------------|---------------|-------------|----------|-----------------------|
| | Residential A | Residential B | Town Centre | Business | Foreshore Development |
| 53. Granny Flats | AA | AA | X | X | X |
| 54. Resident Funded Aged Persons Housing | AA | AA | X | X | AA |

- (c) Deleting Clause 3.3.2—Aged Persons Accommodation, and replacing it as follows:—

3.3.2 Aged Persons Accommodation.

- (a) Resident Funded Aged Persons Housing:

- (i) Council may approve Resident Funded Aged Persons Housing within the Residential A Zone subject to the controls of that Zone with the following exceptions—

- * There shall be no minimum lot area or frontage requirement.
- * The height of any new building shall be limited to one storey.
- * The minimum number of car spaces shall be one per unit.

- * The maximum site coverage shall be 50% of the site area.
- Council shall have regard to the following guidelines but in considering a particular development may vary these guidelines.
- * The maximum scale of any one development should be 10 units.
- * A majority of units in any one development should have a minimum floor area of 65 sq. metres.
- * A minority of units in any one development may have a minimum floor area of 50 sq. metres.
- * The provision of additional parking bays for visitors.
- (ii) Council may also approve Resident Funded Aged Persons Housing within the Residential B and Foreshore Development Zones subject to the Bulk and Location Controls of the Residential B Zone with the following exceptions for single and two storey developments.
- * There shall be no minimum lot area or frontage requirement.
- * The maximum plot ratio shall be 0.40.
- * For single storey development, the maximum site coverage may be increased to 50% of the site area.
- * The minimum number of car spaces shall be 1.5 per unit.
- In addition, Council shall have regard to the following guidelines, but in considering any particular development may vary these guidelines.
- * A majority of units in any one development should have a minimum floor area of 65 sq. metres.
- * A minority of units in any one development may have a minimum floor area of 50 sq. metres.
- For the proposed developments in excess of two storeys in height the Bulk and Location Controls of the Residential B Zone relating to Multiple Dwelling Types shall be applied with the exception that the minimum number of car spaces may be reduced by 25%. All other controls of the Scheme shall be applied.
- (b) Granny Flats:
- (i) Subject to the provisions of this Clause, Council may permit within the Residential A or Residential B Zone an alteration or addition to a single tenement residence which will result in the provision of two units of self-contained accommodation on the site if direct internal access is provided within the two units by a common wall and not by covered way.
- (ii) No person other than a parent of the owner or the spouse of the owner of the residence, or such other aged relative of the owner or his spouse as Council in its discretion shall permit, shall reside in the second self-contained unit and then only whilst there is a current annual permit granted by the Council in respect of that use. Aged Parents accommodation units shall be registered and a permit obtained from the 1st July each year. Permits will expire on the 30th June each year and an annual permit fee of \$10 shall be paid; where a permit is issued during the year the fee shall be proportional to the months which will elapse before 1st July next.
- (iii) Within 3 months or within such further time as the Council shall in its absolute discretion all of the second self-contained unit ceasing to be occupied by the parent of the owner or of the spouse of the owner of the residence or of the Council failing to renew the annual permit for that use of the residence, the owner of the residence shall effect such modifications to the building as shall restore it to a single tenement residence.
- (iv) The site clearances for side, front and/or rear boundaries shall be as prescribed in the code pertaining to the zoning of the subject land and the site cover and plot ratio of the total development shall not exceed the figures laid down within the above codes.
- (v) All aged parents' accommodation units shall have deep sewerage connection.
- (vi) All requirements of the Uniform Building By-laws pertaining to structural requirements shall apply.

**TOWN PLANNING AND DEVELOPMENT ACT,
1928 (AS AMENDED).**

Notice that a Modification has been made to a Town Planning Scheme and is Available for Inspection. Shire of Busselton Town Planning Scheme No. 5—District Scheme.

T.P.B. 853/6/6/6.

NOTICE is hereby given that the Busselton Shire Council in pursuance of its powers under the Town Planning and Development Act, 1928 (as amended), has prepared a Town Planning Scheme with reference to an area situated wholly within the Shire of Busselton and enclosed within the inner edge of the hatched black border on a plan now produced to the Council and marked and certified by the Shire Clerk under his hand dated the 26th day of June, 1974, as Scheme Area Map, for the purpose of:—

- (a) To zone the Scheme Area for the purposes in the Scheme described;
- (b) to secure the amenity, health and convenience of the Scheme Area and the inhabitants thereof;
- (c) to make provisions as to the nature and location of buildings and the size of lots when used for certain purposes;
- (d) the preservation of places of natural beauty, of historic buildings and objects of historical and scientific interest; and
- (e) to make provision for other matters necessary or incidental to town planning and housing,

and the following modification has been made to the said Town Planning Scheme—

A. Town Planning Scheme Maps—

- (i) A number of zone designations have been depicted in accordance with the Regulations.
- (ii) A more detailed map depicting the proposed road alignment between Bussell Highway in the east and Queen Elizabeth Avenue in the west has been included.
- (iii) Reference to Small Holding Zones has been altered to read Special Rural Zones.

- (iv) The appropriate shade to depict the drainage area east of Queen Elizabeth Avenue has been completed.
- (v) The boundary between the Residential and Industrial Zones immediately north of the proposed by-pass road has been rectified.

B. Town Planning Scheme Text—

- (i) A number of clauses have been amended or rewritten including clauses relating to Landscape Protection Areas and Historical Areas.
- (ii) Clauses relating to:—
- Minimum road reserve widths;
 - Parking and repair of commercial vehicles;
 - Lifts in residential buildings;
 - Service piping in residential buildings;
 - Factory tenement buildings and factoryettes;
 - Battleaxe lots;
 - Signs;
 - Roads adjacent to shores;
 - Appointment of advisory panel;
 - Conservation areas;
 - Preservation resolutions.

Have been deleted.

All plans and documents setting out and explaining the Town Planning Scheme and the modification thereto have been deposited at Council Offices, Prince Street, Busselton, and will be open for inspection without charge during the hours of 9.00 a.m. to 4.00 p.m. on all days of the week except Saturdays, Sundays and public holidays until and including the 29th August, 1980.

The plans and documents have been deposited at the office of the Town Planning Department, Perth, and will similarly be open for inspection for the same period between the hours of 10 a.m. and 4 p.m.

Any person who desires to make a submission on the modification to the Town Planning Scheme should make a submission in writing and lodge it with the Shire Clerk, Shire of Busselton, P.O. Box 84, Busselton, W.A. 6280, on or before the 29th August, 1980.

P. S. HOLGATE,
Shire Clerk.

**TOWN PLANNING AND DEVELOPMENT ACT,
1928 (AS AMENDED).**

Advertisement of Approved Town Planning Scheme Amendment.

Shire of Dardanup Town Planning Scheme No. 3—
Amendment No. 3.

T.P.B. 853/6/9/6, Pt. 3.

IT is hereby notified for public information, in accordance with section 7 of the Town Planning and Development Act, 1928 (as amended), that the Minister for Urban Development and Town Planning approved the Shire of Dardanup Town Planning Scheme Amendment on the 4th July, 1980, for the purpose of rezoning Wellington Locations 617, 293, 309 and Part 27, from General Farming Zone (Small Holding Development Area) to Small Holding Zone, as depicted on the amending plan adopted by Council on 20th July, 1979, and approved by the Minister for Urban Development and Town Planning.

W. H. RATCLIFFE,
President.
C. J. SPRAGG,
Shire Clerk.

**TOWN PLANNING AND DEVELOPMENT ACT,
1928 (AS AMENDED).**

Notice That a Town Planning Scheme Amendment has been Prepared and is Available for Inspection.

Shire of Gnowangerup—Town Planning Scheme No. 1 (Gnowangerup)—Amendment No. 5.

T.P.B. 853/5/9/8, Pt 5.

NOTICE is hereby given that the Gnowangerup Shire Council in pursuance of its powers under the Town Planning and Development Act, 1928 (as amended) has prepared a Town Planning Scheme amendment for the purpose of rezoning Reserve No. 23916 (Natives) being Lot 232, Glengarry Road/Walsh Street, from Public Purposes to General Industry (Saleyards) and Residential.

All plans and documents setting out and explaining the amendment have been deposited at Council Offices, 28 Yougenup Road, Gnowangerup and will be open for inspection without charge during the hours of 9.00 a.m. to 4.30 p.m. on all days of the week except Saturdays, Sundays and Public Holidays until and including the 20th October, 1980.

The plans and documents have also been deposited at the office of the Town Planning Department, Perth and will similarly be open for inspection for the same period between the hours of 10 a.m. and 4 p.m.

Any person who desires to make a submission on the amendment should make the submission in writing in the form prescribed by the regulations and lodge it with the Shire Clerk, Gnowangerup, Shire Council, 28 Yougenup Road, Gnowangerup, W.A. 6335, on or before the 20th October, 1980.

R. J. SIMS,
Shire Clerk.

**TOWN PLANNING AND DEVELOPMENT ACT,
1928 (AS AMENDED).**

Advertisement of Approved Town Planning Scheme Amendment.

Shire of Gingin Town Planning Scheme No. 1—
Amendment No. 4.

T.P.B. 853/3/8/1, Pt 4.

IT is hereby notified for public information, in accordance with section 7 of the Town Planning and Development Act, 1928 (as amended) that the Minister for Urban Development and Town Planning approved the Shire of Gingin Town Planning Scheme Amendment on the 4th July, 1980, for the purpose of amending the Scheme Text by inserting a Schedule 1 Special Building Line for Lots 105-108 and 110, Gingin Road, Lancelin. The full text of the Amendment is set out as a Schedule annexed hereto.

B. W. ROE,
President.
N. H. V. WALLACE,
Shire Clerk.

Schedule.

Town Planning and Development Act, 1928.
(as Amended).

Shire of Gingin Town Planning Scheme No. 1
(Lancelin—Amendment No. 4.)

THE Gingin Shire Council under and by virtue of the powers conferred upon it in that behalf by the Town Planning and Development Act, 1928 (as amended), hereby amends the above Town Planning Scheme by:—

Amending the Scheme Text as follows:—

1. By adding to Clause 1.4 Arrangement of Scheme, after Part IV—Finance and Administration, the following parts.
Part V—Reserved Land
Part VI—General Provisions.

2. By adding a new Part VI to the Scheme.
Part VI—General Provisions.

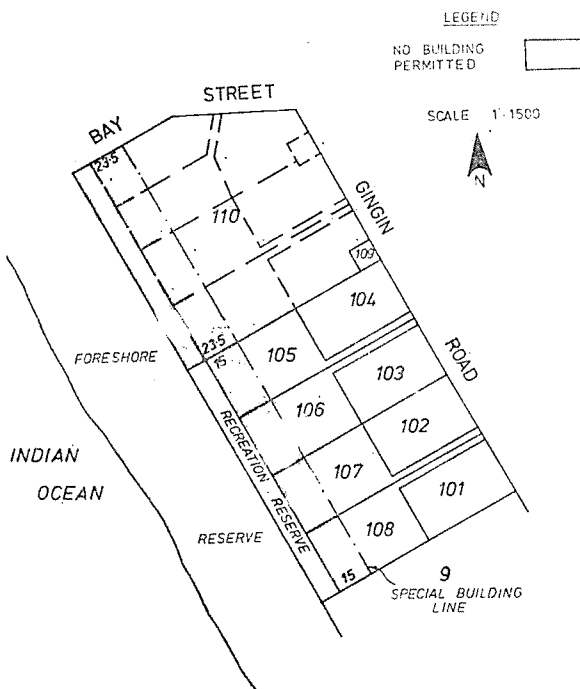
6.1 Special Building Line for lots 105, 106, 107, 108, and 110 Gingin Road, Lancelin.

The following Special Building Line will apply:—

- (a) Lots 105, 106, 107 and 108 Gingin Road, Lancelin—15 metres from Recreation Reserve, as depicted on Schedule No. 1 appended to the Scheme Text.
- (b) Lot 110 corner Gingin Road and Bay Street, Lancelin—23.5 metres from Foreshore Reserve, as depicted on Schedule No. 1 appended to the Scheme Text.
3. By adding a Schedule No. 1 to the Scheme Text, entitled:—Special Building Line.

Schedule No. 1.

Special Building Line for lots 105, 106, 107 and 108 which is 15 metres from Recreation Reserve and lot 110 which is 23.5 metres from Foreshore Reserve (See plan below).



TOWN PLANNING AND DEVELOPMENT ACT,
1928 (AS AMENDED).

Advertisement of Approved Town Planning
Scheme Amendment.

Shire of Mandurah Town Planning Scheme
No. 1—Amendment No. 78.

T.P.B. 853/6/13/1, Pt 78.

IT is hereby notified for public information, in accordance with section 7 of the Town Planning and Development Act, 1928 (as amended) that the Minister for Urban Development and Town Planning approved the Shire of Mandurah Town Planning Scheme Amendment on the 4th July, 1980, for the purpose of including in Section 2 of the Special Schedule of the Scheme Text, Lot 282 of Portion of Murray Location 66, corner McLarty Road and Glencoe Parade, Halls Head, as a Restricted Use Zone for use as a corner store and residence together with special conditions relating to the development. The full text of the Amendment is set out in the Schedule annexed hereto.

D. C. TUCKEY,
President.

K. W. DONOHOE,
Shire Clerk.

Schedule.

Town Planning and Development Act, 1928
(as Amended).

Shire of Mandurah Town Planning Scheme No. 1—
Amendment No. 78.

THE Mandurah Shire Council under and by virtue of the powers conferred upon it in that behalf by the Town Planning and Development Act, 1928 (as amended), hereby amends the above Town Planning Scheme by:—

Including in section 2 of the Special Schedule provided for under Clause 16 of the Scheme Text the following:—

Lot 282 of Portion Murray Location 66 cnr. McLarty Road and Glencoe Parade shall be restricted to the use of a Corner Store and Residence subject to the following conditions:—

- (a) The area of retail floor space be restricted to 50 m².
- (b) The store being attached to a dwelling house which is to be occupied by the proprietor of the store.
- (c) The building being designed to enable the shop to be converted to a duplex unit in the event of trading ceasing in the store and the appearance of the shop being compatible with the duplex and surrounding residential area.
- (d) The dwelling having frontage to a street.
- (e) Development complying with the following standards—
Site Coverage permitted on Lot 282—0.3
Setbacks—Front—9.0 m to McLarty Road.
Front—7.5 m to Glencoe Parade.
Rear—7.5 m
Side—3 m.
Car Parking Spaces—6.
Landscaping—3 m along the street boundaries of the property.
- (f) Trading shall be restricted to the sale of convenience goods but shall not include Liquor.

TOWN PLANNING AND DEVELOPMENT
ACT, 1928 (AS AMENDED).

Notice That a Town Planning Scheme Amendment
Has been Prepared and is Available for
Inspection.

Shire of Swan—Town Planning Scheme
No. 1—Amendment No. 60.

T.P.B. 853/2/21/1, Pt. 60.

NOTICE is hereby given that the Swan Shire Council, in pursuance of its powers under the Town Planning and Development Act, 1928 (as amended) has prepared a Town Planning Scheme amendment for the purpose of rezoning Portions of Lots M858, 4, Part Lot 1 and Part Lot M882, Swan Location 1352, Smith Road, Bullsbrook, from Rural to Special Rural Zone; and including Special Provisions relating to the area, in the Scheme Text.

All plans and documents setting out and explaining the amendment have been deposited at Council Offices, Great Northern Highway, Middle Swan and will be open for inspection without charge during the hours of 9.00 a.m. to 4.30 p.m. on all days of the week except Saturdays, Sundays and Public Holidays until and including the 16th September, 1980.

The plans and documents have also been deposited at the office of the Town Planning Department, Perth and will similarly be open for inspection for the same period between the hours of 10 a.m. and 4 p.m.

Any person who desires to make a submission on the amendment should make the submission in writing in the form prescribed by the regulations and lodge it with The Shire Clerk, Swan Shire Council, P.O. Box 196, Midland W.A., 6056, on or before the 16th September, 1980.

L. F. O'MEARA,
Shire Clerk.

TOWN PLANNING AND DEVELOPMENT
ACT, 1928 (AS AMENDED).

Notice that a Town Planning Scheme Amendment has been Prepared and is Available for Inspection.

Shire of Swan Town Planning Scheme No. 1—
Amendment No. 79.

T.P.B. 853/2/21/1, Pt 79.

NOTICE is hereby given that the Swan Shire Council, in pursuance of its powers under the Town Planning and Development Act, 1928 (as amended), has prepared a Town Planning Scheme amendment for the purpose of amending the Scheme Text with respect to the plan of subdivision accompanying Special Rural Zones to include approximate lot sizes and dimensions.

All plans and documents setting out and explaining the amendment have been deposited at Council Offices, Great Northern Highway, Middle Swan and will be open for inspection without charge during the hours of 9.00 a.m. to 4.30 p.m. on all days of the week except Saturdays, Sundays and Public Holidays until and including the 15th August, 1980.

The plans and documents have also been deposited at the office of the Town Planning Department, Perth and will similarly be open for inspection for the same period between the hours of 10 a.m. and 4 p.m.

Any person who desires to make a submission on the amendment should make the submission in writing in the form prescribed by the regulations and lodge it with The Shire Clerk, Swan Shire Council, P.O. Box 196, Midland W.A., 6056, on or before the 15th August, 1980.

L. F. O'MEARA,
Shire Clerk.

TOWN PLANNING AND DEVELOPMENT
ACT, 1928 (AS AMENDED).

Shire of Roebourne.

Interim Development Order No. 5.

T.P.B. 26/8/5/1.

NOTICE is hereby given that in accordance with the provisions of subsection (2) of section 7B of the Town Planning and Development Act, 1928 (as amended), and by direction of the Minister for Urban Development and Town Planning a summary as set out hereunder of the Roebourne Shire Council Interim Development Order No. 5 made pursuant to the provisions of section 7B of that Act is published for general information.

The Minister for Urban Development and Town Planning has made copies of this Order available for inspection by any person free of charge at the offices of the Town Planning Board, Oakleigh Building, 22 St George's Terrace, Perth, and at the offices of the Roebourne Shire Council during normal office hours.

SUMMARY.

1. The Shire of Roebourne Interim Development Order No. 5 contains provisions *inter alia*:—

- (a) That the Order applies to that part of the Shire of Roebourne specified in the Order.
- (b) That, subject as therein stated, the Roebourne Shire Council is the authority responsible for its administration.
- (c) That the carrying out of certain development on land within the scope of the Order without approval as stated therein is prohibited.

(d) Relating to the application for, and grant of approval for, development other than development permitted by the Order.

(e) Relating to development by a public authority.

(f) Relating to certain development permitted by this Order.

(g) Relating to the continuance of the lawful use of land and buildings.

(h) Relating to appeals against refusal of approval for development or against conditions subject to which approval to carry out development is granted.

2. The Order has effect from and after the publication of this Summary in the *Government Gazette*.

F. GOW,
Shire Clerk.

TOWN PLANNING AND DEVELOPMENT ACT,
1928 (AS AMENDED).

Advertisement of Resolution Deciding to Prepare
a Town Planning Scheme.

Town Planning Scheme No. 18—
Vasse Small Holding Area.

NOTICE is hereby given that the Shire Council of Busselton on the 11th June, 1980 passed the following resolution:—

Resolved that the Council in pursuance of section 7 of the Town Planning and Development Act, 1928 (as amended), prepare the above Town Planning Scheme with reference to an area situate wholly within the Shire of Busselton and enclosed within the inner edge of the black broken border on a plan now produced to the Council and marked and certified by the Acting Shire Clerk under his hand dated the 11th June, 1980, as "Scheme Area Map".

Dated this the 14th day of July, 1980.

B. N. CAMERON,
Acting Shire Clerk.

METROPOLITAN REGION TOWN PLANNING
SCHEME ACT, 1959-1979.

Metropolitan Region Scheme.

Notice of Amendment.

Wungong Gorge and Environs Bedforddale.

File 833/2/22/4; Amendment No. 328/33.

1. It is hereby notified for public information that in accordance with the provisions of section 33 of the Metropolitan Region Town Planning Scheme Act, 1959-1979, the Metropolitan Region Planning Authority at its meeting held on the 28th day of May, 1980, resolved to amend the Metropolitan Region Scheme, and that the Minister for Urban Development and Town Planning has granted preliminary approval to the proposed Amendment referred to in the First Schedule hereto.

2. Copies of the map sheets that form part of the Scheme which is being amended are available for public inspection free of charge, during normal office hours from Monday to Friday inclusive of each week, except on public holidays, at the places mentioned in the Second Schedule hereto, and

3. Please note that any person who desires to make submissions either supporting or objecting to any provision of the proposed Amendment may do so in writing on the form prescribed (Form 6A). Forms for making a submission are available at the places of exhibition of the proposed Amendment and shall be lodged with the Secretary, the

Metropolitan Region Planning Authority, 22 St George's Terrace, on or before Friday, the 6th day of October, 1980.

1st July, 1980.

H. R. P. DAVID, Secretary, Metropolitan Region Planning Authority.

First Schedule.

Metropolitan Region Scheme Map Sheet Number 20 is being amended by substituting the proposed reservation as shown on Amendment Map Sheet Numbered 20/18.

The proposed Amendment reserves all of the Wungong Gorge and Environs for parks and recreation purposes and covers an area of approximately 941.7 ha.

Second Schedule.

Public Inspection:

- (1) Office of the Town Planning Department, 2nd Floor, Oakleigh Building, 22 St. George's Terrace, Perth;
(2) Office of the municipality of the City of Perth, 27 St. George's Terrace, Perth;
(3) Office of the municipality of the City of Fremantle, Civic and Administrative Centre, William Street, Fremantle;
(4) Town of Armadale, Jull Street, Armadale;
(5) Shire of Serpentine-Jarrahdale, Patterson Street, Mundijong;
(6) The State Reference Library, 40 James Street, Perth;

between the hours of 9.00 a.m. and 9.45 p.m. Mondays to Saturdays inclusive of each week and between 2.00 p.m. and 5.00 p.m. on Sundays.

METROPOLITAN REGION SCHEME,

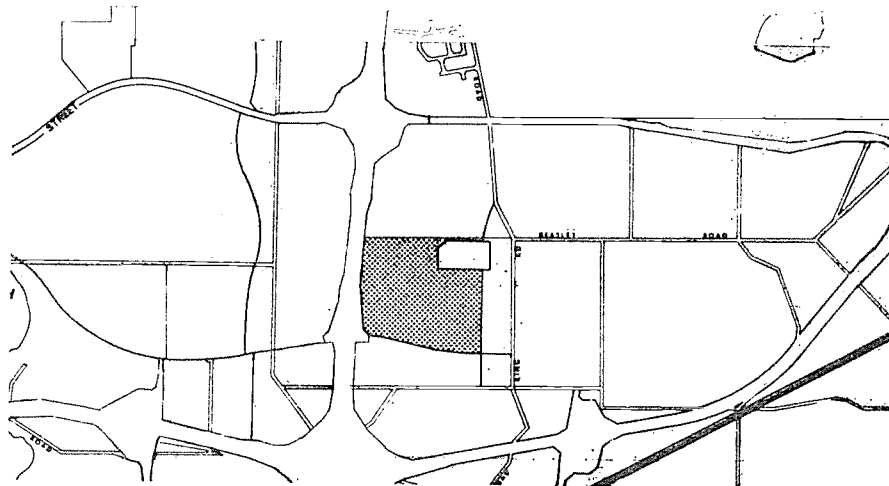
Notice of Amendment.

File 812-2-17-7; Amendment 327/27.

NOTICE is hereby given in accordance with the provisions of Clause 27 of the Metropolitan Region Scheme that the Metropolitan Region Planning Authority on 28th May, 1980 by resolution of the Authority transferred from the Urban Deferred Zone to the Urban Zone that area shown stippled on the plan in the Schedule hereto.

H. R. P. DAVID, Secretary, The Metropolitan Region Planning Authority.

Schedule.



URBAN ZONE

APPENDIX A REPORT NO. 538

**METROPOLITAN REGION TOWN PLANNING
SCHEME ACT, 1959-1979.**

Metropolitan Region Scheme.

Notice of Amendment.

File 833/2/10/5; Amendment No. 324/33A.

1. In accordance with the provisions of section 33A of the Metropolitan Region Town Planning Scheme Act, 1959-1979, The Metropolitan Region Planning Authority on 28th May, 1980, resolved to amend the Metropolitan Region Scheme as referred to in the First Schedule hereto.

2. Copies of the maps that form part of the Scheme which is being amended are available for public inspection free of charge during normal office hours from Monday to Friday inclusive of each week, except on public holidays, at the places mentioned in the Second Schedule hereto.

3. And please take notice that any person who feels aggrieved by the Amendment may appeal to the Minister for Urban Development and Town Planning against the Amendment on the prescribed form. Forms of Notice of Appeal are available at the place of exhibition and shall be lodged in duplicate with the Secretary, Metropolitan Region Planning Authority, 22 St. George's Terrace, Perth, any time on or before Friday, 19th September, 1980.

H. R. P. DAVID,
Secretary.

First Schedule.

Scheme Map Sheet No. 27 is amended by amendment Map Sheet No. 27/15. The purpose of the amendment is to include the block bounded by Wellington, Hill, Goderich and Lord Streets, and Victoria Square, in Public Purposes (Hospital) Reserve, to show that this area is, and will continue to be used for hospital purposes.

This amendment is depicted on Metropolitan Region Planning Authority Plan No. 4.0478.

Second Schedule.

Public Inspection:

- (i) Office of the Town Planning Department, 2nd Floor, Oakleigh Building, 22 St. George's Terrace, Perth.
- (ii) Office of the municipality of the City of Perth, 27 St. George's Terrace, Perth.
- (iii) State Reference Library, 40 James Street, Perth, between the hours of 9.00 a.m. to 9.45 p.m., Monday to Saturday and 2.00 p.m. to 5.00 p.m. on Sunday.

**METROPOLITAN REGION TOWN PLANNING
SCHEME ACT, 1959-1979.**

Metropolitan Region Scheme.

Notice of Amendment.

File 833/2/25/12; Amendment No. 325/33A.

1. In accordance with the provisions of section 33A of the Metropolitan Region Town Planning Scheme Act, 1959-1979, The Metropolitan Region Planning Authority on 28th May, 1980, resolved to amend the Metropolitan Region Scheme as referred to in the First Schedule hereto.

2. Copies of the maps that form part of the Scheme which is being amended are available for public inspection free of charge during normal office hours from Monday to Friday inclusive of each week, except on public holidays, at the places mentioned in the Second Schedule hereto.

3. And please take notice that any person who feels aggrieved by the Amendment may appeal to the Minister for Urban Development and Town Planning against the Amendment on the prescribed form. Forms of Notice of Appeal are available at the place of exhibition and shall be lodged in duplicate with the Secretary, Metropolitan Region Planning Authority, 22 St. George's Terrace, Perth, any time on or before Friday, 19th September, 1980.

H. R. P. DAVID,
Secretary.

First Schedule.

Scheme Map Sheet No. 17 is amended by amendment Map Sheet No. 17/15.

The effect of the amendment is the transfer of Lots 1055 to 1054 along the Banks of the Canning River, Astley Street from Parks and Recreation to the Urban Zone. This rationalisation of the boundary will serve to reserve the river bank, the slope between the river bank and the terrace above, and a narrow section of the terrace itself.

This amendment is depicted on Metropolitan Region Planning Authority Plan No. 4.0483 and shown in more detail on Plan No. 4.0482.

Second Schedule.

Public Inspection:

- (i) Office of the Town Planning Department, 2nd Floor, Oakleigh Building, 22 St. George's Terrace, Perth.
- (ii) Offices of the municipalities of the City of Perth and the City of Gosnells.
- (iii) State Reference Library, 40 James Street, Perth between the hours of 9.00 a.m. and 9.45 p.m., Monday to Saturday and 2.00 p.m. to 5.00 p.m. on Sunday.

**METROPOLITAN REGION TOWN PLANNING
SCHEME ACT, 1959-1979.**

Metropolitan Region Scheme.

Notice of Amendment.

File 833/2/20/8; Amendment No. 320/33A.

1. In accordance with the provisions of section 33A of the Metropolitan Region Town Planning Scheme Act 1959-1979, The Metropolitan Region Planning Authority on 28th May, 1980 resolved to amend the Metropolitan Region Scheme as referred to in the First Schedule hereto.

2. Copies of the maps that form part of the Scheme which is being amended are available for public inspection free of charge during normal office hours from Monday to Friday inclusive of each week, except on public holidays at the places mentioned in the Second Schedule hereto.

3. And please take notice that any person who feels aggrieved by the Amendment may appeal to the Minister for Urban Development and Town Planning against the Amendment on the prescribed form. Forms of Notice of Appeal are available at the places of exhibition and shall be lodged in duplicate with the Secretary, Metropolitan Region Planning Authority, 22 St. George's Terrace, Perth, any time on or before Friday, 19th September, 1980.

H. R. P. DAVID,
Secretary.

First Schedule.

Scheme Map Sheet No. 13 is amended by amendment map sheet number 13/51.

The site reserved by the Metropolitan Region Scheme for the Mirrabooka High School in the City of Stirling is smaller than the site actually occupied by the school. To secure consistency the Metropolitan Region Scheme has been excluding land from the urban zone and including it in Public Purposes Reservation (High School).

This Amendment is depicted on Metropolitan Region Planning Authority Number 4.0476.

Second Schedule.

Public Inspection:

- (i) Office of the Town Planning Department, 2nd Floor, Oakleigh Building, 22 St. George's Terrace, Perth.
- (ii) Office of the municipality of the City of Perth, 27 St. George's Terrace, Perth.
- (iii) Office of the municipality of the Shire of Swan Administrative Centre, Gt. Northern Highway, Middle Swan.
- (iv) State Reference Library, 40 James Street, Perth; between the hours of 9.00 a.m. to 9.45 p.m. Monday to Saturday, and 2.00 p.m. to 5.00 p.m. on Sunday.

METROPOLITAN REGION TOWN PLANNING
SCHEME ACT, 1959-1979.

Metropolitan Region Scheme.

Notice of Amendment.

File No. 833/2/23/4; Amendment No. 323/33A.

1. In accordance with the provisions of section 33A of the Metropolitan Region Town Planning Scheme Act, 1959-1979, The Metropolitan Region Planning Authority on 28th May, 1980 resolved to amend the Metropolitan Region Scheme as referred to in the First Schedule hereto.

2. Copies of the maps that form part of the Scheme which is being amended are available for public inspection free of charge during normal office hours from Monday to Friday inclusive of each week, except on public holidays, at the places mentioned in the Second Schedule hereto.

3. And please take notice that any person who feels aggrieved by the Amendment may appeal to the Minister for Urban Development and Town Planning against the Amendment on the prescribed form. Forms of Notice of Appeal are available at the place of exhibition and shall be lodged in duplicate with the Secretary, Metropolitan Region Planning Authority, 22 St. George's Terrace, Perth, any time on or before Friday, 19th September, 1980.

H. R. P. DAVID,
Secretary.

First Schedule.

Scheme Map Sheet Number 16 is amended by amendment map sheet number 16/66.

The effect of the amendment is to transfer the Jandakot High School site from Briggs Street to South of Mason Road.

This amendment is depicted on Metropolitan Region Planning Authority Plan Number 4.0471.

Second Schedule.

Public Inspection:

- (i) Office of the Town Planning Department, 2nd Floor, Oakleigh Building, 22 St. George's Terrace, Perth.
- (ii) Office of the Municipalities of the City of Perth and the City of Cockburn.
- (iii) State Reference Library, 40 James Street, Perth (between the hours of 9.00 a.m. to 9.45 p.m. Monday to Saturday and 2.00 p.m. to 5.00 p.m. on Sunday).

METROPOLITAN REGION TOWN PLANNING
SCHEME ACT, 1959-1979.

Metropolitan Region Scheme.

Notice of Amendment.

File No. 833/2/10/6; Amendment No. 329/33A.

1. In accordance with the provisions of section 33A of the Metropolitan Region Town Planning Scheme Act, 1959-1979, the Metropolitan Region Planning Authority on 25th June, 1980, resolved to amend the Metropolitan Region Scheme as referred to in the First Schedule hereto.

2. Copies of the maps that form part of the Scheme which is being amended are available for public inspection free of charge during normal office hours from Monday to Friday inclusive of each week, except on public holidays, at the places mentioned in the Second Schedule hereto.

3. And please take notice that any person who feels aggrieved by the amendment may appeal to the Minister for Urban Development and Town Planning against the Amendment on the prescribed form. Forms of Notice of Appeal are available at the place of exhibition and shall be lodged in duplicate with the Secretary, Metropolitan Region Planning Authority, 22 St. George's Terrace, Perth, any time on or before Friday, 19th September, 1980.

H. R. P. DAVID,
Secretary.

First Schedule.

Scheme Map sheet number 27 is amended by amendment Map Sheet number 27/16.

The effect of the amendment is to transfer Lots 23-27, Cook Street, and part of Lots 20-22, Thomas Street, from the Urban Zone to the Public Purpose (S.E.C.) Reserve.

The amendment is depicted on Metropolitan Region Planning Authority Plan Number 4.0468.

Second Schedule.

Public Inspection:

- (i) Office of the Town Planning Department, 2nd Floor, Oakleigh Building, 22 St. George's Terrace, Perth.
- (ii) Office of the municipality of the City of Perth, 22 St. George's Terrace, Perth.
- (iii) State Reference Library, 40 James Street, Perth, between the hours of 9.00 a.m. to 9.45 p.m. Monday to Saturday, and 2.00 p.m. to 5.00 p.m. on Sunday.

METROPOLITAN REGION TOWN PLANNING
SCHEME ACT, 1959-1979.

Metropolitan Region Scheme.

Notice of Amendment.

File No. 833/2/21/12; Amendment No. 321/33A.

1. In accordance with the provisions of section 33A of the Metropolitan Region Town Planning Scheme Act, 1959-1979, the Metropolitan Region Planning Authority on 28th May, 1980, resolved to amend the Metropolitan Region Scheme as referred to in the First Schedule hereto.

2. Copies of the maps that form part of the Scheme which is being amended are available for public inspection free of charge during normal office hours from Monday to Friday inclusive of each week, except on public holidays, at the places mentioned in the Second Schedule hereto.

3. And please take notice that any person who feels aggrieved by the Amendment may appeal to the Minister for Urban Development and Town Planning against the Amendment on the prescribed form. Forms of Notice of Appeal are available at the place of exhibition and shall be lodged in duplicate with the Secretary, Metropolitan Region Planning Authority, 22 St. George's Terrace, Perth, any time on or before Friday, 19th September, 1980.

H. R. P. DAVID,
Secretary.

First Schedule.

Scheme Map Sheet number 13 is amended by amendment Map Sheet number 13/41.

The effect of the Amendment is to rationalise the physical boundaries of the Governor Stirling High School in the Shire of Swan which currently are not consistent with the site reserved by the Metropolitan Region Scheme.

The changes to the reservation necessary to secure consistency are minor and are indicated upon plan 4.0364.

Second Schedule.

Public Inspection:

- (1) Office of the Town Planning Department, 2nd Floor, Oakleigh Building, 22 St. George's Terrace, Perth.
- (2) Office of the Municipality of the Shire of Swan, Administrative Centre, Great Northern Highway, Middle Swan.
- (3) Office of the Municipality of the City of Perth, 27 St. George's Terrace, Perth.
- (4) State Reference Library, 40 James Street, Perth, between the hours of 9.00 a.m. to 9.45 p.m. Monday to Saturday, and 2.00 p.m. to 5.00 p.m. on Sunday.

METROPOLITAN REGION TOWN PLANNING
SCHEME ACT, 1959-1979.

Metropolitan Region Scheme.

Notice of Amendment.

File 833/2/27/6; Amendment No. 322/33A.

1. In accordance with the provisions of section 33A of the Metropolitan Region Town Planning Scheme Act, 1959-1979, The Metropolitan Region Planning Authority on 28th May, 1980 resolved to amend the Metropolitan Region Scheme as referred to in the First Schedule hereto.

2. Copies of the maps that form part of the Scheme which is being amended are available for public inspection free of charge during normal office hours from Monday to Friday inclusive of each week, except on public holidays, at the places mentioned in the Second Schedule hereto.

3. And please take notice that any person who feels aggrieved by the Amendment may appeal to the Minister for Urban Development and Town Planning against the Amendment on the prescribed form. Forms of Notice of Appeal are available at the place of exhibition and shall be lodged in duplicate with the Secretary, Metropolitan Region Planning Authority, 22 St. George's Terrace, Perth, any time on or before Friday, 19th September, 1980.

H. R. P. DAVID,
Secretary.

First Schedule.

Scheme Map Sheet No. 11 is amended by amendment Map Sheet No. 11/8.

The effect of the amendment is to transfer portion of Lot 2 of Swan Location 1871 and portion of Swan Location 1872 from the Rural zone to the Urban zone in order to facilitate further growth of the Stoneville site.

The amendment is depicted on Metropolitan Region Planning Authority Plan No. 4.0458.

Second Schedule.

Public Inspection:

- (i) Office of the Town Planning Department, 2nd Floor, Oakleigh Building, 22 St. George's Terrace, Perth.
- (ii) Office of the Municipality of the Shire of Mundaring, 3 Mann Road, Mundaring.
- (iii) Office of the Municipality of the City of Perth, 27 St. George's Terrace, Perth.
- (iv) State Reference Library, 40 James Street, Perth, between the hours of 9.00 a.m. to 9.45 p.m. Monday to Saturday and 2.00 p.m. to 5.00 p.m. on Sunday.

METROPOLITAN REGION TOWN PLANNING
SCHEME ACT, 1959-1979.

Metropolitan Region Scheme.

Notice of Amendment.

File 833/2/24/8; Amendment No. 319/33A.

1. In accordance with the provisions of section 33A of the Metropolitan Region Town Planning Scheme Act, 1959-1979, The Metropolitan Region Planning Authority on 28th May, 1980 resolved to amend the Metropolitan Region Scheme as referred to in the First Schedule hereto.

2. Copies of the maps that form part of the Scheme which is being amended are available for public inspection free of charge during normal office hours from Monday to Friday inclusive of each week, except on public holidays, at the places mentioned in the Second Schedule hereto.

3. And please take notice that any person who feels aggrieved by the Amendment may appeal to the Minister for Urban Development and Town Planning against the Amendment on the prescribed form. Forms of Notice of Appeal are available at the place of exhibition and shall be lodged in duplicate with the Secretary, Metropolitan Region Planning Authority, 22 St. George's Terrace, Perth, any time on or before Friday, 19th September, 1980.

H. R. P. DAVID,
Secretary.

First Schedule.

Scheme Map Sheet No. 14 is amended by amendment Map Sheet No. 14/25. The effect of the amendment is to rationalise the Region Scheme boundary between the Parks and Recreation and the Rural Zone in Lewis Road, Forrestfield, which is not consistent with the actual boundary between lots 7 and 8, Lewis Road.

This amendment is depicted on Metropolitan Region Planning Authority Plan No. 4.0474, and in more detail in Plan 4.0475.

Second Schedule.

Public Inspection:

- (i) Office of the Town Planning Department, 2nd Floor, Oakleigh Building, 22 St. George's Terrace, Perth.
- (ii) Office of the Municipality of the City of Perth, 27 St. George's Terrace, Perth.
- (iii) Office of the Municipality of the Shire of Kalamunda, 2 Railway Road, Kalamunda.
- (iv) State Reference Library, 40 James Street, Perth, between the hours of 9.00 a.m. to 9.45 p.m. Monday to Saturday and 2.00 p.m. to 5.00 p.m. on Sunday.

METROPOLITAN REGION TOWN PLANNING
SCHEME ACT, 1959-1979.

Metropolitan Region Scheme.

Notice of Amendment.

File 833/2/24/10; Amendment No. 330/33A.

1. In accordance with the provisions of section 33A of the Metropolitan Region Town Planning Scheme Act, 1959-1979, the Metropolitan Region Planning Authority on 25th June, 1980, resolved to amend the Metropolitan Region Scheme as referred to in the First Schedule hereto.

2. Copies of the maps that form part of the Scheme which is being amended are available for public inspection free of charge during normal office hours from Monday to Friday inclusive of each week, except on public holidays at the places mentioned in the Second Schedule hereto.

3. And please take notice that any person who feels aggrieved by the Amendment, may appeal to the Minister for Urban Development and Town Planning against the Amendment on the prescribed form. Forms of Notice of Appeal are available at the place of exhibition and shall be lodged in duplicate with the Secretary, Metropolitan Region Planning Authority, 22 St. George's Terrace, Perth, any time on or before Friday, 19th September, 1980.

H. R. P. DAVID,
Secretary.

First Schedule.

Scheme Map sheet number 13 is amended by amendment map sheet number 13/55.

The effect of the amendment is to rezone Lots 6 and 8; and Part Lots 5 and 7, Swan Location 2776 Sorenson Road/Everitt Place, Maida Vale from

"Rural" to "Urban Deferred". The Shire of Kalamunda has requested the above amendment in order that the subject land (7.4 ha approximately) may become part of the Shire's Town Planning Scheme No. 10 ("High Wycombe-Maida Vale").

This amendment is depicted on Metropolitan Region Planning Authority Plan Number 4.048 5.

Second Schedule.

Public Inspection:

- (i) Office of the Town Planning Department, 2nd Floor, Oakleigh Building, 22 St George's Terrace, Perth.
- (ii) Office of the Municipality of the City of Perth, 27 St George's Terrace, Perth.
- (iii) Office of the Municipality of the Shire of Kalamunda.
- (iv) State Reference Library, 40 James Street, Perth, between the hours of 9.00 a.m. to 9.45 p.m., Monday to Saturday and 2.00 p.m. to 5.00 p.m. on Sunday.

METROPOLITAN REGION TOWN PLANNING SCHEME ACT, 1959-1979.

Metropolitan Region Scheme.

Notice of Amendment.

File 833/2/24/9; Amendment No. 318/33A.

1. In accordance with the provisions of section 33A of the Metropolitan Region Town Planning Scheme Act, 1959-1979, The Metropolitan Region Planning Authority on 28th May, 1980 resolved to amend the Metropolitan Region Scheme as referred to in the First Schedule hereto.

2. Copies of the maps that form part of the Scheme which is being amended are available for public inspection free of charge during normal office hours from Monday to Friday inclusive of each week, except on public holidays, at the places mentioned in the Second Schedule hereto.

3. And please take notice that any person who feels aggrieved by the Amendment may appeal to the Minister for Urban Development and Town Planning against the Amendment on the prescribed form. Forms of Notice of Appeal are available at the place of exhibition and shall be lodged in duplicate with the Secretary, Metropolitan Region Planning Authority, 22 St. George's Terrace, Perth, any time on or before Friday 19th September, 1980.

H. R. P. DAVID,
Secretary.

First Schedule.

Scheme Map Sheet No. 17 is amended by Amendment Map Sheet No. 17/13. The effect of the amendment is to reposition the site of the future Lesmurdie High School by transferring a portion of Lots 142 and 144 Albert Road Lesmurdie from the Public Purposes Reserve to the Parks and Recreation Reserve and to transfer a portion of Lots 143 and 144, from the Parks and Recreation Reserve to the Public Purposes Reserve (High School).

This Amendment is depicted on Metropolitan Region Planning Authority Plan Number 4.0463 and in more detail in Plan Number 4.0470.

Second Schedule.

Public Inspection:

- (i) Office of the Town Planning Department, 2nd Floor, Oakleigh Building, 22 St. George's Terrace, Perth.
- (ii) Office of the Municipality of the City of Perth, 27 St. George's Terrace, Perth.
- (iii) Office of the Municipality of the Shire of Mundaring, 3 Mann Road, Mundaring.
- (iv) Office of the Municipality of the Shire of Kalamunda, 2 Railway Road, Kalamunda.
- (v) State Reference Library, 40 James Street, Perth, between the hours of 9.00 a.m. to 9.45 p.m. Monday to Saturday and 2.00 p.m. to 5.00 p.m. on Sunday.

METROPOLITAN REGION TOWN PLANNING SCHEME ACT, 1959-1979.

Metropolitan Region Scheme.

Notice of Amendment.

File No. 833/2/10/4; Amendment No. 328/33A.

1. In accordance with the provisions of section 33A of the Metropolitan Region Town Planning Scheme Act, 1959-1979, The Metropolitan Region Planning Authority on 28th May, 1978 resolved to amend the Metropolitan Region Scheme as referred to in the First Schedule hereto.

2. Copies of the maps that form part of the Scheme which is being amended are available for public inspection free of charge during normal office hours from Monday to Friday inclusive of each week, except on public holidays, at the places mentioned in the Second Schedule hereto.

3. And please take notice that any person who feels aggrieved by the Amendment may appeal to the Minister for Urban Development and Town Planning against the Amendment on the prescribed form. Forms of Notice of Appeal are available at the place of exhibition and shall be lodged in duplicate with the Secretary, Metropolitan Region Planning Authority, 22 St. George's Terrace, Perth, any time on or before Friday, 19th September, 1980.

H. R. P. DAVID,
Secretary.

First Schedule.

Scheme map sheet number 27 is amended by amendment map sheet number 27/14.

The effect of the amendment is to rezone part lot 854 Nash Street from Railways Reserve to Central City Area zone.

The changes to the reservation necessary to obtain the rezoning does not constitute a substantial alteration to the Metropolitan Region Scheme and are indicated upon plan 4.0467.

Second Schedule.

Public Inspection:

- (i) Office of the Town Planning Department, 2nd Floor, Oakleigh Building, 22 St. George's Terrace, Perth.
- (ii) Office of the Municipality of the City of Perth.
- (iii) State Reference Library, 40 James Street, Perth.

PUBLIC WORKS DEPARTMENT.

Tenders, closing at West Perth, at 2.30 p.m. on the dates mentioned hereunder, are invited for the following projects.
Tenders are to be addressed to the Minister (either for Works or for Water Resources as indicated on the tender document)

C/- Contract Office
Public Works Department,
Dumas House,
2 Havelock Street,
West Perth. Western Australia 6005.

and are to be endorsed as being a tender for the relevant project.

The highest, lowest, or any tender will not necessarily be accepted.

| Contract No. | Project | Closing Date | Tender Documents now available at |
|--------------|--|--------------|---|
| 22387 | Halls Creek, Dept. for Community Welfare, Charles Perkins Hostel, new ablutions kitchen upgrading repairs and renovations | 22/7/80 | P.W.D., A.D., Port Hedland P.W.D., A.D., Derby P.W.D., A.D., Kununurra P.W.D., West Perth |
| 22392 | The Alexander Library Building and P.C.C. Car Park Electrical Services—Car Park Doc. 35.1.2 | 22/7/80 | P.W.D., West Perth |
| 22393 | The Alexander Library Building and P.C.C. Car Park Lift Services—Car Park Doc. 35.3 | 22/7/80 | P.W.D., West Perth |
| 22394 | The Alexander Library Building and P.C.C. Car Park Fire Services—Car Park Doc. 35.1.4 | 22/7/80 | P.W.D., West Perth |
| 22395 | District Court Building Nominated Sub-Contract: Signs and Information Panels | 22/7/80 | P.W.D., West Perth |
| ADQ2207 | Broome Police Station Supply and Install Carpet and Sheet Vinyl | 29/7/80 | P.W.D., A.D., Furniture Office, 16 Kings Park Road, West Perth 6005 Mr. D. Bishop, P.W.D., A.D., Loch Street, Derby 6728 |
| ADQ2208 | Broome Hospital Laboratory and X-ray Additions Floor and Wall Coverings Nominated Sub-Contract | 22/7/80 | P.W.D., A.D., Mr. R. E. Gadsdon, Hospitals Design Office, 2 Havelock Street, 9th Floor, West Perth 6005 P.W.D., A.D., South Hedland 6722 P.W.D., A.D., Loch Street, Derby 6728 P.W.D., A.D., Broome 6725 P.W.D., West Perth |
| 22396 | Albany Regional Prison—Water Supply Construction of 225 m ³ Reinforced Concrete Circular Roofed Tank | 29/7/80 | P.W.D., West Perth |
| 22397 | Newton Primary School (Spearwood) Acoustic Ceiling N.S.C. | 22/7/80 | P.W.D., West Perth |
| 22398 | Glencoe Primary School (Mandurah) Acoustic Ceiling N.S.C..... | 22/7/80 | P.W.D., West Perth |
| ADQ2226 | Narembeen District High School Supply and Lay Carpet | 15/7/80 | P.W.D., A.D., Furniture Office 16 Kings Park Road, West Perth 6005 P.W.D., Architectural Division, Merredin 6415 |
| 22399 | Wongan Hills Agricultural Dept. Research Station Repairs and Renovations External and Internal | 5/8/80 | P.W.D., West Perth P.W.D., A.D., Northam |
| 22400 | Illawarra (Ballajura) Primary School Acoustic Ceilings Nominated Sub-Contract | 29/7/80 | P.W.D., West Perth |
| 22401* | Millars Well (Karratha) Primary School Erection 1980.... | 12/8/80 | P.W.D., West Perth P.W.D., W.S., Karratha P.W.D., A.D., South Hedland |
| ADQ2237 | Takari Primary School, Jones Street, Balcatta. Supply and Lay Carpet | 22/7/80 | P.W.D., A.D., Furniture Office, 16 Kings Park Rd, West Perth 6005 |
| ADQ2238 | Kapinara Primary School, Catesby Street, City Beach. Supply and Lay Carpet | 22/7/80 | P.W.D., A.D., Furniture Office, 16 Kings Park Rd, West Perth 6005 |
| ADQ2239 | Mandurah Primary School Supply and Lay Carpet | 22/7/80 | P.W.D., A.D., Furniture Office, 16 Kings Park Rd, West Perth 6005 |
| ADQ2240 | Tone River Camp Wardens Cottage for the Department of Youth Sport and Recreation Supply and Install Carpet and Sheet Vinyl | 22/7/80 | P.W.D., A.D., Furniture Office, 16 Kings Park Rd, West Perth 6005 P.W.D., A.D., District Supervisor, 11 Stirling Street, Bunbury 6230 |
| 22402 | Toodyay District High School External and Internal Repairs and Renovations | 12/8/80 | P.W.D., West Perth P.W.D., A.D., Northam |
| 22403 | Cascade (Replacement) Primary School via Esperance Erection 1980 | 12/8/80 | P.W.D., West Perth P.W.D., A.D., Kalgoorlie Clerk of Courts, Esperance |
| 22404 | Millar's Well Primary School (Karratha) Mechanical Services | 19/8/80 | P.W.D., West Perth P.W.D., A.D., South Hedland |
| 22405 | Eastern Hills (Mount Helena) Senior High School Community Recreation Centre Erection | 5/8/80 | P.W.D., West Perth |
| 22406 | Karratha—Millars Well Primary School Erection 1980 Electrical Services Nominated Sub Contract | 19/8/80 | P.W.D., West Perth P.W.D., A.D., Port Hedland P.W.D., W.S., Office Karratha |

PUBLIC WORKS DEPARTMENT—continued.

| Contract No. | Project | Closing Date | Tender Documents now Available at |
|--------------|--|--------------|---|
| ADQ2244 | Ravensthorpe Hospital Ward Additions Floor and Wall Coverings Nominated Sub Contract | 12/8/80 | P.W.D., A.D., District Architect East, 2nd Floor, Construction House, 35 Havelock Street, West Perth 6005 P.W.D., A.D., District Supervisor, Hannan Street, Kalgoorlie 6430 P.W.D., A.D., District Supervisor, Merredin 6415 P.W.D., A.D., Albany 6330 |
| ADQ2245 | Eastern Hills Senior High School Keane Street, Mt. Helena Supply and Lay Carpet | 29/7/80 | P.W.D., A.D., Furniture Office, 16 Kings Park Road, West Perth 6005 |

*Deposit on Document \$100

ACCEPTANCE OF TENDERS

| Contract No. | Project | Contractor | Amount |
|--------------|--|-----------------|-----------|
| 22369 | Lesmurdie High School Supply and Installation of Fixed Furniture | Focal Interiors | \$ 83 762 |

K. T. CADEE,
Acting Under Secretary for Works.

PUBLIC WORKS DEPARTMENT.

RIGHTS IN WATER AND IRRIGATION ACT,
1914-1978.

Notice for Advertisement of Application for Licence Under Section 16 of The Act Received by The Minister.

(Regulation 14(1)).

NOTICE is hereby given that I the undersigned the Minister for Water Resources, have received from the occupiers of land as set out in the Schedule below and whose addresses are as shown in that Schedule, an application for the grant to them of a Licence under Section 16 of the abovementioned Act to divert, take and use water from the watercourses known as Wungong and Southern Rivers for their land as described in the Schedule below and that any owner or occupier of land contiguous to those watercourses within the distance of 4.8 kilometres from the said land of those in the Schedule below, who desire to object to the said applications may do so by notice in writing addressed to me in accordance with the regulations of the said Act. All objections are to be delivered by certified mail and must be received by me before 4.30 p.m. on Friday, 1st August, 1980. Late objections will be considered only at my discretion.

ANDREW MENSAROS,
Minister for Water Resources.

Schedule.

Occupiers of Land; Address; Description of Land.
John Alexander Barr; Lot 28 Hilbert Road; Armadale, 6112; Portion of each of Canning Locations 367 and 436 and being Lot 28 on Diagram 33793.

Lynton Franklin & Pamela Charlotte Bennett; Lot 1541 Margaret Street, Gosnells, 6110; Portion of Canning Location 16 and being Lot 1679 on Plan 3314.

Larry Boag; Lot 1525 Leslie Street, Gosnells, 6110; Portion of Canning Location 16 and being part of Lot 1526 on Plan 3314.

John Waldemore Bruns; P.O. Box 19, Armadale, 6112; Portion each of Canning Locations 22, 68, 245, 306 and 336 including part of the land on Plan 4094.

Buchanan & Co.; Lot 1297 Southern River Road, Gosnells, 6110; Portion of Canning Location 16 and being Lot 1297 on Plan 3314.

Laurence Alfred Byatt; Lot 1469 Balfour Street, Gosnells, 6110; Portions of Canning Location 16 and being Lot 1469 and part of Lot 1677 on Plan 3314 also Lot 1 on Diagram 45183.

Michelangelo & Josephine Fantasia; Lot 1291 Evelyn Street, Gosnells, 6110; Portion of Canning Location 16 and being Lot 1291 on Plan 3314.

B. J. Gay & Sons; Bullfinch Street, Huntingdale, 6110; Portion of Canning Location 16 and being Lot 1477 and Part of Lot 1677 on Plan 3314 (sheet 2) also Lot 2 on Diagram 45183.

Albert John Guelfi; Lot 15 Keenan Street, Armadale, 6112; Portion of each of Canning Locations 22 and 245 and being part of Lot 15 on Diagram 37135.

Robert George & Marilyn Anne Jose; Lot 5 Bullfinch Street, Gosnells, 6110; Portion of Canning Location 16 and being Lot 5 on Diagram 47409.

Harold Bernard Lander; Chamberlain Street, Gosnells, 6110; Portions of Canning Location 16 and being Lots 1301, 1302 and part of Lot 1677 on Plan 3314.

Giuseppe & Maria Lupica; 3 Derry Avenue, Armadale, 6112; Portion of Canning Location 31 and being Lot 14 on Diagram 54162.

Francesco Moro; Lot 67 Eighth Avenue, Armadale, 6112; Portion of Canning Location 31 and being part of Lot 114 on Plan 694 (Sheet 2).

Joseph & Lynette Muia; Lot 20 Mill Street, Wungong, 6110; Wungong Lot 20.

Rodney Charles Otway; 14 Moss Street, Huntingdale, 6110; Portion of Canning Location 16 and being Lot 1147 on Plan 2566.

Soy Land Poon; 41 Blaven Way, Ardross, 6153; Portion of Canning Location 16 and being Lot 1544 on Plan 3314; Portion of Canning Location 16 and being Lot 1521 on Plan 3314; Portion of Canning Location 16 and being Lot 1543 on Plan 3314.

Robert Claude Sedgman; 49 Browne Avenue, Dalkeith, 6009; Portion of Canning Location 16 and being Lots 1536 and 1568 on Plan 3314; Portion of Canning Location 16 and being Lots 1537 and 1538 on Plan 3314.

Wallace Edward Stanley & Margaret Elizabeth Smith; Lot 114 Eleventh Road, Armadale, 6112; Portion of Canning Location 31 and being part of Lot 114 on Plan 694 (Sheet 8).

Kenneth Vos; Mill Street, Wungong, 6112; Portion of each of Canning Locations 22 and 245 and being Lot 90 the subject of Diagram 42273.

Huntingdale Plant Production (J. S. Winterbourne); Chamberlain Street, Huntingdale, 6110; Portion of Canning Location 16 and being Lot 1468 and part of Lot 1677 on Plan 3314.

Kargotich Bros.; P.O. Box 13, Byford, 6201; Canning Locations 199, 200, 201, 202, 307 and Portions of 68 and 309 all of which being part of the land on Plan 4095.

Clive Wynne Bransby Stokes; Lot 6 Bullfinch Street, Gosnells, 6110; Portion of Canning Location 16 being Lots 4, 5 & 6 on Diagram 53366 and Lot 1505 on Plan 3314.

Gerrit Johannes Bosveld; No. 1 Rowley Road, Armadale, 6112; Portion of Canning Location 31 being Lot 15 on Diagram 53751.

James Bruce Crooks; P.O. Box 57, Armadale, 6112; Canning Location 186, 334 & Portion of Canning Location 22 & 68 and being Lot 2 the subject of Diagram 26306.

Gordon George Morfitt; Lot 35 Westfield Road, Armadale, 6112; Portion of Canning Location 31 being Lot 18 on Diagram 56317.

L. R. Poad; Seventh Road, Armadale, 6112; Canning Location 326.

P. & E. Fantasia; Lot 2 Chamberlain Street, Gosnells, 6110; Portion of Canning Loc. 16 and being Lot 2 on Diagram 14060.

T. F. & J. E. Doyle; Lot 526 Mitchell Cres., Gosnells, 6110; (1) Portion of Canning Loc. 16 and being Lot 526 on Plan 13125; (2) Portion of Canning Loc. 31 being Lot 8 on Diagram 4963.

L. S. Mioceovich; Lot 30 Shearwater Way, Gosnells, 6110; Portion of Canning Loc. 16 being part Lot 1230 on Plan 12946.

West Australian Trustees Ltd.; 135 St. George's Terrace, Perth, 6000; Portion of Canning Location 16 and being Lot 1296 on Plan 2608 (Sheet 2).

RIGHTS IN WATER AND IRRIGATION ACT,
1914-1978.

Public Works Department.

Notice for Advertisement of Application for
Licence under section 16 of the Act
Received by the Minister.

(Regulation 14(1).)

NOTICE is hereby given that I the undersigned the Minister for Water Resources, have received from V., A., L. & R. Cutri, 244 Peet Road, Roleystone, an application for the grant to them of a Licence under section 16 of the abovementioned Act, to

(4)—96271

divert, take and use water from the watercourse known as Stony Brook for their land as described in the Schedule below and that any owner or occupier of land contiguous to that watercourse within the distance of 4.8 kilometres from the said land

- (1) Portion of Canning Location 32 and being part of Lot 110 on plan 2533
- (2) Portion of Canning Location 32 and being Lot 8 on diagram 13607

who desire to object to the said application may do so by notice in writing addressed to me in accordance with the regulations under the said Act. All objections are to be delivered by certified mail and must be received by me before 4.30 p.m. on Friday, 1st August, 1980.

NOTE: Objections lodged following the similar advertisement in the *Government Gazette* on 24th April, 1980 will be considered as objections against the issue of a licence to this applicant and no further action is necessary by those objectors.

ANDREW MENSAROS,
Minister for Water Resources.

CORRIGENDUM.

RIGHTS IN WATER AND IRRIGATION
ACT, 1914-1978.

Public Works Department.

PLEASE delete from the advertisement in the *Government Gazette* of 24th April, 1980 the details of the following applicant which has been subsequently amended and re-advertised.

Occupier of Land; Address; Description of Land.
V., A., L. & R. Cutri; 244 Peet Road, Roleystone;
Portion of Canning Location 32 and being part of Lot 110 on Plan 2533.

ANDREW MENSAROS,
Minister for Water Resources.

ALBANY PORT AUTHORITY ACT, 1926.

Office of the Minister for Transport,
Perth, 9th July, 1980.

IT is hereby advised that the Lieutenant Governor and Administrator in Executive Council has approved—

(a) Leave of absence from meetings of the Albany Port Authority of—

(i) Mr. E. N. Stene—18th July to 28th August (inclusive)

(ii) Mr. H. Croxford—9th July to 31st August (inclusive)

(iii) Mr. W. J. Plewright—27th August to 17th September (inclusive)

and

(b) the appointment of Mr. B. C. Bolt as Acting Chairman of the Albany Port Authority during the period of Mr. Stene's absence as specified in (a) (i) above.

B. M. THOMAS,
Acting Private Secretary,
Minister for Transport.

BUNBURY PORT AUTHORITY ACT, 1909-1976.

Office of the Minister for Transport,
Perth 9th July, 1980.

IT is hereby advised that the Lieutenant Governor and Administrator in Executive Council has, under the provisions of the Bunbury Port Authority Act, 1909-1976, approved of the appointment of Frederick E. Roberts as Chairman of the Bunbury Port Authority for a term expiring on 30th June, 1981.

B. M. THOMAS,
Acting Private Secretary.

PORT HEDLAND PORT AUTHORITY ACT,
1970-1979.

Office of the Minister for Transport,
Perth 9th July, 1980.

IT is hereby notified for general information that whereas the resignation of Raymond John Smith as the deputy of George William Stuart, a member of the Port Hedland Port Authority, has been delivered to the Lieutenant Governor and Admini-

strator: Now, the Lieutenant Governor and Administrator in Executive Council has approved the appointment, pursuant to section 9 of the Port Hedland Port Authority Act, 1970-1979, of Terence James Pitkin, as deputy member in place of Raymond John Smith.

B. M. THOMAS,
Acting Private Secretary,
Minister for Transport.

M.R.D. 42/25-D

Main Roads Act, 1930-1977; Public Works Act, 1902-1974

NOTICE OF INTENTION TO TAKE OR RESUME LAND

THE Minister for Works hereby gives notice, in accordance with the provisions of section 17 (2) of the Public Works Act, 1902-1974, that it is intended to take or resume under section 17 (1) of that Act, the pieces or parcels of land described in the Schedule hereto, and being all in the Mandurah District, for the purpose of the following public works, namely, improving the alignment of the Bunbury Highway-Mandurah Bypass. The land being subject to Control of Access, and that the said pieces or parcels of land are marked off on Plan M.R.D., W.A., 7925-89-1, which may be inspected at the Office of the Commissioner of Main Roads, Waterloo Crescent, East Perth.

SCHEDULE

| No. | Owner or Reputed Owner | Occupier or Reputed Occupier | Description | Area (approx.) |
|-----|--|---|---|----------------|
| 1. | Raymond Archdall Rigg, Allan Patton, William James Duff and George Townley Janes | R. A. Rigg, A. Patton, W. J. Duff and G. T. Janes | Portion of Cockburn Sound Location 16 and being Lot 138 on Plan 2086 (Certificate of Title Volume 1553 Folio 557) | 1.585 ha |

This notice supersedes Item 1 of the Notice of Intention to Resume appearing at page 2945 of the *Government Gazette* dated September 21, 1979.

Dated this 16th day of July, 1980.

D. R. WARNER,
Secretary, Main Roads.

LOCAL GOVERNMENT ACT, 1960-1979.

(Section 296.)

Town of Geraldton.

Dedication of Private Street.

IT is hereby notified for public information that Council, after carrying out all the necessary requirements of section 296 of the Local Government Act, 1960-1979, on part of a private street called Frederick Street, Bluff Point, advises that the section of this street described in the schedule below is now a public street.

J. W. FLATOW,
Town Clerk.

Schedule.

All that portion of Frederick Street commencing at a point at the junction of Crowtherston Street at the southwest corner of Lot 92 extending northwards along the western boundaries of Lots 92 and 91 to a point in line with the eastward prolongation of the northern boundary of Lots 55, 54 and 56, then southward along the eastern boundary of Lots 56, 38 and 53, including the truncation of Lot 53 and terminating at the junction of Crowtherston Street.

TOWN OF GERALDTON.

IT is hereby notified for public information that Deborah Joan Wetherell has been appointed a Parking Inspector for the Town of Geraldton as from the 14th July, 1980.

J. W. FLATOW,
Town Clerk.

SHIRE OF KOJONUP.

Building Surveyor.

NOTICE is hereby given that the Shire of Kojonup has appointed Mr. Colin Richard Dent as a Building Surveyor for the whole of the Shire of Kojonup as from the 14th July, 1980 and the appointment of Mr. Douglas Roy Sammels is cancelled.

S. A. GIESE,
Shire Clerk.

SHIRE OF LEONORA.

MR. FRANCIS JOSEPH ALBERT GOULD was appointed to the position of Relieving Shire Clerk/Supervisor and will act in that capacity until a permanent appointment is made by this Municipality.

Dated the 1st day of July, 1980.

A. F. CLELAND,
President.

LOCAL GOVERNMENT ACT, 1960-1979.

Shire of Wyndham-East Kimberley.

NOTICE is hereby given that Terry Allen Murtagh has been appointed Dog Catcher/Pound-keeper under the provision of the Dog Act, 1976, for the purpose of impounding, seizing and destruction of dogs.

E. G. SNOW,
Acting Shire Clerk.

LOCAL GOVERNMENT ACT, 1960-1979.

Town of Mosman Park.

Memorandum of Imposing Rates.

AT a Special Meeting of the Mosman Park Town Council held on the 10th July, 1980, it was resolved that the rates specified hereunder should be imposed on all rateable property within the district of the municipality in accordance with the provisions of the Local Government Act, 1960-1979.

DAVID G. JONES,
Mayor.

Schedule of Rates Levied.

General Rate: 5.75 cents in \$ Gross Rental Valuation.

Rubbish Charges: \$26.00 per annum for each weekly service provided additional to one weekly service per dwelling unit.

Non rateable properties \$26.00 per annum per weekly removal.

Gas Mains: 1½ percent of amount received from sale of gas within the district.

Penalty on Overdue Rates: A penalty of 10% will be applied to all rates owing at the 31st January, 1981 except for those owed by eligible pensioners.

LOCAL GOVERNMENT ACT, 1960-1979.

Shire of Wanneroo.

Memorandum of Imposing Rates.

To Whom it May Concern:

AT a meeting of the Shire of Wanneroo held on 2nd July, 1980, it was resolved that the rates and charges specified hereunder should be imposed on the rateable property within the district of the Shire of Wanneroo in accordance with the provisions of the Local Government Act, 1960-1979.

Dated this 18th July, 1980.

C. J. SEARSON,
President.

N. S. BENNETTS,
Shire Clerk.

Schedule of Rates Levied.

General Rate: 1.40 cents in the dollar on the unimproved value.

Minimum Rate: \$40 per lot.

Urban Farmland Rate: 50% of the general rate.

Refuse Rate: Domestic: \$34.00 per annum multiple service per single dwelling unit.

Commercial: 65 cents per single bin.

Commercial Bulk Removals:

\$2.50 per week rental per single bin

\$1.50 per week rental per additional bin

\$6.00 per unit service.

LOCAL GOVERNMENT ACT, 1960-1979.

Shire of Augusta-Margaret River.

Notice of Intention to Borrow.

Proposed Loans (No. 99) of \$15 000; (No. 100) of \$15 000; (No. 101) of \$375 000; (No. 102) of \$175 000; (No. 103) of \$20 000; (No. 104) of \$60 000.

PURSUANT to section 610 of the Local Government Act, 1960-1979 the Augusta-Margaret River Shire Council hereby gives notice of its intention to borrow money by sale of debentures on the following terms:—

Loan 99 of \$15 000 over 5 years payable at the office of the Council Margaret River by 10 half-yearly instalments of principal and interest. Purpose: Gloucester Park Water Reticulation (Margaret River).

Loan 100 of \$15 000 over 5 years payable at the office of the Council Margaret River by 10 half-yearly instalments of principal and interest. Purpose: Turner Caravan Park—part funding of ablution block (Augusta).

Loan 101 of \$375 000 over 20 years payable at the office of the Council, Margaret River by 40 half-yearly instalments of principal and interest. Purpose: New Shire Hall Margaret River.

Loan 102 of \$175 000 over 10 years payable at the office of the Council Margaret River, by 20 half-yearly instalments of principal and interest. Purpose: Office/Council Chambers extensions (Margaret River).

Loan 103 of \$20 000 over 10 years payable at the office of the Council Margaret River by 20 half-yearly instalments of principal and interest. Purpose: Augusta Indoor Recreation Centre Extensions—Lesser Hall.

Loan 104 of \$60 000 over 10 years payable at the office of the Council Margaret River by 20 half-yearly instalments of principal and interest. Purpose: New Augusta Library/Office.

Plans, specifications, estimates, and statements mentioned in section 609 of the Act are open for inspection at the office of the Council during office hours for 35 days after the publication of this notice.

Dated this 11th day of July, 1980.

K. S. PRESTON,
Shire Clerk.

A. P. HILLIER,
Shire President.

LOCAL GOVERNMENT ACT, 1960-1979.

Shire of Busselton.

Notice of Intention to Borrow.

Proposed Loan (No. 132) of \$85 000.

PURSUANT to section 610 of the Local Government Act, 1960-1979, the Council of the Shire of Busselton gives notice that it proposes to borrow money by sale of debentures on the following terms and for the following purpose: \$85 000 for a period of fifteen years repayable at the Shire Offices, Southern Drive, Busselton in thirty equal half-yearly instalments of principal and interest. Purpose: Construction of Boat Ramp Facilities.

A plan and an estimate of cost required by section 609 are open for inspection at the office of the Council during normal office hours for a period of thirty five (35) days after publication of this notice.

Dated this 11th day of July, 1980.

J. M. SHEEDY,
President.

B. N. CAMERON,
Acting Shire Clerk.

LOCAL GOVERNMENT ACT, 1960-1979.

Shire of Cuballing.

Notice of Intention to Borrow.

Proposed Loan (No. 43) of \$20 000.

PURSUANT to section 610 of the Local Government Act, 1960-1979, the Cuballing Shire Council hereby gives notice that it proposes to borrow money by sale of debentures on the following terms and for the following purpose: \$20 000 for a period of five years repayable at the office of the Council by 10 equal half yearly instalments of principal and interest. Purpose: Purchase of Plant.

Plans, specifications and estimates of costs as required by section 609 of the Act are open for inspection at the office of the Council for 35 days after the publication of this notice.

L. G. GROUT,
President.

G. W. FOSTER,
Shire Clerk.

LOCAL GOVERNMENT ACT, 1960-1979.

Shire of Gnowangerup.

Notice of Intention to Borrow.

Proposed Loans (No. 216) of \$100 000 and
(No. 217) of \$80 000.

PURSUANT to section 610 of the Local Government Act, 1960-1979 the Gnowangerup Shire Council hereby gives notice of its intention to borrow money by sale of debentures on the following terms:—

Loan 216 of \$100 000 repayable over 7 years at the ruling rate of interest, payable at the office of the Council Gnowangerup, by 14 equal half yearly instalments of principal and interest.

Loan 217 of \$80 000 repayable over 5 years at the ruling rate of interest, payable at the office of the Council Gnowangerup by 10 equal half yearly instalments of principal and interest,

and for the following purposes:—

Loan 216 of \$100 000—Plant Purchases.

Loan 217 of \$80 000—Plant Purchases.

Plans, specifications, estimates and statements mentioned in section 609 of the Act are open for inspection at the office of the Council during office hours for 35 days after publication of this notice.

Dated this 10th day of July, 1980.

R. J. SIMS,
Shire Clerk.

LOCAL GOVERNMENT ACT, 1960-1979.

Shire of Koorda.

Proposed Loan (No. 105) of \$46 000.

PURSUANT to section 610 of the Local Government Act, 1960-1979 the Koorda Shire Council hereby gives notice that it proposes to borrow money by sale of a debenture or debentures on the following terms and for the following purpose: \$46 000 for a period of 10 years repayable to the Motor Vehicle Insurance Trust, 255 Adelaide Tce., Perth by 20 half yearly instalments of principal and interest. Purpose: S.E.C. Contributory Scheme—Mollerin.

Plans and specifications and estimates of costs as required by section 609 are open for inspection at the office of the Council during business hours for 35 days after publication of this notice.

As this is a self supporting loan, it will not be necessary to levy a rate.

Dated this 8th day of July, 1980.

C. H. COOKE,
President.

W. F. FELGATE,
Shire Clerk.

LOCAL GOVERNMENT ACT, 1960-1979.

Shire of Kent.

Notice of Intention to Borrow.

Proposed Loan (No. 74) of \$33 000.

PURSUANT to section 610 of the Local Government Act, 1960-1979 the Kent Shire Council hereby gives notice that it proposes to borrow money, by the sale of debentures, on the following terms and for the following purpose; \$33 000 for a period of 15 years, repayable at the Commonwealth Savings Bank of Australia by half-yearly instalments of principal and interest. Purpose: Staff Housing.

Plans, and specifications and estimates, as required by section 609 are open for inspection at the office of the Council, during office hours for 35 days after publication of this notice.

Dated this 11th day of July, 1980.

R. W. MORTIMER,
President.

T. H. BROADHURST,
Shire Clerk.

LOCAL GOVERNMENT ACT, 1960-1979.

Shire of Merredin.

Notice of Intention to Borrow.

Proposed Loan (No. 173) of \$100 000.

PURSUANT to section 610 of the Local Government Act, 1960-1979, the Merredin Shire Council hereby gives notice that it proposes to borrow money by the sale of a debenture on the following terms and for the following purpose. One hundred thousand dollars (\$100 000) for a period of seven (7) years repayable at the office of the Motor Vehicle Insurance Trust, Perth by fourteen (14) equal half yearly instalments of principal and interest. Purpose: Purchase of plant and vehicles.

Plans, specifications, estimates and the statement required by section 609 of the Local Government Act, 1960-1979, are open for inspection at the office of the Council for thirty five (35) days after publication of this notice.

Dated this 14th day of July, 1980.

J. P. GRIBBLE,
President.

R. LITTLE,
Shire Clerk.

LOCAL GOVERNMENT ACT, 1960-1979.

Shire of Mundaring.

Notice of Intention to Borrow.

Proposed Loan (No. 107) of \$110 000.

PURSUANT to section 610 of the Local Government Act, 1960-1979, the Council of the Shire of Mundaring hereby gives notice that it proposes to borrow money by the sale of a debenture on the following terms and for the following purpose: Terms: \$110 000 for a period of ten (10) years repayable at the office of the Council by twenty (20) equal half-yearly instalments of principal and interest. Purpose: Road Construction.

Plans, Specifications and Estimates as required by section 609 of the Act are open for inspection by ratepayers at the office of the Council during office hours for thirty-five (35) days after publication of this notice.

Dated this 18th day of July, 1980.

B. A. HUNT,
Deputy President.

M. N. WILLIAMS,
Shire Clerk.

LOCAL GOVERNMENT ACT, 1960-1979.

Shire of Mundaring.

Notice of Intention to Borrow.

Proposed Loan (No. 108) of \$100 000.

PURSUANT to section 610 of the Local Government Act, 1960-1979, the Council of the Shire of Mundaring hereby gives notice that it proposes to borrow money by the sale of a debenture on the following terms and for the following purpose: Terms: \$100 000 for a period of ten (10) years repayable at the office of the Council by twenty (20) equal half-yearly instalments of principal and interest. Purpose: Reserve Construction.

Plans, Specifications and Estimates as required by Section 609 of the Act are open for inspection by ratepayers at the office of the Council during office hours for thirty-five (35) days after publication of this notice.

Dated this 18th day of July, 1980.

B. A. HUNT,
Deputy President.

M. N. WILLIAMS,
Shire Clerk.

LOCAL GOVERNMENT ACT, 1960-1979.

Shire of Mundaring.

Notice of Intention to Borrow.

Proposed Loan (No. 109) of \$28 000.

PURSUANT to section 610 of the Local Government Act, 1960-1979, the Council of the Shire of Mundaring hereby gives notice that it proposes to borrow money by the sale of a debenture on the following terms and for the following purpose: Terms: \$28 000 for a period of five (5) years repayable at the office of the Council by ten (10) equal half-yearly instalments of principal and interest. Purpose: Plant Purchase.

Specifications and Estimates as required by section 609 of the Act are open for inspection by rate-payers at the office of the Council during office hours for thirty-five (35) days after publication of this notice.

Dated this 18th day of July, 1980.

B. HUNT,
Deputy President.

M. N. WILLIAMS,
Shire Clerk.

LOCAL GOVERNMENT ACT, 1960-1979.

Shire of Three Springs.

Notice of Intention to Borrow.

Proposed Loan (No. 122) of \$40 000.

PURSUANT to section 610 of the Local Government Act, 1960-1979, the Council of the Shire of Three Springs hereby gives notice that it proposes to borrow money by the sale of a debenture on the following terms and for the following purpose: Forty Thousand dollars (\$40 000) for a period of 4 years repayable at the office of the Council by 8 equal half yearly instalments of principal and interest. Purpose: Plant Purchase.

Plans, specifications, estimates and statements required by section 609 are open for inspection at the Council offices during normal office hours for a period of 35 days after publication of this notice.

A. J. MCALEER,
President.

H. J. WALSTER,
Shire Clerk.

LOCAL GOVERNMENT ACT, 1960-1979.

Shire of Woodanilling.

Notice of Intention to Borrow.

Proposed Loan (No. 28) of \$9 000.

PURSUANT to section 610 of the Local Government Act, 1960-1979 the Shire of Woodanilling gives notice that it proposes to borrow money by the sale of debenture or debentures on the following terms and for the following purpose, \$9 000 (nine thousand dollars) for a period of 7 years repayable by 14 half yearly instalments of Principal and Interest at the offices of the Council of the Shire of Woodanilling, Robinson Road, Woodanilling. Purpose: Development of Sporting Facilities.

Plans, specifications and estimates as required by section 609 are open for inspection at the office of the Council during office hours for 35 days after publication of this notice.

Dated this 10th day of July, 1980.

J. FORSYTH,
President.

P. A. ANNING,
Shire Clerk.

LOCAL GOVERNMENT ACT, 1960-1979.

City of Stirling.

Sale of Land.

Department of Local Government,
Perth, 9th July, 1980.

L.G. ST-4-6B.

IT is hereby notified for public information that His Excellency the Lieutenant Governor and Administrator has directed under the provisions of section 266 of the Local Government Act, 1960-1979, that the City of Stirling may sell portion of Swan Location 1296 and being part of Lot 552 on Plan 3697 (Sheet 2) and being the whole of the land comprised in Certificate of Title Volume 1077, Folio 588 by private treaty.

P. FELLOWES,
Secretary for Local Government.

LOCAL GOVERNMENT ACT, 1960-1979.

City of Perth.

Lease of Land.

Department of Local Government,
Perth, 9th July, 1980.

L.G. P-4-4F.

IT is hereby notified for public information that His Excellency the Lieutenant Governor and Administrator has directed under the provisions of section 267 (3) of the Local Government Act, 1960-1979, that the City of Perth may lease:—

- (1) Portion of Perthshire Location Ag and being part of Lot 813 on Plan 3232 (Sheet 1) and being the whole of the land contained in Certificate of Title Volume 1109, Folio 99,
- (2) Portion of Perthshire Location Ag and being part of Lot 814 on Diagram 8834 and being the whole of the land contained in Certificate of Title Volume 39, Folio 301A,

for a period of three years without calling public tender.

P. FELLOWES,
Secretary for Local Government.

LOCAL GOVERNMENT ACT, 1960-1979.

Shire of Woodanilling.

Lease of Land.

Department of Local Government,
Perth, 9th July, 1980.

L.G. WO-4-4.

IT is hereby notified for public information that His Excellency the Lieutenant Governor and Administrator has directed under the provisions of section 267 (3) of the Local Government Act, 1960-1979, that the Shire of Woodanilling may lease Reserve 11066 for a period of twenty-one years without calling public tender.

P. FELLOWES,
Secretary for Local Government.

LOCAL GOVERNMENT ACT, 1960-1979.

City of Stirling.

Overdraft.

Department of Local Government,
Perth, 9th July, 1980.

L.G. ST-3-9.

IT is hereby notified for public information that His Excellency the Lieutenant Governor and Administrator has approved under the provisions of

section 600 of the Local Government Act, 1960-1979 of the City of Stirling obtaining an advance of \$900 000 from a bank by means of a special overdraft for the purpose of meeting part of the cost of providing a refuse baling plant, refuse handling buildings and auxiliary buildings and works at Balcatta Reserve 23210.

P. FELLOWES,
Secretary for Local Government.

LOCAL GOVERNMENT ACT, 1960-1979.

Shire of Kojonup.

Overdraft.

Department of Local Government,
Perth, 9th July, 1980.

L.G. KO-3-9.

IT is hereby notified for public information that His Excellency the Lieutenant Governor and Administrator has approved under the provisions of section 600 of the Local Government Act, 1960-1979 of the Shire of Kojonup obtaining an advance of \$12 000 from a bank by means of a Special Overdraft to make improvements to the Kojonup Showgrounds—Reserve 17376.

P. FELLOWES,
Secretary for Local Government.

LOCAL GOVERNMENT ACT, 1960-1979.

Shire of West Kimberley.

Loan.

Department of Local Government,
Perth, 9th July, 1980.

L.G. WK-3-8.

IT is hereby notified for public information that His Excellency the Lieutenant Governor and Administrator has approved of:—

- (1) minor capital works, the upgrading of the distribution system, the purchase of generating plant and a switchboard for the Camballin Electricity Undertaking; and
- (2) minor capital works, the construction of buildings and housing, the purchase of vehicles, the upgrading of the distribution system and the purchase and installation of generating plant, fuel tank and switchboard for the Derby Electricity Undertaking;

by the State Energy Commission being declared a work and undertaking for which money may be borrowed under the provisions of Part XXVI of the Local Government Act by the Shire of West Kimberley.

P. FELLOWES,
Secretary for Local Government.

LOCAL GOVERNMENT ACT, 1960-1979.

The Municipality of the City of Melville.

Melville Road Board By-law.

IN pursuance of the powers conferred upon it by the abovementioned Act and of all other powers enabling it, the Council of the abovementioned Municipality hereby records having resolved on the 13th day of March, 1979, to make and submit for confirmation by the Lieutenant Governor and Administrator the repeal of the by-law "Melville Road Board By-law" published in the *Government Gazette*, 6th February, 1953.

Dated this 9th day of May, 1980.

The common seal of the City of Melville was
hereto affixed in the presence of—

[L.S.]

Recommended—

J. F. HOWSON,
Mayor.

RALPH H. FARDON,
Town Clerk.

JUNE CRAIG,
Minister for Local Government.

Approved by His Excellency the Lieutenant Governor and Administrator in Executive Council this 9th day of July, 1980.

R. D. DAVIES,
Clerk of the Council.

LOCAL GOVERNMENT ACT, 1960-1979.

The Municipality of the City of Perth.

By-law No. 63—Town Planning Classification or Zoning By-law for Land and/or Buildings in the Victoria Park-Carlisle Area being part of the City of Perth Municipal District—Amendment.

IN pursuance of the powers conferred upon it by the abovementioned Act and of all other powers enabling it the Council of the abovementioned Municipality hereby records having resolved on the 10th day of December, 1979, to make and submit for confirmation by the Lieutenant Governor and Administrator the following amendments to By-law No. 63:—

That the following portion of land shown hereunder:

Portion of Swan Location 36 and being Lot 5 on Diagram 9903 and being the whole of the land comprised in Certificate of Title Volume 1074, Folio 757,

be and is hereby excised from the No. 2 Zone classification and reclassified and included in the No. 17 Zone classification and that the Victoria Park-Carlisle Area Zoning Plan No. 63 be and is hereby amended accordingly.

Dated this 2nd day of May, 1980.

The Common Seal of the City of Perth was hereunto affixed in the presence of—

[L.S.]

F. C. CHANEY,
Lord Mayor.

R. F. DAWSON,
Acting Town Clerk.

Recommended—

JUNE CRAIG,
Minister for Local Government.

Approved by His Excellency the Lieutenant Governor and Administrator in Executive Council this 9th day of July, 1980.

R. D. DAVIES,
Clerk of the Council.

LOCAL GOVERNMENT ACT, 1960-1979.

The Municipality of the Shire of Wyndham-East Kimberley.

Amendment to By-laws Relating to Aerodromes.

In pursuance of the powers conferred upon it by the abovementioned Act and all other powers enabling it, the Council of the abovementioned Municipality hereby records having resolved on the 26th day of June, 1979, to make and submit for confirmation by the Lieutenant Governor and Administrator the following by-laws:—

Schedule 1.

Scale of fees for landing Charges—Kununurra Aerodrome.

| Delete—Aircraft Capacity | Per Landing | Daily Maximum |
|--------------------------|-------------|---------------|
| 1-2 seats | .50 cents | \$2.00 |
| 3-4 seats | \$1.00 | \$4.00 |
| 5-6 seats | \$1.50 | \$6.00 |
| 7 or more seats | \$2.00 | \$8.00 |
| Connellan Airlines | \$1.50 | |

Airlines on regular passenger flights:

Full Fare—\$1.00 per passenger.
Half Fare—\$0.50 per passenger.

| Add—Aircraft Capacity | Per Day |
|-----------------------|---------|
| 1-5 passengers | \$3.00 |
| 6-10 passengers | \$6.00 |
| Over 10 passengers | \$10.00 |

Airlines on regular passenger flights:

Full Fare—\$2.00 per passenger.
Half Fare—\$1.00 per passenger.

Dated this 23rd day of July, 1979.

The Common Seal of the Shire of Wyndham-East Kimberley was hereunto affixed in the presence of—

[L.S.]

P. B. REID,
President.

M. G. DAVEY,
Shire Clerk.

Recommended—

JUNE CRAIG,
Minister for Local Government.

Approved by His Excellency the Lieutenant Governor and Administrator in Executive Council this 9th day of July, 1980.

R. D. DAVIES,
Clerk of the Council.

LOCAL GOVERNMENT ACT, 1960-1979.

AGRICULTURE AND RELATED RESOURCES PROTECTION ACT, 1976.

The Municipality of the Shire of Cuballing.

By-laws Relating to Pest Plants.

IN pursuance of the powers conferred upon it by the abovementioned Acts and of all other powers enabling it, the council of the abovementioned municipality hereby records having resolved on the 6th day of February, 1980, to make and submit for confirmation by the Lieutenant Governor and Administrator the following By-laws:—

1. These by-laws may be cited as the Shire of Cuballing Pest Plant By-laws, 1980.
2. In these by-laws, unless the contrary intention appears—
“council” means council of the municipality of the Shire of Cuballing;
“district” means the district of the council;
“pest plant” means a plant described as a pest plant by by-law 4 of these by-laws.
3. These by-laws apply in respect of the district.
4. Every plant described in the First Schedule to these by-laws is a pest plant.
5. (1) The council may serve on the owner or occupier of private land within the district a duly completed notice in the form of the Second Schedule to these by-laws requiring him to destroy, eradicate or otherwise control any pest plant on that land.
(2) A person served with a notice under sub-by-law (1) of this by-law shall comply with that notice within the time and in the manner specified therein.
6. Where a person fails to comply with a notice under by-law 5 of these by-laws served upon him, the council may—
(a) without payment of any compensation in respect thereof, destroy, eradicate or control, as the case may be any pest plant the destruction, eradication or control of which was required by the notice; and
(b) recover in a court of competent jurisdiction from the person to whom the notice is directed, the amount of the expense of such destruction, eradication or control.

First Schedule.

PEST PLANTS.

| Common Name. | Scientific Name. |
|-----------------|---|
| Afghan thistle. | <i>Solanum hystrix.</i> <i>Solanum hoplopetalum.</i> |

Second Schedule.

Agriculture and Related Resources Protection Act, 1976.

Shire of Cuballing Pest Plant By-laws, 1980.

PEST PLANT NOTICE.

To..... No.....
(Full names)
of.....
(Address)
You are hereby given notice under the above by-laws that you are required to
.....
(here specify whether required to destroy, eradicate or otherwise control)
the pest plant—
.....
(common name) (scientific name)
on
(here specify the land)
of which you are the.....
(owner or occupier)
This notice may be complied with by.....
.....
(here specify manner of achieving destruction, eradication or control)
Such measures shall be commenced not later than (date)
and shall be completed by.....
..... (date)

Upon failure to comply with this notice within the times specified, the council may destroy, eradicate or control, as the case may be, any specified pest plant at your expense, and if necessary recover the same in a court of competent jurisdiction.

Date of service of notice.....

.....
Signature of person authorized by the
council of the municipality of the Shire
of Cuballing.

Dated this 30th day of May, 1980.

The Seal of the Municipality of the Shire
of Cuballing was affixed hereto in the
presence of—

L. G. GROUT,
President.

[L.S.]

G. W. FOSTER,
Shire Clerk.

Recommended—

JUNE CRAIG,
Minister for Local Government.

Approved by His Excellency the Lieutenant Governor and Administrator
in Executive Council this 9th day of July, 1980.

R. D. DAVIES,
Clerk of the Council.

LOCAL GOVERNMENT ACT, 1960-1979.

AGRICULTURE AND RELATED RESOURCES PROTECTION ACT, 1976.

The Municipality of the Shire of Esperance.

By-laws Relating to Pest Plants.

IN pursuance of the powers conferred upon it by the abovementioned Acts and of all other powers enabling it, the Council of the abovementioned municipality hereby records having resolved on the 1st day of May, 1979, to make and submit for confirmation by the Lieutenant Governor and Administrator the following by-laws:—

1. These by-laws may be cited as the Shire of Esperance Pest Plant By-laws, 1979.

2. In these by-laws, unless the contrary intention appears—

“Council” means Council of the municipality of the Shire of Esperance;

“District” means the district of the Council;

“Pest Plant” means a plant described as a pest plant by by-law 4 of these by-laws.

3. These by-laws apply in respect of the district.

4. Every plant described in the First Schedule to these by-laws is a pest plant.

5. (1) The Council may serve on the owner or occupier of private land within the district a duly completed notice in the form of the Second Schedule to these by-laws requiring him to destroy, eradicate or otherwise control any pest plant on that land.

(2) A person served with a notice under sub-by-law (1) of this by-law shall comply with that notice within the time and in the manner specified therein.

6. Where a person fails to comply with a notice under by-law 5 of these by-laws served upon him, the council may—

(a) without payment of any compensation in respect thereof, destroy, eradicate or control, as the case may be any pest plant the destruction, eradication or control of which was required by the notice; and

(b) recover in a court of competent jurisdiction from the person to whom the notice is directed, the amount of the expense of such destruction, eradication or control.

First Schedule.

PEST PLANTS.

| Common Name | Scientific Name |
|----------------|---|
| Boxthorn | <i>Lycium ferocissimum</i> |
| Doublegee | <i>Emex australis</i> , <i>Emex spinosa</i> |
| Umbrella Grass | <i>Cyperus eragrostis</i> |
| Rapistrum | <i>Rapistrum rugosum</i> |

Second Schedule.

Agriculture and Related Resources Protection Act, 1976.

Shire of Esperance Pest Plant By-laws, 1979.

PEST PLANT NOTICE.

No.....

To.....
(full Names)of.....
(address)You are hereby given notice under the above by-laws that you are required to.....
(here specify whether required to destroy, eradicate, or otherwise control) the pest plant—.....
(common name) (Scientific name)on.....
(here specify the land)of which you are the.....
(Owner or Occupier)This notice may be complied with by.....
(here specify manner).....
of achieving destruction, eradication or control)Such measure shall be commenced not later than.....
(Date)and shall be completed by.....
(Date)

Upon failure to comply with this notice within the times specified, the Council may destroy, eradicate or control, as the case may be, any specified pest plant at your expense, and if necessary recover the same in a court of competent jurisdiction.

Date of service of notice.....

Signature of person authorized by the
Council of the Municipality of the Shire
of Esperance.Dated this 15th day of May, 1980.
The Seal of the Municipality of the Shire of
Esperance was affixed hereto in the
presence of—

[L.S.]

M. J. ANDRE,
President.E. L. CHOWN,
Shire Clerk.

Recommended—

JUNE CRAIG,
Minister for Local Government.Approved by His Excellency the Lieutenant Governor and Administrator
in Executive Council this 9th day of July, 1980.R. D. DAVIES,
Clerk of the Council.

LOCAL GOVERNMENT ACT, 1960-1979.

AGRICULTURE AND RELATED RESOURCES PROTECTION ACT, 1976.

The Municipality of the Shire of Wickepin.

By-laws Relating to Pest Plants.

IN pursuance of the powers conferred upon it by the abovementioned Acts and of all other powers enabling it, the council of the abovementioned municipality hereby records having resolved on the 8th day of February, 1980, to make and submit for confirmation by the Lieutenant Governor and Administrator the following by-laws:—

1. These by-laws may be cited as the Shire of Wickepin Pest Plant By-laws, 1980.
2. In these by-laws, unless the contrary intention appears—
“council” means council of the municipality of the Shire of Wickepin.
“district” means the district of the council.
“pest plant” means a plant described as a pest plant by by-law 4 of these by-laws.
3. These by-laws apply in respect of the district.
4. Every plant described in the First Schedule to these by-laws is a pest plant.

5. (1) The council may serve on the owner or occupier of private land within the district a duly completed notice in the form of the Second Schedule to these by-laws requiring him to destroy, eradicate or otherwise control any pest plant on that land.

(2) A person served with a notice under sub-by-law (1) of this by-law shall comply with that notice within the time and in the manner specified therein.

6. Where a person fails to comply with a notice under by-law 5 of these by-laws served upon him, the council may—

- (a) without payment of any compensation in respect thereof, destroy, eradicate or control, as the case may be, any pest plant the destruction, eradication or control of which was required by the notice; and
- (b) recover in a court of competent jurisdiction from the person to whom the notice is directed, the amount of the expense of such destruction, eradication or control.

First Schedule.

PEST PLANTS.

| Common Name. | Scientific Name. |
|-----------------|------------------------------|
| Afghan Thistle. | <i>Solanum hystrix.</i> |
| | <i>Solanum hoplopetalum.</i> |

Second Schedule.

Agriculture and Related Resources Protection Act, 1976.

Shire of Wickepin Pest Plant By-laws, 1980.

PEST PLANT NOTICE.

To No.....
(Full Name)

of
(Address)

You are hereby given notice under the above by-laws that you are required to
(here specify whether required to destroy, eradicate, or otherwise control)
the pest plant—

..... (Common Name) (Scientific Name)

on
(here specify the land)

of which you are the
(owner or occupier)

This notice may be complied with by.....

(here specify manner of achieving destruction, eradication or control)

Such measures shall be commenced not later than.....
(date)

and shall be completed by.....
(date)

Upon failure to comply with this notice within the times specified, the council may destroy, eradicate or control, as the case may be, any specified pest plant at your expense, and if necessary recover the same in a court of competent jurisdiction.

Date of service of notice.....

.....
Signature of person authorised by the
council of the municipality of the Shire
of Wickepin.

Dated this 8th day of February, 1980.

The Seal of the Municipality of the Shire of
Wickepin was affixed hereto in the
presence of—
[L.S]

H. M. LANG,
President.
W. I. WEIR,
Shire Clerk.

Recommended—

.....
JUNE CRAIG,
Minister for Local Government.

Approved by His Excellency the Lieutenant Governor and Administrator in
Executive Council this 9th day of July, 1980.

R. D. DAVIES,
Clerk of the Council.

LOCAL GOVERNMENT ACT, 1960-1979.

City of Stirling.

Closure of Private Street.

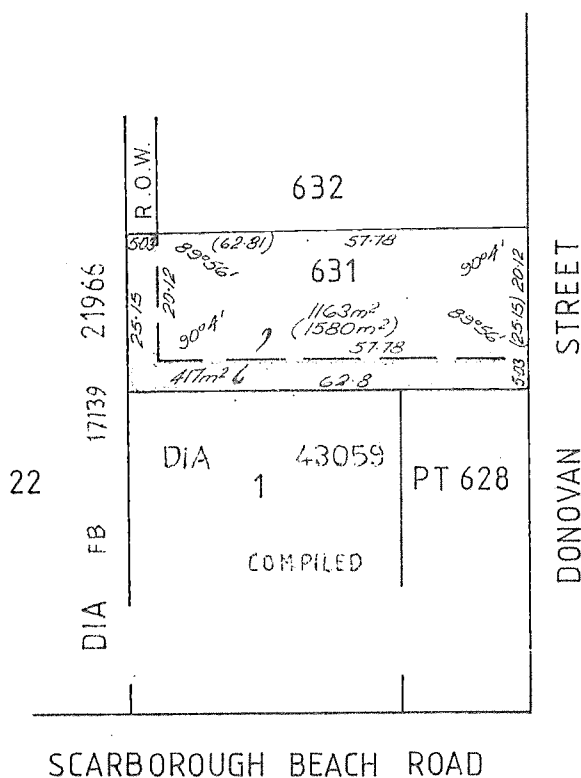
Department of Local Government,
Perth, 2nd May, 1980.

L.G. ST-4-12.

IT is hereby notified for public information that His Excellency the Governor has approved under the provisions of section 297A of the Local Government Act, 1960-1979, the resolution passed by the City of Stirling that portion of the private street which is described as being portion of Perthshire Location Au and being portion of the land coloured brown and marked Right-of-Way on Plan 2453 (2) being part of the land comprised in Certificate of Title Volume 156 Folio 68 be closed and the land contained therein be allocated to the adjoining Lot 631 Donovan Street, Osborne Park, as shown in the Schedule hereunder.

P. FELLOWES,
Secretary for Local Government.

Diagram No. 59341.



LOCAL GOVERNMENT ACT, 1960-1979.

Revesting of Land in Crown.

Shire of Halls Creek.

Department of Local Government,
Perth, 15th July, 1980.

L.G. HC-4-5.

APPLICATION has been made by the Shire of Halls Creek to the Minister for Local Government for a certificate pursuant to section 596 of the Local Government Act, 1960-1979, that the encumbered land specified in the Schedule hereunder be vested in the Crown.

Any person objecting to the issue of such certificate is required to lodge particulars of his objection with the undersigned on or before the 26th day of August, 1980, in order that such objec-

tion may be placed before the Minister when she considers the application in accordance with the provisions of the Act.

Dated this 15th day of July, 1980.

P. FELLOWES,
Secretary for Local Government.

Schedule.

| Registered Proprietors | Land | Encumbrances |
|---|--|-------------------------------------|
| Francis Patrick Castles, Grazier of Halls Creek | Halls Creek Old Town- site Lot 6 C/T Vol. 862 Folio 39 | Caveat 946/1935 Lodged 18/9/1935 |

INDUSTRIAL TRAINING ACT, 1975.

Notice.

Industrial Training Advisory Council.

IT is hereby published for general information that the Governor acting pursuant to the powers conferred by sections 9 and 10 of the Industrial Training Act, 1975 has been pleased—

- (a) to appoint Brian Reynold Colcutt of 141 Deanmore Road, Scarborough to be a member and the Chairman of the Industrial Training Advisory Council for a term of three years from February 9, 1980 and appoint James Arthur Campbell of 24 Lalor Street, Scarborough to be his deputy;
- (b) to appoint the following persons as members of the Industrial Training Advisory Council for a term of three years from February 9, 1980—
 - (i) Thomas Matyear of 3 Pearson Place, Floreat Park, to be a member pursuant to paragraph (b) of subsection (1) of section 9 and Alfred More-doumt of 284 Riverton Drive, Shelley to be his deputy;
 - (ii) William John Brown of 112 Stanley Street, Scarborough to be a member pursuant to paragraph (b) of subsection (1) of section 9 and Brendan Patrick McCarthy of 100 Birdwood Street, Innaloo to be his deputy;
 - (iii) Francis William Bastow of 35 New-comen Road, Osborne Park to be a member pursuant to paragraph (c) of subsection (1) of section 9 and Thomas Dodds Rynn of 9 Jarrah Close, Kelmscott to be his deputy;
 - (iv) Michael Henry Beatty of 23 Reilly Street, Orelia to be a member pursuant to paragraph (c) of subsection (1) of section 9 and Robert John Bryant of 111 Wilfred Road, Langford to be his deputy;
 - (v) Leonard William Cochrane of 55 Bedford Road, Mount Pleasant to be a member pursuant to paragraph (d) of subsection (1) of section 9 and John David Hainsworth of 17 Parke Road, Kalumunda to be his deputy;
 - (vi) Ray Walter Thorpe of 21 Doongalla Road, Attadale, to be a member pursuant to paragraph (e) of subsection (1) of section 9 and Anthony Peter Slee of 13 Browne Avenue, Dalkeith to be his deputy.

B. R. COLCUTT,
Under Secretary for Labour
and Industry.

CONSUMER AFFAIRS ACT, 1971-1978.

Order.

I, NORMAN RICHARD FLETCHER, Commissioner for Consumer Affairs, having by an Order dated 3rd June, 1980, and published in the *Government Gazette* on 13th June, 1980, prohibited the supply of particular goods described in the Schedule of that Order, hereby amend that Order in the following manner by the deletion of Item No. 2 in the Schedule thereto designated as "Tommee Tippee" rattle and inserting the words in the Schedule hereunder.

Dated this 10th day of July, 1980.

N. R. FLETCHER,
Commissioner for Consumer Affairs.

Schedule.

2. "Tommee Tippee" rattle, identified in the manufacturer's catalogue as TT220, where the maximum diameter of the handle is less than 35 mm.

FERTILIZERS ACT, 1977.

I, EDGAR NOEL FITZPATRICK, Director of the Department of Agriculture, acting pursuant to section 12 (1) of the Fertilizers Act, 1977, do hereby designate John George Paterson and John Thomas Clover of the Department of Agriculture, as inspectors under the Act.

Dated this 14th day of July, 1980.

E. N. FITZPATRICK,
Director of Agriculture.

GRAIN MARKETING ACT, 1975.

Department of Agriculture,
South Perth, 11th July, 1980.

Agric. 1077/75.

HIS Excellency the Lieutenant Governor and Administrator in Executive Council has been pleased to appoint pursuant to section 9 (2) (a) of the Grain Marketing Act, 1975.

- (1) William Colin Kennedy Pearse as an elected Director of the Grain Pool of W.A. from Zone 1 for a term of office of four years from the 1st day of August, 1980, the said William Colin Kennedy Pearse having been duly elected in accordance with the said Act and Regulations thereunder, the result of which election was certified under the hand of the Returning Officer and published in the *Government Gazette* on 20th June, 1980;
- (2) Ronald James Hesford as an elected Director of the Grain Pool of W.A. from Zone 5 for a term of office of four years from the 1st day of August, 1980, the said Ronald James Hesford having been duly elected in accordance with the said Act and Regulations thereunder, the results of which elections were certified under the hand of the Returning Officer and published in the *Government Gazette* on 20th June, 1980.

E. N. FITZPATRICK,
Director of Agriculture.

PLANT DISEASES ACT, 1914-1979.
STOCK DISEASES (REGULATIONS) ACT,
1968-1978.

Department of Agriculture,
South Perth, 11th July, 1980.

Agric. 1147/77.

HIS Excellency the Lieutenant Governor and Administrator in Council has been pleased to appoint Peter Henry Scott an inspector pursuant to section 7 (1) of the Plant Diseases Act, 1914-1979, and section 8 of the Stock Diseases (Regulations) Act, 1968-1978.

S. T. SMITH,
Acting Director of Agriculture.

STOCK DISEASES (REGULATIONS) ACT,
1968-1978.STOCK (BRANDS AND MOVEMENT) ACT,
1970-1979.

Department of Agriculture,
South Perth, 11th July, 1980.

Agric. 1006/73.

HIS Excellency the Lieutenant Governor and Administrator in Executive Council has been pleased to appoint Graham Ballantyne and David Lyall Muirson as inspectors under the Stock Diseases (Regulations) Act, 1968-1978, and the Stock (Brands and Movement) Act, 1970-1979.

E. N. FITZPATRICK,
Director of Agriculture.

VETERINARY SURGEONS ACT, 1960-1977.

Department of Agriculture,
South Perth, 11th July, 1980.

Agric. 392/66.

HIS Excellency the Lieutenant Governor and Administrator in Executive Council has been pleased to appoint pursuant to section 6 (1) of the Veterinary Surgeons Act, 1960-1977, Thomas Wynn Edwards as the deputy of Arthur William Hudleston, a member of the Veterinary Surgeons Board appointed pursuant to section 5 (1) (b) of the said Act.

S. T. SMITH,
Acting Director of Agriculture.

AGRICULTURE AND RELATED RESOURCES
PROTECTION ACT, 1976-1979.

Notice directing destruction of the Declared Plants
Cape Tulip (*Homeria miniata* and *Homeria breyniana*).

To: All occupiers and owners of private land situated in the Shires of Rockingham, Kwinana and all Shires, towns and cities in Perth Metropolitan area.

THE Agriculture Protection Board, pursuant to the provisions of section 50 of the Agriculture and Related Resources Protection Act, 1976-1979, hereby directs that the declared plant Cape Tulip (*Homeria miniata* and *Homeria breyniana*) present on private land owned or occupied by you in the abovementioned areas shall be destroyed by you by the following methods:—

- (1) All plants to be treated with a recommended herbicide.
- (2) Effective cultivation or grubbing.

You are required to commence the requirements of this Notice on or before 21st July, 1980, and to complete the requirements of this Notice on or before 31st August, 1980.

Herbicide treatment to be in accordance with the requirements of the Agriculture and Related Resources Protection (Restricted Spraying) Regulations 1979.

Dated 11th July, 1980.

E. N. FITZPATRICK,
Chairman, Agriculture Protection Board.

AGRICULTURE AND RELATED RESOURCES
PROTECTION ACT, 1976-1979.

Notice Directing Destruction of the Declared Plant
Paterson's Curse (*Echium plantagineum*).

To: All owners and occupiers of land in the Shires of Kwinana, Rockingham and Shires, Towns and Cities in Perth Metropolitan area.

THE Agriculture Protection Board pursuant to the provisions of section 50 of the Agriculture and Related Resources Protection Act, 1976, hereby directs that the declared plant Paterson's Curse (*Echium plantagineum*) present on private land owned or occupied by you, situated in any of the

districts of the local authorities specified in the schedule below, shall be destroyed by you by the following methods:—

- (1) Grubbing or effective cultivation.
- (2) All plants to be treated with a recommended herbicide.
- (3) All methods must conform to the requirements of the Noxious Weeds (Restricted Spraying Areas) Regulations 1973-1975.

You are required to commence the requirements of this Notice on or before 19th July, 1980 and to complete the requirements of this Notice on or before 31st July, 1980.

Dated 14th July, 1980.

E. N. FITZPATRICK,
Chairman, Agriculture Protection Board.

Schedule.

All land in the Shires of Wanneroo, Swan, Mundaring, Kalamunda, Armadale-Kelmscott, Rockingham, Kwinana, Belmont, Bayswater, Peppermint Grove.

The Towns of Bassendean, Claremont, Cottesloe, Mosman Park, East Fremantle, Canning, Cockburn.

Cities of Stirling, Perth, Gosnells, Melville, Subiaco, Nedlands, Fremantle, South Perth.

HONEY POOL ACT, 1978 (AS AMENDED).

Honey Pool Regulations.
(Reg. 10).

Notice of Election.

NOTICE is hereby given that an election of Directors of the Honey Pool of Western Australia under paragraph (b) of subsection (2) of section 8 of the Honey Pool Act, 1978 (as amended) will take place at the office of the returning officer, on the 12th day of September, 1980, closing at twelve o'clock in the forenoon, on that day.

Nominations of candidates are required to be made in accordance with the abovementioned regulations and must be received by the returning officer at his office before twelve noon on the 11th day of August, 1980.

B. D. CLIFTON,
Returning Officer,
99 Beechboro Road,
Bayswater, W.A. 6053.

ARTIFICIAL BREEDING OF STOCK ACT, 1965-1976.

Department of Agriculture,
South Perth, 11th July, 1980.

HIS Excellency the Lieutenant Governor and Administrator in Executive Council, acting pursuant to the powers conferred by the Artificial Breeding of Stock Act, 1965-1976, has been pleased to make the regulations set forth in the Schedule hereunder to take effect on and from the 1st August, 1980.

E. N. FITZPATRICK,
Director of Agriculture.

Schedule.

REGULATIONS.

Principal regulations. 1. In these regulations the Artificial Breeding (Cattle) Regulations, 1978, published in the *Government Gazette* on the 26th January, 1979, and amended by a notice so published on the 24th August, 1979, are referred to as the principal regulations.

Reg. 5 amended. 2. Regulation 5 of the principal regulations is amended by deleting subregulation (2) and substituting the following subregulation—

| | |
|--|----|
| (2) The several fees payable are— | \$ |
| on the issue or renewal of a licence for the collection and processing of semen for general sale or use | 85 |
| on the issue or renewal of a licence for storage and sale of semen | 50 |
| on the issue or renewal of a licence for the transplanting of ova and processes of production, handling, fertilisation, implantation and storage of ova for general sale or use | 85 |
| on the transfer or variation of a licence | 15 |
| on application for a certificate of competency | 10 |

STOCK DISEASES (REGULATIONS) ACT, 1968-1978.

Department of Agriculture,
South Perth, 11th July, 1980.

HIS Excellency the Lieutenant Governor and Administrator in Executive Council, acting pursuant to the powers conferred by the Stock Diseases (Regulations) Act, 1968-1978, has been pleased to make the regulations set out in the Schedule hereunder to take effect on and from the 1st August, 1980.

E. N. FITZPATRICK,
Director of Agriculture.

Schedule.

REGULATIONS.

- | | |
|------------------------|--|
| Principal regulations. | 1. In these regulations the Exotic Diseases (General) Regulations published in the <i>Government Gazette</i> on the 24th June, 1970, and amended from time to time by notices so published are referred to as the principal regulations. |
| Reg. 13E amended. | 2. Regulation 13E of the principal regulations is amended— (a) as to subregulation (4), by deleting "\$25" in line two and substituting "\$30"; and (b) as to subregulation (7), by deleting "\$25" in line three and substituting "\$30". |

BEEKEEPERS ACT, 1963-1972.

Department of Agriculture,
South Perth, 9th July, 1980.

HIS Excellency the Lieutenant Governor and Administrator in Executive Council acting under the Beekeepers Act, 1963-1972, has been pleased to make the regulations set forth in the Schedule below.

E. N. FITZPATRICK,
Director of Agriculture.

Schedule.

REGULATIONS.

1. In these regulations the Beekeepers Regulations, 1963 published in the *Government Gazette* on the 16th December, 1963, and amended from time to time thereafter by notices so published are referred to as the principal regulations.
2. The Second Schedule to the principal regulations is amended—
 (a) by deleting Form 5 and substituting the following form—

Form No. 5.

Western Australia.

Beekeepers Act, 1963.

Reg. 16.

HEALTH CERTIFICATE.

(Certificate to be given by Apiary Inspector/Authorized Person concerning introduction into Western Australia of bees, combs, used hives or used beekeeping appliances.)

I, Apiary Inspector/Authorized Person for the State/Territory of hereby certify as follows—

- *1. The items (other than used beekeeping appliances) set out in the Schedule to this certificate have been during the three months preceding the date of this certificate and are at the date of the signing of this certificate free from infectious disease.
- *2. The used beekeeping appliances set out in the Schedule to this certificate have been steam cleaned and are free from any substance likely to transmit bee diseases.
3. The State/Territory from which the items set out in the Schedule below originate is free from Kashmir disease and European Brood Disease.

(* If the consignment does not include items referred to in paragraph 1 or paragraph 2 of the certificate delete that paragraph.)

Schedule.

Description of Consignment

Name and Address of Consignor

.....

.....

Apiary of Origin

Method of Transport

Date of Intended Introduction

Name and Address of Consignee

.....

Dated this day of 19 .

.....
Apiary Inspector/Authorized Person

(b) by deleting Form 5A and substituting the following form—

Form No. 5A.

Western Australia.

Beekeepers Act, 1963.

Reg. 16A.

HEALTH CERTIFICATE.

(Certificate to be given by Apiary Inspector/Authorized Person
concerning introduction of honey into the State.)

I,
Apiary Inspector/Authorized Person for the State/Territory of
..... hereby certify as follows—

1. The items in the consignment of honey described in the Schedule below originates from an apiary free of American Brood disease, in the State/Territory of
- *2. The State/Territory from which the honey in the consignment described in the Schedule below originates is free from Kashmir disease and European Brood disease.
- *3. The honey in the consignment described in the Schedule below has been pasteurized by heating to a temperature of not less than 60°C and has been held at that temperature for a period of not less than 8 hours immediately before packing.

(*Where the certificate has been given under paragraph 3 above paragraph 2 may be deleted.)

Schedule.

Description of Consignment

Name and Address of Consignor

.....

.....

Method of Transport

Date of Intended Introduction

Name and Address of Consignee

.....

Dated this day of 19 .

.....
Apiary Inspector/Authorized Person

COLLEGES ACT, 1978.

Office of Minister for Education,
Perth, 18th July, 1980.

HIS Excellency the Lieutenant Governor and Administrator acting with the advice and consent of Executive Council and pursuant to section 13 (1) (A) of the Colleges Act, 1978 has approved of the following re-appointments to the Council of Nedlands College:—

(a) Bruce William Dormer of 10 Koolama Place, Kallaroo for a term of three years from 1st July, 1980.

(b) Nancy Agnes Lawrie of 22 Traylen Road, Kalamunda for a term of three years from 1st July, 1980.

W. GRAYDEN,
Minister for Education.

EDUCATION ACT, 1928-1979.

THE Minister for Education acting under the Education Act, 1928-1979 has been pleased to make the regulations set forth in the schedule below.

D. MOSSENSON,
Director-General of Education.

Schedule.

REGULATIONS.

Principal
regulations.

1. In these regulations the Education Act Regulations, 1960 as reprinted and published in the *Government Gazette* on the 19th March, 1971 pursuant to the Reprinting of Regulations Act, 1954, and amended from time to time thereafter by notices so published, are referred to as the principal regulations.

Regs. 69
to 71
subs.

2. The principal regulations are amended by revoking regulations 69 to 71, inclusive, and substituting the following regulations—

69. For the purposes of this Division—

“Group A school” means a high school or senior high school within the prescribed area;

“Group B school” means a high school or senior high school outside the prescribed area that has a February enrolment exceeding 600 students;

“Group C school” means a high school or senior high school outside the prescribed area that has a February enrolment not exceeding 600 students;

“prescribed area” means the portion of the State included in the Cities of Belmont, Canning, Cockburn, Fremantle, Gosnells, Melville, Nedlands, Perth, South Perth, Stirling, Subiaco, the Towns of Bassendean, Claremont, Cottesloe, East Fremantle, Kwinana, Mosman Park, the Shires of Bayswater and Peppermint Grove, included within the red coloured boundary marking on Plan No. 1 held in the office of the Director-General and such portions of the municipal districts of the Town of Armadale and the Shires of Kalamunda, Mundaring, Rockingham, Serpentine-Jarrahdale, Swan and Wanneroo as are included within the red coloured boundary marking on that plan;

“Schedule” means the Schedule to this Division.

70. Subject to the Act and these regulations, a teacher may be transferred to any position on the teaching staff.

71. (1) A teacher who desires to be transferred shall apply in writing.

(2) An application made pursuant to subregulation (1) of this regulation shall be in the form of Form 3, Form 4, or Form 5 in Schedule 1 (whichever is applicable) and shall be made in the manner directed in the form.

72. Where the title of a position on the teaching staff is amended but the status of the position otherwise remains unchanged the occupant of the position may be transferred to the position under its amended title.

73. A teacher may apply for a position of a status lower than the status held by him at the time of his application and, if his application is granted, may, subject to these regulations, again apply for a position of a status equivalent to the position held by him at the time of his first mentioned application and in any case he shall be credited with service according to his service in those positions.

74. (1) Subject to this regulation and to any direction given by the Director-General, a teacher who has applied for and obtained a promotion or transfer to a position specified in column 1 of the Schedule is not eligible to apply for a transfer to a position specified opposite and corresponding to that position in column 2 of the Schedule unless he has fulfilled the requirements set out opposite and corresponding to those positions in column 3 of the Schedule.

(2) The requirements imposed in items 3, 4, 5, 6, 7, 8 and 10 of the Schedule operate only in respect of the transfers referred to therein applied for after 1st January, 1981, but a teacher who was transferred or promoted to any position referred to in column 1 of those items before that date is bound only by the requirements applicable in relation to that position in force immediately before 18th July, 1980.

Schedule—*continued.*

| Column 1 | Column 2 | Column 3 |
|--|---|--|
| Transfer From | Transfer To | Requirements |
| 1. Principal of primary school outside prescribed area. | Principal of primary school | Must serve in column 1 position for at least one year. |
| 2. Principal of primary school within prescribed area. | Principal of primary school. | Must serve in column 1 position for at least two years. |
| 3. Deputy principal of primary school outside prescribed area. | Deputy principal of primary school. | Must serve in column 1 position for at least one year. |
| 4. Senior assistant primary school outside prescribed area. | Senior assistant, primary school. | Must serve in column 1 position for at least one year. |
| 5. Deputy principal district high school outside prescribed area. | Deputy principal district high school. | Must serve in column 1 position for at least one year. |
| 6. Senior master or senior mistress, secondary school outside prescribed area. | Senior master or senior mistress, secondary school. | Must serve in column 1 position for at least one year. |
| 7. Deputy principal, primary school within prescribed area. | Deputy principal, primary school | Must serve in column 1 position for at least two years. |
| 8. Senior assistant, primary school, within prescribed area. | Senior assistant, primary school. | Must serve in column 1 position for at least two years. |
| 9. Deputy principal district high school within prescribed area. | Deputy principal, district high school, | Must serve in column 1 position for at least two years. |
| 10. Senior master or senior mistress, secondary school within prescribed area. | Senior master or senior mistress, secondary school. | Must serve in column 1 position for at least two years. |
| 11. Principal or deputy principal Group A school. | Principal or deputy principal Group A school. | Must serve in column 1 position for at least four years. |
| 12. Principal or deputy principal Group B school. | Principal or deputy principal Group B school. | Must serve in column 1 position for at least two years. |
| 13. Principal or deputy principal Group C school. | Principal or deputy principal Group C school. | Must serve in column 1 position for at least two years. |
| 14. Principal or deputy principal Group B school. | Principal or deputy principal Group A school. | Must serve in column 1 position for at least two years. |
| 15. Principal agricultural college. | Principal of any school. | Must serve in column 1 position for at least four years. |
| 16. Principal district high school Class I. | Principal primary school Class I. | Must have served in column 1 position for at least one year. |
| 17. Principal district high school Class II. | Principal primary school Class II. | Must have served in column 1 position for at least one year. |
| 18. Principal primary school Class II. | Principal district high school Class II. | Must have served in column 1 position for at least one year. |

NOTE: A reference in any item in the Schedule to a "Column 1 position" is a reference to the position opposite and corresponding to that reference in column 1 of that item in the Schedule.

75. (1) The Director-General shall cause transfer lists to be compiled for the positions of principal high and senior high school, deputy principal (male) high and senior high school, deputy principal (female) high and senior high school.

(2) A teacher holding a position referred to in subregulation (1) of this regulation is eligible to apply for a transfer to a position of the kind referred to in that subregulation and generally he may be transferred in the order in which his name appears on the list relating to the position to which he desires to be transferred.

(3) The name of a teacher shall be added to a list of the kind referred to in subregulation (1) of this regulation in the order in which the teacher is promoted to the position to which the particular list applies.

Schedule—*continued*.

(4) The following provisions apply to the addition of names of teachers to a transfer list of the kind referred to in subregulation (1) of this regulation—

- (a) the names of the teachers shall be added in the order in which the teachers are promoted to a particular position;
- (b) where two or more names are added at the same time to the principal's transfer list the names shall be set down in the order in which the names of the teachers appeared on the promotion list for principals in the year immediately preceding the promotion of the teachers as principals;
- (c) where two or more names are added at the same time to a deputy principal's transfer list the order of the names shall be in the order in which those teachers obtained their previous positions by promotion;
- (d) where the order of the names as determined by paragraph (c) of this subregulation remains equal the order in which the names are replaced on the list shall be in the order of the seniority of the teachers as defined under section 30 of the Tribunal Act except that for the purpose of "service" in that definition the first year of service as a senior master or senior mistress of a high school or deputy principal of a district high school shall rank below service as a senior master or senior mistress of a senior high school if that service occurred prior to 1st July, 1970.

(5) A teacher who is not satisfied with the order in which his name is placed on a transfer list referred to in subregulation (1) of this regulation may appeal by notice in writing setting out the ground of the appeal and served on the Director-General within 21 days of the date of the publication of the list to the Secondary Schools Appointments Board constituted pursuant to regulation 102A of these regulations.

3. Regulation 96 of the principal regulations is amended by revoking subregulation (1).

4. Regulation 100 of the principal regulations is amended by revoking subregulations (3), (4) and (5).

5. Regulation 100E of the principal regulations is amended by revoking subregulation (1).

6. Regulation 101 of the principal regulations is amended by deleting paragraph (b) of subregulation (2) and substituting the following paragraph—

(b) For the purposes of this subregulation the metropolitan area means the portion of the State included within the prescribed area as defined in regulation 69 of these regulations.

7. Regulation 102D of the principal regulations is amended by revoking subregulation (5).

8. The principal regulations are amended by revoking subsection D2 of section D of Division 6 of Part IV.

9. The principal regulations are amended by revoking Section E of Division 6 of Part IV.

10. Regulation 140 of the principal regulations is amended by adding after the word "equivalent" in the last line of subregulation (3) the words "or such other qualification approved of by the Director-General having regard to the position in question".

11. Schedule 1 to the principal regulations is amended by deleting Forms 3, 4, 5, 6 and 9 and inserting the following forms—

Schedule—*continued*.

Form 3.

Western Australia.

Education Act, 1928 (as amended).

Reg. 71.

APPLICATION FOR TRANSFER.

Education Department.

- NOTE: 1. This form is to be used by all teachers in non-promotional positions.
2. Teachers attached to schools should forward this form to their Principal.
3. Principals of Primary and Pre-Primary Schools should forward completed forms to the Regional Superintendent.
4. Teachers at Regional Centres lodge their forms with the Regional Superintendent.
5. All other forms should be sent by the Principal directly to the Education Department.

| | | | | | |
|--|--|-------------|----------|----------------|--|
| SURNAME | | OTHER NAMES | | MARITAL STATUS | |
| SCHOOL | | | POSITION | | |
| HOME ADDRESS | | | POSTCODE | TELEPHONE | |
| ADDRESS FOR CORRESPONDENCE DURING VACATION | | | POSTCODE | TELEPHONE | |

Current Teaching Area (Tick appropriate box)

Primary—Year level now teaching

Secondary—Year levels and subject area now teaching

Pre-Primary

Primary Specialist—Area of specialisation

Other—Year level and area

Professional History:

Training E.C.E. Primary Other

Date of first appointment with W.A. Education Department

Date of appointment to present school

School immediately prior to present appointment Date appt.

University or C.A.E. subjects passed (only if requesting trans. into secondary)

Requested Transfer: (tick appropriate box).

Primary to Primary Secondary to Primary (or vice versa)

Secondary to Secondary Pre-Primary to Primary (or vice versa)

Pre-Primary to Pre-Primary Primary Specialist to (Primary/Secondary)

Primary Spec to Primary Spec. Other

Special Educ to Special Educ to

Locality Desired: (1).....(2).....(3).....

Level you wish to teach Open or traditional school

If secondary, subject area

Are quarters required Yes No If so, number in family including self

Have you applied for a promotion this year Yes No

Reason for Application:

Is your spouse currently teaching Yes No If yes give details

If this application is unsuccessful are you available to continue in your present school Yes No

| | | |
|-----------------------|--|---------------------------------|
| SIGNATURE | | DATE |
| PRINCIPAL'S SIGNATURE | | SUPERINTENDENT'S RECOMMENDATION |

Schedule—continued.

Form 4.

Western Australia.

Education Act, 1928 (as amended).

Reg. 71.

APPLICATION FOR TRANSFER (PRIMARY PROMOTIONAL POSITIONS).
(To be used for all primary promotional positions in primary and district high schools except for promotion to Senior Assistant and Teacher-in-Charge Class IV Schools when an E15 must be used.)

Please Print

Identification Number Surname
 Initials Other Names
PRESENT PERMANENT PROMOTIONAL POSITION
 School I.D. No. Title
SUBSTANTIVE SERVICE IN SCHOOLS AT PRESENT PROMOTIONAL LEVEL

| | SCHOOL NAME | APPOINTMENT DATE | SCHOOL NAME | APPOINTMENT DATE |
|----------|------------------------|----------------------|------------------------|----------------------|
| Present | <input type="text"/> | <input type="text"/> | 3 <input type="text"/> | <input type="text"/> |
| Previous | 1 <input type="text"/> | <input type="text"/> | 4 <input type="text"/> | <input type="text"/> |
| | 2 <input type="text"/> | <input type="text"/> | 5 <input type="text"/> | <input type="text"/> |

PRESENT TEMPORARY POSITION (if applicable)
 School
 Title
 HAVE YOU BEEN DISPLACED FROM YOUR PRESENT POSITION BY RECLASSIFICATION OF YOUR SCHOOL?.....

POSITION BEING SOUGHT
 Title Category
 Promotion List Associated With Position (if applicable) Position on List
ALL POSITIONS FOR WHICH APPLICATIONS HAVE OR WILL BE MADE THIS YEAR—INCLUDE THIS ONE
 (in order of preference)

| | TITLE | CATEGORY |
|-----|----------------------|----------------------|
| 1st | <input type="text"/> | <input type="text"/> |
| 2nd | <input type="text"/> | <input type="text"/> |
| 3rd | <input type="text"/> | <input type="text"/> |
| 4th | <input type="text"/> | <input type="text"/> |
| 5th | <input type="text"/> | <input type="text"/> |

(other applications may be listed separately)

OFFICE USE

PREFERENCE FOR SPECIFIC SCHOOLS, POST CODE AREAS, OR REGIONS
 (Correct coding is vital. Refer to example on back.)

| Pref | SCHOOL | CODE | Pref | SCHOOL | CODE |
|------|----------------------|----------------------|------|----------------------|----------------------|
| | school/post/region | | | school/post/region | school/post/region |
| 1st | <input type="text"/> | <input type="text"/> | 11th | <input type="text"/> | <input type="text"/> |
| 2nd | <input type="text"/> | <input type="text"/> | 12th | <input type="text"/> | <input type="text"/> |
| 3rd | <input type="text"/> | <input type="text"/> | 13th | <input type="text"/> | <input type="text"/> |
| 4th | <input type="text"/> | <input type="text"/> | 14th | <input type="text"/> | <input type="text"/> |
| 5th | <input type="text"/> | <input type="text"/> | 15th | <input type="text"/> | <input type="text"/> |
| 6th | <input type="text"/> | <input type="text"/> | 16th | <input type="text"/> | <input type="text"/> |
| 7th | <input type="text"/> | <input type="text"/> | 17th | <input type="text"/> | <input type="text"/> |
| 8th | <input type="text"/> | <input type="text"/> | 18th | <input type="text"/> | <input type="text"/> |
| 9th | <input type="text"/> | <input type="text"/> | 19th | <input type="text"/> | <input type="text"/> |
| 10th | <input type="text"/> | <input type="text"/> | 20th | <input type="text"/> | <input type="text"/> |

(Please check that school codes correspond with schools listed.)

OTHER DETAILS
 Is your spouse available to teach next year? YES / NO / N/A
 If yes tick appropriate box Full Time Part Time Relief

CONTACT TELEPHONE NUMBER AND ADDRESS:

CONTACT TELEPHONE NUMBER DURING SECOND TERM VACATION (if known):

SIGNATURE DATE

Schedule—continued.

Form 5

Western Australia

Education Act, 1928 (as amended)

Reg. 71

EDUCATION DEPARTMENT
APPLICATION FOR TRANSFER
(All secondary promotional positions)

IMPORTANT

- 1. Separate applications must be submitted for each CATEGORY.
- 2. Where more than one TITLE appears within a CATEGORY a separate application must be submitted for each TITLE.
- 3. It is not necessary to submit separate applications for each position within a TITLE but preferences in respect of these positions *must* be given in 2(c) of the form.
- 4. LATE APPLICATIONS WILL NOT BE CONSIDERED.

EDUCATION DEPARTMENT

1. PERSONAL PARTICULARS

- (a) Christian Names Surname
- (b) Present Permanent Appointment School
- (c) Present Temporary Appointment (if applicable)
School I.D. No. (if known).....
- (d) Certification..... Seniority.....
(and Grade) (1st January of current year)
- (e) Home address (or Agent's name and address if applicable).....
.....
.....

2. POSITION APPLIED FOR

- (a) Division.....
- (b) Category..... Title.....
- (c) Position numbers in this Title in order of preference.
1st pref. 6th pref. 11th pref.
2nd pref. 7th pref. 12th pref.
3rd pref. 8th pref. 13th pref.
4th pref. 9th pref. 14th pref.
5th pref. 10th pref. 15th pref.
(If insufficient space to show all positions desired attach a separate list)
- (d) Have you applied this year for a position of another category within this Division?
(Indicate with x) Yes No
- (e) Have you applied this year for a position in another Division?
(Indicate with x) Yes No
- (f) Complete list of preferences this year is as follows (include previous applications).

| Division | Category and Title |
|-----------------|--------------------|
| 1st pref. | |
| 2nd pref. | |
| 3rd pref. | |
| 4th pref. | |
| 5th pref. | |
| 6th pref. | |
| 7th pref. | |
| 8th pref. | |
| 9th pref. | |
| 10th pref. | |

(If insufficient space to show all Divisional preferences attach separate list).

Schedule—*continued*

Reverse of Form 5

3. ACADEMIC QUALIFICATIONS

(a) Completed Degrees, Diplomas, Certificates, Post Graduate Studies

| Year of Award | Institution | Qualification and Grade | Subjects and Level of Pass |
|---------------|-------------|-------------------------|----------------------------|
| | | | |
| | | | |
| | | | |
| | | | |
| | | | |
| | | | |
| | | | |
| | | | |
| | | | |
| | | | |

(b) Subjects passed towards incomplete Post Graduate Studies, Degrees, Diplomas, Certificates

(c) Details of other studies particularly relevant to this application.....

4. TEACHING AND ADMINISTRATIVE EXPERIENCE APPLICABLE TO THIS APPLICATION

(In Chronological Order)

| Year | Position | Nature of Duties |
|------|----------|------------------|
| | | |
| | | |
| | | |
| | | |
| | | |
| | | |
| | | |
| | | |
| | | |
| | | |

5. OTHER RELEVANT EXPERIENCE (In Chronological Order)

| Year | Position | Nature of Duties |
|------|----------|------------------|
| | | |
| | | |
| | | |
| | | |
| | | |
| | | |
| | | |
| | | |
| | | |
| | | |

All details which you wish to have considered with this application *must* be stated on this form or attached papers.

Signature.....

Date.....

EDUCATION ACT, 1928-1979.

Education Department,
Perth, 18th July, 1980.

THE Minister for Education, acting under the Education Act, 1928-1979, has been pleased to make the regulations set out in the Schedule hereunder.

D. MOSSENSON,
Director-General of Education.

Schedule.

REGULATIONS.

Principal regulations.

1. In these regulations the Education Act Regulations, 1960, as reprinted and published in the *Government Gazette* on the 19th March, 1971, pursuant to the Reprinting of Regulations Act, 1954, and amended from time to time thereafter by notices so published are referred to as the principal regulations.

Reg. 13 amended.

2. Regulation 13 of the principal regulations is amended by deleting the expression "3.25" in paragraph (c) of subregulation (2) and substituting the expression "4.7".

STATE TENDER BOARD OF WESTERN AUSTRALIA.

Tenders for Government Supplies

| Date of Advertising | Schedule No. | Supplies Required | Date of Closing |
|-------------------------|--------------|--|-----------------|
| 1980 | | | 1980 |
| July 4 | 467A/1980 | 18 000 litre Bitumen Storage Tanker Trailer (1 only)—M.R.D. | July 24 |
| July 4 | 470A/1980 | Sterile Disposable Luer Injection Needles (1 Year Period)—Royal Perth Hospital, Sir Charles Gairdner Hospital and Government Stores Department | July 24 |
| July 4 | 473A/1980 | Reinforced Concrete and Asbestos Cement Pressure Pipes (100 mm to 500 mm) (1 Year Period)—M.W.B. | July 24 |
| July 4 | 478A/1980 | Submersible Sewage Pump Sets (2 only)—M.W.B. | July 24 |
| July 11 | 509A/1980 | Jackets (740 only) and Trousers (3 680 Pairs)—Westrail | July 24 |
| May 9 | 341A/1980 | Supply and Installation of Screenings Disposal System (1 only)—M.W.B. | July 31 |
| July 4 | 477A/1980 | Small Pressure Reducing Valves (50 mm to 300 mm) (1 Year Period)—M.W.B. | July 31 |
| July 11 | 485A/1980 | Electric Lamps (1 Year Period)—Various Govt. Departments (Excluding Westrail) | July 31 |
| July 11 | 502A/1980 | Chlorpyrifos 50% Emulsifiable Concentrate (1 Year Period)—Agriculture Department | July 31 |
| July 11 | 504A/1980 | Dieldrin 25% W/V (1 Year Period)—Agriculture Department | July 31 |
| July 11 | 508A/1980 | Roller Bearings (240 only) & Bearing Units (10 only)—Westrail | July 31 |
| July 18 | 530A/1980 | Steel Pipes (600 mm, 450 mm and 100 mm)—P.W.D. | July 31 |
| May 16 | 351A/1980 | Supply and Installation of Screenings Disposal System (1 only)—M.W.B. | Aug. 7 |
| July 11 | 484A/1980 | Sluice Valves (400 mm to 1 000 mm) (68 only)—M.W.B. | Aug 7 |
| July 11 | 506A/1980 | Automotive Machinery Equipment for Canning Vale Prison Complex—P.W.D. | Aug 7 |
| July 11 | 507A/1980 | Diesel Locomotive Wheels (150 only)—Westrail | Aug 7 |
| July 18 | 518A/1980 | Dustless Chalk (1 year period)—Educ. Dept. | August 7 |
| July 18 | 519A/1980 | Brushes for Painters Use (1 year period)—Various Government Departments | Aug. 7 |
| July 18 | 520A/1980 | Supply and Installation of Air Conditioning Equipment for Kelmscott Depot Building—M.W.B. | Aug. 7 |
| July 18 | 527A/1980 | Cloth (26 000 metres) for Police Uniforms—Police Department | Aug. 7 |
| July 18 | 528A/1980 | Fresh Prepared Vegetables (1 year period)—Sir Charles Gairdner Hospital | Aug. 7 |
| July 18 | 522A/1980 | Micrograph and Retrieval System—Purchase, Lease or Rental—Road Traffic Authority | Aug. 14 |
| July 18 | 523A/1980 | Furniture—Wood (group 1) (1 year period)—Various Govt. Departments | Aug. 14 |
| July 11 | 505A/1980 | Surface Aeration Equipment For Canning Vale Treatment Plant—M.W.B. | Sept. 4 |
| <i>Service Required</i> | | | |
| July 4 | 479A/1980 | Aircraft Charter for Aerial Baiting (approx. 150 hours)—Agric. Protection Board | July 24 |
| July 18 | 526A/1980 | Making and Trimming of Police Shirts (1 year period)—Police Department | Aug. 7 |

For Sale by Tender

| Date of Advertising | Schedule No. | For Sale | Date of Closing |
|---------------------|--------------|--|-----------------|
| 1980 | | | 1980 |
| June 27 | 438A/1980 | 1977 Falcon XC Station Sedan (WA 150) at Melbourne, Victoria | July 24 |
| June 27 | 439A/1980 | 1977 Falcon XC Station Sedan (WA 150) at Sydney, New South Wales | July 24 |
| July 4 | 468A/1980 | Galion 118 Grader (MRD 753) at Kununurra | July 24 |
| July 4 | 469A/1980 | 1974 Dodge D5N 30 Cwt Van (UQP 645) at Karratha | July 24 |
| July 4 | 471A/1980 | 1976 Holden HJ Station Sedans (3 only): 1977 Holden HX Station Sedan (1 only): 1971 Land Rover Utility (1 only): 1975 Toyota Land Cruiser Van (1 only): 1974 Valiant VJ Station Sedan (1 only) and 1975 Subaru 4 x 4 Station Sedan (1 only) at Wyndham | July 24 |
| July 4 | 472A/1980 | 1977 Holden HZ Utility (XQD 890) at Port Hedland | July 24 |
| July 4 | 475A/1980 | Toyota FJ45 Land Cruiser (UQR 980) at Wyndham | July 24 |
| July 11 | 480A/1980 | Galion 118 Grader (MRD 749) at East Perth | July 24 |
| July 11 | 482A/1980 | Bosich Tandem Low Loader Trailer (MRD 478) at East Perth | July 24 |
| July 11 | 483A/1980 | Pacific Vibrating Sheepsfoot Roller (MRD 726) at East Perth | July 24 |
| July 11 | 486A/1980 | Lincoln 250 BT Welder (PW 187) and Lincoln SAE 300 Welder (PW 232) at East Perth | July 24 |
| July 11 | 487A/1980 | Baravan Single Axle, Two Berth Caravans (3 only) at East Perth | July 24 |
| July 11 | 490A/1980 | C.G. 3½ Cu. Ft. Concrete Mixer (PW 270) at East Perth | July 24 |
| July 11 | 491A/1980 | Scrap Steel Swarf (Approx. 50 Tonnes) (1 Year Period) at State Engineering Works, North Fremantle | July 24 |
| July 11 | 492A/1980 | Ingersoll Rand 150 CFM Air Compressor (PW 247) at East Perth | July 24 |
| July 11 | 493A/1980 | JEC Mobile 5 Ton Crane On Chamberlain MK 3 Prime Mover (MRD 422) at East Perth | July 24 |
| July 11 | 494A/1980 | JCB MK II Excavator Loader (MRD 164) at East Perth | July 24 |
| July 11 | 495A/1980 | Steel Water Tanks, Oil Fired Boiler at Attadale and Various Pumps, Compressors and Electric Motors, etc. at Shenton Park | July 24 |
| July 11 | 497A/1980 | 1978 Ford F250 Utility (XQG 197) and 1978 Cavalier 18 Ft. Commercial Caravan (XQT 932) at East Perth | July 24 |
| July 11 | 501A/1980 | 1973 Holden HQ Utilities (2 only): 1975 Holden HJ Utility (1 only): 1976 and 1972 Volkswagen Kombis and 1975 Volkswagen D/C Transporter (1 only) at Gnangara | July 24 |

STATE TENDER BOARD OF WESTERN AUSTRALIA—continued

For Sale by Tender—continued

| Date of Advertising | Schedule No. | For Sale | Date of Closing |
|---------------------|--------------|---|-----------------|
| 1980 | | | 1980 |
| July 11 | 481A/1980 | Sothart & Pitt 28W Vibrating Roller (MRD 506) at Esperance | July 31 |
| July 11 | 488A/1980 | Denbigh 25 mm Milling Machine (ME 28) at Kununurra | July 31 |
| July 11 | 489A/1980 | 1975 Dodge D5N 200 Van (UQS 356) (Re-Called) at Wyndham | July 31 |
| July 11 | 496A/1980 | 1967 Allis Chalmers 402 Grader (UQE 834) at Harvey | July 31 |
| July 11 | 498A/1980 | 1959 Chamberlain Chieftain Bucket Loader (UQE 719) and 1963 Chamberlain Chieftain Bucket Loader (UQE 897) at Manjimup | July 31 |
| July 11 | 499A/1980 | 1974 Holden HQ Utility (UQP 170) and 1974 Holden HQ Sedan (UQO 702) at Bunbury | July 31 |
| July 11 | 500A/1980 | 1974 Holden HQ Utilities (2 only): 1972 Volkswagen Mini Bus (1 only): 1969 Toyota FJ45 (1 only) and 1968 Bedford TK 7 Ton Flat Top (1 only) at Ludlow | July 31 |
| July 11 | 503A/1980 | Holden Utilities (7 only): Daihatsu 4 x 4 (2 only): Volkswagen Pickup (1 only): Falcon Station Sedan (1 only): Dodge Utility (1 only): Volkswagen Mini Bus (1 only): Landrover Station Wagon (1 only) and International 3 Ton Trucks (4 only) at Manjimup | July 31 |
| July 18 | 510A/1980 | Steelweld 3 Ton Crane (PW 76) at East Perth | July 31 |
| July 18 | 517A/1980 | Scrap Aluminium (8 drums only) at Shenton Park | July 31 |
| July 18 | 529A/1980 | Boat Trailer, Single Axle (UQU 782) (Re-called) at Fremantle | July 31 |
| July 18 | 511A/1980 | McCulloch Chainsaws (3 only) and Stihl Chainsaws (3 only) at Nannup | Aug. 7 |
| July 18 | 512A/1980 | Stihl Chainsaws (9 only) and McCulloch Chainsaws (6 only) at Manjimup | Aug. 7 |
| July 18 | 513A/1980 | Steel Shed (16 x 24 x 8 metres) at Point Samson | Aug. 7 |
| July 18 | 514A/1980 | 1975 Ford F100 Utility (UQS 914) at Carnarvon | Aug. 7 |
| July 18 | 515A/1980 | 1971 Toyota FJ45P Flat Top Land Cruiser (UQK 415) at Bunbury | Aug. 7 |
| July 18 | 516A/1980 | 1977 Dodge D5N 1 500 kg Truck (XQC 017) and 1977 Holden HX 1 Tonne Table Top (UQZ 483) (Re-called) at Geraldton | Aug. 7 |
| July 18 | 521A/1980 | Fiat AT7D Crawler Dozer (MRD 154) at Derby | Aug. 7 |
| July 18 | 524A/1980 | 1969 Bedford 6 Ton Tip Truck (UQD 078) at Pardelup | Aug. 7 |
| July 18 | 525A/1980 | 1965 Broomwade 360 Mobile Compressor (PW 157) at Derby | Aug. 7 |

Tenders addressed to the Chairman, State Tender Board, 74 Murray Street, Perth, will be received for the abovementioned schedules until 10 a.m. on the dates of closing.

Tenders must be properly endorsed on envelopes otherwise they are liable to rejection.

Tender forms and full particulars may be obtained on application at the Tender Board Office, 74 Murray Street, Perth and at points of inspection.

No Tender necessarily accepted.

B. E. CORBOY,
Chairman, Tender Board.

ACCEPTANCE OF TENDERS.

| Schedule No. | Contractor | Particulars | Department Concerned | Rate |
|-----------------|--------------------------------|--|----------------------|---------------------------|
| 777A/79 | Medical Applications Pty. Ltd. | Supply, Delivery and Installation of a Dedicated Coronary Angiography X-Ray Unit: | R.P.H. | |
| | | Items 1, 2, 3, 5, 6, 7 | | For the sum of \$360 906 |
| | | Item 8: Injector Equipment | | \$8 427 |
| 859A/79 | Medtel P/L | Supply and Delivery of Paints (1 year period) | Various | Details on application |
| | Dulux Australia Ltd. | | | Details on application |
| | Raffles Paints P/L | | | Details on application |
| | Taubmans P/L | | | Details on application |
| | Berger Paints (W.A.) P/L | | | Total monthly cost: |
| 281A/80 | I.B.M. Aust. Ltd. | Supply and Delivery of one (1) Terminal Controller and ten (10) Visual Display Units (2 year rental lease arrangement) | Police | \$1 898.99 |
| 320A/80 | Steel Mains P/L | Supply and Delivery of: | P.W.D. | |
| | | Item 1: approx. 5 895 linear metres of Steel Coal-Tar Enamel Coated Pipe | | \$107.30 per linear metre |
| | | Item 2: approx. 31 170 linear metres of Steel Coal-Tar Enamel Coated Pipe | | \$77.95 per linearm etre |
| 368A/80 | The Readymix Group (W.A.) | Supply and Delivery of approx. 6 500 m ³ of metal ballast | Westrail | \$6.80/tonne |
| <i>For Sale</i> | | | | |
| 388A/80 | R. I. & K. L. Martinovich | Purchase and Removal of : | P.W.D. | |
| | | Item 3: Secondhand Holden 1 Tonne Table Top (Reg. No. XQD 104) | | For the sum of \$1 650 |
| | Ray Mack Motors P/L | Item 4: Secondhand Holden 1 Tonne Table Top (Reg. No. XQD 098) | | For the sum of \$1 661 |
| | Mr. Johnson | Item 5: Secondhand Holden 1 Tonne Truck (Reg. No. UQZ 461) | | For the sum of \$1 500 |
| 399A/80 | Cavalier Caravans P/L | Purchase and Removal of Secondhand Baravan Caravan | P.W.D. | For the sum of \$1 158 |

STATE TENDER BOARD OF WESTERN AUSTRALIA—continued

ACCEPTANCE OF TENDERS—continued

| Schedule No. | Contractor | Particulars | Department Concerned | Rate |
|---------------------------------|---------------------------|---|----------------------|--|
| 408A/80 | G. Knorreck | Purchase and Removal of: Item 1: Two (2) only secondhand roof racks Item 2: Four (4) only secondhand roof bars Item 3: Two hundred (200) only un-serviceable batteries | P.W.D. | For the sum of \$10 For the sum of \$25 For the sum of \$495 |
| 443A/80 | Norm Beechey P/L | Purchase and Removal of secondhand Toyota tip truck 5/7 ton model | M.R.D. | For the sum of \$3 079 |
| 450A/80 | Ford Homes | Purchase and Removal of Secondhand Dodge Utility | M.R.D. | For the sum of \$325 |
| <i>All Tenders Declined</i> | | | | |
| 388A/80 | | Purchase and Removal of Item 2: Secondhand Ford 1500 kg truck (Reg. No. XQA 265) | P.W.D. | |
| <i>Cancellation of Contract</i> | | | | |
| 721A/79 | Western Business Machines | Supply and Delivery of Stencils and Duplicating Ink (1 year period) | Education | |

GOVERNMENT PRINTING OFFICE OF W.A.

TENDERS FOR GOVERNMENT PRINTING

Tenders are invited for the supply of the undermentioned stores.

Tenders close at Wembley, at 10.00 a.m. on 28 July, 1980.

| Tender No. | Description | Size |
|------------|-------------------------------|--------------|
| CP 7942 | 1 500 pads of 50 leaves | 297 x 210 mm |
| CP 7943 | 30 000 1-part continuous | 5½ x 7¼ in. |
| CP 7944 | 500 books of 100 leaves | 178 x 222 mm |
| CP 7945 | 30 books of 100 in trip | 128 x 255 mm |
| CP 7946 | 1 000 forms | 323 x 204 mm |
| CP 7952 | 600 books of 50 leaves | 160 x 280 mm |
| CP 7953 | 300 forms 4 pp | 297 x 420 mm |
| CP 7954 | 50 books of 50 in triplicate | 163 x 213 mm |
| CP 7955 | 1 000 4-part Snap out sets | 342 x 213 mm |
| CP 7956 | 100 books of 25 in duplicate | 210 x 320 mm |
| CP 7957 | 180 books of 100 in duplicate | 176 x 210 mm |

SPECIAL NOTE—STOCK:

Tenderers are requested to specify—

- Country of origin.
- Brand or make of material.
- In this contract preference may be given to W.A. or other Australian made stocks in accordance with Government Policy.

ACCEPTANCE OF TENDERS.

| Tender No. | Particulars of Stores | Successful Tenderer | Amount |
|------------|---|---------------------|----------|
| CP 7864 | 5 000 forms | Swan Print | 100.00 |
| CP 7865 | 300 pads of 25 leaves | Swan Print | 126.00 |
| CP 7866 | 150 books of 25 in triplicate | Swan Print | 258.00 |
| CP 7867 | 30 books of 50 in trip 3 to view | Besley & Pike | 284.10 |
| CP 7868 | 100 pads of 50 in duplicate | Swan Print | 80.00 |
| CP 7869 | 10 000 window face press seal envelopes | Pilpel | 183.00 |
| CP 7870 | 1 500 pads of 100 leaves | Beta Printing | 400.00 |
| CP 7879 | 30 books of 50 in triplicate | Pilpel | 94.30 |
| CP 7880 | 20 000 envelopes | E. S. Wigg | 1 521.00 |
| CP 7881 | 27 pads of 50 leaves | Swan Print | 50.00 |
| CP 7882 | 6 000 cards of 3 kinds | Swan Print | 138.00 |
| CP 7883 | 100 books of 100 in duplicate | Port Print | 403.00 |
| CP 7884 | 100 pads of 50 leaves | Swan Print | 114.00 |
| CP 7885 | 80 books of 15 in duplicate | Swan Print | 80.00 |
| CP 7888 | 4 000 forms | Swan Print | 490.00 |

WILLIAM BENBOW,
Acting Government Printer.

MINING ACT, 1904.

(Regulation 180.)

Warden's Office,
Leonora, 4th June, 1980.

TAKE notice that it is the intention of the Warden of the Goldfield or Mineral Field mentioned hereunder, on the date mentioned, to issue out of the Warden's Court an order authorising the cancellation of registration of the undermentioned Mining Tenements in accordance with Regulation 180 of the Mining Act, 1904. An order may issue in the absence of the registered holder, but should he desire to object to such order he must, before the date mentioned, lodge at the Warden's Office an objection containing the grounds of such objection, and, on the date mentioned, the Warden will proceed to hear and determine the same, in accordance with the evidence then submitted.

R. J. GETHING,
Warden.

To be heard at the Warden's Court, Leonora, on Wednesday, the sixth day of August, 1980.

No.; Name of Registered Holder; Address; Reason for Cancellation.

EAST MURCHISON GOLDFIELD.

Lawlers District.

Mineral Claim.

- 1294—Suiilenroc Mining Pty Ltd; 234 Great Eastern Highway, Belmont 6104; non-payment of rent.
- 1295—Suiilenroc Mining Pty Ltd; 234 Great Eastern Highway, Belmont 6104; non-payment of rent.
- 1297—Suiilenroc Mining Pty Ltd; 234 Great Eastern Highway, Belmont 6104; non-payment of rent.
- 1298—Suiilenroc Mining Pty Ltd; 234 Great Eastern Highway, Belmont 6104; non-payment of rent.
- 1299—Suiilenroc Mining Pty Ltd; 234 Great Eastern Highway, Belmont 6104; non-payment of rent.
- 1300—Suiilenroc Mining Pty Ltd; 234 Great Eastern Highway, Belmont 6104; non-payment of rent.
- 36/3309—Epis, James Leslie; P.O. Box 43, Leonora 6438; non-payment of rent.
- 36/3442—Otter Exploration NL; 234 Great Eastern Highway, Belmont 6104; non-payment of rent.
Jones, Wayne Richard; c/o 973 Wellington Street, West Perth 6005; non-payment of rent.
- 36/3742—Beaver Exploration Australia NL; 234 Great Eastern Highway, Belmont 6104; non-payment of rent.
Otter Exploration NL; 234 Great Eastern Highway Belmont 6104; non-payment of rent.
Suiilenroc Mining Pty Ltd; 234 Great Eastern Highway, Belmont 6104; non-payment of rent.
- 36/3797—Mount Isa Mines Limited; 140 Colin Street, West Perth 6005; non-payment of rent.
Seltrust Mining Corporation Pty Ltd; 50 St. George's Terrace, Perth 6000; non-payment of rent.
- 36/3798—Mount Isa Mines Limited; 140 Colin Street, West Perth 6005; non-payment of rent.
Seltrust Mining Corporation Pty Ltd; 50 St. George's Terrace, Perth 6000; non-payment of rent.
- 36/3799—Mount Isa Mines Limited; 140 Colin Street, West Perth 6005; non-payment of rent.
Seltrust Mining Corporation Pty Ltd; 50 St. George's Terrace, Perth 6000; non-payment of rent.
- 36/3800—Mount Isa Mines Limited; 140 Colin Street, West Perth 6005; non-payment of rent.
Seltrust Mining Corporation Pty Ltd; 50 St. George's Terrace, Perth 6000; non-payment of rent.
- 36/3801—Mount Isa Mines Limited; 140 Colin Street, West Perth 6005; non-payment of rent.
Seltrust Mining Corporation Pty Ltd; 50 St. George's Terrace, Perth 6000; non-payment of rent.
- 36/3802—Mount Isa Mines Limited; 140 Colin Street, West Perth 6005; non-payment of rent.
Seltrust Mining Corporation Pty Ltd; 50 St. George's Terrace, Perth 6000; non-payment of rent.
- 36/3803—Mount Isa Mines Limited; 140 Colin Street, West Perth 6005; non-payment of rent.
Seltrust Mining Corporation Pty Ltd; 50 St. George's Terrace, Perth 6000; non-payment of rent.
- 36/3804—Mount Isa Mines Limited; 140 Colin Street, West Perth 6005; non-payment of rent.
Seltrust Mining Corporation Pty Ltd; 50 St. George's Terrace, Perth 6000; non-payment of rent.
- 36/3809—Samantha Exploration NL; 973 Wellington Street, West Perth 6005; non-payment of rent.
- 36/3810—Samantha Exploration NL; 973 Wellington Street, West Perth 6005; non-payment of rent.
- 36/3811—Samantha Exploration NL; 973 Wellington Street, West Perth 6005; non-payment of rent.
- 36/3812—Samantha Exploration NL; 973 Wellington Street, West Perth 6005; non-payment of rent.
- 36/3813—Samantha Exploration NL; 973 Wellington Street, West Perth 6005; non-payment of rent.
- 36/3814—Samantha Exploration NL; 973 Wellington Street, West Perth 6005; non-payment of rent.
- 36/3815—Samantha Exploration NL; 973 Wellington Street, West Perth 6005; non-payment of rent.
- 36/3816—Samantha Exploration NL; 973 Wellington Street, West Perth 6005; non-payment of rent.
- 36/3817—Samantha Exploration NL; 973 Wellington Street, West Perth 6005; non-payment of rent.
- 36/3818—Samantha Exploration NL; 973 Wellington Street, West Perth 6005; non-payment of rent.
- 36/3819—Samantha Exploration NL; 973 Wellington Street, West Perth 6005; non-payment of rent.
- 36/3836—Samantha Mines Pty. Ltd.; 973 Wellington Street, West Perth 6005; non-payment of rent.
- 36/3837—Samantha Mines Pty. Ltd.; 973 Wellington Street, West Perth 6005; non-payment of rent.
- 36/3858—Samantha Exploration NL; 973 Wellington Street, West Perth 6005; non-payment of rent.

- 36/4179—Otter Exploration NL; 234 Great Eastern Highway, Belmont 6104; non-payment of rent.
Spargos Exploration NL; 234 Great Eastern Highway, Belmont 6104; non-payment of rent.
- 36/4184—Otter Exploration NL; 234 Great Eastern Highway, Belmont 6104; non-payment of rent.
Spargos Exploration NL; 234 Great Eastern Highway, Belmont 6104; non-payment of rent.
- 36/4233—Brookes, George, Frankland; Shire of Cranbrook, Cranbrook 6321; non-payment of rent.
- 36/4235—Otter Exploration NL; 234 Great Eastern Highway, Belmont 6104; non-payment of rent.
Sullenroc Mining Pty Ltd; 234 Great Eastern Highway, Belmont 6104; non-payment of rent.
- 36/4262—Otter Exploration NL; 234 Great Eastern Highway, Belmont 6104; non-payment of rent.
Spargos Exploration NL; 234 Great Eastern Highway, Belmont 6104; non-payment of rent.
- 36/4263—Otter Exploration NL; 234 Great Eastern Highway, Belmont 6104; non-payment of rent.
Spargos Exploration NL; 234 Great Eastern Highway, Belmont 6104; non-payment of rent.
- 36/4264—Otter Exploration NL; 234 Great Eastern Highway, Belmont 6104; non-payment of rent.
Spargos Exploration NL; 234 Great Eastern Highway, Belmont 6104; non-payment of rent.
- 36/4265—Otter Exploration NL; 234 Great Eastern Highway, Belmont 6104; non-payment of rent.
Spargos Exploration NL; 234 Great Eastern Highway, Belmont 6104; non-payment of rent.
- 36/4266—Otter Exploration NL; 234 Great Eastern Highway, Belmont 6104; non-payment of rent.
Spargos Exploration NL; 234 Great Eastern Highway, Belmont 6104; non-payment of rent.
- 36/4267—Otter Exploration NL; 234 Great Eastern Highway, Belmont 6104; non-payment of rent.
Spargos Exploration NL; 234 Great Eastern Highway, Belmont 6104; non-payment of rent.
- 36/4268—Otter Exploration NL; 234 Great Eastern Highway, Belmont 6104; non-payment of rent.
Spargos Exploration NL; 234 Great Eastern Highway, Belmont 6104; non-payment of rent.
- 36/4270—Craig, Kevin Charles; 69 Robert Street, Kalgoorlie 6430; non-payment of rent.
- 36/4271—Craig, Kevin Charles; 69 Robert Street, Kalgoorlie 6430; non-payment of rent.
- 36/4272—Craig, Kevin Charles; 69 Robert Street, Kalgoorlie 6430; non-payment of rent.
- 36/4273—Craig, Kevin Charles; 69 Robert Street, Kalgoorlie 6430; non-payment of rent.
- 36/4274—Craig, Kevin Charles; 69 Robert Street, Kalgoorlie 6430; non-payment of rent.
- 36/4336—Otter Exploration NL; 234 Great Eastern Highway, Belmont 6104; non-payment of rent.
Spargos Exploration NL; 234 Great Eastern Highway, Belmont 6104; non-payment of rent.
- 36/4337—Otter Exploration NL; 234 Great Eastern Highway, Belmont 6104; non-payment of rent.
Spargos Exploration NL; 234 Great Eastern Highway, Belmont 6104; non-payment of rent.
- 36/4338—Otter Exploration NL; 234 Great Eastern Highway, Belmont 6104; non-payment of rent.
Spargos Exploration NL; 234 Great Eastern Highway, Belmont 6104; non-payment of rent.
- 36/4339—Otter Exploration NL; 234 Great Eastern Highway, Belmont 6104; non-payment of rent.
Spargos Exploration NL; 234 Great Eastern Highway, Belmont 6104; non-payment of rent.
Water Right.
- 101—White, Noel Francis William; c/o Leinster Downs-Homestead, Leinster 6437; non-payment of rent.

MOUNT MARGARET GOLDFIELD.

Mount Malcolm District.

Mineral Claims.

13c—Allen, Arthur Francis; 247 Fifth Street, Wonthella 6530; non-payment of rent.

Aitken, James Thomas; P.O. Box 1116, Geraldton 6530; non-payment of rent.

159c—Hill 50 Uranium No Liability; 4th Floor, 524 Hay Street, Perth 6000; non-payment of rent.

162c—Hill 50 Uranium No Liability; 4th Floor, 524 Hay Street, Perth 6000; non-payment of rent.

168c—Hill 50 Uranium No Liability; 4th Floor, 524 Hay Street, Perth 6000; non-payment of rent.

169c—Hill 50 Uranium No Liability; 4th Floor, 524 Hay Street, Perth 6000; non-payment of rent.

170c—Hill 50 Uranium No Liability; 4th Floor, 524 Hay Street, Perth 6000; non-payment of rent.

171c—Hill 50 Uranium No Liability; 4th Floor, 524 Hay Street, Perth 6000; non-payment of rent.

37/5070—Otter Exploration NL; 234 Great Eastern Highway, Belmont 6104; non-payment of rent.

Beaver Exploration (Aust) NL; 234 Great Eastern Highway, Belmont 6104; non-payment of rent.

37/5071—Otter Exploration NL; 234 Great Eastern Highway, Belmont 6104; non-payment of rent.

Beaver Exploration (Aust) NL; 234 Great Eastern Highway, Belmont 6104; non-payment of rent.

37/5072—Otter Exploration NL; 234 Great Eastern Highway, Belmont 6104; non-payment of rent.

Beaver Exploration (Aust) NL; 234 Great Eastern Highway, Belmont 6104; non-payment of rent.

37/5073—Otter Exploration NL; 234 Great Eastern Highway, Belmont 6104; non-payment of rent.

Beaver Exploration (Aust) NL; 234 Great Eastern Highway, Belmont 6104; non-payment of rent.

37/5400—Asarco (Australia) Pty Ltd; 190 Hay Street East, Perth 6000; non-payment of rent.

- 37/5800—Asarco (Australia) Pty Ltd; 190 Hay Street East, Perth 6000; non-payment of rent.
- 37/5801—Mount Isa Mines Limited; 140 Colin Street, West Perth 6005; non-payment of rent.
Seltrust Mining Corporation Pty Ltd; 50 St. George's Terrace, Perth 6000; non-payment of rent.
- 37/5802—Mount Isa Mines Limited; 140 Colin Street, West Perth 6005; non-payment of rent.
- 37/5802—Seltrust Mining Corporation Pty Ltd; 50 St. George's Terrace, Perth 6000; non-payment of rent.
- 37/5803—Mount Isa Mines Limited; 140 Colin Street, West Perth 6005; non-payment of rent.
Seltrust Mining Corporation Pty Ltd; 50 St. George's Terrace, Perth 6000; non-payment of rent.
- 37/5804—Mount Isa Mines Limited; 140 Colin Street, West Perth 6005; non-payment of rent.
Seltrust Mining Corporation Pty Ltd; 50 St. George's Terrace, Perth 6000; non-payment of rent.
- 37/5828—Mount Isa Mines Limited; 140 Colin Street, West Perth 6005; non-payment of rent.
Seltrust Mining Corporation Pty Ltd; 50 St. George's Terrace, Perth 6000; non-payment of rent.
- 37/5829—Mount Isa Mines Limited; 140 Colin Street, West Perth 6005; non-payment of rent.
Seltrust Mining Corporation Pty Ltd; 50 St. George's Terrace, Perth 6000; non-payment of rent.
- 37/5830—Mount Isa Mines Limited; 140 Colin Street, West Perth 6005; non-payment of rent.
Seltrust Mining Corporation Pty Ltd; 50 St. George's Terrace, Perth 6000; non-payment of rent.
- 37/5831—Mount Isa Mines Limited; 140 Colin Street, West Perth 6005; non-payment of rent.
Seltrust Mining Corporation Pty Ltd; 50 St. George's Terrace, Perth 6000; non-payment of rent.
- 37/5961—Mount Isa Mines Limited; 140 Colin Street, West Perth 6005; non-payment of rent.
Seltrust Mining Corporation Pty Ltd; 50 St. George's Terrace, Perth 6000; non-payment of rent.
- 37/5962—Mount Isa Mines Limited; 140 Colin Street, West Perth 6005; non-payment of rent.
Seltrust Mining Corporation Pty Ltd; 50 St. George's Terrace, Perth 6000; non-payment of rent.
- 37/5963—Mount Isa Mines Limited; 140 Colin Street, West Perth 6005; non-payment of rent.
Seltrust Mining Corporation Pty Ltd; 50 St. George's Terrace, Perth 6000; non-payment of rent.
- 37/6207—Albers, Ernest Geoffrey; 25 Bradshaw Crescent, Manning 6152; non-payment of rent.
- 37/6234—Otter Exploration NL; 234 Great Eastern Highway, Belmont 6104; non-payment of rent.
Spargos Exploration NL; 234 Great Eastern Highway, Belmont 6104; non-payment of rent.
- 37/6235—Otter Exploration NL; 234 Great Eastern Highway, Belmont 6104; non-payment of rent.
Spargos Exploration NL; 234 Great Eastern Highway, Belmont 6104; non-payment of rent.
- 37/6236—Otter Exploration NL; 234 Great Eastern Highway, Belmont 6104; non-payment of rent.
Spargos Exploration NL; 234 Great Eastern Highway, Belmont 6104; non-payment of rent.
- 37/6237—Otter Exploration NL; 234 Great Eastern Highway, Belmont 6104; non-payment of rent.
Spargos Exploration NL; 234 Great Eastern Highway, Belmont 6104; non-payment of rent.
- 37/6341—Asarco (Australia) Pty Ltd; 190 Hay Street East, Perth 6000; non-payment of rent.
- 37/6342—Asarco (Australia) Pty Ltd; 190 Hay Street East, Perth 6000; non-payment of rent.
- 37/6359—Asarco (Australia) Pty Ltd; 190 Hay Street East, Perth 6000; non-payment of rent.
- 37/6391—Spargos Exploration NL; 234 Great Eastern Highway, Belmont 6104; non-payment of rent.
Otter Exploration NL; 234 Great Eastern Highway, Belmont 6104; non-payment of rent.
Bamboo Creek Gold Mines NL; 12 St. George's Terrace, Perth 6000, non-payment of rent.
- 37/6392—Spargos Exploration NL; 234 Great Eastern Highway, Belmont 6104; non-payment of rent.
Otter Exploration NL; 234 Great Eastern Highway, Belmont 6104; non-payment of rent.
Bamboo Creek Gold Mines NL; 12 St. George's Terrace, Perth 6000; non-payment of rent.
- 37/6393—Spargos Exploration NL; 234 Great Eastern Highway, Belmont 6104; non-payment of rent.
Otter Exploration NL; 234 Great Eastern Highway, Belmont 6104; non-payment of rent.
Bamboo Creek Gold Mines NL; 12 St. George's Terrace, Perth 6000; non-payment of rent.
- 37/6394—Spargos Exploration NL; 234 Great Eastern Highway, Belmont 6104; non-payment of rent.
Otter Exploration NL; 234 Great Eastern Highway, Belmont 6104; non-payment of rent.
Bamboo Creek Gold Mines NL; 12 St. George's Terrace, Perth 6000; non-payment of rent.
- 37/6448—Mount Isa Mines Limited; 140 Colin Street, West Perth 6005; non-payment of rent.
Seltrust Mining Corporation Pty Ltd; 50 St. George's Terrace, Perth 6000; non-payment of rent.
- 37/6450—Mount Isa Mines Limited; 140 Colin Street, West Perth 6005; non-payment of rent.
Seltrust Mining Corporation Pty Ltd; 50 St. George's Terrace, Perth 6000; non-payment of rent.

Quarry Area.

37/1—Williams Michael John; c/o P.O. Laverton 6440; non-payment of rent.

Water Right.

216c—Murray; Donald Robert; c/o P.O. Leonora 6438; non-payment of rent.
Murray; Nuala Clare; c/o P.O. Leonora 6438; non-payment of rent.

Garden Areas.

25c—Miller, Frederick; c/o P.O. Leonora 6438; non-payment of rent.
61c—Biggs, Keith; P.O. Box 1 Kalgoorlie 6430; non-payment of rent.
37/88—Reddingius, Rene; c/o 35 Jemma Road, Balcatta 6021; non-payment of rent.
37/89—Reddingius, Rene; c/o 35 Jemma Road, Balcatta 6021; non-payment of rent.
37/90—Reddingius, Rene; c/o 35 Jemma Road, Balcatta 6021; non-payment of rent.

Mount Margaret District.

Mineral Claims.

38/7585—Magnet Metals Ltd; 30 Kings Park Road, West Perth 6005; non-payment of rent.
Lennard Oil NL; 42-44 Parliament Place, West Perth 6005; non-payment of rent.
38/7586—Magnet Metals Ltd; 30 Kings Park Road, West Perth 6005; non-payment of rent.
Lennard Oil NL; 42-44 Parliament Place, West Perth 6005; non-payment of rent.
38/7587—Magnet Metals Ltd; 30 Kings Park Road, West Perth 6005; non-payment of rent.
Lennard Oil NL; 42-44 Parliament Place, West Perth 6005; non-payment of rent.
38/7588—Magnet Metals Ltd; 30 Kings Park Road, West Perth 6005; non-payment of rent.
Lennard Oil NL; 42-44 Parliament Place, West Perth 6005; non-payment of rent.
38/7589—Magnet Metals Ltd; 30 Kings Park Road, West Perth 6005; non-payment of rent.
Lennard Oil NL; 42-44 Parliament Place, West Perth 6005; non-payment of rent.
38/7595—O'Meara, Denis William; P.O. Box 184, Port Hedland 6721; non-payment of rent.
Mitchell, Albert Edward; P.O. Box 184, Port Hedland 6721; non-payment of rent.
Menzel, Bruce Walter; P.O. Box 184, Port Hedland 6721; non-payment of rent.
38/7606—Otter Exploration NL; 234 Great Eastern Highway, Belmont 6104; non-payment of rent.
Allstate Exploration NL; 234 Great Eastern Highway, Belmont 6104; non-payment of rent.
38/7607—Otter Exploration NL; 234 Great Eastern Highway, Belmont 6104; non-payment of rent.
Allstate Exploration NL; 234 Great Eastern Highway, Belmont 6104; non-payment of rent.
38/7608—Otter Exploration NL; 234 Great Eastern Highway, Belmont 6104; non-payment of rent.
Allstate Exploration NL; 234 Great Eastern Highway, Belmont 6104; non-payment of rent.
38/7609—Otter Exploration NL; 234 Great Eastern Highway, Belmont 6104; non-payment of rent.
Allstate Exploration NL; 234 Great Eastern Highway, Belmont 6104; non-payment of rent.
38/7610—Otter Exploration NL; 234 Great Eastern Highway, Belmont 6104; non-payment of rent.

Allstate Exploration NL; 234 Great Eastern Highway, Belmont 6104; non-payment of rent.

38/7611—Otter Exploration NL; 234 Great Eastern Highway, Belmont 6104; non-payment of rent.

Allstate Exploration NL; 234 Great Eastern Highway, Belmont 6104; non-payment of rent.

38/7612—Otter Exploration NL; 234 Great Eastern Highway, Belmont 6104; non-payment of rent.

Allstate Exploration NL; 234 Great Eastern Highway, Belmont 6104; non-payment of rent.

38/7613—Otter Exploration NL; 234 Great Eastern Highway, Belmont 6104; non-payment of rent.

Allstate Exploration NL; 234 Great Eastern Highway, Belmont 6104; non-payment of rent.

38/7614—Otter Exploration NL; 234 Great Eastern Highway, Belmont 6104; non-payment of rent.

Allstate Exploration NL; 234 Great Eastern Highway, Belmont 6104; non-payment of rent.

38/7615—Otter Exploration NL; 234 Great Eastern Highway, Belmont 6104; non-payment of rent.

Allstate Exploration NL; 234 Great Eastern Highway, Belmont 6104; non-payment of rent.

38/7621—A.M.V. Nominees P/L; c/o GPO Box P 1235 Perth 6001; non-payment of rent.

38/7622—A.M.V. Nominees P/L; c/o GPO Box P 1235 Perth 6001; non-payment of rent.

Garden Areas.

47T—Collopy, Allan Joseph; P.O. Laverton 6440; non-payment of rent.

38/48—Blyth, James Noel; 17 Kitchener Road, Kalgoorlie 6430; non-payment of rent.

Mount Morgans District.

Mineral Claims.

7F—West Coast Holdings Ltd; 16 St. George's Terrace, Perth; non-payment of rent.
145F—Eastern Prospectors P/L; Suite 8, 343 Little Collins Street, Melbourne 3000; non-payment of rent.
146F—Eastern Prospectors P/L; Suite 8, 343 Little Collins Street, Melbourne 3000; non-payment of rent.
154F—Eastern Prospectors P/L; Suite 8, 343 Little Collins Street, Melbourne 3000; non-payment of rent.
155F—Eastern Prospectors P/L; Suite 8, 343 Little Collins Street, Melbourne 3000; non-payment of rent.
533F—Eastern Prospectors P/L; Suite 8, 343 Little Collins Street, Melbourne 3000; non-payment of rent.
39/4812—Russell Charles Davidson; 400 Hannan Street, Kalgoorlie 6430; non-payment of rent.
39/4813—Russell Charles Davidson; 400 Hannan Street, Kalgoorlie 6430; non-payment of rent.

NORTH COOLGARDIE GOLDFIELD.

Niagara District.

Water Rights.

114G—Kookynie Pastoral Company P/L; Kookynie; non-payment of rent.

118G—Kookynie Pastoral Company P/L; Kookynie; non-payment of rent.

MINING ACT, 1904

Department of Mines,
Perth, July 9, 1980.

IN accordance with the provisions of the Mining Act, 1904, His Excellency the Lieutenant Governor and Administrator in Executive Council has been pleased to deal with the undermentioned Leases, Authorities to Mine, Licenses to Treat Tailings, Licenses to Remove and Treat Tailings, License to Treat Mining Material, Licenses to Remove and Treat Mining Material, and Temporary Reserves.

E. J. BLAKE,
Acting Under Secretary for Mincs.

The undermentioned applications for Leases were approved conditionally:—

GOLD MINING LEASES

| Goldfield | District | No. of Applications |
|----------------|-------------|------------------------------|
| Gascoyne | | 09/71 |
| Coolgardie | Coolgardie | 15/6420, 15/6428 and 15/6474 |
| Murchison | Cue | 20/2468 |
| Broad Arrow | | 24/2484 |
| Pilbara | Marble Bar | 45/1589 to 45/1596 |
| West Pilbara | | 47/369 to 47/380 |
| Murchison | Meekatharra | 51/2210 |
| East Murchison | Wiluna | 53/705, to 53/715 |
| Dundas | | 63/2369 |

MINERAL LEASES

| Goldfield | District | No. of Applications |
|-----------|----------|---------------------|
| Dundas | | 63/36 and 63/37 |

The Surrender of the undermentioned Gold Mining Lease was approved:—

| Goldfield | No. of Lease | Lessees |
|-----------|--------------|---------------------|
| Peak Hill | 52/663 | J. S. & T. Berryman |

The undermentioned applications for Authority to Mine on Reserved and Exempted Lands were approved conditionally:—

| No. | Occupant | Authorised Holding | Goldfield |
|--|--|---|----------------|
| 04/412 and 04/413 | P. A. J. & M. M. Ingram | MC's 04/2552 and 04/2553 | West Kimberley |
| 04/752 to 04/756, 04/757 to 04/761 and 04/1053 | Carpentaria Exploration Co Pty. Ltd. | MC's 04/6741 to 04/6745, 04/6747 to 04/6751 and 04/6752 | West Kimberley |
| 04/762 to 04/766 | Carpentaria Exploration Co Pty. Ltd. | MC's 04/6754 to 04/6758 | West Kimberley |
| 20/204 | E. J. Driver | PA 20/4005 | Murchison |
| 39/162 | Kennekott Explorations (Australia) Ltd. | MC 39/4831 | Mount Margaret |
| 39/169 | Carpentaria Exploration Company Pty. Ltd. | MC 39/4883 | Mount Margaret |
| 45/458 | Endeavour Resources Limited | MC 45/8689 | Pilbara |
| 45/553 | Esso Exploration and Production Australia Inc. | MC 45/9212 | Pilbara |
| 51/282 | Esso Exploration and Production Australia Inc. | MC 51/3897 | Murchison |
| 58/91 | W. C. Parkinson and H. L. McGregor | MC 58/2160 | Murchison |

The undermentioned applications for Licenses to Treat Tailings were approved:—

| No. | Licensee | Locality | Goldfield | Period |
|---------------------------------|--------------------------------|--------------|------------------|--|
| 15/99 (3147H) | J. Hoppmann and P. Cutting | Coolgardie | Coolgardie | Twelve (12) months from 21/7/80 to 20/7/81 |
| 16/52 (3012H) to 16/54 (3014H) | F. J. Jarvis | Hawkins Find | Coolgardie | Twelve (12) months from 21/7/80 to 20/7/81 |
| 20/58 (3358H) | R. C. & S. Fielding | Cue | Murchison | Twelve (12) months from 21/7/80 to 20/7/81 |
| 24/56 (2992H) | M. D. Stewart and C. J. Savage | Grants Patch | Broad Arrow | Twelve (12) months from 21/7/80 to 20/7/81 |
| 24/62 (3154H) and 24/63 (3155H) | E. R. Mutzig | Vettersburg | Broad Arrow | Twelve (12) months from 21/7/80 to 20/7/81 |
| 26/168 (3019H) | M. E. Black | Boorara | East Coolgardie | Twelve (12) months from 21/7/80 to 20/7/81 |
| 30/113 (3399H) | G. J. Vujcich | Riverina | North Coolgardie | Twelve (12) months from 21/7/80 to 20/7/81 |
| 53/29 (2989H) | A. Pack | Wiluna | East Murchison | Twelve (12) months from 21/7/80 to 20/7/81 |

MINING ACT, 1904—continued.

The undermentioned applications for Licenses to Remove and Treat Tailings were approved:—

| No. | Licensee | Locality | Goldfield | Period |
|---------------------|--|------------------------|-----------------------|---|
| 24/101 (3423H) | A. D. Davies, C. E. Zanich and B. L. Pusey | Broad Arrow | Broad Arrow | Twelve (12) months from 21/7/80 to 20/7/81 |
| 28/6 (3241H) | R. P. Ladyman | Kurnalpi | North East Coolgardie | Twelve (12) months from 21/7/80 to 20/7/81 |
| 39/37 (3149H) | R. C. Davidson | Bindah | Mount Margaret | Twelve (12) months from 21/7/80 to 20/7/81 |
| 51/62 (3007H) | G. D. Schmidt | Nummarra Gully Well | Murchison | Twelve (12) months from 21/7/80 to 20/7/81 |

The undermentioned applications for Licenses to Remove and Treat Mining Material were approved:—

| No. | Licensee | Locality | Goldfield | Period |
|-------------------------------------|--|--------------------|-----------------------|---|
| 21/30 (3125H) | R. H. Gomm | The Pinnacles | Murchison | Twelve (12) months from 21/7/80 to 20/7/81 |
| 24/88 (3371H) | A. B. Stockwell | Broad Arrow | Broad Arrow | Six (6) months from 7/7/80 to 6/1/81 |
| 24/92 (3375H) | Dampier Mining Company Limited | Ora Banda | Broad Arrow | Twelve (12) months from 7/7/80 to 6/7/81 |
| 24/100 (3422H) | A. D. Davies, C. E. Zanich and B. L. Pusey | Broad Arrow | Broad Arrow | Twelve (12) months from 7/7/80 to 6/7/81 |
| 26/206 (3430H) | W. H. Newton | Mt. Monger | East Coolgardie | Twelve (12) months from 21/7/80 to 20/7/81 |
| 29/68 (3397H) | B. L. Fenner | Goongarrie | North Coolgardie | Six (6) months from 21/7/80 to 20/1/81 |
| 30/108 (3024H) | Jones Mining N.L. | Riverina | North Coolgardie | Twelve (12) months from 21/7/80 to 20/7/81 |
| 38/78 (2964H) | L. A. Tucker | Bulldog Well | Mount Margaret | Twelve (12) months from 21/7/80 to 20/7/81 |
| 38/107 (3150H) to 38/109 (3152H) | P. J. Hill | Famous Bore | Mount Margaret | Twelve (12) months from 7/7/80 to 6/7/81 |
| 38/125 (3243H) | R. L. Smith | Jerusalem | Mount Margaret | Twelve (12) months from 21/7/80 to 20/7/81 |

The undermentioned application for a License to Treat Mining Material was approved:—

| No. | Licensee | Locality | Goldfield | Period |
|--------------------|---------------------------------|---------------|----------------|---|
| 20/61 (3487H) | E. L. Sears and C. J. Morrow | Big Bell | Murchison | Twelve (12) months from 21/7/80 to 20/7/81 |

The undermentioned Licenses to Treat Tailings were renewed:—

| No. | Licensee | Locality | Goldfield | Period |
|---------------------|-----------------------------|------------------------|---------------------|---|
| 15/57 (2640H) | J. D. Paul | Burbanks Town- site | Coolgardie | For a period expiring on 26/2/81 |
| 36/23 (2703H) | Spargos Exploration N.L. | Vivien | East Murchison | For a period expiring on 13/8/80 |
| 36/24 (2785H) | A. E. Smith | Agnew Townsite | East Murchison | For a further period expir- ing on 4/3/81 |
| 77/164 (2772H) | M. J. Rust | Atkinsons Find | Yilgarn | For a further period expir- ing on 18/3/81 |

The undermentioned applications for Licenses to Treat Tailings were refused:

| No. | Licensee | Locality | Goldfield |
|---|---|----------------------------|-----------------------|
| 16/55 (3067H) 77/220 (3206H) and 77/221 (3207H) | T. Cally and W. Cassidy Uranium Prospecting Evaluation Services Pty. Ltd. | Kunanalling Marvel Loch | Coolgardie Yilgarn |

The undermentioned applications for Licenses to Remove and Treat Tailings were refused:

| No. | Licensee | Locality | Goldfield |
|----------------------------------|---------------------|------------------|------------|
| 15/107 (3348H) to 15/109 (3350H) | J. L. Yurovich | Spargoville | Coolgardie |

The rights of occupancy for the undermentioned Temporary Reserves have been granted:

| No. | Occupant | Term | Locality |
|------------|---------------------------------------|---|---|
| 7671H | Western Mining Corporation Limited | Twelve (12) months from the date of this notification. | Situated 14 kilometres north west of Dunnsville Townsite in the Coolgardie Goldfield. |

MINING ACT, 1904—*continued.*

| No. | Occupant | Term | Locality |
|-------------------|---|--|--|
| 7672H | Western Mining Corporation Limited | Twelve (12) months from the date of this notification. | Situated 27 kilometres north west of Dunnsville Townsite in the Coolgardie Goldfield. |
| 7673H | Western Mining Corporation Limited | Twelve (12) months from the date of this notification. | Situated 15 kilometres northerly of Bulong in the North East Coolgardie Goldfield. |
| 7679H | Richenda Minerals Pty. Ltd. | Twelve (12) months from the date of this notification. | Situated 17 kilometres south of the King Leopold Ranges in the West Kimberley Goldfield. |
| 7680H and 7681H | Richenda Minerals Pty. Ltd. | Twelve (12) months from the date of this notification. | Situated 15 kilometres east-north east of Jo Hill in the West Kimberley Goldfield. |
| 7682H and 7683H | Western Mining Corporation Limited. | Twelve (12) months from the date of this notification. | Situated Warroo Hill in the Pilbara Goldfield. |
| 7691H to 7693H... | Southern Goldfields Limited | Twelve (12) months from the date of this notification. | Situated in the Dairy Creek area of the Gascoyne Goldfield. |
| 7694H | Otter Exploration N.L. and Central Electricity Generating Board Exploration (Australia) Pty. Limited. | Twelve (12) months from the date of this notification. | Situated 30 kilometres southerly of Turee Creek Station Homestead in the Peak Hill Goldfield. |
| 7695H | Otter Exploration N.L. and Central Electricity Generating Board Exploration (Australia) Pty. Limited. | Twelve (12) months from the date of this notification. | Situated at Cane River Pastoral Station Homestead in the Ashburton Goldfield. |
| 7696H | Otter Exploration N.L. and Central Electricity Generating Board Exploration (Australia) Pty. Limited. | Twelve (12) months from the date of this notification. | Situated 17 kilometres south-south west of Cane River Pastoral Station Homestead in the Ashburton Goldfield. |
| 7697H | C.R.A. Exploration Pty. Ltd. | Twelve (12) months from the date of this notification. | Situated approximately 15 kilometres north-north west of Narndee Homestead in the Yalgoo Goldfield. |
| 7699H | Stockdale Prospecting Limited | Twelve (12) months from the date of this notification | Situated approximately 10 kilometres south west of Kununurra in the Kimberley Goldfield |
| 7700H | Stockdale Prospecting Limited | Twelve (12) months from the date of this notification | Situated approximately 5 kilometres west of Ord River Dam in the Kimberley Goldfield |
| 7701H | Stockdale Prospecting Limited | Twelve (12) months from the date of this notification | Situated in the Saw Ranges in the Kimberley Goldfield |
| 7702H to 7705H... | Stockdale Prospecting Limited | Twelve (12) months from the date of this notification | Situated west of Lake Argyle in the Kimberley Goldfield |
| 7706H | Stockdale Prospecting Limited | Twelve (12) months from the date of this notification | Situated west of the Turkey Creek Townsite in the Kimberley Goldfield |
| 7707H | Stockdale Prospecting Limited | Twelve (12) months from the date of this notification | Situated south west of the Turkey Creek Townsite in the Kimberley Goldfield |
| 7708H | Stockdale Prospecting Limited | Twelve (12) months from the date of this notification | Situated south east of the Turkey Creek Townsite in the Kimberley Goldfield |
| 7709H | Stockdale Prospecting Limited | Twelve (12) months from the date of this notification | Situated approximately 20 kilometres south of Turkey Creek Townsite in the Kimberley Goldfield |
| 7710H | Stockdale Prospecting Limited | Twelve (12) months from the date of this notification | Situated approximately 35 kilometres north west of Kununurra in the Kimberley Goldfield |
| 7711H | Stockdale Prospecting Limited | Twelve (12) months from the date of this notification | Situated 20 kilometres north west of Kununurra in the Kimberley Goldfield |
| 7712H to 7714H | International Nickel Australia Limited | Twelve (12) months from the date of this notification | Situated approximately 27 kilometres south west of the Linden Townsite in the North Coolgardie Goldfield |
| 7715H | Bridge Oil Limited | Twelve (12) months from the date of this notification | Situated approximately 10 kilometres west of Mooka Homestead in the Gascoyne Goldfield |
| 7720H to 7723H | International Nickel Australia Limited | Twelve (12) months from the date of this notification | Situated east of the Linden Townsite in the Mount Margaret Goldfield |
| 7724H to 7741H | Stockdale Prospecting Limited | Twelve (12) months from the date of this notification | Situated south of Fraser Range Homestead in the Dundas Goldfield |
| 7742H | Amoco Minerals Australia Company | Twelve (12) months from the date of this notification | Situated approximately 35 kilometres south west of Mount Vernon Homestead in the Peak Hill Goldfield |

MINING ACT, 1904—*continued.*

| No. | Occupant | Term | Locality |
|-----------------|------------------------------------|---|---|
| 7743H | Western Mining Corporation Limited | Twelve (12) months from the date of this notification | Situated east of Sandstone in the East Murchison Goldfield |
| 7744H and 7745H | Western Mining Corporation Limited | Twelve (12) months from the date of this notification | Situated approximately 13 kilometres north of Atley Homestead in the East Murchison Goldfield |
| 7746H and 7747H | Uranerz Australia Pty. Ltd. | Twelve (12) months from the date of this notification | Situated at Mount Remarkable in the Kimberley Goldfield |

The rights of occupancy for the undermentioned Temporary Reserves have been renewed:

| No. | Occupant | Term | Locality |
|-------|---|--|--|
| 6683H | Hamersley Iron Pty. Limited | For a further period expiring on 20/4/81 | Situated at Mount Tom Price in the West Pilbara Goldfield |
| 7037H | Australian Hanna Limited | For a further period expiring on 10/5/81 | Situated south east of Port Hedland in the Pilbara Goldfield |
| 7040H | CRA Exploration Pty. Ltd. | For a further period expiring on 24/5/81 | Situated north easterly of Hamelin Pool in the Gascoyne Goldfield |
| 7067H | Union Corporation (Australia) Pty. Limited | For a further period expiring on 7/6/81 | Situated at Nicholson Plains in the Kimberley Goldfield |
| 7068H | Nord Resources (Pacific) Pty. Ltd. | For a further period expiring on 7/6/81 | Situated east of Mundong Well in the Ashburton Goldfield |
| 7075H | Openpit Mining and Exploration Pty. Ltd. and Norman Lorne | For a further period expiring on 21/6/81 | Situated north westerly of Mount Elephant in the Ashburton Goldfield |

MINING ACT, 1904.

Appointments.

Department of Mines,
Perth, 9th July, 1980.

THE Lieutenant Governor and Administrator in Executive Council has been pleased to make the following appointments:—

Kenneth Eric Street as Acting Principal Registrar, Registration Branch, Department of Mines, Perth, to date from April 9, 1980 to 18th May, 1980.

William Phillips as Acting Principal Registrar, Registration Branch, Department of Mines, Perth, to date from 19th May, 1980.

E. J. BLAKE,
Acting Under Secretary for Mines.

APPOINTMENTS.

(Under section 6 of the Registration of Births, Deaths and Marriages Act, 1961-1979.)

Registrar General's Office,
Perth, 9th July, 1980.

THE following appointments have been approved:—
R.G. No. 102/71.—That Sergeant George Edgar Vick has been appointed as Assistant District Registrar of Births, Deaths and Marriages for the Roebourne Registry District to maintain an office at Onslow *vice* Senior Constable D. D. Mott. This appointment dates from 18th June, 1980.

R.G. No. 61/71.—That First Class Constable Desmond Eugene Noonan has been appointed as Assistant District Registrar of Births, Deaths and Marriages for the Merredin Registry District to maintain an office at Bruce Rock during the absence on leave of Senior Constable C. Duperouzel. This appointment dates from 23rd June, 1980.

R. A. PEERS,
Acting Registrar General.

COMPANIES ACT, 1961-1979.

(Section 272.)

Notice of Final Meeting of Members.

A. R. Prior & Co. Pty. Ltd. (in Liquidation).

NOTICE is hereby given that the Final Meeting of Members of A. R. Prior & Co. Pty. Ltd., will be held at the offices of Messrs. C. P. Bird & Associates, 18 St. George's Terrace, Perth on the 15th August, 1980 at 9.00 o'clock in the forenoon.

Agenda:

(1) To lay before the meeting the Liquidator's Account showing how the winding up has been conducted and how the property of the company has been disposed of, and giving any explanation thereof.

(2) To approve the Liquidator's Remuneration.

Dated at Perth this 8th day of July, 1980.

N. E. GUTHRIE,
Liquidator.

(Messrs. C. P. Bird & Associates, Chartered Accountants, 18 St. George's Terrace, Perth.)

COMPANIES ACT, 1961-1979.

(Section 272 (1).)

Notice of Final Meeting of Members.

Baralda Pty. Ltd. (in Liquidation).

NOTICE is hereby given that, pursuant to the provisions of section 272 of the Companies Act, 1961-1979 a meeting of the members of Baralda Pty. Ltd. (in Liquidation) will be held on Thursday the 7th day of August, 1980, at 10.30 a.m. at the offices of Hungerford Hancock & Offner, 16th Floor, 37 St. George's Terrace, Perth for the purpose of

laying before the meeting an account showing how the winding up has been conducted and the property of the company has been disposed of and of giving any explanation of the account.

Dated at Perth this 9th day of July, 1980.

R. S. NORGDARD,
Liquidator.

(Hungerford Hancock & Offner, Chartered Accountants, 16th Floor, T & G Building, 37 St. George's Terrace, Perth, W.A. 6000.)

COMPANIES ACT, 1961-1979.

(Section 272.)

Notice of Final Meeting of Members.

Coonine Holdings Pty. Ltd.

(in Voluntary Liquidation).

NOTICE is hereby given that the Final Meeting of the members of Coonine Holdings Pty. Ltd. will be held at the offices of Walton Donovan & Pell, 1205 Hay Street, West Perth on Tuesday, 19th August, 1980, at 2.00 p.m.

Agenda:

- (1) To lay before the meeting the Liquidators account showing how the winding up has been conducted and the property of the Company has been disposed of and to give any explanation of the account which may be required.
- (2) To resolve that the books and records of the Company be destroyed at the expiration of three months from the date of the meeting or such longer time as the liquidator may determine.

J. M. DONOVAN,
Liquidator.

COMPANIES ACT, 1961-1979.

In the matter of the following 38 Companies: Abergony Holdings Pty. Limited in Voluntary Liquidation; Bilena Pty. Limited in Voluntary Liquidation; C. A. Jenkinson Pty. Limited in Voluntary Liquidation; Collins Mining Services Pty. Limited in Voluntary Liquidation; Collins Power Transmissions Pty. Limited in Voluntary Liquidation; Collins Sales (W.A.) Pty. Limited in Voluntary Liquidation; Corot Estates and Holdings Pty. Limited in Voluntary Liquidation; Delmic Pty. Limited in Voluntary Liquidation; Don Giovanni Pty. Limited in Voluntary Liquidation; Dopeck Pty. Limited in Voluntary Liquidation; F. Seinor & Co. Pty. Limited in Voluntary Liquidation; Gamb Pty. Limited in Voluntary Liquidation; Hacienda Gardens Pty. Limited in Voluntary Liquidation; Huit Pty. Limited in Voluntary Liquidation; Innes Nominees Pty. Limited in Voluntary Liquidation; Ivanhoe Nominees Pty. Limited in Voluntary Liquidation; Jewt Holdings Pty. Limited in Voluntary Liquidation; Jodon Pty. Limited in Voluntary Liquidation; Joel Properties Pty. Limited in Voluntary Liquidation; Kiernan Nominees Pty. Limited in Voluntary Liquidation; Koasati Pty. Limited in Voluntary Liquidation; Kurrajong Nominees Pty. Limited in Voluntary Liquidation; Lohcin Pty. Limited in Voluntary Liquidation; M-L Trading Pty. Limited in Voluntary Liquidation; Nasus Pty. Limited in Voluntary Liquidation; Neuf Pty. Limited in Voluntary Liquidation; Ralian Pty. Limited in Voluntary Liquidation; Raolse Pty. Limited in Voluntary Liquidation; Rekcep Pty. Limited in Voluntary Liquidation; Rudloe Pty. Limited in Voluntary Liquidation; Salmia Pty. Limited in Voluntary Liquidation; Serberof Pty. Limited in Voluntary Liquidation; Tamesis Pty. Limited in Voluntary

Liquidation; Waikiki Hotel Motel (1968) Pty. Limited in Voluntary Liquidation; Wattleup Quarries Pty. Limited in Voluntary Liquidation; Y.W.A. Pty. Limited in Voluntary Liquidation; Zwanzig Pty. Limited in Voluntary Liquidation; Rosantela Pty. Limited in Voluntary Liquidation.

Notice of Final Meetings of Members.

NOTICE is hereby given in pursuance of section 272 of the Companies Act, 1961-1979 that a General Meeting of each of the Companies will be held at the office of R. A. Duncan & Co., Suite 6, 189 Darling Street, Balmain, N.S.W. on the 18th day of August, 1980 at 10 a.m. for the purpose of having laid before such meetings the liquidators' account showing how the windings up have been conducted and the property of the Companies been disposed of and of hearing any explanations that may be given by the liquidator.

Dated 9th July, 1980.

R. A. DUNCAN,
Liquidator.

(R. A. Duncan, Suite 6, 189 Darling Street, Balmain N.S.W. 2041.)

COMPANIES ACT, 1961-1979.

Notice of Resolution.

Haselhurst Investments Pty. Ltd. (in Liquidation),

To the Commissioner for Corporate Affairs:

AT a general meeting of members of Haselhurst Investments Pty. Ltd. duly convened and held at 5 Redfern Street, Subiaco, W.A. on the 26th day of June, 1980, the resolutions set out below were duly passed:—

Special Resolution:—

That the company be placed into members voluntary liquidation.

Ordinary Resolution:—

That Messrs. Brian Millwood Smith and Desmond Frank Crawley be appointed Joint and Several Liquidators of the company for the purpose of winding up the company.

Dated this 10th day of July, 1980.

G. A. HASELHURST,
Director.

(Shepherd & Partners, Suite 1, 14 Stone Street, South Perth, W.A. 6151).

COMPANIES ACT, 1961-1979.

Notice of Intention to Declare a First and Final Dividend.

Haselhurst Investments Pty. Ltd. (in Liquidation).

NOTICE is hereby given that as Joint and Several Liquidators of the abovenamed company, we, Brian Millwood Smith and Desmond Frank Crawley both of Suite 1, 14 Stone Street, South Perth, W.A. do intend to declare a first and final dividend in this matter.

Creditors must prove their debts by the 12th August, 1980.

Claimants failing to prove by that date will be excluded from any distribution made.

Dated at South Perth this 10th day of July, 1980.

(Shepherd & Partners, Suite 1, 14 Stone Street, South Perth, W.A. 6151.)

COMPANIES ACT, 1961-1979.

Notice of Meeting of Creditors.

Jardine Tyres Pty. Ltd.

NOTICE is hereby given that a meeting of creditors of Jardine Tyres Pty. Ltd. will be held at the offices of B. Putnin and Associates, 12 Parliament Place, West Perth, W.A. 6005, on Thursday, 14th August, 1980 at 10.30 o'clock in the forenoon.

Agenda:

- (1) To receive a report from a Director of the Company nominated by a general meeting of members to be held at 12 Parliament Place, West Perth, W.A. on 14th August, 1980, at 10.00 a.m., that:
The Company be wound up voluntarily and that Bernard Putnin be appointed liquidator for the purpose of winding up in view of the inability of the Company by reason of its liabilities to continue its business.
- (2) In the event of the contributories in the general meeting having resolved that the Company go into voluntary liquidation to nominate a liquidator or if the members have nominated a liquidator to consider the confirmation of his appointment.
- (3) If thought fit to appoint a Committee of Inspection pursuant to section 262 of the W.A. Companies Act, 1961-1979.
- (4) To fix the remuneration of the proposed liquidator or to delegate such power to the Committee of Inspection if appointed.
- (5) Any other business.

Dated this 10th day of July, 1980.

By Order of the Directors,

T. JARDINE,
Director.

(B. Putnin & Associates, 12 Parliament Place,
West Perth, W.A. 6005.)

COMPANIES ACT, 1961-1979.

Kidson Investment Pty. Ltd. (in Liquidation).

NOTICE is hereby given that the Final Meeting of the members of Kidson Investment Pty. Ltd. (in Liquidation) will be held on Friday, 18th July, 1980, at 10.00 a.m., Suite 1, 703 Murray Street, West Perth.

Business:

Receiving the Final Liquidator's Report and account of the winding up.

Dated at Perth this 18th day of June, 1980.

L. V. BLYTH,
Liquidator.

COMPANIES ACT, 1961-1979.

The Dominion Insurance Company of Australia Limited (in Voluntary Liquidation).

NOTICE is hereby given that a meeting of creditors of the above Company will be held at The Lower Town Hall, 483 George Street, Sydney, on the 28th day of July, 1980, at 10.30 o'clock in the forenoon.

To entitle a creditor to vote thereat his Proof of Debt must be lodged with the undersigned not later than 5 o'clock in the afternoon on the 24th day of July, 1980.

Proxies to be used at the Meeting must be lodged with the undersigned at McMahon Vincent & Co., Chartered Accountants, Level 35, M.L.C. Centre, 19 Martin Place, Sydney in the State of New South Wales not later than 5 o'clock in the afternoon on the 24th day of July, 1980.

BRIAN PATRICK McMAHON,
The Liquidator of The Dominion
Insurance Company of Australia Limited
(In Voluntary Liquidation).

(McMahon Vincent & Co., Chartered Accountants, Level 35, M.L.C. Centre, 19 Martin Place, Sydney, N.S.W. 2000.)

COMPANIES ACT, 1961-1979.

Notice of Intention to Declare a First and Final Dividend.

Donan Wholesalers Pty. Ltd.

(Formerly Jandakot Tool Supply Co. Pty. Ltd.)
(In Liquidation).

NOTICE is hereby given that as joint and several liquidators of the abovenamed company, we Brian Millwood Smith and Kevin Ernest Judge, both of Suite 1, 14 Stone Street, South Perth, W.A., do intend to declare a first and final dividend in this matter.

Creditors must prove their debts by the 12th August, 1980.

Claimants failing to prove by that date will be excluded from any distribution made.

Dated at South Perth this 11th day of July, 1980.

B. M. SMITH,
Joint Liquidator.

Donan Wholesalers Pty. Ltd. (In Liquidation).

(Shepherd & Partners, 14 Stone Street, South Perth, W.A. 6151).

COMPANIES ACT, 1961-1979.

Notice of Intention to Declare a First and Final Dividend.

Neath Nominees Pty. Ltd. (In Liquidation).

NOTICE is hereby given that as joint and several liquidators of the abovenamed company, we Brian Millwood Smith and Kevin Ernest Judge, both of Suite 1, 14 Stone Street, South Perth, W.A., do intend to declare a first and final dividend in this matter.

Creditors must prove their debts by the 12th August, 1980.

Claimants failing to prove by that date will be excluded from any distribution made.

Dated at South Perth this 11th day of July, 1980.

B. M. SMITH,
Joint Liquidator.

Neath Nominees Pty. Ltd. (In Liquidation).

(Shepherd & Partners, 14 Stone Street, South Perth, W.A. 6151.)

COMPANIES ACT, 1961-1979.

Pilkington Holdings (W.A.) Pty. Limited.

Notice of Resolution.

AT an Extraordinary General Meeting of the Members of Pilkington Holdings (W.A.) Pty. Limited, duly convened and held at 40th Level, M.L.C. Centre, Martin Place, Sydney on the 27th day of June, 1980 the resolutions set out below were passed as special resolutions:—

- (1) That the company be wound up voluntarily and—
 - (i) that Geoffrey William Kelleher a partner in the firm of Messrs. Peat, Marwick, Mitchell & Co., Tower Building, Australia Square, Sydney, be appointed Liquidator at a fee to be determined.
 - (ii) that the Liquidator be empowered to compromise with debtors and/or creditors,
 - (iii) that the Liquidator be empowered to divide among the members in specie or kind the whole or any part of the assets of the company.

Dated this 27th day of June, 1980.

C. P. MUSCHAMP,
Secretary.

COMPANIES ACT, 1961-1979.

In the matter of the Companies Act and in the matter of Pilkington Holdings (W.A.) Pty. Limited.

A first and final dividend is intended to be declared in the above matter.

If persons claiming to be creditors have not proved their debts or had their debts admitted by the liquidator by the 18th day of August, 1980, they will be excluded from this dividend.

Dated this 9th day of July, 1980.

G. W. KELLEHER,
Liquidator.

(C/o Peat, Marwick, Mitchell & Co., Tower Building, Australia Square, Sydney, N.S.W. 2000.)

COMPANIES ACT, 1961-1979.

(Section 254(i)(b)).

Shaver Pty. Ltd.

(Members Voluntary Winding-up).

AT an Extraordinary General Meeting of Members of the abovenamed Company duly convened and held at the offices of the company on the 4th day of July, 1980 the following Special Resolution was carried:—

That the Company be wound up voluntarily.

Mr. Michael John Barry was appointed Liquidator for the purposes of winding-up.

Dated this 8th day of July, 1980.

M. J. BARRY,
Liquidator.

(Barry, Chester & Hick, Chartered Accountants, Level 3, 58 Ord Street, West Perth, W.A. 6005.)

COMPANIES ACT, 1961-1979.

(Section 254(2)(b)).

Statler Pty. Ltd.

(Members Voluntary Winding-up).

AT an Extraordinary General Meeting of Members of the abovenamed Company duly convened and held at the offices of the company on the 4th day of July, 1980 the following Special Resolution was carried:—

That the Company be wound up voluntarily.

Mr. Michael John Barry was appointed Liquidator for the purposes of winding-up.

Dated this 8th day of July, 1980.

M. J. BARRY,
Liquidator.

(Barry, Chester & Hick, Chartered Accountants, Level 3, 58 Ord Street, West Perth, W.A. 6005.)

COMPANIES ACT, 1961-1979.

Notice of Intention to Declare a First and Final Dividend.

Subiaco Holdings Pty. Ltd. (In Liquidation).

NOTICE is hereby given that as joint and several liquidators of the abovenamed company, we Brian Millwood Smith and Kevin Ernest Judge, both of Suite 1, 14 Stone Street, South Perth, W.A., do intend to declare a first and final dividend in this matter.

Creditors must prove their debts by the 12th August, 1980.

Claimants failing to prove by that date will be excluded from any distribution made.

Dated at South Perth this 11th day of July, 1980.

B. M. SMITH,
Joint Liquidator.

Subiaco Holdings Pty. Ltd. (In Liquidation).
(Shepherd & Partners, 14 Stone Street, South Perth, W.A. 6151.)

COMPANIES ACT, 1961-1979.

Notice of Meeting of Creditors.

Jaymes Construction Company Pty. Ltd.
as Trustee for the Monk Family Trust No. 2.

NOTICE is hereby given that a meeting of creditors of Jaymes Construction Company Pty. Ltd. as trustee for the Monk Family Trust No. 2, will be held at Community Hall, Sandgate Street, South Perth, W.A. on Wednesday, 30th July, 1980, at 11.00 a.m.

Agenda:

- (1) To receive a report from a director of the company nominated by a General Meeting of Members to be held at 14 Stone Street, South Perth, W.A. on the 30th July, 1980, at which a Special Resolution may be passed.

That the company be wound up voluntarily and that a liquidator be appointed for the purpose of winding up in view of the inability of the company by reason of its liabilities to continue its business.

- (2) In the event of the contributories in the General Meeting having resolved that the company go into voluntary liquidation to nominate a liquidator or if the members have nominated a liquidator to consider the confirmation of his appointment.
- (3) If thought fit, to appoint a Committee of Inspection pursuant to section 262 of the W.A. Companies Act, 1961-1979.
- (4) To fix the remuneration of the proposed liquidator or to delegate such power to the Committee of Inspection, if appointed.
- (5) Any other business.

Dated this 11th day of July, 1980.

B. MONK,
Director.

(Shepherd & Partners, 14 Stone Street, South Perth, W.A. 6151.)

COMPANIES ACT, 1961-1979.

(Section 272 (1).)

Notice of Final Meeting of Members and Creditors.

Castle Homes (Builders) Pty. Ltd.

(In Liquidation).

NOTICE is hereby given that, pursuant to the provisions of section 272 of the Companies Act, 1961-1979 a meeting of the members of Castle Homes (Builders) Pty. Ltd. (in Liquidation) and of the creditors of that company will be held on Tuesday the 26th day of August, 1980, at 11.00 a.m. at the offices of Hungerford Hancock & Offner, 16th Floor, 37 St. George's Terrace, Perth, for the purpose of laying before the meeting an account showing how the winding up has been conducted and the property of the company has been disposed of and of giving any explanation of the account.

Dated at Perth this 14th day of July, 1980.

R. S. NORGDARD,
Liquidator.

(Hungerford Hancock & Offner, Chartered Accountants, 16th Floor, T & G Building, 37 St. George's Terrace, Perth, W.A. 6000.)

COMPANIES ACT, 1961-1979.

(Section 254 (2) (b).)

Members Voluntary Winding Up.

Glengar Investments Pty. Limited.

NOTICE is hereby given that an extraordinary general meeting of the members of the above-named company, held on the 9th day of July, 1980, it was resolved that the company be wound up voluntarily and that the duly appointed liquidator is Mr. Kevin G. Karlson of Weston James & Co., 17th Floor, 140 St. George's Terrace, Perth.

Notice is also given that after 21 days from this date I shall proceed to distribute the assets. All creditors having any claims against the company should furnish particulars of same by that date, otherwise I shall proceed to distribute the assets without regard to their claim.

Dated this 10th day of July, 1980.

K. G. KARLSON,
Liquidator.

COMPANIES ACT, 1961-1979.

(Section 254(2).)

Notice of Resolution.

Burlington Nominees Pty, Ltd.

Trading as Ship Suppliers Australia.

NOTICE is hereby given that at an Extraordinary General Meeting of Members of Burlington Nominees Pty. Ltd. held on the 10th July, 1980, and confirmed at a meeting of creditors held on the 10th July, 1980, the following Special Resolution was passed:

That the company be wound up voluntarily and that Messrs Maurice Hodgson Lyford and Rodney Michael Evans be and are now appointed Joint and Several Liquidators of the company.

Dated at Perth this 15th day of July, 1980.

M. H. LYFORD,
Liquidator.

(Melsom Wilson & Partners, 11th Floor, T & G Building, 37 St. George's Terrace, Perth 6000.)

COMPANIES ACT, 1961-1979.

(Section 206 (9).)

Notice by Official Manager of Holding of Meetings of Members and Creditors when Company unable to Pay Debts.

Jandakot Flying Services Pty. Limited
(in Liquidation).

NOTICE is hereby given that, pursuant to section 206 (3) and (4) of the Companies Act, 1961-1979, a meeting of members of Jandakot Flying Services Pty. Limited was called for and held on the 8th day of July, 1980, for the purpose of considering a special resolution that the company be wound up voluntarily, and a meeting of the creditors of the company was called for and held on the 8th day of July, 1980.

At the meeting of creditors the statement of the company's affairs prepared by me was laid before the meeting.

The following special resolution was passed:

Resolved: That the company be wound up voluntarily and that John Graham Morris be appointed liquidator for the purposes of such winding up.

J. G. MORRIS,
Official Manager.

(Pannell Kerr Forster, Soutar Watson & Stowe, Chartered Accountants, 3 Ord Street, West Perth, 6005.)

COMPANIES ACT, 1961-1979.

(Section 260 (1).)

Notice of Meeting of Creditors.

NOTICE is hereby given that a meeting of the creditors of Westland Insurance Brokers Pty. Ltd. will be held at the Exhibition Hall, Subiaco City Council Library Building, Cnr. Rokeby and Bagot Roads, Subiaco on Monday, 28th July, 1980, at 3.00 p.m.

Agenda:

- (1) To consider the Statement of Affairs of the company.
- (2) To receive a report from a director on the affairs of the company and the circumstances leading to winding up.
- (3) To consider the adoption of the following resolution—

That the company be wound up voluntarily and that James Kevin Jennings and Leslie Francis Luff, both Chartered Accountants, be appointed joint liquidators and they individually be given authority to exercise all the powers conferred on them by this appointment.

- (4) To consider, and if thought fit, to appoint a Committee of Inspection.

Dated this 15th day of July, 1980.

By Order of the Board,

C. M. ELSBURY,
Director.

(Arthur Young & Company, 5th Floor, 20-22 Mount Street, Perth, W.A. 6000.)

COMPANIES ACT, 1961-1979.

Notice of Intention to Declare a First Dividend.

Hales Fisher Joughin Plato Pty. Ltd.
(in Liquidation).

NOTICE is hereby given that as liquidator of the abovenamed company I, Victor Charles Court, of 442 Murray Street, Perth intend to declare a first dividend of 60 c. in the dollar in this matter.

Creditors must prove their debts by the 8th day of August, 1980.

Dated the 18th July, 1980.

V. C. COURT,
Liquidator.

(Hendry Rae & Court, G.P.O. Box P1213, Perth, W.A. 6001.)

COMPANIES ACT, 1961-1979.

(Section 254 (2).)

Notice of Resolution.

Lynver Investments Pty. Ltd.

NOTICE is hereby given that at an extraordinary general meeting of the members of Lynver Investments Pty. Ltd. duly convened and held on the 15th day of July, 1980 the Special Resolution set out below was duly passed—

That the company be wound up voluntarily and that Mr. Victor Charles Court of Hendry Rae & Court, Chartered Accountants, be appointed liquidator.

Dated this 16th day of July, 1980.

VICTOR CHARLES COURT,
Liquidator.

(Hendry Rae & Court, 1st Floor Homeric House, 442 Murray Street, Perth, W.A. 6000.)

TRUSTEES ACT, 1962.

Notice to Creditors and Claimants.

CREDITORS and other persons having claims (to which section 63 of the Trustees Act, 1962 relates) in respect of the Estates of the undermentioned deceased persons, are required by Perpetual Trustees W.A. Ltd. of 95-99 St. George's Terrace, Perth, to send particulars of their claims to the Company, by the undermentioned date, after which date the said Company may convey or distribute the assets, having regard only to the claims of which the Company then has notice.

Claims for the following expire 22nd August, 1980:—

- Allison, Ellen Mary, late of 108 Abbett Street, Scarborough, Widow. Died 1st February, 1980.
- Baldwin-Smith, Alton Keith, late of May Street, Bridgetown, formerly of 48 Robinson Street, Cooke Point, Port Hedland, Plant Operator. Died 24th November, 1979.
- Cobb, John William, late of 381 Fisher Street, Cloverdale, Retired Council Worker. Died 18th November, 1979.
- Hall, Gwynneth Laura Leigh, late of 18 Elvire Street, Waterman, Widow. Died 13th February, 1980.
- Kaczynski, Janusz, late of 12 Young Street, Albany, Spinner. Died 28th January, 1980.
- Melvin, John, late of 50 Butcher Street, Bruce Rock, Retired Farmer. Died 27th January, 1980.
- Raynes, Stanley Eric, late of 41 Somerville Street, Manjimup, Engine Driver. Died 2nd February, 1980.
- Rhodes, Miriam Mary Elinor, late of 42 Mount Street, Perth, Widow. Died 25th December, 1979.
- Shuttleworth, Florence, late of Unit 15, Carinya Village, 20 Plantation Street, Mount Lawley, Widow. Died 4th January, 1980.
- Strickland, Alma Mary Rivers, late of Flat 4, Elanora, 148 Broome Street, Cottesloe, Widow. Died 1st November, 1979.
- Waldon, Alexander Colin, late of 87 Moreing Road, Attadale, Public Servant, Died 1st December, 1979.

Dated at Perth this 11th day of July, 1980.

Perpetual Trustees W.A. Ltd.,

D. M. COCHRANE,
Manager—Trusts.

TRUSTEES ACT, 1962.

Notice to Creditors and Claimants.

CREDITORS and other persons having claims (to which section 63 of the Trustees Act, 1962 relates) in respect of the Estates of the undermentioned deceased persons are required to send particulars of their claims to me on or before the 18th day of August, 1980, after which date I may convey or distribute the assets, having regard only to the claims of which I then have notice.

- Arnold, Ethel May, late of 110 Sussex Street, Victoria Park, Widow, died 22/6/80.
- Arrell, Jackson, late of Nazareth House, Geraldton, Retired Farm Hand, died 16/6/80.
- Barrows, Edgar William Stuart, late of 12 Edgley Place, Thornlie, Night Watchman, died 8/5/80.
- Bradley, Patrick Joseph, formerly of 21 Sutherland Way, Cloverdale, late of 44 Inkerman Street, Parramatta, N.S.W. Sailor, died 16/3/80.
- Bristow, Jack Leonard, late of Karinya Home, Plantation Street, Yokine, Retired Roller Driver, died 29/6/80.
- Carroll, James, late of 63 Fisher Street, Point Samson, Storeman, died 26/6/79.
- Cockin, Catherine May, late of 81 Dorset Street, Busselton, Widow, died 13/5/80.

Dean, Pyjama (also known as Pinjarra, Cheerba) late of Numbala Nunga Nursing Home, Derby, Pensioner, died 10/4/80.

Denial, Frank Willis, late of 43 Fitzgerald Road, Morley, Retired Painter and Decorator, died 7/4/80.

Ebbs, Ronald Edward, late of Flat 13/48 Alexander Road, East Fremantle, Labourer-Groundsman, died 14/5/80.

Emerson, Albert Henry, late of Carlisle Nursing Home, 110 Star Street, Carlisle, Retired Hotel Keeper, died 19/6/80.

Falls, Ruth, late of Agmaroy Nursing Home, 115 Leach Highway, Wilson, Widow, died 16/5/80.

Henfry, Arthur George, late of 37 Alexander Street, Wembley, Retired Businessman, died 29/5/80.

Hoile, Vera Maude, late of 3 Beach Street, Mosman Park, Widow, died 9/6/80.

Howes, Lena, late of 24 Harper Street, Victoria Park, Widow, died 25/6/80.

Hugo, William George, late of 160 Barker Road, Subiaco, Retired S.E.C. Foreman, died 22/6/80.

Knuckey, Frederick Bernard James, late of 4 Roseberry Avenue, South Perth, Retired Telecom Foreman, died 29/6/80.

Lawrence, Ian Roderick, late of 256 Preston Point Road, Bicton, Business Supervisor, died 25/6/80.

Moncrieff, William Ellis, late of 22 Miller Street, East Victoria Park, Retired Overseer, died 24/6/80.

Mucciarone, Albert, late of 43 Coppin Road, Mundaring, Retired Stonemason, died 7/6/80.

Smith, Leslie John, late of 28 Fairbairn Road, Busselton, Retired M.R.D. Employee, died 8/3/80.

Straw, Elvira Mary, late of 209 Tranby Unit, Rowethorpe, Bentley, Widow, died 7/7/80.

Streatfield, Cecil Joseph, late of Lemnos Hospital, Stubbs Terrace, Shenton Park, Retired Farmer, died 8/8/79.

Torrance, Andrew Davenport, late of 14 Granadilla Street, Duncraig, Retired Business Proprietor, died 30/5/80.

Walker, Alwynne May, late of 107 Armadale Road, Rivervale, Married Woman, died 17/6/80.

Ward, William John, late of 68B Beach Road, Waterman, Retired Public Servant, died 2/6/80.

Warton, Edward William, late of Forrestfield Caravan Park, 402 Hawtin Road, Forrestfield, Retired Taxation Valuer, died 28/6/80.

Williams, Wyndham Daniel, late of Unit 1, 102 Townshend Road, Subiaco, Retired Printer, died 5/7/80.

Winter, Mabel Phyllis, late of 7 Sadlier Street, Subiaco, Married Woman, died 8/6/80.

P. W. MCGINNITY,
Public Trust Office,
565 Hay Street, Perth.

PUBLIC TRUSTEE ACT, 1941-1979.

NOTICE is hereby given that pursuant to section 14 of the Public Trustee Act, 1941-1979, the Public Trustee has elected to administer the estates of the undermentioned deceased persons.

Dated at Perth the 15th day of July, 1980.

P. W. MCGINNITY,
Public Trustee,
565 Hay Street, Perth.

Name of Deceased; Occupation; Address;
Date of Death; Date Election Filed.

- Blight, Florence Maud; Widow; North Perth; 24/5/80; 2/7/80.
- Burrows, Vera Eileen; Widow; Como; 8/5/80; 2/7/80.
- Cameron, Gladys; Married Woman; Karrinyup; 21/4/80; 2/7/80.
- Muschamp, Roderick Harold; Retired Mines Ambulance Driver; Wilson; 23/12/79; 2/7/80.

| | |
|--|---|
| Pickles, Ruth Alice; Widow; Victoria Park; 16/5/80; 2/7/80. | Hymus, Arthur Augustus; Invalid Pensioner; Derby; 6/3/80; 9/7/80. |
| Wood, Henry Ernest; Retired Packer; Inglewood; 20/3/80; 2/7/80. | Wilkinson, Allan John; Retired Labourer; Shenton Park; 13/1/80; 9/7/80. |
| White, John Hugh; Retired Director Posts and Telegraphs; Floreat; 14/5/80; 2/7/80. | Trembath, James Taylor; Retired Painter; Hawthorn, Victoria; 11/5/80; 9/7/80. |
| Thatcher, David Anthony; Parking Attendant; Bayswater; 8/4/80; 9/7/80. | Glasson, Peggy Wardle; Married Woman; Spearwood; 15/5/80; 9/7/80. |
| Humpage, Thomas William; Retired Storeman; Victoria Park; 29/12/79; 9/7/80. | Horrocks, Harold Schofield; Retired Miner; Forrestfield; 7/5/80; 9/7/80. |
| Hogan-Smith, Dora; Married Woman; Palmyra; 12/3/80; 9/7/80. | Bullock, Frederick William; Businessman; East Fremantle; 27/5/80; 9/7/80. |

TOTALISATOR AGENCY BOARD BETTING ACT, 1960-1973.

Totalisator Agency Board Betting (Amendment) Regulations, 1980.

Made by the Totalisator Agency Board and approved by His Excellency the Lieutenant Governor and Administrator in Executive Council.

Citation. 1. These regulations may be cited as the Totalisator Agency Board Betting (Amendment) Regulations, 1980.

Principal regulations. 2. In these regulations the Totalisator Agency Board Betting Regulations, 1961 as reprinted and published in the *Government Gazette* on 3rd May, 1978 under the Reprinting of Regulations Act, 1954 and amended from time to time thereafter by regulations published in the *Government Gazette* are referred to as the principal regulations.

Regulation 35 amended. 3. Regulation 35 of the principal regulations is amended in sub-regulation (1) by—

- (a) inserting in paragraph (a)—
 - (i) after "Ballarat," the following—
"Benalla,"; and
 - (ii) after "Werribee," the following—
"Woodend,";
- (b) deleting "Ranwick" in paragraph (b) and substituting the following—
"Randwick"; and
- (c) inserting, after paragraph (f), the following paragraph—
"(g) In the United States of America:

The horse races known as the "Woodrow Wilson Pace" and the "Meadowlands Pace" held at the Meadowlands PACEWAY, New York."

By His Excellency's Command,
K. G. SHIMMON,
Secretary,
Chief Secretary's Department.

**REPORT OF THE ROYAL
COMMISSION INTO**

"ABORIGINAL AFFAIRS" 1974

(Commissioner Hon. Judge Lyn C. Furnell, Q.C.)

Prices—

Counter Sales—\$5.00
Mailed Local—\$6.30
Mailed Country—\$7.00
Mailed Interstate—\$8.10

**METROPOLITAN MUNICIPAL
DISTRICT BOUNDARIES, 1974.**

(His Honour Judge Laurence Frederick John Johnston, Commissioner.)

Prices—

Counter Sales—\$2.50
Mailed Local—\$3.80
Mailed Country—\$4.50
Mailed Interstate—\$5.60

REPORT OF THE

ROYAL COMMISSION INTO

AIRLINE SERVICES IN W.A. 1975

(Commissioner Hon. Sir Reginald R. Sholl)

Prices—

Counter Sales—\$5.00
Mailed Local—\$6.00
Mailed Country—\$7.00
Mailed Interstate—\$8.10

ELECTORAL ACT ENQUIRY

**REPORT OF HIS HONOUR A. E. KAY
TO THE**

**HONOURABLE D. H. O'NEIL, M.L.A.
CHIEF SECRETARY**

Counter Sales—\$2.00
Mailed W.A.—\$2.80
Mailed Interstate—\$2.90

**REPORT ON THE INQUIRY INTO
THE BUILDING INDUSTRY OF
WESTERN AUSTRALIA, 1973-74.**

(Enquirer, Charles Howard Smith, Q.C.)

Prices—

Counter Sales—\$1.00
Mailed W.A.—\$1.80
Mailed Eastern States—\$1.90

**THE PILBARA STUDY
REPORT ON THE INDUSTRIAL
DEVELOPMENT OF THE PILBARA—
JUNE 1974**

(By the Pilbara Study Group Director—
E. C. R. Spooner.)

Prices—

Counter Sales—\$3.00
Mailed Local—\$4.40
Mailed Country—\$5.10
Mailed Interstate—\$7.30

**REPORT OF THE
ROYAL COMMISSION INTO
GAMBLING, 1974**

(Commissioner Mr. P. R. Adams, Q.C.)

Prices—

Counter Sales—\$3.00
Mailed W.A.—\$3.80
Mailed Interstate—\$3.90

**REPORT OF THE HONORARY
ROYAL COMMISSION INTO
HIRE PURCHASE AND OTHER
AGREEMENTS, 1972**

Prices—

Over the Counter—\$2.00
Mailed Local W.A.—\$2.80
Mailed Interstate—\$2.90

**COMPANIES (CO-OPERATIVE) ACT
No. 36 of 1943-1976.**

— NOW AVAILABLE —

Prices—

Counter Sales—\$7.00
Mailed Local—\$8.00
Mailed Country—\$8.90
Mailed Interstate—\$10.10

**FLORA OF
WESTERN AUSTRALIA**

Vol. 1, Part 1 (only)

By C. A. Gardner.

Prices—

Counter Sales—\$4.50
Mailed Local—\$5.80
Mailed Country—\$6.50
Mailed Interstate—\$7.60

**REPORT OF LAVERTON
ROYAL COMMISSION 1975-76**

Chairman Gresley D. Clarkson.

Prices—

Counter Sales—\$2.00
Mailed Local—\$3.00
Mailed Country—\$4.00
Mailed Interstate—\$5.10

**COMPANIES ACT No. 82, 1961-1975
(Fifth Reprint Approved 18/3/76)**

Includes Amendment Act No. 100 of 1975.

— NOW AVAILABLE —

Counter Sales—\$7.50
Mailed Local—\$8.80
Mailed Country—\$9.50
Mailed Interstate—\$10.60

**Report of an Analytical Study of the
proposed Corridor Plan for Perth and
possible alternate approach to a
regional plan for the Metropolitan area,
4th August 1971, to 31st Jan., 1972
by Paul Ritter**

Prices—

Counter Sales—\$5.00
Mailed W.A.—\$5.80
Mailed Interstate—\$5.90

**THE NATURAL FEATURES OF
ROTTNEST ISLAND**

Collated By G. R. W. Meadly M.Sc.

Prices—

Counter Sales—\$1.80
Mailed Australia Wide—\$2.30

**POST SECONDARY EDUCATION
IN
WESTERN AUSTRALIA
REPORT 1976**

Chairman—Professor P. H. Partridge

Prices—

Counter Sales—\$3.00

Mailed—

Mailed (W.A.)—\$3.80

Mailed Interstate—\$3.90

**ROTTNEST ISLAND
IN HISTORY AND
LEGEND**

Its Discovery and Development
Natural Beauties,
Fauna and Flora.

By W. Somerville.

Prices—

Counter Sales \$3.50.

Mailed W.A.—\$4.30

Mailed Interstate—\$4.40

— NOTICE —

**COMMITTEE OF INQUIRY
INTO
RATES AND TAXES
ATTACHED TO LAND VALUATION,
REPORT 1975**

(Mr. Gerald Keall, Chairman)

Prices—

Counter Sales—\$2.30

Mailed Local—\$3.30

Mailed Country—\$4.30

Mailed Interstate—\$5.40

**LOCAL GOVERNMENT ACT, No. 84,
1960-1976**

(Third Reprint approved 21/11/77) includes
Amendment Act No. 124 of 1976

— NOW AVAILABLE —

Counter Sales—\$4.50

Mailed Local—\$6.50

Mailed Country—\$6.70

Mailed Interstate—\$7.60

**REPORT ON LAMB MARKETING
IN WESTERN AUSTRALIA**

by Consumer Protection Bureau,
5th July, 1974.

Prices—

Counter Sales—\$1.40

Mailed Local—\$2.70

Mailed Country—\$3.40

Mailed Interstate—\$4.50

**REPORT OF THE ROYAL
COMMISSION "FREMANTLE
PRISON" 1973.**

(Commissioner, His Honour Robert E. Jones.)

Prices—

Counter Sales—\$1.50

Mailed Local—\$2.50

Mailed Country—\$3.50

Mailed Eastern States—\$4.60

REPORT OF

**THE SPECIAL COMMITTEE ON
THE PROPOSAL FOR A WEST-
ERN AUSTRALIAN HERITAGE
COMMISSION — 1975.**

(Chairman—Mr. R. H. Doig)

PRICES—

Counter Sales—\$1.50

Mailed W.A.—\$2.30

Mailed Interstate—\$2.40

**RELIGIOUS EDUCATION IN THE
GOVERNMENT SCHOOLS OF
WESTERN AUSTRALIA JULY 1977**

Chairman Mr. W. E. Nott, S.M.

Prices—

Counter Sales—\$1.90

Mailed W.A.—\$2.80

Mailed Interstate—\$2.90

**LOCAL GOVERNMENT ACT
INDEX
TO "UNIFORM BUILDING BY-LAWS
1974"**

(Reprinted and Consolidated—Published
in "Government Gazette", No. 49 of 1977.)
Now Available.

Prices—

Counter Sales—\$0.30
Mailed—\$0.70

U.B.B.L. 1974 (plus Index now priced).

Prices—

Counter Sales—\$3.30
Mailed Local—\$5.30
Mailed Country—\$5.40
Mailed Interstate—\$6.50

**REPORT OF THE HONORARY
ROYAL COMMISSION OF
INQUIRY INTO THE
CORRIDOR PLAN FOR PERTH
(Hon. F. R. White, M.L.C.
Chairman)**

Prices—

Counter Sales—\$2.00
Mailed W.A.—\$2.80
Mailed Interstate—\$2.90

**REPORT OF THE HONORARY
ROYAL COMMISSION OF
INQUIRY INTO THE
TREATMENT OF ALCOHOL
AND DRUG DEPENDENTS IN
WESTERN AUSTRALIA, 1973**

(Hon. R. J. L. Williams, M. L. C., Chairman)

Prices—

Counter Sales—\$1.50
Mailed—\$2.10

**LEGAL PRACTITIONERS ACT
RULES OF THE BARRISTERS'
BOARD**

— NOW AVAILABLE —

Prices—

Counter Sales—\$0.50
Mailed—\$0.90
(within Australia)
(Extract G.G. No. 3 of 3/3/76)

**PROPOSED
INDUSTRIAL RELATIONS ACT**

AS PREPARED BY
E. R. KELLY, ESQ.,
Senior Commissioner
W.A. Industrial Commission
September 21, 1978.

Counter Sales—\$1.50.
Mailed W.A.—\$2.30
Mailed Interstate—\$2.40

**REPORT OF THE EGG INDUSTRY
ENQUIRY OF W.A., 1973.**

(Neil D. McDonald Enquirer.)

Prices—

Counter Sales—\$3.50
Mailed Local—\$5.50
Mailed Country—\$5.70
Mailed Interstate—\$6.60

NOTICE

**INCREASE DUE TO INCREASED POSTAL
CHARGES APPLICABLE FROM 1st JULY, 1978**
STANDING ORDER SUBSCRIPTION SERVICE

(Price quoted includes postage)

Western Australian Statutes—Per Annum.

| | Local (W.A.) | Interstate and Overseas (all States) |
|--|-----------------|--|
| | \$ | \$ |
| Loose Statutes (\$6.50) | 9.50 | 12.10 |
| Bound Statutes (\$8.00) | 11.00 | 13.60 |
| Loose and Bound Statutes (\$14.50) | 20.50 | 25.70 |

Sessional Bills—\$15.00 AUSTRALIA WIDE.

**REPORT OF THE HONORARY
ROYAL COMMISSION INTO THE
BEEF AND SHEEP MEATS
INDUSTRY 1976.**

Chairman Hon. A. V. Crane, M.L.A.

Prices—

Counter Sales—\$3.50
Mailed Local—\$5.50
Mailed Country—\$5.70
Mailed Interstate—\$6.60

SPECIAL NOTICE

FROM 1st JULY, 1980, TREASURY APPROVED INCREASE IN CHARGES.

GOVERNMENT GAZETTE ADVERTISING CHARGES

Deceased Estate Notices, per Estate—\$5.00

Real Estate and Business Agents and Brokers Licences, etc., Per Notice—\$10.00

All Other Notices per Column Centimetre—\$1.00
\$5.00—Minimum Charge

SUBSCRIPTION CHARGES**GOVERNMENT GAZETTE**

Counter Sales, per copy—\$0.60

Annual Subscription (Excluding Extraordinary Copies) Including Postage (Surface Mail)—\$67.00 per annum

INDUSTRIAL GAZETTE

Counter Sales—per copy—\$1.70

Annual Subscription, Including Postage (Surface Mail)—\$35.00 per annum

HANSARD

Counter Sales, per copy—\$1.50

Annual Subscription, Including Postage (Surface Mail)—\$40.00

NOTICE.

Subscriptions are required to commence and terminate with a quarter.

The *Government Gazette* is published on Friday in each week, unless interfered with by public holidays or other unforeseen circumstances.

SUBSCRIPTIONS:—The subscriptions to the *Government Gazette* are as follows:—Annual subscriptions, \$67; nine months, \$55; six months, \$35; three months, \$20; single copies (current year), \$0.60; single copies (previous years, up to 10 years), \$0.80; over 10 years, \$1.

CURRENT RELEASE

REPORT OF THE SELECT COMMITTEE APPOINTED BY THE LEGISLATIVE COUNCIL TO INQUIRE INTO AND REPORT UPON THE

CURRENT POSITION OF NATIONAL PARKS WITHIN THE STATE

Presented by the Hon. A. A. Lewis, M.L.C., 27th November, 1979.

Prices—

Counter Sales—\$0.50.

Mailed (within Aust.)—\$0.90.

SPECIAL NOTICE.

Concerning "Government Gazette" notices for publication lodged at the Government Printer's Wembley Office—notice must be lodged with "Parliamentary Papers" Salvado Road, Wembley prior to 3.00 p.m. on the Wednesday before publication.

WILLIAM C. BROWN, J.P.
Government Printer.

CONTENTS.**REGULATIONS, BY-LAWS, RULES, DETERMINATIONS.**

| | Page |
|--|---------|
| Artificial Breeding of Stock Act—Regulations | 2436 |
| Beekeepers Act—Regulations | 2437-8 |
| Education Act—Regulations | 2439-45 |
| Health Act—Pesticide Regulations | 2389-90 |
| Local Government Act—By-laws— | |
| Cuballing—Pest Plants | 2430-1 |
| City of Melville—Road Board | 2428 |
| City of Perth—No. 63 | 2428-9 |
| Esperance—Pest Plants | 2431-2 |
| Wickepin—Pest Plants | 2432-3 |
| Wyndham—East Kimberley—Aerodromes | 2429 |
| Poisons Act—Schedules amended | 2377-80 |
| Road Traffic (Taxi-cars) Regulations | 2390 |
| Stock Diseases (Regulations) Act—Regulations | 2437 |
| Supreme Court Act—Amendment of Rules | 2384-8 |
| Totalisator Agency Board Betting Act—Regulations | 2465 |

GENERAL CONTENTS.

| | Page |
|---|---------------------------|
| Agriculture, Department of | 2435-8 |
| Albany Port Authority | 2423 |
| Appointments 2383, 2389, 2390, 2391, 2409, 2423, 2424, 2433, 2438 | |
| Bunbury Port Authority | 2423 |
| Chief Secretary's Department | 2375, 2389 |
| Companies Act | 2450-63 |
| Consumer Affairs Act | 2435 |
| Corrections, Department of | 2389 |
| Crown Law Department | 2375-6, 2383-8 |
| Deceased Persons' Estates | 2464-5 |
| Education Department | 2438-45 |
| Fisheries | 2391 |
| Forestry | 2382, 2409 |
| Health Department | 2377-80, 2389-90 |
| Justices of the Peace | 2383 |
| Labour, Department of | 2434 |
| Lands Department | 2376-7, 2380-2, 2391-2409 |
| Local Government Department | 2424-34 |
| Municipal By-laws | 2428-33 |
| Main Roads | 2424 |
| Metropolitan Region Planning | 2415-20 |
| Mines Department | 2449-59 |
| National Parks Authority Act | 2391 |
| Notices of Intention to Resume Land | 2424 |
| Orders in Council | 2377-82 |
| Port Hedland Port Authority | 2424 |
| Premier's Department | 2383 |
| Proclamations | 2375-7 |
| Public Trustee | 2465 |
| Public Works Department | 2421-24 |
| Registrar General | 2459 |
| Road Traffic Authority | 2390 |
| Supreme Court Act—Sittings and winter vacations | 2383 |
| Temporary Allocation of Portfolios | 2383 |
| Tender Board | 2446-8 |
| Tenders Accepted | 2447-8 |
| Tenders for Government Printing | 2448 |
| Tenders Invited | 2421-2, 2446-7 |
| Town Planning | 2409-15 |
| Trustee Act | 2464 |
| Waterways Conservation | 2391 |