

Government Gazette

OF

WESTERN AUSTRALIA

(Published by Authority at 3.30 p.m.)

No. 57]

PERTH: FRIDAY, 15th AUGUST

[1980

NOTICE is hereby given that, His Excellency the Lieutenant Governor having departed from the State, The Honourable John Martin Lavan took the prescribed oaths before the Honourable Mr. Justice John Leonard Clifton Wickham, Judge of the Supreme Court of Western Australia, and members of the Executive Council and issued the following proclamation:—

PROCLAMATION

WESTERN AUSTRALIA, } By His Excellency the Honourable John Martin
To Wit: } Lavan, Administrator in and over the State of
J. M. LAVAN, } Western Australia and its Dependencies in the
Administrator. } Commonwealth of Australia.
[L.S.]

To all to whom these Presents shall come,

Greeting:

WHEREAS in certain Letters Patent under the Great Seal dated the 29th day of October, 1900, constituting the office of Governor in and over the State of Western Australia and its Dependencies in the Commonwealth of Australia it is provided: that in the event of the departure of the Governor from the State the Lieutenant Governor, or if there be no such Officer in the State such other person as is appointed under the Royal Sign Manual and Signet shall, during Her Majesty's pleasure, administer the Government of the State, first taking the Oaths in those Letters Patent directed to be taken by the Governor and in the manner therein prescribed; which being done the Lieutenant Governor or other such administrator is by those Letters Patent authorised, empowered, and commanded by Her Majesty to do and execute, during Her Majesty's pleasure, all things that belong to the Office of the Governor according to the tenor of those Letters Patent and according to the instructions to the said Governor mentioned therein and the Laws of the State: And whereas by a Dormant Commission under the Royal Sign Manual and Signet dated the 17th day of February,

1920, the Senior Judge for the time being of the State then residing therein is appointed to administer the Government of the State in the event of the Governor having departed from the State and of the Lieutenant Governor and the Chief Justice of the State not being present in the State: And whereas Air Chief Marshal Sir Wallace Kyle, Knight Grand Cross of the Most Honourable Order of the Bath, Knight Commander of the Royal Victorian Order, Commander of the Most Excellent Order of the British Empire, Companion of the Distinguished Service Order, Distinguished Flying Cross, Knight of Grace of the Most Venerable Order of the Hospital of St. John of Jerusalem, Governor in and over the State of Western Australia and its Dependencies in the Commonwealth of Australia, has departed from the State, and Sir Francis Theodore Page Burt, Knight Commander of the Most Distinguished Order of Saint Michael and Saint George, Lieutenant Governor in and over the State and its said Dependencies and Chief Justice of the State, is not present in the State: Now this is to give notice that I, John Martin Lavan, being the Senior Judge for the time being of the State now residing therein, have duly taken the Oaths required by the Letters Patent and have, in pursuance of the Letters Patent and the said Dormant Commission, this day assumed the office of Administrator of the Government of the State and by the terms of the Letters Patent Her Majesty doth require and command all officers and Ministers, and all the other inhabitants of the State, to be obedient, aiding and assisting unto me the said Administrator.

Given under my hand and the Public Seal of the said State, at Perth, this 8th day of August, 1980.

J. M. LAVAN,
Administrator.

GOD SAVE THE QUEEN ! ! !

Money Lenders Act, 1912-1979.

PROCLAMATION

WESTERN AUSTRALIA, }By His Excellency the Honourable John Martin
To Wit: }Lavan, Administrator in and over the State of
J. M. LAVAN, }Western Australia and its Dependencies in the
Administrator. }Commonwealth of Australia.
[L.S.]

PURSUANT to the provisions of section 3 (f) of the Money Lenders Act 1912-1979 I, the Administrator, acting with the advice and consent of the Executive Council, do hereby exempt Scholefield Goodman (N.Z.) Limited and Scholefield Goodman B.V., bodies corporate, of 39/41 York Street, Sydney, New South Wales, whose registered office in Western Australia is care of Delaine Investments Pty. Ltd., 14 Jukes Way, Glendalough, from registration under that Act for a period of two years commencing from the date of publication of this proclamation in the *Government Gazette*.

Given under my hand and the Public Seal of the said State, at Perth, this 8th day of August, Nineteen hundred and eighty.

By His Excellency's Command,
I. G. MEDCALF,
Attorney General.

GOD SAVE THE QUEEN ! ! !

Transfer of Land Act, 1893.

PROCLAMATION

WESTERN AUSTRALIA, }By His Excellency the Honourable John Martin
To Wit: }Lavan, Administrator in and over the State of
J. M. LAVAN, }Western Australia and its Dependencies in the
Administrator. }Commonwealth of Australia.
[L.S.]

File No. 3722/76.

WHEREAS by the "Transfer of Land Act, 1893" the Governor is empowered by Proclamation in the *Government Gazette* to invest in Her Majesty as of Her former estate all or any lands, whereof Her Majesty may become the registered proprietor, and whereas Her Majesty is now the registered proprietor of the land described in the Schedule hereto: Now therefore, I, the Administrator with the advice and consent of the Executive Council, do by this my Proclamation invest in Her Majesty, Her Heirs and Successors, the land described in the Schedule hereunder as of Her former estate.

Given under my hand the Public Seal of the said State, at Perth, this 8th day of August, 1980.

By His Excellency's Command,
D. J. WORDSWORTH,
Minister for Lands.

GOD SAVE THE QUEEN ! ! !

Schedule.

Description of Land; Certificate of Title Volume; Folio.

Portion of Swan Location 9580 being lot 761 the subject of Plan 12899; 1541; 475.

Land Act, 1933-1977.

PROCLAMATION

(Resumption)

WESTERN AUSTRALIA, }By His Excellency the Honourable John Martin
To Wit: }Lavan, Administrator in and over the State of
J. M. LAVAN, }Western Australia and its Dependencies in the
Administrator. }Commonwealth of Australia.
[L.S.]

File No. 2234/64, V4.

WHEREAS by section 109 of the Land Act, 1933-1977, the Governor may resume, for any purpose as in the public interest he may think fit, any portion of land held as a Pastoral Lease; and whereas it is deemed expedient that the portion of Pastoral Lease described in the schedule hereto should be resumed for the purpose of "Levee Bank": now therefore, I, the Administrator with the advice and consent

of the Executive Council do by this my Proclamation resume portion of Pastoral Lease No. 3114/593 Crown Lease No. 400/1967 for the purpose aforesaid.

Given under my hand and the Public Seal of Western Australia, at Perth, this 8th day of August, 1980.

By His Excellency's Command,
D. J. WORDSWORTH,
Minister for Lands.

GOD SAVE THE QUEEN ! ! !

Schedule.

That portion of Pastoral Lease No. 3114/593 surveyed and shown on Lands and Surveys Diagram 83660 as part of Gascoyne Location 351 and containing an area of 6.6315 hectares.

(Plan Carnarvon Regional 54/4.3).

Petroleum Act, 1967.

PROCLAMATION

WESTERN AUSTRALIA, }By His Excellency the Honourable John Martin
To Wit: }Lavan, Administrator in and over the State of
J. M. LAVAN, }Western Australia and its Dependencies in the
Administrator. }Commonwealth of Australia.
[L.S.]

WHEREAS it is enacted by subsection (2) of section 15 and subsections (2) and (3) of section 152 of the Petroleum Act, 1967 that notwithstanding the Land Act, 1933 or any other Act the Governor, by Proclamation, may declare that any land of the Crown or part thereof reserved for or dedicated to any public purpose under any Act and howsoever classified that:

- (a) is not Crown land within the meaning of that expression in section 5 of that Act; and
- (b) is specified in the Proclamation,

is Crown land for the purposes of the Petroleum Act, 1967, and is land to which that Act applies, so long as the Proclamation remains in force: Now, therefore, I the Administrator, acting with the advice and consent of the Executive Council and in the exercise of the powers under subsection (2) of section 15 of the Petroleum Act, 1967, do hereby declare that the land of the Crown comprising Reserve No. 17204 classified as Class "C", and set apart for the purpose of a Stock Route and Reserve No's 11620 and 16653 and classified as Class C and set apart for the purpose of Water Reserves pursuant to the provisions of the Land Act, 1933, is Crown land for the purposes of the Petroleum Act, 1967 and is land to which the Petroleum Act, 1967 applies so long as this Proclamation remains in force, subject to:

- (i) The use of bulldozers within the Reserves being confined to clearing traverse lines through scrub only, with the bulldozer blade just clear of the ground to avoid unnecessary destruction of flora.
- (ii) The unnecessary destruction of timber within the Reserves being avoided and any traverse lines through timber stands being cut by hand.
- (iii) Any disturbance to the natural surface of the land within the Reserves, caused by the discharge of Seismic shots, being restored to a level position.
And in regard to Water Reserves 11620 and 16653 also subject to:
- (iv) No activities being carried out that will pollute or restrict the supply of water in or to any storage facility situated on the reserve and no damage being caused to any of the improvements the property of the Public Works Department.

Given under my hand and the Public Seal of the said State, at Perth, this 8th day of August, 1980.

By His Excellency's Command,
PETER VERNON JONES,
Minister for Mines.

GOD SAVE THE QUEEN ! ! !

AT a meeting of the Executive Council held in the Executive Council Chambers at Perth this 8th day of August, 1980, the following Orders in Council were authorised to be issued:—

Health Act, 1911-1979.

ORDER IN COUNCIL.

P.H.D. 378/79, Ex. Co. 2247.

WHEREAS in accordance with section 60 of the Health Act, 1911-1979, His Excellency the Administrator has received details of a plan for the installation of an extension of a sewer to serve additional areas of the townsite of Kalgoorlie, and is satisfied that the scheme is formulated in accordance with the provisions of the Health Act, 1911-1979, and that the cost and provisions for repayment justify the undertaking and that the works, if carried out in the manner designed, will be of benefit to that portion of the district which the works are intended to serve. Now therefore, His Excellency the Administrator, by and with the advice and consent of the Executive Council, doth hereby order that the Kalgoorlie Town Council, being the Local Authority for the district, be empowered to undertake the construction of the said works.

Approved by His Excellency the Administrator in Executive Council this 8th day of August, 1980.

R. D. DAVIES,
Clerk of the Council.

File No. 3217/77.—That Reserve No. 35406 should vest in and be held by the Shire of Toodyay, in trust for the purpose of "Public Recreation".

File No. 3592/78.—That Reserve No. 35935 should vest in and be held by the Shire of Greenough, in trust for the purpose of "Public Recreation".

File No. 1255/78.—That Reserve No. 36602 should vest in and be held by the Minister for Water Resources, in trust for the purpose of "Levee Bank".

File No. 1043/980.—That Reserve No. 36765 should vest in and be held by the Town of Geraldton, in trust for the purpose of "Recreation".

File No. 3155/78.—That Reserve No. 36788 should vest in and be held jointly by the Town of Mosman Park and The State Energy Commission of Western Australia, in trust for the purpose of "Recreation and Electricity Transmission Line".

Now, therefore, His Excellency the Administrator, by and with the advice and consent of the Executive Council, does hereby direct that the beforementioned Reserves shall vest in and be held by the abovementioned bodies in trust for the purposes aforesaid, subject nevertheless to the powers reserved to him by section 37 of the said Act.

R. D. DAVIES,
Clerk of the Council.

Land Act, 1933-1977.

ORDERS IN COUNCIL.

WHEREAS by section 33 of the Land Act, 1933-1977, it is made lawful for the Governor to direct that any Reserve shall vest in and be held by any person or persons to be named in the order in trust for the like or other public purposes to be specified in such order; and whereas it is deemed expedient as follows:—

File No. 1639/71.—That Reserve No. 1088 should vest in and be held by the Shire of Greenough in trust for the purpose of "Water".

File No. 5833/96.—That Reserve No. 6051 should vest in and be held by the Shire of Dundas, in trust for the purpose of "Recreation".

File No. 3313/99.—That Reserve No. 7298 should vest in and be held by the Shire of Greenough, in trust for the purpose of "Camping".

File No. 7787/04.—That Reserve Nos. 9725 and 9887 should vest in and be held by the Shire of Greenough, in trust for the purpose of "Quarry".

File No. 257/68.—That Reserve No. 13565 should vest in and be held by the Western Australian Wildlife Authority in trust for the purpose of "Conservation of Flora and Fauna".

File No. 4995/51.—That Reserve No. 23314 should vest in and be held by the Shire of Kondinin, in trust for the purpose of "Arts and Crafts Centre".

File No. 1733/26.—That Reserve No. 24277 should vest in and be held by the Minister for Water Resources, in trust for the purpose of "Water".

File No. 781/75.—That Reserve No. 33170 should vest in and be held by the Shire of Merredin, in trust for the purpose of "Arboretum Site".

File No. 3635/76.—That Reserve No. 34543 should vest in and be held by The Commonwealth of Australia, in trust for the purpose of "Radio Communications Site (Commonwealth)".

File No. 1951/76.—That Reserve No. 34613 should vest in and be held by The Commonwealth of Australia, in trust for the purpose of "Radio Station Site—Department of Aboriginal Affairs".

File No. 2745/76.—That Reserve No. 34914 should vest in and be held by The Commonwealth of Australia, in trust for the purpose of "Radio Receiving Station".

Land Act, 1933-1977.

ORDERS IN COUNCIL.

WHEREAS by section 33 of the Land Act, 1933-1977, it is made lawful for the Governor to direct that any Reserve shall vest in and be held by any person or persons to be named in the Order, in trust for any of the purposes set forth in section 29 of the said Act, or for the like or other public purposes to be specified in such Order and with power of leasing; and whereas it is deemed expedient as follows:—

File No. 2980/27.—That Reserve No. 19668, should vest in and be held by the Shire of Gnowangerup in trust for the purpose of "Pre-Primary Centre".

File No. 5022/65.—That Reserve No. 30346, should vest in and be held by the Shire of Port Hedland, in trust for the purpose of "Motor Cycle Track".

File No. 617/76.—That Reserve No. 33881, should vest in and be held by the City of Gosnells, in trust for the purpose of "Pre-Primary Centre".

File No. 3097/79.—That Reserve No. 36766, should vest in and be held by the City of Canning in trust for the purpose of "Starting Box and Boat Shed Site".

File No. 1830/980.—That Reserve No. 36775, should vest in and be held by the Shire of Carnamah, in trust for the purpose of "Pre-School Centre."

Now, therefore, His Excellency the Administrator, by and with the advice and consent of the Executive Council, does hereby direct that the beforementioned Reserves shall vest in and be held by the abovementioned bodies, in trust for the purposes aforesaid with power to the said bodies subject to the approval in writing of the Minister for Lands to each and every lease or assignment of lease being first obtained, to lease the whole or any portion thereof for any term not exceeding twenty one (21) years from the date of the lease, subject nevertheless to the powers reserved to me by section 37 of the said Act; provided that no such lease or assignment of lease shall be valid or operative until the approval of the Minister for Lands, or an officer authorised in that behalf by the Minister, has been endorsed on the Lease Instrument, or Deed of Assignment, as the case may be.

R. D. DAVIES,
Clerk of the Council.

Land Act, 1933-1977.
ORDER IN COUNCIL.

File No. 7966/12.

WHEREAS by section 33 of the Land Act, 1933-1977, it is made lawful for the Governor to direct that any Reserve shall vest in and be held by any person or persons to be named in the Order, in trust for any of the purposes set forth in section 29 of the said Act, or for the like or other public purposes to be specified in such Order and with power of leasing; and whereas it is deemed expedient that Reserve No. 21408, should vest in and be held by the Shire of Cue, in trust for the purpose of "Municipal Endowment".

Now, therefore, His Excellency the Administrator, by and with the advice and consent of the Executive Council, does hereby direct that the before-mentioned Reserve shall vest in and be held by the Shire of Cue, in trust for "Municipal Endowment", with power to the said Shire of Cue to lease the whole or any portion thereof for any term not exceeding twenty one (21) years from the date of the lease, subject nevertheless to the powers reserved to me by section 37 of the said Act.

R. D. DAVIES,
Clerk of the Council.

Land Act, 1933-1977.
ORDER IN COUNCIL.

File No. 3722/76.

WHEREAS by section 33 of the Land Act, 1933-1977, it is, *inter alia*, made lawful for the Governor by Order in Council to direct that any land reserved pursuant to the provisions of this Act shall be granted in fee simple to any person (as defined in the said section) subject to the condition that the person shall not lease or mortgage the whole or any part of the land without the consent of the Governor and subject to such other conditions and limitations as the Governor shall deem necessary to ensure that the land is used for the purpose for which the land is reserved as aforesaid; and whereas it is deemed expedient that Reserve No. 36789 (Swan Location 10112) should be granted in fee simple to The St. Brigid's Convent of Mercy Perth Incorporated, to be held in trust for the purpose of "School and Convent Site".

Now, therefore, His Excellency the Administrator by and with the advice and consent of the Executive Council, does hereby direct that the before-mentioned reserve shall be granted in fee simple to The St. Brigid's Convent of Mercy Perth Incorporated, to be held in trust for the purpose aforesaid subject to the condition that the land shall not be leased or mortgaged in whole or in part without the consent of the Governor.

R. D. DAVIES,
Clerk of the Council.

Forests Act, 1918.
ORDER IN COUNCIL.

Forests File 137/76; Lands File 1591/39.

WHEREAS by the "Forests Act, 1918", it is provided that the Governor may by Order in Council dedicate any Crown lands as State Forests within the meaning and for the purpose of that Act: Now therefore, His Excellency the Administrator with the advice and consent of the Executive Council doth hereby dedicate the area described in the schedule hereto as an addition to State Forest No. 4 within the meaning and for the purposes of the said Act.

R. D. DAVIES,
Clerk of the Council.

Schedule.

The western and eastern sections of closed road coloured blue on Lands and Surveys Original Plan 6693 containing the areas of 5 332 square metres and 997 square metres respectively.

(The Orders in Council published in the *Government Gazette* dated 22nd June, 1979 and 17th August, 1979 are hereby revoked).

(Public Plan Collie SE 1 : 25 000).

Forests Act, 1918-1976.

ORDER IN COUNCIL.

F.D. 2090/79; L. & S. 406/56.

WHEREAS by the Forests Act, 1918-1976 it is provided that a dedication under the said Act of Crown Land as a State forest may be revoked in whole or in part in the following manner—

- (a) the Governor shall cause to be laid on the Table of each House of Parliament a proposal for such revocation;
- (b) after such proposal has been laid before Parliament the Governor, on a resolution being passed by both Houses that such proposal be carried out, shall by Order in Council revoke such dedication.

And whereas His Excellency the Governor did cause to be laid on the Table of each House of Parliament, his proposal dated the 4th day of October, 1979, for the revocation in part of the dedication of Crown Lands as State forest; And whereas after such proposal had been laid before Parliament a resolution was passed by both Houses that such proposal should be carried out: Now, therefore, His Excellency the Administrator with the advice and consent of the Executive Council doth hereby revoke in part the dedication of Crown Land as State Forest No. 27 described in the Schedule hereto.

R. D. DAVIES,
Clerk of the Council.

Schedule.

State Forest No. 27; Wellington Location 5298 as shown on Department of Lands and Surveys original plan number 14830. (Public Plan Burekup S.W. 1:25 000.)

Metropolitan Water Supply, Sewerage, and
Drainage Act, 1909-1979.

Metropolitan Sewerage.

ORDER IN COUNCIL.

M.W.B. 675134/80.

WHEREAS by The Metropolitan Water Supply, Sewerage, and Drainage Act, 1909-1979, it is provided that, subject to the provisions of the Act, the Metropolitan Water Supply, Sewerage and Drainage Board shall, with the approval of the Governor, have power to construct provide and extend Water Works, Sewerage Works and Metropolitan Main Drainage Works, and whereas the preliminary requirements of the said Act have been complied with and the plan in respect of the works hereinafter mentioned has been submitted to and approved by His Excellency the Administrator in Council: Now therefore His Excellency the Administrator by and with the advice and consent of the Executive Council, does hereby empower the Metropolitan Water Supply, Sewerage and Drainage Board to undertake the construction of the following works under the said Act, namely:—

City of Belmont.

Sewerage Reticulation Area 2B Belmont.

The construction of two hundred and thirty millimetre diameter, one hundred and fifty millimetre diameter, and one hundred millimetre diameter reticulation pipe sewers together with manholes and all other apparatus connected therewith, as shown on plan M.W.B. 17081A As Amended.

This Order in Council shall take effect from the 15th day of August, 1980.

R. D. DAVIES,
Clerk of the Executive Council.

Metropolitan Water Supply, Sewerage, and
Drainage Act, 1909-1979.

Metropolitan Sewerage.

ORDER IN COUNCIL.

M.W.B. 674327/80.

WHEREAS by the Metropolitan Water Supply, Sewerage, and Drainage Act, 1909-1979, it is provided that, subject to the provisions of the Act, the Metropolitan Water Supply, Sewerage and Drainage Board shall, with the approval of the Governor, have power to construct provide and extend Water Works, Sewerage Works and Metropolitan Main Drainage Works, and whereas the preliminary requirements of the said Act have been complied with and the plan in respect of the works hereinafter mentioned has been submitted to and approved by His Excellency the Administrator in Council: Now therefore His Excellency the Administrator by and with the advice and consent of the Executive Council, does hereby empower the Metropolitan Water Supply, Sewerage and Drainage Board to undertake the construction of the following works under the said Act, namely:—

City of Melville.

Sewerage Reticulation Areas 3F Bateman,
2D and 3D Booragoon.

The construction of two hundred and thirty millimetre; one hundred and fifty millimetre; one hundred millimetre diameter reticulation pipe sewers together with manholes and all other apparatus connected therewith, as shown on plan M.W.B. 17110.

This Order in Council shall take effect from the 15th day of August, 1980.

R. D. DAVIES,
Clerk of the Executive Council.

Metropolitan Water Supply, Sewerage, and
Drainage Act, 1909-1979.

Metropolitan Water Supply.

ORDER IN COUNCIL.

M.W.B. 825836/80.

WHEREAS by The Metropolitan Water Supply, Sewerage, and Drainage Act, 1909-1979, it is provided that, subject to the provisions of the Act, the Metropolitan Water Supply, Sewerage and Drainage Board shall, with the approval of the Governor, have power to construct provide and extend Water Works, Sewerage Works and Metropolitan Main Drainage Works, and whereas the preliminary requirements of the said Act have been complied with and the plan in respect of the works hereinafter mentioned has been submitted to and approved by His Excellency the Administrator in Council: Now therefore His Excellency the Administrator by and with the advice and consent of the Executive Council, does hereby empower the Metropolitan Water Supply, Sewerage and Drainage Board to undertake the construction of the following works under the said Act, namely:—

Town of Kwinana.

300 mm Feeder Main in Parmelia Avenue and
Warner Road, Parmelia.

The construction of a three hundred millimetre nominal diameter water main, below ground, approximately seven hundred and seventy six metres in length, complete with valves and all necessary apparatus. Commencing at the junction of Chisham Avenue and Parmelia Avenue and thence proceeding in a northerly direction along Parmelia Avenue to the junction of Parmelia Avenue and Warner Road and thence proceeding in a southeasterly direction along Warner Road to the junction of Warner Road and Disney Road and terminating thereat, as shown on plan M.W.B. 17053.

This Order in Council shall take effect from the 15th day of August, 1980.

R. D. DAVIES,
Clerk of the Executive Council.

Local Government Act, 1960-1979.

Shire of Carnarvon.

Declaration of Area for Differential Rating.

ORDER IN COUNCIL.

L.G. C-5-1.

HIS Excellency the Administrator, acting by and with the advice and consent of the Executive Council, under the powers conferred by subsection (4) of section 548 of the Local Government Act, 1960-1979, hereby declares those portions of the district of the Shire of Carnarvon described in the Schedules hereto, as areas within which the Shire of Carnarvon may impose, in respect of the rateable property therein, a greater rate than that which it imposes elsewhere in the district.

R. D. DAVIES,
Clerk of the Council.

Schedule A.

All that portion of land bounded by lines starting from the western corner of Lot 360 of Carnarvon Lot 1192 as shown on Land Titles Office Plan 12926 and extending easterly along the southern boundary of that lot to its southeastern corner; thence generally southerly along the western sides of Stuart Street to the easternmost southeastern corner of Lot 65 of Lot 1179; thence southeasterly to the northwestern corner of Lot 95; thence southeasterly and southwesterly along boundaries of that lot to the eastern corner of Lot 96; thence southwesterly along the southeastern boundaries of that lot and Lots 97 and 98 to the northern corner of Lot 101 as shown on Land Titles Office Plan 13201; thence generally southeasterly along the northeastern boundary of that lot and Lots 102-106 inclusive to the northern corner of Lot 107; thence southeasterly and southwesterly along boundaries of that lot to an eastern side of Granberry Drive; thence generally southerly along sides of that Drive to the southwestern side of Foss Crescent; thence northwesterly, westerly and northeasterly along sides of that Crescent to the eastern corner of Lot 195; thence northwesterly and southwesterly along boundaries of that lot to the southern corner of Lot 141; thence northwesterly along the southwestern boundary of that lot to its western corner; thence westerly to the southern corner of Lot 46; thence northwesterly, southwesterly and southeasterly along sides of Fane Crescent to the southern corner of Lot 41, thence northwesterly along the southwestern boundary of that lot to a southeastern boundary of the southern severance of Lot 1205; and thence generally northeasterly along boundaries of that lot to the starting point.

Schedule B.

All that portion of land bounded by lines starting from the western corner of Lot 189 of Carnarvon Lot 1146 as shown on Land Titles Office Plan 9257 and extending generally easterly along the southern boundaries of the northern severance of Lot 1205 to the northeastern corner of Lot 1189; thence generally southerly and generally southwesterly along eastern and southeastern boundaries of that lot and onwards to the southernmost southeastern corner of Lot 1188; thence southwesterly along the southeastern boundary of that lot to the southeastern boundary of Lot 1132; thence northeasterly, northwesterly and southwesterly along boundaries of that lot to the northern corner of Lot 1059; thence southwesterly along the northwestern boundary of that lot to the eastern corner of Lot 1162; thence southwesterly along the southeastern boundary of that lot to a northeastern side of Babbage Island Road; thence northwesterly along that side to the southeastern boundary of Lot 562; thence northeasterly and northwesterly along boundaries of that lot to the southern corner of Lot 189 of Lot 1146 and thence generally northwesterly along southwestern boundaries of that lot to the starting point.

Schedule C.

All that portion of land bounded by lines starting from the western corner of Lot 75 of Carnarvon Lot 1147 as shown on Land Titles Office Plan 11224 and extending generally northeasterly, easterly and generally southeasterly along sides of Babbage Island Road to the northern corner of Lot 1023; thence southeasterly along the northernmost northeastern boundary of that lot and onwards to a northwestern boundary of Lot 1037; thence generally northeasterly and southerly along boundaries of that lot to the northeastern corner of Lot 1208; thence southerly along the eastern boundary of that lot to the northeastern corner of Lot 1039; thence generally southerly along eastern boundaries of that lot and onwards to the northern side of Wooramel Street; thence generally westerly along sides of that street and onwards to a northwestern side of Norton Way; thence generally southwesterly and generally northwesterly along sides of that way to the southeastern side of Butcher Street; thence northeasterly along that side to the prolongation southeasterly of the northwestern side of Gooch Street; thence northwesterly to and along that side to the southern corner of Lot 8 of Lot 656 as shown on Land Titles Office Diagram 34006; thence northeasterly along the southeastern boundary of that lot and Lot 9 and onwards to the northwestern side of Dempster Street and thence northwesterly along that side to the starting point.

Schedule D.

All that portion of land bounded by lines starting from the northern corner of Carnarvon Lot 340 and extending southeasterly along the southwestern side of Alexandra Street to the prolongation southwesterly of the northwestern boundary of Lot 503; thence northeasterly to and northeasterly and southeasterly along boundaries of that lot and onwards to a southeastern side of Robinson Street; thence northeasterly along that side to the western corner of Lot 515; thence southeasterly along the southwestern boundary of that lot and onwards to the westernmost northwestern boundary of Lot 1164; thence northeasterly and southeasterly along boundaries of that lot to a line parallel to and 25 metres situate southeastward of the westernmost northwestern boundary of the last mentioned lot; thence southwesterly along that line to the northeastern side of Egan Street; thence southeasterly along that side to the western corner of Lot 913; thence northeasterly, easterly, generally southerly and northwesterly along boundaries of that lot to the southern corner of Lot 1 of Lot 429 as shown on Land Titles Office Diagram 14327; thence northwesterly along southwestern boundaries of that lot and Lot 2 of Lot 429 and 430 to the southeastern boundary of Lot 1069; thence southwesterly and northwesterly along boundaries of that lot to the prolongation northeasterly of the southeastern side of Cleaver Street; thence southwesterly to and along that side to the northwestern corner of Lot 384; thence southeasterly along that boundary and onwards to the northwestern boundary of Lot 570; thence southwesterly, southerly and northwesterly along boundaries of that lot and northwesterly along a northeastern side of Forrest Street to the prolongation southeasterly of a northeastern side of Frances Street; thence northwesterly to and along that side to the southeastern side of Rushton Street; thence northeasterly along that side to the northeastern side of Stuart Street; thence southeasterly along that side to the southeastern corner of Lot 356; thence northeasterly along the southeastern boundary of that lot to the prolongation southeasterly of the northeastern boundary of portion of Lot 355 as comprised on Certificate of Title Volume 764 Folio 41; thence northwesterly to and along that boundary and onwards to a northwestern side of Rushton Street; thence southwesterly along sides of that street to the eastern corner of Lot 7 of Lot 209 and 210 as shown on Land Titles Office Diagram 27733; thence northwesterly and southwesterly along boundaries of that lot and onwards to the southwestern side of Stuart Street; thence

southeasterly along that side to the northwestern side of Rushton Street; thence southwesterly along that side to the northeastern side of Francis Street; thence northwesterly along that side to a south-western side of Stuart Street; thence northwesterly along that side to a northwestern side of Robinson Street; thence southwesterly along that side to a northeastern side of Olivia Terrace; thence generally northwesterly and generally northeasterly along sides of that Terrace to the western corner of Lot 340 and thence northeasterly along the northwestern boundary of that lot to the starting point.

Schedule E.

All that portion of land comprising Lot 1 of Carnarvon Lots 87-89 inclusive as shown on Land Titles Office Diagram 42487.

Schedule F.

All that portion of land comprising Lot 345 of Carnarvon Lot 1179 as shown on Land Titles Office Diagram 54621 and Lots 347-349 inclusive and Lots 354-356 inclusive of Lot 1179 as shown on Land Titles Office Plan 13124.

Local Government Act, 1960-1979.

Shire of Esperance.

ORDER IN COUNCIL.

L.G. ES-1-8.

WHEREAS—

- (a) under section 12 of the Local Government Act 1960 (as amended) the creation of new wards in the district of a municipality is required to be effected by Order in Council;
- (b) an Order in Council of 1 March 1978 published in the *Government Gazette* on 10 March 1978 (in this Order called "the new wards Order") purported to create new wards in the district of the Shire of Esperance to have effect on and after 27 May 1978; and
- (c) the schedule containing the designations and descriptions of the new wards was accidentally omitted from the new wards Order.

Now, therefore, His Excellency the Administrator, acting with the advice and consent of the Executive Council and under section 688 of the Local Government Act 1960-1979 in order to rectify the omission and for the purpose of giving effect to the intention and purposes of that Act doth hereby—

- (d) declare the designations and descriptions set out in the schedule to this Order to be, and to have been since 27 May 1978, the respective designations and descriptions of the wards in the district of the Shire of Esperance; and
- (e) validate all acts and things done by or under the new wards Order, and all other acts and things done under the Local Government Act 1960 (as amended) by reference to, or in respect of or in relation to wards in the district of the Shire of Esperance as designated and described in the Schedule to this Order.

R. D. DAVIES,
Clerk of the Council.

Schedule.

WARDS IN THE DISTRICT OF THE
SHIRE OF ESPERANCE.

Esperance ward.

All that portion of land contained within Esperance Townsite.

Lands and Surveys Public Plans: Esperance 1:50 000 E108-4, E92-4, E77-4, E78-4, E94-4, E109-4, E125-4; E141-4 and E140-4.

West ward.

All that portion of land bounded by lines starting at the intersection of the low water mark of the Southern Ocean with the prolongation southeasterly of the northeastern boundary of Esperance Location 952, a point on a present southern boundary of the Shire of Esperance and extending northwesterly to and generally northwesterly along northeastern boundaries of that last mentioned location to the easternmost northeastern corner of Location 188; thence generally northwesterly and generally northerly along boundaries of that location and generally northerly along the eastern boundaries of Location 1856 to the southeastern corner of the southern severance of Location 464; thence northerly along the eastern boundary of that severance and onwards to and generally northerly and generally northeasterly along boundaries of the northern severance of the last mentioned location to the northwestern corner of Location 1032; thence northeasterly along a northwestern boundary of that location to the prolongation southerly of the eastern side of McCalls Road; thence northerly to and along that side and onwards to an eastern side of Whites Road; thence generally northerly along sides of that road and onwards to a northeastern side of Boydells Road; thence northwesterly and westerly along sides of that road to an eastern side of Robins Road; thence northerly and northeasterly along sides of that road and onwards to the westernmost southwestern boundary of Location 1822; thence northwesterly and northerly along boundaries of that location and onwards to the southern boundary of Location 1870; thence westerly along that boundary to an eastern side of Belgian Road; thence generally northerly and generally northwesterly along sides of that road and onwards to a point west of the southwestern corner of Fitzgerald Location 644; a point on the present westernmost northern boundaries of the Shire of Esperance and thence westerly, generally southerly and generally easterly along boundaries of that shire to the starting point. Including all islands adjacent.

Lands and Surveys Public Plans: 423/80, 402/80, 403/80, 391/80, 390/80, 404/80, 421/80, 422/80.

Central ward.

All that portion of land bounded by lines starting at the intersection of the low water mark of the Southern Ocean with the prolongation southeasterly of the southwestern boundary of Neridup Location 320, a point on a present southern boundary of the Shire of Esperance and extending northwesterly to and northwesterly and northerly along boundaries of that location to the southwestern corner of Lot 28 of Location 12; thence northerly along the western boundary of that lot and onwards to a northern side of Merivale Road; thence generally westerly along sides of that road to a western side of Overs Road; thence generally northerly along sides of that road and onwards to and northerly and generally northwesterly along southwestern sides of Scaddan Road to a northwestern side of Greens Road; thence northeasterly along that side to a northeastern side of Scaddan Road; thence northwesterly along that side to a northwestern side of Wittenoom Road; thence generally southwesterly along sides of that road to a northeastern side of Plowmans Road; thence northwesterly along that side and onwards to and northwesterly and westerly along northern sides of Fleming Grove Road to the southernmost southwestern corner of Esperance Location 1789; thence westerly to the southernmost southeastern corner of Location 1756; thence generally southwesterly along boundaries of that location and onwards to a northwestern side of Boydells Road; thence southwesterly and generally westerly along sides of that road to the prolongation northerly of an eastern side of Whites Road; thence southerly to and generally southerly along sides of that road and onwards to the eastern side of McCalls Road; thence southerly along that side and onwards to a northwestern boundary of Location 1032; thence southwesterly along that boundary to the northeastern corner of the northern severance of Location 464; thence generally southwesterly and gen-

erally southerly along boundaries of that severance and onwards to the northeastern corner of the southern severance of the last mentioned location; thence southerly along the eastern boundaries of that severance and Location 1856 to the northernmost northeastern corner of Location 188; thence generally southerly and generally southeasterly along boundaries of that location to the northwestern corner of Location 952; thence generally southeasterly along northeastern boundaries of that location and onwards to the low water mark of the Southern Ocean, a point on a southern boundary of the Shire of Esperance and thence generally easterly along boundaries of that shire to the starting point.

Excluding all that portion of land contained within Esperance Townsite. Including all islands adjacent.

Lands and Surveys Public Plans: 429/80, 424/80, 423/80, 430/80, Esperance 1:50 000, E140-4, E141-4, E125-4, E109-4 and E94-4.

East ward.

All that portion of land bounded by lines starting at the intersection of the low water mark of the Southern Ocean with the prolongation southeasterly of the southwestern boundary of Neridup Location 320, a point on a present southern boundary of the Shire of Esperance and extending northwesterly to and northwesterly and northerly along boundaries of that location to the southwestern corner of Lot 28 of Location 12; thence northerly along the western boundary of that lot and onwards to a northern side of Merivale Road; thence generally westerly along sides of that road to a western side of Overs Road; thence generally northerly along sides of that road and onwards to and northerly and generally northwesterly along southwestern sides of Scaddan Road to a northwestern side of Greens Road; thence northeasterly and generally northerly along sides of that road to the prolongation southwesterly of the southeastern boundary of Location 287; thence northwesterly to and generally northeasterly along that boundary and southeastern boundaries of Locations 286 and 285 and onwards to the southernmost southwestern boundary of Location 400; thence southeasterly along that boundary to the western corner of Location 401; thence northeasterly, northerly and easterly along boundaries of that location to the northernmost western boundary of Location 404; thence northerly and easterly along boundaries of that location to a southwestern side of Kau Rock Road; thence generally northwesterly along sides of that road to the prolongation southwesterly of the northwestern boundary of Location 417; thence northeasterly to and northeasterly and southeasterly along boundaries of that location to the easternmost eastern boundary of the Esperance Land District; thence northerly along that boundary and onwards to a point east of the northern corner of Fitzgerald Location 619, a point on a present northern boundary of the Shire of Esperance and thence east, northerly, easterly again northerly, again easterly, southerly and generally southwesterly along boundaries of that shire to the starting point. Including all islands adjacent.

Lands and Surveys Public Plans: 429/80, 424/80, 401/80, 393/80, 12/300, Balladonia 1:500 000.

North ward.

All that portion of land bounded by lines starting at the intersection of a point east of the northern corner of Fitzgerald Location 619 with the prolongation northerly of the easternmost eastern boundary of the Esperance Land District, a point on a present northern boundary of the Shire of Esperance and extending southerly to and along the easternmost eastern boundary of the Esperance Land District to the northeastern boundary of Neridup Location 417; thence northwesterly and southwesterly along boundaries of that location and onwards to a southwestern side of Kau Rock Road; thence generally southwesterly along sides of that road to the northernmost northeastern corner of Location 404; thence westerly and southerly along boundaries of that location to the northernmost northeastern corner of Location 401; thence westerly along the northern boundary of that location to the northeastern corner of Location 400; thence

southerly, southwesterly and northwesterly along boundaries of that location to the prolongation northeasterly of the easternmost southeastern boundary of Location 285; thence southwesterly to and generally southwesterly along southeastern boundaries of that location and Locations 286 and 287 and onwards to a southwestern side of Greens Road; thence southerly, southeasterly and southwesterly along sides of that road a northeastern side of Scaddan Road; thence northwesterly along that side to a northwestern side of Wittenoom Road; thence generally southwesterly along sides of that road to a northeastern side of Plowmans Road; thence northwesterly along that side and onwards to and northwesterly and westerly along northern sides of Fleming Grove to the southernmost southwestern corner of Esperance Location 1789; thence westerly to the southernmost southeastern corner of Location 1756; thence generally southwesterly along boundaries of that location and onwards to a northwestern side of Boydells Road; thence southwesterly and generally westerly along sides of that road to an eastern side of Robins Road; thence northerly and northeasterly along sides of that road and onwards to the westernmost southwestern boundary of Location 1822; thence northwesterly and northerly along boundaries of that location and onwards to the southern boundary of Location 1870; thence westerly along that boundary to an eastern side of Belgian Road; thence generally northerly and generally northwesterly along sides of that road and onwards to a point west of the southwestern corner of Fitzgerald Location 644; a point on the westernmost northern boundary of the Shire of Esperance and thence generally easterly, generally northeasterly and east along boundaries of that reserve to the starting point.

Lands and Surveys Public Plans: 393/80, 401/80, 424/80, 423/80, 402/80, 403/80, 391/80 and 392/80.

CORRIGENDUM.

VALUATION OF LAND ACT, 1978.

THE notice which appeared in the *Government Gazette* dated 25th July, 1980 (page 2482) referring to the General Valuation of the Perth City Council should also have stated that the values determined for that portion of the Perth City Council that rates on Gross Rental Values are to be adopted by that Authority.

15th August, 1980.

S. R. WHITFIELD,
Valuer General.

INQUIRY AGENTS LICENSING ACT, 1954.

Application for Licence in the First Instance.

To the Court of Petty Sessions at Perth:

I, PATRICK ANTHONY POWER, of 15 Rowsley Way, Carine, W.A. 6020, occupation Industrial Representative, having attained the age of twenty-one years, hereby apply on my own behalf for a licence under the abovementioned Act. The principal place of business will be at 15 Rowsley Way, Carine, W.A. 6020.

Dated the 7th day of August, 1980.

PATRICK ANTHONY POWER,
Signature of Applicant.

Appointment of Hearing.

I hereby appoint the 16th day of September, 1980, at 2.15 o'clock in the afternoon as the time for the hearing of the foregoing application at the Court of Petty Sessions at Beaufort Street.

Dated the 7th day of August, 1980.

K. SHEEDY,
Clerk of Petty Sessions.

Objection to the granting of the application may be served on the applicant and the Clerk of Petty Sessions at any time prior to seven days before the date appointed for the hearing.

Crown Law Department,
Perth, 15th August, 1980.

IT is hereby notified for public information that His Excellency the Governor in Executive Council has:—

Approved of the following appointments to the Commission of the Peace for the State of Western Australia:—

Winifred Amy Francis of Lot 112 Day Street, Kulin and Modern Millie Drapery, Johnston Street, Kulin.

Edward William Gumley of "Koojedda" via Bakers Hill and Wundowie Iron and Steel, Wundowie.

Michael Donald Murray of 22 Giles Avenue, Newman and Mt. Newman Mining, Administration Office, Newman.

Victor John Stoyanoff of 3 Priestly Street, Merredin and 94 Barrack Street, Merredin.

John Bernard Williamson of 56 Spica Street, Southern Cross and Southern Cross Traders, Lot 72 Antanes Street, Southern Cross.

R. M. CHRISTIE,
Under Secretary for Law.

Chief Secretary's Department,
Perth, 12th August, 1980.

THE Hon. Chief Secretary has approved the appointment of the following persons as Commissioners for Declarations under the Declarations and Attestations Act, 1913-1972:—

Bond, Tresna Joan; Scarborough.
Boon, Jack Rider; Mosman Park.
Cochrane, Ronald Gerard; South Perth.
Cambridge, Geoffrey Owen; Scarborough.
Pett, Noel Anthony; Kalgoorlie.
Ricciardone, Liberato; Gelorup.

K. G. SHIMMON,
Secretary.

Chief Secretary's Department,
Perth, 8th August, 1980.

THE Hon. Chief Secretary has approved the appointment of the following persons as Commissioners for Declarations under the Declarations and Attestations Act, 1913-1972:—

Beeson, Betty Ivy; Mount Lawley.
Butterworth, Murray James; Swan View.
Collins, John; Manning.
Elsegood, Lawrence John; Wyalkatchem.
Lovelle, Aubrey Laurence; Bunbury.
Pinchin, Winifred Therese; Tuart Hill.
Richardson, William; Thornlie.
Wieringa, Julie; Applegross.
Nelson, Edward John; Nungarin.

K. G. SHIMMON,
Secretary.

HEALTH ACT, 1911-1979.

Department of Health
and Medical Services,
Perth, 7th August, 1980.

P.H.D. 282/63.

THE cancellation of the appointment of Mr. G. Florence as a Health Surveyor to the City of Perth as from 1st August, 1980, is hereby notified.

J. C. McNULTY,
Commissioner of Public Health
and Medical Services.

HEALTH ACT, 1911-1979.

Department of Health
and Medical Services,
Perth, 1st August, 1980.

P.H.D. 1802/62.

THE appointment of Mr. R. J. Thacker as Health Surveyor to the Shire of Kulin is approved.

J. C. McNULTY,
Commissioner of Public Health
and Medical Services.

HEALTH ACT, 1911-1979.

City of Melville.

P.H.D. 797/61; Ex. Co. 2248.

WHEREAS under the provisions of the Health Act, 1911-1979, a local authority may make or adopt by-laws and may alter, amend or repeal any by-laws so made or adopted. Now, therefore, the City of Melville being a local authority within the meaning of the Act and having adopted the Model By-laws described as Series "A" as reprinted pursuant to the Reprinting of Regulations Act, 1954, in the *Government Gazette* on 17th July, 1963, and as amended from time to time thereafter, doth hereby resolve and determine that the said Model By-laws so amended and adopted shall be further amended as follows:—

PART I—GENERAL SANITARY PROVISIONS.

By deleting the whole of section (2) of By-law 19, and submitting new section (2) as follows—

(2) The deposit of refuse, garbage or rubbish on land set aside by Council for the purpose shall be subject to the payment of a fee as follows—

(a) Per car, utility or trailer arising from domestic or residential premises within the Town of East Fremantle and the City of Melville provided that persons who are ratepayers and occupiers produce the rubbish disposal entitlement card issued by the City of Melville	No Charge
	\$
(b) Per car or utility	1.00
(c) Trailer not exceeding 1.8 m x 1.2 m x 0.61 m	1.00
(d) Trailer exceeding 1.8 m x 1.2 m x 0.61 m	4.00
(e) Trucks not exceeding 4 tonnes aggregate weight	4.00
(f) Trucks exceeding 4 tonnes but not exceeding 8 tonnes aggregate weight	6.00
(g) Trucks exceeding 8 tonnes aggregate weight (single axle)	8.00
(h) Trucks exceeding 8 tonnes aggregate weight (dual axle)	12.00
(i) Compactor Vehicles—Load Capacity not exceeding 10 cubic metres	12.00
(j) Compactor Vehicles—Load capacity exceeding 10 cubic metres	20.00
(k) Bulk bins not exceeding 6 cubic metres	8.00
(l) Bulk bins exceeding 6 cubic metres	12.00
(m) Articulated vehicles	20.00
(n) Motor vehicle bodies acceptable only when cut into at least four sections of approximately equal size—	
(i) from commercial or industrial premises	10.00
(ii) from residential premises	5.00

Passed at a meeting of the Melville City Council held on the 24th day of June, 1980.

T. H. FIRTH,
Deputy Mayor.

M. J. CAROSELLA,
Acting Town Clerk.

Approved by His Excellency the Administrator in Executive Council, this 8th day of August, 1980.

R. D. DAVIES,
Clerk of the Council.

HOSPITAL ACT, 1927-1976.

WHEREAS it is provided in the Hospital Act, 1927 (as amended) that a Board may of its own motion by resolution adopt the whole or any portion of by-laws formulated under the provisions of subsection (2) of section 37 of that Act by the Governor for the guidance of Boards in respect of all or any of the matters regarding which Boards may make by-laws: and whereas model by-laws have been formulated in accordance with these provisions and are contained in regulation 10 of the regulations made under that Act, which regulations have, pursuant to the Reprinting of Regulations Act, 1954, been reprinted with amendments to and

including that published in the *Government Gazette* on the 29th February, 1952, and as so reprinted were published in the *Government Gazette* on the 2nd February, 1960, and as amended thereafter: Now therefore, the Minister of Public Health, being the Board pursuant to section 7 of the Hospitals Act, 1927 (as amended) of the Fitzroy Crossing Hospital doth hereby resolve and determine that the said model by-laws be adopted by that hospital.

Resolved this 5th day of August, 1980.

RAY YOUNG,
Minister of Public Health as the
Board of the above public hospital.

ROAD TRAFFIC ACT, 1974.

I, WILLIAM RALPH BOUCHER HASSELL, being the Minister for the Crown for the time being administering the Road Traffic Act, 1974, acting pursuant to the powers conferred by section 83 (1) of that Act, hereby approve the suspension of Regulations made under such Act on the carriage-ways mentioned hereunder, within the town of Geraldton and nominated for the purposes of Go-Kart racing by members of the Go-Kart Racing Association of Geraldton on Saturday, 30th August, 1980, between the hours of 9.30 a.m. and 4.30 p.m.

Pelgrom Way.
Glass Crescent.

Dated at Perth this 7th day of August, 1980.

W. R. B. HASSELL,
Minister for Police and Traffic.

71; Mears Drive; 1 012; \$12 000; (a) (b).
82; McCourt Street; 1 032; \$12 000; (a) (b).
85; Cnr. McCourt and Cliff Streets; 1 113; \$12 000; (a) (b).
91; Fisher Street; 825; \$11 700; (a) (b).
92; Fisher Street; 1 032; \$12 000; (a) (b).
96; Cnr. Fisher and Cliff Streets; 1 050; \$12 000; (a) (b).
106; Mears Drive; 1 032; \$12 000; (a) (b).
107; Mears Drive; 1 032; \$12 000; (a) (b).
109; Mears Drive; 1 047; \$12 000; (a) (b).
111; Cliff Street; 1 067; \$12 000; (a) (b).
112; Cliff Street; 1 100; \$12 000; (a) (b).
118; Murray Street; 911; \$11 700; (a) (b).
193; Cnr. Fisher Street and Samson Road; 1 118; \$12 000; (a) (b) (c).
194; Fisher Street; 1 137; \$12 000; (a) (b) (c).
195; Samson Road; 1 136; \$12 000; (a) (b) (c).

Thursday, 11th September, 1980 at 2.00 p.m. at Samson Fisheries, Roebourne—Point Samson Road, Point Samson.

(Plans Point Samson 13.39, 13.40.)

These lots are sold subject to the following conditions:

- (a) The purchaser shall erect on the lot purchased a residence to comply with Local Authority by-laws within four years from the due date of the first instalment. If this condition has not been complied with in the time prescribed, the land may be absolutely forfeited together with all purchase money and fees that may have been paid. However, freehold title to the land may be applied for when a residence has been erected to "top plate height" stage, and is not less than 50% completed to the satisfaction of the Minister for Lands.

On payment of the first instalment of purchase money a Licence will be available, upon which a mortgage can be registered. A Crown Grant (freehold) will not issue until the purchaser has complied with the building condition. A holder of a Licence may apply to the Minister for Lands for permission to transfer a Licence.

- (b) Purchases by Agents will need to be ratified by the Principals.
(c) Subject to examination of survey.

B. L. O'HALLORAN,
Under Secretary for Lands.

LAND ACT, 1933-1977.

Land Release.

Department of Lands and Surveys,
Perth, 15th August, 1980.

THE undermentioned allotments of Land are now open for sale pursuant to the provisions of Part IV of the Land Act, 1933-1977 and are to be sold by Public Auction, by Order of the Minister for Lands at the places and on the dates stated at the upset prices and subject to the conditions specified hereunder.

Wickham Townsite.

File 2229/73.

Lot; Street; Area (Square Metres); Upset Price; Conditions.

Residential

142; Herbert Way; 690; \$10 300; (a) (b).
148; Herbert Way; 806; \$10 300; (a) (b).
158; Herbert Way; 696; \$10 300; (a) (b).
184; Nelley Way; 701; \$10 300; (a) (b) (c).
185; Nelley Way; 701; \$10 300; (a) (b) (c).
189; Nelley Way; 701; \$10 300; (a) (b) (c).
193; Nelley Way; 701; \$10 300; (a) (b) (c).
195; Nelley Way; 701; \$10 300; (a) (b) (c).
198; Nelley Way; 701; \$10 300; (a) (b) (c).
200; Nelley Way; 768; \$10 300; (a) (b) (c).
201; Nelley Way; 775; \$10 300; (a) (b) (c).
204; Nelley Way; 701; \$10 300; (a) (b) (c).
206; Nelley Way; 701; \$10 300; (a) (b) (c).
207; Nelley Way; 701; \$10 300; (a) (b) (c).
210; Nelley Way; 701; \$10 300; (a) (b) (c).

Duplex

152; Herbert Way; 1 044; \$15 000; (a) (b).
187; Nelley Way; 1 006; \$15 000; (a) (b) (c).
192; Nelley Way; 1 006; \$15 000; (a) (b) (c).
202; Nelley Way; 1 006; \$15 000; (a) (b) (c).
212; Nelley Way; 1 006; \$15 000; (a) (b) (c).
221; Nelley Way; 1 006; \$15 000; (a) (b) (c).

Thursday, 11th September, 1980 at 11.00 a.m. in the Community Hall, Carse Street, Wickham.

(Plans Wickham 09.34, 10.35.)

File 2444/57.

Point Samson Townsite.

Lot; Street; Area (Square Metres); Upset Price; Conditions.

53; Samson Road; 1 012; \$12 000; (a) (b).
54; Samson Road; 1 012; \$12 000; (a) (b).
56; Samson Road; 1 012; \$12 000; (a) (b).
59; Samson Road; 1 012; \$12 000; (a) (b).
61; Cnr. Samson Road and Cliff Street; 994; \$11 700; (a) (b).
68; Mears Drive; 1 012; \$12 000. (a) (b).
69; Cnr. Mears Drive and Murray Street; 994; \$11 700; (a) (b).

FORFEITURES.

THE following leases and licences together with all rights, title and interest therein have this day been forfeited to the Crown under the Land Act, 1933-1977 for the reasons stated.

Name; Lease or Licence; District; Reason; Corres. No.; Plan.

Sparks, M. G. & M. R.; 3116/6821; Greenhead Lot 215; Non-compliance with conditions; 3228.77; Greenhead Townsite.

Tucker, A. M.; 3117/469 Crown Lease 887/1934; South Boulder Lot 52F; Non-payment of rent; 4314/01; Kalgoorlie Boulder and Environs 31:33.

Whitfield, R. G. & M. S.; 3116/7360 Crown Lease 80/1980; Norseman Lots 338, 339 and 340; Non-payment of Survey Fee; 12299/06; Norseman Townsite.

Dow, P. J. & J. P.; 338/14622; Ravensthorpe Lot 234; Non-payment of instalment; 547/71; Ravensthorpe Townsite 29:40.

13th August, 1980.

B. L. O'HALLORAN,
Under Secretary for Lands.

LAND ACT, 1933-1977.

Reserves.

Department of Lands and Surveys,
Perth, 15th August, 1980.

HIS Excellency the Administrator in Executive Council has been pleased to set apart as Reserves the land described below for the purpose therein set forth.

File No. 3097/79.

CANNING.—No. 36766 (Starting Box and Boat Shed Site), Location No. 3180 (246 square metres). (Diagram 84011; Plans Perth 2 000 BG 34/14.17; 15.16; 15.17 (Riverton Drive North in the City of Canning).)

File No. 1312/980.

CRANBROOK.—No. 36750 (Use and Requirements of the Government Employees Housing Authority), Lot No. 254 (818 square metres). (Plan Cranbrook Townsite (Mason Street).)

File No. 1853/79.

CUE.—No. 36764 (Radio and Television Site), Lot Nos. 205 and 207 (2 024 square metres). (Plan Cue 16.07 (Derwent Street).)

File No. 1830/980.

ENEABBA.—No. 36775 (Pre-School Centre), Lot No. 208 (1 216 square metres). (Plan Eneabba 2 000 16.20 (White Court in the Shire of Carnamah).)

File No. 1255/78.

GASCOYNE.—No. 36602 (Levee Bank), Location No. 351 (8 177 0 hectares). (Diagram 83660; Plan Carnarvon Regional AN 54/4.3 (McGlades Road).)

File No. 1043/980.

GERALDTON.—No. 36765 (Recreation), Lot 2806 (about 6 100 square metres). (Reserve Diagram 375; Plan Geraldton 2000 14.15 (near Cathedral Avenue).)

File No. 1666/980.

KARRATHA.—No. 36751 (Use and Requirements of the Government Employees Housing Authority), Lot Nos. 2158, 2167, 2168, 2182, 2193, 2287, 2289, 2346 and 2374 (7 810 square metres). (Plans Karratha 29.27; 28.27; 29.26 and 28.26 (Kruger Street).)

File No. 1862/71.

KARRATHA.—No. 36762 (Use and Requirements of the Shire of Roebourne), Lot No. 2240 (705 square metres). (Plan Karratha 2 000 29.27 (Kwong Place).)

File No. 3348/79.

KARRATHA.—No. 36752 (Use and Requirements of the Government Employees Housing Authority), Lot Nos. 2173, 2189, 2215, 2217, 2250, 2267 and 2372 (5 318 square metres). (Plans Karratha 29.27, 28.27, 28.26 and 29.26 (Stanbridge Way).)

File No. 1255/980.

KARRATHA.—No. 36777 (Primary School Site), Lot No. 2379 (2 349 6 hectares). (Original Plan 14696; Plans Karratha BH 65/28.26; 28.27; 29.26; 29.27 (Gawthorne Drive).)

File No. 1117/65V2.

LYNDON.—No. 36475 (Gravel), Location Nos. 55 and 56 (7 246 4 hectares). (Original Plan 10437; Plan Onslow 1:250 000.)

File No. 364/63.

MORAWA.—No. 36769 (School Site), Lot No. 319 (7 742 square metres). (Plan Morawa Townsite (Neagle Street).)

File No. 3155/78.

MOSMAN PARK.—No. 36788 (Recreation and Electricity Transmission Line), Lot No. 612 (5 514 4 hectares). (Original Plan 14812; Plan Perth 2 000 08.17 (McCabe Street).)

File No. 882/79.

NORSEMAN.—No. 36782 (Use and Requirements of the Government Employees Housing Authority), Lot No. 1780 (1 022 square metres). (Original Plan 14101; Plan Norseman Townsite (Richardson Street).)

File No. 3918/40.

SWAN.—No. 36737 (Pedestrian Access Way), Location No. 10067 (161 square metres). (Diagram 83968; Plan Perth 2 000 BG34/15.32 (Lincoln Road in the Shire of Bayswater).)

File No. 3722/76.

SWAN.—No. 36789 (School and Convent Site), Location No. 10112 (formerly portion of Swan Location 9580 being Lot 761 the subject of Plan 12899) (10.107 9 hectares). (Plan Swan 2 000 08.05 (Joondalup Drive, Edgewater).)

File No. 1244/78.

VICTORIA.—No. 36767 (Depot Site (M.R.D.)), Location No. 11364 (3 602 6 hectares). (Diagram 83777; Plans Mingenew Townsite; 123/80 c.l. (Mingenew-Morawa Road).)

B. L. O'HALLORAN,
Under Secretary for Lands.

REVOCATION OF ORDERS IN COUNCIL.

Department of Lands and Surveys,
Perth, 15th August, 1980.

IT is hereby notified for general information that His Excellency the Administrator in Executive Council has been pleased to revoke as follows:—

Corres. 1639/71.—The Order in Council dated 10th October, 1903, whereby Reserve No. 1088 "Water" was placed under the control and management of the Greenough Road Board and approved of the cancellation of the Board as a Board of Management to control and manage the said Reserve, accordingly.

File No. 5833/96.—The Order in Council issued under portion of Executive Council Minute No. 3795 dated 9th March, 1977 whereby Reserve No. 6051 was vested in the Youth Hostels Association of Western Australia in trust for the purpose of "Youth Hostel Site" and to approve of the cancellation of the relevant Vesting Order accordingly.

Corres. 3319/99.—That portion of the Order in Council dated 8th July, 1908 whereby Reserve No. 7298 "Camping" was placed under the control of the Greenough Road Board as a Board of Management and to approve of the cancellation of the Board as a Board of Management accordingly.

Corres. 7787/04.—That portion of the Order in Council dated 8th July, 1908 whereby Reserve Nos. 9725 and 9887 "Quarry" were placed under the control and management of the Greenough Road Board and to approve of the cancellation of the Board as a Board of Management to control and manage the said reserve accordingly.

File No. 2980/27.—The Order in Council issued under portion of Executive Council Minute No. 2271 dated 28th October, 1965 whereby Reserve No. 19668 (at Gnowangerup) was vested in the Shire of Gnowangerup in trust for the purpose of "Kindergarten" and to approve of the cancellation of the relevant Vesting Order accordingly.

File No. 10616/11.—The Order in Council issued under portion of Executive Council Minute No. 1922 dated 19th September, 1935 whereby Reserve No. 20454 (Nyabing Lot 20) was vested in the Kent Road Board in trust for "Road Board Purposes" and to approve of the cancellation of the relevant Vesting Order accordingly.

File No. 7966/12.—The Order in Council issued under portion of Executive Council Minute No. 1453 dated 10th July, 1935 whereby Reserve No. 21408 was vested in the Cue Road Board in trust for the purpose of "Road Board Endowment" and to approve of the cancellation of the relevant Vesting Order accordingly.

File No. 617/76.—The Order in Council issued under portion of Executive Council Minute No. 282 dated 11th February, 1976 whereby Reserve No. 33881 was vested in the Town of Gosnells in trust for the purpose of "Pre-School Centre" and to approve of the cancellation of the relevant Vesting Order accordingly.

File No. 1186/76.—The Order in Council issued under portion of Executive Council Minute No. 2888 dated 2nd December, 1976 whereby Reserve No. 34388 was vested in the Shire of West Kimberley in trust for the purpose of "Pre-School Centre" and to approve of the cancellation of the relevant Vesting Order accordingly.

File No. 1746/77.—The Order in Council issued under portion of Executive Council Minute No. 3495 dated 13th December, 1978 whereby Reserve No. 35777 was vested in the Shire of Port Hedland in trust for the purpose of "Speedway Track" and to approve of the cancellation of the relevant Vesting Order accordingly.

B. L. O'HALLORAN,
Under Secretary for Lands.

AMENDMENT OF RESERVES.

Department of Lands and Surveys,
Perth, 15th August, 1980.

HIS Excellency the Administrator in Executive Council has been pleased to approve, under section 37 of the Land Act, 1933-1977 of the amendment of the following Reserves:—

File No. 47/95.—No. 334 (Avon District) "Water and Stopping Place for Teams" to comprise the area surveyed and shown on Original Plan 8337 and of its area being reduced to 38.677 8 hectares, accordingly. (Plan Duncan NE1: 25 000 (Albany Highway in the Shire of Wandering).)

File No. 5833/96.—No. 6051 (Norseman Lot 1777) "Recreation" to exclude the area surveyed and shown on Original Plan 14101 as Norseman Lot 1780 and of its area being reduced to 7 081 square metres, accordingly. (Plan Norseman Townsite (Angove Street in the Shire of Dundas).)

File No. 2788/06.—No. 10193 (Williams Lots 124 and 125) "Government Requirements" to include Williams Lot 350 as shown on Lands and Surveys Diagram 83983 and of its area being increased to 2.734 5 hectares accordingly. (Plan Williams 2000 34.27 (Richmond Street).)

File No. 3169/06.—No. 10227 (Derby Lot 456) "School Site" to include Derby Lot 820 and of its area being increased to 5 655 square metres, accordingly. (Plan Derby 2.07 (Hardman Street).)

File No. 1290/12.—No. 12078 (Glen Forrest Lots 72 to 81 inclusive and 96 to 98 inclusive) "Educational Endowment" to exclude Glen Forrest Lots 72 to 81 inclusive and of its area being reduced to 8.655 2 hectares accordingly. (Plan Perth 2000 27.30 (Marnie Street in the Shire of Mundaring).)

File No. 2851/00.—No. 17102 (North Fremantle Lot 210, Mosman Park Lot 236 and Mosman Park Suburban Lot 166) "Government Requirements" to exclude that portion as surveyed and shown on Lands and Surveys Original Plan 14812 as Mosman Park Lot 612 and of its area being reduced to 6 382 square metres accordingly. (Plan Perth 2000 08.19 (McCabe Street).)

File No. 3392/15.—No. 18337 (Carmel Lots 24, 28 and 57) "Excepted from Sale" to exclude that portion of Lot 24 surveyed and shown on Lands and Surveys Diagram 83792 as Carmel Lot 114 and of its area being reduced to 1.255 0 hectares, accordingly. (Plan K19-4 (Ash Road).)

File No. 2660/69.—No. 22554 (Lake Grace Lots 166 and 168) "Stockyards" to agree with recalculation of area and of its area being reduced to 3.864 8 hectares accordingly. (Plan Lake Grace 2000 06.17 (Dewar Street).)

File No. 2146/66.—No. 28393 (Melbourne Location 3974) "Preservation of Natural Formations (Pinnacles)" to include Melbourne Location 3931 and of its area being increased to about 11 955.223 3 hectares, accordingly. (Plan Cervantes Regional (near Cervantes Townsite).)

File No. 4071/67.—No. 29309 (Mukinbudin Lot 146) "Town Water Supply" to include the area surveyed and shown on Lands and Surveys Diagram 81615 as Mukinbudin Lot 154 and of its area being increased to 5 992 square metres, accordingly. (Plan Mukinbudin Townsite (Strugnell Street).)

File No. 686/75.—No. 33174 (Thevenard Island) "Conservation of Flora and Fauna" to comprise portion of Ashburton Location 38 as shown bordered red on Lands and Surveys Reserve Plan 168 and of its area being reduced to about 543.616 0 hectares, accordingly. (Plan Onslow 1:250 000 (in the Shire of West Pilbara).)

File No. 1531/60.—No. 33600 (Victoria Location 11157) "Camping" to exclude portion of the area shown as Victoria Location 11364 on Lands and Surveys Diagram 83777 and of its area being reduced to 1.469 3 hectares, accordingly. (Plans Mingenew Townsite; 123/80C.1 (Mingenew-Morawa Road).)

File No. 3145/69, V2.—No. 33677 (Herdsman Lake Suburban Lots 437, 440, 442 and 444) "Churchlands Teachers College Site" to exclude the area surveyed and shown on Lands and Surveys Diagram 83876 as Herdsman Lake Suburban Lot 456 and of its area being reduced to 19.571 9 hectares, accordingly. (Plans Perth 2000 09.27; 09.28 (Pearson Street in the City of Stirling).)

File No. 1882/78.—No. 35472 (Herdsman Lake Suburban Lot 443) "Government Requirements" to include Herdsman Lake Suburban Lot 456 and of its area being increased to 4.101 6 hectares, accordingly. (Plans Perth 2000 09.27; 09.28 (Pearson Street).)

B. L. O'HALLORAN,
Under Secretary for Lands.

CHANGE OF PURPOSE OF RESERVES.

Department of Lands and Surveys,
Perth, 15th August, 1980.

HIS Excellency the Administrator in Executive Council has been pleased to approve under section 37 of the Land Act, 1933-1977, of the change of purpose of the following Reserves:—

File No. 5833/96.—No. 6051 (Norseman Lot 1777) being changed from "Youth Hostel Site" to "Recreation". (Plan Norseman Townsite (Richardson Street in the Shire of Dundas).)

File No. 257/68.—No. 13565 (Roe Location 239) being changed from "Preservation of Timber and Flora" to "Conservation of Flora and Fauna". (Plan 6/80 (in the Shire of Narembeen).)

File No. 2980/27.—No. 19668 (Gnowangerup Lots 58 and 351) being changed from "Kindergarten" to "Pre-Primary Centre". (Plan Gnowangerup Townsite (Whitehead Street).)

File No. 7966/12.—No. 21408 (Cue Lots 148 to 154 inclusive) being changed from "Road Board Endowment" to "Municipal Endowment". (Plan Cue 2000 16.06 (Wittenoom Street).)

File No. 2327/33.—No. 21466 (Yandanooka Lot 251) being changed from "School Site" to "Government Requirements". (Plan Yandanooka Townsite (Steere Street).)

File No. 4995/51.—No. 23314 (Karlgin Lot 5) being changed from "Children's Playground" to "Arts and Crafts Centre". (Plan Karlgin Townsite (Melba Street).)

File No. 5022/65.—No. 30346 (Port Hedland Lots 1790 and 2522) being changed from "Sand Pit—M.R.D." to "Motor Cycle Track". (Plan Port Hedland Regional 7.5 (Quarry Road).)

File No. 617/76.—No. 33881 (Canning Location 2705) being changed from "Pre-School Centre" to "Pre-Primary Centre". (Plan Perth 2000 19.18 (Birchington Street, Beckenham in the City of Gosnells).)

B. L. O'HALLORAN,
Under Secretary for Lands.

CANCELLATION OF RESERVES.

Department of Lands and Surveys,
Perth, 15th August, 1980.

HIS Excellency the Administrator in Executive Council has been pleased to approve, under section 37 of the Land Act, 1933-1977, of the cancellation of Class "B" the following Reserves:—

File No. 2851/00.—No. 7133 (Mosman Park Suburban Lot 159) "Public Utility". (Plan Perth 2000 08.19 (McCabe Street).)

File No. 2780/03.—No. 10786 (Avon District) "Water". (Plan York NE 1:25 000).

File No. 613/85 V2.—No. 18412 (Carnarvon Lots 547 and 551) "Racecourse, Aerodrome and Golf Links". (Plan Carnarvon 2000 3.1 (North West Coastal Highway).)

File No. 1037/26.—No. 19687 (Pemberton Lots 59 and 60) "Church Site—Salvation Army". (Plan Pemberton Townsite (Jamieson Street).)

File No. 1015/28.—No. 19788 (Sussex Location 3170) "Church Site (Church of England)". (Plan 413 D/40 C.3.4).

File No. 10616/11.—No. 20454 (Nyabing Lot 20) "Road Board Purposes". (Plan Nyabing Townsite (Aspendale Street in the Shire of Kent).)

File No. 1776/31.—No. 20902 (Leake Location 190) "Schoolsite". (Plan 6/80 (Sloss Road).)

File No. 954/49.—No. 23137 (Avon Locations 27384 and 27385) "Conservation of Flora". (Plan Doodlakine 1:50 000 (Bruce Rock-Doodlakine Road).)

File No. 2777/64.—No. 27712 (Melbourne Location 3931) "Rubbish Site". (Plan Cervantes Regional (near Cervantes Townsite).)

File No. 1186/76.—No. 34388 (Derby Lot 820) "Pre-School Centre". (Plan Derby 2.07 (Claredon Street).)

File No. 1746/77.—No. 35777 (Forrest Location 152) "Speedway Track". (Plan Port Hedland Regional 7.5 (Madigan Road).)

B. L. O'HALLORAN,
Under Secretary for Lands.

NAMING OF GLEN DENNING PARK.

Reserve No. 34973.

Department of Lands and Surveys,
Perth, 15th August, 1980.

File No. 1289/77.

IT is hereby notified for general information that the name of "Glendenning Park" has been applied to the land contained in Reserve No. 34973 set apart for the purpose of "Public Recreation" and situated in the Shire of Greenough.

(Public Plan Geraldton 2000 15.11).

B. L. O'HALLORAN,
Under Secretary for Lands.

NAMING OF NORM BRAND PARK.

Reserve No. 33326.

Department of Lands and Surveys,
Perth, 15th August, 1980.

File No. 674/70.

IT is hereby notified for general information that the name of "Norm Brand Park" has been applied to the land contained in Reserve No. 33326 set apart for the purpose of "Public Recreation" and situated in the Shire of Greenough.

(Public Plan Geraldton 2000 16.21).

B. L. O'HALLORAN,
Under Secretary for Lands.

NAMING OF LAURIE STRUTT PARK.

Department of Lands and Surveys,
Perth, 15th August, 1980.

File No. 4275/69, V.2.

IT is hereby notified for general information that the name of "Laurie Strutt Park" has been applied to portion of Lot 202 of Swan Location 548 held by the Perth Road Board in Certificate of Title Volume 1086, Folio 411, and delineated on Land Titles Office Plan 4431.

(Public Plans Perth 2000 07.35 and 07.36).

B. L. O'HALLORAN,
Under Secretary for Lands.

NAMING OF EASTOUGH PARK.

Department of Lands and Surveys,
Perth, 15th August, 1980.

File No. 1033/67, V.2.

IT is hereby notified for general information that the name of "Eastough Park" has been applied to the land contained in Reserve Nos. 2418 set apart for the purpose of "Gravel Quarry" and 25438 set apart for the purpose of "Recreation" and situated in the Shire of Greenough.

(Public Plans Geraldton 2000 16.24, 16.25 and 17.25.)

B. L. O'HALLORAN,
Under Secretary for Lands.

CHANGE OF NAME OF LOCALITY OF TURANA.

City of Stirling.

Department of Lands and Surveys,
Perth, 15th August, 1980.

Corres. 4835/53, V.4.

IT is hereby notified for general information that His Excellency the Governor in Executive Council has been pleased to approve, under section 10 of the Land Act, 1933-1977, of the change of name of the locality of Turana to Mirrabooka, in the City of Stirling as shown in green and red on Miscellaneous Plan No. 731.

B. L. O'HALLORAN,
Under Secretary for Lands.

AMENDMENT OF BOUNDARIES
OF LOCALITIES.

City of Stirling.

Department of Lands and Surveys,
Perth, 15th August, 1980.

Corres. 4835/53, V.4.

IT is hereby notified for general information that His Excellency the Governor in Executive Council has been pleased to approve, under section 10 of the Land Act, 1933-1977, of the amendment of the boundaries of the localities of Balcatta, Dianella, Gwelup, Hamersley, Mirrabooka, Nollamara and Yirrigan, in the City of Stirling, as shown in green on Miscellaneous Plan No. 731.

B. L. O'HALLORAN,
Under Secretary for Lands.

NAMING OF LOCALITIES.

Shire of Mundaring.

Department of Lands and Surveys,
Perth, 15th August, 1980.

Corres. 4835/53, V4.

IT is hereby notified for general information that His Excellency the Governor in Executive Council has been pleased to approve, under section 10 of the Land Act, 1933-1977, of the naming of the localities of Beechina, Chidlow, Darlington, Glen Forrest, Greenmount, Hovea, Mahogany Creek, Mount Helena, Mundaring, Parkerville, Sawyers Valley, Stoneville, Swan View, The Lakes and Woolooloo, in the Shire of Mundaring as shown in red and blue on Miscellaneous Plan No. 1072.

B. L. O'HALLORAN,
Under Secretary for Lands.

LAND ACT, 1933-1977.

Land Release.

Department of Lands and Surveys,
Perth, 15th August, 1980.

File No. 1950/70.

HIS Excellency the Administrator in Executive Council has been pleased to approve under section 45A of the Land Act, 1933-1977, of Kwinana Lot 139 being made available for sale in fee simple at the purchase price of six thousand dollars (\$6 000) and subject to the payment for improvements at valuation, in cash, should the successful applicant be other than the former lessee.

Applications must be lodged at the Department of Lands and Surveys, Perth.

(Plan F250-4 (Seabrook Road).)

B. L. O'HALLORAN,
Under Secretary for Lands.

SUBURBAN LAND.

Swan Locations 9559 and 9560.

Department of Lands and Surveys,
Perth, 15th August, 1980.

Corres. No. 3918/40.

HIS Excellency the Administrator in Executive Council has been pleased to approve, under section 10 of the Land Act, 1933-1977, of Swan Locations 9559 and 9560 being set apart as Suburban Land.

(Plan Perth 2000 BG 34/15.32 (Lincoln Road, Bayswater).)

B. L. O'HALLORAN,
Under Secretary for Lands.

LAND ACT, 1933-1977.

Land Release.

Department of Lands and Surveys,
Perth, 15th August, 1980.

File No. 911/79.

HIS Excellency the Administrator in Executive Council has been pleased to approve under section 45A of the Land Act, 1933-1977 of Port Hedland Lot 3778 being made available for sale in fee simple at the purchase price of one thousand six hundred and sixty dollars (\$1 660) and subject to the payment for improvements at valuation, in cash, should the successful applicant be other than the former lessee.

Applications must be lodged at the Department of Lands and Surveys, Perth.

(Plan Port Hedland 2000 BL66/24.26 (Carlindie Way).)

B. L. O'HALLORAN,
Under Secretary for Lands.

LAND ACT, 1933-1977.

Land Release.

Department of Lands and Surveys,
Perth, 15th August, 1980.

File No. 3334/76.

HIS Excellency the Administrator in Executive Council has been pleased to approve under section 45A of the Land Act, 1933-1977, of Broome Lot 1216 being made available for sale in fee simple at the purchase price of six thousand two hundred and fifty dollars (\$6 250) and subject to the payment for improvements at valuation, in cash, should the successful applicant be other than the former lessee.

Applications must be lodged at the Department of Lands and Surveys, Perth.

(Plan Broome Regional (Cable Beach Road).)

B. L. O'HALLORAN,
Under Secretary for Lands.

WITHDRAWN FROM LEASING.

Munglinup Lot 142.

Department of Lands and Surveys,
Perth, 15th August, 1980.

Corres. 3760/77.

IT is hereby notified for general information that Munglinup Lot 142 has been withdrawn from leasing under section 117 of the Land Act, 1933-1977 as gazetted on 21st March, 1980 *Gazette* No. 23 Page No. 968.

B. L. O'HALLORAN,
Under Secretary for Lands.

LAND ACT, 1933-1977.

Land Release.

Department of Lands and Surveys,
Perth, 15th August, 1980.

File No. 1887/980.

HIS Excellency the Administrator in Executive Council has been pleased to approve under section 45A of the Land Act, 1933-1977, of Herdsman Lake Lot 455 being made available for sale in fee simple to adjoining holders only at the purchase price of nineteen dollars (\$19).

Applications accompanied by the amount of \$19 must be lodged at the Department of Lands and Surveys, Perth on or before Wednesday, 20th August, 1980.

(Plans Perth 2000 9.27; 10. (near Pearson Street).)

B. L. O'HALLORAN,
Under Secretary for Lands.

LOCAL GOVERNMENT ACT, 1960-1979.

Closure of Streets.

WHEREAS The Gables, Maylands Convalescent Home Pty. Ltd. and City of Stirling being the owners of the land which adjoins the street hereunder described have agreed to the request of the City of Stirling to close the said street,

Stirling.

File No. 2711/68; Closure No. S242.

All that portion of Riverslea Avenue (Road No. 4119), plus widening, along the southeastern boundaries of Lots 376 and 377 of Swan Location Y (Office of Titles Plan 1885) and the southeastern boundary of Lot 5 of Swan Location Y (Office of Titles Diagram 21202); from a line in prolongation south-eastward of the southwestern boundary of the said Lot 376 to the southwestern side of Third Avenue East (Road No. 1601).

(Public Plan Perth 2000/15.27).

WHEREAS Geoffrey Michael Harris, Giovanni Tellini, Rita Maud Tellini, being the owners of the land which adjoins the street hereunder described have agreed to the request of the Shire of Dardanup to close the said street.

Dardanup.

File No. 4143/03; Closure No. D635.

All those portions of surveyed roads as shown bordered blue on Original Plan 14440. (Public Plan Burekup S.W. 1:25 000).

WHEREAS Minister for Lands being the owner of the land which adjoins the street hereunder described has agreed to the request of the Shire of Goomalling to close the said street.

Goomalling.

File No. 3145/79; G 668.

All that portion of surveyed road (Railway Terrace) now comprised in Goomalling Lot 449 as shown bordered pink on Lands and Surveys Diagram 83859. (Public Plans Goomalling Townsite 30.18, 31.18).

WHEREAS Janet Eileen Hoppood and Minister for Lands, being the owners of the land which adjoins the street hereunder described has agreed to the request of the Shire of Kalamunda, to close the said street.

Kalamunda.

File No. 2197/79; K 852.

All that portion of surveyed road (Wall Street) through portion of State Forest No. 22, and along the southeastern boundary of Carmel Lot 16; from a line in prolongation southward of the western boundary of Lot 1 of Canning Location 816 (Land Titles Office Diagram 47851) to its terminus within vacant Crown land. (Public Plan K20-4).

WHEREAS Shire of Kojonup, being the owner of the land which adjoins the street hereunder described has agreed to the request of the Shire of Kojonup, to close to said street.

Kojonup.

File No. 525/80; K 851.

The whole of the surveyed way along the southeastern boundary of Kojonup Lot 309; from the southwestern side of Bilston Street to the northeastern side of Blackwood Road. (Public Plan Kojonup Townsite 09.17).

WHEREAS Robin James Wilson and Michael Henry Brooker, being the owners of the land which adjoins the street hereunder described have agreed to the request of the Shire of Lake Grace, to close the said street.

Lake Grace.

File No. 2887/77; L. 101.

All that portion of surveyed road shown bordered blue on Lands and Surveys Original Plan 14520. (Public Plan 406/80C1).

WHEREAS Geoffrey Gordon Craig and Elizabeth Langley Craig, being the owners of the land which adjoins the street hereunder described have agreed to the request of the Shire of Peppermint Grove, to close the said street.

Shire of Peppermint Grove.

File No. 3280/64; P. 717.

All that portion of surveyed way (Road No. 12851) being a 3.22 metre strip along and parallel to the western boundary of Lot 1 Mosman Park Suburban Lot 119; from the southern side of Johnston Street (Road No. 6029) to a line in prolongation westward of the southern boundary of the said lot. (Public Plan Perth 2000 Sheet 8.19).

WHEREAS Minister for Lands, being the owner of the land which adjoins the street hereunder described has agreed to the request of the Shire of West Kimberley, to close the said street.

West Kimberley.

File No. 1738/78; W. 1141.

All that portion of Broome Street, Derby from the northern side of Knowsley Street to the southern side of Delawarr Street. (Public Plan Derby 2000 Sheet 03.06).

And whereas the Council has requested closure of the said streets. And whereas the Governor in Executive Council has approved these requests; it is notified that the said streets are hereby closed.

B. L. O'HALLORAN,
Under Secretary for Lands.

SHIRE OF NORTHAM.

IT is hereby notified that Allan John Middleton has been appointed Fire Control Officer for the district of the Shire of Northam and that the appointment of Terence John O'Meara is hereby cancelled.

4th August, 1980.

D. R. ANTONIO,
President.

BUSH FIRES ACT, 1954-1977.

Shire of Greenough.

Bushfire Control.

Notice to all Owners and/or Occupiers of Land in the Shire of Greenough.

PURSUANT to the powers contained in section 33 of the above Act, you are required on or before the 1st day of October, 1980, and thereafter up to and including the 1st day of May, 1981, for Rural Lands; and on or before the 15th day of November, 1980, and thereafter up to the 14th day of February, 1981, for Urban Land; or within 14 days of the date of your becoming an owner or occupier of land, to have a firebreak not less than two metres in width clear of all inflammable material in accordance with the following:

Rural Land:

- (1) Within 20 metres inside and along the whole of the external boundaries of the said lands owned or occupied by you.
- (2) Around and within 20 metres of the perimeter of each building, haystack, any standing crop, on such lands so as to completely enclose each thereof within such a firebreak.
- (3) When any of such lands adjoin a road, within such lands, and along the common boundary of such lands and such roads.
- (4) Where the area of the land is 0.2 hectares or less, all inflammable material on the land shall be removed from the whole of the land.
- (5) In addition to any firebreaks required in paragraphs 1, 2, 3, and 4 herein, you shall clear off all inflammable material the whole of the land occupied by drums used for the storage of inflammable liquid, whether the drums contain inflammable liquid or not, including any land on which ramps for holding the drums are constructed, and an area outside the land so occupied to a distance of not less than three metres.

Urban Land: Subdivided Residential land contained within the following areas—

- (a) Tarcoola—Victoria Locations 2127, 2126, 2125 and Part of 5843 north of Glendenning Road;
- (b) Karloo—Part of Victoria Location 8072;
- (c) Waggrakine—
 - (i) the area bounded by North-West Coastal Highway, Chapman Valley Road, Alexander Drive and Stella Road; and
 - (ii) the area bounded by Beattie Road, Chapman Valley Road, Adelaide Street, and including the Lots contained within Part 7, Part 8 and Part 9 of Victoria Location 1712;

(d) Greenough River Mouth—Part Victoria Locations 4200, 6852 and 2466.

1. Where the area of the land is 0.2 hectares or less, all inflammable material on the land shall be removed from the whole of the land.

2. Where the land exceeds 0.2 hectares in area, firebreaks at least two metres wide shall be cleared of all inflammable material immediately inside all external boundaries of the land and also immediately surrounding all buildings situated on the land.

If it is considered to be impracticable for any reason to clear or remove inflammable material from the land in rural areas as required by this Notice, you may apply to the Council or its duly authorised officer, not later than 15th September, 1980, for permission to provide firebreaks in alternative positions or to take alternative action to abate the fire hazards on the land. If permission is not granted by Council or its duly authorised officer, you are to comply with the requirements of this Notice. Inflammable material is defined for the purpose of this Notice to include bush, timber, boxes, cartons, paper and like inflammable materials, rubbish and also any combustible matters, but does not include green standing trees, or growing bushes and plants in gardens or lawns.

The penalty for failing to comply with this Notice is a fine not exceeding \$400, and a person in default is also liable, whether prosecuted or not, to pay the cost of performing the work directed in this Notice if it is not carried out by the owner or occupier by the date required by this Notice.

If the requirements of this Notice are carried out by burning, such burning must be in accordance with the relevant provisions of the Bush Fires Act.

27th June, 1980.

By Order of the Council,
R. G. BONE,
Shire Clerk.

BUSH FIRES ACT, 1954.

(Section 33.)

Shire of Nannup.

Notice to all Owners and/or Occupiers of Land in the Shire of Nannup.

PURSUANT to the powers contained in section 33 of the above Act, you are hereby required on or before the 15th day of December, 1980, and thereafter up to and including the 1st day of April, 1981:

- (a) to have firebreaks clear of all inflammable material not less than 2m wide in the following positions on all land owned or occupied by you and additionally
- (b) to have the whole of any land as described in paragraph B. 1. hereunder as is owned or occupied by you clear of all inflammable material.

A. RURAL LAND—All land within the Shire other than land within townsites or within areas subdivided for residential purposes.

- 1. Immediately inside all external boundaries of the land; and
- 2. Immediately surrounding all buildings and/or haystacks situated on the land.

B. URBAN LAND—All land within townsites or within areas subdivided for residential purposes.

- 1. Where the area of the land is 2000 m² or less you shall remove all inflammable material from the whole of the land; and
- 2. Where the area of land exceeds 2000 m² you shall clear all inflammable material firebreaks at least 2m wide immediately inside all external boundaries of the land and also immediately surrounding all buildings and/or haystacks or groups of buildings and/or haystacks situated on the land.
- 3. Where a fuel depot is situated on any land for commercial purposes you shall remove all inflammable material from all land occupied by drums used for storage of inflammable liquids whether the drums contain inflammable liquid or not, including the land on which ramps for holding the drums are constructed and to a distance of 3 m outside the perimeter of any drum, stack of drums, or drum ramp.

C. PRIVATE PINE PLANTINGS—Any pines planted for commercial purposes constitutes a pine plantation and you are hereby required to clear of all inflammable material firebreaks not less than 20 m wide around all private pine plantations.

D. NEW PINE PLANTINGS—Any pines planted for commercial purposes on or after 17th August, 1978, constitutes a new pine plantation and you are hereby required to clear of all inflammable material firebreaks not less than 40 m wide around all private pine plantations.

If it is considered to be impracticable for any reason to clear firebreaks or to remove inflammable material from the land as required by this notice, you may apply to the Council or its duly authorised officer not later than the 8th day of December, 1980, for permission to provide firebreaks in alternative positions or to take alternative action to abate fire hazards on the land. If permission is not granted by the Council or its duly authorised officer you shall comply with requirements of this notice.

The penalty for failure to comply with this notice is a fine of not less than \$10 or more than \$200 and a person in default is also liable whether prosecuted or not to pay the cost of performing the work directed in this notice, if it is not carried out by the owner or occupier by the date required by this notice.

If the requirements of this notice are carried out by burning, such burning must be in accordance with the relevant provisions of the Bush Fires Act.

By Order of the Council,

D. F. BOUTLER,
Shire Clerk.

BURNING UNDER PERMIT:

From October 1, 1980, to April 30, 1981, (except for prohibited burning time).

Permits are obtainable from your nearest Fire Control Officer.

PROHIBITED BURNING TIME:

Scott River and Lake Jasper Brigades—December 22, 1980, to January 31, 1981.

REMAINDER OF SHIRE:

December 22, 1980, to March 7, 1981.

BUSH FIRES ACT, 1954-1977.

Shire of Collie.

Notice to all Owners and/or Occupiers of Land in the Shire of Collie.

PURSUANT to the powers contained in section 33 of the above Act, you are hereby required on or before the 30th day of November, 1980, to clear firebreaks in accordance with the following, and thereafter to maintain the firebreak clear of inflammable material up to and including the 15th day of April, 1981.

1. Rural Lands: In respect of all lands owned or occupied by you (other than land within a town-site) you shall clear of all inflammable material, firebreaks not less than 2 metres wide immediately inside all external boundaries of your land which is used for pasture.

2. Within 100 metres of the perimeter of the buildings and/or haystacks or groups of buildings and/or haystacks, provide firebreaks 3 metres wide so as to surround the buildings and haystacks.

3. Three metres wide firebreaks be cleared around fuel drums, and that the land on which the fuel drums are stacked be kept clear of all inflammable material.

4. Townsite Land: In respect of land owned or occupied by you within any townsite, you shall:—

- (a) Where the area of land is 2 025 square metres or less remove all inflammable material on the land from the whole of the land;
- (b) Where the area of land exceeds 2 025 square metres clear of all inflammable material firebreaks not less than 2 metres wide immediately inside all external boundaries of your land and immediately surrounding all buildings and/or haystacks situated on the land.

If for any reason it is considered to be impracticable to clear firebreaks as required by this Notice, you may apply in writing to the Council or its duly authorised officer not later than the 15th day of November, 1980, for permission to provide firebreaks in alternative positions or to take alternative action to abate hazards on the land.

No such application will be considered unless it is supported in writing by a Bush Fire Control Officer.

If permission is not granted by Council, or its duly authorised Officer in writing, you shall comply with the requirements of this Notice.

The penalty for failing to comply with this Notice is a fine of not less than \$40 nor more than \$400 and a person in default is also liable whether prosecuted or not, to pay the costs of performing the work directed in this Notice if it is not carried out by the owner or occupier by the date required in this Notice.

If the requirements of this Notice are carried out by burning, such burning must be in accordance with the relevant provisions of the Bush Fires Act.

Forestry firebreaks will only be accepted if approved by the Forest Department and a Fire Control Officer in writing.

The Prohibited Period for Zone 8 Shire of Collie, is 15th December, 1980 to 14th March, 1981 (inclusive).

The Bush Fire Control Officers are:

Chief Fire Control Officer: Shire Clerk.

Deputy Chief Fire Control Officers: I. H. Miffling; E. F. Rees.

Fire Weather Officer: H. Old.

R. J. Hebb, E. J. Pilatti, B. W. Johnston, H. B. Martin, W. E. Cooper, T. Junter, T. W. Hoddell, A. B. A. Abbott, K. Fitzpatrick, R. Hawks, R. Joyce, J. W. Griggs.

Liaison Officer: P. Wild.

By Order of the Council,

L. J. CHRISTINGER,
Shire Clerk.

BUSH FIRES ACT, 1954-1977.

Esperance Shire Council.

Notice to Owners and Occupiers of Land Within the Shire of Esperance:

PURSUANT to the powers contained in section 33 of the above Act, you are hereby required on or before the 1st day of November, 1980 to plough, scarify, cultivate or otherwise clear and thereafter maintain free of all inflammable material until the 31st day of March, 1981, firebreaks of the following dimensions and in the following positions on the land owned or occupied by you:—

1. Rural Wards:

- (a) Along the whole of the inside of the external boundaries of the property except where those boundaries are in bush and adjoin cleared land, a firebreak of not less than 3 metres in width. Inside and along the whole of any portion of the external boundaries of the property where that portion is in bush and adjoins cleared land, a firebreak of not less than 20 metres in width. Within 20 metres of the perimeter of any buildings, group of buildings or haystacks, a firebreak of not less than 3 metres in width.
- (b) All properties exceeding 2 025 hectares: Where the total area of a property exceeds 2 025 hectares additional firebreaks of not less than 3 metres in width must be provided in such positions as to divide the property into areas not exceeding 2 025 hectares, each area being completely surrounded by a firebreak.
- (c) Where the bush on land owned or occupied by you has been bulldozed, chained or prepared in any similar manner for clearing by burning (whether you intend to burn the bush or not) you shall forthwith clear a firebreak not less than 20 metres wide immediately inside the external boundaries of land on which bulldozed, chained or otherwise prepared bush is situated.

2. Esperance Ward:

Clear of all inflammable materials, firebreaks at least 2 metres wide immediately inside all external boundaries of the land and also immediately surrounding all buildings and/or haystacks or groups of buildings and/or haystacks situated on the land.

3. Bulk or Drum Fuel Storage Sites:

All bulk or drum fuel storage sites to be totally cleared of inflammable materials for a minimum distance of 6 metres around the storage site.

4. No firebreaks will be permitted on any Road or other Reserves.

NOTE.

Council will consider approval of other than perimeter firebreaks where a more suitable alternative can be provided. Approval of such alternatives will only be considered if submitted with the endorsement of the Bush Fire Brigade for the area concerned and will be on a yearly basis.

Failure to comply with these requirements will result in legal action. Penalty, a fine of up to \$400. In addition the Council may carry out the work required and recover the costs and expenses incurred.

By Order of the Council,

E. L. CHOWN,
Shire Clerk.

22nd July, 1980.

BUSH FIRES ACT, 1954-1977.

Shire of Gnowangerup Firebreak Order.

Notice to all Owners and/or Occupiers of Land
in the Shire of Gnowangerup.

PURSUANT to the powers contained in section 33 of the above Act, you are hereby required on or before 1st November, 1980 to clear of all inflammable material firebreaks as stated hereunder and thereafter to maintain the firebreaks clear of inflammable material up to and including the 15th of April, 1981.

1.—Prepare firebreaks, not less than three metres wide, immediately inside all external boundaries of all cleared, or part cleared land and uncleared land which is fenced, and immediately inside all external boundaries of all holdings other than on land situated in any townsite within the Shire.

2.—Where the total area of each property or holding exceeds 250 hectares, additional firebreaks must be provided in such positions so as to divide cleared land or part cleared land into areas not exceeding 250 hectares, with each area to be completely surrounded by a firebreak not less than three metres wide.

3.—Prepare firebreaks, not less than three metres wide, immediately surrounding all buildings or haystacks on the land.

4.—Prepare firebreaks not less than ten metres wide immediately around the perimeter of any scrub or timber which has been logged, chained, or otherwise for burning.

5.—In respect of land within any Townsite within the Shire you shall:

- (a) Where the area is 2 000 square metres or less, remove all inflammable material on the land from the whole of the land.
- (b) Where the area of land exceeds 2 000 square metres firebreaks not less than two metres wide, shall be prepared immediately inside and along all external boundaries of the land.

Penalty for non Compliance: \$400.

If it is considered to be impracticable for any reason to clear firebreaks as required by this Notice, the approval of the Council must be obtained to clear such firebreaks in an alternative position. Approval to any variation will only be granted where a Bush Fire Control Officer has first signified his approval of the variation.

It is an offence to provide Firebreaks on a road reserve without the approval of the Council or Main Roads Department in the case of declared Main Roads.

By order of the Council,

R. J. SIMS,
Shire Clerk.

BUSH FIRES ACT, 1954-1977.

Shire of Plantagenet.

Notice to Owners and Occupiers of Land.

PURSUANT to the powers contained in section 33 of the Bush Fires Act, owners and occupiers of land within the Shire of Plantagenet are required to remove from the land owned or occupied by them all inflammable material or to clear firebreaks in accordance with the following, and thereafter maintain the land or the firebreak clear of all inflammable material up to and including the 31st day of May, 1981.

(1) Rural Land: Owners and Occupiers of Land other than within a townsite shall:

- (a) Clear firebreaks not less than 2 metres wide inside and along and within twenty metres of the boundaries of all the land being used for pasture;
- (b) Clear firebreaks not less than three metres wide inside and along the boundary of the land where natural bush abuts the boundary;

(c) Clear firebreaks not less than three metres wide immediately adjacent to the perimeter of all grain producing crops, irrespective of whether such grain producing crops are to be harvested or not;

(d) Clear firebreaks not less than two metres wide around and within 100 metres of all Buildings, Haystacks and Fuel Ramps;

As an alternative to (a), (b) and (c) above:—

(e) Clear firebreaks not less than three metres wide inside and along the boundaries of all the land.

Land separated by a road or roads open to public use must be considered as separate pieces of land with the boundaries of each piece being subject to the requirements of this Order.

All firebreaks as designated above must be prepared on or before the 15th day of November, 1980, within that portion of the Shire lying generally east of the dividing line as described in Schedule No. 9 in *Government Gazette* No. 70 of the 22nd September, 1978 and on or before the 1st day of December, 1980, within that portion of the Shire lying generally west of the dividing line as described in Schedule No. 9 in *Government Gazette* No. 70 of the 22nd September, 1978.

(2) Townsite Land: Owners or Occupiers of land within the townsites of Mount Barker, Kendenup, Narrikup and Rocky Gully shall on or before the 22nd day of December, 1980, remove from the land owned or occupied by them all debris of an inflammable nature or clear a firebreak not less than two metres in width around and within the boundaries of each individual Lot or a combination of Lots where such combined Lots are immediately adjacent to each other and are used as one parcel of land for grazing or agricultural purposes, and thereafter maintain the land or firebreak clear of inflammable material up to and including the 31st day of May, 1981.

(3) Wansborough Walk area subdivision (Town Planning Scheme No. 1): Owners and Occupiers of land within the Wansborough Walk area subdivision (Town Planning Scheme No. 1) shall on or before the 22nd day of December, 1980, clear a firebreak not less than three metres in width around and within the boundaries of each individual Lot, and thereafter maintain the land or firebreak clear of inflammable material up to and including the 31st day of May, 1981.

"Inflammable Material" is defined for the purpose of the order relating to Townsite Lands to include bush (as defined in the Bush Fires Act) timber, boxes, cartons, paper and like inflammable materials, rubbish and also any combustible matter, but does not include green standing trees, or growing bushes and plants in gardens, or lawns.

If for any reason it is considered impracticable to clear firebreaks in the position required by this notice the approval of the Council must be obtained to provide them in an alternative situation.

By Order of the Council,

T. McDONALD,
Shire Clerk.

TOWN PLANNING AND DEVELOPMENT ACT,
1928 (AS AMENDED).

Advertisement of Approved Town Planning Scheme.
Shire of Kellerberrin.

T.P.B. 353/4/13/2, Vol. 1.

It is hereby notified for public information, in accordance with section 7 of the Town Planning and Development Act, 1928 (as amended) that the Minister for Urban Development and Town Plan-

ning approved the Shire of Kellerberrin Planning Scheme No. 2—George Street Scheme on the 16th June, 1980, the Scheme Text of which is published as a Schedule annexed hereto.

D. R. FISHER,
President.

B. R. THOMPSON,
Shire Clerk.

Schedule.

Scheme Text.

Citation.

1. This Town Planning Scheme may be cited as Shire of Kellerberrin Planning Scheme No. 2 George Street Scheme (hereinafter referred to as "the Scheme").

Responsible Authority.

2. The Authority responsible for enforcing the observance of the Scheme is the Shire of Kellerberrin (hereinafter referred to as "the Council").

Maps.

3. The following maps are attached to the Text and form part of the Scheme:—

Land Use Map.
Scheme Map.

Scheme Area.

4. The Scheme shall apply to the lands contained within the inner edge of broken black lines on the Land Use Map and on the Scheme Map. The said lands are hereinafter referred to as "the Scheme Area".

General Objects.

5. The general objects of the Scheme are:

- (a) To facilitate co-ordinate and encourage the progressive subdivision and development of land within the Scheme Area.
- (b) To plan within the Scheme Area residential lots and suitable roads and pedestrian access ways.
- (c) To make provision for land to be used for Public open space and to facilitate and provide for the acquisition of such land by the Council.
- (d) To make provision for the drainage of the Scheme Area.
- (e) To make provision for part of the land within the Scheme Area to be connected to a sewer.
- (f) To make provision for the reticulation of water throughout the Scheme Area.
- (g) To provide for the sharing of the costs of the Scheme among certain owners of land in the Scheme Area.

Method of Carrying Out Objects.

6. As and when owners of land within the Scheme Area subdivide or develop their land such subdivision or development shall be according to a plan which will be capable of forming part of an overall plan of subdivision for the Scheme Area.

7. The Scheme Map forms a basis for subdivision and development of the Scheme Area but the Council may with the consent of the Town Planning Board permit alterations or variations to the design for Scheme Area where in the opinion of the Council circumstances justify such action provided that no such alteration or variation shall be permitted if in the opinion of the Council it would impede the subdivision and development of the Scheme Area as a whole.

Subdivision and Development.

8. An owner of land within the Scheme Area who desires to subdivide or develop his land either alone or in conjunction with other owners shall submit a plan of the proposed development to the Council and if the development involves subdivi-

sion he shall submit to the Town Planning Board a plan of subdivision in conformity with the Scheme Map with such modifications as shall be permitted by the Council as aforesaid.

Survey.

9. An owner who subdivides his land shall carry out the survey of the land in accordance with the plan of subdivision approved by the Town Planning Board.

New Roads and Pedestrian Access Ways.

10. Subject to the following clauses all new roads and pedestrian access ways within the Scheme Area shall be surveyed, constructed, paved and drained at the expense of the owners of the land in which the roads and pedestrian access ways are situated and each owner shall when subdividing his land make the land available for the roads and pedestrian access ways and pay the costs of the survey, the construction, paving and drainage of the roads and pedestrian access ways within the land owned by him.

11. In cases where the situation of a new road or pedestrian access way within the Scheme Area is such that in the opinion of the Council it would be fair and equitable that the owners of land, other than the Council, served by or capable of being served by the road or pedestrian access way should each contribute to the cost of the survey, construction, paving or drainage of that road or pedestrian access way and apportion the value of the land made available for the roads and pedestrian access ways and such owners are unable to agree upon the proportion of the costs payable by each of them the amount (if any) payable by each such owner shall be determined by arbitration in manner hereinafter provided.

12. The Council may survey construct pave and drain any new roads and pedestrian access ways within the Scheme Area and acquire the land necessary for that purpose. If the Council shall do so prior to the subdivision of the lands adjoining such road or pedestrian access way the costs of the survey construction paving and drainage of the said road or pedestrian access way and all compensation and other costs consequent upon the acquisition of the land shall be paid to the Council by each respective owner of land in accordance with the foregoing provisions upon the final approval of the Town Planning Board to the subdivision of his land.

13. If an owner shall subdivide his land and if he or his predecessors in title shall have claimed or shall have been paid compensation by reason of the resumption by the Council of the land for a new road or pedestrian access way within the Scheme Area he shall upon the final approval by the Town Planning Board to his plan of subdivision release the Council from the payment of compensation or repay to the Council the compensation paid by it to him or his predecessors in title as the case may be.

Closure of Roads and Rights-of-Way.

14. Those roads and rights-of-way within the Scheme Area which are shown on the Scheme Map as roads to be closed or are shown on the Land Use Map but not on the Scheme Map shall be closed as the development of the land proceeds and as such surveyed roads or rights-of-way are no longer required. When the said roads and rights-of-way shall be closed the land shall be used for the purposes shown on the Scheme Map and if the land is to be used for residential or other development by the owners the land shall vest in adjoining owners subject to the payment to the Council of the value of the lands. Provided that the right-of-way on the western side of Kellerberrin Lot 273 shall be vested in the owner of Kellerberrin Lot 273 and used for the purposes shown on the Scheme Map.

Public Open Space.

15. It is intended that the land shown as "Public Open Space" on the Scheme Map shall be reserved for Public Open Space and vested in the Crown.

16. The Council may as and when it deems fit acquire the said lands shown as Public Open Space or any parts thereof either by purchase or resumption or partly by one method and partly by the other.

17. Each owner of land within the Scheme Area shall prior to the final approval by the Town Planning Board to the plan of subdivision of his land or any part thereof and subject as hereinafter provided transfer to the Council an area of land equal to one-tenth of the total area of land being subdivided.

18. In the Scheme the expression "the total area of land being subdivided" means the whole of the area the subject of the subdivision including any part thereof that is or is to become a road or portion of a road.

19. Land to be transferred to the Council pursuant to Clause 17 shall not include any land which is or is intended to be a road or a pedestrian access way or part thereof by the subdivision or a drainage reserve.

20. If it is not possible for an owner to transfer an area of land exactly equal to one-tenth of the total area of land being subdivided he shall transfer to the Council land as near as possible an area equal to the said one-tenth of the total area of the land being subdivided and the Council shall pay to or receive from the owner a cash adjustment representing the value of the area of land by which the area transferred exceeds or is less than the said one-tenth or the Council may agree upon a cash payment in lieu of the transfer of any land.

21. If within an owner's land more than one-tenth is required to be vested for Public Open Space the owner shall upon the subdivision of his land or any part thereof transfer to the Council the land required for that purpose and the Council shall pay to the owner by way of compensation the value of the land exceeding the said one-tenth. If the Council and the owner so agree the Council may transfer to the said owner other land in or near the Scheme Area either owned by the Council or acquired by it for that purpose to compensate him for the land in excess of the said one-tenth required to be vested in which case the amount payable by the Council to the Owner shall be reduced accordingly.

22. The Council may sell or otherwise dispose of any land transferred to it under the preceding clauses that is not required to be vested in the Crown for Public Open Space recreation or drainage purposes; provided that all moneys received by the Council in respect of such sales and under Clause 20 hereof shall after making all necessary payments to owners under the foregoing clauses and after payment to it of the cost of land (if any) acquired for transfer to owners under the preceding clause be expended by the Council in the acquisition or improvement of land for Public Open Space or recreation or drainage purposes in the Scheme Area.

23. If the Council shall have resumed land for Public Open Space, roads, pedestrian access ways or recreation or drainage purposes it shall be reimbursed all compensation and costs from moneys received from the sale of land under the preceding clauses.

24. If the Council shall have resumed land for Public Open Space, roads, pedestrian access ways or recreation or drainage purposes the amount and value of the said one-tenth of an owner's land shall be assessed on the basis that such land had not been resumed.

25. For the purposes of the foregoing clauses the valuations shall be made on the basis that the whole of the owner's land is offered for sale taking into account that the subdivision can be approved but not on the basis of the total of the values of the individual lots in the subdivision.

26. If an owner of land shall subdivide his land and if he or his predecessors in title shall have claimed or shall have been paid compensation by reason of the resumption by the Council of land for Public Open Space within the Scheme Area the amount of compensation paid shall be taken into

account in assessing the payments to or by an owner in accordance with the foregoing clauses and if no compensation has then been paid the owner shall release the Council from the payment of any such compensation.

Drainage.

27. The Council shall at the appropriate time or times carry out such drainage works as in its opinion are necessary for the proper drainage of the Scheme Area and may acquire land for that purpose and may set aside land for drainage sumps and compensating basins.

Water Supply.

28. Such water supply works as are in the opinion of the Council necessary for the connection of the lands in the Scheme Area to water mains shall at the appropriate time or times be carried out. The cost of the connection of each lot to water mains shall be paid by the owner of the lot.

Connection to the Sewer.

29. Subject to the next succeeding clause if there shall be a sewer to which a new lot in the proposed subdivision may be connected no building on that lot shall be occupied unless the building is connected to the sewer.

30. If the Council is of the opinion that the nature of the soil in any part of the Scheme Area is sufficiently absorptive to permit the efficient operation of an apparatus for the bacteriolytic treatment of sewage it may permit the occupation of buildings thereon before the sewer is available. Permission to subdivide or develop given pursuant to this clause does not unless otherwise determined by the Council absolve an owner from his liability to pay for the connection of his land to the sewer and his share of the cost or estimated cost of the sewerage works when the sewer becomes available.

Scheme Costs.

31. The costs or estimated costs of the following items are hereinafter referred to as Scheme Costs:—

- (a) The administration costs of the Scheme including an amount to reimburse the Council for such overhead and supervision costs as may be incurred in the preparation and implementation of the Scheme. The term "administration costs" shall include all legal costs, planning costs, payments to planning consultants and other professional consultants and valuation costs.
- (b) The cost of surveys (if any) carried out by the Council in the Scheme Area.
- (c) The cost to the Council of any drainage works necessary for the proper drainage of the Scheme Area and the acquisition of lands for that purpose.
- (d) The cost (if any) to the Council of supplying water within the Scheme Area.
- (e) The cost (if any) to the Council of the sewerage works necessary for the connection of any lands in the Scheme Area to a sewer and the acquisition of lands for that purpose.
- (f) One half of the cost of the survey construction paving and drainage of those new roads which adjoin public open space and one half of the value of the land on which such roads are situated.
- (g) The cost of acquiring the strip of land on the eastern side of Kellerberrin Lot 266 and the cost of constructing the section of road carriageway from George Street to the southern boundary of Kellerberrin Lot 268.
- (h) The cost of constructing a pedestrian footway on the existing right-of-way between Kellerberrin Lot 275 and Kellerberrin Lot 263 and 264.
- (i) The cost of constructing the section of Nicholls Street where it adjoins Lots 21 to 25 on Plan 7717.

- (j) The cost of constructing a pedestrian footway on the existing right-of-way between Moore Street and the south-eastern boundary of Lot 4 on Diagram 6841.
- (k) All compensation payable and all costs and expenses of determining and settling compensation.
- (l) All other costs and expenses which the Council shall be required to meet in order to implement and complete the Scheme.

Payment of Scheme Costs.

32. The Council shall apportion the Scheme Costs between the lands shown on the Land Use Map as Superblocks A, B, C and D. The owners of land listed in the Schedule within each Superblock shall pay to the Council the portion of the Scheme Costs attributable to the Superblock in which the land is situated according to the proportions specified in the Schedule.

33. The Council may from time to time as it incurs items of Scheme Costs apportion such costs among owners of land in accordance with the Schedule.

34. Each owner shall upon the final approval by the Town Planning Board to the subdivision of his land pay to the Council his proportion of Scheme Cost or any part thereof then unpaid.

Estimate of Scheme Costs.

35. If any of the items of Scheme Costs have not been paid or ascertained at the time of the subdivision of a parcel of land or at the time of the giving of a notice by the Council as aforesaid the Council may estimate the cost of such items of Scheme Costs. An estimate may be revised from time to time. If an estimate of Scheme Costs shall have been revised by the Council it shall give notice thereof to all owners affected by the revision.

Service of Notices.

36. Any notice to be served or given to an owner pursuant to the Scheme may be sufficiently served if sent to such owner by certified post in an envelope addressed to him at his address appearing in the Rate Book of the Council and a notice so sent shall be deemed to have been served on the day on which it would in the ordinary course of post reach the address to which it was sent.

Valuations.

37. Where it is necessary to ascertain the value of any land for the purpose of the Scheme the value shall be determined by either the Chief Valuer of the State Taxation Department or at the option of the Council by a disinterested and competent valuer appointed by the Council.

38. If an owner shall object to the value so determined he may give notice of such objection to the Council within twenty eight (28) days after having been informed of the said value or the revised value. If the valuer does not agree to change the value to a figure acceptable to the owner the value shall be determined by arbitration in accordance with the provisions hereinafter contained.

39. If a valuation made by the valuer shall be changed as the result of an objection the valuer may reconsider the values placed on other lands and make such revaluations as he considers just and equitable. The owners affected by such revaluation shall forthwith be notified of any change in values.

Arbitration.

40. Any dispute or difference in respect of any matter which by the terms of the Scheme may be determined by arbitration may be referred to the arbitration of a single arbitrator in manner provided by the Arbitration Act 1895 or any statutory modification thereof for the time being in force and if the parties fail to agree upon any one single arbitrator he may be nominated by the President of the Law Society of Western Australia for the time being.

Powers and Authorities of Council.

41. In carrying out the provisions of the Scheme the Council shall have the following powers and authorities:

- (a) To enter and inspect any land within the Scheme Area.
- (b) To make agreements with the owners or occupiers of any land within the Scheme Area.
- (c) To enter into agreements with purchasers or prospective purchasers or prospective occupiers of land within the Scheme Area.
- (d) To enter into agreements with the Crown and any department of the State with reference to the carrying out of any of the objects of works of the scheme.
- (e) If any owner of land within the Scheme Area does not proceed with the subdivision or development of his land in accordance with the Scheme or by reason of the nature of his land he is unable to subdivide or develop it and his failure to do so in the opinion of the Council will unduly delay the subdivision and development of the Scheme Area the Council may resume or purchase the land of such owner or any part or parts thereof and proceed with the subdivision and development of the said land in accordance with the provisions of the Scheme subject to:—
 - (i) Council receiving a written request from an owner within the Scheme Area.
 - (ii) The Council being satisfied that the owner making the request has taken all reasonable measures to resolve the situation without Council involvement.
 - (iii) The Council being satisfied that the exercise of its powers under this clause is in the interests of the Scheme and that alternative solutions are not available.
 - (iv) Council giving three months notice of its intention to exercise its powers under this clause.
 - (v) The area of land purchased or resumed being limited to that required to resolve the delay in the development of the Scheme Area.
 - (vi) The owner seeking the exercise of the powers by Council paying all the costs accruing to Council and the Scheme in carrying out the action.
- (f) In the event of the Council exercising its powers under Clause (e) it shall have the powers of an owner in the subdivision development and disposal of the said land; if land shall have been resumed and if the owner shall not have been paid compensation by reason of the resumption the Council before selling the land so subdivided and developed shall offer the new lots to the original owner upon his paying to the Council all costs and expenses consequent upon the resumption subdivision or development of the said land and upon his releasing the Council from all claims for compensation in respect of such resumption. The said offer shall be made in writing and if not accepted within one calendar month of the service thereof the Council may proceed with the sale of the subdivided lots. All moneys received by it from such sale shall be applied firstly in payment of all costs and expenses consequent upon such subdivision and development and secondly in payment of all compensation in respect of the resumption of the said land. The balance if any of such moneys may be retained by the Council and the Council shall make good any deficit.

- (g) If the offer mentioned in Clause (f) hereof be not accepted the Council may retain all or any part of the said land but if it does so it shall be responsible to pay such costs of subdivision of the said land and compensation for its resumption as are then unpaid.
- (h) To dispose of any lots to which it becomes entitled whether under Clause (e) hereof or otherwise upon such terms and conditions as it may think fit and without limiting the generality of the foregoing the Council may sell the lots singly or in groups and on the condition that buildings of a specified character with specified parking or other facilities shall within a limited period be constructed thereon or that the land and buildings be used for a specified purpose.
- (i) To extend the time within which payments are to be made to the Council and agree to the securing of such payments.
- (j) To transfer any land owned by it or acquired by it pursuant to the Scheme as compensation or part compensation and to enter into agreements relative to the determination and settling of compensation.
- (k) To acquire land for Public Open Space within the Scheme Area.

42. Twenty eight (28) days written notice is hereby prescribed as the notice to be given pursuant to section 10 of the Act. Any expenses incurred by the Council under the said section may be recovered from the person in default as a simple contract debt in such Court of Civil Jurisdiction as is competent to deal with the amount of the claim.

43. The Council may at any time exercise the powers conferred by section 13 of the Act.

Agreements with Owners.

44. If the Council in anticipation of the Scheme or in order to encourage and facilitate development of land within the Scheme Area shall have entered into an agreement with an owner prior to the gazettal of the Scheme the rights and obligations of that owner under the Scheme shall in the case of conflict be deemed to have been modified by the terms of the agreement and the terms of the agreement shall prevail.

Claims for Compensation.

45. The time limited for the making of claims for compensation pursuant to section 11 of the Town Planning and Development Act, 1928 (as amended) is six months after the date when a notice of the approval of the Scheme is published in the manner prescribed by the Regulations made under the Act.

SCHEDULE

Description of Land	Street	Proportion of Scheme Costs Apportioned to Superblocks Payable by Owner
SUPERBLOCK A		
1. Kellerberrin Lot 270....	6.62/55 ths
2. Kellerberrin Lot 271....	7.75/55 ths
3. That portion of Kellerberrin Lot 272 which is within the Scheme Area.	Moore	7.13/55 ths
4. Portion of Kellerberrin Lot 273 and being the whole of the land comprised in Certificate of Title Volume 1335 Folio 315	Moore	3.50/55 ths
5. That portion of Kellerberrin Lot 274 which is within the Scheme Area.	2.66/55 ths
6. That portion of Kellerberrin Lot 275 which is within the Scheme Area.	3.50/55 ths
7. Those portions of Kellerberrin Lot 263 (excluding Lot 50 on Diagram 54221) which are within the Scheme Area.	Moore	1/55ths
8. Portion of Kellerberrin Lot 263 and being Lot 50 on Diagram 54221	2/55 ths
9. That portion of Kellerberrin Lot 264 which is within the Scheme Area.	George	5/55 ths
10. That portion of Kellerberrin Lot 265 which is within the Scheme Area.	George	2/55 ths
11. Kellerberrin Lot 266....	George	Nil
12. Kellerberrin Lot 267....	George	Nil
13. Kellerberrin Lot 268....	6.60/55 ths
14. Kellerberrin Lot 269....	7.24/55 ths
		55/55 ths

Description of Land	Street	Proportion of Scheme Costs Apportioned to Superblocks Payable by Owner
SUPERBLOCK B		
1. Kellerberrin Lot 255	Cnr. George & Moore	6/24 ths
2. Kellerberrin Lot 256	Cnr. George & Bedford	4/24 ths
3. Kellerberrin Lot 257	Bedford	4/24 ths
4. Kellerberrin Lot 258	Bedford	4/24 ths
5. Kellerberrin Lot 259	Bedford	4/24 ths
6. That portion of Kellerberrin Lot 254 which is within the Scheme Area	2/24 ths
		24/24 ths

Description of Land	Street	Proportion of Scheme Costs Apportioned to Superblocks Payable by Owner
SUPERBLOCK C		
1. Portion of Kellerberrin Lot 247 and being that portion of Lot 4 on Diagram 38305 which is within the Scheme Area and which lies west of the right-of-way	George	4/47 ths
2. Portion of Kellerberrin Lot 247 and being that portion of Lot 4 on Diagram 38305 which is within the Scheme Area and which lies east of the right-of-way.	George	4/47 ths
3. That portion of Kellerberrin Lot 248 which is within the Scheme Area.	George	9/47 ths
4. That portion of Kellerberrin Lot 249 which is within the Scheme Area.	8/47 ths
5. Portion of Kellerberrin Lot 250 and being Lot 4 and the portion marked R.O.W. on Diagram 6841 which is within the Scheme Area.	5/47 ths
6. That portion of Kellerberrin Lot 245 being the whole of the land comprised in Certificate of Title Volume 1200 Folio 419 which is within the Scheme Area.	1/47 ths
7. That portion of Kellerberrin Lot 245 being the whole of the land comprised in Certificate of Title Volume 1200 Folio 424.	Wilson	6/47 ths
8. Portion of Kellerberrin Lot 246 and being the whole of the land comprised in Certificate of Title Volume 1282 Folio 18.	Wilson	7/47 ths
9. Portion of Kellerberrin Lot 246 and being that portion of Lot 31 on Diagram 29886 which is within the Scheme Area.	Wilson	3/47 ths
		47/47 ths

Description of Land	Street	Proportion of Scheme Costs Apportioned to Superblocks Payable by Owner
SUPERBLOCK D		
That portion of Kellerberrin Lot 261 which is within the area marked D on the Scheme Map	Connelly	The Whole

Adopted by Resolution of the Council of the Shire of Kellerberrin at the Special meeting of the Council held on the 13th day of February, 1979, and the Seal of the Municipality was pursuant to that resolution hereunto affixed in the presence of—

D. R. FISHER,
President.

[L.S.]

B. R. THOMPSON,
Shire Clerk.

This Scheme Text is to be read in conjunction with the approved maps of the Scheme described in Clause 3 of this Scheme to which formal ap-

proval was given by the Hon. Minister for Urban Development and Town Planning on the 16th day of June, 1980.

Recommended—

DAVID CARR,
Chairman of the Town Planning Board.

Date 10th June, 1980.

Approved—

JUNE CRAIG,
Minister for Urban Development
and Town Planning.

Date 16th June, 1980.

**TOWN PLANNING AND DEVELOPMENT ACT,
1928 (AS AMENDED).**

Advertisement of Approved Town Planning Scheme.
Shire of Kellerberrin.

T.P.B. 853/4/13/3, Vol. 1.

IT is hereby notified for public information, in accordance with section 7 of the Town Planning and Development Act, 1928 (as amended) that the Minister for Urban Development and Town Planning approved the Shire of Kellerberrin Planning Scheme No. 3—Leake Street Scheme on the 16th June, 1980, the Scheme Text of which is published as a Schedule annexed hereto.

D. R. FISHER,
President.

B. R. THOMPSON,
Shire Clerk.

Schedule.
Scheme Text.
Citation.

1. This Town Planning Scheme may be cited as Shire of Kellerberrin Planning Scheme No. 3 Leake Street Scheme (hereinafter referred to as "the Scheme").

Responsible Authority.

2. The Authority responsible for enforcing the observance of the Scheme is the SHIRE OF KELLERBERRIN (hereinafter referred to as "the Council").

Maps.

3. The following maps are attached to the Text and form part of the Scheme—

Land Use Map.
Scheme Map.

Scheme Area.

4. The Scheme shall apply to the lands contained within the inner edge of broken black lines on the Land Use Map and on the Scheme Map. The said lands are hereinafter referred to as "the Scheme Area".

General Objects.

5. The general objects of the Scheme are—

- (a) To facilitate co-ordinate and encourage the progressive subdivision and development of land within the Scheme Area.
- (b) To plan within the Scheme Area residential lots and suitable roads and pedestrian access ways.
- (c) To make provision for the drainage of the Scheme Area.
- (d) To make provision for improved road connection to the road system in the locality.
- (e) To make provision for the reticulation of water throughout the Scheme Area.
- (f) To provide for the sharing of the costs of the Scheme among certain owners of land in the Scheme Area.

Method of Carrying Out Objects.

6. As and when owners of land within the Scheme Area subdivide or develop their land such subdivision or development shall be according to a plan which will be capable for forming part of an overall plan of subdivision for the Scheme Area.

7. The Scheme Map forms a basis for subdivision and development of the Scheme Area but the Council may with the consent of the Town Planning Board permit alterations or variations to the design for Scheme Area where in the opinion of the Council circumstances justify such action provided that no such alteration or variation shall be permitted if in the opinion of the Council it would impede the subdivision and development of the Scheme Area as a whole.

Subdivision and Development.

8. An owner of land within the Scheme Area who desires to subdivide or develop his land either alone or in conjunction with other owners shall submit a plan of the proposed development to the Council and if the development involves subdivision he shall submit to the Town Planning Board a plan of subdivision in conformity with the Scheme Map with such modifications as shall be permitted by the Council as aforesaid.

Survey.

9. An owner who subdivides his land shall carry out the survey of the land in accordance with the plan of subdivision approved by the Town Planning Board.

New Roads and Pedestrian Access Ways.

10. Subject to the following clauses all new roads and pedestrian access ways within the Scheme Area shall be surveyed, constructed, paved and drained at the expense of the owners of the land in which the roads and pedestrian access ways are situated and each owner shall when subdividing his land make the land available for the roads and pedestrian access ways and pay the costs of the survey the construction, paving and drainage of the roads and pedestrian access ways within the land owned by him.

11. In cases where the situation of a new road or pedestrian access way within the Scheme Area is such that in the opinion of the Council it would be fair and equitable that the owners of the land, other than the Council, served by or capable of being served by the road or pedestrian access way should each contribute to the cost of the survey, construction, paving or drainage of that road or pedestrian access way and apportion the value of the land made available for the roads and pedestrian access ways and such owners are unable to agree upon the proportion of the costs payable by each of them the amount (if any) payable by each such owner shall be determined by arbitration in manner hereinafter provided.

12. The Council may survey, construct, pave and drain any new roads and pedestrian access ways within the Scheme Area and acquire the land necessary for that purpose. If the Council shall do so prior to the subdivision of the lands adjoining such road or pedestrian access way the costs of the survey, construction, paving and drainage of the said road or pedestrian access way and all compensation and other costs consequent upon the acquisition of the land shall be paid to the Council by each respective owner of land in accordance with the foregoing provisions upon the final approval of the Town Planning Board to the subdivision of his land.

13. If an owner shall subdivide his land and if he or his predecessors in title shall have claimed or shall have been paid compensation by reason of the resumption by the Council of the land for a new road or pedestrian access way within the Scheme Area he shall upon the final approval by the Town Planning Board to his plan of subdivision release the Council from the payment of compensation or repay to the Council the compensation paid by it to him or his predecessors in title as the case may be.

Drainage.

14. The Council shall at the appropriate time or times carry out such drainage works as in its opinion are necessary for the proper drainage of the Scheme Area and may acquire land for that purpose and may set aside land for drainage sumps and compensating basins.

Water Supply.

15. Such water supply works as are in the opinion of the Council necessary for the connection of the lands in the Scheme Area to water mains shall at the appropriate time or times be carried out. The cost of the connection of each lot to water mains shall be paid by the owner of the lot.

Scheme Costs.

16. The costs or estimated costs of the following items are hereinafter referred to as Scheme Costs:—

- (a) The administration costs of the Scheme including an amount to reimburse the Council for such overhead and supervision costs as may be incurred in the preparation and implementation of the Scheme. The term "administration costs" shall include all legal costs, planning costs, payments to planning consultants and other professional consultants and valuation costs.
- (b) The cost of surveys (if any) carried out by the Council in the Scheme Area.
- (c) The costs to the Council of any drainage works necessary for the proper drainage of the Scheme Area and the acquisition of lands for that purpose.
- (d) The cost (if any) to the Council of supplying water within the Scheme Area.
- (e) The cost of road closure and redevelopment of the intersection of Leake Street, William Street and Scadden Street.
- (f) All compensation payable and all costs and expenses of determining and settling compensation.
- (g) All other costs and expenses which the Council shall be required to meet in order to implement and complete the Scheme.

Payment of Scheme Costs.

17. The Council shall apportion the Scheme Costs between the lands shown on the Land Use Map as Superblock A and Superblock B. The owners of land listed in the Schedule within each Superblock shall pay to the Council the portion of the Scheme Costs attributable to the Superblock in which the land is situated according to the proportions specified in the Schedule.

18. The Council may from time to time as it incurs items of the Scheme Costs apportion such costs among owners of land in accordance with the Schedule.

19. Each owner shall upon the final approval by the Town Planning Board to the subdivision of his land pay to the Council his proportion of Scheme Costs or any part thereof then unpaid.

Estimate of Scheme Costs.

20. If any of the items of Scheme Costs have not been paid or ascertained at the time of the subdivision of a parcel of land the Council may estimate the cost of such items of Scheme Costs. An estimate may be revised from time to time. If an estimate of Scheme Costs shall have been revised by the Council it shall give notice thereof to all owners affected by the revision.

Service of Notices.

21. Any notice to be served or given to an owner pursuant to the Scheme may be sufficiently served if sent to such owner by certified post in an envelope addressed to him at his address appearing in the Rate Book of the Council and a notice so sent shall be deemed to have been served on the day on which it would in the ordinary course of post reach the address to which it was sent.

Valuations.

22. Where it is necessary to ascertain the value of any land for the purpose of the Scheme the value shall be determined by either the Valuer-General or at the option of the Council by a disinterested and competent valuer appointed by the Council.

23. If an owner shall object to the value so determined he may give notice of such objection to the Council within twenty eight (28) days after having been informed of the said value of the revised value. If the valuer does not agree to change the value to a figure acceptable to the owner the value shall be determined by arbitration in accordance with the provisions hereinafter contained.

24. If a valuation made by the valuer shall be changed as the result of an objection the valuer may reconsider the values placed on other lands and make such revaluations as he considers just and equitable. The owners affected by such revaluation shall forthwith be notified of any change in values.

Arbitration.

25. Any dispute or difference in respect of any matter which by the terms of the Scheme may be determined by arbitration may be referred to the arbitration of a single arbitrator in manner provided by the Arbitration Act 1895 or any statutory modification thereof for the time being in force and if the parties fail to agree upon any one single arbitrator he may be nominated by the President of the Law Society of Western Australia for the time being.

Powers and Authorities of Council.

26. In carrying out the provisions of the Scheme the Council shall have the following powers and authorities:

- (a) To enter and inspect any land within the Scheme Area.
- (b) To make agreements with the owners or occupiers of any land within the Scheme Area.
- (c) To enter into agreements with purchasers or prospective purchasers or prospective occupiers of land within the Scheme Area.
- (d) To enter into agreements with the Crown and any department of the State with reference to the carrying out of any of the objects or works of the Scheme.
- (e) If any owner of land within the Scheme Area does not proceed with the subdivision or development of his land in accordance with the Scheme or by reason of the nature of his land he is unable to subdivide or develop it and his failure to do so in the opinion of the Council will unduly delay the subdivision and development of the Scheme Area the Council may resume or purchase the land of such owner or any part or parts thereof and proceed with the subdivision and development of the said land in accordance with the provisions of the Scheme and subject to:—
 - (i) Council receiving a written request from an owner within the Scheme Area.
 - (ii) The Council being satisfied that the owner making the request has taken all reasonable measures to resolve the situation without Council involvement.
 - (iii) The Council being satisfied that the exercise of its powers under this clause is in the interests of the Scheme and that alternative solutions are not available.
 - (iv) Council giving three months notice of its intention to exercise its powers under this clause.

- (v) The area of land purchased or resumed being limited to that required to resolve the delay in the development of the Scheme Area.
- (vi) The owner seeking the exercise of the powers by Council paying all the costs accruing to Council and the Scheme in carrying out the action.
- (f) In the event of the Council exercising its powers under paragraph (e) it shall have the powers of an owner in the subdivision development and disposal of the said land; if land shall have been resumed and if the owner shall not have been paid compensation by reason of the resumption the Council before selling the land so subdivided and developed shall offer the new lots to the original owner upon his paying to the Council all costs and expenses consequent upon the resumption of subdivision or development of the said land and upon his releasing the Council from all claims for compensation in respect of such resumption. The said offer shall be made in writing and if not accepted within one calendar month of the service thereof the Council may proceed with the sale of the subdivided lots. All moneys received by it from such sale shall be applied firstly in payment of all costs and expenses consequent upon such subdivision and development and secondly in payment of all compensation in respect of the resumption of the said land. The balance if any of such moneys may be retained by the Council and the Council shall make good any deficit.
- (g) If the offer mentioned in paragraph (f) hereof be not accepted the Council may retain all or any part of the said land but if it does so it shall be responsible to pay such costs of subdivision of the said land and compensation for its resumption as are then unpaid.
- (h) To dispose of any lots to which it becomes entitled whether under paragraph (e) hereof or otherwise upon such payments.
- (j) To transfer any land owned by it or acquired by it pursuant to the Scheme as compensation or part compensation and to enter into agreements relative to the determination and settling of compensation.

27. Twenty eight (28) days written notice is hereby prescribed as the notice to be given pursuant to section 10 of the Act. Any expenses incurred by the Council under the said section may be recovered from the person in default as a simple contract debt in such Court of Civil Jurisdiction as is competent to deal with the amount of the claim.

28. The Council may at any time exercise the powers conferred by section 13 of the Act.

Agreements with Owners.

29. If the Council in anticipation of the Scheme or in order to encourage and facilitate development of land within the Scheme Area shall have entered into an agreement with an owner prior to the gazettal of the Scheme the rights and obligations of that owner under the Scheme shall in the case of conflict be deemed to have been modified by the terms of the agreement and the terms of the agreement shall prevail.

Claims for Compensation.

30. The time limited for the making of claims for compensation pursuant to section 11 of the Town Planning and Development Act, 1928 (as amended) is six months after the date when a notice of the approval of the Scheme is published in the manner prescribed by the Regulations made under the Act.

SCHEDULE

Description of Land	Street	Proportion of Scheme Costs Apportioned to Superblocks Payable by Owner
SUPERBLOCK A		
1. Kellerberrin Lot 313	Price	8/38 ths
2. Kellerberrin Lot 315	Wilding	6/38 ths
3. That portion of Kellerberrin Lot 316 which is within the Scheme Area.	Cnr. Wilding and Scaddan	4/38 ths
4. That portion of Kellerberrin Lot 317 which is within the Scheme Area.	Scaddan	5/38 ths
5. That portion of Kellerberrin Lot 318 which is within the Scheme Area.	Scaddan	5/38 ths
6. Kellerberrin Lot 319	Cnr. Scaddan & Bath	10/38 ths
		38/38 ths

Description of Land	Street	Proportion of Scheme Costs Apportioned to Superblocks Payable by Owner
SUPERBLOCK B		
1. That portion of Kellerberrin Lot 238 in Certificate of Title Volume 1056 Folio 623 which is within the Scheme Area.	Cnr. Price & King	3·96/46 ths
2. Portion of Kellerberrin Lot 238 and being the whole of the land comprised in Certificate of Title Volume 1055 Folio 610.	King	7·04/46 ths
3. That portion of Kellerberrin Lot 242 which is within the Scheme Area.	Leake	2·39/46 ths
4. Portion of Kellerberrin Lot 241 and being the whole of the land comprised in Certificate of Title Volume 1265 Folio 910.	Leake	8·61/46 ths
5. Kellerberrin Lot 240	Leake	8·00/46 ths
6. Kellerberrin Lot 239	Cnr. Leake & Price	16·00/46 ths
		46/46 ths

Adopted by Resolution of the Council of the Shire of Kellerberrin at the Special meeting of the Council held on the 13th day of February, 1979, and the seal of the Municipality was pursuant to that resolution hereunto affixed in the presence of—

D. R. FISHER,
President.

B. R. THOMPSON,
Shire Clerk.

This Scheme Text is to be read in conjunction with the approved maps of the Scheme described in Clause 3 of this Scheme to which formal approval was given by the Hon. Minister for Urban Development and Town Planning on the 16th day of June, 1980.

Recommended—

DAVID CARR,
Chairman of the Town Planning Board.
Date 10th June, 1980.

Approved—

JUNE CRAIG,
Minister for Urban Development
and Town Planning.

Date 16th June, 1980.

TOWN PLANNING AND DEVELOPMENT ACT,
1928 (AS AMENDED).

Notice that a Town Planning Scheme Amendment has been Prepared and is Available for Inspection.

City of Belmont—Town Planning Scheme No. 6—
Amendment No. 83.

T.P.B. 853/2/15/5, Pt. 83.

NOTICE is hereby given that the Council of the City of Belmont in pursuance of its powers under the Town Planning and Development Act, 1928 (as amended) has prepared a Town Planning Scheme amendment for the purpose of amending the Scheme Text by the inclusion of the interpretation of "Professional Rooms" together with amendments to Table 1—Zoning Table Use Classes "Professional Offices" and "Professional Rooms".

All plans and documents setting out and explaining the amendment have been deposited at Council Offices, 215 Wright Street, Cloverdale and will be open for inspection without charge during the hours of 9.00 a.m. to 4.00 p.m. on all days of the week except Saturdays, Sundays and Public Holidays until and including the 15th September, 1980.

The plans and documents have also been deposited at the office of the Town Planning Department, Perth and will similarly be open for inspection for the same period between the hours of 10 a.m. and 4 p.m.

Any person who desires to make a submission on the amendment should make the submission in writing in the form prescribed by the regulations and lodge it with the Town Clerk, Belmont City Council, P.O. Box 379, Cloverdale, W.A. 6105, on or before the 15th September, 1980.

G. SWINTON BRAY,
Town Clerk.

TOWN PLANNING AND DEVELOPMENT ACT,
1928 (AS AMENDED).

Notice that a Town Planning Scheme Amendment has been Prepared and is Available for Inspection.

City of Bunbury—Town Planning Scheme No. 5—
Amendment No. 165.

T.P.B. 853/6/2/6, Pt. 165.

NOTICE is hereby given that the Council of the City of Bunbury in pursuance of its powers under the Town Planning and Development Act, 1928 (as amended) has prepared a Town Planning Scheme amendment for the purpose of rezoning portion of lots in Vittoria Road, Ince Road and Jubilee Road, Glen Iris, from "Rural and Drive-In Theatre" to "Major Road".

All plans and documents setting out and explaining the amendment have been deposited at Council Offices, Stephen Street, Bunbury, and will be open for inspection without charge during the hours of 9.30 a.m. to 3.30 p.m. on all days of the week except Saturdays, Sundays and Public Holidays until and including the 17th November, 1980.

The plans and documents have also been deposited at the office of the Town Planning Department, Perth and will similarly be open for inspection for the same period between the hours of 10 a.m. and 4 p.m.

Any person who desires to make a submission on the amendment should make the submission in writing in the form prescribed by the regulations and lodge it with the Town Clerk, Bunbury City Council, P.O. Box 21, Bunbury, W.A., 6230, on or before the 17th November, 1980.

W. J. CARMODY,
Town Clerk.

TOWN PLANNING AND DEVELOPMENT ACT,
1928 (AS AMENDED).

Notice that a Town Planning Scheme Amendment has been Prepared and is Available for Inspection.

City of Cockburn—Town Planning Scheme No. 6
Newton Street (South) Scheme—Amendment
No. 3.

T.P.B. 853/2/23/10, Pt. 3.

NOTICE is hereby given that the Council of the City of Cockburn in pursuance of its powers under the Town Planning and Development Act, 1928 (as amended) has prepared a Town Planning Scheme amendment for the purpose of amending the Scheme Map by alteration to the street pattern to reduce the area of Santich Park and increase the area of Strand Park.

All plans and documents setting out and explaining the amendment have been deposited at Council Offices, 9 Coleville Crescent, Spearwood and will be open for inspection without charge during the hours of 9.00 a.m. to 4.00 p.m. on all days of the week except Saturdays, Sundays and Public Holidays until and including the 26th September, 1980.

The plans and documents have also been deposited at the office of the Town Planning Department, Perth and will similarly be open for inspection for the same period between the hours of 10 a.m. and 4 p.m.

Any person who desires to make a submission on the amendment should make the submission in writing in the form prescribed by the regulations and lodge it with the Town Clerk, Cockburn City Council, P.O. Box 21, Hamilton Hill, W.A., 6163, on or before the 26th September, 1980.

A. J. ARMAREGO,
Town Clerk.

TOWN PLANNING AND DEVELOPMENT
ACT, 1928 (AS AMENDED).

Notice that a Town Planning Scheme Amendment has been Prepared and is Available for Inspection.

City of Melville Town Planning Scheme
No. 2—Amendment No. 203.

T.P.B. 853/2/17/5, Pt. 203.

NOTICE is hereby given that the Council of the City of Melville in pursuance of its powers under the Town Planning and Development Act, 1928 (as amended) has prepared a Town Planning Scheme amendment for the purpose of rezoning Lot 342, Part Canning Location 338, Part Co-Sound Location 631, Lot 341 and Part Lot 340 of Co-Sound Location 631, South Street, King Road and Kwinana Freeway, Leeming, from "Deferred Urban and Communication Reserve" to "Development Zone and Communication Reserves 'IRR' and 'CAH'".

All plans and documents setting out and explaining the amendment have been deposited at Council Offices, Almondbury Road, Ardross and will be open for inspection without charge during the hours of 9.00 a.m. to 4.00 p.m. on all days of the week except Saturdays, Sundays and Public Holidays until and including the 17th November, 1980.

The plans and documents have also been deposited at the office of the Town Planning Department, Perth and will similarly be open for inspection for the same period between the hours of 10 a.m. and 4 p.m.

Any person who desires to make a submission on the amendment should make the submission in writing in the form prescribed by the regulations and lodge it with The Town Clerk, Melville City Council, P.O., Box 130, Applecross W.A., 6153, on or before the 17th November, 1980.

M. J. CAROSELLA,
Acting Town Clerk.

TOWN PLANNING AND DEVELOPMENT
ACT, 1928 (AS AMENDED).

Advertisement of Approved Town Planning
Scheme Amendment.

City of Subiaco.

Town Planning Scheme No. 1—Amendment No. 10.

T.P.B. 853/2/12/2, Pt. 10.

IT is hereby notified for public information, in accordance with section 7 of the Town Planning and Development Act, 1928 (as amended) that the Minister for Urban Development and Town Planning approved the City of Subiaco, Town Planning Scheme Amendment on the 6th August, 1980, for the purpose of rezoning Lot 27, Swan Location E396, Jersey Street, from "General Industry" to "Office A1".

R. V. DIGGINS,
Mayor.
J. F. R. MCGEOUGH,
Town Clerk.

TOWN PLANNING AND DEVELOPMENT ACT,
1928 (AS AMENDED).

Advertisement of Approved Town Planning
Scheme Amendment.

Town of Armadale.

Town Planning Scheme No. 1—Amendment No. 166.

T.P.B. 853/2/22/1, Pt. 166.

IT is hereby notified for public information, in accordance with section 7 of the Town Planning and Development Act, 1928 (as amended) that the Minister for Urban Development and Town Planning approved the Town of Armadale, Town Planning Scheme Amendment on the 1st August, 1980, for the purpose of rezoning Part of Lot 39, South Western Highway, Armadale, from "Restricted Business (Office)" to "Commercial (Local Shopping)" in respect of a strip of land across the full width of the lot to a depth of 19 metres measured from South Western Highway, as depicted on the amending plan adopted by Council on 17th December, 1979 and approved by the Minister for Urban Development and Town Planning.

I. K. BLACKBURN,
Mayor.
A. E. RASMUSSEN,
Town Clerk.

TOWN PLANNING AND DEVELOPMENT ACT,
1928 (AS AMENDED).

Advertisement of Approved Town Planning
Scheme Amendment.

Town of Mosman Park.

Town Planning Scheme No. 1—Amendment Nos. 18
and 20.

T.P.B. 853/2/18/2, Pts. 18 and 20.

IT is hereby notified for public information, in accordance with section 7 of the Town Planning and Development Act, 1928 (as amended) that the Minister for Urban Development and Town Planning approved the Town of Mosman Park Town Planning Scheme Amendment on the 5th August, 1980, for the purpose of:—

Amendment No. 18—Rezoning Reserve 20261 Hanlin Street and adjacent section of closed road (Stone Street) from "Residential B" to "Park and Recreation" as depicted on the amending plan adopted by Council on 22nd November, 1979 and approved by the Minister for Urban Development and Town Planning.

Amendment No. 20—Amending the Scheme Text by the addition of a new clause as follows:—

5.13 Development on Battleaxe Lots:—
No building in excess of a single storey shall be permitted on a battleaxe lot unless Council is satisfied that:

- (a) surrounding owners, who may be affected by the proposal, have been notified in writing of the proposed development, including details of site plan and building elevations.
- (b) the development will not detract from the amenity of the surrounding lots, with particular consideration of submissions received within 21 days of notification of the proposal, as specified in (a) above.
- (c) the proposal will not have any detrimental affect on the character and amenity of the area generally.

D. G. JONES,
Mayor.
D. A. WALKER,
Town Clerk.

TOWN PLANNING AND DEVELOPMENT ACT,
1928 (AS AMENDED).

Advertisement of
Approved Town Planning Scheme Amendment.

Town of Narrogin.

Town Planning Scheme No. 1—Amendment No. 32.

T.P.B. 853/4/2/3, Pt. 32.

IT is hereby notified for public information, in accordance with section 7 of the Town Planning and Development Act, 1928 (as amended) that the Minister for Urban Development and Town Planning approved the Town of Narrogin Town Planning Scheme Amendment on the 6th August, 1980, for the purpose of rezoning Narrogin Town Lot 541, from "Residential" to "Special Use—Office" and amending the Scheme Text by adding a new clause as follows:—

33e. Narrogin Town Lot 541 is hereby classified as a "Special Use" Zone for use as an Office.

R. W. FARR,
Mayor.
G. J. PEARCE,
Town Clerk.

TOWN PLANNING AND DEVELOPMENT ACT,
1928 (AS AMENDED).

Advertisement of
Approved Town Planning Scheme Amendment.

Shire of Albany.

Town Planning Scheme No. 3—Amendment Nos.
8 and 24.

T.P.B. 853/5/4/5, Pts. 8 and 24.

IT is hereby notified for public information, in accordance with section 7 of the Town Planning and Development Act, 1928 (as amended) that the Minister for Urban Development and Town Planning approved the Shire of Albany Town Planning Scheme Amendment on the 6th August, 1980, (Amendment No. 8) and 5th August, 1980 (Amendment No. 24) for the purpose of:—

Amendment No. 8—Rezoning Portion of Plan-tagenet Location 391, corner Catalina Road and Chester Pass Road, from "Rural" to

"Light Industrial" as depicted on the amending plan adopted by Council on 25th January, 1980, and approved by the Minister for Urban Development and Town Planning.

Amendment No. 24—Rezoning Plantagenet Location 4949 (the former Cheynes Beach Whaling Station) from "Noxious Industry" to "Special Site—Museum and Youth Camp".

H. A. RIGGS,
President.
K. F. BENTLEY,
Shire Clerk.

TOWN PLANNING AND DEVELOPMENT ACT,
1928 (AS AMENDED).

Notice That a Town Planning Scheme Amendment has been Prepared and is Available for Inspection.
Shire of Broome—Town Planning Scheme No. 1—
Amendment No. 16.

T.P.B. 853/7/2/1, Pt. 16.

NOTICE is hereby given that the Broome Shire Council in pursuance of its powers under the Town Planning and Development Act, 1928 (as amended) has prepared a Town Planning Scheme amendment for the purpose of rezoning portion of Lot 586, Lot 587, Herbert Street, portion Lot 642, Frederick Street, Lot 632, Anne Street and vacant Crown Land, Frederick Street, from "Public Purposes and Rural" to "Residential, Public Purposes—High School and Parks and Recreation".

All plans and documents setting out and explaining the amendment have been deposited at Council Offices, Broome and will be open for inspection without charge during the hours of 8.00 a.m. to 4.30 p.m. on all days of the week except Saturdays, Sundays and Public Holidays until and including the 12th September, 1980.

The plans and documents have also been deposited at the office of the Town Planning Department, Perth and will similarly be open for inspection for the same period between the hours of 10 a.m. and 4 p.m.

Any person who desires to make a submission on the amendment should make the submission in writing in the form prescribed by the regulations and lodge it with The Shire Clerk, Broome Shire Council, Weld Street, Broome, W.A., 6725, on or before the 12th September, 1980.

D. L. HAYNES,
Shire Clerk.

TOWN PLANNING AND DEVELOPMENT ACT,
1928 (AS AMENDED).

Advertisement of Approved Town Planning
Scheme Amendment.
Shire of Collie.

Town Planning Scheme No. 1—Amendment No. 31.

T.P.B. 853/6/8/1, Pt. 31.

IT is hereby notified for public information, in accordance with section 7 of the Town Planning and Development Act, 1928 (as amended) that the Minister for Urban Development and Town Planning approved the Shire of Collie Town Planning Scheme Amendment on the 1st August, 1980, for the purpose of amending the Scheme Text by including a new zone "Special Use" and rezoning Lot

1189, Lefroy Street, Collie, from "Recreation Reserve" to "Special Use Zone—Veterinary Hospital". The full text of the Amendment is set out in the Schedule annexed hereto.

J. L. MUMME,
President.
L. J. CHRISTINGER,
Shire Clerk.

Schedule.

Town Planning and Development Act, 1928
(as Amended).

Shire of Collie.

Town Planning Scheme No. 1.
Amendment No. 31.

THE Council of the Shire of Collie under and by virtue of the powers conferred upon it in that behalf by the Town Planning and Development Act, 1928 (as amended) hereby amends the above-mentioned Town Planning Scheme by:

(a) Amending the Scheme Text as follows:—

- (i) In clause 3.1 deleting the number "16" and inserting the number "17" in substitution therefor.
- (ii) In Clause 3.1 adding after the last zone "Rural" a further zone classification "Special Use".
- (iii) In Clause 3.2 adding this further sentence "For the uses permitted within the Special Use zone reference should be made to Clause 3.6 following the Zoning Table."
- (iv) By inserting after the Zoning Table, further clauses and provisions as follows:—

3.6 Special Use Zone.

The following schedule sets out the descriptions of properties included within the Special Use Zone as shown on the Scheme Maps and lists the principal uses permitted on each property. In addition to the principal use the Council may only permit other uses which satisfy the definition of the IP notation used in the Zoning Table.

In respect of developments and uses within Special Use Zones, the Council may determine the development standards relative, *inter alia*, to setbacks, car parking, landscaping etc., as appropriate to each case.

Table 2. Schedule of Special Use Zones.

No.; General Location; Property Description;
Principal Use.

1. Lefroy Street near Forrest Street; Lot 1189; Veterinary Hospital (V.H.).

(b) Amending the Legend of the Scheme Maps to include a Special Use Zoning classification using a red border enclosing an uncoloured interior with the insertion of initial letters to relate to the particular use concerned all as shown on the attached amending plans.

(c) Amending the Reserves and Zones on the Scheme Map by removing Lot 1189 Lefroy Street, from a Recreation Reserve and including it within a Special Use—Veterinary Hospital Zone as shown upon the attached amending plans.

(d) Amending Clause 1.5 of the Scheme Text to define Veterinary Clinic and Veterinary Hospital by adding the following sentence and subsequent definitions:—

The following definitions are given:—

"Veterinary Clinic" means land and buildings in which a veterinary surgeon or veterinarian treats the minor ailments of domestic animals and household pets as patients. Patients remaining on the premises

overnight shall be kept within a building and in such a manner as to ensure that No Detriment to the Amenity of adjoining or nearby Premises Results.

"Veterinary Hospital" means land and buildings used for, or in connection with, the treatment of sick animals and pets and includes the accommodation of sick animals and pets.

**TOWN PLANNING AND DEVELOPMENT
ACT, 1928 (AS AMENDED).**

Notice that a Town Planning Scheme Amendment has been Prepared and is Available for Inspection.

Shire of Collie—Town Planning Scheme
No. 1—Amendment Nos. 37 and 38.

T.P.B. 853/6/8/1, Pts. 37 and 38.

NOTICE is hereby given that the Collie Shire Council in pursuance of its powers under the Town Planning and Development Act, 1928 (as amended) has prepared a Town Planning Scheme amendment for the purpose of:—

Amendment No. 37—Rezoning Lot 2621 and Part Sub-lot 342, Atkinson Street and Mary Street, from "Residential Development" to "Residential GR5".

Amendment No. 38—Rezoning the eastern portion of Lot 1078 Jones Street, from "Residential" to "Commercial A".

All plans and documents setting out and explaining the amendment have been deposited at Council Offices, Throssell Street, Collie and will be open for inspection without charge during the hours of 9.30 a.m. to 4.30 p.m. on all days of the week except Saturdays, Sundays and Public Holidays until and including the 12th September, 1980.

The plans and documents have also been deposited at the office of the Town Planning Department, Perth and will similarly be open for inspection for the same period between the hours of 10 a.m. and 4 p.m.

Any person who desires to make a submission on the amendment should make the submission in writing in the form prescribed by the regulations and lodge it with the Shire Clerk, Collie Shire Council, Throssell Street, Collie, W.A. 6225, on or before the 12th September, 1980.

L. J. CHRISTINGER,
Shire Clerk.

**TOWN PLANNING AND DEVELOPMENT
ACT, 1928 (AS AMENDED).**

Notice that a Town Planning Scheme Amendment has been Prepared and is Available for Inspection.

Shire of Kalamunda District Town Planning
Scheme—Amendment No. 111.

T.P.B. 853/2/24/13, Pt. 111.

NOTICE is hereby given that the Kalamunda Shire Council in pursuance of its powers under the Town Planning and Development Act, 1928 (as amended) has prepared a Town Planning Scheme amendment for the purpose of rezoning Lot 1, Canning Location 385, corner Stirk Street/Canning Road, from "Residential C" to "District Shopping", Lot 50, Canning Location 385, Canning Road, from "Showroom" to "District Shopping" and zoning land resulting from road closure on the corner of Stirk Street and Canning Road as "District Shopping".

All plans and documents setting out and explaining the amendment have been deposited at Council Offices, 2 Railway Road, Kalamunda and will be open for inspection without charge during the hours of 9.00 a.m. to 4.30 p.m. on all days of the week except Saturdays, Sundays and Public Holidays until and including the 12th September, 1980.

The plans and documents have also been deposited at the office of the Town Planning Department, Perth and will similarly be open for inspection for the same period between the hours of 10 a.m. and 4 p.m.

Any person who desires to make a submission on the amendment should make the submission in writing in the form prescribed by the regulations and lodge it with the Shire Clerk, Kalamunda Shire Council, 2 Railway Road, Kalamunda, W.A. 6076 on or before the 12th September, 1980.

E. H. KELLY,
Shire Clerk.

**TOWN PLANNING AND DEVELOPMENT
ACT, 1928 (AS AMENDED).**

Advertisement of Approved Town Planning
Scheme Amendment.

Shire of Rockingham.

Town Planning Scheme No. 1—Amendment No. 85.

T.P.B. 853/2/28/1, Pt. 85.

IT is hereby notified for public information, in accordance with section 7 of the Town Planning and Development Act, 1928 (as amended) that the Minister for Urban Development and Town Planning approved the Shire of Rockingham Town Planning Scheme Amendment on the 6th August, 1980, for the purpose of rezoning Part Lot 1, corner of Tropicana Way and Safety Bay Road, from "Hotel" to "Residential GR4", as depicted on the amending plan adopted by Council on 11th September, 1979, and approved by the Minister for Urban Development and Town Planning.

A. POWELL,
President.
D. J. CUTHBERTSON,
Shire Clerk.

**TOWN PLANNING AND DEVELOPMENT ACT,
1928 (AS AMENDED).**

Notice That a Town Planning Scheme Amendment has been Prepared and is Available for Inspection.

Shire of Wanneroo—Town Planning Scheme
No. 1—Amendment No. 92/1.

T.P.B. 853/2/30/1, Pt. 92/1.

NOTICE is hereby given that the Wanneroo Shire Council in pursuance of its powers under the Town Planning and Development Act, 1928 (as amended) has prepared a Town Planning Scheme amendment for the purpose of amending various clauses of the Scheme Text relating to duplex requirements.

All plans and documents setting out and explaining the amendment have been deposited at Council Offices, Wanneroo and will be open for inspection without charge during the hours of 8.45 a.m. to 4.45 p.m. on all days of the week except Saturdays, Sundays and Public Holidays until and including the 12th September, 1980.

The plans and documents have also been deposited at the office of the Town Planning Department, Perth and will similarly be open for inspection for the same period between the hours of 10 a.m. and 4 p.m.

Any person who desires to make a submission on the amendment should make the submission in writing in the form prescribed in the regulations and lodge it with The Shire Clerk, Wanneroo Shire Council, P.O. Box 21, Wanneroo, W.A. 6065, on or before the 12th September, 1980.

N. S. BENNETTS,
Shire Clerk.

PUBLIC WORKS DEPARTMENT.

Tenders, closing at West Perth, at 2.30 p.m. on the dates mentioned hereunder, are invited for the following projects.

Tenders are to be addressed to the Minister (either for Works or for Water Resources as indicated on the tender document).

C/- Contract Office
Public Works Department,
Dumas House,
2 Havelock Street,
West Perth. Western Australia 6005.

and are to be endorsed as being a tender for the relevant project.

The highest, lowest, or any tender will not necessarily be accepted.

Contract No.	Project	Closing Date	Tender Documents now available at
22404	Millar's Well Primary School (Karratha) Mechanical Services	19/8/80	P.W.D., West Perth
22406	Karratha—Millars Well Primary School Erection 1980 Electrical Services Nominated Sub Contract	19/8/80	P.W.D., A.D., South Hedland P.W.D., West Perth
22407	Semi-Annual Grassing Contract	19/8/80	P.W.D., A.D., Port Hedland P.W.D., W.S., Office Karratha
22408	Semi-Annual Topdressing Contract	19/8/80	P.W.D., West Perth
22411	Esperance Cascade (Replacement) Primary School Erection 1980 Electrical Installation Nominated Sub Contract	19/8/80	P.W.D., West Perth P.W.D., A.D., Kalgoorlie, Clerk of Courts Esperance
22413	Cassia Primary School (South Hedland) Acoustic Ceiling Sub Contract	26/8/80	P.W.D., West Perth
22414	Fitzroy Crossing—Dept. for Community Welfare Group Home—Upgrading, New Ablutions and Repairs and Renovation	2/9/80	P.W.D., A.D., South Hedland P.W.D., West Perth P.W.D., A.D., Derby P.W.D., A.D., South Hedland Police Station Fitzroy Crossing
ADQ2270	Education Supplies Branch, Lot 291 Miles Road, Kewdale, Supply and Lay Carpet	19/8/80	P.W.D., A.D., Furniture Office, 16 Kings Park Road, West Perth 6005
22416	Esperance Cascade (Replacement) Primary School Supply and Installation of a 25 kVA Diesel Alternator Set (Nominated Sub Contract)	2/9/80	P.W.D., West Perth P.W.D., A.D., Kalgoorlie, Clerk of Courts, Esperance
22415	South Perth Agriculture Department Block 'C' New Goods/ Passenger Lift (Direct Contract)	2/9/80	P.W.D., West Perth
ADQ2277	Whiteside Primary School Supply and Lay Carpet	19/8/80	P.W.D., A.D., Furniture Office, 16 Kings Park Road, West Perth 6005
ADQ2278	East Maylands Primary School Supply and Lay Carpet	19/8/80	P.W.D., A.D., Furniture Office, 16 Kings Park Road, West Perth 6005
ADQ2279	Mt. Helena Primary School Supply and Lay Carpet	19/8/80	P.W.D., A.D., Furniture Office, 16 Kings Park Road, West Perth 6005
ADQ2282	South Perth Primary School Supply and Lay Carpet	19/8/80	P.W.D., A.D., Furniture Office, 16 Kings Park Road, West Perth 6005
ADQ2283	Wilson Primary School Supply and Lay Carpet	19/8/80	P.W.D., A.D., Furniture Office, 16 Kings Park Road, West Perth 6005
ADQ2284	Hilton Park Primary School Supply and Lay Carpet	26/8/80	P.W.D., A.D., Furniture Office, 16 Kings Park Road, West Perth 6005
ADQ2291	Governor Stirling Senior High School Supply and Lay Carpet	19/8/80	P.W.D., A.D., Furniture Office, 16 Kings Park Road, West Perth 6005
ADQ2294	Bunbury Technical College Supply and Lay Carpet	19/8/80	P.W.D., A.D., Furniture Office, 16 Kings Park Road, West Perth 6005 Divisional Architect South, P.W.D., A.D., 11 Stirling Street, Bunbury 6230
ADQ2295	Harvey Agricultural Senior High School Farm Wing Administration Building Supply and Lay Carpet	19/8/80	P.W.D., A.D., Furniture Office, 16 Kings Park Road, West Perth 6005 P.W.D., A.D., 11 Stirling Street, Bunbury 6230
22417	Narrogin C.H.S.H.A. 'Caloola' Hostel—Boys Wing External and Internal R & R 1980	9/9/80	P.W.D., West Perth
22418	Goollelal Primary School Acoustic Ceilings (Nominated Sub Contract)	2/9/80	P.W.D., A.D., Narrogin P.W.D., West Perth
22419	Metropolitan Prison Complex Canning Vale Medium Security Unit Automatic Fire Alarm Installation (Nominated Sub Contract)	2/9/80	P.W.D., West Perth
ADQ2298	East Hamilton Hill Primary School Supply and Lay Carpet	26/8/80	P.W.D., A.D., Furniture Office, 16 Kings Park Road, West Perth 6005
ADQ2299	Eastern Goldfields Secondary Education Complex Administration Building Supply and Lay Carpet	26/8/80	P.W.D., A.D., Furniture Office, 16 Kings Park Road, West Perth 6005 P.W.D., A.D., Hannan Street, Kalgoorlie 6430

PUBLIC WORKS DEPARTMENT—continued.

Contract No.	Project	Closing Date	Tender Documents now Available at
ADQ2300	East Beechboro Primary School Supply and Lay Carpet	26/8/80	P.W.D., A.D., Furniture Office, 16 Kings Park Road, West Perth 6005
ADQ2301	Gosnells Primary School Hicks Street, Gosnells Supply and Lay Carpet	26/8/80	P.W.D., A.D., Furniture Office, 16 Kings Park Road, West Perth 6005
ADQ2304	Bungaree Primary School Centaurus Street, Rockingham Supply and Lay Carpet	26/8/80	P.W.D., A.D., Furniture Office, 16 Kings Park Road, West Perth 6005

ACCEPTANCE OF TENDERS

Contract No.	Project	Contractor	Amount
22385	Derby District High School Additions 1980—Metal Strip Ceilings	Architectural Ceiling Systems	\$ 24 317
22373	Alexander Library Building and Perth City Council Car Park, Car Park Mechanical Services	Edwards Sheet Metal Manufacturers	219 536
22400	Illawarra (Ballajura) Primary School Acoustic Ceilings	Architectural Ceiling Systems	15 774
22387	Department of Community Welfare Halls Creek Charles Perkins Hostel New Ablutions Kitchen Upgrading Repairs and Renovations	J. & J. Boyle	156 193
22399	Wongan Hills Research Station Repairs and Renovations	Globe Painting Co	52 500

K. T. CADEE,
Acting Under Secretary for Works.

PUBLIC WORKS ACT, 1902 (AS AMENDED).
Sale of Land.

L.P.B. 461/79.

NOTICE is hereby given that His Excellency the Lieutenant Governor and Administrator has authorised under section 29 (5) of the Public Works Act, 1902 (as amended) the sale by public auction or private contract the land hereunder described, such land being no longer required for the work for which it was acquired.

Land.

1. Portion of Swan Location 16 and being portion of Lot 163 on deposited Plan 1431 and being part of the land in Certificate of Title Volume 163, Folio 10, as is more particularly delineated and coloured green on Plan P.W.D. W.A. 52036.

2. Portion of Swan Location 16 and being portion of Lot 162 on Diagram 968 and being part of the land in Certificate of Title Volume 1006, Folio 594, as is more particularly delineated and coloured green on Plan P.W.D. W.A. 52036.

Dated this 28th day of June, 1980.

K. T. CADEE,
Acting Under Secretary for Works.

ARCHITECTS' ACT, 1921-1978.

P.W. 1492/78.

IT is hereby notified for general information that His Excellency the Administrator in Executive Council has been pleased to approve under the provisions of the Architects' Act, 1921-1978, of the appointment of Mr. P. J. Oldershaw as a member of the Architects' Board of Western Australia for a period of three years from the 1st day of February, 1980.

K. T. CADEE,
Acting Under Secretary for Works.

FREMANTLE PORT AUTHORITY ACT, 1902-1979.
Notice.
Application for Lease.

WHEREAS:

(a) by virtue of the provisions of section 27 of the Fremantle Port Authority Act, 1902-1979, the Port Authority may, with the approval of the Minister, grant leases of any of the lands vested in it by or under that Act, as yards or sites for ship building, boat building, storage of timber, coal, merchandise or other property or for the erection of workshops or foundries or for any other purpose approved by the Minister and subject to other provisions of the said section 27 every lease so granted shall not be granted for a longer term than twenty-one years, provided that no lease for a term exceeding three years shall be so granted unless applications therefor have first been advertised twice in the *Government Gazette* and twice in a daily newspaper circulating generally in the State.

(b) The Fremantle Port Authority has received from BP Australia Limited an application for a lease of all that piece or parcel of land more particularly known as and being:—

Lot 16B on Fremantle Port Authority Drawing No. 1009-95 (which Drawing may be inspected at the office of the Fremantle Port Authority at No. 1 Cliff Street, Fremantle),

being portion of the land vested in the Fremantle Port Authority by or under the said Act for a term of twenty-one (21) years for the purpose of storage of oil and additives including all associated activities pursuant to the provisions of the said section 27.

Now therefore this notice is advertised in compliance with the provisions of the said section 27.

Dated this 1st day of August, 1980.

W. E. WILLIS,
Secretary,
Fremantle Port Authority.

NAVIGABLE WATERS REGULATIONS.

Water Ski Areas.

Harbour and Light Department,
Fremantle, 5th August, 1980.

ACTING pursuant to the powers conferred by regulation 48A of the Navigable Waters Regulations defines and sets aside the following area of navigable waters for the purpose of water ski-ing only, and orders that bathing shall be prohibited therein.

Shire of Waroona.

Waroona Dam—all the waters of the dam lying east and south of the water tower to points marked by signs delineating the extremities of the area in which ski-ing is permitted.

C. J. GORDON,
Manager.

NAVIGABLE WATERS REGULATIONS.

Swimming Areas.

Harbour and Light Department,
Fremantle, 7th August, 1980.

ACTING pursuant to the powers conferred by regulation 10A (a) of the Navigable Waters Regulations, the Harbour and Light Department, by this notice defines and sets aside the following area of navigable waters as one which shall not be used for any other purpose other than swimming.

Shire of Dandaragan.

Lake Namming—all those waters from a point on the foreshore being 20 metres south of the southern side of the launching area for a distance of 300 metres in a southerly direction and extending 60 metres into the lake from the mean water level or tree line.

C. J. GORDON,
Manager.

L. & S. 1470/980

Public Works Act, 1902; Local Government Act, 1960

NOTICE OF INTENTION TO TAKE OF RESUME LAND

THE Minister for Works hereby gives notice, in accordance with the provisions of Section 17(2) of the Public Works Act, 1902, that it is intended to compulsorily acquire on behalf of the City of Gosnells under Section 17(1) of that Act, the several pieces or parcels of land described in the schedule hereto for Road Purposes, and that the said pieces or parcels of land are marked off on the plan at page 2 of Lands and Surveys File 1470/980 copies of which may be inspected at the Office of the Minister for Lands, Perth, and at the office of the City of Gosnells.

SCHEDULE

No.	Owner or Reputed Owner	Occupier or Reputed Occupier	Description	Area (approx.)
	George Stoinis, Pandelis Tumbidis, Angelo Tumbidis, Vasil Phillips, Vick Eftos, Charalambos Paparusis, Laza Manoff	G. Stoinis, P. Tumbidis, A. Tumbidis, V. Phillips, V. Eftos, C. Paparusis, L. Manoff	Portion of Lot 1569 of Canning Location 16 as shown coloured brown on the plan at page 2 of Lands and Surveys File 1470/980 Certificate of Title Volume 1401 Folio 446 Thirteen undivided Fourteenth shares	275 m ²
	Metodija Stankoski	M. Stankoski	Certificate of Title Volume 1422 Folio 564 One undivided Fourteenth share	

Dated this 15th day of August 1980,

B. L. O'HALLORAN,
Under Secretary for Lands.

L. & S. 1874/980

Public Works Act, 1902; Local Government Act, 1960

NOTICE OF INTENTION TO TAKE OR RESUME LAND

THE Minister for Works hereby gives notice, in accordance with the provisions of Section 17(2) of the Public Works Act, 1902, that it is intended to compulsorily acquire on behalf of the City of Gosnells under Section 17(1) of that Act, the several pieces or parcels of land described in the schedule hereto for Road Purposes, and that the said pieces or parcels of land are marked off on City of Gosnells Plan at page 2 of Lands and Surveys File 1874/980 copies of which may be inspected at the Office of the Minister for Lands, Perth, and at the office of the City of Gosnells.

SCHEDULE

No.	Owner or Reputed Owner	Occupier or Reputed Occupier	Description	Area (approx.)
	Anthony Gordon Swan, Margaret Vera Annie Swan, Neil Philip Zanich	A. G. Swan, M. V. A. Swan, N. P. Zanich	Portion of Lot 53 of Canning Location 12 on Diagram 18382	392 m ²
	Dorothy Joyce Wasley	D. J. Wasley	Portion of Lot 51 of Canning Location 12 on Diagram 18382	12 m ²

Dated this 15th day of August 1980,

B. L. O'HALLORAN,
Under Secretary for Lands.

L. & S. 607/980

Public Works Act, 1902; Local Government Act, 1960

NOTICE OF INTENTION TO TAKE OR RESUME LAND

THE Minister for Works hereby gives notice, in accordance with the provisions of Section 17 (2) of the Public Works Act, 1902, that it is intended to compulsorily acquire on behalf of the City of Stirling under Section 17 (1) of that Act, the several pieces or parcels of land described in the schedule hereto for Road Purposes, and that the said pieces or parcels of land are marked off on Land Titles Office Diagram 57342 copies of which may be inspected at the Office of the Minister for Lands, Perth, and at the office of the City of Stirling.

SCHEDULE

No.	Owner or Reputed Owner	Occupier or Reputed Occupier	Description	Area (approx.)
	Gerard Nominees Pty Ltd	Gerard Nominees Pty Ltd	Portion of part Lot 127 of Swan Location 1134 shown bordered green on Land Titles Office Diagram 57342	4 m ²
	Gillard Builders Pty Ltd Harlequin Investments Pty Ltd	Gillard Builders Pty Ltd Harlequin Investments Pty Ltd		

Dated this 15th day of August 1980.

B. L. O'HALLORAN,
Under Secretary for Lands.

L. & S. 3210/71

Public Works Act, 1902; Local Government Act, 1960

NOTICE OF INTENTION TO TAKE OR RESUME LAND

THE Minister for Works hereby gives notice, in accordance with the provisions of Section 17 (2) of the Public Works Act, 1902, that it is intended to compulsorily acquire on behalf of the City of Stirling under Section 17 (1) of that Act, the several pieces or parcels of land described in the schedule hereto for Road Purposes, and that the said pieces or parcels of land are marked off on Land Titles Office Diagram 58733 and Lands and Surveys Diagram 83863 copies of which may be inspected at the Office of the Minister for Lands, Perth, and at the office of the City of Stirling.

SCHEDULE

No.	Owner or Reputed Owner	Occupier or Reputed Occupier	Description	Area (approx.)
	Gordon Gregory Cook, Marjorie Edith Forrest	G. G. Cook M. E. Forrest	Portion of Lot 2 of Perthshire Locations Au and At on Land Titles Office Diagram 14457	1149 m ²
	Thomas Henry Cook	T. H. Cook	Portion of Lot 1 of Perthshire Location At on Land Titles Office Diagram 14457	884 m ²
	Ivan Jakavich	I. Jakovich	Portion of Lot 56 of Section K of Perthshire Location At on Land Titles Office Plan 925	1518 m ²
	Vincenzo Fonti	V. Fonti	Portion of Lot 121 of Perthshire Location At on Land Titles Office Diagram 46987	294 m ²
	Frank George Rodin	F. G. Rodin	Portion of Lot 50 of Section K of Perthshire Location At on Land Titles Office Plan 925	447 m ²

Dated this 15th day of August 1980.

B. L. O'HALLORAN,
Under Secretary for Lands.

L. & S. 965/980

Public Works Act, 1902; Local Government Act, 1960

NOTICE OF INTENTION TO TAKE OR RESUME LAND

THE Minister for Works hereby gives notice, in accordance with the provisions of Section 17 (2) of the Public Works Act, 1902, that it is intended to compulsorily acquire on behalf of the Shire of Swan under Section 17 (1) of that act, the several pieces or parcels of land described in the schedule hereto for Road Purposes, and the said pieces or parcels of land are marked off on Land Titles Office Plan 3221 (Sheet 1) copies of which may be inspected at the Office of the Minister for Lands, Perth, and at the office of the Shire of Swan.

SCHEDULE

No.	Owner or Reputed Owner	Occupier or Reputed Occupier	Description	Area (approx.)
	Regal Motors Pty Ltd	Regal Motors Pty Ltd	Lot 278 of Swan Location 1 on Land Titles Office Plan 3221 (1)	6070 m ²
	Regal Motors Pty Ltd	Regal Motors Pty Ltd	Lot 277 of Swan Location 1 on Land Titles Office Diagram 3221 (1)	5868 m ²

Dated this 15th day of August 1980.

B. L. O'HALLORAN,
Under Secretary for Lands.

L. & S. 3778/78

Public Works Act, 1902; Local Government Act, 1960

NOTICE OF INTENTION TO TAKE OR RESUME LAND

THE Minister for Works hereby gives notice, in accordance with the provisions of Section 17 (2) of the Public Works Act, 1902, that it is intended to compulsorily acquire on behalf of the Shire of Swan under Section 17 (1) of that Act, the several pieces or parcels of land described in the schedule hereto for Road Purposes, and that the said pieces or parcels of land are marked off on Lands and Surveys Diagram 83712 copies of which may be inspected at the Office of the Minister for Lands, Perth, and at the office of the Shire of Swan.

SCHEDULE

No.	Owner or Reputed Owner	Occupier or Reputed Occupier	Description	Area (approx.)
	Pietro Stampone, Vincenzo Stampone	P. Stampone, V. Stampone	Portion of Swan Location M1 and being portion of Lot 1 on Land Titles Office Diagram 2111	18 m ²

Dated this 15th day of August 1980.

B. L. O'HALLORAN,
Under Secretary for Lands.

SHIRE OF BROOMEHILL.

STATEMENT OF RECEIPTS AND PAYMENTS
FOR THE YEAR ENDED 30th JUNE, 1980.

Receipts.		\$
Rates	127 316.99	
Payment in Lieu of Rates	43.78	
Licences	38 840.74	
Government Grants and Recoups	115 313.66	
Income from Property	7 630.97	
Sanitation Charges	1 914.72	
Fines and Penalties	27.00	
Cemetery Fees	33.00	
Vermin—Sale of Poisons	30.70	
Bush Fire Control	102.65	
Traffic—Licence Plates	691.00	
Sale of Plant	3 941.00	
All Other Revenue	11 155.50	
		<u>\$307 041.71</u>
Payments.		\$
Administration—		
Staff Section	34 479.80	
Members Section	3 310.53	
Debt Service	37 479.78	
Public Works and Services	135 245.62	
Building Construction and Equipment	5 490.68	
Building Maintenance	14 553.84	
Water Supply	2 053.23	
Health Services	280.75	
Sanitation	2 022.10	
Vermin Services	82.40	
Bush Fire Control	2 667.19	
Traffic Control	1 153.02	
Cemetery	840.59	
Purchase of Plant	17 699.90	
Purchase of Tools	369.96	
Plant Operation Costs	951.25	
Materials	Cr. 2 708.24	
Main Roads Department Trust Fund	34 635.48	
Donations and Grants	90.00	
Transfer to Plant Reserve Account	16 000.00	
Private Works	2 510.70	
Noxious Weeds	263.80	
Dog Control	312.63	
All Other Expenditure	11.95	
		<u>\$309 796.96</u>

SUMMARY.

	\$
Credit Balance 1/7/79	987.63
Receipts 1979/80	307 041.71
	<u>308 029.34</u>
Payments 1979/80	309 796.96
Debit Balance 30/6/80	\$1 767.62

BALANCE SHEET AS AT 30th JUNE, 1980.

Assets.		\$
Sundry Debtors	481.97	
Stock	4 189.89	
Non-current Assets	16 600.00	
Deferred Assets	16 180.03	
Fixed Assets	334 129.59	
		<u>\$371 581.48</u>
Liabilities.		\$
Municipal Fund Bank	1 767.62	
Current Liabilities	770.47	
Non-current Liabilities	16 600.00	
Deferred Liabilities	139 409.91	
		<u>\$158 548.00</u>

SUMMARY.

	\$
Total Assets	371 581.48
Total Liabilities	158 548.00
	<u>\$213 033.48</u>

We hereby certify that the figures given above are correct.
E. N. RICHARDSON,
President,
G. R. THORN,
Shire Clerk.

I have examined the books of accounts and applied audit test checks to the financial transactions of the Shire of Broomehill for the financial year ended 30th June, 1980.

The accompanying financial statements are, in my opinion, properly drawn up in accordance with the Local Government Act Accounting Directions so as to give a true and fair view of the state of affairs of the Shire of Broomehill at the 30th June, 1980, subject to the qualifications/observations contained in my separate report.

N. R. WOODS,
Government Inspector of Municipalities.

SHIRE OF COLLIE.

STATEMENT OF RECEIPTS AND PAYMENTS FOR THE YEAR ENDED 30th JUNE, 1980.

Receipts.	
	\$
Rates	307 346
Licences	2 815
Government Grants and Recoups	289 595
C.A.R. Grant	149 510
Income from Property	103 027
Sanitation	87 996
Fines and Penalties	1 212
Cemetery Fees	2 362
Other Fees	7 301
All Other Revenue	347 068
Total Receipts	\$1 298 732

Payments.	
	\$
Administration:	
Staff	79 623
Members	11 464
Debt Service	146 770
Public Works and Service	559 753
Buildings and Equipment	18 830
Library Service	25 115
River Improvements	200
Town Planning Costs	1 303
Health Services	20 521
Sanitation	63 036
Other Health Services	236
Bushfire Control	7 577
Cemetery Expenditure	2 362
Purchase of Plant	69 548
Materials Over Allocated	Cr. 433
Donations and Grants	10 910
All Other Expenditure	209 623
Total Payments	\$1 307 438

SUMMARY.

	\$
Credit Balance 1st July, 1979	12 091
Add: Receipts as per Statement	1 298 732
	1 310 823
Less: Payments as per Statement	1 307 438
Credit Balance 30th June, 1980	\$3 385

BALANCE SHEET AS AT 30th JUNE, 1980.

Assets.	
	\$
Current Assets	41 740
Non-current Assets	238 828
Deferred Assets	193 512
Fixed Assets	1 652 644
Total Assets	\$2 126 724

Liabilities.	
	\$
Current Liabilities	68 548
Non-current Liabilities	152 955
Deferred Liabilities	968 354
Total Liabilities	\$1 189 857

SUMMARY.

	\$
Total Assets	2 126 724
Total Liabilities	1 189 857
Municipal Accumulation A/c Surplus	\$936 867

Contingent Liability—The amount of Interest included in Loan Debentures issued payable over the life of the Lands and not shown under the heading Loan Liability is approximately \$814 917 of which \$4 940 relates to a loan for a Local Youth Club, and \$183 868 to a loan for Sewerage Extensions works for the Public Works Department.

We hereby certify that the figures and particulars shown above are correct.

J. L. MUMME,
President.

L. J. CHRISTINGER,
Shire Clerk.

I have examined the books of account and applied audit checks to the financial transactions of the Shire of Collie for the year ended 30th June, 1980.

The accompanying financial statements are, in my opinion, properly drawn up in accordance with the Local Government Act Accounting Directions so as to give a true and fair view of the state of affairs of the Shire of Collie at the 30th June, 1980 subject to the qualifications contained in my separate report.

W. Z. SENDZIMIR,
Government Inspector of Municipalities.

SHIRE OF DOWERIN.

STATEMENT OF RECEIPTS AND PAYMENTS FOR THE YEAR ENDED 30th JUNE, 1980.

Municipal Fund.	
Receipts.	
	\$
Rates	141 015.55
Licences	64 841.93
Government Grants	210 566.83
Income from Property	27 332.89
Sanitation Charges	13 587.61
Traffic Act	624.40
Cemetery Receipts	369.70
Contribution to Works	16 295.33
Contracts of Sale	14 931.04
All Other Receipts	33 291.76
Total Receipts	\$522 857.04

Payments.	
	\$
Administration:	
Staff Section	55 272.16
Members Section	4 844.28
Debt Service	120 006.23
Public Works and Services:	
Road Construction and Maintenance	188 952.41
Other Public Works and Services	5 156.89
Parks and Reserves:	
Maintenance	45 040.25
Construction	40.66
Buildings:	
Construction and Equipment	14 149.33
Maintenance	19 802.40
Health Services	3 864.83
Sanitation	10 264.34
Vermin Services	89.80
Bush Fire Control	622.14
Traffic Control	900.79
Cemetery	388.77
Public Works Overheads	
Plant Machinery and Tools	1 899.05
Plant Operation Costs (Unallocated)	1 326.99
Materials (Overallocated)	Dr. 1 172.18
Main Roads Trust Fund	58 180.49
Donations	110.00
Transfer to Reserves	200.00
All Other Payments	6 466.98
Total Payments	\$536 406.61

SUMMARY.

	\$
Debit Balance as at 1st July, 1979	898.14
Receipts as at 30th June, 1980	522 857.04
	521 958.90
Less Payments at 30th June, 1980	536 406.61
Balance as per Statement (Debit)	\$14 447.71

BALANCE SHEET AS AT 30th JUNE, 1980.

Assets.	
	\$
Current Assets	5 950.71
Non-current Assets	72 488.17
Deferred Assets	106 496.47
Reserve Fund Contras	42 894.29
Fixed Assets	1 272 921.97
Total Assets	\$1 500 751.61

Liabilities.	
	\$
Current Liabilities	24 421.60
Non-current Liabilities	43 244.29
Deferred Liabilities	965 364.68
Total Liabilities	\$1 033 030.57

SUMMARY.

	\$
Total Assets	1 500 751.61
Total Liabilities	1 033 030.57
	\$467 721.04

Contingent Liability.

The amount of interest included in loan debentures issued, payable over the life of the loans and not shown under the heading of Loan Liability is approximately \$939 571.45, of which \$84 903.55 relates to self supporting loans raised on behalf of Government Departments, Sporting Bodies and persons who acquired housing under Contract of Sale.

S. A. MacNAMARA,
President.

ALEX READ,
Shire Clerk.

I have examined the books of account and applied audit checks to the financial transactions of the Shire of Dowerin for the year ended 30th June, 1980.

The accompanying financial Statements are, in my opinion, properly drawn up in accordance with the Local Government Act Accounting Directions so as to give a true and fair view of the state of affairs of the Shire of Dowerin at 30th June, 1980, subject to the qualifications contained in my separate report.

P. SPAAPEN, A.A.S.A.
Government Inspector of Municipalities.

LOCAL GOVERNMENT ACT, 1960-1979.

Shire of Albany.

IT is hereby advised for public information that a public pound has been established on lot 5 of Plantagenet Location 392.

K. F. BENTLEY,
Shire Clerk.

SHIRE OF NORTHAM.

IT is hereby notified that Allan John Middleton has been appointed as the Shire Clerk of the Shire of Northam, as from the 14th July, 1980.

The appointment of Terence John O'Meara is hereby cancelled.

4th August, 1980.

D. R. ANTONIO,
President.

LOCAL GOVERNMENT ACT, 1960-1979.

HEALTH ACT, 1911-1979.

Town of Armadale.

Memorandum of Imposing Rates 1980-1981
Financial Year.

To whom it may concern:

AT a meeting of the Armadale Town Council held on 6th August, 1980, it was resolved that the rates and charges specified hereunder should be imposed on all rateable property within the Town, according to the provisions of the abovementioned Acts.

Dated this 7th day of August, 1980.

I. K. BLACKBURN,
Mayor.

Schedule of Rates Levied on the
Unimproved Value.

General Rate:

A General Rate of 2.041 cents in the dollar on the unimproved value of all rateable land within the district with the exception of that declared Urban Farm Land.

A General Rate of 1.224 cents in the dollar on all property declared Urban Farm Land as at 1st July, 1980.

Minimum rate: \$40 per assessment.

Rubbish removal (household): \$30 per annum for one regulation bin once weekly service. Removal for part of year to be based on 60 cents per bin, weekly removal.

LOCAL GOVERNMENT ACT, 1960-1979.

HEALTH ACT, 1911-1979.

Town of Geraldton.

Memorandum of Imposing Rates 1980-1981.

To whom it may concern:

AT a meeting of the Geraldton Town Council held on 22nd July, 1980, it was resolved that the rates and charges specified hereunder be imposed on all rateable property within the Town of Geraldton in accordance with the Local Government Act, 1960-1979 and the Health Act, 1911-1979 for the period 1st July, 1980 to 30th June, 1981.

Dated this 28th day of July, 1980.

L. J. HARRIS,
Mayor.
J. W. FLATOW,
Town Clerk.

Schedule of Rates and Charges.

General Rate: 1.94 cents in the dollar on Unimproved Values.

Urban Farmland Rate: 1.55 cents in the dollar on Unimproved Values.

Minimum Rate per Assessment: Forty Dollars (\$40) on each lot or assessment.

Penalty: A penalty of 10 per centum will be applied in respect of rates if:—

(a) the amount was due and payable on 31st October, 1980;

(b) the amount is in arrears on:—

(i) 31st January, 1981; or

(ii) the expiration of the period of three months from the date of service of the notice in this financial year;

whichever is the relevant later date.

Kitchen Waste Removal: \$1.25 per 110 litre bin or part thereof per day, with a minimum charge of \$6 per premises per week.

Rubbish Removal Charges: \$30 per annum for removal of one (1) standard bin once per week and \$130 per annum for the removal of one (1) bulk bin once per week.

LOCAL GOVERNMENT ACT, 1960-1979.

HEALTH ACT, 1911-1979.

Shire of Collie.

Memorandum of Imposing Rates.

To whom it may concern:

AT a meeting of the Collie Shire Council held on 5th August, 1980, it was resolved that the Rates and Charges specified hereunder should be imposed on all rateable property within the district of the Shire of Collie for the year ended 30th June, 1981, in accordance with the provisions of the Local Government Act, 1960-1979, and the Health Act, 1911-1979.

Dated this 6th day of August, 1980.

J. L. MUMME,
President.

L. J. CHRISTINGER,
Shire Clerk.

Schedule of Rates and Charges.

General Rate:

Annual Values 25.29c in the dollar.
Unimproved Values 6.18c in the dollar.

Minimum Rate: Throughout all Wards: \$40 per Assessment.

Rubbish Charge: \$35 per annum for each bin removed weekly.

Rubbish Charge: \$50 per annum for each bin removed weekly (non-rateable properties in collection area).

Desludge Septic Tank: \$30 (Single), \$45 (Double).

Desludge Leach Drain: \$27.50

Waste Water Removal: \$5 per 100 gallons, Minimum Charge \$20.

Commercial Rubbish Service: Bulk Bins (one removal per week), \$5 per service and \$1.50 per additional removal.

LOCAL GOVERNMENT ACT, 1960-1979.

HEALTH ACT, 1911-1979.

Shire of Nannup.

Memorandum of Imposing Rates 1980-1981.

To whom it may concern:

AT a meeting of the Nannup Shire Council held on 6th August, 1980, it was resolved that the rates and charges specified hereunder be imposed on all rateable property within the Nannup Shire in accordance with the provisions of the Local Government Act, 1960-1979 and Health Act, 1911-1979.

K. DEAN,
President.
D. F. BOULDER,
Shire Clerk.

Schedule of Rates and Charges.

14.85 cents in the dollar on Annual Values.

6.05 cents in the dollar on Unimproved Values.

Minimum rate forty dollars (\$40) per assessment.

Rubbish removals twenty two dollars (\$22) per annum for a standard size rubbish bin (once weekly).

LOCAL GOVERNMENT ACT, 1960-1979.

HEALTH ACT, 1911-1979.

Shire of Perenjori.

Memorandum of Imposing Rates.

To whom it may concern:

AT a meeting of the Shire of Perenjori held on the 31st July, 1980, it was resolved that the rates and charges specified hereunder should be imposed on all rateable property within the municipality in accordance with the provisions of the Local Government Act, 1960-1979 and the Health Act, 1911-1979.

Dated this 31st day of July, 1980.

R. M. SYME,
President.
M. G. CRAIG,
Shire Clerk.

Schedule of Rates and Charges Levied.

General Rates:

Unimproved Values—2.4496 cents in the dollar.

Gross Rental Values—12.744 cents in the dollar.

Minimum Rates:

Unimproved Value Land—\$100 per assessment.

Gross Rental Value Land:—

Perenjori Townsite—\$25 per assessment.

Latham Townsite—\$15 per assessment.

Other Townsites—\$5 per assessment.

Rubbish Charges:

Perenjori Townsite—Two weekly services \$30 per annum.

Other Townsites—One weekly service \$20 per annum.

The charge for pensioners, being pensioners as defined under section 561 (1) (aa) of the Local Government Act, 1960-1979, is to be one-half of the rate otherwise charged.

Discount:

A discount of 5% is to be granted on current rates, excluding minimums, if payment is received at the Council Office within 30 days of the date of assessment (i.e. 15th September, 1980).

Penalty:

A penalty of 10% will be added to all rates for which payment has not been received at the Council Office by the 31st January, 1981.

LOCAL GOVERNMENT ACT, 1960-1979.

HEALTH ACT, 1911-1979.

Shire of Woodanilling.

Memorandum of Imposing Rates.

To whom it may concern:

AT a meeting of the Woodanilling Shire Council held on the 4th day of August, 1980, it was hereby resolved that the rates specified hereunder should be imposed on all rateable property within the Municipality in accordance with the Local Government Act, 1960-1979 and the Health Act, 1911-1979.

Dated this 5th day of August, 1980.

J. FORSYTH,
President.
P. A. ANNING,
Shire Clerk.

Schedule of Rates Levied.

3.60c in the dollar on unimproved values.

29.47c in the dollar on Annual Rental Values.

15.13c in the dollar on Annual Values for Urban Farmland.

Rubbish Removals—\$15 per annum.

Minimum Rate—\$10 per lot on Rural land, townsite or Urban farmland.

Discount—5% on all current rates paid within 35 days of the date of service of assessment.

LOCAL GOVERNMENT ACT, 1960-1979.

HEALTH ACT, 1911-1979.

Shire of Trayning.

Memorandum of Imposing Rates 1980-81 Financial Year.

To whom it may concern:

AT a special meeting of the Council of the Shire of Trayning, held on Monday 4th August, 1980, it was resolved that the rates specified hereunder, should be imposed on all rateable property within the district of the Shire of Trayning, in accordance with the provisions of the Local Government Act, 1960-1979.

Schedule of Rates Levied.

General Rate:

Rural Lands 7.045c in the \$ on the Unimproved Value of properties;

Townsites 29.34c in the \$ on the Annual Value of properties;

Minimum Rates \$26 on all rateable land within the district.

Rubbish Removal Charges:

\$35 per annum—1 weekly service.

\$17.50 per annum—2nd or subsequent service.

\$1 for each casual removal.

Discount: 10% on all current rates paid in full on or before 4 p.m. Friday, 3rd October, 1980. Minimum Rate Excluded.

Penalty: 10% penalty on rates remaining Unpaid after 31st January, 1981.

D. R. M. MASON,
President.
C. L. FARRELL,
Shire Clerk.

LOCAL GOVERNMENT ACT, 1960-1979.

HEALTH ACT, 1911-1979.

Shire of Williams.

Memorandum of Imposing Rates.

To whom it may concern:

AT a meeting of the Williams Shire Council held on the 31st day of July, 1980, it was resolved that rates mentioned hereunder should be imposed on all rateable property within the district in accordance with the provisions of the abovementioned Acts.

Dated this 5th day of August, 1980.

E. H. SPRAGG,

President.

D. A. BLACK,

Shire Clerk.

Schedule.

General Rate—

4.75 cents in the \$ on Unimproved Capital Values.

19 cents in the \$ on Annual Rental Values.

Sewerage Rate—15 cents in the \$ on Annual Rental Values.

Minimum Rate—\$30 per lot/location.

Discount—5% discount will be allowed on general rates if paid in full within 35 days of issue.

Penalty—10% penalty will be imposed on rates unpaid at 31st January, 1981.

LOCAL GOVERNMENT ACT, 1960-1979.

City of Canning.

Memorandum of Imposing Rates.

To whom it may concern:

AT a meeting of the City of Canning held on the 11th day of August, 1980, it was resolved that the rates and charges as specified hereunder should be imposed on all rateable property within the City of Canning in accordance with the provisions of the Local Government Act, 1960-1979.

Dated this 11th day of August, 1980.

E. CLARK,

Mayor.

Schedule of Rates and Charges.

General Rate: 1.1777 cents in the \$ on Unimproved Value.

Welshpool Drainage Rate: 0.1722 cents in the \$ on Unimproved Value.

Rubbish Service Charge:

\$37.75 per year for two bins per week.

\$24.45 per year for two bins per week (Pensioners).

\$37.75 per year for two bins per week (Industrial and Commercial).

LOCAL GOVERNMENT ACT, 1960-1979.

City of Nedlands.

Memorandum of Imposing Rates.

To whom it may concern:

AT a meeting of the Nedlands City Council held on 12th August, 1980, it was resolved that the rates specified hereunder should be imposed on all rateable property within the City of Nedlands in accordance with the Local Government Act, 1960-1979.

Dated this 13th day of August, 1980.

D. C. CRUICKSHANK,

Mayor.

N. G. LEACH,

Town Clerk.

Schedule of Rates and Charges Levied.

General Rate:

Gross rental values: 6.03 cents in the dollar.

Rubbish Charges:

Regulation bins: Rateable property \$27.50 per bin per annum for one removal weekly.

Non-rateable property \$43 per bin per annum for one removal weekly.

Bulk Bins: Bin Hire—\$156 per bin per annum for one removal weekly.

Service—\$130 per bin per annum for one removal weekly.

Interest: Interest of 10% will be charged on rates which are outstanding as at 31st January, 1981, or three months from the date of issue of the assessment notice, whichever is the later date; the interest charge not to apply to an entitled pensioner.

LOCAL GOVERNMENT ACT, 1960-1979.

City of South Perth.

Memorandum of Imposing Rates.

To whom it may concern:

AT a meeting of the South Perth City Council held on 5th August, 1980 it was resolved that the rates and charges specified hereunder should be imposed on all rateable property within the district of the City of South Perth in accordance with the provisions of the Local Government Act, 1960-1979 and the Health Act, 1911-1979.

Schedule of Rates and Charges Levied.

General Rate: 7.0 cents in the dollar on Gross Rental Values on all rateable land within the district.

Special Rate: S.H.C. Karawara—2.105 cents in the dollar on Gross Rental Values.

Rubbish Charge: \$33 for one bin removal per week.

Dated this 5th day of August, 1980.

J. G. BURNETT,

Mayor.

P. A. BENNETTS,

Town Clerk.

LOCAL GOVERNMENT ACT, 1960-1979.

Shire of Dandaragan.

Memorandum of Imposing Rates.

To whom it may concern:

AT a meeting of the Dandaragan Shire Council held on the 31st July, 1980 it was resolved that the rates specified hereunder should be imposed on all rateable property within the district of the Shire of Dandaragan in accordance with the provisions of the Local Government Act, 1960-1979.

Dated this 1st day of August, 1980.

F. H. CREAGH,

President.

G. R. CARTER,

Acting Shire Clerk.

Schedule of Rates Levied.

General Rate: 4.16 cents in the dollar on unimproved values and 8.1 cents in the dollar on gross rental values.

Minimum rate: \$40 per lot or location.

Discount of ten per cent allowed for payment in full within 30 days.

Penalty—10% penalty will be imposed on all rates remaining unpaid after the 31st January, 1981.

LOCAL GOVERNMENT ACT, 1960-1979.

Shire of Meekatharra.

Memorandum of Imposing Rates.

To whom it may concern:

AT a meeting of the Meekatharra Shire Council held on the 18th day of July, 1980, it was resolved that rates specified hereunder should be imposed on all rateable property within the district of the Municipalities of the Shire of Meekatharra in accordance with the provisions of the Local Government Act, 1960-1979.

Dated this 1st day of August, 1980.

E. J. LLOYD,
President.
D. G. FERRIS,
Shire Clerk.

Schedule of Rates Levied.

Unimproved Values—Five cents in the dollar.

Annual Values—Twenty cents in the dollar.

Minimum Rate—Forty Dollars.

Rubbish Charges:

Domestic—\$30 per annum, twice weekly service.

Commercial—\$50 per annum, once weekly service.

Schools, Hospital, Elders—\$150 per annum.

Hotels, Caravan Park and Aboriginal Reserve—\$300 per annum.

LOCAL GOVERNMENT ACT, 1960-1979.

Shire of Roebourne.

Memorandum of Imposing Rates.

To whom it may concern:

AT a meeting of the Roebourne Shire Council, held on the 30th July, 1980, it was resolved that the rates and charges specified hereunder should be imposed on all rateable property within the district of the Municipality, in accordance with the provisions of the Local Government Act, 1960-1979 and the Health Act, 1911-1979.

Dated this 8th day of August, 1980.

R. M. CRANE,
President.

Schedule of Rates and Charges.

General Rates:

24 cents in the dollar on the gross rental value of rateable property.

3½ cents in the dollar on the unimproved value of pastoral leases, mining claims and mining leases.

Minimum Rates: \$40 for each assessment in all townsites, except Cossack, where it shall be \$10 for each assessment.

Rubbish Charges—Unrated Properties: In respect of properties within the Shire of Roebourne which are exempted from rating and from which refuse is removed:

- (1) Eighty cents (80) for each daily emptying by the Shire of Roebourne of a regulation size receptacle provided by an occupier or owner.
- (2) Four dollars (\$4) per cubic yard for the removal by the Shire of Roebourne of other trade refuse.

LOCAL GOVERNMENT ACT, 1960-1979.

Town of Geraldton.

Notice of Intention to Borrow.

Proposed Loan (No. 169) of \$70 000.

PURSUANT to section 610 of the Local Government Act, 1960-1979, the Geraldton Town Council hereby gives notice of its intention to borrow money by the sale of a debenture on the following terms and for the following purpose: \$70 000 repayable over a fifteen year period in equal half yearly instalments. Purpose: Road Construction.

Plans, specifications and estimates as required by section 609 of the Act are open for inspection at the Civic Centre, Cathedral Avenue, Geraldton during normal office hours for a period of thirty-five (35) days following publication of this notice.

Dated this 28th day of July, 1980.

L. J. HARRIS,
Mayor.
J. W. FLATOW,
Town Clerk.

LOCAL GOVERNMENT ACT, 1960-1979.

Town of Geraldton.

Notice of Intention to Borrow.

Proposed Loan (No. 170) of \$60 000.

PURSUANT to section 610 of the Local Government Act, 1960-1979, the Geraldton Town Council hereby gives notice of its intention to borrow money by the sale of a debenture on the following terms and for the following purpose: \$60 000 repayable over a fifteen year period in equal half yearly instalments. Purpose: Drainage Construction.

Plans, specifications and estimates as required by section 609 of the Act are open for inspection at the Civic Centre, Cathedral Avenue, Geraldton during normal office hours for a period of thirty-five (35) days following publication of this notice.

Dated this 28th day of July, 1980.

L. J. HARRIS,
Mayor.
J. W. FLATOW,
Town Clerk.

LOCAL GOVERNMENT ACT, 1960-1979.

Town of Geraldton.

Notice of Intention to Borrow.

Proposed Loan (No. 171) of \$25 000.

PURSUANT to section 610 of the Local Government Act, 1960-1979, the Geraldton Town Council hereby gives notice of its intention to borrow money by the sale of a debenture on the following terms and for the following purpose: \$25 000 repayable over a fifteen year period in equal half yearly instalments. Purpose: Footpaths.

Plans, specifications and estimates as required by section 609 of the Act are open for inspection at the Civic Centre, Cathedral Avenue, Geraldton during normal office hours for a period of thirty-five (35) days following publication of this notice.

Dated this 28th day of July, 1980.

L. J. HARRIS,
Mayor.
J. W. FLATOW,
Town Clerk.

LOCAL GOVERNMENT ACT, 1960-1979.

Town of Geraldton.

Notice of Intention to Borrow.

Proposed Loan (No. 172) of \$24 000.

PURSUANT to section 610 of the Local Government Act, 1960-1979, the Geraldton Town Council hereby gives notice of its intention to borrow money by the sale of a debenture on the following terms and for the following purpose: \$24 000 repayable over a fifteen year period in equal half yearly instalments. Purpose: Toilets and Fencing at Won-thella Sports Complex.

Plans, specifications and estimates as required by section 609 of the Act are open for inspection at the Civic Centre, Cathedral Avenue, Geraldton during normal office hours for a period of thirty-five (35) days following publication of this notice.

Dated this 28th day of July, 1980.

L. J. HARRIS,
Mayor.J. W. FLATOW,
Town Clerk.

LOCAL GOVERNMENT ACT, 1960-1979.

Shire of Beverley.

Notice of Intention to Borrow.

Proposed Loan (No. 84) of \$100 000.

PURSUANT to section 610 of the Local Government Act, 1960-1979, the Beverley Shire Council hereby gives notice that it proposes to borrow money by the sale of debentures, on the following terms and for the following purposes: \$100 000 for a period of fifteen (15) years repayable at the office of the Council by thirty (30) equal half yearly instalments of principal and interest.

Purposes:—

- (i) \$37 000—Part cost of road and bridge construction work.
- (ii) \$8 000—Part cost of Town Hall renovation.
- (iii) \$30 000—Additions and renovations to Bowling Clubrooms.
- (iv) \$25 000—New Tennis Clubrooms.

Note—The Beverley Bowling and Croquet Club (Inc.) and the Beverley Lawn Tennis Club (Inc.) will be responsible for full repayment of the amounts raised for their respective Clubs.

Plans, specifications and estimates, as required under section 609 of the Act are available for inspection at the office of the Council during normal office hours, for a period of 35 days after publication of this notice.

Dated this 5th day of August, 1980.

G. L. KILPATRICK,
President.D. J. CUNNINGHAM,
Shire Clerk.

LOCAL GOVERNMENT ACT, 1960-1979.

Shire of Collie.

Notice of Intention to Borrow.

Proposed Loans (No. 82) of \$150 000; and
(No. 83) of \$50 000.

PURSUANT to section 610 of the Local Government Act, 1960-1979, the Collie Shire Council hereby gives notice that it proposes to borrow money by the sale of debentures on the following terms and for the following purposes.

Loan No. 82, \$150 000 for a period of 15 years repayable at the office of the Shire of Collie by 30 half yearly instalments of principal and interest. Purpose: Extensions to Caravan Park.

Loan No. 83, \$50 000 for a period of 7 years repayable at the office of the Shire of Collie by 14 half yearly instalments of principal and interest. Purpose: Purchase of Plant.

Plans, specifications and estimates of costs as required by section 609 of the Act are available for inspection at the office of the Council during normal office hours for thirty five (35) days after publication of this notice.

Dated this 12th day of August, 1980.

J. L. MUMME,
President.L. J. CHRISTINGER,
Shire Clerk.

LOCAL GOVERNMENT ACT, 1960-1979.

Shire of Cue.

Notice of Intention to Borrow.

Proposed Loan (No. 24) of \$10 000.

PURSUANT to section 610 of the Local Government Act, 1960-1979, the Cue Shire Council hereby gives notice that it proposes to borrow money, by the sale of a debenture or debentures on the following terms for the following purpose: Loan (No. 24) of \$10 000 for the period of ten (10) years repayable at the office of the Council Robinson Street, Cue, by twenty (20) equal half yearly instalments of principal and interest. Purpose—Purchase and renovations Office and quarters.

Plans, specifications, estimates and statements required by section 609 are open for inspection at the Council Office, Cue, during the normal office hours for thirty-five (35) days after publication of this notice.

Dated this 4th day of August, 1980.

J. W. PRICE,
President.L. H. MILLAR,
Acting Shire Clerk.

LOCAL GOVERNMENT ACT, 1960-1979.

Shire of Gnowangerup.

Notice of Intention to Borrow.

Proposed Loan (No. 218) of \$70 000.

PURSUANT to section 610 of the Local Government Act, 1960-1979 the Gnowangerup Shire Council hereby gives notice of its intention to borrow money by the Sale of debentures on the following terms: Seventy thousand dollars for a period of four years at the ruling rate of interest repayable at the office of the Council Gnowangerup by eight equal half yearly instalments of principal and interest with the balance owing on expiry of the loan, and for the following purposes: Generating plant, radiators, installation costs and minor capital works Bremer Bay Electricity Undertakings.

Plans, specifications and estimates of costs as required by section 609 of the Act and open for inspection at the offices of the State Energy Commission, Perth, during office hours for 35 days after the publication of this notice.

Interest and principal of the above loan will be paid by the State Energy Commission and therefore there will be no charge on ratepayers for the repayment of the loan.

Dated this 15th day of August, 1980.

R. K. BROWN,
President.R. J. SIMS,
Shire Clerk.

LOCAL GOVERNMENT ACT, 1960-1979.

Shire of Harvey.

Notice of Intention to Borrow.

Proposed Loan (No. 176) of \$125 000.

PURSUANT to section 610 of the Local Government Act, 1960-1979, the Harvey Shire Council hereby gives notice that it proposes to borrow money, by the sale of a debenture or debentures, on the following terms for the following purpose: \$125 000 for a period of twenty (20) years repayable at the office of the Council, Uduc Road, Harvey, by forty (40) equal half-yearly instalments of principal and interest. Purpose: Sewerage installation—Harvey Townsite. Self-supporting by the Public Works Department.

Plans, specifications, estimates and statements required by section 609 are open for inspection at the Council Office, Harvey, during normal office hours for thirty-five (35) days after publication of this notice.

Dated this 14th day of August, 1980.

T. G. STANIFORD,
President.

L. A. VICARY,
Shire Clerk.

LOCAL GOVERNMENT ACT, 1960-1979.

Shire of Perenjori.

Notice of Intention to Borrow.

Proposed Loan (No. 58) of \$200 000.

PURSUANT to section 610 of the Local Government Act, 1960-1979, the Council of Municipality of Shire of Perenjori hereby gives notice that it proposes to borrow money by the sale of debentures repayable at the office of the Council by half-yearly instalments of principal and interest, an amount of \$200 000. Purpose: Construction of Sports Pavilion on the Perenjori Recreation Reserve.

Plans, specifications, estimates and costs as required under section 609 are open for inspection by ratepayers at the office of the Council for 35 days after publication of this notice.

Dated this 6th day of August, 1980.

R. M. SYME,
President.

M. G. CRAIG,
Shire Clerk.

LOCAL GOVERNMENT ACT, 1960-1979.

Shire of Perenjori.

Notice of Intention to Borrow.

Proposed Loan (No. 59) of \$65 400.

PURSUANT to section 610 of the Local Government Act, 1960-1979, the Council of Municipality of Shire of Perenjori hereby gives notice that it proposes to borrow money by the sale of debentures repayable at the office of the Council by half-yearly instalments of principal and interest, an amount of \$65 400. Purpose: Purchase of Plant.

Plans, specifications, estimates and costs as required under section 609 are open for inspection by ratepayers at the office of the Council for 35 days after publication of this notice.

Dated this 6th day of August, 1980.

R. M. SYME,
President.

M. G. CRAIG,
Shire Clerk.

LOCAL GOVERNMENT ACT, 1960-1979.

Shire of Roebourne.

Notice of Intention to Borrow.

Proposed Loan (No. 56) of \$300 000.

PURSUANT to the provisions of section 610 of the Local Government Act, 1960-1979, the Council of the Shire of Roebourne hereby gives notice of intention to borrow money on the following terms for the following purpose: \$300 000 for a period of twenty (20) years, repayable at the office of the Shire of Roebourne, Welcome Road, Karratha, in forty (40) equal half yearly instalments of Principal and Interest. Purpose: Staff Housing.

An estimate of costs thereof and the Statement required by section 609 of the Act are open for inspection by ratepayers at the Shire Office, Welcome Road, Karratha, during business hours, for thirty-five (35) days after publication of this notice.

Dated this 11th day of August, 1980.

R. M. CRANE,
President.

F. GOW,
Shire Clerk.

LOCAL GOVERNMENT ACT, 1960-1979.

Shire of Roebourne.

Notice of Intention to Borrow.

Proposed Loan (No. 57) of \$250 000.

PURSUANT to the provisions of section 610 of the Local Government Act, 1960-1979, the Council of the Shire of Roebourne hereby gives notice of intention to borrow money on the following terms for the following purpose: \$250 000 for a period of twenty (20) years, repayable at the office of the Shire of Roebourne, Welcome Road, Karratha, in forty (40) equal half-yearly instalments of Principal and Interest. Purpose: Part Cost of Community Facilities Building.

An estimate of the costs thereof and the Statement required by section 609 of the Act are open for inspection by ratepayers at the Shire Office, Welcome Road, Karratha, during business hours, for thirty-five (35) days after publication of this notice.

Dated this 11th day of August, 1980.

R. M. CRANE,
President.

F. GOW,
Shire Clerk.

LOCAL GOVERNMENT ACT, 1960-1979.

Shire of Roebourne.

Notice of Intention to Borrow.

Proposed Loan (No. 58) of \$70 000.

PURSUANT to the provisions of section 610 of the Local Government Act, 1960-1979, the Council of the Shire of Roebourne hereby gives notice of intention to borrow money on the following terms for the following purpose: \$70 000 for a period of fifteen (15) years, repayable at the office of the Shire of Roebourne, Welcome Road, Karratha, in thirty (30) equal half-yearly instalments of Principal and Interest. Purpose: Extensions of Dampier Golf Club Rooms.

An estimate of the costs thereof and the Statement required by section 609 of the Act are open for inspection by ratepayers at the Shire Office, Welcome Road, Karratha, during business hours, for thirty-five (35) days after publication of this notice.

Dated this 11th day of August, 1980.

R. M. CRANE,
President.

F. GOW,
Shire Clerk.

LOCAL GOVERNMENT ACT, 1960-1979.

City of Perth.

Closure of Private Street.

Department of Local Government,
Perth, 25th June, 1980.

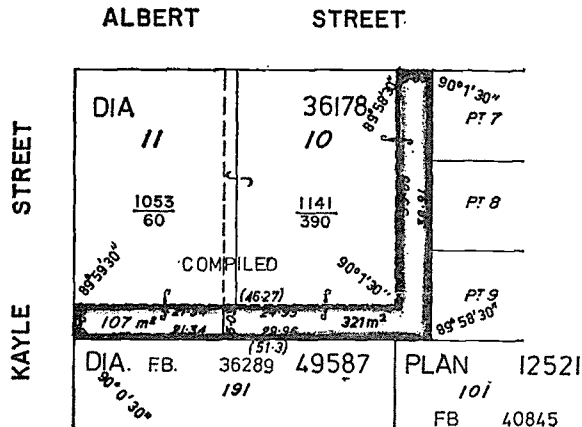
L.G. P-4-12C.

IT is hereby notified for public information that His Excellency the Lieutenant Governor and Administrator has approved under the provisions of section 297A of the Local Government Act, 1960-1979 the resolution passed by the City of Perth that the private street which is described as being portion of Swan Location 112 and being the land coloured brown and marked R.O.W. on Diagram 3804, and being the whole of the land comprised in Certificate of Title Volume 1251, Folio 756, be closed and the land contained therein be allocated to the adjoining Lots 10 and 11 Albert Street, as shown in the schedule hereunder.

P. FELLOWES,
Secretary for Local Government.

Schedule.

Diagram No. 59533.



LOCAL GOVERNMENT ACT, 1960-1979.

City of Perth.

Closure of Private Street.

Department of Local Government,
Perth, 25th June, 1980.

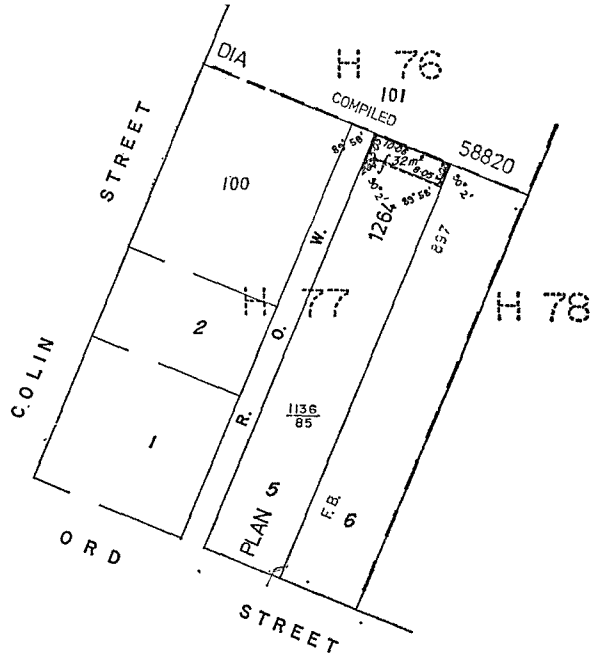
L.G. P-4-12.

IT is hereby notified for public information that His Excellency the Lieutenant Governor and Administrator has approved under the provisions of section 297A of the Local Government Act, 1960-1979 the resolution passed by the City of Perth that the private street which is described as being portion of Perth Town Lot H77 and being part of the land coloured brown and marked R.O.W. on Plan 1264 and being part of the land alone remaining in Certificate of Title Volume 24, Folio 307, be closed and the land contained therein be allocated to the adjoining Lot 5, Ord Street, as shown in the schedule hereunder.

P. FELLOWES,
Secretary for Local Government.

Schedule.

Diagram No. 59534.



LOCAL GOVERNMENT ACT, 1960-1979.

City of Perth.

Closure of Private Street.

Department of Local Government,
Perth, 28th May, 1980.

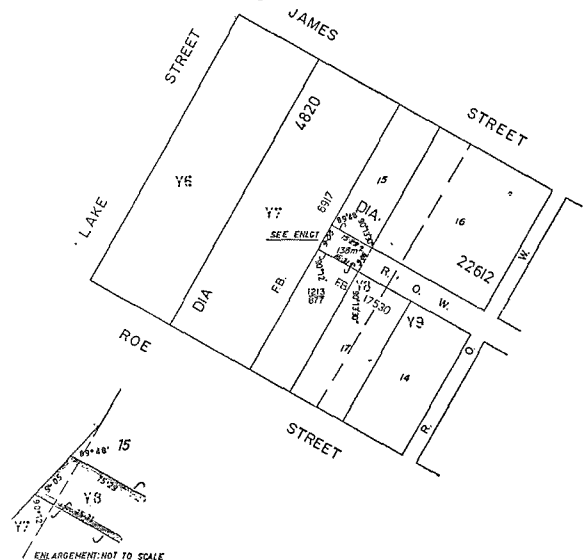
L.G. P-4-12A.

IT is hereby notified for public information that the Lieutenant Governor and Administrator has approved under the provisions of section 297A of the Local Government Act, 1960-1979, the resolution passed by the City of Perth that portion of the private street which is described as being portion of Perth Town Lots Y8 and Y9 and being part of the land coloured brown and marked R.O.W. on deposited plan 3275 and being part of the land comprised in Certificate of Title Volume 1102, Folio 218, be closed and the land contained therein be allocated to the adjoining Lot 15 James Street, Perth, as shown in the schedule hereunder.

P. FELLOWES,
Secretary for Local Government.

Schedule.

(Diagram 59532.)



LOCAL GOVERNMENT ACT, 1960-1979.

Shire of Swan.

Overdraft.

Department of Local Government,
Perth, 8th August, 1980.

LG: SW-3-9.

IT is hereby notified for public information that His Excellency the Administrator has approved under the provisions of section 600 of the Local Government Act, 1960-1979, of the Shire of Swan obtaining an advance of up to \$150 000 from a bank by means of a special overdraft as part cost of the construction of an Aged Persons Centre in Elvire Street, Midland.

P. FELLOWES,
Secretary for Local Government.

LOCAL GOVERNMENT ACT, 1960-1979.

City of Nedlands.

Lease of Land.

Department of Local Government,
Perth, 8th August, 1980.

L.G. ND-4-4.

IT is hereby notified for public information that His Excellency the Administrator has directed under the provisions of section 267 (3) of the Local Government Act, 1960-1979, that the City of Nedlands may lease Reserve 9299 (Lot 356) to the Cottesloe Golf Club Inc. for a period of 21 years without calling public tender.

P. FELLOWES,
Secretary for Local Government.

LOCAL GOVERNMENT ACT, 1960-1979.

Municipal Election.

Department of Local Government,
Perth, 7th August, 1980.

IT is hereby notified, for general information, in accordance with section 129 of the Local Government Act, 1960-1979, that the following persons have been elected Members of the undermentioned Municipality to fill the vacancies shown in the particulars hereunder:—

Date of Election; Member Elected; Surname; Christian Name; Ward; Occupation; How vacancy occurred: (a) Effluxion of time; (b) Resignation; (c) Death; Name of Previous Member; Remarks.

Shire of Capel.

24/5/80; Doyle, Allan Herbert; South; Farmer; (a); 1983; Hornibrook, J.; Unopposed.

24/5/80; Smith, Brian Leslie; Gelorup; Store-keeper; (a); 1983; (new ward); Unopposed.

24/5/80; Kitchen, John Samuel Andrew; Boyanup; Farmer; (a); 1983; Kitchen, J. S. A.; Unopposed.

24/5/80; Scott, Walter; North; Farmer; (a); 1982; Scott, N.; —.

24/5/80; Scott, William Clifton; North; Farmer; (a); 1981; Brockman, F. E.; —.

P. FELLOWES,
Secretary for Local Government.

FACTORIES AND SHOPS ACT, 1963-1978.

Order.

I, RAYMOND JAMES O'CONNOR, the Minister for the time being charged with the administration of the Factories and Shops Act, 1963-1978, acting pursuant to the provisions of section 7 of that Act, do hereby—

- (a) declare that the provisions of the Factories and Shops Act, 1963-1978, except the provisions thereof relating to Industrial Awards and Agreements, do not apply between the hours of 12 noon and 5.00 p.m. on the 20th July, 1980, to that part of the Mirrabooka Square Shopping Centre, Yirrigan Drive, Turana, upon which the Mirrabooka Square Charity Day Fair will be held; and
- (b) subject the exemption granted by paragraph (a) of this Order to the condition that goods that are on stalls or that are exhibits forming part of that Fair and are not goods prescribed to be exempted goods under the Shops (Exempted Goods) Regulations, 1974 shall not be sold or orders taken at that place.

R. J. O'CONNOR,
Minister for Labour and Industry.

Approved by His Excellency the Lieutenant Governor and Administrator in Executive Council this 23rd day of July, 1980.

R. D. DAVIES,
Clerk of the Council.

FACTORIES AND SHOPS ACT, 1963-1978.

Order.

I, RAYMOND JAMES O'CONNOR, the Minister for the time being charged with the administration of the Factories and Shops Act, 1963-1978, acting pursuant to the provisions of section 7 of that Act, do hereby declare that the provisions of the Factories and Shops Act, 1963-1978, except the provisions thereof relating to Industrial Awards and Agreements do not apply—

- (i) between the hours of 10.00 a.m. and 10.00 p.m. on the 16th and 23rd August, 1980 and
- (ii) between the hours of 12 noon and 6.00 p.m. on the 17th August, 1980 and
- (iii) between the hours of 3.00 p.m. and 10.00 p.m. from the 18th August to the 22nd August, 1980 inclusive

to those parts of the McFarlane Pavilion, the Horticulture Pavilion, the Robinson Pavilion and the Silver Jubilee Pavilion of the Royal Agricultural Society Show Ground, Claremont, in which the Perth Boat Show 1980 will be held.

R. J. O'CONNOR,
Minister for Labour and Industry.

Approved by His Excellency the Lieutenant Governor and Administrator in Executive Council this 23rd day of July, 1980.

R. D. DAVIES,
Clerk of the Council.

CHICKEN MEAT INDUSTRY ACT, 1977.

I, RICHARD CHARLES OLD, Minister for Agriculture, acting pursuant to powers conferred by section 9 of the Chicken Meat Industry Act, 1977, do hereby determine that the following shall be the fees payable to members of the Chicken Meat Industry Committee with effect from 1st April, 1980:

Chairman—Nil.

Members:

\$72 per full day meeting.

\$48 per half day meeting.

Dated this 5th day of August, 1980.

R. C. OLD,
Minister for Agriculture.

HONEY POOL ACT, 1978 (AS AMENDED).

Honey Pool Regulations.
(Reg. 19.)

Candidates for Election as a Director.

IT is hereby notified for public information that the following nominations for election as a Director of The Honey Pool of Western Australia have been duly received.

In accordance with section 8, subsection (2) paragraph (b) of the Honey Pool Act, 1978 the Poll will close at the office of the returning officer at twelve noon on Friday the 12th day of September, 1980.

Full Names of Candidates
(in alphabetical order).

Cook, Ross Edwin.
Cook, Samuel Charles.
Fewster, Maxwell Norman.
McMenemy, Kevin George.
Martin, Trevor Lawrence.
Spurge, Kenneth Cyril.
Wallace, James John.

B. D. CLIFTON,
Returning Officer,
99 Beechboro Road, Bayswater, W.A. 6053.

VETERINARY PREPARATIONS AND ANIMAL FEEDING STUFFS ACT, 1976.

Department of Agriculture,
South Perth, 15th August, 1980.

Agric. 833/76.

HIS Excellency the Administrator in Executive Council has been pleased to approve, pursuant to the provisions of section 21 of the Veterinary Preparations and Animal Feeding Stuffs Act, 1976, of the remuneration for representative members of the Veterinary Preparations and Animal Feeding Stuffs Advisory Committee being \$48 per half day meeting with effect from 1st April, 1980.

R. C. OLD,
Minister for Agriculture.

BEEKEEPERS ACT, 1963-1972.

Department of Agriculture,
South Perth, 15th August, 1980.

Agric. 1360/63.

HIS Excellency the Administrator in Executive Council has been pleased to appoint Paul William McLean as an inspector pursuant to section 5 of the Beekeepers Act, 1963-1972.

E. N. FITZPATRICK,
Director of Agriculture.

DAIRY INDUSTRY ACT 1973-1979.

DAIRY INDUSTRY (AMENDMENT) REGULATIONS 1980.

MADE by His Excellency the Administrator in Executive Council.

Citation. 1. These regulations may be cited as the Dairy Industry (Amendment) Regulations 1980.

Sixth Schedule substituted. 2. The Sixth Schedule to the Dairy Industry Regulations 1977* as amended from time to time is deleted and the following Schedule substituted—

“ SIXTH SCHEDULE.
Regulation 79.

TYPES OF MILK AND DAIRY PRODUCE FOR EXAMINATION,
GRADING AND SAMPLING BY AN INSPECTOR,
AND FEES TO BE PAID

Types of milk and dairy produce	Fees to be paid for grading
Butter	50 cents per tonne or part thereof
Cheese (All varieties of natural cheese)	2 dollars per tonne or part thereof ”.

By His Excellency's Command,
E. N. FITZPATRICK,
Director of Agriculture.

* Published in the *Government Gazette* 31 August 1977.

GOVERNMENT SCHOOL TEACHERS ARBITRATION AND APPEAL ACT, 1979.

Government School Teachers Tribunal.

Misc. Applications No. 10/80 and 11/80.

In the matter of The Government School Teachers Arbitration and Appeal Act, 1979, and

- (i) An application by the State School Teachers' Union of Western Australia in relation to one additional day's holiday to compensate for the alteration in the school year which occurred in 1978 (Miscellaneous application No. 10); and
- (ii) An application by the State School Teachers' Union of Western Australia in relation to compensation for the loss of one day's holiday due to the

alteration in the school year which occurred in 1978 (Miscellaneous application No. 11).

Report of Decision.

To: The Hon. the Minister for Education.
Sir,

WE, the undersigned, members of the Government School Teachers' Tribunal, duly constituted under the above Act to hear and determine the matters set forth in Part IV of the said Act hereby report to you as required by section 28 (5) of the Act as follows:

Sitting of the Tribunal.
25th Day of July, 1980.

As these applications relate to the same subject matter and claim benefits in the alternative they were heard together.

It appears that for some time down to 1978 and by authority of the Education Act Regulations 172

and 193 schools in the metropolitan area enjoyed two days holiday each year during the period of the Royal Agricultural Show in Perth. The grievance of the Union is that one day's holiday has been lost by teachers in these schools as a result of changes made in 1978. As to primary schools regulation 172 formerly provided as follows:

"172. (1) Holidays allowed, other than vacations specified in regulation 171 of these regulations shall be Good Friday, Easter Monday, Anzac Day (25th April), Labour Day (the first Monday in March), Foundation Day (the first Monday in June) and the Queen's Birthday (on the day proclaimed for the observance thereof).

(2) (a) Special holidays not exceeding two days in any one year may be granted by the Director-General in respect of Agricultural Shows or important local functions held within the district where a school is situated, if it is likely that the show or function will be attended by a majority of the pupils of the school and in this connection schools within the South West Land Division may use one of the special holidays for the Perth Royal Show."

As to secondary schools regulation 193 included the following provisions:

"193. (4) Holidays allowed, other than vacations specified in subregulation (2) of this regulation shall be Good Friday, Easter Monday, Anzac Day (25th April), Labour Day (the first Monday in March), Foundation Day (the first Monday in June), and the Queen's Birthday (on the day proclaimed for the observance thereof).

(5) The Minister may by order change the dates fixed for any vacation.

(6) (a) Special holidays not exceeding two days in any one year may be granted by the Director-General in respect of Agricultural Shows or important local functions held within the district where a school is situated, if it is likely that the show or function will be attended by a majority of pupils of the school and in this connection schools within the South West Land Division may use one of the special holidays for the Perth Royal Show."

In each case then the Director-General was empowered to grant special holidays not exceeding two days to enable pupils to attend Agricultural Shows or important local functions. It was a condition precedent to the granting of the special holidays that it was likely that the show or function would be attended by a majority of the pupils of the school. Whilst he had the power to grant special holidays, he was not burdened with a duty to do so.

From what Mr. Lloyd told us we understand that the run of the Royal Agricultural Show in Perth in 1978 was extended to take in two complete weekends.

The regulations do not provide, in express terms, that holidays and vacations for schools are holidays and vacations for teachers. However, from the terms of the regulations the inference is irresistible that holidays for a school are holidays for the teachers serving in it, for example:

- (i) regulation 31 refers to teachers being present fifteen minutes before the school commences;
- (ii) regulation 109 refers to school vacations and service;
- (iii) regulation 130 refers again to service and vacations in relation to long service leave entitlement.

Regulation 172 (2), published in the *Government Gazette* of the 29th September, 1978, now empowers the Director-General to grant a special holiday of one day to primary schools outside the metropolitan area. The power he formerly enjoyed to grant special holidays for metropolitan schools has been revoked. By regulation 172 (1) the prescribed holi-

days applying to all primary schools have been increased by the addition of Easter Tuesday. Similar provisions of regulation 193 as amended again on the 29th of September 1978, now apply to secondary schools.

It was argued before the Tribunal that the effect of the amendment has been to disadvantage metropolitan schools and teachers in those schools. The Director-General's power to grant a special holiday is now restricted to schools outside the metropolitan area. Benefits are not always universally conferred and the Tribunal considers that there might well be merit in granting a benefit to country schools not enjoyed by metropolitan schools as a means of compensating the former for remoteness and the lack of opportunity to participate in activities unless special consideration is given.

It is argued further that a custom of allowing holidays for the Royal Agricultural Show in Perth had existed and should not have been altered without compensation. On that point all that has been placed before the Tribunal is that prior to 1978 special holidays of two days were granted. Teachers in metropolitan schools have, it was submitted, been industrially disadvantaged by the unilateral act of the employer and the Tribunal should intervene to remedy the effect of the employer's action.

Mr. O'Connor for the respondent told the Tribunal his instructions were to oppose both applications upon the ground that there is no jurisdiction to entertain them.

The applicant contends that the Tribunal has jurisdiction under Part III of the Government School Teachers Arbitration and Appeal Act, 1979. Section 12 of that part includes the following provisions:

"12. The Tribunal has jurisdiction under this Part to determine all matters submitted to it with respect to (a) industrial matters relating to teachers . . ."

For the purposes of the Act and pursuant to section 4 "industrial matters" means

- (a) salaries or ranges of salaries including the incremental steps therein;
- (b) allowances for additional responsibility or additional duty;
- (c) allowances for disabilities and reimbursement of expenses;
- (d) circumstances in which allowances are to be payable and conditions of service to apply in lieu of payment of an allowance,

but does not include such conditions of employment as are prescribed by or under the Education Act, 1928;

The applications now before the Tribunal concern those conditions of employment of teachers related to holidays. Such conditions are prescribed by the regulations under the Education Act 1928 and thus do not fall within the definition of "industrial matters". The Tribunal is without power to grant an additional holiday as sought in Miscellaneous Application No. 10. The conditions of employment prevailing at the time the Government School Teachers Arbitration and Appeal Act came into force and so prescribed are not subject to amendment or modification by this Tribunal nor is it vested with the power to grant compensation in the alternative as claimed because again the subject of that application is not an "industrial matter".

Where as here the employer alters conditions of employment unilaterally then the likelihood of an industrial difference arising is very real. The Tribunal would like to point out however that the changes in 1978 were in any event not as adverse to metropolitan teachers as claimed. On the credit side they gained an additional prescribed holiday enlarging the Easter break from four to five days. On the debit side they lost the probability of the Director-General exercising his discretion in favour of granting a holiday of two days for the Royal Agricultural Show.

The Tribunal therefore finds that it lacks jurisdiction to deal with the subject matter of the applications.

Dated the 6th day of August, 1980.

C. N. BOYS,
Chairman.
B. J. COURTNEY,
Nominee Member.

I dissent.

NENNIE HARKEN,
Elected Member.

Dissent by N. Harken.

I dissent from the decision of the Tribunal in relation to Miscellaneous Application 11/80 viz.:

"An application by the State School Teachers' Union of Western Australia in relation to compensation for the loss of one day's holiday due to the alteration in the school year which occurred in 1978."

Section 12 of Part III of the Government School Teachers Arbitration and Appeal Act 1979 provides that:

"12. The Tribunal has jurisdiction under this Part to determine all matters submitted to it with respect to (a) industrial matters relating to teachers"

Section 4 (1) (d) of the above Act includes in "industrial matters"

(d) circumstances in which allowances are to be payable and conditions of service to apply in lieu of payment of an allowance, "

I maintain that this clause can be interpreted as enabling the Tribunal to rule as to whether or not an allowance is warranted in certain circumstances. This view is supported by the statements made by the Minister in his letter of the 18th March, 1980, to the General Secretary of the State School Teachers Union of Western Australia (Inc.) (Exhibit 2 presented to the Tribunal by the Union). The letter with reference to the subject of this application states:

"Since that time the new Tribunal Act has been proclaimed and it contains provisions for the Tribunal to adjudicate on industrial matters affecting teachers. If your Union wishes to apply to the Tribunal for compensation for changes in working conditions, the means for doing so are open to it. "

In respect of the disadvantage suffered by teachers who now are entitled to a holiday on Easter Tuesday but no longer receive the long established benefit of two days holiday for the Royal Show I maintain that there has been a deterioration of working conditions for which deterioration compensation should be made.

STATE TENDER BOARD OF WESTERN AUSTRALIA.
Tenders for Government Supplies

Date of Advertising	Schedule No.	Supplies Required	Date of Closing
1980			
July 25	545A/1980	Pandrol Sleeper Plates (60 000 only)—Westrail	Aug. 21
Aug. 1	557A/1980	Low Loader Prime Movers (2 only)—M.R.D.	Aug. 21
Aug. 8	558A/1980	Weedicides (South West Irrigation and Drainage Districts) Period to 30/6/81	Aug. 28
Aug. 8	559A/1980	Drafting, Photographic and Plan Printing Materials (1 year period)—Various Departments	Aug. 28
Aug. 8	560A/1980	Crushed Aggregate (31 000 Tonnes) (Albany Area)—M.R.D.	Aug. 28
Aug. 8	561A/1980	Gully Grates and Frames, Manholes Grates and Frames, Outlet Hoods and Edge Pieces—M.R.D.	Aug. 28
Aug. 8	572A/1980	Axles, Railway Narrow Gauge (150 only)—Westrail	Aug. 28
Aug. 15	598A/1980	Protective Clothing (Overalls—4 220 and Dust Coats—120)—Westrail	Aug. 28
July 11	505A/1980	Surface Aeration Equipment For Canning Vale Treatment Plant—M.W.B.	Sept. 4
Aug. 8	570A/1980	Relays (1 507 only) for Railways Signalling Purposes—Westrail	Sept. 4
Aug. 8	571A/1980	Point Machines (34 only) and Searchlight Signals (57 only)—Westrail	Sept. 4
Aug. 15	584A/1980	Frozen Vegetables (1 year period)—Various Departments	Sept. 4
Aug. 15	585A/1980	Fish (1 year period)—Various Departments	Sept. 4
Aug. 15	596A/1980	Metering Pumps (4 only) and Controllers for 50% Hydrogen Peroxide Service—M.W.B.	Sept. 4
Aug. 15	599A/1980	Railway Car and Wagon Tyres (200 only)—Westrail	Sept. 4
Aug. 15	601A/1980	Car and Wagon Wheels (521 only)—Westrail	Sept. 4
Aug. 15	600A/1980	32 Box High Speed Gatherer (1 only)—Government Printer	Sept. 11
<i>Service Required</i>			
Aug. 8	569A/1980	Helicopter Charter for Donkey Control in Kimberley Division (September 80 to October 80)—A.P.B.	Aug. 28
Aug. 15	595A/1980	Processing and Mounting of 35 mm Ektachrome Transparency Films (1 year period)—Agriculture Department	Sept. 4

For Sale by Tender

Date of Advertising	Schedule No.	For Sale	Date of Closing
1980			
Aug. 1	554A/1980	1975 V30 Ditchwitch Trenching Machine (PW 3295) at Geraldton	Aug. 21
Aug. 1	556A/1980	1978 Toyota 4WD Tray Top Utility (XQF 907) at Port Hedland	Aug. 21
Aug. 8	562A/1980	Stainless Steel 40 Gallon Water Tanks (3 only) at East Perth	Aug. 21
Aug. 8	563A/1980	Victa Cortina Rotary Mowers (MRD 487) and (MRD 488), and Regal 19 in. Rotary Mower (MRD 493) at East Perth	Aug. 21
Aug. 8	564A/1980	Terry Air Condensing Units (2 only) at East Perth	Aug. 21
Aug. 8	565A/1980	1974 Holden HQ Utility (UQP 309) at Gngangara	Aug. 21
Aug. 8	573A/1980	Savage Gull Dinghy (MRD 444) at East Perth	Aug. 21
Aug. 8	576A/1980	1975 Land Rover Utilities (2 only); 1977 Suzuki LJ50 V Vans (9 only) and 1977 Toyota FJ45 Van (1 only) at Forrestfield	Aug. 21

STATE TENDER BOARD OF WESTERN AUSTRALIA—continued
For Sale by Tender—continued

Date of Advertising	Schedule No.	For Sale	Date of Closing
			1980
Aug. 8	566A/1980	1973 Holden Panel Van (UQN 454) at Halls Creek	Aug. 28
Aug. 8	567A/1980	1976 Holden HX 1 Tonne Truck (UQZ 086) at Derby	Aug. 28
Aug. 8	568A/1980	1977 Holden HX 1 Tonne Cab and Chassis (2 only—XQC 830 and XQC 962) at Kalgoorlie	Aug. 28
Aug. 8	574A/1980	Johnson 'M' 3 in. Sludge Pump (PW 249) at Wyndham	Aug. 28
Aug. 8	577A/1980	Scrap Lithographic Film Negative (18 month period)—Government Printer	Aug. 28
Aug. 15	580A/1980	Delarue Aggregate Precoat Loader (MRD 051) at East Perth	Aug. 28
Aug. 15	586A/1980	Obsolete Electrical and Traffic Signal Equipment at Carlisle	Aug. 28
Aug. 15	588A/1980	1974 Ford 5-7 Ton Flat Top Truck (MRD 841) Re-called at East Perth	Aug. 28
Aug. 15	590A/1980	Ropa Ablution Caravan (PW 139) at East Perth	Aug. 28
Aug. 15	591A/1980	Atlas Copco VT4 Air Compressor at East Perth	Aug. 28
Aug. 15	593A/1980	Dodge AT4 Van (MRD 454) Re-called at East Perth	Aug. 28
Aug. 15	597A/1980	Dodge D5N Truck (MRD 1159) Re-called at East Perth	Aug. 28
Aug. 15	578A/1980	1977 Holden HZ Panel Van (XQD 202) and 1977 Holden HX Station Sedan (XQA 002) at Geraldton	Sept. 4
Aug. 15	579A/1980	1975 Case W8E 4WD Loader (MRD 182) at Derby	Sept. 4
Aug. 15	581A/1980	Ropa Single Axle 2 Berth Caravan (UQY 603) at Derby	Sept. 4
Aug. 15	582A/1980	Baravan 2 Berth Caravan (UQV 404) at Broome	Sept. 4
Aug. 15	583A/1980	1974 Toyota Landcruiser FJ40 (UQP 718) at Wyndham	Sept. 4
Aug. 15	587A/1980	1975 Landrover Utility (1 only); 1977 Holden Station Sedan (1 only); 1978 Holden Sedan (1 only) and 1975 Toyota FJ45 Panel Vans (2 only) at Derby	Sept. 4
Aug. 15	589A/1980	1975 Chamberlain Loader (MRD 180) at Kununurra	Sept. 4
Aug. 15	592A/1980	1972 Johnson Outboard Motor at Carnarvon	Sept. 4
Aug. 15	594A/1980	1975 Toyota 7 Ton Tip Truck (UQR 992) Re-called at Port Hedland	Sept. 4
Aug. 8	575A/1980	Surplus Laundry Equipment (Presses, Folders, Scale, Hydraulic Units and Air Ducting) at Murdoch	Sept. 4

Tenders addressed to the Chairman, State Tender Board, 74 Murray Street, Perth, will be received for the abovementioned schedules until 10 a.m. on the dates of closing.

Tenders must be properly endorsed on envelopes otherwise they are liable to rejection.

Tender forms and full particulars may be obtained on application at the Tender Board Office, 74 Murray Street, Perth and at points of inspection.

No Tender necessarily accepted.

B. E. CORBOY,
Chairman, Tender Board.

ACCEPTANCE OF TENDERS.

Schedule No.	Contractor	Particulars	Department Concerned	Rate
360A/80	Lime Nominees P/L....	Supply and Delivery of Lime Putty: To Mirrabooka Treatment Plant 1 300 m ³ (more or less) To Wanneroo Treatment Plant 1 100 m ³ (more or less)	M.W.B.	\$98.33 m ³ \$99.11 m ³
364A/80	Welding Industries of Aust. P/L All Welding Services P/L	Supply and Delivery of Arc Welding Electrodes and Welding Wire to Westrail (1 year period)	Westrail	Details on application Details on application
456A/80	Ainsworth Dental Co. Creighton Pharmaceuticals Rudolf Gunz & Co. P/L	Supply and Delivery of: Item 35: Orthodontic Plaster Item 41: Root Filling Material Buckley Formocresol "Floran" Item 34: Crown and Bridge Material Acrylic Resin Temporary Fitting Espe "Scutan"	Dental Health Services	\$42.50 per 50 kg. \$2.16 per 40 ml bottle \$23.00 per 25g \$42.00 per 50g
<i>Services Required</i>				
479A/80	Trans West Airlines P/L	Aerial Charter for Flying in connection with Aerial Baiting	A.P.B.	\$250 per hour flown
454A/80	R. G. Attwood	Purchase and Removal of Secondhand Winget Concrete Mixer 3TA Model (PW 283) at P.W.D. M. & E. Workshop, South Hedland	P.W.D.	For the sum of \$105
492A/80	W. A. Vkossink	Purchase and Removal of Secondhand Ingersoll Rand Air Compressor 150 CFM Model (PW 247) at P.W.D. M. & E. Workshop, East Perth	P.W.D.	For the sum of \$850
493A/80	Johns Engineering Co. P/L	Purchase and Removal of Secondhand Mobile Crane, JEC 5 Ton Model on Chamberlain Mk. 3 Prime Mover (MRD 422) at P.W.D. M. & E. Workshop, East Perth	P.W.D.	For the sum of \$10 950

STATE TENDER BOARD OF WESTERN AUSTRALIA—*continued*ACCEPTANCE OF TENDERS—*continued*

Schedule No.	Contractor	Particulars	Department Concerned	Rate
482A/80	Warebury Pty. Ltd.	Purchase and Removal of Secondhand Bosich Low Loader Trailer, Tandem type (MRD 478) at P.W.D. M. & E. Workshop, East Perth	M.R.D.	For the sum of \$7 190
490A/80	P. G. & L. M. Noske	Purchase and Removal of Secondhand Carpenter and Grosvenor Concrete Mixer, 3½ cu. ft. Model, (PW 270) at P.W.D. M. & E. East Perth	P.W.D.	For the sum of \$321
453A/80	Linmac P/L	Purchase and Removal of Secondhand Chamberlain Forklift Mobilift Model	P.W.D.	For the sum of \$6 792
480A/80	Lorian Nominees P/L	Purchase and Removal of Secondhand Galion Grader	M.R.D.	For the sum of \$13 375
497A/80	William Wood Motors	Purchase and Removal of Secondhand Ford F250 Utility (Reg. No. XQG 197)	Western Australia Museum	For the sum of \$5 156
463A/80	G. Drew	Purchase and Removal of Secondhand Holden Panel Van (Reg. No. XQA 927)	P.W.D.	For the sum of \$1 023.67
474A/80	Various	Purchase and Removal of Miscellaneous Equipment at South Perth	Agriculture	Details on application
440A/80	Various	Purchase and Removal of Secondhand Tyres, Tubes and Dust Bands	Agriculture	Details on application
514A/80	A. T. Kempton	Purchase and Removal of Secondhand F100 Utility (Reg. No. UQS 914)	P.W.D.	For the sum of \$2 850
500A/80	Various	Purchase and Removal of Various Vehicles at Ludlow	Forests	Details on application
524A/80	D. A. McLean	Purchase and Removal of Secondhand Bedford Tip Truck (Reg. No. UQD 078)	Corrections	For the sum of \$550
515A/80	E. M. Vollrath	Purchase and Removal of Secondhand Toyota Flat Top Land Cruiser (Reg. No. UQK 415)	P.W.D.	For the sum of \$625
532A/80	Various	Purchase and Removal of Various Vehicles at Forrestfield	A.P.B.	Details on application
491A/80	Midmetals P/L	Purchase and Removal of Scrap Steel Swarf, approx. 50 tonnes (1 year period)	S.E.W.	For the sum of \$5.60 per tonne
486A/80	M. Corry	Purchase and Removal of: Item 1: Secondhand Lincoln Welder Wisconsin Petrol Engine, Trailer Mounted	P.W.D.	For the sum of \$210
	G. M. Huxtable	Item 2: Secondhand Lincoln Welder, Wisconsin Petrol Engine, Trailer Mounted		For the sum of \$435
<i>All Tenders Declined</i>				
416A/80		Purchase and Removal of Item 4: Secondhand Dodge D5N Truck (MRD 1159)	M.R.D.	
438A/80		Purchase and Removal of Secondhand Falcon Station Sedan at Melbourne, Victoria	Tourism	
439A/80		Purchase and Removal of Secondhand Falcon Station Sedan at Sydney, N.S.W.	Tourism	
448A/80		Purchase and Removal of Secondhand Alroh Wood Chip Machine	M.R.D.	
463A/80		Purchase and Removal of Item 3: Secondhand Holden Panel Van (Reg. No. XQA 928)	P.W.D.	
469A/80		Purchase and Removal of Secondhand Dodge D5N 30 cwt Van (Reg. No. UQP 645)	P.W.D.	
474A/80		Purchase and Removal of Item 37: Secondhand Fork Lift Attachment	A.P.B.	
487A/80		Purchase and Removal of Secondhand Baravan Single Axle, Two Berth Caravans Items 1, 2, 3	P.W.D.	
494A/80		Purchase and Removal of Secondhand JCB MK II Excavator Loader (MRD 164)	M.R.D.	
<i>Cancellation of Contract</i>				
104A/80	Perth Scientific Equipment	Supply and Delivery of One (1) only Rate Reaction Analysis System	R.P.M.	
254A/80	P. Geraghty	Purchase and Removal of Secondhand Toyota 7 Ton Tip Truck (Reg. No. UQR 992)	P.W.D.	
361A/80	V. Tassone	Purchase and Removal of Secondhand Ford 5-7 Ton DO 810 Flat Top Truck	M.R.D.	
416A/80	G. P. Van Zgl	Purchase and Removal of Item 1: Secondhand Dodge AT4 Van (MRD 454)	M.R.D.	
497A/80	F. G. & L. I. Hull	Purchase and Removal of Item 1: Secondhand Ford F250 Utility (Reg. No. XQG 197)	Western Australian Museum	

GOVERNMENT PRINTING OFFICE OF W.A.
TENDERS FOR GOVERNMENT PRINTING

Tenders are invited for the supply of the undermentioned stores.

Tenders close at Wembley, at 10.00 a.m. on 25/8/80.

Tender No.	Description	Size
CP 8095	50 books of 50 in triplicate	297 x 230 mm
CP 8096	10 books of 50 in triplicate	297 x 230 mm
CP 8097	100 books of 50 in triplicate	148 x 230 mm
CP 8098	10 books of 50 in triplicate	297 x 230 mm
CP 8099	10 books of 100 in duplicate	297 x 230 mm
CP 8100	5 books of 100 in triplicate	148 x 230 mm
CP 8092	25 pads of 50 in octuplicate	330 x 163 mm
CP 8108	7 000 books 40 pp plus cover	267 x 213 mm
CP 8109	7 000 books 32 pp plus cover	267 x 213 mm
CP 8110	7 000 books 40 pp plus cover	267 x 213 mm
CP 8101	1 000 books of 50 in quadruplicate	148 x 210 mm
CP 8102	4 books of 50 in triplicate	297 x 210 mm
CP 8103	400 gross 64 page Exercise Books	225 x 175 mm
CP 8104	400 gross 48 page Exercise Books	225 x 175 mm
CP 8105	100 books of 25 in duplicate	310 x 112 mm
CP 8112	6 000 books of 40 pp plus cover	267 x 213 mm
CP 8113	40 000 4pp forms	297 x 210 mm folded
CP 8117	10 000 forms	148 x 210 mm
CP 8118	100 books of 50 in duplicate	300 x 210 mm
CP 8119	500 file covers	362 x 236 mm folded

SPECIAL NOTE—STOCK:

Tenderers are requested to specify—

1. Country of origin.
2. Brand or make of material.
3. In this contract preference may be given to W.A. or other Australian made stocks in accordance with Government Policy.

ACCEPTANCE OF TENDERS.

Tender No.	Particulars of Stores	Successful Tenderer	Amount
			\$
CP 8001	3 000 cards "Special Tour"	Baskerville & Pratt	69.00
CP 8002	5 000 books of 25 in quadruplicate	Moore Paragon	8 300.00
CP 8004	15 000 envelopes of two kinds	Spicers Paper Ind.	1 875.00
CP 8018	36 pads of 50 in quadruplicate	Gateway	104.00
CP 8021	1 000 forms	Swan Print	50.00
CP 8022	500 pads of 100 leaves	Swan Print	548.00
CP 8023	25 000 continuous forms	Moore Paragon	429.00
CP 8024	25 books of 50 in triplicate	Swan Print	146.00
CP 8019	500 books of 50 in quadruplicate	Porter & Salmon	1 197.40
CP 8029	20 000 single forms	Beta	246.00
CP 8030	100 books of 25 in triplicate	Swan Print	254.00
CP 8032	300 sets of 11 leaves plus cover	Compact	799.00
CP 8038	20 books of 25 in quadruplicate	Compact	108.00
CP 8039	100 books of 50 in triplicate	Swan Print	430.00
CP 8040	50 books of 50 in triplicate	Swan Print	248.00
CP 8041	10 books of 50 in triplicate	Swan Print	86.00
CP 8042	25 books of 50 in triplicate	Port Print	129.00
CP 8043	50 books of 50 in triplicate	Port Print	217.00
CP 8044	500 books of 100 in duplicate	Compact	469.00

WILLIAM BENBOW,
Acting Government Printer.

WESTERN AUSTRALIAN GOVERNMENT RAILWAYS COMMISSION
Tenders for Supply

Date of Advertising	Contract No.	Supply Required	Date of Closing
8th August, 1980	2081	35 all steel flat top wagons—Standard Gauge	12th September, 1980

Tenders addressed the Chief Mechanical Engineer, Westrail, Montreal Road East, Midland, 6056 will be received until noon on the date of closing.

Tender documents and drawings are available on written application to the Chief Mechanical Engineer at the above address or may be picked up at the Projects Section of the above Office.

No tender necessarily accepted.

R. A. WADHAM,
Acting Chief Mechanical Engineer.

CORRIGENDUM.

IN *Government Gazette* of the 11th July, 1980, page 2336, under "Appointments" R.G. No. 55/71 for "Constable David Arthur Crook" read "Senior Constable John Desmond Jennings".

7th August, 1980.

E. C. RIEBELING,
Registrar General.

APPOINTMENTS.

(Under section 6 of the Registration of Births, Deaths and Marriages Act, 1961-1975).

Registrar General's Office,
Perth, 5th August, 1980.

THE following appointments have been approved:—

R.G. No. 89/72.—That First Class Constable Anthony John Sachse has been appointed as Assistant District Registrar of Births and Deaths for the Sussex Registry District to maintain an office at Margaret River *vice* Senior Constable A. Jenkins. This appointment dates from 28th July, 1980.

R.G. No. 48/68.—That Mr. Matthew John Colley has been appointed as Deputy District Registrar of Births, Deaths and Marriages for the Perth Registry District to maintain an office at Perth during the absence on other duties of Mr. F. Harmsen. This appointment dated from 28th July, 1980 to 1st August, 1980.

R.G. No. 63/71.—That Mr. Michael John Baker has been appointed as Assistant District Registrar of Births, Deaths and Marriages for the Wellington Registry District to maintain an office at Collie during the absence on leave of Mr. R. R. Ambrose. This appointment dates from 18th August, 1980.

R.G. No. 402/70.—That Mr. Clifford Phillip Roycroft has been appointed as Assistant District Registrar of Births, Deaths and Marriages for the Fremantle Registry District to maintain an office at Rockingham during the absence on leave of Mr. C. S. Mason. This appointment dates from 18th August, 1980.

R.G. No. 65/73.—That First Class Constable Allan Ross Rice has been appointed as Assistant District Registrar of Births and Deaths for the Williams Registry District to maintain an office at Corrigin during the absence on leave of Senior Constable L. W. Morgan. This appointment dates from 18th August, 1980 to 14th September, 1980.

R.G. No. 382/71.—That Constable Robert George Dixon has been appointed as Assistant District Registrar of Births and Deaths for the Northam Registry District to maintain an office at Wundowie during the absence on leave of Senior Constable P. A. S. McDonald. This appointment dates from 25th August, 1980.

E. C. RIEBELING,
Registrar General.

MINING ACT, 1904.

Appointments.

Department of Mines,
Perth, 8th August, 1980.

THE Administrator in Executive Council has been pleased to make the following appointments:—

Tony Gavranich as Acting Mining Registrar, Broome, to date from July 14, 1980.

Peter Arthur Winter as Acting Mining Registrar, Leonora, to date from July 10, 1980.

Garry Leonard Billing as Acting Mining Registrar, Southern Cross, to date from June 28, 1980.

E. J. BLAKE,
Acting Under Secretary for Mines.

MINING ACT, 1904.

(Regulation 180.)

Warden's Office,
Carnarvon, 27th June, 1980.

TAKE notice that it is the intention of the Warden of the Goldfield or Mineral Field mentioned hereunder, on the date mentioned, to issue out of the Warden's Court an order authorising the cancellation of registration of the undermentioned Mining Tenements in accordance with regulation 180 of the Mining Act, 1904. An order may issue in the absence of the registered holder, but should he desire to object to such order he must, before the date mentioned, lodge at the Warden's Office an objection containing the grounds of such objection, and, on the date mentioned, the Warden will proceed to hear and determine the same in accordance with the evidence then submitted.

P. M. BUCK,
Warden.

To be heard at the Warden's Court, Carnarvon,
on Friday, the 22nd day of August, 1980.

No.; Name of Registered Holder; Address;
Reason for Cancellation.

ASHBURTON GOLDFIELD.

Mineral Claims.

- 109—Watson, Kingsley Lincoln; 6 The Grove, Wembley; non-payment of rent.
- 841—Walker, John Francis; Strata House, 1304 Hay Street, West Perth; non-payment of rent.
- 08/1239—Newmex Exploration Limited; 15 Drake Street, Osborne Park; non-payment of rent.
- Fisher, Leonard Frederick; 15 Drake Street, Osborne Park; non-payment of rent.
- Evangelisti, Renato; 15 Drake Street, Osborne Park; non-payment of rent.
- Sabbadini, Gianfranco; 15 Drake Street, Osborne Park; non-payment of rent.
- Sabbadini, Rolando; 15 Drake Street, Osborne Park; non-payment of rent.
- Sabbadini, Remo; 15 Drake Street, Osborne Park; non-payment of rent.
- 08/1240—Newmex Exploration Limited; 15 Drake Street, Osborne Park; non-payment of rent.
- Fisher, Leonard Frederick; 15 Drake Street, Osborne Park; non-payment of rent.
- Evangelisti, Renato; 15 Drake Street, Osborne Park; non-payment of rent.
- Sabbadini, Gianfranco; 15 Drake Street, Osborne Park; non-payment of rent.
- Sabbadini, Rolando; 15 Drake Street, Osborne Park; non-payment of rent.
- Sabbadini, Remo; 15 Drake Street, Osborne Park; non-payment of rent.
- 08/1243—Newmex Exploration Limited; 15 Drake Street, Osborne Park; non-payment of rent.
- Fisher, Leonard Frederick; 15 Drake Street, Osborne Park; non-payment of rent.
- Evangelisti, Renato; 15 Drake Street, Osborne Park; non-payment of rent.
- Sabbadini, Gianfranco; 15 Drake Street, Osborne Park; non-payment of rent.
- Sabbadini, Rolando; 15 Drake Street, Osborne Park; non-payment of rent.
- Sabbadini, Remo; 15 Drake Street, Osborne Park; non-payment of rent.
- 08/1244—Newmex Exploration Limited; 15 Drake Street, Osborne Park; non-payment of rent.

- Fisher, Leonard Frederick; 15 Drake Street, Osborne Park; non-payment of rent.
- Evangelisti, Renato; 15 Drake Street, Osborne Park; non-payment of rent.
- Sabbadini, Gianfranco; 15 Drake Street, Osborne Park; non-payment of rent.
- Sabbadini, Rolando; 15 Drake Street, Osborne Park; non-payment of rent.
- Sabbadini, Remo; 15 Drake Street, Osborne Park; non-payment of rent.
- 08/1245—Newmex Exploration Limited; 15 Drake Street, Osborne Park; non-payment of rent.
- Fisher, Leonard Frederick; 15 Drake Street, Osborne Park; non-payment of rent.
- Evangelisti, Renato; 15 Drake Street, Osborne Park; non-payment of rent.
- Sabbadini, Gianfranco; 15 Drake Street, Osborne Park; non-payment of rent.
- Sabbadini, Rolando; 15 Drake Street, Osborne Park; non-payment of rent.
- Sabbadini, Remo; 15 Drake Street, Osborne Park; non-payment of rent.
- 08/1252—Newmex Exploration Limited; 15 Drake Street, Osborne Park; non-payment of rent.
- Fisher, Leonard Frederick; 15 Drake Street, Osborne Park; non-payment of rent.
- Evangelisti, Renato; 15 Drake Street, Osborne Park; non-payment of rent.
- Sabbadini, Gianfranco; 15 Drake Street, Osborne Park; non-payment of rent.
- Sabbadini, Rolando; 15 Drake Street, Osborne Park; non-payment of rent.
- Sabbadini, Remo; 15 Drake Street, Osborne Park; non-payment of rent.
- 08/1255—Newmex Exploration Limited; 15 Drake Street, Osborne Park; non-payment of rent.
- Fisher, Leonard Frederick; 15 Drake Street, Osborne Park; non-payment of rent.
- Evangelisti, Renato; 15 Drake Street, Osborne Park; non-payment of rent.
- Sabbadini, Gianfranco; 15 Drake Street, Osborne Park; non-payment of rent.
- Sabbadini, Rolando; 15 Drake Street, Osborne Park; non-payment of rent.
- Sabbadini, Remo; 15 Drake Street, Osborne Park; non-payment of rent.
- 08/1256—Newmex Exploration Limited; 15 Drake Street, Osborne Park; non-payment of rent.
- Fisher, Leonard Frederick; 15 Drake Street, Osborne Park; non-payment of rent.
- Evangelisti, Renato; 15 Drake Street, Osborne Park; non-payment of rent.
- Sabbadini, Gianfranco; 15 Drake Street, Osborne Park; non-payment of rent.
- Sabbadini, Rolando; 15 Drake Street, Osborne Park; non-payment of rent.
- Sabbadini, Remo; 15 Drake Street, Osborne Park; non-payment of rent.
- 08/1350—Bellway Pty. Ltd.; 54 Belgravia Street, Belmont; non-payment of rent.
- 08/1351—Bellway Pty. Ltd.; 54 Belgravia Street, Belmont; non-payment of rent.
- 08/1919—North, Donald Edward; P.O. Box 207, Roebourne; non-payment of rent.
- Withers, Michael Anthony; 326 Kenwick Road, Maddington; non-payment of rent.
- Thackwell, Raymond William; 326 Kenwick Road, Maddington; non-payment of rent.
- 08/2091—Sipos Limited; 6th Floor, 524 Hay Street, Perth; non-payment of rent.
- 08/2110—Sipos Limited; 6th Floor, 524 Hay Street, Perth; non-payment of rent.
- 08/2111—Sipos Limited; 6th Floor, 524 Hay Street, Perth; non-payment of rent.
- 08/2112—Sipos Limited; 6th Floor, 524 Hay Street, Perth; non-payment of rent.
- 08/2113—Sipos Limited; 6th Floor, 524 Hay Street, Perth; non-payment of rent.
- 08/2114—Sipos Limited; 6th Floor, 524 Hay Street, Perth; non-payment of rent.
- 08/2246—Sabbadini, Rolando; 15 Drake Street, Osborne Park; non-payment of rent.
- Sabbadini, Remo; 15 Drake Street, Osborne Park; non-payment of rent.
- Evangelisti, Renato; 15 Drake Street, Osborne Park; non-payment of rent.
- 08/2312—Sabbadini, Rolando; 15 Drake Street, Osborne Park; non-payment of rent.
- Sabbadini, Remo; 15 Drake Street, Osborne Park; non-payment of rent.
- Evangelisti, Renato; 15 Drake Street, Osborne Park; non-payment of rent.
- 08/2360—Hover, Calvin William; P.O. Box 39, Onslow; non-payment of rent.
- Tonkin, Arthur Ian; 23 Douglas Street, Carnarvon; non-payment of rent.
- 08/2484—Hover, Calvin William; P.O. Box 39, Onslow; non-payment of rent.
- Tonkin, Arthur Ian; 23 Douglas Street, Carnarvon; non-payment of rent.
- 08/2502—Openpit Mining and Exploration Pty. Ltd.; 10 William Street, Perth; non-payment of rent.
- 08/2503—Openpit Mining and Exploration Pty. Ltd.; 10 William Street, Perth; non-payment of rent.
- 08/2504—Openpit Mining and Exploration Pty. Ltd.; 10 William Street, Perth; non-payment of rent.
- 08/2505—Openpit Mining and Exploration Pty. Ltd.; 10 William Street, Perth; non-payment of rent.
- 08/2506—Openpit Mining and Exploration Pty. Ltd.; 10 William Street, Perth; non-payment of rent.
- 08/2507—Openpit Mining and Exploration Pty. Ltd.; 10 William Street, Perth; non-payment of rent.
- 08/2509—Openpit Mining and Exploration Pty. Ltd.; 10 William Street, Perth; non-payment of rent.
- 08/2510—Openpit Mining and Exploration Pty. Ltd.; 10 William Street, Perth; non-payment of rent.
- 08/2511—Openpit Mining and Exploration Pty. Ltd.; 10 William Street, Perth; non-payment of rent.
- 08/2512—Noranda Australia Limited; P.O. Box 179, Subiaco; non-payment of rent.
- 08/2513—Noranda Australia Limited; P.O. Box 179, Subiaco; non-payment of rent.
- 08/2575—Noranda Australia Limited; P.O. Box 179, Subiaco; non-payment of rent.
- 08/2576—Noranda Australia Limited; P.O. Box 179, Subiaco; non-payment of rent.
- 08/2594—Noranda Australia Limited; P.O. Box 179, Subiaco; non-payment of rent.
- 08/2595—Noranda Australia Limited; P.O. Box 179, Subiaco; non-payment of rent.
- 08/2596—Noranda Australia Limited; P.O. Box 179, Subiaco; non-payment of rent.
- 08/2597—Noranda Australia Limited; P.O. Box 179, Subiaco; non-payment of rent.
- 08/2599—Noranda Australia Limited; P.O. Box 179, Subiaco; non-payment of rent.
- 08/2640—Noranda Australia Limited; P.O. Box 179, Subiaco; non-payment of rent.
- 08/2641—Noranda Australia Limited; P.O. Box 179, Subiaco; non-payment of rent.

- 08/2751—Noranda Australia Limited; P.O. Box 179, Subiaco; non-payment of rent.
 08/2752—Noranda Australia Limited; P.O. Box 179, Subiaco; non-payment of rent.
 08/2753—Noranda Australia Limited; P.O. Box 179, Subiaco; non-payment of rent.
 08/2754—Noranda Australia Limited; P.O. Box 179, Subiaco; non-payment of rent.
 08/2755—Noranda Australia Limited; P.O. Box 179, Subiaco; non-payment of rent.

Quarrying Areas.

- 11—Kelleher, Denis Anthony; 39 Wandu Road, Greenmount; non-payment of rent.
 12—Kelleher, Denis Anthony; 39 Wandu Road, Greenmount; non-payment of rent.

GASCOYNE GOLDFIELDS.

Mineral Claims.

- 26—Hester, Gerald Wallace; Rushton Street, Carnarvon; non-payment of rent.
 Hester, Malcolm Phillip; Rushton Street, Carnarvon; non-payment of rent.
 Hester, William Lance; Rushton Street, Carnarvon; non-payment of rent.
 Hester, Edna Constance; Rushton Street, Carnarvon; non-payment of rent.
 118—Nason, James Edward; Per Bruce Eastwood, Public Accountant, P.O. Box 310, South Yarra; non-payment of rent.
 119—Nason, James Edward; Per Bruce Eastwood, Public Accountant, P.O. Box 310, South Yarra; non-payment of rent.
 09/1947—Eureka Minerals Pty. Ltd.; c/o Lavan & Walsh, 6th Floor, 524 Hay Street, Perth; non-payment of rent.
 09/1948—Eureka Minerals Pty. Ltd.; c/o Lavan & Walsh, 6th Floor, 524 Hay Street, Perth; non-payment of rent.
 09/1949—Eureka Minerals Pty. Ltd.; c/o Lavan & Walsh, 6th Floor, 524 Hay Street, Perth; non-payment of rent.
 09/1950—Eureka Minerals Pty. Ltd.; c/o Lavan & Walsh, 6th Floor, 524 Hay Street, Perth; non-payment of rent.
 09/1951—Eureka Minerals Pty. Ltd.; c/o Lavan & Walsh, 6th Floor, 524 Hay Street, Perth; non-payment of rent.
 09/1952—Eureka Minerals Pty. Ltd.; c/o Lavan & Walsh, 6th Floor, 524 Hay Street, Perth; non-payment of rent.
 09/1953—Eureka Minerals Pty. Ltd.; c/o Lavan & Walsh, 6th Floor, 524 Hay Street, Perth; non-payment of rent.
 09/1954—Eureka Minerals Pty. Ltd.; c/o Lavan & Walsh, 6th Floor, 524 Hay Street, Perth; non-payment of rent.
 09/1955—Eureka Minerals Pty. Ltd.; c/o Lavan & Walsh, 6th Floor, 524 Hay Street, Perth; non-payment of rent.
 09/1956—Eureka Minerals Pty. Ltd.; c/o Lavan & Walsh, 6th Floor, 524 Hay Street, Perth; non-payment of rent.
 09/1957—Eureka Minerals Pty. Ltd.; c/o Lavan & Walsh, 6th Floor, 524 Hay Street, Perth; non-payment of rent.
 09/1961—Eureka Minerals Pty. Ltd.; c/o Lavan & Walsh, 6th Floor, 524 Hay Street, Perth; non-payment of rent.
 09/1963—Eureka Minerals Pty. Ltd.; c/o Lavan & Walsh, 6th Floor, 524 Hay Street, Perth; non-payment of rent.
 Hester, Gerald Wallace; P.O. Box 296, Carnarvon; non-payment of rent.
 Hester, Malcolm Phillip; P.O. Box 296, Carnarvon; non-payment of rent.
 09/2010—Hourigan, Michael Edward; 201 South Terrace, Como; non-payment of rent.
 Neville, Aloysius Charles; Arblay Farm, c/o Post Office, Nabawa; non-payment of rent.
 09/2080—Forsayth Mineral Exploration N.L.; 2nd Floor, 524 Hay Street, Perth; non-payment of rent.
 09/2081—Forsayth Mineral Exploration N.L.; 2nd Floor, 524 Hay Street, Perth; non-payment of rent.
 09/2082—Forsayth Mineral Exploration N.L.; 2nd Floor, 524 Hay Street, Perth; non-payment of rent.
 09/2083—Forsayth Mineral Exploration N.L.; 2nd Floor, 524 Hay Street, Perth; non-payment of rent.
 09/2084—Forsayth Mineral Exploration N.L.; 2nd Floor, 524 Hay Street, Perth; non-payment of rent.
 09/2085—Forsayth Mineral Exploration N.L.; 2nd Floor, 524 Hay Street, Perth; non-payment of rent.
 09/2086—Forsayth Mineral Exploration N.L.; 2nd Floor, 524 Hay Street, Perth; non-payment of rent.
 09/2096—Camilleri, Oliver John; 341 Huntriss Road, Doubleview; non-payment of rent.
 09/2097—Parin, Victor Michale, 91-95 Wanneroo Road, Greenwood; non-payment of rent.
 09/2098—Parin, Victor Michale, 91-95 Wanneroo Road, Greenwood; non-payment of rent.
 09/2099—Parin, Victor Michale, 91-95 Wanneroo Road, Greenwood; non-payment of rent.
 09/2100—Parin, Victor Michale, 91-95 Wanneroo Road, Greenwood; non-payment of rent.
 09/2101—Parin, Victor Michale, 91-95 Wanneroo Road, Greenwood; non-payment of rent.
 09/2135—Latham, George; Callytharra Springs Station, via Carnarvon; non-payment of rent.
 Baxter, Frank George; Brown Street, Carnarvon; non-payment of rent.
 09/2196—Corsi, Margaret; c/o Post Office, Gascoyne Junction; non-payment of rent.
 09/2247—Cultus Pacific N.L.; 16 Altona Street, West Perth; non-payment of rent.
 09/2275—O'Meara, Denis William; c/o P.O. Box 184, Port Hedland; non-payment of rent.
 Mitchell, Albert Edward; c/o P.O. Box 184, Port Hedland; non-payment of rent.
 Menzel, Bruce Walter; c/o P.O. Box 184, Port Hedland; non-payment of rent.
 09/2276—O'Meara, Denis William; c/o P.O. Box 184, Port Hedland; non-payment of rent.
 09/2323—Valiant Consolidated Limited; 328 Great Eastern Highway, Redcliffe; non-payment of rent.
 Bamboo Creek Gold Mines N.L.; 328 Great Eastern Highway, Redcliffe; non-payment of rent.
 Spargos Exploration N.L.; 328 Great Eastern Highway, Redcliffe; non-payment of rent.
 09/2324—Valiant Consolidated Limited; 328 Great Eastern Highway, Redcliffe; non-payment of rent.
 Bamboo Creek Gold Mines N.L.; 328 Great Eastern Highway, Redcliffe; non-payment of rent.
 Spargos Exploration N.L.; 328 Great Eastern Highway, Redcliffe; non-payment of rent.
 09/2325—Valiant Consolidated Limited; 328 Great Eastern Highway, Redcliffe; non-payment of rent.
 Bamboo Creek Gold Mines N.L.; 328 Great Eastern Highway, Redcliffe; non-payment of rent.
 Spargos Exploration N.L.; 328 Great Eastern Highway, Redcliffe; non-payment of rent.
 09/2326—Valiant Consolidated Limited; 328 Great Eastern Highway, Redcliffe; non-payment of rent.

- 09/2531—Samantha Exploration N.L.; 47 Outram Street, West Perth; non-payment of rent.
Otter Exploration N.L.; 234 Great Eastern Highway, Belmont; non-payment of rent.
Allstate Exploration N.L.; 234 Great Eastern Highway, Belmont; non-payment of rent.
- 09/2570—Samantha Exploration N.L.; 47 Outram Street, West Perth; non-payment of rent.
- 09/2588—Lightfoot, Philip Ross; P.O. Box 107, Peppermint Grove; non-payment of rent.
- 09/2589—Lightfoot, Philip Ross; P.O. Box 107, Peppermint Grove; non-payment of rent.
- 09/2596—Lightfoot, Philip Ross; P.O. Box 107, Peppermint Grove; non-payment of rent.
- 09/2597—Lightfoot, Philip Ross; P.O. Box 107, Peppermint Grove; non-payment of rent.
- 09/2598—Lightfoot, Philip Ross; P.O. Box 107, Peppermint Grove; non-payment of rent.
- 09/2599—Lightfoot, Philip Ross; P.O. Box 107, Peppermint Grove; non-payment of rent.
- 09/2600—Lightfoot, Philip Ross; P.O. Box 107, Peppermint Grove; non-payment of rent.
- 09/2601—Lightfoot, Philip Ross; P.O. Box 107, Peppermint Grove; non-payment of rent.
- 09/2602—Lightfoot, Philip Ross; P.O. Box 107, Peppermint Grove; non-payment of rent.
- 09/2603—Lightfoot, Philip Ross; P.O. Box 107, Peppermint Grove; non-payment of rent.
- 09/2604—Lightfoot, Philip Ross; P.O. Box 107, Peppermint Grove; non-payment of rent.
- 09/2605—Lightfoot, Philip Ross; P.O. Box 107, Peppermint Grove; non-payment of rent.
- 09/2606—Lightfoot, Philip Ross; P.O. Box 107, Peppermint Grove; non-payment of rent.
- 09/2607—Lightfoot, Philip Ross; P.O. Box 107, Peppermint Grove; non-payment of rent.
- 09/2608—Lightfoot, Philip Ross; P.O. Box 107, Peppermint Grove; non-payment of rent.
- 09/2649—Jays Exploration Pty. Ltd.; 524 Hay Street, Perth; non-payment of rent.
- 09/2650—Jays Exploration Pty. Ltd.; 524 Hay Street, Perth; non-payment of rent.
- 09/2651—Jays Exploration Pty. Ltd.; 524 Hay Street, Perth; non-payment of rent.
- 09/2652—Jays Exploration Pty. Ltd.; 524 Hay Street, Perth; non-payment of rent.
- 09/2653—Jays Exploration Pty. Ltd.; 524 Hay Street, Perth; non-payment of rent.
- 09/2654—Jays Exploration Pty. Ltd.; 524 Hay Street, Perth; non-payment of rent.
- 09/2655—Jays Exploration Pty. Ltd.; 524 Hay Street, Perth; non-payment of rent.
- 09/2800—Tonkin, Arthur Ian; 4 Wheelock Way, Carnarvon; non-payment of rent.
Hover, Calvin William; P.O. Box 39, Onslow; non-payment of rent.

Quarrying Areas.

- 7—Gibson, Gary Arnold; c/o H. R. Young, P.O. Box 45, Carnarvon; non-payment of rent.
- 21—Young, Henry Roy; P.O. Box 45, Carnarvon; non-payment of rent.
- 23—Jolly, Bruce Eric; P.O. Box 282; Carnarvon; non-payment of rent.

MINING ACT, 1904.

(Regulation 180.)

Warden's Office,
Coolgardie, 28th May, 1980.

TAKE notice that it is the intention of the Warden of the Goldfield or Mineral Field mentioned hereunder, on the date mentioned, to issue out of the Warden's Court an order authorising the cancellation of registration of the undermentioned Mining Tenements in accordance with Regulation 180 of the Mining Act, 1904. An order may issue in the absence of the registered holder, but should he desire to object to such order he must, before the date mentioned, lodge at the Warden's Office an objection containing the grounds of such objection, and, on the date mentioned, the Warden will proceed to hear and determine the same, in accordance with the evidence then submitted.

R. J. GETHING,
Warden.

To be heard at the Warden's Court, Coolgardie, on
Wednesday, 27th day of August, 1980.

No; Name of Registered Holder; Address;
Reason for Cancellation.

COOLGARDIE GOLDFIELD.

Coolgardie District.

Mineral Claims.

- 15/4658—Urich, Vera Marguerite; Box 124, Midland; non-payment of rent.
- 15/4660—Urich, Vera Marguerite; Box 124, Midland; non-payment of rent.
- 15/4661—Urich, Vera Marguerite; Box 124, Midland; non-payment of rent.
- 15/4662—Urich, Vera Marguerite; Box 124, Midland; non-payment of rent.
- 15/4664—Otter Exploration N.L.; 328 Great Eastern Highway, Redcliffe; non-payment of rent.
Spargo's Exploration N.L.; 328 Great Eastern Highway, Redcliffe; non-payment of rent.
- 15/4665—Otter Exploration N.L.; 328 Great Eastern Highway, Redcliffe; non-payment of rent.
Spargo's Exploration N.L.; 328 Great Eastern Highway, Redcliffe; non-payment of rent.
- 15/4666—Otter Exploration N.L.; 328 Great Eastern Highway, Redcliffe; non-payment of rent.
Spargo's Exploration N.L.; 328 Great Eastern Highway, Redcliffe; non-payment of rent.
- 15/4667—Otter Exploration N.L.; 328 Great Eastern Highway, Redcliffe; non-payment of rent.
Spargo's Exploration N.L.; 328 Great Eastern Highway, Redcliffe; non-payment of rent.
- 15/4668—Otter Exploration N.L.; 328 Great Eastern Highway, Redcliffe; non-payment of rent.
Spargo's Exploration N.L.; 328 Great Eastern Highway, Redcliffe; non-payment of rent.
- 15/4669—Otter Exploration N.L.; 328 Great Eastern Highway, Redcliffe; non-payment of rent.
Spargo's Exploration N.L.; 328 Great Eastern Highway, Redcliffe; non-payment of rent.

Quarrying Areas.

- 35—Boulder Modular Masonry Co. Pty. Ltd; Box 126, Boulder; non-payment of rent.
- 36—Boulder Modular Masonry Co. Pty. Ltd; Box 126, Boulder; non-payment of rent.

MINING ACT, 1904.

(Regulation 180.)

Warden's Office,
Mt. Magnet, 8th May, 1980.

TAKE notice that it is the intention of the Warden of the Goldfield or Mineral Field mentioned hereunder, on the date mentioned, to issue out of the Warden's Court an order authorising the cancellation of registration of the undermentioned Mining Tenements in accordance with Regulation 180 of the Mining Act, 1904. An order may issue in the absence of the registered holder, but should he desire to object to such order he must, before the date mentioned, lodge at the Warden's Office an objection containing the grounds of such objection, and, on the date mentioned, the Warden will proceed to hear and determine the same, in accordance with the evidence then submitted.

P. M. BUCK,
Warden.

To be heard at the Warden's Court, Mt. Magnet,
on Tuesday, the 26th day of August, 1980.

No.; Name of Registered Holder; Address;
Reason for Cancellation.

EAST MURCHISON GOLDFIELD.

Black Range District.

Mineral Claims.

- 57/2896—Spargos Exploration N.L.; 528 Hannan Street, Kalgoorlie; non-payment of rent.
57/2930—Spargos Exploration N.L.; 528 Hannan Street, Kalgoorlie; non-payment of rent.
57/2935—Spargos Exploration N.L.; 528 Hannan Street, Kalgoorlie; non-payment of rent.
57/4451—Otter Exploration N.L.; 328 Great Eastern Highway, Redcliffe; non-payment of rent.
57/4452—Otter Exploration N.L.; 328 Great Eastern Highway, Redcliffe; non-payment of rent.
57/4453—Otter Exploration N.L.; 328 Great Eastern Highway, Redcliffe; non-payment of rent.
57/4454—Otter Exploration N.L.; 328 Great Eastern Highway, Redcliffe; non-payment of rent.
57/4455—Otter Exploration N.L.; 328 Great Eastern Highway, Redcliffe; non-payment of rent.
57/4510—Monarch Petroleum N.L.; 3rd Floor, 189 St. George's Terrace, Perth; non-payment of rent.
57/4511—Monarch Petroleum N.L.; 3rd Floor, 189 St. George's Terrace, Perth; non-payment of rent.
57/4512—Monarch Petroleum N.L.; 3rd Floor, 189 St. George's Terrace, Perth; non-payment of rent.
57/4513—Monarch Petroleum N.L.; 3rd Floor, 189 St. George's Terrace, Perth; non-payment of rent.
57/4514—Monarch Petroleum N.L.; 3rd Floor, 189 St. George's Terrace, Perth; non-payment of rent.
57/4515—Monarch Petroleum N.L.; 3rd Floor, 189 St. George's Terrace, Perth; non-payment of rent.

MURCHISON GOLDFIELD.

Mt. Magnet District.

Mineral Claims.

- 58/2139—Openpit Mining & Exploration Pty. Ltd.; 10 William Street, Perth; non-payment of rent.
58/2140—Openpit Mining & Exploration Pty. Ltd.; 10 William Street, Perth; non-payment of rent.
58/2141—Openpit Mining & Exploration Pty. Ltd.; 10 William Street, Perth; non-payment of rent.

- 58/2142—Openpit Mining & Exploration Pty. Ltd.; 10 William Street, Perth; non-payment of rent.
58/2143—Openpit Mining & Exploration Pty. Ltd.; 10 William Street, Perth; non-payment of rent.
58/2144—Openpit Mining & Exploration Pty. Ltd.; 10 William Street, Perth; non-payment of rent.
58/2170—Hill 50 Gold Mine No Liability; 12 St. George's Terrace, Perth; non-payment of rent.
58/2200—Barnes, Hugh John Walton; P.O. Box 172, Dalwallinu; non-payment of rent.
58/2201—Barnes, Hugh John Walton; P.O. Box 172, Dalwallinu; non-payment of rent.

YALGOO GOLDFIELD.

Mineral Claims.

- 874—Kemple Mines N.L.; Ground Floor, 524 Hay Street, Perth; non-payment of rent.
Seleka Mining & Investments Ltd.; 914 Canning Highway, Applecross; non-payment of rent.
59/4259—Evla Holdings Pty. Ltd.; 6 Hurlingham Road, South Perth; non-payment of rent.
59/4260—Evla Holdings Pty. Ltd.; 6 Hurlingham Road, South Perth; non-payment of rent.
59/4261—Evla Holdings Pty. Ltd.; 6 Hurlingham Road, South Perth; non-payment of rent.
59/5665—North Flinders Mines Ltd.; 25 Greenhill Road, Wayville; non-payment of rent.
59/5666—North Flinders Mines Ltd.; 25 Greenhill Road, Wayville; non-payment of rent.
59/5667—North Flinders Mines Ltd.; 25 Greenhill Road, Wayville; non-payment of rent.
59/5668—North Flinders Mines Ltd.; 25 Greenhill Road, Wayville; non-payment of rent.
59/5669—North Flinders Mines Ltd.; 25 Greenhill Road, Wayville; non-payment of rent.
59/5670—North Flinders Mines Ltd.; 25 Greenhill Road, Wayville; non-payment of rent.
59/5671—North Flinders Mines Ltd.; 25 Greenhill Road, Wayville; non-payment of rent.
59/5672—North Flinders Mines Ltd.; 25 Greenhill Road, Wayville; non-payment of rent.
59/6449—North Flinders Mines Ltd.; 25 Greenhill Road, Wayville; non-payment of rent.
59/6450—North Flinders Mines Ltd.; 25 Greenhill Road, Wayville; non-payment of rent.
59/6461—North Flinders Mines Ltd.; 25 Greenhill Road, Wayville; non-payment of rent.
59/6462—North Flinders Mines Ltd.; 25 Greenhill Road, Wayville; non-payment of rent.
59/6463—North Flinders Mines Ltd.; 25 Greenhill Road, Wayville; non-payment of rent.
59/6464—North Flinders Mines Ltd.; 25 Greenhill Road, Wayville; non-payment of rent.
59/6920—Lussick, John Jerome; c/o Post Office, Miling; non-payment of rent.
Taylor, Harold; c/o Post Office, Paynes Find; non-payment of rent.
Taylor, Robin Richard; c/o Post Office, Paynes Find; non-payment of rent.
59/6921—Lussick, John Jerome; c/o Post Office, Miling; non-payment of rent.
Taylor, Harold; c/o Post Office, Paynes Find; non-payment of rent.
Taylor, Robin Richard; c/o Post Office, Paynes Find; non-payment of rent.
59/6922—Lussick, John Jerome; c/o Post Office, Miling; non-payment of rent.
Taylor, Harold; c/o Post Office, Paynes Find; non-payment of rent.
Taylor, Robin Richard; c/o Post Office, Paynes Find; non-payment of rent.
59/6923—Lussick, John Jerome; c/o Post Office, Miling; non-payment of rent.

- Taylor, Harold; c/o Post Office, Paynes Find; non-payment of rent.
 Taylor, Robin Richard; c/o Post Office, Paynes Find; non-payment of rent.
 59/6939—Lussick, John Jerome; c/o Post Office, Miling; non-payment of rent.
 Taylor, Harold; c/o Post Office, Paynes Find; non-payment of rent.
 Taylor, Robin Richard; c/o Post Office, Paynes Find; non-payment of rent.
 59/6940—Lussick, John Jerome; c/o Post Office, Miling; non-payment of rent.
 Taylor, Harold; c/o Post Office, Paynes Find; non-payment of rent.
 Taylor, Robin Richard; c/o Post Office, Paynes Find; non-payment of rent.
 59/6941—Lussick, John Jerome; c/o Post Office, Miling; non-payment of rent.
 Taylor, Harold; c/o Post Office, Paynes Find; non-payment of rent.
 Taylor, Robin Richard; c/o Post Office, Paynes Find; non-payment of rent.
 59/6942—MacDonald, Stanley Allan; 15 Essex Street, Wembley; non-payment of rent.
 59/6943—MacDonald, Stanley Allan; 15 Essex Street, Wembley; non-payment of rent.
 59/6956—Seivwright, Kevin Charles; P.O. Box 22, Mt. Magnet; non-payment of rent.
 59/6974—Lussick, John Jerome; c/o Post Office, Miling; non-payment of rent.
 Taylor, Harold; c/o Post Office, Paynes Find; non-payment of rent.
 Taylor, Robin Richard; c/o Post Office, Paynes Find; non-payment of rent.
 59/7011—Seivwright, Anthony David; P.O. Box 22, Mt. Magnet; non-payment of rent.
 59/7052—Sharkey, John; Wydgee Station, Mt. Magnet; non-payment of rent.
 Jones, Josephine; Wydgee Station, Mt. Magnet; non-payment of rent.
 Jones, Henry Joseph; Wydgee Station, Mt. Magnet; non-payment of rent.
 59/7053—Sharkey, John; Wydgee Station, Mt. Magnet; non-payment of rent.
 Jones, Josephine; Wydgee Station, Mt. Magnet; non-payment of rent.
 Jones, Henry Joseph; Wydgee Station, Mt. Magnet; non-payment of rent.
 59/7054—Sharkey, John; Wydgee Station, Mt. Magnet; non-payment of rent.
 Jones, Josephine; Wydgee Station, Mt. Magnet; non-payment of rent.
 Jones, Henry Joseph; Wydgee Station, Mt. Magnet; non-payment of rent.
 59/7055—Sharkey, John; Wydgee Station, Mt. Magnet; non-payment of rent.
 Jones, Josephine; Wydgee Station, Mt. Magnet; non-payment of rent.
 Jones, Henry Joseph; Wydgee Station, Mt. Magnet; non-payment of rent.
 59/7056—Sharkey, John; Wydgee Station, Mt. Magnet; non-payment of rent.
 Jones, Josephine; Wydgee Station, Mt. Magnet; non-payment of rent.
 Jones, Henry Joseph; Wydgee Station, Mt. Magnet; non-payment of rent.
 59/7057—Sharkey, John; Wydgee Station, Mt. Magnet; non-payment of rent.
 Jones, Josephine; Wydgee Station, Mt. Magnet; non-payment of rent.
 Jones, Henry Joseph; Wydgee Station, Mt. Magnet; non-payment of rent.
 59/7058—Sharkey, John; Wydgee Station, Mt. Magnet; non-payment of rent.
 Jones, Josephine; Wydgee Station, Mt. Magnet; non-payment of rent.
 Jones, Henry Joseph; Wydgee Station, Mt. Magnet; non-payment of rent.
 59/7068—Ingram, Peter Anthony John; Lot 4 Buckingham Road, Kelmscott; non-payment of rent.
 Ingram, Mary Margaret; Lot 4 Buckingham Road, Kelmscott; non-payment of rent.
 59/7069—Ingram, Peter Anthony John; Lot 4 Buckingham Road, Kelmscott; non-payment of rent.
 Ingram, Mary Margaret; Lot 4 Buckingham Road, Kelmscott; non-payment of rent.
 59/7070—Ingram, Peter Anthony John; Lot 4 Buckingham Road, Kelmscott; non-payment of rent.
 Ingram, Mary Margaret; Lot 4 Buckingham Road, Kelmscott; non-payment of rent.
 59/7085—Samantha Mines Pty. Ltd.; 973 Wellington Street, West Perth; non-payment of rent.
 59/7091—Reindler, Christopher William; 11 Emerald Terrace, Perth; non-payment of rent.
 59/7095—Monarch Petroleum N.L.; 3rd Floor, 189 St. George's Terrace, Perth; non-payment of rent.
 59/7096—Monarch Petroleum N.L.; 3rd Floor, 189 St. George's Terrace, Perth; non-payment of rent.
 59/7097—Monarch Petroleum N.L.; 3rd Floor, 189 St. George's Terrace, Perth; non-payment of rent.
 59/7098—Monarch Petroleum N.L.; 3rd Floor, 189 St. George's Terrace, Perth; non-payment of rent.
 59/7099—Monarch Petroleum N.L.; 3rd Floor, 189 St. George's Terrace, Perth; non-payment of rent.
 59/7100—Monarch Petroleum N.L.; 3rd Floor, 189 St. George's Terrace, Perth; non-payment of rent.
 59/7101—Jays Exploration Pty. Ltd.; 5th Floor, 524 Hay Street, Perth; non-payment of rent.
 59/7102—Jays Exploration Pty. Ltd.; 5th Floor, 524 Hay Street, Perth; non-payment of rent.
 59/7103—Jays Exploration Pty. Ltd.; 5th Floor, 524 Hay Street, Perth; non-payment of rent.
 59/7104—Jays Exploration Pty. Ltd.; 5th Floor, 524 Hay Street, Perth; non-payment of rent.
 59/7106—Grouting & Foundations (W.A.) Pty. Ltd.; Suite 4, 415 Rokeby Road, Subiaco; non-payment of rent.
 59/7107—Grouting & Foundations (W.A.) Pty. Ltd.; Suite 4, 415 Rokeby Road, Subiaco; non-payment of rent.
 59/7108—Pegmin Limited; P.O. Box 500, Adelaide; non-payment of rent.
 59/7109—Pegmin Limited; P.O. Box 500, Adelaide; non-payment of rent.
 59/7110—Pegmin Limited; P.O. Box 500, Adelaide; non-payment of rent.
 59/7111—Pegmin Limited; P.O. Box 500, Adelaide; non-payment of rent.
 59/7112—Pegmin Limited; P.O. Box 500, Adelaide; non-payment of rent.
 59/7113—Pegmin Limited; P.O. Box 500, Adelaide; non-payment of rent.
 59/7114—Pegmin Limited; P.O. Box 500, Adelaide; non-payment of rent.
 59/7115—Jays Exploration Pty. Ltd.; 5th Floor, 524 Hay Street, Perth; non-payment of rent.
 59/7116—Jays Exploration Pty. Ltd.; 5th Floor, 524 Hay Street, Perth; non-payment of rent.
 59/7117—Jays Exploration Pty. Ltd.; 5th Floor, 524 Hay Street, Perth; non-payment of rent.
 59/7118—Jays Exploration Pty. Ltd.; 5th Floor, 524 Hay Street, Perth; non-payment of rent.
 59/7127—Jays Exploration Pty. Ltd.; 5th Floor, 524 Hay Street, Perth; non-payment of rent.
 59/7131—Jays Exploration Pty. Ltd.; 5th Floor, 524 Hay Street, Perth; non-payment of rent.

MINING ACT, 1904.

(Regulation 180.)

TAKE notice that it is the intention of the Warden of the Goldfield or Mineral Field mentioned hereunder, on the date mentioned, to issue out of the Warden's Court an order authorising the cancellation of registration of the undermentioned Mining Tenements in accordance with Regulation 180 of the Mining Act, 1904. An order may issue in the absence of the registered holder, but should he desire to object to such order he must, before the date mentioned, lodge at the Warden's Office an objection containing the grounds of such objection, and, on the date mentioned, the Warden will proceed to hear and determine the same, in accordance with the evidence then submitted.

Sgd. Dr. J. A. HOWARD,
Warden.

To be heard at the Warden's Court Broome on Friday the 29th day of August, 1980.

No.; Name of Registered Holder; Address;
Reason for Cancellation.

WEST KIMBERLEY GOLDFIELD.
Mineral Claims.

- 04/1300—Gray, Bruce William; Mandora Station, Port Hedland; non-payment of rent.
Norton, Kenneth Maxwell; Mandora Station, Port Hedland; non-payment of rent.
De Pledge, Joseph Anthony; Mandora Station, Port Hedland; non-payment of rent.
- 04/1301—Gray, Bruce William; Mandora Station, Port Hedland; non-payment of rent.
Norton, Kenneth Maxwell; Mandora Station, Port Hedland; non-payment of rent.
De Pledge, Joseph Anthony; Mandora Station, Port Hedland; non-payment of rent.
- 04/1319—Gray, Bruce William; Mandora Station, Port Hedland; non-payment of rent.
Norton, Kenneth Maxwell; Mandora Station, Port Hedland; non-payment of rent.
De Pledge, Joseph Anthony; Mandora Station, Port Hedland; non-payment of rent.
- 04/1654—Bromby, Herbert Campbell; P.O. Box 135, Derby, W.A.; non-payment of rent.
- 04/2417—The Stellar Minerals Pty. Ltd.; 4 Wenworth Avenue, Sydney, N.S.W.; non-payment of rent.
- 04/2418—The Stellar Minerals Pty. Ltd.; 4 Wenworth Avenue, Sydney, N.S.W.; non-payment of rent.
- 04/2542—Ingram; Peter Anthony John; Lot 4 Buckingham Road, Kelmscott, W.A.; non-payment of rent.
Ingram, Mary Margaret; Lot 4 Buckingham Road, Kelmscott, W.A.; non-payment of rent.
- 04/2543—Ingram, Peter Anthony John; Lot 4 ham Road, Kelmscott, non-payment of rent.
Ingram, Mary Margaret; Lot 4 Buckingham Road, Kelmscott, W.A.; non-payment of rent.
- 04/2544—Ingram, Peter Anthony John; Lot 4 Buckingham Road, Kelmscott, W.A.; non-payment of rent.
Ingram, Mary Margaret; Lot 4 Buckingham Road, Kelmscott, W.A.; non-payment of rent.
- 04/2545—Ingram, Peter Anthony John; Lot 4 Buckingham Road, Kelmscott, W.A.; non-payment of rent.
- Ingram, Mary Margaret; Lot 4 Buckingham Road, Kelmscott, W.A.; non-payment of rent.
- 04/2546—Ingram, Peter Anthony John; Lot 4 Buckingham Road, Kelmscott, W.A.; non-payment of rent.
Ingram, Mary Margaret; Lot 4 Buckingham Road, Kelmscott, W.A.; non-payment of rent.
- 04/2547—Ingram, Peter Anthony John; Lot 4 Buckingham Road, Kelmscott, W.A.; non-payment of rent.
Ingram, Mary Margaret; Lot 4 Buckingham Road, Kelmscott, W.A.; non-payment of rent.
- 04/2550—Ingram, Peter Anthony John; Lot 4 Buckingham Road, Kelmscott, W.A.; non-payment of rent.
Ingram, Mary Margaret; Lot 4 Buckingham Road, Kelmscott, W.A.; non-payment of rent.
- 04/2551—Ingram, Peter Anthony John; Lot 4 Buckingham Road, Kelmscott, W.A.; non-payment of rent.
Ingram, Mary Margaret; Lot 4 Buckingham Road, Kelmscott, W.A.; non-payment of rent.
- 04/2560—C.R.A. Exploration Pty. Ltd.; 182 Rutland Avenue, Carlisle, W.A., non-payment of rent.
- 04/2576—Magnet Metals Limited; 191 St. George's Terrace, Perth; non-payment of rent.
Lennard Oil N.L.; 191 St. George's Terrace, Perth; non-payment of rent.
Monarch Petroleum N.L.; 191 St. George's Terrace, Perth; non-payment of rent.
- 04/2577—Magnet Metals Limited; 191 St. George's Terrace, Perth; non-payment of rent.
Lennard Oil N.L.; 191 St. George's Terrace, Perth; non-payment of rent.
Monarch Petroleum N.L.; 191 St. George's Terrace, Perth; non-payment of rent.
- 04/2578—Barbara Investments Pty. Ltd.; 2 Leura Street, Hollywood; non-payment of rent.
- 04/2579—Barbara Investments Pty. Ltd.; 2 Leura Street, Hollywood; non-payment of rent.
- 04/2580—Barbara Investments Pty. Ltd.; 2 Leura Street, Hollywood; non-payment of rent.
- 04/2581—Barbara Investments Pty. Ltd.; 2 Leura Street, Hollywood; non-payment of rent.
- 04/2737—Magnet Metals Limited; 191 St. George's Terrace, Perth; non-payment of rent.
- 04/2738—Magnet Metals Limited; 191 St. George's Terrace, Perth; non-payment of rent.
- 04/2739—Magnet Metals Limited; 191 St. George's Terrace, Perth; non-payment of rent.
- 04/2740—Magnet Metals Limited; 191 St. George's Terrace, Perth; non-payment of rent.
- 04/2741—Magnet Metals Limited; 191 St. George's Terrace, Perth; non-payment of rent.
- 04/2742—Magnet Metals Limited; 191 St. George's Terrace, Perth; non-payment of rent.
- 04/2743—Magnet Metals Limited; 191 St. George's Terrace, Perth; non-payment of rent.
- 04/2744—Magnet Metals Limited; 191 St. George's Terrace, Perth; non-payment of rent.
- 04/2745—Magnet Metals Limited; 191 St. George's Terrace, Perth; non-payment of rent.
- 04/2746—Magnet Metals Limited; 191 St. George's Terrace, Perth; non-payment of rent.
- 04/2747—Magnet Metals Limited; 191 St. George's Terrace, Perth; non-payment of rent.
- 04/2748—Magnet Metals Limited; 191 St. George's Terrace, Perth; non-payment of rent.
- 04/2749—Magnet Metals Limited; 191 St. George's Terrace, Perth; non-payment of rent.
- 04/2750—Magnet Metals Limited; 191 St. George's Terrace, Perth; non-payment of rent.
- 04/2751—Magnet Metals Limited; 191 St. George's Terrace, Perth; non-payment of rent.

- 04/2752—Magnet Metals Limited; 191 St. George's Terrace, Perth; non-payment of rent.
- 04/2753—Magnet Metals Limited; 191 St. George's Terrace, Perth; non-payment of rent.
- 04/2754—Magnet Metals Limited; 191 St. George's Terrace, Perth; non-payment of rent.
- 04/2755—Magnet Metals Limited; 191 St. George's Terrace, Perth; non-payment of rent.
- 04/2756—Magnet Metals Limited; 191 St. George's Terrace, Perth; non-payment of rent.
- 04/2865—Lennard River Diamonds Pty. Limited; 140 Colin Street; West Perth; non-payment of rent.
- 04/2866—Lennard River Diamonds Pty. Limited; 140 Colin Street; West Perth; non-payment of rent.
- 04/2867—Lennard River Diamonds Pty. Limited; 140 Colin Street; West Perth; non-payment of rent.
- 04/2868—Lennard River Diamonds Pty. Limited; 140 Colin Street; West Perth; non-payment of rent.
- 04/3241—Magnet Metals Limited; 191 St. George's Terrace, Perth; non-payment of rent.
- 04/3242—Magnet Metals Limited; 191 St. George's Terrace, Perth; non-payment of rent.
- 04/3243—Magnet Metals Limited; 191 St. George's Terrace, Perth; non-payment of rent.
- 04/3244—Magnet Metals Limited; 191 St. George's Terrace, Perth; non-payment of rent.
- 04/3245—Magnet Metals Limited; 191 St. George's Terrace, Perth; non-payment of rent.
- 04/3246—Magnet Metals Limited; 191 St. George's Terrace, Perth; non-payment of rent.
- 04/3335—Haoma Gold Mines N.L.; 189 St. George's Terrace, Perth; non-payment of rent.
Haoma Prospecting Pty. Ltd., 189 St. George's Terrace, Perth; non-payment of rent.
North West Mining N.L.; 189 St. George's Terrace, Perth; non-payment of rent.
Tari Pty. Ltd.; 189 St. George's Terrace, Perth; non-payment of rent.
- 04/3417—McAllister, Norman Robert; 39 Palmerston Street, St. James, W.A.; non-payment of rent.
- 04/3418—McAllister, Norman Robert; 39 Palmerston Street, St. James, W.A.; non-payment of rent.
- 04/3419—McAllister, Norman Robert; 39 Palmerston Street, St. James, W.A.; non-payment of rent.
- 04/3420—McAllister, Norman Robert; 39 Palmerston Street, St. James, W.A.; non-payment of rent.
- 04/3421—McAllister, Norman Robert; 39 Palmerston Street, St. James, W.A.; non-payment of rent.
- 04/3422—McAllister, Norman Robert; 39 Palmerston Street, St. James, W.A.; non-payment of rent.
- 04/3423—McAllister, Norman Robert; 39 Palmerston Street, St. James, W.A.; non-payment of rent.
- 04/3424—McAllister, Norman Robert; 39 Palmerston Street, St. James, W.A.; non-payment of rent.
- 04/3425—McAllister, Norman Robert; 39 Palmerston Street, St. James, W.A.; non-payment of rent.
- 04/3426—McAllister, Norman Robert; 39 Palmerston Street, St. James, W.A.; non-payment of rent.
- 04/3427—McAllister, Norman Robert; 39 Palmerston Street, St. James, W.A.; non-payment of rent.
- 04/3428—McAllister, Norman Robert; 39 Palmerston Street, St. James, W.A.; non-payment of rent.
- 04/3429—McAllister, Norman Robert; 39 Palmerston Street, St. James, W.A.; non-payment of rent.
- 04/3430—McAllister, Norman Robert; 39 Palmerston Street, St. James, W.A.; non-payment of rent.
- 04/3432—McAllister, Norman Robert; 39 Palmerston Street, St. James, W.A.; non-payment of rent.
- 04/3433—McAllister, Norman Robert; 39 Palmerston Street, St. James, W.A.; non-payment of rent.
- 04/3434—McAllister, Norman Robert; 39 Palmerston Street, St. James, W.A.; non-payment of rent.
- 04/3513—Rhodes Diamond Exploration Pty. Ltd.; 15 Kalinda Drive, City Beach, W.A.; non-payment of rent.
- 04/3514—Rhodes Diamond Exploration Pty. Ltd.; 15 Kalinda Drive, City Beach, W.A.; non-payment of rent.
- 04/3515—Rhodes Diamond Exploration Pty. Ltd.; 15 Kalinda Drive, City Beach, W.A.; non-payment of rent.
- 04/3516—Rhodes Diamond Exploration Pty. Ltd.; 15 Kalinda Drive, City Beach, W.A.; non-payment of rent.
- 04/3517—Rhodes Diamond Exploration Pty. Ltd.; 15 Kalinda Drive, City Beach, W.A.; non-payment of rent.
- 04/3518—Rhodes Diamond Exploration Pty. Ltd.; 15 Kalinda Drive, City Beach, W.A.; non-payment of rent.
- 04/3520—Rhodes Diamond Exploration Pty. Ltd.; 15 Kalinda Drive, City Beach, W.A.; non-payment of rent.
- 04/3521—Rhodes Diamond Exploration Pty. Ltd.; 15 Kalinda Drive, City Beach, W.A.; non-payment of rent.
- 04/3522—Rhodes Diamond Exploration Pty. Ltd.; 15 Kalinda Drive, City Beach, W.A.; non-payment of rent.
- 04/3526—Barbara Investments Pty. Ltd.; 2 Leura Street, Hollywood, W.A.; non-payment of rent.
- 04/3573—Carr Boyd Minerals Limited; 190 Hay Street, East Perth; non-payment of rent.
- 04/3953—Shaw, Frederick William; 25 Bradshaw Crescent, Manning, W.A.; non-payment of rent.
- 04/3954—Shaw, Frederick William; 25 Bradshaw Crescent, Manning, W.A.; non-payment of rent.
- 04/3955—Shaw, Frederick William; 25 Bradshaw Crescent, Manning, W.A.; non-payment of rent.
- 04/3956—Shaw, Frederick William; 25 Bradshaw Crescent, Manning, W.A.; non-payment of rent.
- 04/3957—Shaw, Frederick William; 25 Bradshaw Crescent, Manning, W.A.; non-payment of rent.
- 04/3958—Shaw, Frederick William; 25 Bradshaw Crescent, Manning, W.A.; non-payment of rent.
- 04/4018—Barbara Investments Pty. Ltd.; 2 Leura Street, Hollywood, W.A.; non-payment of rent.
- 04/4020—Barbara Investments Pty. Ltd.; 2 Leura Street, Hollywood, W.A.; non-payment of rent.
- 04/4021—Barbara Investments Pty. Ltd.; 2 Leura Street, Hollywood, W.A.; non-payment of rent.
- 04/4022—Barbara Investments Pty. Ltd.; 2 Leura Street, Hollywood, W.A.; non-payment of rent.
- 04/4023—Barbara Investments Pty. Ltd.; 2 Leura Street, Hollywood, W.A.; non-payment of rent.

- 04/4024—Barbara Investments Pty. Ltd.; 2 Leura Street, Hollywood, W.A.; non-payment of rent.
- 04/4025—Barbara Investments Pty. Ltd.; 2 Leura Street, Hollywood, W.A.; non-payment of rent.
- 04/4078—Henderson, Nicholas William; 87 Hardy Road, Nedlands, W.A.; non-payment of rent.
- 04/4079—Henderson, Nicholas William; 87 Hardy Road, Nedlands, W.A.; non-payment of rent.
- 04/4080—Henderson, Nicholas William; 87 Hardy Road, Nedlands, W.A.; non-payment of rent.
- 04/4083—Henderson, Nicholas William; 87 Hardy Road, Nedlands, W.A.; non-payment of rent.
- 04/4084—Henderson, Nicholas William; 87 Hardy Road, Nedlands, W.A.; non-payment of rent.
- 04/4085—Henderson, Nicholas William; 87 Hardy Road, Nedlands, W.A.; non-payment of rent.
- 04/4088—Henderson, Nicholas William; 87 Hardy Road, Nedlands, W.A.; non-payment of rent.
- 04/4112—Henderson, Nicholas William; 87 Hardy Road, Nedlands, W.A.; non-payment of rent.
- 04/4127—Amax Iron Ore Corporation; 200 St. George's Terrace, Perth, W.A.; non-payment of rent.
- 04/4128—Amax Iron Ore Corporation; 200 St. George's Terrace, Perth, W.A.; non-payment of rent.
- 04/4129—Amax Iron Ore Corporation; 200 St. George's Terrace, Perth, W.A.; non-payment of rent.
- 04/4130—Amax Iron Ore Corporation; 200 St. George's Terrace, Perth, W.A.; non-payment of rent.
- 04/4131—Amax Iron Ore Corporation; 200 St. George's Terrace, Perth, W.A.; non-payment of rent.
- 04/4132—Amax Iron Ore Corporation; 200 St. George's Terrace, Perth, W.A.; non-payment of rent.
- 04/4139—Group Mining Consultants Pty. Ltd.; Ground Floor, 524 Hay Street, Perth, W.A.; non-payment of rent.
- 04/4140—Group Mining Consultants Pty. Ltd.; Ground Floor, 524 Hay Street, Perth, W.A.; non-payment of rent.
- 04/4142—Group Mining Consultants Pty. Ltd.; Ground Floor, 524 Hay Street, Perth, W.A.; non-payment of rent.
- 04/4143—Group Mining Consultants Pty. Ltd.; Ground Floor, 524 Hay Street, Perth, W.A.; non-payment of rent.
- 04/4144—Group Mining Consultants Pty. Ltd.; Ground Floor, 524 Hay Street, Perth, W.A.; non-payment of rent.
- 04/4145—Group Mining Consultants Pty. Ltd.; Ground Floor, 524 Hay Street, Perth, W.A.; non-payment of rent.
- 04/4146—Group Mining Consultants Pty. Ltd.; Ground Floor, 524 Hay Street, Perth, W.A.; non-payment of rent.
- 04/4147—Group Mining Consultants Pty. Ltd.; Ground Floor, 524 Hay Street, Perth, W.A.; non-payment of rent.
- 04/4150—Group Mining Consultants Pty. Ltd.; Ground Floor, 524 Hay Street, Perth, W.A.; non-payment of rent.
- 04/4153—Group Mining Consultants Pty. Ltd.; Ground Floor, 524 Hay Street, Perth, W.A.; non-payment of rent.
- 04/4154—Group Mining Consultants Pty. Ltd.; Ground Floor, 524 Hay Street, Perth, W.A.; non-payment of rent.
- 04/4155—Group Mining Consultants Pty. Ltd.; Ground Floor, 524 Hay Street, Perth, W.A.; non-payment of rent.
- 04/4156—Group Mining Consultants Pty. Ltd.; Ground Floor, 524 Hay Street, Perth, W.A.; non-payment of rent.
- 04/4162—Group Mining Consultants Pty. Ltd.; Ground Floor, 524 Hay Street, Perth, W.A.; non-payment of rent.
- 04/4163—Group Mining Consultants Pty. Ltd.; Ground Floor, 524 Hay Street, Perth, W.A.; non-payment of rent.
- 04/4164—Group Mining Consultants Pty. Ltd.; Ground Floor, 524 Hay Street, Perth, W.A.; non-payment of rent.
- 04/4165—Group Mining Consultants Pty. Ltd.; Ground Floor, 524 Hay Street, Perth, W.A.; non-payment of rent.
- 04/4179—Donald-Hill, Richard Forbes; P.O. Box 152, Wembley, W.A.; non-payment of rent.
- 04/4180—Donald-Hill, Richard Forbes; P.O. Box 152, Wembley, W.A.; non-payment of rent.
- 04/4181—Donald-Hill, Richard Forbes; P.O. Box 152, Wembley, W.A.; non-payment of rent.
- 04/4193—Henderson, Nicholas William; 87 Hardy Road, Nedlands, W.A.; non-payment of rent.
- 04/4194—Henderson, Nicholas William; 87 Hardy Road, Nedlands, W.A.; non-payment of rent.
- 04/4272—Monarch Petroleum N.L.; 189 St. George's Terrace, Perth, W.A.; non-payment of rent.
- Magnet Metals Limited; 191 St. George's Terrace, Perth, W.A.; non-payment of rent.
- Lennard Oil N.L.; 191 St. George's Terrace, Perth, W.A.; non-payment of rent.
- 04/4273—Monarch Petroleum N.L.; 189 St. George's Terrace, Perth, W.A.; non-payment of rent.
- Magnet Metals Limited; 191 St. George's Terrace, Perth, W.A.; non-payment of rent.
- Lennard Oil N.L.; 191 St. George's Terrace, Perth, W.A.; non-payment of rent.
- 04/4274—Monarch Petroleum N.L.; 189 St. George's Terrace, Perth, W.A.; non-payment of rent.
- Magnet Metals Limited; 191 St. George's Terrace, Perth, W.A.; non-payment of rent.
- Lennard Oil N.L.; 191 St. George's Terrace, Perth, W.A.; non-payment of rent.
- 04/4275—Monarch Petroleum N.L.; 189 St. George's Terrace, Perth, W.A.; non-payment of rent.
- Magnet Metals Limited; 191 St. George's Terrace, Perth, W.A.; non-payment of rent.
- Lennard Oil N.L.; 191 St. George's Terrace, Perth, W.A.; non-payment of rent.
- 04/4325—Jones Mining N.L.; 39 Porter Street, Kalgoorlie, W.A.; non-payment of rent.
- 04/4326—Jones Mining N.L.; 39 Porter Street, Kalgoorlie, W.A.; non-payment of rent.
- 04/4398—Henderson, Nicholas William; 87 Hardy Road, Nedlands, W.A.; non-payment of rent.
- 04/4406—Henderson, Nicholas William; 87 Hardy Road, Nedlands, W.A.; non-payment of rent.
- 04/4407—Henderson, Nicholas William; 87 Hardy Road, Nedlands, W.A.; non-payment of rent.
- 04/4411—Henderson, Nicholas William; 87 Hardy Road, Nedlands, W.A.; non-payment of rent.

- 04/4845—D'Esterre, John Vassail; 4 Dupont Avenue, City Beach, W.A.; non-payment of rent.
- 04/4846—D'Esterre, John Vassail; 4 Dupont Avenue, City Beach, W.A.; non-payment of rent.
- 04/4847—D'Esterre, John Vassail; 4 Dupont Avenue, City Beach, W.A.; non-payment of rent.
- 04/4848—D'Esterre, John Vassail; 4 Dupont Avenue, City Beach, W.A.; non-payment of rent.
- 04/4849—D'Esterre, John Vassail; 4 Dupont Avenue, City Beach, W.A.; non-payment of rent.
- 04/4850—D'Esterre, John Vassail; 4 Dupont Avenue, City Beach, W.A.; non-payment of rent.
- 04/4851—D'Esterre, John Vassail; 4 Dupont Avenue, City Beach, W.A.; non-payment of rent.
- 04/4852—D'Esterre, John Vassail; 4 Dupont Avenue, City Beach, W.A.; non-payment of rent.
- 04/4853—D'Esterre, John Vassail; 4 Dupont Avenue, City Beach, W.A.; non-payment of rent.
- 04/4854—D'Esterre, John Vassail; 4 Dupont Avenue, City Beach, W.A.; non-payment of rent.
- 04/4855—Henderson, Nicholas William; 87 Hardy Road, Nedlands, W.A.; non-payment of rent.
- 04/4863—Amax Iron Ore Corporation; 200 St. George's Terrace, Perth, W.A.; non-payment of rent.
- 04/5005—Cooper, Campbell; G.P.O. Box 126, Sydney, N.S.W.; non-payment of rent.
- 04/5006—Cooper, Campbell; G.P.O. Box 126, Sydney, N.S.W.; non-payment of rent.
- 04/5007—Cooper, Campbell; G.P.O. Box 126, Sydney, N.S.W.; non-payment of rent.
- 04/5008—Cooper, Campbell; G.P.O. Box 126, Sydney, N.S.W.; non-payment of rent.
- 04/5009—Cooper, Campbell; G.P.O. Box 126, Sydney, N.S.W.; non-payment of rent.
- 04/5010—Cooper, Campbell; G.P.O. Box 126, Sydney, N.S.W.; non-payment of rent.
- 04/5011—Cooper, Campbell; G.P.O. Box 126, Sydney, N.S.W.; non-payment of rent.
- 04/5012—Cooper, Campbell; G.P.O. Box 126, Sydney, N.S.W.; non-payment of rent.
- 04/5013—Cooper, Campbell; G.P.O. Box 126, Sydney, N.S.W.; non-payment of rent.
- 04/5044—Conex Australia N.L.; 524 Hay Street, Perth, W.A.; non-payment of rent.
- 04/5045—Conex Australia N.L.; 524 Hay Street, Perth, W.A.; non-payment of rent.
- 04/5046—Conex Australia N.L.; 524 Hay Street, Perth, W.A.; non-payment of rent.
- 04/5047—Conex Australia N.L.; 524 Hay Street, Perth, W.A.; non-payment of rent.
- 04/5120—Samantha Mines Pty. Ltd.; 973 Wellington Street, West Perth, W.A.; non-payment of rent.
Metals Exploration Limited; 18 Little Collins Street, Melbourne, Vic.; non-payment of rent.
- 04/5124—Samantha Mines Pty. Ltd.; 973 Wellington Street, West Perth, W.A.; non-payment of rent.
Metals Exploration Limited; 18 Little Collins Street, Melbourne, Vic.; non-payment of rent.
- 04/5131—Samantha Mines Pty. Ltd.; 973 Wellington Street, West Perth, W.A.; non-payment of rent.
Metals Exploration Limited; 18 Little Collins Street, Melbourne, Vic.; non-payment of rent.
- 04/5132—Samantha Mines Pty. Ltd.; 973 Wellington Street, West Perth, W.A.; non-payment of rent.
Metals Exploration Limited; 18 Little Collins Street, Melbourne, Vic.; non-payment of rent.
- 04/5314—Allen, Terence Michael; Lot 4 Buckingham Road, Kelmscott, W.A.; non-payment of rent.
- 04/5315—Allen, Terence Michael; Lot 4 Buckingham Road, Kelmscott, W.A.; non-payment of rent.
- 04/5316—Allen, Terence Michael; Lot 4 Buckingham Road, Kelmscott, W.A.; non-payment of rent.
- 04/5317—Allen, Terence Michael; Lot 4 Buckingham Road, Kelmscott, W.A.; non-payment of rent.
- 04/5318—Allen, Terence Michael; Lot 4 Buckingham Road, Kelmscott, W.A.; non-payment of rent.
- 04/5319—Allen, Terence Michael; Lot 4 Buckingham Road, Kelmscott, W.A.; non-payment of rent.
- 04/5320—Allen, Terence Michael; Lot 4 Buckingham Road, Kelmscott, W.A.; non-payment of rent.
- 04/5321—Allen, Terence Michael; Lot 4 Buckingham Road, Kelmscott, W.A.; non-payment of rent.
- 04/5322—Allen, Terence Michael; Lot 4 Buckingham Road, Kelmscott, W.A.; non-payment of rent.
- 04/5323—Allen, Terence Michael; Lot 4 Buckingham Road, Kelmscott, W.A.; non-payment of rent.
- 04/5324—Allen, Terence Michael; Lot 4 Buckingham Road, Kelmscott, W.A.; non-payment of rent.
- 04/5325—Allen, Terence Michael; Lot 4 Buckingham Road, Kelmscott, W.A.; non-payment of rent.
- 04/5326—Allen, Terence Michael; Lot 4 Buckingham Road, Kelmscott, W.A.; non-payment of rent.
- 04/5327—Allen, Terence Michael; Lot 4 Buckingham Road, Kelmscott, W.A.; non-payment of rent.
- 04/5328—Allen, Terence Michael; Lot 4 Buckingham Road, Kelmscott, W.A.; non-payment of rent.
- 04/5329—Allen, Terence Michael; Lot 4 Buckingham Road, Kelmscott, W.A.; non-payment of rent.
- 04/5330—Allen, Terence Michael; Lot 4 Buckingham Road, Kelmscott, W.A.; non-payment of rent.
- 04/5331—Allen, Terence Michael; Lot 4 Buckingham Road, Kelmscott, W.A.; non-payment of rent.
- 04/5373—Pioneer Mines Ltd.; 298 Anzac Highway, Plympton, S.A.; non-payment of rent.
- 04/5374—Pioneer Mines Ltd.; 298 Anzac Highway, Plympton, S.A.; non-payment of rent.
- 04/5375—Pioneer Mines Ltd.; 298 Anzac Highway, Plympton, S.A.; non-payment of rent.
- 04/5376—Pioneer Mines Ltd.; 298 Anzac Highway, Plympton, S.A.; non-payment of rent.
- 04/5377—Pioneer Mines Ltd.; 298 Anzac Highway, Plympton, S.A.; non-payment of rent.
- 04/5378—Pioneer Mines Ltd.; 298 Anzac Highway, Plympton, S.A.; non-payment of rent.
- 04/5379—Pioneer Mines Ltd.; 298 Anzac Highway, Plympton, S.A.; non-payment of rent.
- 04/5380—Pioneer Mines Ltd.; 298 Anzac Highway, Plympton, S.A.; non-payment of rent.
- 04/5399—Amax Iron Ore Corporation; 200 St. George's Terrace, Perth, W.A.; non-payment of rent.
- 04/5400—Amax Iron Ore Corporation; 200 St. George's Terrace, Perth, W.A.; non-payment of rent.
- 04/5405—Pioneer Mines Ltd.; 298 Anzac Highway, Plympton, S.A.; non-payment of rent.
- 04/5528—Pollock, Kim George; P.O. Box 11, Midland, W.A.; non-payment of rent.
- 04/5529—James, Ian Charles; P.O. Box 11, Midland, W.A.; non-payment of rent.
- 04/5530—James, Ian Charles; P.O. Box 11, Midland, W.A.; non-payment of rent.

- 04/5531—James, Ian Charles; P.O. Box 11, Midland, W.A.; non-payment of rent.
- 04/5543—Lightfoot, Philip Ross; 17 Airlie Street, Claremont, W.A.; non-payment of rent.
- 04/5544—Lightfoot, Philip Ross; 17 Airlie Street, Claremont, W.A.; non-payment of rent.
- 04/5545—Lightfoot, Philip Ross; 17 Airlie Street, Claremont, W.A.; non-payment of rent.
- 04/5546—Lightfoot, Philip Ross; 17 Airlie Street, Claremont, W.A.; non-payment of rent.
- 04/5584—Cawarra Pty. Ltd.; 80 Parry Street, East Perth, W.A.; non-payment of rent.
- 04/5585—Cawarra Pty. Ltd.; 80 Parry Street, East Perth, W.A.; non-payment of rent.
- 04/5586—Cawarra Pty. Ltd.; 80 Parry Street, East Perth, W.A.; non-payment of rent.
- 04/5587—Cawarra Pty. Ltd.; 80 Parry Street, East Perth, W.A.; non-payment of rent.
- 04/5588—Cawarra Pty. Ltd.; 80 Parry Street, East Perth, W.A.; non-payment of rent.
- 04/5589—Cawarra Pty. Ltd.; 80 Parry Street, East Perth, W.A.; non-payment of rent.
- 04/5590—Cawarra Pty. Ltd.; 80 Parry Street, East Perth, W.A.; non-payment of rent.
- 04/5591—Cawarra Pty. Ltd.; 80 Parry Street, East Perth, W.A.; non-payment of rent.
- 04/5592—Cawarra Pty. Ltd.; 80 Parry Street, East Perth, W.A.; non-payment of rent.
- 04/5593—Cawarra Pty. Ltd.; 80 Parry Street, East Perth, W.A.; non-payment of rent.
- 04/5599—Lightfoot, Philip Ross; 17 Airlie Street, Claremont, W.A.; non-payment of rent.
- 04/5640—Minos Exploration Pty. Ltd.; 35 Richardson Street, West Perth, W.A.; non-payment of rent.
- 04/5649—Ingram, Peter Anthony John; Lot 4 Buckingham Road, Kelmscott, W.A.; non-payment of rent.
Ingram, Mary Margaret; Lot 4 Buckingham Road, Kelmscott, W.A.; non-payment of rent.
- 04/5651—Ingram, Peter Anthony John; Lot 4 Buckingham Road, Kelmscott, W.A.; non-payment of rent.
Ingram, Mary Margaret; Lot 4 Buckingham Road, Kelmscott, W.A.; non-payment of rent.
- 04/5652—Ingram, Peter Anthony John; Lot 4 Buckingham Road, Kelmscott, W.A.; non-payment of rent.
Ingram, Mary Margaret; Lot 4 Buckingham Road, Kelmscott, W.A.; non-payment of rent.
- 04/5655—Ingram, Peter Anthony John; Lot 4 Buckingham Road, Kelmscott, W.A.; non-payment of rent.
Ingram, Mary Margaret; Lot 4 Buckingham Road, Kelmscott, W.A.; non-payment of rent.
- 04/5659—Ingram, Peter Anthony John; Lot 4 Buckingham Road, Kelmscott, W.A.; non-payment of rent.
Ingram, Mary Margaret; Lot 4 Buckingham Road, Kelmscott, W.A.; non-payment of rent.
- 04/5661—Ingram, Peter Anthony John; Lot 4 Buckingham Road, Kelmscott, W.A.; non-payment of rent.
Ingram, Mary Margaret; Lot 4 Buckingham Road, Kelmscott, W.A.; non-payment of rent.
- 04/5663—Ingram, Peter Anthony John; Lot 4 Buckingham Road, Kelmscott, W.A.; non-payment of rent.
Ingram, Mary Margaret; Lot 4 Buckingham Road, Kelmscott, W.A.; non-payment of rent.
- 04/5670—Ingram, Peter Anthony John; Lot 4 Buckingham Road, Kelmscott, W.A.; non-payment of rent.
- Ingram, Mary Margaret; Lot 4 Buckingham Road, Kelmscott, W.A.; non-payment of rent.
- 04/5674—Ingram, Peter Anthony John; Lot 4 Buckingham Road, Kelmscott, W.A.; non-payment of rent.
- Ingram, Mary Margaret; Lot 4 Buckingham Road, Kelmscott, W.A.; non-payment of rent.
- 04/5675—Ingram, Peter Anthony John; Lot 4 Buckingham Road, Kelmscott, W.A.; non-payment of rent.
- Ingram, Mary Margaret; Lot 4 Buckingham Road, Kelmscott, W.A.; non-payment of rent.
- 04/5677—Ingram, Peter Anthony John; Lot 4 Buckingham Road, Kelmscott, W.A.; non-payment of rent.
- Ingram, Mary Margaret; Lot 4 Buckingham Road, Kelmscott, W.A.; non-payment of rent.
- 04/5679—Ingram, Peter Anthony John; Lot 4 Buckingham Road, Kelmscott, W.A.; non-payment of rent.
- Ingram, Mary Margaret; Lot 4 Buckingham Road, Kelmscott, W.A.; non-payment of rent.
- 04/5697—Allen, Terrence Michael; Lot 4 Buckingham Road, Kelmscott, W.A.; non-payment of rent.
- 04/5807—Amoco Minerals Australia Company; 5 Mill Street, Perth, W.A.; non-payment of rent.
- 04/5808—Amoco Minerals Australia Company; 5 Mill Street, Perth, W.A.; non-payment of rent.
- 04/5831—Hickey, Michael; c/o Layton & Associates Pty. Ltd., 196 Adelaide Terrace, Perth, W.A.; non-payment of rent.
- 04/5832—Hickey, Michael; c/o Layton & Associates Pty. Ltd., 196 Adelaide Terrace, Perth, W.A.; non-payment of rent.
- 04/5833—Hickey, Michael; c/o Layton & Associates Pty. Ltd., 196 Adelaide Terrace, Perth, W.A.; non-payment of rent.
- 04/5845—Pollock, Shane George Paul; P.O. Box 11, Midland, W.A.; non-payment of rent.
- 04/5889—Froudish, Joseph Henry; P.O. Box 52, West Perth, W.A., non-payment of rent.
- 04/5890—Froudish, Joseph Henry; P.O. Box 52, West Perth, W.A., non-payment of rent.
- 04/5891—Froudish, Joseph Henry; P.O. Box 52, West Perth, W.A., non-payment of rent.
- 04/5892—Froudish, Joseph Henry; P.O. Box 52, West Perth, W.A., non-payment of rent.
- 04/5898—Froudish, Joseph Henry, P.O. Box 52, West Perth, W.A., non-payment of rent.
- 04/5992—Cawarra Pty. Ltd.; 80 Parry Street, East Perth, W.A.; non-payment of rent.
- 04/5993—Cawarra Pty. Ltd.; 80 Parry Street, East Perth, W.A.; non-payment of rent.
- 04/5994—Cawarra Pty. Ltd.; 80 Parry Street, East Perth, W.A.; non-payment of rent.
- 04/5995—Cawarra Pty. Ltd.; 80 Parry Street, East Perth, W.A.; non-payment of rent.
- 04/5996—Cawarra Pty. Ltd.; 80 Parry Street, East Perth, W.A.; non-payment of rent.
- 04/5997—Cawarra Pty. Ltd.; 80 Parry Street, East Perth, W.A.; non-payment of rent.
- 04/5998—Cawarra Pty. Ltd.; 80 Parry Street, East Perth, W.A.; non-payment of rent.
- 04/5999—Cawarra Pty. Ltd.; 80 Parry Street, East Perth, W.A.; non-payment of rent.
- 04/6000—Cawarra Pty. Ltd.; 80 Parry Street, East Perth, W.A.; non-payment of rent.
- 04/6001—Cawarra Pty. Ltd.; 80 Parry Street, East Perth, W.A.; non-payment of rent.
- 04/6003—Cawarra Pty. Ltd.; 80 Parry Street, East Perth, W.A.; non-payment of rent.

- 04/6005—Cawarra Pty. Ltd.; 80 Parry Street, East Perth, W.A.; non-payment of rent.
- 04/6007—Cawarra Pty. Ltd.; 80 Parry Street, East Perth, W.A.; non-payment of rent.
- 04/6008—Cawarra Pty. Ltd.; 80 Parry Street, East Perth, W.A.; non-payment of rent.
- 04/6009—Cawarra Pty. Ltd.; 80 Parry Street, East Perth, W.A.; non-payment of rent.
- 04/6010—Cawarra Pty. Ltd.; 80 Parry Street, East Perth, W.A.; non-payment of rent.
- 04/6011—Cawarra Pty. Ltd.; 80 Parry Street, East Perth, W.A.; non-payment of rent.
- 04/6107—The Stellar Minerals Pty. Ltd.; 4 Wentworth Avenue, Sydney, N.S.W.; non-payment of rent.
- 04/6108—The Stellar Minerals Pty. Ltd.; 4 Wentworth Avenue, Sydney, N.S.W.; non-payment of rent.
- 04/6109—The Stellar Minerals Pty. Ltd.; 4 Wentworth Avenue, Sydney, N.S.W.; non-payment of rent.
- 04/6110—The Stellar Minerals Pty. Ltd.; 4 Wentworth Avenue, Sydney, N.S.W.; non-payment of rent.
- 04/6111—The Stellar Minerals Pty. Ltd.; 4 Wentworth Avenue, Sydney, N.S.W.; non-payment of rent.
- 04/6155—Ingram, Peter Anthony John; Lot 4 Buckingham Road, Kelmscott, W.A.; non-payment of rent.
Ingram, Mary Margaret; Lot 4 Buckingham Road, Kelmscott, W.A.; non-payment of rent.
- 04/6156—Ingram, Peter Anthony John; Lot 4 Buckingham Road, Kelmscott, W.A.; non-payment of rent.
Ingram, Mary Margaret; Lot 4 Buckingham Road, Kelmscott, W.A.; non-payment of rent.
- 04/6157—Ingram, Peter Anthony John; Lot 4 Buckingham Road, Kelmscott, W.A.; non-payment of rent.
Ingram, Mary Margaret; Lot 4 Buckingham Road, Kelmscott, W.A.; non-payment of rent.
- 04/6158—Ingram, Peter Anthony John; Lot 4, Buckingham Road, Kelmscott, W.A.; non-payment of rent.
Ingram, Mary Margaret; Lot 4, Buckingham Road, Kelmscott, W.A.; non-payment of rent.
- 04/6189—Amax Iron Ore Corporation; 200 St. George's Terrace, Perth, W.A.; non-payment of rent.
- 04/6190—Amax Iron Ore Corporation; 200 St. George's Terrace, Perth, W.A.; non-payment of rent.
- 04/6198—Sipos Limited; 524 Hay Street, Perth, W.A.; non-payment of rent.
Vultan Minerals Ltd.; 524 Hay Street, Perth, W.A.; non-payment of rent.
- 04/6199—Sipos Limited; 524 Hay Street, Perth, W.A.; non-payment of rent.
Vultan Minerals Ltd.; 524 Hay Street, Perth, W.A.; non-payment of rent.
- 04/6200—Sipos Limited; 524 Hay Street, Perth, W.A.; non-payment of rent.
Vultan Minerals Ltd.; 524 Hay Street, Perth, W.A.; non-payment of rent.
- 04/6201—Sipos Limited; 524 Hay Street, Perth, W.A.; non-payment of rent.
Vultan Minerals Ltd.; 524 Hay Street, Perth, W.A.; non-payment of rent.
- 04/6202—Sipos Limited; 524 Hay Street, Perth, W.A.; non-payment of rent.
Vultan Minerals Ltd.; 524 Hay Street, Perth, W.A.; non-payment of rent.
- 04/6203—Sipos Limited; 524 Hay Street, Perth, W.A.; non-payment of rent.
Vultan Minerals Ltd.; 524 Hay Street, Perth, W.A.; non-payment of rent.
- 04/6204—Sipos Limited; 524 Hay Street, Perth, W.A.; non-payment of rent.
Vultan Minerals Ltd.; 524 Hay Street, Perth, W.A.; non-payment of rent.
- 04/6205—Sipos Limited; 524 Hay Street, Perth, W.A.; non-payment of rent.
Vultan Minerals Ltd.; 524 Hay Street, Perth, W.A.; non-payment of rent.
- 04/6206—Sipos Limited; 524 Hay Street, Perth, W.A.; non-payment of rent.
Vultan Minerals Ltd.; 524 Hay Street, Perth, W.A.; non-payment of rent.
- 04/6207—Sipos Limited; 524 Hay Street, Perth, W.A.; non-payment of rent.
Vultan Minerals Ltd.; 524 Hay Street, Perth, W.A.; non-payment of rent.
- 04/6208—Sipos Limited; 524 Hay Street, Perth, W.A.; non-payment of rent.
Vultan Minerals Ltd.; 524 Hay Street, Perth, W.A.; non-payment of rent.
- 04/6209—Sipos Limited; 524 Hay Street, Perth, W.A.; non-payment of rent.
Vultan Minerals Ltd.; 524 Hay Street, Perth, W.A.; non-payment of rent.
- 04/6210—Sipos Limited; 524 Hay Street, Perth, W.A.; non-payment of rent.
Vultan Minerals Ltd.; 524 Hay Street, Perth, W.A.; non-payment of rent.
- 04/6211—Sipos Limited; 524 Hay Street, Perth, W.A.; non-payment of rent.
Vultan Minerals Ltd.; 524 Hay Street, Perth, W.A.; non-payment of rent.
- 04/6212—Pioneer Mines Limited; 298 Anzac Highway, Plympton, S.A.; non-payment of rent.
- 04/6213—Pioneer Mines Limited; 298 Anzac Highway, Plympton, S.A.; non-payment of rent.
- 04/6214—Pioneer Mines Limited; 298 Anzac Highway, Plympton, S.A.; non-payment of rent.
- 04/6215—Pioneer Mines Limited; 298 Anzac Highway, Plympton, S.A.; non-payment of rent.
- 04/6216—Pioneer Mines Limited; 298 Anzac Highway, Plympton, S.A.; non-payment of rent.
- 04/6217—Pioneer Mines Limited; 298 Anzac Highway, Plympton, S.A.; non-payment of rent.
- 04/6218—Pioneer Mines Limited; 298 Anzac Highway, Plympton, S.A.; non-payment of rent.
- 04/6227—Hickey, Michael; c/o Layton & Associates Pty. Ltd., 196 Adelaide Tce, Perth, W.A.; non-payment of rent.
- 04/6228—Pilkington, Brian; 12 Circe Circle, Dalkeith, W.A.; non-payment of rent.
- 04/6229—Pilkington, Brian; 12 Circe Circle, Dalkeith, W.A.; non-payment of rent.
- 04/6230—Pilkington, Brian; 12 Circe Circle, Dalkeith, W.A.; non-payment of rent.
- 04/6231—Pilkington, Brian; 12 Circe Circle, Dalkeith, W.A.; non-payment of rent.
- 04/6232—Pilkington, Brian; 12 Circe Circle, Dalkeith, W.A.; non-payment of rent.
- 04/6233—Pilkington, Brian; 12 Circe Circle, Dalkeith, W.A.; non-payment of rent.
- 04/6234—Pilkington, Brian; 12 Circe Circle, Dalkeith, W.A.; non-payment of rent.
- 04/6235—Pilkington, Brian; 12 Circe Circle, Dalkeith, W.A.; non-payment of rent.
- 04/6236—Pilkington, Brian; 12 Circe Circle, Dalkeith, W.A.; non-payment of rent.
- 04/6237—Pilkington, Brian; 12 Circe Circle, Dalkeith, W.A.; non-payment of rent.
- 04/6238—Pilkington, Brian; 12 Circe Circle, Dalkeith, W.A.; non-payment of rent.
- 04/6239—Pilkington, Brian; 12 Circe Circle, Dalkeith, W.A.; non-payment of rent.

- 04/6240—Pilkington, Brian; 12 Circe Circle, Dalkeith, W.A.; non-payment of rent.
- 04/6241—Pilkington, Brian; 12 Circe Circle, Dalkeith, W.A.; non-payment of rent.
- 04/6242—Pilkington, Brian; 12 Circe Circle, Dalkeith, W.A.; non-payment of rent.
- 04/6243—Pilkington, Brian; 12 Circe Circle, Dalkeith, W.A.; non-payment of rent.
- 04/6244—Pilkington, Brian; 12 Circe Circle, Dalkeith, W.A.; non-payment of rent.
- 04/6245—Pilkington, Brian; 12 Circe Circle, Dalkeith, W.A.; non-payment of rent.
- 04/6246—Pilkington, Brian; 12 Circe Circle, Dalkeith, W.A.; non-payment of rent.
- 04/6247—Pilkington, Brian; 12 Circe Circle, Dalkeith, W.A.; non-payment of rent.
- 04/6248—Pilkington, Brian; 12 Circe Circle, Dalkeith, W.A.; non-payment of rent.
- 04/6249—Pilkington, Brian; 12 Circe Circle, Dalkeith, W.A.; non-payment of rent.
- 04/6250—Pilkington, Brian; 12 Circe Circle, Dalkeith, W.A.; non-payment of rent.
- 04/6251—Pilkington, Brian; 12 Circe Circle, Dalkeith, W.A.; non-payment of rent.
- 04/6252—Pilkington, Brian; 12 Circe Circle, Dalkeith, W.A.; non-payment of rent.
- 04/6253—Pilkington, Brian; 12 Circe Circle, Dalkeith, W.A.; non-payment of rent.
- 04/6254—Pilkington, Brian; 12 Circe Circle, Dalkeith, W.A.; non-payment of rent.
- 04/6255—Pilkington, Brian; 12 Circe Circle, Dalkeith, W.A.; non-payment of rent.
- 04/6256—Pilkington, Brian; 12 Circe Circle, Dalkeith, W.A.; non-payment of rent.
- 04/6258—Pilkington, Brian; 12 Circe Circle, Dalkeith, W.A.; non-payment of rent.
- 04/6264—Hickey, Michael; c/o Layton & Associates Pty. Ltd.; 196 Adelaide Terrace, Perth, W.A.; non-payment of rent.
- 04/6265—Hickey, Michael; c/o Layton & Associates Pty. Ltd.; 196 Adelaide Terrace, Perth, W.A.; non-payment of rent.
- 04/6266—Hickey, Michael; c/o Layton & Associates Pty. Ltd.; 196 Adelaide Terrace, Perth, W.A.; non-payment of rent.
- 04/6267—Hickey, Michael; c/o Layton & Associates Pty. Ltd.; 196 Adelaide Terrace, Perth, W.A.; non-payment of rent.
- 04/6268—Hickey, Michael; c/o Layton & Associates Pty. Ltd.; 196 Adelaide Terrace, Perth, W.A.; non-payment of rent.
- 04/6269—Hickey, Michael; C/o Layton & Associates Pty. Ltd.; 196 Adelaide Terrace, Perth, W.A.; non-payment of rent.
- 04/6278—Cawarra Pty. Ltd.; 80 Parry Street, East Perth, W.A.; non-payment of rent.
- 04/6279—Cawarra Pty. Ltd.; 80 Parry Street, East Perth, W.A.; non-payment of rent.
- 04/6280—Cawarra Pty. Ltd.; 80 Parry Street, East Perth, W.A.; non-payment of rent.
- 04/6281—Cawarra Pty. Ltd.; 80 Parry Street, East Perth, W.A.; non-payment of rent.
- 04/6282—Cawarra Pty. Ltd.; 80 Parry Street, East Perth, W.A.; non-payment of rent.
- 04/6283—Cawarra Pty. Ltd.; 80 Parry Street, East Perth, W.A.; non-payment of rent.
- 04/6286—Cawarra Pty. Ltd.; 80 Parry Street, East Perth, W.A.; non-payment of rent.
- 04/6304—Hepburn, John Robert; 12 Crossandra Way, Greenwood, W.A.; non-payment of rent.
Sorensen, Erik Christian; 12 Crossandra Way, Greenwood, W.A.; non-payment of rent.
- 04/6305—Hepburn, John Robert; 12 Crossandra Way, Greenwood, W.A.; non-payment of rent.
Sorensen, Erik Christian; 12 Crossandra Way, Greenwood, W.A.; non-payment of rent.
- 04/6306—Hepburn, John Robert; 12 Crossandra Way, Greenwood, W.A.; non-payment of rent.
Sorensen, Erik Christian; 12 Crossandra Way, Greenwood, W.A.; non-payment of rent.
- 04/6307—Hepburn, John Robert; 12 Crossandra Way, Greenwood, W.A.; non-payment of rent.
Sorensen, Erik Christian; 12 Crossandra Way, Greenwood, W.A.; non-payment of rent.
- 04/6328—Conex Australia N.L.; 524 Hay Street, Perth, W.A.; non-payment of rent.
- 04/6329—Conex Australia N.L.; 524 Hay Street, Perth, W.A.; non-payment of rent.
- 04/6330—Conex Australia N.L.; 524 Hay Street, Perth, W.A.; non-payment of rent.
- 04/6331—Conex Australia N.L.; 524 Hay Street, Perth, W.A.; non-payment of rent.
- 04/6332—Conex Australia N.L.; 524 Hay Street, Perth, W.A.; non-payment of rent.
- 04/6333—Conex Australia N.L.; 524 Hay Street, Perth, W.A.; non-payment of rent.
- 04/6334—Conex Australia N.L.; 524 Hay Street, Perth, W.A.; non-payment of rent.
- 04/6368—Solaris Pty. Limited; G.P.O. Box 4804, Sydney, N.S.W.; non-payment of rent.
- 04/6369—Solaris Pty. Limited; G.P.O. Box 4804, Sydney, N.S.W.; non-payment of rent.
- 04/6370—Solaris Pty. Limited; G.P.O. Box 4804, Sydney, N.S.W.; non-payment of rent.
- 04/6371—Solaris Pty. Limited; G.P.O. Box 4804, Sydney, N.S.W.; non-payment of rent.
- 04/6374—Solaris Pty. Limited; G.P.O. Box 4804, Sydney, N.S.W.; non-payment of rent.
- 04/6375—Solaris Pty. Limited; G.P.O. Box 4804, Sydney, N.S.W.; non-payment of rent.
- 04/6376—Solaris Pty. Limited; G.P.O. Box 4804, Sydney, N.S.W.; non-payment of rent.
- 04/6377—Solaris Pty. Limited; G.P.O. Box 4804, Sydney, N.S.W.; non-payment of rent.
- 04/6378—Solaris Pty. Limited; G.P.O. Box 4804, Sydney, N.S.W.; non-payment of rent.
- 04/6379—Solaris Pty. Limited; G.P.O. Box 4804, Sydney, N.S.W.; non-payment of rent.
- 04/6380—Minwest Fidelity Finance Ltd.; 1174 Hay Street, West Perth, W.A.; non-payment of rent.
Diana Investments Pty. Ltd.; 5 Peter Street, Attadale, W.A.; non-payment of rent.
- 04/6381—Minwest Fidelity Finance Ltd.; 1174 Hay Street, West Perth, W.A.; non-payment of rent.
Diana Investments Pty. Ltd.; 5 Peter Street, Attadale, W.A.; non-payment of rent.
- 04/6383—Minwest Fidelity Finance Ltd.; 1174 Hay Street, West Perth, W.A.; non-payment of rent.
Diana Investments Pty. Ltd.; 5 Peter Street, Attadale, W.A.; non-payment of rent.
- 04/6384—Minwest Fidelity Finance Ltd.; 1174 Hay Street, West Perth, W.A.; non-payment of rent.
Diana Investments Pty. Ltd.; 5 Peter Street, Attadale, W.A.; non-payment of rent.
- 04/6385—Minwest Fidelity Finance Ltd.; 1174 Hay Street, West Perth, W.A.; non-payment of rent.
Reindler, Christopher William; 5 Peter Street, Attadale, W.A.; non-payment of rent.
- 04/6386—Minwest Fidelity Finance Ltd.; 1174 Hay Street, West Perth, W.A.; non-payment of rent.

- 04/6721—Carpentaria Exploration Co. Pty. Ltd.; 140 Colin Street, West Perth, W.A.; non-payment of rent.
- 04/6722—Carpentaria Exploration Co. Pty. Ltd.; 140 Colin Street, West Perth, W.A.; non-payment of rent.
- 04/6723—Carpentaria Exploration Co. Pty. Ltd.; 140 Colin Street, West Perth, W.A.; non-payment of rent.
- 04/6724—Carpentaria Exploration Co. Pty. Ltd.; 140 Colin Street, West Perth, W.A.; non-payment of rent.
- 04/6788—Hickey, Michael; c/o Layton & Associates Pty. Ltd., 196 Adelaide Terrace, Perth, W.A.; non-payment of rent.
- 04/6789—Hickey, Michael; c/o Layton & Associates Pty. Ltd., 196 Adelaide Terrace, Perth, W.A.; non-payment of rent.
- 04/6790—Hickey, Michael; c/o Layton & Associates Pty. Ltd., 196 Adelaide Terrace, Perth, W.A.; non-payment of rent.
- 04/6792—Hickey, Michael; c/o Layton & Associates Pty. Ltd., 196 Adelaide Terrace, Perth, W.A.; non-payment of rent.
- 04/6793—Hickey, Michael; c/o Layton & Associates Pty. Ltd., 196 Adelaide Terrace, Perth, W.A.; non-payment of rent.
- 04/6794—Hickey, Michael; c/o Layton & Associates Pty. Ltd., 196 Adelaide Terrace, Perth, W.A.; non-payment of rent.
- 04/6800—Hickey, Michael; c/o Layton & Associates Pty. Ltd., 196 Adelaide Terrace, Perth, W.A.; non-payment of rent.
- 04/6801—Hickey, Michael; c/o Layton & Associates Pty. Ltd., 196 Adelaide Terrace, Perth, W.A.; non-payment of rent.
- 04/6802—Hickey, Michael; c/o Layton & Associates Pty. Ltd., 196 Adelaide Terrace, Perth, W.A.; non-payment of rent.
- 04/6803—Hickey, Michael; c/o Layton & Associates Pty. Ltd., 196 Adelaide Terrace, Perth, W.A.; non-payment of rent.
- 04/6914—The Stellar Minerals Pty. Ltd.; 4 Wentworth Avenue, Sydney, N.S.W.; non-payment of rent.
- 04/6915—The Stellar Minerals Pty. Ltd.; 4 Wentworth Avenue, Sydney, N.S.W.; non-payment of rent.
- 04/6916—The Stellar Minerals Pty. Ltd.; 4 Wentworth Avenue, Sydney, N.S.W.; non-payment of rent.
- 04/6917—The Stellar Minerals Pty. Ltd.; 4 Wentworth Avenue, Sydney, N.S.W.; non-payment of rent.
- 04/6918—The Stellar Minerals Pty. Ltd.; 4 Wentworth Avenue, Sydney, N.S.W.; non-payment of rent.
- 04/6919—The Stellar Minerals Pty. Ltd.; 4 Wentworth Avenue, Sydney, N.S.W.; non-payment of rent.
- 04/6920—The Stellar Minerals Pty. Ltd.; 4 Wentworth Avenue, Sydney, N.S.W.; non-payment of rent.
- 04/6921—The Stellar Minerals Pty. Ltd.; 4 Wentworth Avenue, Sydney, N.S.W.; non-payment of rent.
- 04/6922—The Stellar Minerals Pty. Ltd.; 4 Wentworth Avenue, Sydney, N.S.W.; non-payment of rent.
- 04/6923—The Stellar Minerals Pty. Ltd.; 4 Wentworth Avenue, Sydney, N.S.W.; non-payment of rent.
- 04/6924—The Stellar Minerals Pty. Ltd.; 4 Wentworth Avenue, Sydney, N.S.W.; non-payment of rent.
- 04/6925—The Stellar Minerals Pty. Ltd.; 4 Wentworth Avenue, Sydney, N.S.W.; non-payment of rent.
- 04/6926—The Stellar Minerals Pty. Ltd.; 4 Wentworth Avenue, Sydney, N.S.W.; non-payment of rent.
- 04/6936—Minwest Fidelity Finance Ltd.; 1174 Hay Street, West Perth, W.A.; non-payment of rent.
Reindler, Christopher William; 5 Peter Street, Attadale, W.A.; non-payment of rent.
- 04/6937—Minwest Fidelity Finance Ltd.; 1174 Hay Street, West Perth, W.A.; non-payment of rent.
Reindler, Christopher William; 5 Peter Street, Attadale, W.A.; non-payment of rent.
- 04/6938—Minwest Fidelity Finance Ltd.; 1174 Hay Street, West Perth, W.A.; non-payment of rent.
Reindler, Christopher William; 5 Peter Street, Attadale, W.A.; non-payment of rent.
- 04/6939—Minwest Fidelity Finance Ltd.; 1174 Hay Street, West Perth, W.A.; non-payment of rent.
Reindler, Christopher William; 5 Peter Street, Attadale, W.A.; non-payment of rent.
- 04/6946—Vultan Minerals Ltd.; 524 Hay Street, Perth, W.A.; non-payment of rent.
Sipos Limited; 524 Hay Street, Perth, W.A.; non-payment of rent.
- 04/6947—Vultan Minerals Ltd.; 524 Hay Street, Perth, W.A.; non-payment of rent.
Sipos Limited; 524 Hay Street, Perth, W.A.; non-payment of rent.
- 04/6948—Vultan Minerals Ltd.; 524 Hay Street, Perth, W.A.; non-payment of rent.
Sipos Limited; 524 Hay Street, Perth, W.A.; non-payment of rent.
- 04/7087—The Stellar Minerals Pty. Ltd.; 4 Wentworth Avenue, Sydney, N.S.W.; non-payment of rent.
- 04/7088—The Stellar Minerals Pty. Ltd.; 4 Wentworth Avenue, Sydney, N.S.W.; non-payment of rent.
- 04/7089—Samantha Mines Pty. Ltd.; 973 Wellington Street, West Perth, W.A.; non-payment of rent.
Metals Exploration Ltd.; 18 Little Collins Street, Melbourne, Vic.; non-payment of rent.
- 04/7090—Samantha Mines Pty. Ltd.; 973 Wellington Street, West Perth, W.A.; non-payment of rent.
Metals Exploration Ltd.; 18 Little Collins Street, Melbourne, Vic.; non-payment of rent.
- 04/7091—Samantha Mines Pty. Ltd.; 973 Wellington Street, West Perth, W.A.; non-payment of rent.
Metals Exploration Ltd.; 18 Little Collins Street, Melbourne, Vic.; non-payment of rent.
- 04/7092—Samantha Mines Pty. Ltd.; 973 Wellington Street, West Perth, W.A.; non-payment of rent.
Metals Exploration Ltd.; 18 Little Collins Street, Melbourne, Vic.; non-payment of rent.
- 04/7093—Samantha Mines Pty. Ltd.; 973 Wellington Street, West Perth, W.A.; non-payment of rent.
Metals Exploration Ltd.; 18 Little Collins Street, Melbourne, Vic.; non-payment of rent.
- 04/7094—Samantha Mines Pty. Ltd.; 973 Wellington Street, West Perth, W.A.; non-payment of rent.
Metals Exploration Ltd.; 18 Little Collins Street, Melbourne, Vic.; non-payment of rent.
- 04/7095—Samantha Mines Pty. Ltd.; 973 Wellington Street, West Perth, W.A.; non-payment of rent.

- Metals Exploration Ltd.; 18 Little Collins Street, Melbourne, Vic.; non-payment of rent.
- 04/7096—Samantha Mines Pty. Ltd.; 973 Wellington Street, West Perth, W.A.; non-payment of rent.
- Metals Exploration Ltd.; 18 Little Collins Street, Melbourne, Vic.; non-payment of rent.
- 04/7098—Allen, Terence Michael; Lot 4 Buckingham Road, Kelmscott, W.A.; non-payment of rent.
- 04/7099—Allen, Terence Michael; Lot 4 Buckingham Road, Kelmscott, W.A.; non-payment of rent.
- 04/7104—Allen, Terence Michael; Lot 4 Buckingham Road, Kelmscott, W.A.; non-payment of rent.
- 04/7105—Allen, Terence Michael; Lot 4 Buckingham Road, Kelmscott, W.A.; non-payment of rent.
- 04/7106—Allen, Terence Michael; Lot 4 Buckingham Road, Kelmscott, W.A.; non-payment of rent.
- 04/7109—Allen, Terence Michael; Lot 4 Buckingham Road, Kelmscott, W.A.; non-payment of rent.
- 04/7110—Allen, Terence Michael; Lot 4 Buckingham Road, Kelmscott, W.A.; non-payment of rent.
- 04/7111—Allen, Terence Michael; Lot 4 Buckingham Road, Kelmscott, W.A.; non-payment of rent.
- 04/7112—Allen, Terence Michael; Lot 4 Buckingham Road, Kelmscott, W.A.; non-payment of rent.
- 04/7113—Metana Minerals N.L.; 55 Labouchere Road, South Perth, W.A.; non-payment of rent.
- 04/7114—Metana Minerals N.L.; 55 Labouchere Road, South Perth, W.A.; non-payment of rent.
- 04/7115—Metana Minerals N.L.; 55 Labouchere Road, South Perth, W.A.; non-payment of rent.
- 04/7116—Metana Minerals N.L.; 55 Labouchere Road, South Perth, W.A.; non-payment of rent.
- 04/7117—Metana Minerals N.L.; 55 Labouchere Road, South Perth, W.A.; non-payment of rent.
- 04/7118—Metana Minerals N.L.; 55 Labouchere Road, South Perth, W.A.; non-payment of rent.
- 04/7212—Amoco Minerals Australia Company; 5 Mill Street, Perth, W.A.; non-payment of rent.
- 04/7213—Amoco Minerals Australia Company; 5 Mill Street, Perth, W.A.; non-payment of rent.
- 04/7241—Jones Mining N.L.; 39 Porter Street, Kalgoorlie, W.A.; non-payment of rent.
- 04/7242—Jones Mining N.L.; 39 Porter Street, Kalgoorlie, W.A.; non-payment of rent.
- 04/7257—Golden Bullet Mining Corporation Pty. Ltd.; G.P.O. Box 126, Sydney, N.S.W.; non-payment of rent.
- 04/7259—Golden Bullet Mining Corporation Pty. Ltd.; G.P.O. Box 126, Sydney, N.S.W.; non-payment of rent.
- 04/7260—Golden Bullet Mining Corporation Pty. Ltd.; G.P.O. Box 126, Sydney, N.S.W.; non-payment of rent.
- 04/7261—Golden Bullet Mining Corporation Pty. Ltd.; G.P.O. Box 126, Sydney, N.S.W.; non-payment of rent.
- 04/7262—Golden Bullet Mining Corporation Pty. Ltd.; G.P.O. Box 126, Sydney, N.S.W.; non-payment of rent.
- 04/7268—Solaris Pty. Limited; G.P.O. Box 4804, Sydney, N.S.W.; non-payment of rent.
- 04/7269—Solaris Pty. Limited; G.P.O. Box 4804, Sydney, N.S.W.; non-payment of rent.
- 04/7270—Solaris Pty. Limited; G.P.O. Box 4804, Sydney, N.S.W.; non-payment of rent.
- 04/7271—Solaris Pty. Limited; G.P.O. Box 4804, Sydney, N.S.W.; non-payment of rent.
- 04/7364—Metana Minerals N.L.; 55 Labouchere Road, South Perth, W.A.; non-payment of rent.
- 04/7365—Metana Minerals N.L.; 55 Labouchere Road, South Perth, W.A.; non-payment of rent.
- 04/7366—Metana Minerals N.L.; 55 Labouchere Road, South Perth, W.A.; non-payment of rent.
- 04/7367—Metana Minerals N.L.; 55 Labouchere Road, South Perth, W.A.; non-payment of rent.
- 04/7368—Metana Minerals N.L.; 55 Labouchere Road, South Perth, W.A.; non-payment of rent.
- 04/7378—Dampier Mining Company Limited; 37 St. George's Terrace, Perth, W.A.; non-payment of rent.
- 04/7379—Dampier Mining Company Limited; 37 St. George's Terrace, Perth, W.A.; non-payment of rent.
- 04/7380—Dampier Mining Company Limited; 37 St. George's Terrace, Perth, W.A.; non-payment of rent.
- 04/7381—Dampier Mining Company Limited; 37 St. George's Terrace, Perth, W.A.; non-payment of rent.
- 04/7382—Dampier Mining Company Limited; 37 St. George's Terrace, Perth, W.A.; non-payment of rent.
- 04/7383—Dampier Mining Company Limited; 37 St. George's Terrace, Perth, W.A.; non-payment of rent.
- 04/7384—Dampier Mining Company Limited; 37 St. George's Terrace, Perth, W.A.; non-payment of rent.
- 04/7385—Dampier Mining Company Limited; 37 St. George's Terrace, Perth, W.A.; non-payment of rent.
- 04/7386—Dampier Mining Company Limited; 37 St. George's Terrace, Perth, W.A.; non-payment of rent.
- 04/7387—Dampier Mining Company Limited; 37 St. George's Terrace, Perth, W.A.; non-payment of rent.
- 04/7395—Dampier Mining Company Limited; 37 St. George's Terrace, Perth, W.A.; non-payment of rent.
- 04/7396—Dampier Mining Company Limited; 37 St. George's Terrace, Perth, W.A.; non-payment of rent.
- 04/7397—Dampier Mining Company Limited; 37 St. George's Terrace, Perth, W.A.; non-payment of rent.
- 04/7398—Dampier Mining Company Limited; 37 St. George's Terrace, Perth, W.A.; non-payment of rent.
- 04/7399—Dampier Mining Company Limited; 37 St. George's Terrace, Perth, W.A.; non-payment of rent.
- 04/7402—Dampier Mining Company Limited; 37 St. George's Terrace, Perth, W.A.; non-payment of rent.
- 04/7403—Dampier Mining Company Limited; 37 St. George's Terrace, Perth, W.A.; non-payment of rent.
- 04/7406—Dampier Mining Company Limited; 37 St. George's Terrace, Perth, W.A.; non-payment of rent.
- 04/7407—Dampier Mining Company Limited; 37 St. George's Terrace, Perth, W.A.; non-payment of rent.
- 04/7425—Samantha Mines Pty. Ltd; 973 Wellington Street, West Perth, W.A.; non-payment of rent.

- Metals Exploration Ltd.; 18 Little Collins Street, Melbourne, Vic.; non-payment of rent.
- 04/7426—Samantha Mines Pty. Ltd.; 973 Wellington Street, West Perth, W.A.; non-payment of rent.
- Metals Exploration Ltd.; 18 Little Collins Street, Melbourne, Vic.; non-payment of rent.
- 04/7427—Samantha Mines Pty. Ltd.; 973 Wellington Street, West Perth, W.A.; non-payment of rent.
- Metals Exploration Ltd.; 18 Little Collins Street, Melbourne, Vic.; non-payment of rent.
- 04/7428—Samantha Mines Pty. Ltd.; 973 Wellington Street, West Perth, W.A.; non-payment of rent.
- Metals Exploration Ltd.; 18 Little Collins Street, Melbourne, Vic.; non-payment of rent.
- 04/7429—Samantha Mines Pty. Ltd.; 973 Wellington Street, West Perth, W.A.; non-payment of rent.
- Metals Exploration Ltd.; 18 Little Collins Street, Melbourne, Vic.; non-payment of rent.
- 04/7430—Samantha Mines Pty. Ltd.; 973 Wellington Street, West Perth, W.A.; non-payment of rent.
- Metals Exploration Ltd.; 18 Little Collins Street, Melbourne, Vic.; non-payment of rent.
- 04/7431—Samantha Mines Pty. Ltd.; 973 Wellington Street, West Perth, W.A.; non-payment of rent.
- Metals Exploration Ltd.; 18 Little Collins Street, Melbourne, Vic.; non-payment of rent.
- 04/7432—Samantha Mines Pty. Ltd.; 973 Wellington Street, West Perth, W.A.; non-payment of rent.
- Metals Exploration Ltd.; 18 Little Collins Street, Melbourne, Vic.; non-payment of rent.
- 04/7433—Samantha Mines Pty. Ltd.; 973 Wellington Street, West Perth, W.A.; non-payment of rent.
- Metals Exploration Ltd.; 18 Little Collins Street, Melbourne, Vic.; non-payment of rent.
- 04/7447—Pegmin Ltd.; 298 Anzac Highway, Plympton, S.A.; non-payment of rent.
- 04/7448—Pegmin Ltd.; 298 Anzac Highway, Plympton, S.A.; non-payment of rent.
- 04/7449—Pegmin Ltd.; 298 Anzac Highway, Plympton, S.A.; non-payment of rent.
- 04/7450—Pegmin Ltd.; 298 Anzac Highway, Plympton, S.A.; non-payment of rent.
- 04/7451—Pioneer Mines Limited; 298 Anzac Highway, Plympton, S.A.; non-payment of rent.
- 04/7524—Oldman, Geoffrey; P.O. Box 11, Midland, W.A.; non-payment of rent.
- 04/7525—Sardelic, Ivan; P.O. Box 11, Midland, W.A.; non-payment of rent.
- Sardelic, Anton; P.O. Box 11, Midland, W.A.; non-payment of rent.
- 04/7526—Deleo, Donald Peter; P.O. Box 11, Midland, W.A.; non-payment of rent.
- 04/7533—Amaz Iron Ore Corporation; 200 St. George's Terrace, Perth, W.A.; non-payment of rent.
- 04/7534—Amaz Iron Ore Corporation; 200 St. George's Terrace, Perth, W.A.; non-payment of rent.
- 04/7535—Amaz Iron Ore Corporation; 200 St. George's Terrace, Perth, W.A.; non-payment of rent.
- 04/7536—Amaz Iron Ore Corporation; 200 St. George's Terrace, Perth, W.A.; non-payment of rent.
- 04/7615—Pegmin Ltd.; 298 Anzac Highway, Plympton, S.A.; non-payment of rent.
- 04/7616—Pegmin Ltd.; 298 Anzac Highway, Plympton, S.A.; non-payment of rent.
- 04/7617—Pegmin Ltd.; 298 Anzac Highway, Plympton, S.A.; non-payment of rent.
- 04/7618—Pegmin Ltd.; 298 Anzac Highway, Plympton, S.A.; non-payment of rent.
- 04/7619—Pegmin Ltd.; 298 Anzac Highway, Plympton, S.A.; non-payment of rent.
- 04/7620—Pegmin Ltd.; 198 Anzac Highway, Plympton, S.A.; non-payment of rent.
- 04/7804—Walters, Robert; P.O. Box 25, Fitzroy Crossing, W.A.; non-payment of rent.
- 04/7922—Samantha Mines Pty. Ltd.; 973 Wellington Street, West Perth, W.A.; non-payment of rent.
- Metals Exploration Ltd.; 18 Little Collins Street, Melbourne, Vic.; non-payment of rent.
- 04/7923—Samantha Mines Pty. Ltd.; 973 Wellington Street, West Perth, W.A.; non-payment of rent.
- Metals Exploration Ltd.; 18 Little Collins Street, Melbourne, Vic.; non-payment of rent.
- 04/7924—Samantha Mines Pty. Ltd.; 973 Wellington Street, West Perth, W.A.; non-payment of rent.
- Metals Exploration Ltd.; 18 Little Collins Street, Melbourne, Vic.; non-payment of rent.
- 04/7930—Samantha Mines Pty. Ltd.; 973 Wellington Street, West Perth, W.A.; non-payment of rent.
- Metals Exploration Ltd.; 18 Little Collins Street, Melbourne, Vic.; non-payment of rent.
- 04/7931—Samantha Mines Pty. Ltd.; 973 Wellington Street, West Perth, W.A.; non-payment of rent.
- Metals Exploration Ltd.; 18 Little Collins Street, Melbourne, Vic.; non-payment of rent.
- 04/7932—Samantha Mines Pty. Ltd.; 973 Wellington Street, West Perth, W.A.; non-payment of rent.
- Metals Exploration Ltd.; 18 Little Collins Street, Melbourne, Vic.; non-payment of rent.
- 04/7933—Samantha Mines Pty. Ltd.; 973 Wellington Street, West Perth, W.A.; non-payment of rent.
- Metals Exploration Ltd.; 18 Little Collins Street, Melbourne, Vic.; non-payment of rent.
- 04/7934—Samantha Mines Pty. Ltd.; 973 Wellington Street, West Perth, W.A.; non-payment of rent.
- Metals Exploration Ltd.; 18 Little Collins Street, Melbourne, Vic.; non-payment of rent.
- 04/7935—Samantha Mines Pty. Ltd.; 973 Wellington Street, West Perth, W.A.; non-payment of rent.
- Metals Exploration Ltd.; 18 Little Collins Street, Melbourne, Vic.; non-payment of rent.
- 04/7936—Samantha Mines Pty. Ltd.; 973 Wellington Street, West Perth, W.A.; non-payment of rent.
- Metals Exploration Ltd.; 18 Little Collins Street, Melbourne, Vic.; non-payment of rent.
- 04/7937—Samantha Mines Pty. Ltd.; 973 Wellington Street, West Perth, W.A.; non-payment of rent.
- Metals Exploration Ltd.; 18 Little Collins Street, Melbourne, Vic.; non-payment of rent.

- 04/7938—Samantha Mines Pty. Ltd.; 973 Wellington Street, West Perth, W.A.; non-payment of rent.
Metals Exploration Ltd.; 18 Little Collins Street, Melbourne, Vic.; non-payment of rent.
- 04/7939—Samantha Mines Pty. Ltd.; 973 Wellington Street, West Perth, W.A.; non-payment of rent.
Metals Exploration Ltd.; 18 Little Collins Street, Melbourne, Vic.; non-payment of rent.
- 04/7940—Samantha Mines Pty. Ltd.; 973 Wellington Street, West Perth, W.A.; non-payment of rent.
Metals Exploration Ltd.; 18 Little Collins Street, Melbourne, Vic.; non-payment of rent.
- 04/7941—Samantha Mines Pty. Ltd.; 973 Wellington Street, West Perth, W.A.; non-payment of rent.
Metals Exploration Ltd.; 18 Little Collins Street, Melbourne, Vic.; non-payment of rent.
- 04/7942—Samantha Mines Pty. Ltd.; 973 Wellington Street, West Perth, W.A.; non-payment of rent.
Metals Exploration Ltd.; 18 Little Collins Street, Melbourne, Vic.; non-payment of rent.
- 04/7943—Samantha Mines Pty. Ltd.; 973 Wellington Street, West Perth, W.A.; non-payment of rent.
Metals Exploration Ltd.; 18 Little Collins Street, Melbourne, Vic.; non-payment of rent.
- 04/7944—Samantha Mines Pty. Ltd.; 973 Wellington Street, West Perth, W.A.; non-payment of rent.
Metals Exploration Ltd.; 18 Little Collins Street, Melbourne, Vic.; non-payment of rent.
- 04/7949—Cocks Elderado N.L.; 9th Floor, 82 Elizabeth Street, Sydney, N.S.W.; non-payment of rent.
- 04/7950—Cocks Elderado N.L.; 9th Floor, 82 Elizabeth Street, Sydney, N.S.W.; non-payment of rent.
- 04/7951—Southern Cross Exploration N.L.; 7th Floor, 82 Elizabeth Street, Sydney, N.S.W.; non-payment of rent.
- 04/7952—Southern Cross Exploration N.L.; 7th Floor, 82 Elizabeth Street, Sydney, N.S.W.; non-payment of rent.
- 04/7953—Cocks Elderado N.L.; 9th Floor, 82 Elizabeth Street, Sydney, N.S.W.; non-payment of rent.
- 04/7954—Cocks Elderado N.L.; 9th Floor, 82 Elizabeth Street, Sydney, N.S.W.; non-payment of rent.
- 04/7955—Cocks Elderado N.L.; 9th Floor, 82 Elizabeth Street, Sydney, N.S.W.; non-payment of rent.
- 04/7956—Cocks Elderado N.L.; 9th Floor, 82 Elizabeth Street, Sydney, N.S.W.; non-payment of rent.
- 04/7957—Cocks Elderado N.L.; 9th Floor, 82 Elizabeth Street, Sydney, N.S.W.; non-payment of rent.
- 04/7958—Cocks Elderado N.L.; 9th Floor, 82 Elizabeth Street, Sydney, N.S.W.; non-payment of rent.
- 04/7959—Cocks Elderado N.L.; 9th Floor, 82 Elizabeth Street, Sydney, N.S.W.; non-payment of rent.
- 04/7960—Cocks Elderado N.L.; 9th Floor, 82 Elizabeth Street, Sydney, N.S.W.; non-payment of rent.
- 04/7961—Southern Cross Exploration N.L.; 7th Floor, 82 Elizabeth Street, Sydney, N.S.W.; non-payment of rent.
- 04/7962—Southern Cross Exploration N.L.; 7th Floor, 82 Elizabeth Street, Sydney, N.S.W.; non-payment of rent.
- 04/7963—Southern Cross Exploration N.L.; 7th Floor, 82 Elizabeth Street, Sydney, N.S.W.; non-payment of rent.
- 04/7964—Southern Cross Exploration N.L.; 7th Floor, 82 Elizabeth Street, Sydney, N.S.W.; non-payment of rent.
- 04/7965—Southern Cross Exploration N.L.; 7th Floor, 82 Elizabeth Street, Sydney, N.S.W.; non-payment of rent.
- 04/7966—Southern Cross Exploration N.L.; 7th Floor, 82 Elizabeth Street, Sydney, N.S.W.; non-payment of rent.
- 04/7967—Southern Cross Exploration N.L.; 7th Floor, 82 Elizabeth Street, Sydney, N.S.W.; non-payment of rent.
- 04/7968—Southern Cross Exploration N.L.; 7th Floor, 82 Elizabeth Street, Sydney, N.S.W.; non-payment of rent.
- 04/7997—Samantha Mines Pty. Ltd.; 973 Wellington Street, West Perth, W.A.; non-payment of rent.
Metals Exploration Ltd.; 18 Little Collins Street, Melbourne, Vic.; non-payment of rent.
- 04/7998—Samantha Mines Pty. Ltd.; 973 Wellington Street, West Perth, W.A.; non-payment of rent.
Metals Exploration Ltd.; 18 Little Collins Street, Melbourne, Vic.; non-payment of rent.
- 04/8003—Samantha Mines Pty. Ltd.; 973 Wellington Street, West Perth, W.A.; non-payment of rent.
Metals Exploration Ltd.; 18 Little Collins Street, Melbourne, Vic.; non-payment of rent.
- 04/8096—Metana Minerals N.L.; 55 Labouchere Road, South Perth, W.A.; non-payment of rent.
- 04/8110—Gray, Robert James; 50 Morgans Street, Port Hedland, W.A.; non-payment of rent.
Menzel, Bruce Robert; 108 Ward Street, Kalgoorlie, W.A.; non-payment of rent.
Mitchell, Albert Edward; P.O. Box 12, Boulder, W.A.; non-payment of rent.
O'Meara, Denis William; P.O. Box 184, Port Hedland, W.A.; non-payment of rent.
- 04/8111—Gray, Robert James; 50 Morgans Street, Port Hedland, W.A.; non-payment of rent.
Menzel, Bruce Robert; 108 Ward Street, Kalgoorlie, W.A.; non-payment of rent.
Mitchell, Albert Edward; P.O. Box 12, Boulder, W.A.; non-payment of rent.
O'Meara, Denis William; P.O. Box 184, Port Hedland, W.A.; non-payment of rent.
- 04/8112—Gray, Robert James; 50 Morgans Street, Port Hedland, W.A.; non-payment of rent.
Menzel, Bruce Robert; 108 Ward Street, Kalgoorlie, W.A.; non-payment of rent.
Mitchell, Albert Edward; P.O. Box 12, Boulder, W.A.; non-payment of rent.
O'Meara, Denis William; P.O. Box 184, Port Hedland, W.A.; non-payment of rent.
- 04/8113—Gray, Robert James; 50 Morgans Street, Port Hedland, W.A.; non-payment of rent.
Menzel, Bruce Robert; 108 Ward Street, Kalgoorlie, W.A.; non-payment of rent.
Mitchell, Albert Edward; P.O. Box 12, Boulder, W.A.; non-payment of rent.
O'Meara, Denis William; P.O. Box 184, Port Hedland, W.A.; non-payment of rent.

- Conex Australia N.L.; 524 Hay Street, Perth, W.A.; non-payment of rent.
- 04/8505—Audimco Limited; 44 Bridge Street, Sydney, N.S.W.; non-payment of rent.
Conex Australia N.L.; 524 Hay Street, Perth, W.A.; non-payment of rent.
- 04/8506—Audimco Limited; 44 Bridge Street, Sydney, N.S.W.; non-payment of rent.
Conex Australia N.L.; 524 Hay Street, Perth, W.A.; non-payment of rent.
- 04/8507—Audimco Limited; 44 Bridge Street, Sydney, N.S.W.; non-payment of rent.
Conex Australia N.L.; 524 Hay Street, Perth, W.A.; non-payment of rent.
- 04/8508—Audimco Limited; 44 Bridge Street, Sydney, N.S.W.; non-payment of rent.
Conex Australia N.L.; 524 Hay Street, Perth, W.A.; non-payment of rent.
- 04/8509—Audimco Limited; 44 Bridge Street, Sydney, N.S.W.; non-payment of rent.
Conex Australia N.L.; 524 Hay Street, Perth, W.A.; non-payment of rent.
- 04/8511—Audimco Limited; 44 Bridge Street, Sydney, N.S.W.; non-payment of rent.
Conex Australia N.L.; 524 Hay Street, Perth, W.A.; non-payment of rent.
- 04/8512—Audimco Limited; 44 Bridge Street, Sydney, N.S.W.; non-payment of rent.
Conex Australia N.L.; 524 Hay Street, Perth, W.A.; non-payment of rent.
- 04/8513—Audimco Limited; 44 Bridge Street, Sydney, N.S.W.; non-payment of rent.
Conex Australia N.L.; 524 Hay Street, Perth, W.A.; non-payment of rent.
- 04/8514—Audimco Limited; 44 Bridge Street, Sydney, N.S.W.; non-payment of rent.
Conex Australia N.L.; 524 Hay Street, Perth, W.A.; non-payment of rent.
- 04/8515—Audimco Limited; 44 Bridge Street, Sydney, N.S.W.; non-payment of rent.
Conex Australia N.L.; 524 Hay Street, Perth, W.A.; non-payment of rent.
- 04/8516—Audimco Limited; 44 Bridge Street, Sydney, N.S.W.; non-payment of rent.
Conex Australia N.L.; 524 Hay Street, Perth, W.A.; non-payment of rent.
- 04/8517—Audimco Limited; 44 Bridge Street, Sydney, N.S.W.; non-payment of rent.
Conex Australia N.L.; 524 Hay Street, Perth, W.A.; non-payment of rent.
- 04/8518—Audimco Limited; 44 Bridge Street, Sydney, N.S.W.; non-payment of rent.
Conex Australia N.L.; 524 Hay Street, Perth, W.A.; non-payment of rent.
- 04/8520—Audimco Limited; 44 Bridge Street, Sydney, N.S.W.; non-payment of rent.
Conex Australia N.L.; 524 Hay Street, Perth, W.A.; non-payment of rent.
- 04/8521—Audimco Limited; 44 Bridge Street, Sydney, N.S.W.; non-payment of rent.
Conex Australia N.L.; 524 Hay Street, Perth, W.A.; non-payment of rent.
- 04/8522—Audimco Limited; 44 Bridge Street, Sydney, N.S.W.; non-payment of rent.
Conex Australia N.L.; 524 Hay Street, Perth, W.A.; non-payment of rent.
- 04/8523—Audimco Limited; 44 Bridge Street, Sydney, N.S.W.; non-payment of rent.
Conex Australia N.L.; 524 Hay Street, Perth, W.A.; non-payment of rent.
- 04/8524—Audimco Limited; 44 Bridge Street, Sydney, N.S.W.; non-payment of rent.
Conex Australia N.L.; 524 Hay Street, Perth, W.A.; non-payment of rent.
- 04/8525—Audimco Limited; 44 Bridge Street, Sydney, N.S.W.; non-payment of rent.
Conex Australia N.L.; 524 Hay Street, Perth, W.A.; non-payment of rent.

- 04/8526—Audimco Limited; 44 Bridge Street, Sydney, N.S.W.; non-payment of rent.
Conex Australia N.L.; 524 Hay Street, Perth, W.A.; non-payment of rent.
- 04/8528—Audimco Limited; 44 Bridge Street, Sydney, N.S.W.; non-payment of rent.
Conex Australia N.L.; 524 Hay Street, Perth, W.A.; non-payment of rent.
- 04/8529—Audimco Limited; 44 Bridge Street, Sydney, N.S.W.; non-payment of rent.
Conex Australia N.L.; 524 Hay Street, Perth, W.A.; non-payment of rent.
- 04/8530—Audimco Limited; 44 Bridge Street, Sydney, N.S.W.; non-payment of rent.
Conex Australia N.L.; 524 Hay Street, Perth, W.A.; non-payment of rent.

MINING ACT, 1904.

(Regulation 180.)

TAKE notice that it is the intention of the Warden of the Goldfield or Mineral Field mentioned hereunder, on the date mentioned, to issue out of the Warden's Court an order authorising the cancellation of registration of the undermentioned Mining Tenements in accordance with Regulation 180 of the Mining Act, 1904. An order may issue in the absence of the registered holder, but should he desire to object to such order he must, before the date mentioned, lodge at the Warden's office an objection containing the grounds of such objection, and, on the date mentioned, the Warden will proceed to hear and determine the same, in accordance with the evidence then submitted.

D. A. McCANN,
Warden.

To be heard at the Warden's Court Kununurra on Thursday the 28th day of August, 1980.

No.; Name of Registered Holder; Address;
Reason for Cancellation.

KIMBERLEY GOLDFIELD.
Mineral Claims.

- 80/4996—Riley, Richard John; 31 Boronia Crescent, City Beach, W.A.; non-payment of rent.
- 80/5295—Husche, Horse; C/- Post Office, Halls Creek, W.A.; non-payment of rent.
Adams, Keith; Kimberley Hotel, Halls Creek, W.A.; non-payment of rent.
- 80/5296—Husche, Horse; C/- Post Office, Halls Creek, W.A.; non-payment of rent.
Adams, Keith; Kimberley Hotel, Halls Creek, W.A.; non-payment of rent.
- 80/5442—Dampier Mining Company Ltd.; 37 St. George's Terrace, Perth, W.A.; non-payment of rent.
- 80/5443—Dampier Mining Company Ltd.; 37 St. George's Terrace, Perth, W.A.; non-payment of rent.
- 80/5806—Riley, Richard John; 31 Boronia Crescent, City Beach, W.A.; non-payment of rent.
Riley, Barbara Joyce; 31 Boronia Crescent, City Beach, W.A.; non-payment of rent.
- 80/5807—Riley, Richard John; 31 Boronia Crescent, City Beach, W.A.; non-payment of rent.
Riley, Barbara Joyce; 31 Boronia Crescent, City Beach, W.A.; non-payment of rent.
- 80/5808—Riley, Richard John; 31 Boronia Crescent, City Beach, W.A.; non-payment of rent.
Riley, Barbara Joyce; 31 Boronia Crescent, City Beach, W.A.; non-payment of rent.
- 80/5883—Riley, Richard John; 31 Boronia Crescent, City Beach, W.A.; non-payment of rent.
Riley, Barbara Joyce; 31 Boronia Crescent, City Beach, W.A.; non-payment of rent.

- 80/6377—Monarch Petroleum N.L.; 3rd Floor, 44 Ventnor Avenue, West Perth; non-payment of rent.
- 80/6378—Monarch Petroleum N.L.; 3rd Floor, 44 Ventnor Avenue, West Perth; non-payment of rent.
- 80/6437—Monarch Petroleum N.L.; 3rd Floor, 44 Ventnor Avenue, West Perth; non-payment of rent.
- 80/6438—Monarch Petroleum N.L.; 3rd Floor, 44 Ventnor Avenue, West Perth; non-payment of rent.
- 80/6439—Monarch Petroleum N.L.; 3rd Floor, 44 Ventnor Avenue, West Perth; non-payment of rent.
- 80/6440—Monarch Petroleum N.L.; 3rd Floor, 44 Ventnor Avenue, West Perth; non-payment of rent.
- 80/6441—Monarch Petroleum N.L.; 3rd Floor, 44 Ventnor Avenue, West Perth; non-payment of rent.
- 80/6442—Monarch Petroleum N.L.; 3rd Floor, 44 Ventnor Avenue, West Perth; non-payment of rent.
- 80/6443—Monarch Petroleum N.L.; 3rd Floor, 44 Ventnor Avenue, West Perth; non-payment of rent.
- 80/6444—Monarch Petroleum N.L.; 3rd Floor, 44 Ventnor Avenue, West Perth; non-payment of rent.
- 80/6445—Monarch Petroleum N.L.; 3rd Floor, 44 Ventnor Avenue, West Perth; non-payment of rent.
- 80/6446—Monarch Petroleum N.L.; 3rd Floor, 44 Ventnor Avenue, West Perth; non-payment of rent.
- 80/6447—Monarch Petroleum N.L.; 3rd Floor, 44 Ventnor Avenue, West Perth; non-payment of rent.
- 80/6448—Monarch Petroleum N.L.; 3rd Floor, 44 Ventnor Avenue, West Perth; non-payment of rent.
- 80/6449—Monarch Petroleum N.L.; 3rd Floor, 44 Ventnor Avenue, West Perth; non-payment of rent.
- 80/6450—Monarch Petroleum N.L.; 3rd Floor, 44 Ventnor Avenue, West Perth; non-payment of rent.
- 80/6549—Samantha Mines Pty Ltd; 973 Wellington Street, West Perth; non-payment of rent.
Otter Exploration N.L., 328 Great Eastern Highway, Redcliffe; non-payment of rent.
- 80/6550—Samantha Mines Pty Ltd; 973 Wellington Street, West Perth; non-payment of rent.
Otter Exploration N.L., 328 Great Eastern Highway, Redcliffe; non-payment of rent.
- 80/6551—Samantha Mines Pty Ltd; 973 Wellington Street, West Perth; non-payment of rent.
Otter Exploration N.L., 328 Great Eastern Highway, Redcliffe; non-payment of rent.
- 80/6552—Samantha Mines Pty Ltd; 973 Wellington Street, West Perth; non-payment of rent.
Otter Exploration N.L., 328 Great Eastern Highway, Redcliffe; non-payment of rent.
- 80/6553—Samantha Mines Pty Ltd; 973 Wellington Street, West Perth; non-payment of rent.
Otter Exploration N.L., 328 Great Eastern Highway, Redcliffe; non-payment of rent.
- 80/6554—Samantha Mines Pty Ltd; 973 Wellington Street, West Perth; non-payment of rent.
- Otter Exploration N.L., 328 Great Eastern Highway, Redcliffe; non-payment of rent.
- 80/6555—Samantha Mines Pty Ltd; 973 Wellington Street, West Perth; non-payment of rent.
- Otter Exploration N.L., 328 Great Eastern Highway, Redcliffe; non-payment of rent.
- 80/6556—Samantha Mines Pty Ltd; 973 Wellington Street, West Perth; non-payment of rent.
Otter Exploration N.L., 328 Great Eastern Highway, Redcliffe; non-payment of rent.
- 80/6557—Uranex Pty Ltd; 21 Howard Street, Perth; non-payment of rent.
- 80/6558—Uranex Pty Ltd; 21 Howard Street, Perth; non-payment of rent.
- 80/6561—Uranex Pty Ltd; 21 Howard Street, Perth; non-payment of rent.

MINING ACT, 1904.

(Regulation 180.)

Warden's Office,
Perth, 9th July, 1980.

TAKE notice that it is the intention of the Warden of the Goldfield or Mineral Field mentioned hereunder, on the date mentioned, to issue out of the Warden's Court an order authorising the cancellation of registration of the undermentioned Mining Tenements in accordance with Regulation 180 of the Mining Act, 1904. An order may issue in the absence of the registered holder, but should he desire to object to such order he must, before the date mentioned, lodge at the Warden's Office an objection containing the grounds of such objection, and, on the date mentioned, the Warden will proceed to hear and determine the same, in accordance with the evidence then submitted.

R. F. RASMUSSEN,
Warden.

To be heard at the Warden's Court, Perth on Wednesday the 27th day of August, 1980.

No.; Name of Registered Holder; Address;
Reason for Cancellation.

SOUTH WEST MINERAL FIELD.

- 1237H—Cooper Plant Hire Pty. Ltd.; 245 Churchill Avenue, Subiaco, W.A.; non-payment of rent.
- 1380H—Coastal Limestone & Rubble Pty. Ltd.; 226 Main Street, Osborne Park, W.A.; non-payment of rent.
- 6143H—Dolling, Herbert Paul; 5 Roma Road, Lesmurdie, W.A.; non-payment of rent.
Kowald, Martin Reinhold; 35 Albion Street, Katanning, W.A.; non-payment of rent.
- 70/12960—Schmiechen, Erich, P.O. Box 109 North Perth; non-payment of rent.
- 70/12961—Schmiechen, Erich, P.O. Box 109 North Perth; non-payment of rent.
- 70/13278—Schmiechen, Erich, P.O. Box 109 North Perth; non-payment of rent.
- 70/13279—Schmiechen, Erich, P.O. Box 109 North Perth; non-payment of rent.
- 70/13581—Giles, John Ernest, R.M.B. 307A, Boyup Brook, W.A.; non-payment of rent.
- 70/14483—Dolling, Herbert Paul; Box 34 Piawanning W.A.; non-payment of rent.
- 70/16450—Green, David Alan; P.O. Kalannie W.A.; non-payment of rent.
Green, Raymond Trevor; P.O. Kalannie W.A.; non-payment of rent.

70/16451—Green, David Alan; P.O. Kalannie W.A.; non-payment of rent.
Green, Raymond Trevor; P.O. Kalannie W.A.; non-payment of rent.

Quarrying Areas.

70/12—Menchetti, Emilio Neil; 15 Howes Street, Dianella, W.A.; non-payment of rent.

70/13—Toner, John Martin; 3 Wentworth Road, Denmark, W.A.; non-payment of rent.

PHILLIPS RIVER GOLDFIELD.

Mineral Claims.

74/1379—Kemple Mines N.L.; 15th Floor, Mt. Newman House, 200 St. George's Terrace, Perth, W.A.; non-payment of rent.

74/1380—Kelly, James Henry; 9 Myra Place, Shelley, W.A.; non-payment of rent.

Piper, Keith Howard; 9 Myra Place, Shelley, W.A.; non-payment of rent.

MINING ACT, 1904.

(Regulation 180.)

Warden's Office,
Southern Cross, 30th May, 1980.

TAKE notice that it is the intention of the Warden of the Goldfield or Mineral Field mentioned hereunder, on the date mentioned, to issue out of the Warden's Court an order authorising the cancellation of registration of the undermentioned Mining Tenements in accordance with Regulation 180 of the Mining Act, 1904. An order may issue in the absence of the registered holder, but should he desire to object to such order he must, before the date mentioned, lodge at the Warden's Office an objection containing the grounds of such objection, and, on the date mentioned, the Warden will proceed to hear and determine the same, in accordance with the evidence then submitted.

K. F. CHAPMAN,
Warden.

To be heard at the Warden's Court, Southern Cross, on Friday the 29th day of August, 1980.

No.; Name of Registered Holder; Address; Reason for Cancellation.

YILGARN GOLDFIELD.

Mineral Claims.

77/6188—West Coast Holdings Ltd.; 16 St. George's Terrace, Perth, W.A. 6000; non-payment of rent.

77/6189—West Coast Holdings Ltd.; 16 St. George's Terrace, Perth, W.A. 6000; non-payment of rent.

77/6190—West Coast Holdings Ltd.; 16 St. George's Terrace, Perth, W.A. 6000; non-payment of rent.

77/6191—West Coast Holdings Ltd.; 16 St. George's Terrace, Perth, W.A. 6000; non-payment of rent.

77/6192—West Coast Holdings Ltd.; 16 St. George's Terrace, Perth, W.A. 6000; non-payment of rent.

77/6193—West Coast Holdings Ltd.; 16 St. George's Terrace, Perth, W.A. 6000; non-payment of rent.

77/6194—West Coast Holdings Ltd.; 16 St. George's Terrace, Perth, W.A. 6000; non-payment of rent.

77/6195—West Coast Holdings Ltd.; 16 St. George's Terrace, Perth, W.A. 6000; non-payment of rent.

77/6254—Epis, Mario; 19 Hopkins Street, Boulder, W.A. 6432; non-payment of rent.

Clements, Shaun; 19 Hopkins Street, Boulder, W.A. 6432; non-payment of rent.

MINING ACT, 1904.

Forfeiture of Leases for Non-payment of Rent Due under Section 98 of the Mining Act, 1904.

Department of Mines,
Perth, 8th August, 1980.

IT is hereby notified for public information that His Excellency the Administrator in Executive Council declared the undermentioned Leases forfeited for breach of covenant, viz., non-payment of rent.

E. J. BLAKE,
Acting Under Secretary for Mines.

COOLGARDIE GOLDFIELD.

Coolgardie District.

Gold Mining Leases.

15/6340—Greens Find; Ryan, Kenneth Frank.

15/6342—Olympic; Ryan, Kenneth Frank.

15/6376—Duggan Reward; Duggan, Thomas Bernard.

Kunanalling District.

Gold Mining Leases.

16/1132—Ladybird; Norrish, Noel.

16/1133—Thend; Smith, Louis.

16/1134—Last Chance; Nazzari, Anthony Geoffrey; King, Alex Bruce.

16/1158—Arctic; Hollingsworth, Norman John; Shackleton, Philip Stephen.

BROAD ARROW GOLDFIELD.

Broad Arrow District.

Gold Mining Leases.

24/2412—Ora Banda South; Donatti, Lorenzo Bil.

24/2434—Mount Edna; Terrell, Richard.

24/2462—King Edward; Docheaty, James Wood.

24/2482—Christies Reward Extended; Donatti, Lorenzo Bil.

24/2485—New Siberia; Bowden, Barry James.

24/2491—Easter; Grant, Barry John.

24/2492—Comet; Grant, Barry John.

EAST COOLGARDIE GOLDFIELD.

Bulong District.

Gold Mining Lease.

25/1408—Green Lode; Sandrini, Steven Carlo.

NORTH COOLGARDIE GOLDFIELD.

Ularring District.

Gold Mining Lease.

30/1361—Ruby; Lawin, Kennith.

MOUNT MARGARET GOLDFIELD.

Mount Margaret District.

Gold Mining Lease.

38/2836—Tempest; Rymer, Harold Arthur; Stanko, Ladeslav; Rymer, Gregory Arthur; Rymer, Stephen Bey.

MURCHISON GOLDFIELD.

Cue District.

Gold Mining Leases.

20/2412—Ulysses; Bozanich, Vladamir Laddie.

20/2413—White Hope; Brockhoff, Cecil Gene.

20/2414—North White Hope; Brockhoff, Cecil Gene.

Meekatharra District.

Gold Mining Leases.

51/2095—Holden Lease; Parkinson, Leslie Thomas.

51/2221—Big Mobs; Hodges, Edward George; Mathews, Ross Thomas.

51/2222—Hope Find More; Mathews, Ross Thomas; Curley, Albert Maitland.

PILBARA GOLDFIELD.

Marble Bar District.

Gold Mining Lease.

45/1547—Shannon Mine; Stubbs, Maureen
Catherine Patricia.

Mineral Lease.

45/515—Desert Rose; O'Meara, Denis William;
Moriarty, Murray Edward; Pender,
David.

Machinery Lease.

11—Limestone Springs; Galloway, Donald
John.

Nullagine District.

Gold Mining Lease.

46/405—Claypans G.M.; Baker, George.

WEST PILBARA GOLDFIELD.

Mineral Leases.

243WP—Wonmunna; Dunnet, Clarence Gordon.
252WP—Central Lease; Dunnet, Clarence Gordon.
346WP—Wednesday; Nason, James Edward.
347WP—Tuesday; Nason, James Edward.
348WP—Monday; Nason, James Edward.
349WP—Thursday; Nason, James Edward.
350WP—Friday; Nason, James Edward.
351WP—Saturday; Nason, James Edward.
352WP—Sunday; Nason, James Edward.
353WP—Odd Day; Nason, James Edward.

NORTHAMPTON MINERAL FIELD.

Mineral Leases.

66/307—Thomas; Ridley, John Thomas; Ridley,
Raymond.

66/311—Joes; Ridley, John Thomas; Ridley, Ray-
mond.

66/312—Ian; Ridley, John Thomas; Ridley, Ray-
mond.

66/313—Peggy's; Ridley, John Thomas; Ridley,
Raymond.

YILGARN GOLDFIELD.

Gold Mining Leases.

77/4881—Belinda Anne; Knowler, Basil William
George.

77/4882—Kylie Anne; Knowler, John Arthur.

Residential Leases.

4—Champion; Reid, John Roberts; Reid,
Angelina.

5—State Express; Della Bosca, Raymond
Ronald; Della Bosca, Eleanor Therese.

Mineral Lease.

77/83—Green Lady Mine; Taylor, Edward John;
Brooker, Walter; Miles, Raymond;
Schultz, Raymond James.

MINING ACT, 1904

Department of Mines,
Perth, 8th August, 1980.

IN accordance with the provisions of the Mining Act, 1904, His Excellency the Administrator in Executive Council has been pleased to deal with the undermentioned Leases, Authorities to Mine, Licences to Treat Tailings, Licences to Remove and Treat Tailings, Licences to Remove and Treat Mining Material and Temporary Reserves.

E. J. BLAKE,
Acting Under Secretary for Mines.

The undermentioned applications for Gold Mining Leases were approved conditionally:

GOLD MINING LEASES

Goldfield	District	No. of Applications
Coolgardie	Coolgardie	15/6429
Murchison	Cue	20/2464 to 20/2467
East Coolgardie	East Coolgardie	26/7143, 26/7151 to 26/7153, 26/7166
Mt. Margaret	Mt. Malcolm	37/2163
Murchison	Meekatharra	51/2290, 51/2291
East Murchison	Black Range	57/1304

The undermentioned Gold Mining Lease was declared forfeited for Breach of Labour conditions and prior right of application is granted under Section 107 Sub-Section (1).

Goldfield	District	No. of Lease	Lessee	Name of person to whom prior right of application is granted
Mount Margaret	Mount Margaret	38/2757	M. H. Fletcher	L. A. Tucker

The forfeiture of the undermentioned leases for non-payment of rent published in the Government Gazette of August 17, 1979 declared cancelled and the Lessees reinstated as of their former estates:

TAILINGS LEASE

Goldfield	District	No. of Lease	Lessees
Pilbara	Marble Bar	4 (204H)	A. L. Scott, W. N. P. Scott, K. F. Scott, T. C. Scott, J. F. Fletcher, P. R. Fletcher, West Coast Holdings Ltd., W. Scott Holdings Pty. Ltd., Mal- colm Scott Holdings Pty. Ltd., Amalgamet Aus- tralia Ltd.

MINING ACT, 1904—*continued.*

RESIDENTIAL LEASE

Goldfield	District	No. of Lease	Lessees
Pilbara	Marble Bar	7 (58H)	A. L. Scott, W. N. P. Scott, K. F. Scott, T. C. Scott, J. F. Fletcher, P. R. Fletcher, West Coast Holdings Ltd., W. Scott Holdings Pty. Ltd., Malcolm Scott Holdings Pty. Ltd., Amalgamet Australia Ltd.

The undermentioned applications for Leases were Refused:

GOLD MINING LEASE

Goldfield	No. of Application
Mt. Margaret	37/2078

MINERS HOMESTEAD LEASE

Goldfield	No. of Application
Pilbara	45/41

The undermentioned applications for Authority to Mine on Reserved and Exempted Lands were approved conditionally:

No.	Occupant	Authorised Holding	Goldfield
04/585	Pexco Pty. Ltd., Spargos Exploration N.L. and Bamboo Creek Gold Mines N.L.	Dredging Claim 04/186	West Kimberley
04/790, 04/804, 04/805 and 04/807	Carpentaria Exploration Company Pty. Limited	Mineral Claims 04/7488, 04/7502, 04/7503 and 04/7512	West Kimberley

The undermentioned applications for Licences to Remove and Treat Mining Material were approved:

No.	Licensee	Locality	Goldfield	Period
24/72 (3305H)	A. B. Stockwell	Ora Banda	Broad Arrow	Six (6) months from 18/8/80 to 17/2/81
38/110 (3153H)	P. J. Crocker	Burtville	Mt. Margaret	Twelve (12) months from 18/8/80 to 17/8/81
39/47 (3294H)	T. J. Harrison	Murrin	Mt. Margaret	Twelve (12) months from 18/8/80 to 17/8/81
77/225 (3261H)	S. A. Payne	Shannon's Find	Yilgarn	Twelve (12) months from 18/8/80 to 17/8/81

The undermentioned applications for Licences to Treat Tailings were refused:

No.	Licensee	Locality	Goldfield
39/38 (3245H) to 39/43 (3250H)	Openpit Mining & Exploration Pty. Ltd.	Linden	Mt. Margaret

The undermentioned applications for Licences to Remove and Treat Mining Material were refused:

No.	Licensee	Locality	Goldfield
37/54 (3254H) to 37/57 (3257H)	E. A. Negro	Mt. Ross	Mt. Margaret

The rights of occupancy for the undermentioned Temporary Reserves have been renewed:

No.	Occupant	Term	Locality
6576H and 6577H	C.R.A. Exploration Pty. Limited	For a further period expiring on 30/6/81	Situated at Forrest River in the Kimberley Goldfield
7088H to 7091H	C.R.A. Exploration Pty. Limited	For a further period expiring on 5/7/81	Situated in the Lyon River Homestead area of the Gascoyne Goldfield
7042H	C.R.A. Exploration Pty. Limited	For a further period expiring on 24/5/81	Situated north easterly of Hamelin Pool in the Gascoyne Goldfield

MINING ACT, 1904—continued.

The rights of occupancy for the undermentioned Temporary Reserves have been granted:

No.	Occupant	Term	Locality
7690H	Carr Boyd Minerals Limited and Hill Minerals N.L.	Twelve (12) months from the date of this notification	Situated at Mystery Landing in the Pilbara Goldfield
7716H to 7719H	Australian Diamond Exploration Pty. Ltd.	Twelve (12) months from the date of this notification	Situated south west of Mount Dockrell in the Kimberley Goldfield
7781H	Western Mining Corporation Limited	Twelve (12) months from the date of this notification	Situated south east of Warroo Hill in the Pilbara Goldfield
7782H to 7787H	Union Corporation (Australia) Pty. Ltd.	Twelve (12) months from the date of this notification	Situated at Castle Hill in the Pilbara Goldfield
7788H	Carpentaria Exploration Company Pty. Ltd.	Twelve (12) months from the date of this notification	Situated at Mt. Parker in the Kimberley Goldfield
7789H	Esso Exploration and Production Australia Inc. Metramar Minerals Limited, Carr Boyd Minerals Limited, and Warambo Mining Pty. Ltd.	Twelve (12) months from the date of this notification	Situated at Mulermurra Hill in the Yalgoo Goldfield
7790H to 7797H	Esso Exploration and Production Australia Inc., Oil Company of Australia N.L., Santos Limited, Basin Oil N.L. and Reef Oil N.L.	Twelve (12) months from the date of this notification	Situated south east of Carnot Peak in the West Kimberley Goldfield
7798H	Esso Exploration and Production Australia Inc., Oil Company of Australia N.L., Santos Limited, Basin Oil N.L. and Reef Oil N.L.	Twelve (12) months from the date of this notification	Situated at Mt. Jowlaenga in the West Kimberley Goldfield
7799H	Esso Exploration and Production Australia Inc., Oil Company of Australia N.L., Santos Limited, Basin Oil N.L. and Reef Oil N.L.	Twelve (12) months from the date of this notification	Situated West of Bungarragut in the West Kimberley Goldfield
7805H	Whim Creek Consolidated N.L.	Twelve (12) months from the date of this notification	Situated north west of Morrissey Hill in the Gascoyne Goldfield
7806H to 7808H	Stockdale Prospecting Limited	Twelve (12) months from the date of this notification	Situated south east from Control Point C4D in the Gascoyne Goldfield
7809H and 7810H	P.N.C. Exploration (Australia) Pty. Ltd.	Twelve (12) months from the date of this notification	Situated south east of Lake Minigwall in the Mt. Margaret Goldfield
7811H to 7816H	Esso Exploration and Production Australia Inc.	Twelve (12) months from the date of this notification	Situated approximately 11 kilometres East of Norseman in the Dundas Goldfield

MINE WORKERS' RELIEF ACT 1932-1977.

MINE WORKERS' RELIEF (AMENDMENT) REGULATIONS 1980.

MADE by His Excellency the Administrator in Executive Council.

- Citation. 1. These regulations may be cited as the Mine Workers' Relief (Amendment) Regulations 1980.
- Reg. 27 amended. 2. Regulation 27 of the Mine Workers' Relief Regulations* as amended from time to time is amended—
- in subregulation (1) by deleting "\$40" and substituting the following—
" \$48 ";
 - in paragraph (a) of subregulation (2) by deleting "\$54" and substituting the following—
" \$64 "; and
 - in paragraph (b) of subregulation (2) by deleting "\$27" and substituting the following—
" \$32 ".

By His Excellency's Command,
E. J. BLAKE,
Acting Under Secretary for Mines.

* Reprinted in the *Government Gazette*, 11 March 1964.

COMPANIES ACT, 1961-1979.

Donna Homes Pty. Ltd. (in Liquidation).

Notice of Final Meeting of Shareholders and Creditors.

NOTICE is hereby given that the final meeting of shareholders and creditors of the above named company will be held in the Board Room at the office of the liquidator, Mr. D. N. Allan, Chartered Accountant, 10th Floor, T & G Building, 37 St. George's Terrace, (cnr. Barrack Street) Perth on Monday 8th September, 1980 at 12 noon.

Agenda:

- (1) To receive the liquidators final report and account of his actions and dealings and of the conduct of the winding up.
- (2) To consider and if thought fit to accept the liquidators recommendation to pay a first and final dividend to the company's unsecured creditors.
- (3) To fix the liquidator's remuneration.
- (4) To consider and if thought fit, to accept the liquidators resignation.
- (5) General business.

Dated this 8th day of August, 1980.

For and on behalf of Donna Homes Pty. Ltd. (in Liquidation).

D. N. ALLAN,
Liquidator.

COMPANIES ACT, 1961-1979.

(Section 272)

Navaust Holdings Pty. Ltd.; Photogrammetric Mapping Services (W.A.) Pty. Ltd.; Pilgrim Nominees Pty. Ltd.; C.B. Bentley Pty. Ltd.; C.B. Dianella Pty. Ltd.; C.B. Dog Swamp Pty. Ltd.; C.B. Kalamunda Pty. Ltd.; C.B. Karrinyup Pty. Ltd.; C.B. Leederville Pty. Ltd.; C.B. Melville Pty. Ltd.; C.B. Nollamara Pty. Ltd.; C.B. Northam Pty. Ltd.; C.B. Rockingham Pty. Ltd.; C.B. Scarborough Pty. Ltd.; C.B. Thornlie Pty. Ltd.; C.B. Victoria Park Pty. Ltd.; C.B. Waikiki Pty. Ltd.; C.B. Westgate Pty. Ltd.; Second F.D.R. Pty. Ltd.; Third F.D.R. Pty. Ltd.; Seventh F.D.R. Pty. Ltd.; Ninth F.D.R. Pty. Ltd.; Twelfth F.D.R. Pty. Ltd.; Thirteenth F.D.R. Pty. Ltd.; Fourteenth F.D.R. Pty. Ltd.; Fifteenth F.D.R. Pty. Ltd.; Sixteenth F.D.R. Pty. Ltd.; Seventeenth F.D.R. Pty. Ltd.; Eighteenth F.D.R. Pty. Ltd.; Nineteenth F.D.R. Pty. Ltd.; Twentieth F.D.R. Pty. Ltd.

(Each of the above companies in Liquidation).

NOTICE is hereby given that the Final General Meeting of each of the above companies will be held at 17 Landcox Street, East Brighton, Victoria, at 11 a.m. on Monday, 29th September, 1980, for the purposes set out in the above section.

Dated this 6th day of August, 1980.

(Murray Dewar, Liquidator, 17 Landcox Street, East Brighton, Victoria 3187.)

COMPANIES ACT, 1961-1979.

(Section 254 (1); Section 261 (1).)

Notice of Passing of Special Resolution for Voluntary Winding Up.

Rasa Pty. Ltd.

NOTICE is hereby given that at a Meeting of Members of the abovenamed company duly convened and held at the offices of Hungerford Hancock & Offner, Chartered Accountants, 16th Floor, 37 St. George's Terrace, Perth, on the 24th day of July,

1980, the following Special Resolution was duly passed, namely—

That the company be wound up voluntarily and that Ronald Wyndham Brown and Ross Stewart Norgard, Chartered Accountants, be appointed Joint and Several Liquidators thereof.

The appointment of the Joint and Several Liquidators was ratified by Resolution of the Creditors at a meeting of Creditors held later that day aforesaid.

Dated at Perth this 24th day of July, 1980.

B. W. WOODS,

Director.

(Hungerford Hancock & Offner, Chartered Accountants, 16th Floor, T & G Building, 37 St. George's Terrace, Perth, W.A. 6000.)

COMPANIES ACT, 1961-1979.

(Section 254 (1); Section 261 (1).)

Notice of Passing of Special Resolution for Voluntary Winding Up.

Oscan Pty. Ltd.

NOTICE is hereby given that at a Meeting of Members of the abovenamed company duly convened and held at the offices of Hungerford Hancock & Offner, Chartered Accountants, 16th Floor, 37 St. George's Terrace, Perth, on the 24th day of July, 1980, the following Special Resolution was duly passed, namely—

That the company be wound up voluntarily and that Ronald Wyndham Brown and Ross Stewart Norgard, Chartered Accountants, be appointed Joint and Several Liquidators thereof.

The appointment of the Joint and Several Liquidators was ratified by Resolution of the Creditors at a meeting of Creditors held later that day aforesaid.

Dated at Perth this 24th day of July, 1980.

B. W. WOODS,

Director.

(Hungerford Hancock & Offner, Chartered Accountants, 16th Floor, T & G Building, 37 St. George's Terrace, Perth, W.A. 6000.)

COMPANIES ACT, 1961-1979.

(Section 272 (1)).

Notice of Final Meeting of Creditors and Contributors.

Metal Component Industries Pty. Ltd. (in Liquidation).

NOTICE is hereby given that a Final Meeting of Creditors and Contributors of the above Company will be held at Room No. 2 Confederation of Western Australian Industry, Confederation House, 190 Hay Street, East Perth, on Monday, 15th September, 1980 at 11.00 a.m.

Agenda:

- (1) To lay before the Meeting the Liquidator's Account showing how the winding up has been conducted and how the property of the Company has been disposed of, and giving any explanation thereof.
- (2) To resolve that the books and records of the Company be destroyed after the expiration of three (3) months from the date of this Meeting.

Dated at Perth this 12th day of August, 1980.

R. J. ARMSTRONG,

Liquidator.

COMPANIES ACT, 1961-1979.

Notice of Resolution.

H. K. Williams Pty. Ltd.

NOTICE is hereby given that H. K. Williams Pty. Ltd. at a duly convened Extraordinary Meeting of Members held on 6th August, 1980 passed the following Special Resolution—

That the company be wound up under the provisions applicable to a Members' Voluntary Liquidation, that Noel Edward Guthrie be and is hereby appointed the liquidator of the company.

Notice to Creditors.

Creditors and others having claims against the company, H. K. Williams Pty. Ltd., are advised that I have fixed the 16th September, 1980, as the day on or before which their debts or claims are to be proved. The assets of the company will be distributed shortly after that date taking into account only those claims which have been properly submitted to me and accepted by that date.

Proofs of Debt in the requisite form should be submitted to me at c/o C. P. Bird & Associates, 18 St. George's Terrace, Perth.

Dated this 6th day of August, 1980.

N. E. GUTHRIE,
Liquidator.

(C. P. Bird & Associates, Chartered Accountants, 18 St. George's Terrace, Perth.)

COMPANIES ACT, 1961-1979.

Notice of Resolution.

Jarwon Pty. Limited (In Liquidation).

NOTICE is hereby given that at an extraordinary general meeting of members of the abovenamed company held on 4th August, 1980 it was resolved that the company be wound up voluntarily and that Mr. J. D. Rodger, Chartered Accountant of 50 Bridge Street, Sydney be appointed to act as liquidator for the purpose of such winding up.

Dated this 15th day of August, 1980.

J. D. RODGER,
Liquidator.

(Price Waterhouse & Co., Telephone: (02) 238 1533).

COMPANIES ACT, 1961-1979.

(Section 254 (2) (b).)

Members Voluntary Winding Up.

Altmen Mining Pty. Ltd.

NOTICE is hereby given that an Extraordinary General Meeting of Members of the abovenamed Company duly convened and held at Level 3, 58 Ord Street, West Perth on the 11th day of August, 1980, the following Special Resolution was duly passed.

Special Resolution—

That the Company be wound up Voluntarily.

Mr. Michael John Barry of Level 3, 58 Ord Street, West Perth has been appointed Liquidator for the purpose of the winding up.

76 NOMINEES PTY. LTD.,
Director.

COMPANIES ACT, 1961-1979.

(Section 254 (2) (b).)

Members Voluntary Winding Up.

Anota Mining Pty. Ltd.

NOTICE is hereby given that an Extraordinary General Meeting of Members of the abovenamed Company duly convened and held at Level 3, 58 Ord Street, West Perth on the 11th day of August, 1980, the following Special Resolution was duly passed.

Special Resolution—

That the Company be wound up Voluntarily.

Mr. Michael John Barry of Level 3, 58 Ord Street, West Perth has been appointed Liquidator for the purpose of the winding up.

76 NOMINEES PTY. LTD.,
Director.

COMPANIES ACT, 1961-1979.

(Section 254 (2) (b).)

Members Voluntary Winding Up.

Berry Holdings Pty. Ltd.

NOTICE is hereby given that at an Extraordinary General Meeting of Members of the abovenamed Company duly convened and held at Level 3, 58 Ord Street, West Perth on the 11th day of August, 1980, the following Special Resolution was duly passed.

Special Resolution—

That the Company be wound up Voluntarily.

Mr. Michael John Barry of Level 3, 58 Ord Street, West Perth has been appointed Liquidator for the purpose of the winding up.

76 NOMINEES PTY. LTD.,
Director.

COMPANIES ACT, 1961-1979.

(Section 254 (2) (b).)

Members Voluntary Winding Up.

Dee Mining Pty. Ltd.

NOTICE is hereby given that at an Extraordinary General Meeting of Members of the abovenamed Company duly convened and held at Level 3, 58 Ord Street, West Perth on the 11th day of August, 1980, the following Special Resolution was duly passed.

Special Resolution—

That the Company be wound up Voluntarily.

Mr. Michael John Barry of Level 3, 58 Ord Street, West Perth has been appointed Liquidator for the purpose of the winding up.

76 NOMINEES PTY. LTD.,
Director.

COMPANIES ACT, 1961-1979.

(Section 254 (2) (b).)

Members Voluntary Winding Up.

Minalt Mining Pty. Ltd.

NOTICE is hereby given that at an Extraordinary General Meeting of Members of the abovenamed Company duly convened and held at Level 3, 58 Ord Street, West Perth on the 11th day of August, 1980, the following Special Resolution was duly passed.

Special Resolution—

That the Company be wound up Voluntarily.

Mr. Michael John Barry of Level 3, 58 Ord Street, West Perth has been appointed Liquidator for the purpose of the winding up.

76 NOMINEES PTY. LTD.,
Director.

COMPANIES ACT, 1961-1979.

(Section 254 (2) (b).)

Members Voluntary Winding Up.

Union Investments Pty. Ltd.

NOTICE is hereby given that at an Extraordinary General Meeting of Members of the abovenamed Company duly convened and held at Level 3, 58 Ord Street, West Perth on the 11th day of August, 1980, the following Special Resolution was duly passed.

Special Resolution—

That the Company be wound up Voluntarily.

Mr. Michael John Barry of Level 3, 58 Ord Street, West Perth has been appointed Liquidator for the purpose of the winding up.

76 NOMINEES PTY. LTD.

Director.

COMPANIES ACT, 1961-1979.

(Section 254 (2) (b).)

Members Voluntary Winding Up.

Wannep Pty. Ltd.

NOTICE is hereby given that at an Extraordinary General Meeting of Members of the abovenamed Company duly convened and held at Level 3, 58 Ord Street, West Perth on the 11th day of August, 1980, the following Special Resolution was duly passed.

Special Resolution—

That the Company be wound up Voluntarily.

Mr. Michael John Barry of Level 3, 58 Ord Street, West Perth has been appointed Liquidator for the purpose of the winding up.

76 NOMINEES PTY. LTD.

Director.

COMPANIES ACT, 1961-1979.

(Section 254 (2) (b).)

Upwey Pty. Ltd.

Members Voluntary Winding Up.

NOTICE is hereby given that at an Extraordinary General Meeting of the abovenamed company duly convened and held at 12 Eric Street, Como on Wednesday, 6th August, 1980, the following resolution was proposed and passed as a special resolution.

That the company be wound up voluntarily as a members voluntary winding up and for that purpose Arthur Nicholas Paikos and Stephen George Jefferies, Chartered Accountants be appointed joint and several Liquidators of the company.

It was further resolved that the Liquidators be empowered to distribute the assets of the company in specie.

Dated this 6th day of August, 1980.

A. N. PAIKOS,

S. G. JEFFERIES,

Liquidators.

(Paikos Jefferies & Co., Chartered Accountants, 659 Beaufort Street, Mt. Lawley, W.A. 6050.)

COMPANIES ACT, 1961-1979.

(Section 260 (2), Regulation 7 (2).)

Notice of Meeting of Creditors.

Dahlia Nominees Pty. Ltd. as Trustee for the Neame Family Trust Trading as Neaco Plumbing Service.

NOTICE is hereby given that a Meeting of Creditors of Dahlia Nominees Pty. Ltd. as Trustee for the Neame Family Trust trading as Neaco Plumb-

ing Service will be held in the offices of Bradshaw Lynch Owen & Plaistowe, Public Accountants, 282 Newcastle Street, Perth on Tuesday, 26th August, 1980, at 11.00 a.m.

Agenda:

- (1) To receive a report from a director of the company nominated at a general meeting of shareholders to be held in the office of Bradshaw Lynch Owen & Plaistowe, Public Accountants, 282 Newcastle Street, Perth on Tuesday, 26th August, 1980, at 10.30 a.m. at which a Special Resolution may be passed:

That the company being unable to continue in business by virtue of its inability to pay its debts be wound up voluntarily and that Allan William Bradshaw, Public Accountant be appointed Liquidator.

- (2) In the event of the shareholders at the General Meeting resolving that the company be wound up voluntarily to nominate a liquidator or to confirm the appointment of the liquidator appointed by the shareholders.

- (3) To consider and if thought fit appoint a Committee of Inspection.

- (4) To fix the remuneration of the Liquidator.

Dated this 15th day of August, 1980.

B. M. NEAME,

Director.

(Bradshaw Lynch Owen & Plaistowe, 282 Newcastle Street, Perth, WA. 6000.)

COMPANIES ACT, 1961-1979.

(Section 260 (2).)

Notice of Meeting of Creditors.

Seasonmakers Air Conditioning Pty. Ltd.
34 Rudloc Road, Morley.

NOTICE is hereby given that pursuant to section 260 (2) of the Companies Act, 1961-1979 a Meeting of the creditors of Seasonmakers Air Conditioning Pty. Ltd. will be held at the offices of Melsom Wilson & Partners, 11th Floor, T & G Building, 37 St. George's Terrace, Perth on Friday, 22nd August, 1980, at 10.30 a.m. to consider a proposed special resolution:

That the company be wound up voluntarily and that Messrs. Maurice Hodgson Lyford and Rodney Michael Evans be and are now appointed Joint and Several Liquidators of the company.

Dated at Perth this 13th day of August, 1980.

A. J. CUMMINGS,

Director.

(Melsom Wilson & Partners, 11th Floor, T & G Building, 37 St. George's Terrace, Perth 6000.)

PARTNERSHIP ACT, 1895.

Notice of Dissolution of Partnership.

TAKE notice that on the 30th day of June, 1979 the partnership carried on by Messrs. Eric John Waddell, Amy Mercy Waddell, Beau Waddell and Harvey Waddell under the business name "E.J. & A.M. Waddell" was dissolved and that the said Harvey Waddell will not be responsible for the payment of any debts incurred by the partnership after that date. Eric John Waddell, Amy Mercy Waddell and Beau Waddell will carry on business in partnership under the business name "E.J. & A.M. Waddell".

A. M. WADDELL.

E. J. WADDELL.

B. WADDELL.

H. WADDELL.

DISSOLUTION OF PARTNERSHIP.

NOTICE is hereby given that the partnership hitherto subsisting between Frederic Vincombe Treffry Hosking and Hazel Elaine Hosking of 24 Jacobina Way, Forrestfield, in the State of Western Australia carrying on business under the style or firm name of V. & H. Hosking has been dissolved as at the 12th December, 1979, by the death of the said Frederic Vincombe Treffry Hosking.

Dated at Perth this 11th day of August, 1980.

B. A. BUTCHER,
Perpetual Trustees W.A. Ltd.

WEST AUSTRALIAN TRUSTEES LIMITED
ACT, 1893-1979.

NOTICE is hereby given that pursuant to section 4A of the West Australian Trustees Limited Act, 1893-1979 the West Australian Trustees Limited has elected to administer the estates of the under-mentioned deceased persons.

Dated at Perth the 13th day of August, 1980.

L. C. RICHARDSON,
General Manager.

Name of deceased; Occupation; Address; Date of death; Date election filed.

Ward, Reginald William—Builders Labourer, Bayswater, 19/6/80 1/8/80.

Ryan, Sarah Catherine Mary (sometimes known as Dulcie Mary)—Widow, Blue Point, 23/5/80 1/8/80.

TRUSTEES ACT, 1962.

In the matter of the Will of Cyril Edward Swain, late of Lot 7, Railway Parade, Upper Swan, in the State of Western Australia, Company Director, deceased.

CREDITORS and other persons having claims (to which section 63 of the Trustees Act, 1962, relates) in respect of the Estate of the abovenamed deceased, who died on the 3rd day of June, 1980, are required by the Executors, Edward David Swain and Lawrence Peter Swain, care of Warren McDonald French & Harrison, Solicitors, of 45 St. George's Terrace, Perth, in the State of Western Australia, to send particulars of their claim to them within one calendar month from publication of this notice after which date the said Executors may convey or distribute the assets having regard only to the claims of which they then have notice.

Dated the 5th day of August, 1980.

WARREN McDONALD FRENCH
& HARRISON,
of 45 St. George's Terrace, Perth,
Solicitors for the Executors.

TRUSTEES ACT, 1962.

Notice to Creditors and Claimants.

WEST AUSTRALIAN TRUSTEES LIMITED of 135 St. George's Terrace, Perth, requires creditors and other persons having claims (to which section 63 of the Trustees Act, 1962 relates) in respect of the estates of the undermentioned deceased persons, to send particulars of their claims to it by the date stated hereunder, after which date the company may convey or distribute the assets, having regard only to the claims of which it then has notice.

Last Day of Claims: 15/9/80.

Barrett, Christopher, late of 26 Wilkins Street, Bellevue, Horticultural Inspector, died 25/12/79.

Castieau, Kathleen Margaret Una, late of 12/69 Melvista Avenue, Nedlands, Home duties, died 4/6/80.

Cavanagh, Reginald Leonard, late of Salvation Army Hospital, 31 Williams, Road, Nedlands, Retired Clerk, died 5/6/80.

Dalton, Bessie, late of 31/165 Derby Road, Shenton Park, Home Duties, died 14/6/80.

Inkpen, Eric Pincombe, late of 119 Gloucester Crescent, Safety Bay, Retired Bank Officer, died 22/5/80.

Moore, David, late of Shoalwater Nursing Home, Fourth Avenue, Safety Bay, Retired Baker, died 4/7/80.

Ryan, Sarah Catherine Mary, late of Nazareth House, Bluff Point, Widow, died 23/5/80.

Storey, Grace Lavina, late of 5 Star Street, Carlisle, Home Duties, died 3/6/80.

Ward, Reginald William, late of Mertome Village Winifred Road, Bayswater, Retired Builders Labourer, died 19/6/80.

Dated at Perth this 13th day of August, 1980.

L. C. RICHARDSON,
General Manager.

TRUSTEES ACT, 1962.

Notice to Creditors and Claimants.

CREDITORS and other persons having claims (to which section 63 of the Trustees Act relates) in respect of the Estates of the undermentioned deceased persons are required to send particulars of their claims to me on or before the 15th day of September, 1980, after which date I may convey or distribute the assets, having regard only to the claims of which I then have notice.

Attey, Ethel, late of Pilgrim House, 22 Wolseley Road, East Fremantle, Widow, died 29/7/80.

Bailey, Lillian May, late of Craigville Hospital, French Road, Melville, Widow, died 21/7/80.

Bowser, Frank George, late of 17 Pilgrim Way, Hamilton Hill, Labourer, died 24/7/80.

Brown, Cecil James, late of Flat 26, 74 McMaster Street, Victoria Park, Groundsman, died 11/7/80.

Bryan, Doreen Mary, late of Our Lady of Mt. Carmel Presbytery, Mullewa, Spinster, died 1/3/80.

Cargill, Adeline Grace, late of Unit 5, "Weeronga", 5-7 Howell Street, Willagee, Widow, died 30/6/80.

Carlyon, Horace John, late of 89 Hampton Road, Northampton, Machine Operator, died 5/7/80.

Cook, Henry Albert, late of Christos Nursing Home, 18 Barrett Street, Wembley, Retired Gardener, died 28/6/80.

Duncan, Lorraine Fay, late of 39 Rayment Street, Victoria Park, Married Woman, died 8/6/80.

Dunham, George William, late of 96 Parkin Street, Rockingham, Retired Ambulance Driver, died 17/6/80.

Farrell, Phillip Frederick, late of 86 Jackson Avenue, Karrinyup, Engineer, died 10/6/80.

Gleeson, Amy Irene, late of 40 Hovia Terrace, South Perth, Widow, died 12/6/80.

Hamilton, John, formerly of Riverside Lodge, 1 North Street, Bassendean, late of Agmaroy Hospital, Leach Highway, Wilson, Pensioner, died 24/7/80.

Howard, Agnes Beatrice, late of Glen Craig Village, Beaufort Road, Albany, Widow, died 11/5/80.

Hudidjerry, Bidy, late of Numbala Nunga Nursing Home, Derby, Pensioner, died 12/5/80.

Hyde, Ada Constance, late of 3 Crewe Street, Bicton, Widow, died 3/8/80.

Jewell, Lillian May, late of 115B Wordsworth Avenue, Yokine, Widow, died 10/7/80.

Lowe, Irene May, late of 36 Whitfield Street, Floreat Park, Widow, died 8/7/80.

Lymn, Gordon, late of 307 Fulham St. Cloverdale, Retired Bricklayer, died 7/4/80.

Maconachie, Emily Ellen, late of Southern Cross Nursing Home, 529 Leach Highway, Bateman, Widow, died 31/7/80.

McGlashan, James, late of 45 Marmion Street, East Fremantle, Retired Boiler Makers Assistant, died 14/7/80.

McNab, William, late of 80 Bucktin Street, Collie, Grazier, died 27/7/80.

Oliver, Ainslie Edward, late of 19 Fitzroy Road, Rivervale, Retired Painter, died 26/5/80.

Pittaway, Ernest George, late of 147 Dugan Street, Kalgoorlie, Retired Miner, died 6/3/80.

Rake, Samuel Gilbert Nelson Luther, late of Geraldton Nursing Home, Geraldton, Retired Business Proprietor, died 9/4/80.

Rebbechi, Richard (also known as Rebbechi, Dominic Richard James) late of Nazareth House, 84 Collick Street, Hilton Park, Retired Storeman, died 30/7/80.

Roach, Gladys, late of Carlisle Nursing Home, 110 Star Street, Carlisle, Widow, died 18/4/80.

Robertson, David Gordon, late of Valencia Nursing Home, Valencia Road, Carmel, Retired Foreman-Mechanic, died 8/7/80.

Veal, Ida Veronica, formerly of War Veterans Home, Alexander Drive, Mt. Lawley, late of Homes of Peace, Walter Road, Inglewood, Widow, died 23/7/80.

Webb, Dorothy Ellen, late of St. George's Hospital, 20 Pinaster Street, Mt. Lawley, Spinster, died 15/7/80.

Wilson, Adeline Marion, late of 72A The Esplanade, Esperance, Widow, died 3/6/80.

P. W. McGINNITY,
Public Trustee,
565 Hay Street, Perth.

PUBLIC TRUSTEE ACT, 1941-1979.

NOTICE is hereby given that pursuant to section 14 of the Public Trustee Act, 1941-1979 the Public Trustee has elected to administer the estates of the undermentioned deceased persons.

Dated at Perth the 11th day of August, 1980.

P. W. McGINNITY,
Public Trustee,
565 Hay Street, Perth.

Name of Deceased; Occupation; Address; Date of Death; Date Election filed.

Hordacre, Lloyd; State Railway Employee; Midland; 6/6/80; 5/8/80.

Murtagh, Ronald Francis; Retired Telecommunications Employee; Como; 16/5/80; 5/8/80.

Riley, John Bryce; Retired Commonwealth Public Servant; Scarborough; 23/6/80; 5/8/80.

Straw, Elvira M.; Widow; Bentley; 7/7/80; 5/8/80.

CURRENT RELEASE

**REPORT OF THE SELECT COMMITTEE
APPOINTED BY THE LEGISLATIVE
COUNCIL TO INQUIRE INTO AND REPORT
UPON THE**

**CURRENT POSITION OF NATIONAL
PARKS WITHIN THE STATE**

Presented by the Hon. A. A. Lewis, M.L.C.,
27th November, 1979.

Prices—

Counter Sales—\$0.50.
Mailed (within Aust.)—\$0.90.

**Available only from Harbour and Light
Department, 6 Short Street, Fremantle.
Phone 335 1211.—**

Navigable Waters Regulations, 1958.

Regulations for Preventing Collisions at Sea.

Regulations for the Examination of Applicants
for Masters, Mates, Coxswain, Engineers,
Marine Motor Engine Drivers and Marine
Surveyors.

NOTICE

TRADING HOURS

WEMBLEY—HEAD OFFICE

(Parliamentary Papers)

GOVERNMENT PRINTER'S

PUBLICATIONS SALES OFFICE

SALVADO ROAD, WEMBLEY

Phone 381 3111 Extension 374 and 376

8.00 a.m. to 4.30 p.m.

(Continually Mon. to Fri.)

PERTH OFFICE

GOVERNMENT PUBLICATIONS CENTRE

(Parliamentary Papers)

Ground Floor Superannuation Bldg.

32 St. George's Terrace, Perth 6000

Telephone 325 0231 Ext. 375

8.15 a.m. to 4.25 p.m.

(Continually Mon. to Fri.)

DIGEST OF WESTERN AUSTRALIAN ARBITRATION REPORTS

Volumes 1 to 14—1901-1920

Prices—

Counter Sales—\$5.00

Mailed Local—\$5.80

Mailed Interstate—\$5.90

DIGEST OF WESTERN AUSTRALIAN INDUSTRIAL GAZETTES

Volumes 1 to 10—1921-1930

Prices—

Counter Sales—\$5.00

Mailed Local—\$5.50

Mailed Interstate—\$5.90

**POST SECONDARY EDUCATION
IN
WESTERN AUSTRALIA
REPORT 1976**

Chairman—Professor P. H. Partridge

Prices—

Counter Sales—\$3.00

Mailed—

Mailed (W.A.)—\$3.80

Mailed Interstate—\$3.90

— NOTICE —

**COMMITTEE OF INQUIRY
INTO
RATES AND TAXES
ATTACHED TO LAND VALUATION,
REPORT 1975**

(Mr. Gerald Keall, Chairman)

Prices—

Counter Sales—\$2.30

Mailed Local—\$3.30

Mailed Country—\$4.30

Mailed Interstate—\$5.40

**REPORT OF THE ROYAL
COMMISSION "FREMANTLE
PRISON" 1973.**

(Commissioner, His Honour Robert E. Jones.)

Prices—

Counter Sales—\$1.50

Mailed Local—\$2.50

Mailed Country—\$3.50

Mailed Eastern States—\$4.60

**RELIGIOUS EDUCATION IN THE
GOVERNMENT SCHOOLS OF
WESTERN AUSTRALIA JULY 1977**

Chairman Mr. W. E. Nott, S.M.

Prices—

Counter Sales—\$1.90

Mailed W.A.—\$2.80

Mailed Interstate—\$2.90

**ROTTNEST ISLAND
IN HISTORY AND
LEGEND**

Its Discovery and Development
Natural Beauties,
Fauna and Flora.

By W. Somerville.

Prices—

Counter Sales \$3.50.

Mailed W.A.—\$4.30

Mailed Interstate—\$4.40

**LOCAL GOVERNMENT ACT, No. 84,
1960-1976**

(Third Reprint approved 21/11/77) includes
Amendment Act No. 124 of 1976

— NOW AVAILABLE —

Counter Sales—\$4.50

Mailed Local—\$6.50

Mailed Country—\$6.70

Mailed Interstate—\$7.60

**REPORT ON LAMB MARKETING
IN WESTERN AUSTRALIA**

by Consumer Protection Bureau,
5th July, 1974.

Prices—

Counter Sales—\$1.40

Mailed Local—\$2.70

Mailed Country—\$3.40

Mailed Interstate—\$4.50

REPORT OF

**THE SPECIAL COMMITTEE ON
THE PROPOSAL FOR A WEST-
ERN AUSTRALIAN HERITAGE
COMMISSION — 1975.**

(Chairman—Mr. R. H. Doig)

PRICES—

Counter Sales—\$1.50

Mailed W.A.—\$2.30

Mailed Interstate—\$2.40

GOVERNMENT GAZETTE**SPECIAL NOTICE.****NOTICE TO SUBSCRIBERS**

COPY DEADLINE: All copy for publication must be in the hands of the Government Printer by 3 p.m. on the **WEDNESDAY** before publication.

WILLIAM C. BROWN, J.P.
Government Printer.

Concerning "Government Gazette" notices for publication lodged at the Government Printer's Wembley Office—notice must be lodged with "Parliamentary Papers" Salvado Road, Wembley prior to 3.00 p.m. on the Wednesday before publication.

WILLIAM C. BROWN, J.P.
Government Printer.

**Report of Government Secondary
Schools Discipline Committee**

**DISCIPLINE IN
SECONDARY SCHOOLS
IN WESTERN AUSTRALIA
1972**

Prices—

Counter Sales—\$1.00
Mailed Local—\$2.30
Mailed Interstate—\$3.00
Mailed Country—\$4.10

SPECIAL NOTICE**GOVERNMENT GAZETTE ADVERTISING CHARGES**

Deceased Estate Notices, per Estate—\$5.00
Real Estate and Business Agents and Brokers Licences, etc., Per Notice—\$10.00
All Other Notices per Column Centimetre—\$1.00
\$5.00—Minimum Charge

SUBSCRIPTION CHARGES**GOVERNMENT GAZETTE**

Counter Sales, per copy—\$0.60
Annual Subscription (Excluding Extraordinary Copies) Including Postage (Surface Mail)—\$67.00 per annum

INDUSTRIAL GAZETTE

Counter Sales—per copy—\$1.70
Annual Subscription, Including Postage (Surface Mail)—\$35.00 per annum

HANSARD

Counter Sales, per copy—\$1.50
Annual Subscription, Including Postage (Surface Mail)—\$40.00

CONTENTS.**REGULATIONS, BY-LAWS, RULES DETERMINATIONS.**

Dairy Industry Act—Regulations	2866
Health Act—City of Melville—By-law	2831
Mine Workers Relief Act—Regulations	2903

GENERAL CONTENTS

	Page
Agriculture, Department of	2865-6
Appointments	2830, 2837, 2853, 2858, 2866
Beekeepers Act—Appointment	2866
Bush Fires Act	2837-40
Chicken Meat Industry Act—Fees	2865
Chief Secretary's Department	2830
Commissioners for Declarations	2830
Companies Act	2904-6
Crown Law Department	2824, 2830
Dairy Industry Act	2866
Deceased Persons' Estates	2907-8
Education Department	2866-8
Factories and Shops	2865
Fremantle Port Authority	2853
Government School Teachers Arbitration and Appeal Act	2866-8
Harbour and Light Department	2854
Health Department	2825, 2830-1
Municipal Health By-laws	2831
Honey Pool Act—Election	2866
Hospitals Act	2831
Inquiry Agents Licensing Act	2830
Justices of the Peace	2830
Labour, Department of	2865
Lands Department	2824, 2825-6, 2832-7
Local Government Department	2827-30, 2856-65
Metropolitan Water Supply, etc.	2826-7
Mines Department	2824, 2872-2903
Municipalities	2856-63
Navigable Waters Regulations	2854
Notices of Intention to Resume Land	2854-6
Orders in Council	2825-30
Partnerships Dissolved	2906-7
Petroleum Act	2824
Premier's Department	2823
Proclamations	2823-4
Public Trustee	2908
Public Works Department	2852-6
Railways	2871
Registrar General	2872
Road Traffic Act	2832
Tender Board	2868
Tenders Accepted	2869-70
Tenders for Government Printing	2871
Tenders Invited	2868-9
Town Planning	2840-51
Transfer of Land Act	2824
Treasury	2830
Trustees Act	2907-8
Valuation of Land Act	2830
Veterinary Preparations	2866
West Australian Trustees Limited	2907