

Government Gazette

OF

WESTERN AUSTRALIA

(Published by Authority at 3.30 p.m.)

No. 71]

PERTH: FRIDAY, 10th OCTOBER

[1980

Transfer of Land Act, 1893.

PROCLAMATION

WESTERN AUSTRALIA, } By His Excellency the Honourable John Martin
 To Wit: } Lavan, Administrator in and over the State of
 J. M. LAVAN, } Western Australia and its Dependencies in the
 Administrator. } Commonwealth of Australia.
 [L.S.]

File No. 5735/50, V8.

WHEREAS by the Transfer of Land Act, 1893, the Governor is empowered by Proclamation in the *Government Gazette* to vest in Her Majesty as of Her former estate all or any lands, whereof Her Majesty may become the registered proprietor of the lands described in the Schedules hereto: Now therefore, I, the Administrator with the advice and consent of the Executive Council, do by this my Proclamation vest in Her Majesty, Her Heirs and Successors, the land described in the Schedules hereto as of Her former estate.

Given under my hand the Public Seal of the said State, at Perth, this 1st day of October, 1980.

By His Excellency's Command,

D. J. WORDSWORTH,
 Minister for Lands.

GOD SAVE THE QUEEN ! ! !

Schedule 1.

File No.; Description of Land; Certificate of Title Volume; Folio.

- 3857/74—Portion of Avon Location 28231; 1567; 56.
 1475/80—Portion of Canning Location 37 being Lot 1 on Plan 11412; 1552; 102.
 1392/97—Cossack Lot 125; 1244; 968.
 661/79—Portion of Swan Location 1315 being part of Lot 147 on Plan 4951; 1563; 663.

Schedule 2.

File No.; Description of Land.

- 1703/77—Portion of Melbourne Location 3913 being Lot 147 on Plan 13064 and being part of the land comprised in Certificate of Title Volume 1553, Folio 607.
 1903/79—Portion of Kwinana Lot E26 being Lot 61 on Plan 12928 and being part of the land comprised in Certificate of Title Volume 1550, Folio 101.
 1969/79—Portion of Cockburn Sound Location 497 being Lot 51 on Plan 12890 and being part of the land comprised in Certificate of Title Volume 1544, Folio 425.
 2030/980—Portion of Victoria Location 2126 being Lots 14 and 76 on Plan 9371 and being part of the land in Certificate of Title Volume 280, Folio 100A.
 2443/980—Portion of Canning Location 19 being Lot 130 on Plan 11617 and being part of the land comprised in Certificate of Title Volume 1443, Folio 801.
 2446/980—Portion of Canning Location 12 being Lot 38 on Diagram 52398 and being part of the land comprised in Certificate of Title Volume 1469, Folio 085.
 2640/79—Portion of Esperance Location 345 being Lot 1 on Plan 12998 and being part of the land comprised in Certificate of Title Volume 1560, Folio 003.
 2740/980—Portion of Wellington Location 1 being Lot 31 on Plan 13122 and being part of the land comprised in Certificate of Title Volume 1554, Folio 940.
 3777/77—Portion of Perthshire Location Au being Lot 83 on Diagram 53638 and being part of the land comprised in Certificate of Title Volume 1553, Folio 583.
 3342/79—Portion of Plantagenet Location 240 being Lot 23 on Diagram 58279 and being part of land comprised in Certificate of Title Volume 1398, Folio 272.

- 3341/79—Portion of each of Sussex Locations 522, 1375, 3799 and 741 being Lot 46 on Plan 13100 and being part of the land comprised in Certificate of Title Volume 1555, Folio 504.
- 3332/79—Portion of Canning Location 13 being Lot 12 on Diagram 58306 and being the balance of the land in Certificate of Title Volume 1367, Folio 316.
- 3247/79—Portion of Swan Location 1795 being Lot 32 on Plan 13083 and being part of the land comprised in Certificate of Title Volume 1296, Folio 702.
- 3085/79—Portion of Canning Location 31 being Lot 57 on Diagram 58102 and being part of the land comprised in Certificate of Title Volume 1489, Folio 378.
- 2973/79—Portion of Swan Location 1370 being Lot 744 on Plan 13047 and being part of the land comprised in Certificate of Title Volume 1551, Folio 602.
- 2755/79—Portion of Collie Lot 1170 being the land coloured blue and marked "Drain Reserve" on Diagram 57809 and being the balance of the land comprised in Certificate of Title Volume 1475, Folio 203.
- 2741/980—Portion of Wellington Location 1 being Lot 47 on Plan 13122 and being part of the land comprised in Certificate of Title Volume 1554, Folio 940.
- 1703/77—Portion of Melbourne Location 3913 being Lot 125 on Diagram 58125 and being the balance of the land in Certificate of Title Volume 1553, Folio 602.

File No. 1999/70.—That Reserve No. 31601 should vest in and be held by the Metropolitan Water Supply, Sewerage and Drainage Board in trust for the purpose of "Drain".

File No. 414/73.—That Reserve No. 32128 should vest in and be held by the Western Australian Wildlife Authority in trust for the purpose of "Conservation of Flora and Fauna".

File No. 1294/980.—That Reserve No. 36790 should vest in and be held by the Shire of Mandurah in trust for the purpose of "Drain".

File No. 2443/980.—That Reserve No. 36845 should vest in and be held by the City of Gosnells in trust for the purpose of "Public Recreation".

File No. 2446/980.—That Reserve No. 36846 should vest in and be held by the City of Gosnells in trust for the purpose of "Public Recreation".

File No. 2834/980.—That Reserve No. 36920 should vest in and be held by the Shire of Augusta-Margaret River in trust for the purpose of "Recreation".

File No. 3050/980.—That Reserve No. 36923 should vest in and be held by the Shire of Northampton in trust for the purpose of "Parks and Garden".

Now, therefore, His Excellency the Administrator, by and with the advice and consent of the Executive Council, does hereby direct that the before-mentioned Reserves shall vest in and be held by the abovementioned bodies in trust for the purposes aforesaid, subject nevertheless to the powers reserved to him by section 37 of the said Act.

R. D. DAVIES,
Clerk of the Council.

Land Act, 1933-1977.

ORDER IN COUNCIL.

File No. 4324/54, V2.

WHEREAS by section 33 of the Land Act, 1933-1977, it is made lawful for the Governor to direct that any Reserve shall vest in and be held by any person or persons to be named in the Order, in trust for any of the purposes set forth in section 29 of the said Act, or for the like or other public purposes to be specified in such Order and with power of leasing; and whereas it is deemed expedient that Reserve No. 28456, should vest in and be held by the Shire of Halls Creek, in trust for the purpose of "Caravan Park".

Now, therefore, His Excellency the Administrator by and with the advice and consent of the Executive Council, does hereby direct that the before-mentioned Reserve shall vest in and be held by the Shire of Halls Creek, in trust for "Caravan Park", with power to the said Shire of Halls Creek, subject to the approval in writing of the Minister for Lands to each and every lease or assignment of lease being first obtained, to lease the whole or any portion thereof for any term not exceeding twenty one years from the date of the lease, subject nevertheless to the powers reserved to me by section 37 of the said Act; provided that no such lease or assignment of lease shall be valid or operative until the approval of the Minister for Lands, or an officer authorised in that behalf by the Minister, has been endorsed on the Lease Instrument, or Deed of Assignment, as the case may be.

(The previous Vesting Order dated 14th March, 1967 is hereby superseded).

R. D. DAVIES,
Clerk of the Council.

Land Act, 1933-1977.

ORDER IN COUNCIL.

File No. 934/64.

WHEREAS by section 33 of the Land Act, 1933, it is made lawful for the Governor to direct that any Reserve shall vest in and be held by any person or persons to be named in the Order, in trust for any of the purposes set forth in section 29 of the said Act, or for the like or other public purposes

AT a Meeting of the Executive Council held in the Executive Council Chamber, at Perth, this 1st day of October, 1980, the following Orders in Council were authorised to be issued:—

Land Act, 1933-1977.

ORDERS IN COUNCIL.

WHEREAS by section 33 of the Land Act, 1933-1977, it is made lawful for the Governor to direct that any Reserve shall vest in and be held by any person or persons to be named in the order in trust for the like or other public purposes to be specified in such order; and whereas it is deemed expedient as follows:—

File No. 4646/23.—That Reserve No. 18381 should vest in and be held by the Western Australian Wildlife Authority in trust for the purpose of "Conservation of Flora and Fauna".

File No. 738/49.—That Reserve No. 22900 should vest in and be held by Raymond Laurence Young, MLA, Minister of Public Health for the time being and his successors in office, in trust for "Hospital, Community Health Centre and Health Purposes".

File No. 3792/50.—That Reserve No. 23321 should vest in and be held by the Minister for Water Resources in trust for the purpose of "Drainage and Conservation of Flora and Fauna".

File No. 3764/59.—That Reserve No. 26513 should vest in and be held by the Shire of Busselton in trust for the purpose of "Public Recreation".

File No. 3175/65.—That Reserve No. 27283 should vest in and be held by the Western Australian Wildlife Authority in trust for the purpose of "Conservation of Flora and Fauna".

File No. 1992/33.—That Reserve No. 28004 should vest in and be held by the Western Australian Wildlife Authority in trust for the purpose of "Conservation of Flora and Fauna".

File No. 2714/46.—That Reserve No. 28940 should vest in and be held by the Western Australian Wildlife Authority in trust for the purpose of "Conservation of Flora and Fauna".

File No. 2254/68.—That Reserve No. 29326 should vest in and be held by the Western Australian Wildlife Authority in trust for the purpose of "Conservation of Flora and Fauna".

to be specified in such Order and with power of leasing; and whereas it is deemed expedient that Reserve No. 36927, should vest in and be held by the Shire of Mount Marshall, in trust for the purpose of "Drive in Theatre Site".

Now, therefore, His Excellency the Administrator, by and with the advice and consent of the Executive Council, does hereby direct that the before-mentioned Reserve shall vest in and be held by Shire of Mount Marshall, in trust for "Drive in Theatre Site", with power to the said Shire of Mount Marshall, subject to the approval in writing of the Minister for Lands to each and every lease or assignment of lease being first obtained, to lease the whole or any portion thereof for any term not exceeding twenty one (21) years from the date of the lease, subject nevertheless to the powers reserved to me by section 37 of the said Act; provided that no such lease or assignment of lease shall be valid or operative until the approval of the Minister for Lands, or an officer authorised in that behalf by the Minister, has been endorsed on the Lease Instrument, or Deed of Assignment, as the case may be.

R. D. DAVIES,
Clerk of the Council.

Land Act, 1933-1977.
ORDER IN COUNCIL.

Corres. 1392/97.

WHEREAS by section 33 of the Land Act, 1933-1977, it is, *inter alia*, made lawful for the Governor to direct that any land reserved pursuant to the provisions of the Act, shall be leased for the purpose for which the land is reserved as aforesaid, by Instrument of Lease in accordance with the form in the Fourth Schedule of the Act, to any person (as defined in the said section); and whereas it is deemed expedient that Reserve No. 36813 (Cossack Lots 106, 107, 124, 126, 168, 422, 423 and 442) shall be leased for a term of twenty one (21) years at a peppercorn rental to the Cossack Project Committee (Inc.) for the purpose of "Preservation and Enjoyment of Historical Buildings and Monuments" subject to the following conditions:—

- (a) The land shall not be used for any purpose other than "Preservation and Enjoyment of Historical Buildings and Monuments" without the prior approval in writing of the Minister for Lands.
- (b) The lessee shall not without the previous consent in writing of the Minister for Lands assign, transfer, sublet or part with the possession of the demised land.
- (c) The lessee shall maintain existing and future improvements to the satisfaction of the Minister for Lands.
- (d) The lessee shall indemnify the Minister against all claims for damage to property or persons arising from the use of the land.
- (e) The Minister or his representative may enter the land for inspection at any reasonable time.
- (f) Compensation shall not be payable to the lessee in respect of any improvements effected by him on the demised land and remaining thereon at the expiration or earlier determination of the lease.
- (g) Consent to mortgage will not at any time be given.

Now, therefore, His Excellency the Administrator by and with the advice and consent of the Executive Council doth hereby direct that the above-mentioned reserve shall be leased for a term of twenty one (21) years to the Cossack Project Committee (Inc.) for the purpose of "Preservation and Enjoyment of Historical Buildings and Monuments" subject however to the rental and conditions aforesaid.

R. D. DAVIES,
Clerk of the Council.

Land Act, 1933-1977.
ORDER IN COUNCIL.

File No. 1765/72.

WHEREAS by section 33 of the Land Act, 1933-1977, it is, *inter alia*, made lawful for the Governor by Order in Council to direct that any land reserved pursuant to the provisions of this Act shall be granted in fee simple to any person (as defined in the said section) subject to the condition that the person shall not lease or mortgage the whole or any part of the land without the consent of the Governor and subject to such other conditions and limitations as the Governor shall deem necessary to ensure that the land is used for the purpose for which the land is reserved as aforesaid; and whereas it is deemed expedient that Reserve No. 31774 (Swan Locations 6825 and 6840) should be granted in fee simple to The Trustees of the Grand Lodge of Western Australia of Antient Free and Accepted Masons, to be held in trust for the purpose of "Aged Persons Home".

Now, therefore, His Excellency the Administrator by and with the advice and consent of the Executive Council, does hereby direct that the before-mentioned reserve shall be granted in fee simple to The Trustees of the Grand Lodge of Western Australia of Antient Free and Accepted Masons, to be held in trust for the purpose aforesaid subject to the condition that the land shall not be leased or mortgaged in whole or in part without the consent of the Governor.

R. D. DAVIES,
Clerk of the Council.

Local Government Act, 1960-1979.
ORDERS IN COUNCIL.

WHEREAS by section 288 of the Local Government Act, 1960-1979, it shall be lawful for the Governor, on request by a Council of a Municipal District, by Order published in the *Government Gazette* to declare any lands reserved or acquired for use by the public or used by the public as a street, way, public place, bridge or thoroughfare, under the care, control, and management of the Council, or lands comprised in a private street, constructed and maintained to the satisfaction of the Council, or lands comprised in a private street of which the public has had uninterrupted use for a period of not less than ten years, as a public street and if the Council thinks fit, that the Governor shall declare the width of carrieway and footpaths of the public street; and whereas the Councils mentioned in the schedule hereto have requested that certain lands named and described in the said schedule, which have been reserved for streets within the said Councils, be declared public streets: Now, therefore, His Excellency the Administrator, by and with the advice and consent of the Executive Council, doth hereby declare the said lands to be public streets and such land shall, from the date of this Order, be absolutely dedicated to the public as streets within the meaning of any law now or hereafter in force.

Schedule.

City of Stirling.

L. & S. Corres. 2253/980 (R.6288).

Road No. 5567 (West Coast Highway) (Widening of Part). That portion of Lot 10 of Swan Location 1134 as delineated and bordered green on Land Titles Office Diagram 58175. (Public Plan Perth 1 : 2000 Sheet 07.30.)

City of Subiaco.

L. & S. Corres. 618/79 (R.6207).

Road No. 16445. A strip of land 3.04 metres wide commencing at the southern side of a surveyed road (Bagot Road) at the northwestern corner of Lot 500 of Perth Suburban Lot 241 (Land Titles Office Diagram 49114) and extending as delineated and coloured brown on Land Titles Office Plan 326 southward along the western boundaries of the said lot and lots 45 to 60 inclusive of

Suburban Lot 241 (Plan 326) to terminate at the northern side of a surveyed road (Hamersley Road).

Road No. 16446. A strip of land 3.04 metres wide commencing at the southern side of a surveyed road (Bagot Road) at the northeastern corner of Lot 61 of Perth Suburban Lot 241 (Land Titles Office Plan 326) and extending as delineated and coloured brown on Plan 326 southward along the eastern boundaries of Lots 61 to 80 inclusive at Suburban Lot 241 (Plan 326) to terminate at the northern side of a surveyed road (Hamersley Road).

(Public Plan Perth 2000 Sheet 11.25.)

City of Subiaco.

L. & S. Corres. 620/79 (R.6208).

Road No. 16447. A strip of land varying in width commencing from the eastern side of a surveyed road (Bedford Avenue) at the southwestern corner of Lot 124 of Perth Suburban Lot 246 (Land Titles Office Plan 352) and extending as delineated and coloured brown on Plan 352 northeastward along the southeastern boundaries of the said Lot of Suburban Lots 246 and 245 (Plan 352), Lot 2 of Suburban Lot 245 (Land Titles Office Diagram 18660), Lot 1 of the last mentioned Suburban Lot (Diagram 18659) to and along the southeastern boundary of Lot 122 of the said Suburban Lot (Plan 352) to terminate at the southern side of a surveyed road (Bagot Road).

Road No. 16448. A strip of land varying in width commencing from the eastern side of a surveyed road (Townshend Road) at the southwestern corner of Lot 1 of Perth Suburban Lot 243 (Land Titles Office Plan 352) and extending as delineated and coloured brown on Plan 352 eastward along the southern boundaries of the said Lot and Lots 2 to 7 inclusive of the said Suburban Lot (Plan 352) and onward to and along the southern boundary of Lot 39 of that Suburban Lot and Suburban Lot 244, and the southern boundaries of Lots 40 to 45 inclusive of the last mentioned Suburban Lot (Plan 352) and onward to and along the southern boundaries of Lot 77 of the said Suburban Lot, Lot 78 of that Suburban Lot and Suburban Lot 245 and Lots 79 to 83 inclusive of the last-mentioned Suburban Lot (Plan 352) and onward to and along the southern boundaries of Lots 115 to 122 inclusive of the said Suburban Lot (Plan 352) to terminate at the northwestern side of Road No. 16447 excluding the intersecting portions of surveyed roads Francis Street, Kings Road and Bedford Avenue.

Road No. 16449. A strip of land varying in width commencing at the eastern side of a surveyed road (Townshend Road) at the northwestern corner of Lot 1 of Perth Suburban Lot 243 (Land Titles Office Diagram 4659) and extending as delineated and coloured brown on Land Titles Office Plan 352 eastward along the northern boundaries of the said Lot and Lots 2 to 5 inclusive of Perth Suburban Lot 243 (Diagram 4659) and onward to and along the northern boundary of Lot 58 of the said Suburban Lot and Suburban Lot 244 and the northern boundaries of Lots 59 to 64 inclusive of the last mentioned Suburban Lot (Plan 352) and onward to and along the northern boundaries of Lot 96 of that Suburban Lot, Lot 97 of the said Suburban Lot and Suburban Lot 246 (Plan 352) to terminate at the western side of a surveyed road (Bedford Avenue) excluding the intersecting portions of surveyed roads (Francis Street and Kings Road).

Road No. 16450. A strip of land 3.16 metres wide widening at its commencement and terminus leaving the northern side of Road No. 16449 at the easternmost southwestern corner of Lot 103 of Perth Suburban Lot 246 (Land Titles Office Plan 352) and extending as delineated and coloured brown on Plan 352 northward along the eastern boundaries of the said Lot and Lots 104 to 108 inclusive of the said Suburban Lot and Lots 109 to 114 inclusive of Suburban Lot 245 (Plan 352) to terminate at the southern side of Road No. 16448.

Road No. 16451. A strip of land 3.02 metres wide widening at its commencement and terminus leaving the southern side of Road No. 16448 at the

northernmost northeastern corner of Lot 46 of Perth Suburban Lot 244 (Land Titles Office Plan 352) and extending as delineated and coloured brown on Plan 352 southward along the eastern boundaries of Lots 46 to 57 inclusive of the said Suburban Lot (Plan 352) to terminate at the northern side of Road No. 16448.

Road No. 16452. A strip of land 3.02 metres wide widening at its commencement and terminus leaving the southern side of Road No. 16448 at the northernmost northeastern corner of Lot 8 of Perth Suburban Lot 243 (Land Titles Office Plan 352) and extending as delineated and coloured brown on Plan 352 southward along the eastern boundaries of the said Lot and Lots 9 to 19 inclusive of the said Suburban Lot (Plan 352) to terminate at the northern side of Road No. 16449.

(Public Plan Perth 2000 Sheet 11.25.)

City of Subiaco.

L. & S. Corres. 621/79 (R.6209).

Road No. 16453. A strip of land 3.04 metres wide commencing at the southern side of a surveyed road (Hamersley Road) at the northwestern corner of Lot 19 of Perth Suburban Lot 256 (Land Titles Office Plan 938) and extending as delineated and coloured brown on Plan 938 southward along the western boundary of the said lot, to and along the western boundary of Lot 25 of the said Suburban Lot (Plan 938) and onward to and along the western boundary of Lot 31 of that Suburban Lot (Plan 938) excluding the intersecting portion of surveyed road (Redfern Street) to and along the western boundary of Lot 37 of the said Suburban lot to terminate at the northern side of a surveyed road (Heytesbury Road).

Road No. 16454. A strip of land 3.04 metres wide widening at its commencement leaving the eastern side of Road No. 16453 at the westernmost northwestern corner of Lot 25 of Perth Suburban Lot 256 (Land Titles Office Plan 938) and extending as delineated and coloured brown on Plan 938 eastward along the northern boundaries of Lots 25 to 30 inclusive of the said Suburban Lot (Plan 938) to terminate at the western boundary of a 0.3 metre reserve as shown surveyed on Plan 938.

Road No. 16455. A strip of land 3.04 metres wide widening at its commencement leaving the eastern side of Road No. 16453 at the westernmost northwestern corner of Lot 37 of Perth Suburban Lot 256 (Land Titles Office Plan 938) and extending as delineated and coloured brown on Plan 938 eastward along the northern boundaries of Lots 37 to 42 inclusive of the said Suburban Lot (Plan 938) to terminate at the western boundary of a 0.3 metre reserve as shown surveyed on Plan 938.

(Public Plan Perth 2000 Sheets 11.24 and 11.25.)

City of Subiaco.

L. & S. Corres. 622/79 (R.6210).

Road No. 16456. A strip of land 5.03 metres wide commencing at the western side of a surveyed road (Campbell Road) at the northeastern corner of Lot 10 of Perth Suburban Lot 253 (Land Titles Office Plan 2524) and extending as delineated and coloured brown on Plan 2524 westward along the northern boundaries of the said lot and lots 10 to 18 inclusive of Suburban Lot 254 (Plan 2524) thence southward along the western boundary of the last mentioned lot to terminate at the northern side of a surveyed road (Rawson Street).

Road No. 16457. A strip of land 5.03 metres wide commencing at the southern side of a surveyed road (Rawson Street) at the northwestern corner of Lot 19 of Perth Suburban Lot 254 (Land Titles Office Plan 2524) and extending as delineated and coloured brown on Plan 2524 southward along the western boundary of the said lot thence eastward along the southern boundaries of Lots 18 to 27 inclusive of Suburban Lot 254 and Lot 27 of Suburban Lot 253 (Plan 2524) to terminate at the western side of a surveyed road (Campbell Road).

(Public Plan Perth 2000 Sheets 11.24 and 11.25.)

City of Subiaco.

L. & S. Corres. 623/79. (R.6211).

Road No. 16458. A strip of land 3.04 metres wide commencing from the eastern side of a surveyed road (Rokeby Road) at the southwestern corner of Lot 1 of Perth Suburban Lot 252 (Land Titles Office Plan 366) and extending as delineated and coloured brown on Plan 366 eastward along the southern boundaries of the said Lot and Lots 2 to 7 inclusive of the said Suburban Lot and onward to and along the southern boundary of Lot 1 of the said Suburban Lot and Suburban Lot 251 (Land Titles Office Diagram 57614) and the southern boundaries of Lots 43 to 47 inclusive of Suburban Lot 251 (Plan 366) and onward to and along the southern boundaries of Lots 81, 82 and 83 of the lastmentioned Suburban Lot (Plan 366), the southern boundaries of Lots 116, 117 and 118 of Suburban Lot 250 (Plan 504) and onward to and along the southern boundaries of Lots 119 to 124 inclusive of the lastmentioned Suburban Lot (Plan 504) and the southern boundaries of Lots 124 and 125 of Suburban Lot 249 and onward to and along the southern boundaries of Lots 159 to 165 inclusive of the lastmentioned Suburban Lot to terminate at the western side of a surveyed road (Townshend Road) excluding the intersecting portions of surveyed roads Rupert, Salisbury, Chester and Kershaw Streets.

Road No. 16459. A strip of land varying in width commencing at the eastern side of a surveyed (Rokeby Road) at the northwestern corner of Lot 50 of Perth Suburban Lot 252 (Land Titles Office Diagram 51633 and extending as delineated and coloured brown on Diagram 36283, Land Titles Office Plan 366, Diagram 36939 and Plan 504 eastward along the northern boundary of Lot 50 of the said Suburban Lot (Diagram 51633) the northwestern and northern boundaries of Lot 49 of that Suburban Lot (Diagram 40868) and the northern boundaries of Lots 26 and 27 of the said Suburban Lot (Plan 366) and onward to and along the northern boundaries of Lot 61 of that Suburban Lot (Plan 366), Lot 62 of the said Suburban Lot and Suburban Lot 251, Lots 63 to 67 inclusive of the last mentioned Suburban Lot (Plan 366) and onward to and along the northern boundaries of Lots 97, 98 and 99 of that Suburban Lot (Plan 366), the northern boundaries of Lots 100, 101 and 102 of Suburban Lot 250 (Plan 504) and onward to and along the northern boundaries of Lots 139 to 143 inclusive of the said Suburban Lot, Lot 144 of that Suburban Lot and Suburban Lot 249 and Lot 145 of the lastmentioned Suburban Lot (Plan 504) and onward to and along the northern boundaries of Lots 179 to 185 inclusive of the said Suburban Lot to terminate at the western side of a surveyed road (Townshend Road).

Excluding the intersecting portions of surveyed roads (Rupert, Salisbury, Chester and Kershaw Streets).

Road No. 16460. A strip of land 3.06 metres wide widening at its commencement and terminus commencing from the southern side of Road No. 16458 at the northernmost northeastern corner of Lot 44 of Perth Suburban Lot 252 (Land Titles Office Diagram 25634) and extending as surveyed and shown coloured brown on Land Titles Office Plan 366 southward along the eastern boundaries of the said Lot and Lot 45 of that Suburban Lot (Diagram 25634) Lots 12 to 19 inclusive of the said Suburban Lot (Plan 366) and Lot 47 of that Suburban Lot (Diagram 35207) to terminate at the northern side of Road No. 16459.

Road No. 16461. A strip of land 3.06 metres wide, widening at its commencement and terminus, commencing from the northern side of Road No. 16459 at the southernmost southwestern corner of Lot 68 of Perth Suburban Lot 251 (Land Titles Office Plan 366) and extending as surveyed and shown coloured brown on Plan 366 northward along the western boundaries of the said lot and lots 69 to 80 inclusive of the said Suburban Lot (Plan 366) to terminate at the southern side of Road No. 16458.

Road No. 16462. A strip of land varying in width commencing from the northern side of Road No. 16459 at the southernmost southwestern corner of

Lot 103 of Perth Suburban Lot 250 (Land Titles Office Plan 504) and extending as surveyed and shown coloured brown on Plan 504 northward along the western boundaries of the said Lot and Lots 104 to 115 inclusive of the said Suburban Lot Office Plan 504) and extending as surveyed and Road No. 16458.

Road No. 16463. A strip of land varying in width commencing at the southern side of Road No. 16458 at the northernmost northeastern corner of Lot 126 of Perth Suburban Lot 250 (Land Titles Office Plan 504) and extending as surveyed and shown coloured brown on Plan 504 southward along the eastern boundaries of the said Lot and Lots 127 to 138 inclusive of the said Suburban Lot (Plan 504) to terminate at the northern side of Road No. 16459.

Road No. 16464. A strip of land varying in width commencing at the southern side of Road No. 16458 at the northernmost northeastern corner of Lot 166 of Perth Suburban Lot 249 (Land Titles Office Plan 504) and extending as surveyed and shown coloured brown on Plan 504 southward along the eastern boundaries of the said Lot, Lots 167 to 172 inclusive of the said Suburban Lot (Plan 504), Lots 1 to 4 inclusive of that Suburban Lot (Land Titles Office Diagram 4528) and Lot 178 of the said Suburban Lot (Plan 504) to terminate at the northern side of Road No. 16459.

(Public Plans Perth 2000 Sheets 11.24 and 11.25.)

R. D. DAVIES,
Clerk of the Council.

Forests Act, 1918.

ORDER IN COUNCIL.

Forests File 1455/62; Lands File 2147/26.

WHEREAS by the Forests Act, 1918, it is provided that the Governor may by Order in Council dedicate any Crown lands as State Forests within the meaning and for the purpose of that Act: Now, therefore, His Excellency the Administrator with the advice and consent of the Executive Council doth hereby dedicate the area described in the schedule hereto as an addition to State Forest No. 13 within the meaning and for the purposes of the said Act.

R. D. DAVIES,
Clerk of the Council.

Schedule.

Avon location 28672 as surveyed and shown on Lands and Surveys Diagram 83912 containing an area of 81.0985 hectares. (Public Plan 2D/40 C4 (Luef Road).)

Country Towns Sewerage Act, 1948-1978.

Denmark Sewerage Area.

ORDER IN COUNCIL.

P.W.W.S. 1349/79.

WHEREAS by section 4 of the Country Towns Sewerage Act, 1948-1978, the Governor may by Order in Council constitute any part or parts of the State outside the boundaries of the Metropolitan Water, Sewerage and Drainage Area as constituted and defined by the Act No. 43 of 1909 (as amended, from time to time) as a Sewerage Area; now therefore His Excellency the Administrator, with the advice and consent of the Executive Council, hereby constitutes that part of the State defined in the schedule hereunder as a sewerage area and assigns the name of Denmark Sewerage Area thereto.

R. D. DAVIES,
Clerk of the Council.

Schedule.

All that portion of land comprised within a circle having a radius of 4 000 metres, with its centre situate at the intersection of the centre line of Strickland Street with the centre line of High Street (Denmark Townsite) as shown bordered green on Plan P.W.D., W.A. 51888-1-1.

Country Towns Sewerage Act, 1948-1978.

Esperance Sewerage.

ORDER IN COUNCIL.

P.W.W.S. 899/80.

WHEREAS pursuant to section 15 of the Country Towns Sewerage Act, 1948-1978, proposals for the construction of the works mentioned in the Schedule hereunder have been submitted to His Excellency the Administrator; and whereas the preliminary requirements prescribed by sections 12 and 13 of that Act have been complied with in relation to those proposals: Now therefore His Excellency the Administrator, acting pursuant to section 11 of the Country Towns Sewerage Act, 1948-1978, and by and with the advice and consent of the Executive Council, hereby authorises the construction of the works mentioned in the Schedule hereunder.

R. D. DAVIES,
Clerk of the Council.

Schedule.

Esperance sewerage works as shown on Plan P.W.D., W.A. 52414-1-1 and as described in an advertisement published pursuant to section 12 of the abovementioned Act, in the *Government Gazette* on the 8th of August, 1980.

Country Areas Water Supply Act, 1947-1979.

Geraldton Regional Water Supply.

Geraldton-Nanson Road Pumping Station and Tank No. 2.

ORDER IN COUNCIL.

P.W.W.S. 1167/64.

WHEREAS pursuant to section 18 of the Country Areas Water Supply Act, 1947-1979, proposals for the construction of the water works mentioned in the Schedule hereunder have been submitted to His Excellency the Administrator; and whereas the preliminary requirements prescribed by sections 15 and 16 of that Act have been complied with in relation to those proposals: Now therefore His Excellency the Administrator, acting pursuant to section 14 of the Country Areas Water Supply Act, 1947-1979, and by and with the advice and consent of the Executive Council, hereby authorises the construction of the water works mentioned in the Schedule hereunder.

R. D. DAVIES,
Clerk of the Council.

Schedule.

Improvements to the Geraldton Regional Water Supply as shown on Plan P.W.D., W.A. 51832-1-1 and as described in an advertisement published pursuant to section 15 of the abovementioned Act in the *Government Gazette* on the 16th of November, 1979.

Country Areas Water Supply Act, 1947-1979.

West Pilbara Water Supply.

D10 Branch.

ORDER IN COUNCIL.

P.W.W.S. 370/80.

WHEREAS pursuant to section 18 of the Country Areas Water Supply Act, 1947-1979, proposals for the construction of the water works mentioned in the Schedule hereunder have been submitted to His Excellency the Administrator; and whereas the preliminary requirements prescribed by sections 15 and 16 of the Act have been complied with in relation to those proposals: Now therefore His Excellency the Administrator, acting pursuant to section 14 of the Country Areas Water Supply Act,

1947-1979, and by and with the advice and consent of the Executive Council, hereby authorises the construction of the water works mentioned in the Schedule hereunder.

R. D. DAVIES,
Clerk of the Council.

Schedule.

Extensions to the West Pilbara Water Supply as shown on Plan P.W.D., W.A. 52361-1-1 and as described in an advertisement published pursuant to section 15 of the abovementioned Act in the *Government Gazette* on the 8th August, 1980.

Water Boards Act, 1904-1979.

Busselton Water Board—Proposed Loan of \$100 000.

ORDER IN COUNCIL.

P.W.W.S. 14/69.

WHEREAS by the Water Boards Act, 1904-1979 a Water Board may, with the approval of the Governor, borrow money: Now therefore His Excellency the Administrator with the advice and consent of the Executive Council hereby approves, under the provisions of section 113 of the Water Boards Act, 1904-1979, of the Busselton Water Board borrowing the sum of one hundred thousand dollars (\$100 000) from the Superannuation Board of Western Australia, repayable with interest by thirty (30) half yearly instalments over a period of fifteen (15) years, with interest at a rate of twelve point six percent (12.6%) per annum for the purpose of financing improvements to the Busselton Town Water Supply as approved by Order in Council on 28th July, 1980 and published in the *Government Gazette* of 1st August, 1980.

R. D. DAVIES,
Clerk of the Council.

Metropolitan Water Supply, Sewerage, and Drainage Act, 1909-1979.

Metropolitan Water Supply.

ORDER IN COUNCIL.

M.W.B. 812331/80.

WHEREAS by the Metropolitan Water Supply, Sewerage, and Drainage Act, 1909-1979, it is provided that, subject to the provisions of the Act, the Metropolitan Water Supply, Sewerage and Drainage Board shall, with the approval of the Governor, have power to construct, provide and extend Water Works, Sewerage Works and Metropolitan Main Drainage Works; and whereas the preliminary requirements of the said Act have been complied with and the plan in respect of the works hereinafter mentioned has been submitted to and approved by His Excellency the Administrator in Council: Now, therefore, His Excellency the Administrator by and with the advice and consent of the Executive Council, does hereby empower the Metropolitan Water Supply, Sewerage and Drainage Board to undertake the construction of the following works under the said Act, namely:—

Shire of Wanneroo.

800 mm Water Main—Padbury-Alexander Road and Whitfords Avenue.

The construction of an eight hundred millimetre nominal diameter steel water main below ground and approximately twelve hundred and seventy metres in length with valve pits and all other necessary apparatus commencing at the junction of Forrest Avenue and Alexander Road and thence proceeding in a general northerly direction along Alexander Road to Whitfords Avenue; thence proceeding in a general westerly direction along Whitfords Avenue to Marmion Avenue and terminating thereat, as shown on plan M.W.B. 16964.

This Order in Council shall take effect from the 10th day of October, 1980.

R. D. DAVIES,
Clerk of the Executive Council.

Local Government Act, 1960-1979.

ORDER IN COUNCIL.

L.G. 736/70, CU-7-3, DL-7-3.

IN this Order in Council the Order in Council made pursuant to section 433A of the Local Government Act, 1960-1978 and section 11 of the Interpretation Act, 1918-1975, published in the *Government Gazette* on the 31st January, 1975 and varied by Orders in Council published on the 30th May, 1975, 27th June, 1975, 14th May, 1976, 10th December, 1976, 3rd June, 1977, 28th July, 1978, 30th March, 1979, 25th May, 1979, 22nd June, 1979 and 20th July, 1979 is referred to as the principal Order.

Pursuant to the powers conferred by section 433A of the Local Government Act, 1960-1979, His Excellency the Administrator acting with the advice and consent of the Executive Council hereby varies the principal Order as follows:—

(a) by deleting subparagraph (iii) of paragraph (b) and substituting the following in lieu thereof—

“(iii) by-laws 53A.1 to 53A.12, both inclusive (Part 53A—Outbuildings) shall not apply to—

(A) those parts of the municipal district of the Shire of Denmark that are zoned for rural purposes by Zoning By-laws or a Town Planning Scheme;

(B) those parts of the municipal district of the Shire of Murray that are neither within a townsite nor the subject of a Town Planning Scheme;

(C) those parts of the municipal districts of the Shires of Bruce Rock, Carnamah, Kojonup, Mt. Marshall, Mullewa, and Pingelly that are not within a townsite;

(D) those parts of the municipal district of the Shire of Nannup that are neither within the Central Ward nor the Wheatley Townsite;

(E) any part of the municipal district of the Shire of Cue; and”;

(b) by deleting subparagraph (iv) of paragraph (b) and substituting the following in lieu thereof—

“(iv) none of them applies to any part of the municipal district of the Shires of Murchison, Narrogin, Westonia, Yalgoo or Yilgarn; and”;

(c) by including the passages—

“The Shire of Cue; the townsite of Cue.”, and “The Shire of Dalwallinu; the townsites of Buntine, Dalwallinu, Kalannie, Pithara and Wubin.” in the Schedule.

R. D. DAVIES,
Clerk of the Council.

Local Government Act, 1960-1979.

City of Stirling.

ORDER IN COUNCIL.

L.G. ST-4-2.

WHEREAS it is provided by paragraph (f) of subsection (2) of section 12 of the Local Government Act, 1960-1979, that the Governor, by Order made after effective presentation to him of a petition bearing the Common Seal of each municipality which will be directly affected by the Order, may alter and adjust the boundaries of adjoining districts and whereas the City of Stirling and the

Shire of Wanneroo have made an effective presentation of a petition to alter and adjust the boundaries of the respective municipal districts; and whereas it is considered expedient that the prayer of the petition should be granted: Now therefore, His Excellency the Administrator, acting with the advice and consent of the Executive Council doth hereby alter and adjust the boundaries of the districts of the municipalities of the City of Stirling and the Shire of Wanneroo, as set out in the Schedule hereunder.

R. D. DAVIES,
Clerk of the Council.

Schedule.

Technical Description.

Transfer of Territory from the Shire of Wanneroo to the City of Stirling.

All that portion of land bounded by lines starting from the intersection of the prolongation northerly of an eastern side of Duffy Road with a northern side of the eastern section of Beach Road as shown on Lands and Surveys Miscellaneous Plan 431 a point on a present southern boundary of the Shire of Wanneroo and extending generally westerly along northern sides of the lastmentioned road and onwards to an eastern side of Marmion Avenue as surveyed and shown on Lands and Surveys Original Plan 14311; thence southerly along that side to the prolongation westerly of the northern side of a closed portion of Beach Road as shown coloured in blue on Lands and Surveys Original Plan 13379, a point on a present southern boundary of the Shire of Wanneroo, and thence easterly and northerly along boundaries of that Shire to the starting point.

Area: 4.017 6 hectares.

(Lands and Surveys Public Plans Perth 1 : 2000 07.36, 08.36 and 09.36.)

Transfer of Territory from the Shire of Wanneroo to the City of Stirling.

All that portion of land bounded by lines starting from the intersection of the northwestern side of Sandstone Place with a northern side of the western section of Beach Road as surveyed and shown on Lands and Surveys Diagram 83690, a point on a present southeastern boundary of the Shire of Wanneroo and extending westerly along the northern side of the lastmentioned road and onwards to a western side of Cliff Street; thence southerly along that side and onwards to the prolongation easterly of a northern side of the western section of Beach Road, a point on a present southern boundary of the Shire of Wanneroo and thence northeasterly, easterly and again northeasterly along boundaries of that Shire to the starting point.

Area: 5 802 square metres.

(Lands and Surveys Public Plan Perth 1 : 2000 07.36.)

Transfer of Territory from City of Stirling to the Shire of Wanneroo.

All that portion of land bounded by lines starting from the intersection of the northern side of Sandstone Place with a western side of Marmion Avenue, as surveyed and shown on Lands and Surveys Diagram 83690, a point on a present southern boundary of the Shire of Wanneroo and extending southerly along the lastmentioned side to its intersection with a northern side of the western section of Beach Road; thence westerly and generally northwesterly along northern sides of that road and onwards to the prolongation southwesterly of the southeastern side of Sandstone Place; thence 329 degrees 18 minutes, 20.63 metres to the northwestern side of Sandstone Place, a point on a present southeastern boundary of the Shire of Wanneroo and thence northeasterly and easterly along boundaries of that Shire to the starting point.

Area: 2.269 0 hectares.

(Lands and Surveys Public Plan Perth 1 : 2000 07.36.)

Local Government Act, 1960-1979.

City of Stirling.

ORDER IN COUNCIL.

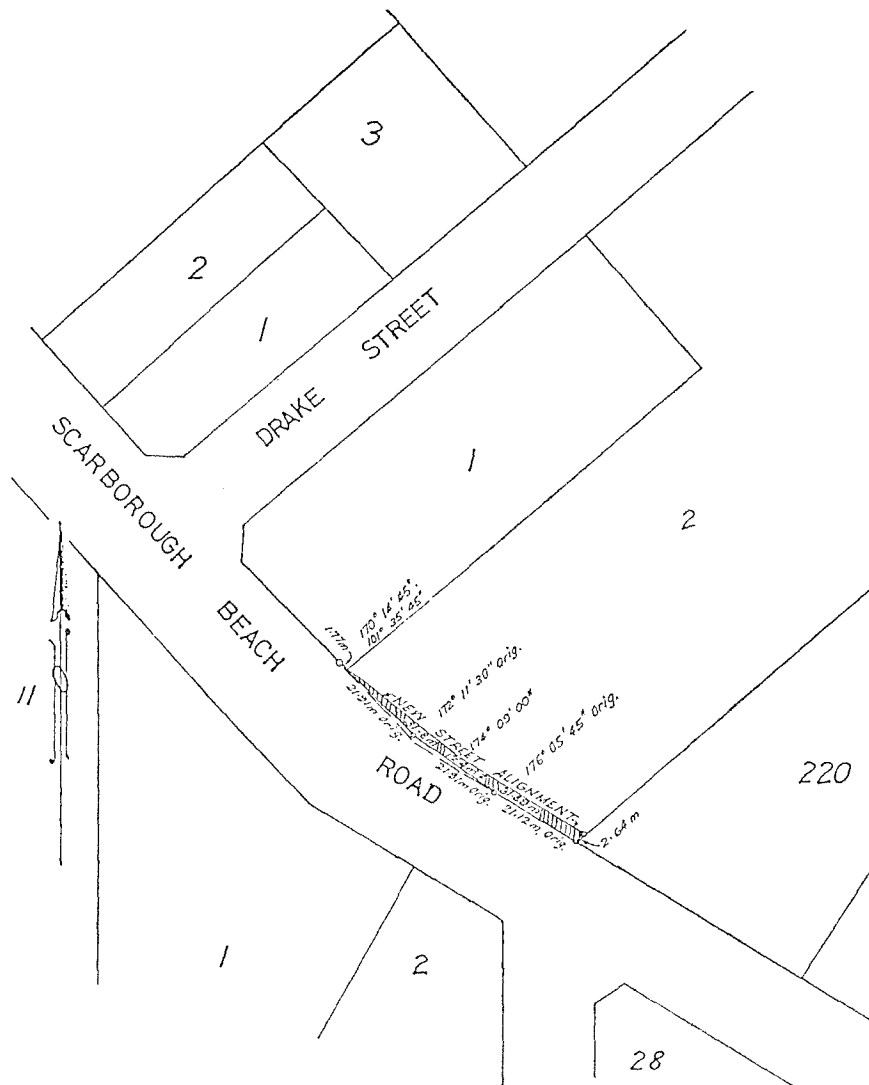
L.G. ST-7-5.

WHEREAS it is provided in subsection (4) of section 364 of the Local Government Act, 1960-1979, that the Governor may, by Order, specify any street or part thereof in any municipal district to which the provisions of subsection (5) of that section apply: Now therefore, His Excellency the Administrator acting with the advice and consent of the Executive Council, doth hereby specify that

the provisions of subsection (5) of section 364 of the Local Government Act, 1960-1979, apply to that portion of Lot 2, Location Au Scarborough Beach Road, Osborne Park, shown hachured in the Schedule hereunder, and which lies between the new alignment of Scarborough Beach Road as prescribed by a By-law published in the *Government Gazette* of the 19th January, 1979, and the street alignment of Scarborough Beach Road as it existed immediately prior to the making of that By-law.

R. D. DAVIES,
Clerk of the Council.

Schedule.



DRAWN G. B. R. AMENDED

Local Government Act, 1960-1979.

ORDER IN COUNCIL.

L.G. 817/60, CU-7-3.

IN this Order in Council the Order in Council made pursuant to section 373 of the Local Government Act, 1960-1979, and section 11 of the Interpretation Act, 1918-1975, published in the *Government Gazette* on the 27th March, 1975, and varied by Orders in Council published on the 30th May, 1975, the 14th May, 1976, the 10th December, 1976, the 3rd June, 1977, the 28th July, 1978, the 25th May, 1979

and the 20th July, 1979, is referred to as the principal Order.

Pursuant to the powers conferred by section 373 of the Local Government Act, 1960-1979, His Excellency the Administrator acting with the advice and consent of the Executive Council hereby varies the principal Order by deleting the passage "Shire of Cue; whole of the district." in the Schedule and by substituting the following in lieu thereof—"Shire of Cue; whole of the district except the townsite of Cue."

R. D. DAVIES,
Clerk of the Council.

Local Government Act, 1960-1979.

Shire of Morawa.

ORDER IN COUNCIL.

L.G. MO-1-8.

WHEREAS it is provided in paragraph (b) of sub-section (3a) of section 12 of the Local Government Act, 1960-1979, the Governor by Order which may be made without a petition may alter the boundaries of or abolish wholly or in parts wards existing in a district; and whereas the municipality of the Shire of Morawa has resolved and requested alteration to the boundaries of the existing North Ward and Pintharuka Ward; and whereas it is considered desirable that the request of the municipality should be granted: Now, therefore, His Excellency the Administrator, acting by and with the advice and consent of the Executive Council, pursuant to the provisions of section 12 of the Local Government Act, 1960-1979, doth hereby alter the boundaries of the North Ward and the Pintharuka Ward as set forth in Schedule A and Schedule B to this Order.

R. D. DAVIES,
Clerk of the Council.

Schedule A.

Technical Description.

Addition to the North Ward of the Shire of Morawa.

All that portion of land bounded by lines starting from the intersection of the prolongation northerly of the eastern boundary of Victoria Location 8378 with the centre line of Madden Road, a point on the easternmost eastern boundary of the North Ward and extending easterly along that centre line and onwards to the centre line of Morawa-Yalgoo Road; thence generally northeasterly along that centre line to the prolongation westerly of the centre line of Road Number 13556; thence easterly to and easterly and northeasterly along that centre line to the prolongation westerly of the centre line of a road passing along the northern boundaries of Locations 8642, 10606 and 9333; thence easterly to and along that centre line to the prolongation southerly of the eastern boundary of Location 9359, a point on a present eastern boundary of the Shire of Morawa; thence northerly, westerly, again northerly, again westerly, again northerly, again westerly, again northerly and again westerly along boundaries of that Shire to the western boundary of Late Pastoral Lease 301/97, a point on a present eastern boundary of the North Ward and thence southerly, easterly and again southerly along boundaries of that ward to the starting point.

(Lands and Surveys Public Plan 128/80.)

Schedule B.

Technical Description.

Addition to Pintharuka Ward of the Shire of Morawa.

All that portion of land bounded by lines starting from the intersection of the prolongation northerly of the eastern boundary of Victoria Location 8378 with the centre line of Madden Road, a point on the present northernmost eastern boundary of the Pintharuka Ward and extending easterly along that centre line and onwards to the centreline of Morawa-Yalgoo Road; thence generally northeasterly along that centre line to the prolongation westerly of the centre line of Road Number 13556; thence easterly to and easterly and northeasterly along that centre line to the prolongation westerly of the centre line of a road passing along the northern boundaries of Locations 8642, 10606 and 9333; thence easterly to and along that centre line to the prolongation southerly of the eastern boundary of Location 9359, a point on a present eastern boundary of the Shire of Morawa; thence southerly, easterly and again southerly along boundaries of that Shire to the southeastern corner of Location 10611, a point on a present northern boundary of the Pintharuka Ward and thence westerly and northerly along boundaries of that ward to the starting point.

(Lands and Surveys Public Plan: 128/80.)

AUDIT ACT, 1904.

(Section 33.)

The Treasury,
Perth, 10th October, 1980.

IT is hereby published for general information that the following persons have been appointed as Certifying Officers:—

- L. G. Goodridge for the Department of Conservation and Environment from 8/9/80.
- K. Snowball for the Police Department from 22/9/80.
- E. E. Barker for the Public Service Board from 15/9/80.
- R. J. Worth for the Registrar General's Office from 25/9/80.
- R. J. Butcher for the Agriculture Department from 8/9/80 until 7/11/80.
- R. G. Champion for the Registrar General's Office from 4/8/80 until 22/8/80; and 8/9/80 until 23/9/80.
- P. C. Lamers for the State Government Insurance Office from 14/8/80 until 14/11/80.
- F. P. Michell for the State Government Insurance Office from 8/9/80 until 10/10/80.

and the appointments of the following Certifying Officers have been cancelled:—

- B. O'Sullivan for the Agriculture Department from 19/9/80.
- G. E. Zubrzycki for the Police Department from 22/9/80.
- H. M. D'Silva for the Registrar General's Office from 4/8/80.

L. E. McCARREY,
Under Treasurer.

INQUIRY AGENTS LICENSING ACT, 1954.

Application for Licence in the First Instance.

To the Court of Petty Sessions at Perth:

I, KEITH RICHARD ANDREW of 31 Warrigal Way, Greenwood 6024, Insurance Assessor, having attained the age of twenty-one years, hereby apply on my own behalf for a licence under the above-mentioned Act. The principal place of business will be at 8 Parker Street, South Perth 6151.

Dated the 13th day of September, 1980.

K. R. ANDREW,
Signature of Applicant.

Appointment of Hearing.

I hereby appoint the 28th day of October, 1980, at 2.15 o'clock in the afternoon as the time for the hearing of the foregoing application at the Court of Petty Sessions at Perth.

Dated the 18th day of September, 1980.

K. W. SHEEDY,
Clerk of Petty Sessions.

Objection to the granting of the application may be served on the applicant and the Clerk of Petty Sessions at any time prior to seven days before the date appointed for the hearing.

INQUIRY AGENTS LICENSING ACT, 1954.

Application for Licence in the First Instance.
To the Court of Petty Sessions at Perth.

I, ROBERT LESLIE THORNTON, of Flat 304, 17 The Avenue, Nedlands, occupation Enquiry Agent having attained the age of twenty-one years, hereby apply on my own behalf for a licence under the abovementioned Act. The principal place of business will be at Flat 304, 17 The Avenue, Nedlands.

Dated the 8th day of September, 1980.

R. L. THORTON,
Signature of Applicant.

Appointment of Hearing.

I hereby appoint the 11th day of November, 1980, at 2.15 o'clock in the afternoon as the time for the hearing of the foregoing application at the Court of Petty Sessions at Perth.

Dated the 6th day of October, 1980.

K. SHEEDY,
Clerk of Petty Sessions.

Objection to the granting of the application may be served on the applicant and the Clerk of Petty Sessions at any time prior to seven days before the date appointed for the hearing.

PUBLIC SERVICE ARBITRATION ACT, 1966-1978

STATE PUBLIC SERVICE

DEPARTMENT FOR COMMUNITY WELFARE

DETERMINATION—INSTITUTION OFFICERS

PURSUANT to section 12 of the Public Service Arbitration Act, 1966-1978, the Hon. Minister for Community Welfare hereby gives notice that the titles, salaries or salary ranges allocated to offices and salary within each salary range allocated to officers covered by the Department for Community Welfare Institution Officers Salaries Award, 1980, No. 10 of 1980, shall be in accordance with the following.

W. R. B. HASSELL, Minister for Community Welfare.

SENIOR GROUP WORKERS AND GROUP WORKERS

Item No.	Title of Office	Name of Officer	Classification		Salary Excluding Allowances
			2/7/79	3/7/79	
HILLSTON					
17.	Senior Group Worker	Miller, T.	G-II-4/5	G-II-5/6	13 529
18.	Senior Group Worker	Sleeth, B.	G-II-4/5	G-II-5/6	13 529
19.	Senior Group Worker	Merrifield, C.	G-II-4/5	G-II-5/6	13 529
20.	Senior Group Worker	Burns, L.	G-II-4/5	G-II-5/6	13 529
21.	Senior Group Worker	La Puma, J.	G-II-4/5	G-II-5/6	13 529
22.	Senior Group Worker	Baker, L.	G-II-4/5	G-II-5/6	13 529
23.	Senior Group Worker	Vacant			
24.	Senior Group Worker	Weggelaar, G.	G-II-4/5	G-II-5/6	14 360
25.	Senior Group Worker	Barrett, N.	G-II-4/5	G-II-5/6	13 529
26.	Group Worker	Ganner, D.	G-II-1/4	G-II-2/5	12 382
27.	Group Worker	Ward, H.	G-II-1/4	G-II-2/5	10 938
28.	Group Worker	Lewis, A.	G-II-1/4	G-II-2/5	12 382
29.	Group Worker	Partington, N.	G-II-1/4	G-II-2/5	11 649
30.	Group Worker	Ogilvie, R.	G-II-1/4	G-II-2/5	11 287
31.	Group Worker	Christensen, A.	G-II-1/4	G-II-2/5	12 382
32.	Group Worker	Towie, J.	G-II-1/4	G-II-2/5	12 382
33.	Group Worker	Lyons, W.	G-II-1/4	G-II-2/5	10 938
34.	Group Worker	Sara, C.	G-II-1/4	G-II-2/5	12 382
35.	Group Worker	Hornby, R.	G-II-1/4	G-II-2/5	12 382
36.	Group Worker	Fisher, D.	G-II-1/4	G-II-2/5	12 382
37.	Group Worker	Todd, R.	G-II-1/4	G-II-2/5	12 382
38.	Group Worker	Miller, F.	G-II-1/4	G-II-2/5	13 529
39.	Group Worker	Schorer, N.	G-II-1/4	G-II-2/5	10 938
40.	Group Worker	Cooke, D.	G-II-1/4	G-II-2/5	11 649
41.	Group Worker	Wigmore, J.	G-II-1/4	G-II-2/5	12 382
42.	Group Worker	Bridges, K.	G-II-1/4	G-II-2/5	12 382
43.	Group Worker	Bloxham, F.	G-II-1/4	G-II-2/5	12 382
44.	Group Worker	Young, J.	G-II-1/4	G-II-2/5	12 382
45.	Group Worker	Ainsworth, W.	G-II-1/4	G-II-2/5	12 382
46.	Group Worker	Moss, L.	G-II-1/4	G-II-2/5	12 382
47.	Group Worker	Hoeve, C.	G-II-1/4	G-II-2/5	12 382
48.	Group Worker	Homer, J.	G-II-1/4	G-II-2/5	13 142
49.	Group Worker	Broom, G.	G-II-1/4	G-II-2/5	11 287
50.	Group Worker	Smith, K.	G-II-1/4	G-II-2/5	12 382
51.	Group Worker	Poole, T.	G-II-1/4	G-II-2/5	12 382
52.	Group Worker	Henderson, J.	G-II-1/4	G-II-2/5	12 382
53.	Group Worker	Scott, D.	G-II-1/4	G-II-2/5	12 382
54.	Group Worker	Kimberley, H.	G-II-1/4	G-II-2/5	13 142
55.	Group Worker	Coutts, D.	G-II-1/4	G-II-2/5	10 938
56.	Group Worker	Miller, S.	G-II-1/4	G-II-2/5	12 007

DETERMINATION—INSTITUTION OFFICERS—continued

Item No.	Title of Office	Name of Officer	Classification		Salary Excluding Allowances
			2/7/79	3/7/79	
\$					
KARINGAL					
4.	Group Worker	Barnes, B.	G-II-1/4	G-II-2/5	11 287
"FOURTEEN"					
3.	Group Worker	Coles, R. A.	G-II-1/4	G-II-2/5	13 142
STUART HOUSE					
1.	Senior Group Worker	Colleran, M.	G-II-4/5	G-II-5/6	13 529
2.	Group Worker	Mitchell, M.	G-II-1/4	G-II-2/5	11 649
3.	Group Worker	Turley, E.	G-II-1/4	G-II-2/5	11 649
4.	Group Worker	Bastow, L.	G-II-1/4	G-II-2/5	11 287
5.	Group Worker	Arkeveid, A.	G-II-1/4	G-II-2/5	10 938
WATSON LODGE					
1.	Senior Group Worker	Hodgson, A.	G-II-4/5	G-II-5/6	13 529
2.	Group Worker	Martin, M.	G-II-1/4	G-II-2/5	12 382
3.	Group Worker	Farrow, S.	G-II-1/4	G-II-2/5	12 382
4.	Group Worker	Sumner, J.	G-II-1/4	G-II-2/5	12 007
5.	Group Worker	Bercov, Y.	G-II-1/4	G-II-2/5	11 649
6.	Group Worker	Treacy, D.	G-II-1/4	G-II-2/5	12 382
KOORANA					
11.	Senior Group Worker	Costello, N.	G-II-4/5	G-II-5/6	13 529
12.	Group Worker	McHugh, M.	G-II-1/4	G-II-2/5	12 382
13.	Group Worker	Evans, T.	G-II-1/4	G-II-2/5	12 382
14.	Group Worker	Ford, J.	G-II-1/4	G-II-2/5	12 007
15.	Group Worker	Haines, A.	G-II-1/4	G-II-2/5	12 382
LONGMORE REMAND					
4.	Senior Group Worker	Inge, U.	G-II-4/5	G-II-5/6	14 360
5.	Senior Group Worker	Robinson, M.	G-II-4/5	G-II-5/6	13 529
6.	Senior Group Worker	Warman, R.	G-II-4/5	G-II-5/6	13 529
7.	Senior Group Worker	Sergijew, E.	G-II-4/5	G-II-5/6	13 529
8.	Group Worker	Storm, D.	G-II-1/4	G-II-2/5	11 649
9.	Group Worker	Marsh, W.	G-II-1/4	G-II-2/5	12 007
10.	Group Worker	Jenkinson, B.	G-II-1/4	G-II-2/5	12 382
11.	Group Worker	Nagle, E.	G-II-1/4	G-II-2/5	11 649
12.	Group Worker	Solder, B.	G-II-1/4	G-II-2/5	11 649
13.	Group Worker	Roebuck, K.	G-II-1/4	G-II-2/5	12 007
14.	Group Worker	Bloomer, R.	G-II-1/4	G-II-2/5	12 382
15.	Group Worker	Letch, K.	G-II-1/4	G-II-2/5	11 287
16.	Group Worker	Matraszek, R.	G-II-1/4	G-II-2/5	12 382
17.	Group Worker	McVey, M.	G-II-1/4	G-II-2/5	10 938
18.	Group Worker	Isaac, M.	G-II-1/4	G-II-2/5	12 382
19.	Group Worker	Laven, N.	G-II-1/4	G-II-2/5	12 382
20.	Group Worker	Stewart, P.	G-II-1/4	G-II-2/5	11 287
21.	Group Worker	Barker, J.	G-II-1/4	G-II-2/5	12 382
22.	Group Worker	Doring, J.	G-II-1/4	G-II-2/5	11 649
23.	Group Worker	Brayshaw, H.	G-II-1/4	G-II-2/5	11 649
24.	Group Worker	Thomasz, A.	G-II-1/4	G-II-2/5	11 649
25.	Group Worker	Masny, J.	G-II-1/4	G-II-2/5	10 938
26.	Group Worker	Palmer, V.	G-II-1/4	G-II-2/5	11 287
27.	Group Worker	Holdsworthy, A.	G-II-1/4	G-II-2/5	11 649
28.	Group Worker	Long, J.	G-II-1/4	G-II-2/5	12 382
29.	Group Worker	Gregory, I.	G-II-1/4	G-II-2/5	12 382
NYANDI					
10.	Senior Group Worker	Romeo, T.	G-II-4/5	G-II-5/6	13 142
11.	Senior Group Worker	Young, R.	G-II-4/5	G-II-5/6	13 529
12.	Senior Group Worker	Paton, A.	G-II-4/5	G-II-5/6	13 529
13.	Senior Group Worker	Lewis, D.	G-II-4/5	G-II-5/6	13 529
14.	Senior Group Worker	Brown, P.	G-II-4/5	G-II-5/6	13 529
15.	Senior Group Worker	Beros, L.	G-II-4/5	G-II-5/6	13 529
16.	Group Worker	Hedley, T.	G-II-1/4	G-II-2/5	12 382
17.	Group Worker	Schnell, J.	G-II-1/4	G-II-2/5	12 382
18.	Group Worker	Campbell, G.	G-II-1/4	G-II-2/5	12 382
19.	Group Worker	Brooke, M.	G-II-1/4	G-II-2/5	10 938
20.	Group Worker	Donaldson, I.	G-II-1/4	G-II-2/5	12 007
21.	Group Worker	Curry, R.	G-II-1/4	G-II-2/5	10 938
22.	Group Worker	Wallace, B.	G-II-1/4	G-II-2/5	12 382
23.	Group Worker	Venables, M.	G-II-1/4	G-II-2/5	11 287
24.	Group Worker	Smoker, B.	G-II-1/4	G-II-2/5	11 649
25.	Group Worker	Fletcher, C.	G-II-1/4	G-II-2/5	12 382
26.	Group Worker	Foster, C.	G-II-1/4	G-II-2/5	11 287
27.	Group Worker	Elliott, J.	G-II-1/4	G-II-2/5	12 007
28.	Group Worker	Edge, B.	G-II-1/4	G-II-2/5	12 007
29.	Group Worker	Bradtke, C.	G-II-1/4	G-II-2/5	10 938

DETERMINATION—INSTITUTION OFFICERS—*continued*

Item No.	Title of Office	Name of Officer	Classification		Salary Excluding Allowances
			2/7/79	3/7/79	
\$					
NYANDI— <i>Continued.</i>					
30.	Group Worker	Pickett, P.	G-II-1/4	G-II-2/5	10 938
31.	Group Worker	Harwood, V.	G-II-1/4	G-II-2/5	11 649
32.	Group Worker	O'Neill, N.	G-II-1/4	G-II-2/5	11 287
33.	Group Worker	Cronin, L.	G-II-1/4	G-II-2/5	12 382
34.	Group Worker	King, A.	G-II-1/4	G-II-2/5	10 938
35.	Group Worker	Brennan, E.	G-II-1/4	G-II-2/5	10 938
36.	Group Worker	Hughes, G.	G-II-1/4	G-II-2/5	11 649
37.	Group Worker	Rayner, D.	G-II-1/4	G-II-2/5	12 007
38.	Group Worker	Rutherford, J.	G-II-1/4	G-II-2/5	11 649
39.	Group Worker	Duffy, J.	G-II-1/4	G-II-2/5	10 938
40.	Group Worker	Rinaldi, A.	G-II-1/4	G-II-2/5	10 938
41.	Group Worker	Spencer, M.	G-II-1/4	G-II-2/5	11 287
42.	Group Worker	Howarth, D.	G-II-1/4	G-II-2/5	10 938
43.	Group Worker	Hayles, M.	G-II-1/4	G-II-2/5	12 007
RIVERBANK					
13.	Senior Group Worker	Staniforth, N.	G-II-4/5	G-II-5/6	13 529
14.	Senior Group Worker	Van Elven, C.	G-II-4/5	G-II-5/6	13 529
15.	Senior Group Worker	Vacant			
16.	Senior Group Worker	Grove, R.	G-II-4/5	G-II-5/6	13 529
17.	Senior Group Worker	Gilders, W.	G-II-4/5	G-II-5/6	13 529
18.	Senior Group Worker	Richardson, J.	G-II-4/5	G-II-5/6	13 529
19.	Senior Group Worker	Drury, K.	G-II-4/5	G-II-5/6	13 529
20.	Senior Group Worker	Burton, M.	G-II-4/5	G-II-5/6	13 529
21.	Senior Group Worker	Harriss, H.	G-II-4/5	G-II-5/6	13 529
22.	Senior Group Worker	Reidy-Crofts, V.	G-II-4/5	G-II-5/6	13 529
23.	Group Worker	Clarke, G.	G-II-1/4	G-II-2/5	12 382
24.	Group Worker	Kettell, F.	G-II-1/4	G-II-2/5	11 287
25.	Group Worker	Lumbus, P.	G-II-1/4	G-II-2/5	11 287
26.	Group Worker	McGillivray, K.	G-II-1/4	G-II-2/5	12 007
27.	Group Worker	Guest, G.	G-II-1/4	G-II-2/5	10 938
28.	Group Worker	Pilton, G.	G-II-1/4	G-II-2/5	10 938
29.	Group Worker	Withnell, R.	G-II-1/4	G-II-2/5	12 007
30.	Group Worker	Wheadon, R.	G-II-1/4	G-II-2/5	11 649
31.	Group Worker	Smith, G.	G-II-1/4	G-II-2/5	12 382
32.	Group Worker	Farley, P.	G-II-1/4	G-II-2/5	12 382
33.	Group Worker	Parnaby, B.	G-II-1/4	G-II-2/5	11 287
34.	Group Worker	Duplex, E.	G-II-1/4	G-II-2/5	12 382
35.	Group Worker	Edwards, J. B.	G-II-1/4	G-II-2/5	13 529
36.	Group Worker	Hirsch, S.	G-II-1/4	G-II-2/5	10 938
37.	Group Worker	Hall, A.	G-II-1/4	G-II-2/5	11 649
38.	Group Worker	Shaw, A.	G-II-1/4	G-II-2/5	10 938
39.	Group Worker	Graves, T.	G-II-1/4	G-II-2/5	12 382
40.	Group Worker	Dydek, A.	G-II-1/4	G-II-2/5	10 938
41.	Group Worker	Daniell, R.	G-II-1/4	G-II-2/5	10 938
42.	Group Worker	Long, A.	G-II-1/4	G-II-2/5	12 382
43.	Group Worker	Cook, I.	G-II-1/4	G-II-2/5	11 649
44.	Group Worker	Doshchak, M.	G-II-1/4	G-II-2/5	12 382
45.	Group Worker	McPherson, D.	G-II-1/4	G-II-2/5	12 382
46.	Group Worker	Bowdidge, L.	G-II-1/4	G-II-2/5	10 938
47.	Group Worker	Colaguirri, L.	G-II-1/4	G-II-2/5	10 938
48.	Group Worker	Bailey, D.	G-II-1/4	G-II-2/5	12 382
49.	Group Worker	Axford, P.	G-II-1/4	G-II-2/5	12 007
50.	Group Worker	Hamlett, G.	G-II-1/4	G-II-2/5	11 649
51.	Group Worker	Oliver, R.	G-II-1/4	G-II-2/5	11 287
52.	Group Worker	Downie, A.	G-II-1/4	G-II-2/5	12 007
53.	Group Worker	Winter, G.	G-II-1/4	G-II-2/5	11 649
LONGMORE ASSESSMENT					
20.	Senior Group Worker	Messina, R.	G-II-4/5	G-II-5/6	13 529
21.	Senior Group Worker	Burns, B.	G-II-4/5	G-II-5/6	13 142
22.	Senior Group Worker	Rigden, J.	G-II-4/5	G-II-5/6	13 529
23.	Senior Group Worker	Jones, R.	G-II-4/5	G-II-5/6	13 529
24.	Senior Group Worker	Dodds, B.	G-II-4/5	G-II-5/6	13 529
25.	Group Worker	Harris, J.	G-II-1/4	G-II-2/5	12 382
26.	Group Worker	Mitchell, J.	G-II-1/4	G-II-2/5	10 938
27.	Group Worker	Byron, K.	G-II-1/4	G-II-2/5	10 938
28.	Group Worker	Mills, T.	G-II-1/4	G-II-2/5	10 938
29.	Group Worker	Gummer, M.	G-II-1/4	G-II-2/5	10 938
30.	Group Worker	Sadler, J.	G-II-1/4	G-II-2/5	10 938
31.	Group Worker	Roberts, M.	G-II-1/4	G-II-2/5	10 938
32.	Group Worker	Obee, B.	G-II-1/4	G-II-2/5	12 382
33.	Group Worker	Antonovich, G.	G-II-1/4	G-II-2/5	10 938
34.	Group Worker	West, K.	G-II-1/4	G-II-2/5	10 938
35.	Group Worker	Hendrick, G.	G-II-1/4	G-II-2/5	12 382
36.	Group Worker	Zuideveld, K.	G-II-1/4	G-II-2/5	10 938
37.	Group Worker	Pedlar, D.	G-II-1/4	G-II-2/5	10 938
38.	Group Worker	Tatasciote, C.	G-II-1/4	G-II-2/5	11 287

DETERMINATION—INSTITUTION OFFICERS—*continued*

Item No.	Title of Office	Name of Officer	Classification		Salary Excluding Allowances
			2/7/79	3/7/79	
LONGMORE— <i>Continued.</i>					
39.	Group Worker	Robertson, D.	G-II-1/4	G-II-2/5	10 938
40.	Group Worker	Lethbridge, K.	G-II-1/4	G-II-2/5	12 382
41.	Group Worker	Tuke, P.	G-II-1/4	G-II-2/5	12 382
42.	Group Worker	Lee, A.	G-II-1/4	G-II-2/5	11 649
43.	Group Worker	Keeping, K.	G-II-1/4	G-II-2/5	11 649
44.	Group Worker	Oates, R.	G-II-1/4	G-II-2/5	10 938
45.	Group Worker	Ridge, J.	G-II-1/4	G-II-2/5	10 938
46.	Group Worker	Mumme, J.	G-II-1/4	G-II-2/5	12 007
47.	Group Worker	Woollams, K.	G-II-1/4	G-II-2/5	10 938
48.	Group Worker	Bodden, J.	G-II-1/4	G-II-2/5	10 938
49.	Group Worker	Taylor, J.	G-II-1/4	G-II-2/5	12 382
50.	Group Worker	Wilson, D.	G-II-1/4	G-II-2/5	10 938
51.	Group Worker	McAlpine, G.	G-II-1/4	G-II-2/5	11 649
52.	Group Worker	Moore, T.	G-II-1/4	G-II-2/5	12 382
53.	Group Worker	Marshall, S.	G-II-1/4	G-II-2/5	12 382
54.	Group Worker	Snellin, P.	G-II-1/4	G-II-2/5	11 649
55.	Group Worker	Clark, M.	G-II-1/4	G-II-2/5	11 649
56.	Group Worker	Reid, B.	G-II-1/4	G-II-2/5	12 007
57.	Group Worker	Evans, K.	G-II-1/4	G-II-2/5	10 938
58.	Group Worker	Collett, B.	G-II-1/4	G-II-2/5	11 287
59.	Group Worker	Asplin, F.	G-II-1/4	G-II-2/5	10 938
60.	Group Worker	Vacant	G-II-1/4	G-II-2/5	
61.	Group Worker	Tonkin	G-II-1/4	G-II-2/5	11 649
62.	Group Worker	Woods, L.	G-II-1/4	G-II-2/5	10 938
BRIDGEWATER					
21.	Senior Group Worker	Christie, J.	G-II-4/5	G-II-5/6	13 529
22.	Senior Group Worker	James, J.	G-II-4/5	G-II-5/6	13 529
23.	Senior Group Worker	Board, J.	G-II-4/5	G-II-5/6	13 956
24.	Senior Group Worker	Maggs, C.	G-II-4/5	G-II-5/6	13 529
25.	Senior Group Worker	Genat, B.	G-II-4/5	G-II-5/6	13 529
26.	Senior Group Worker	Craven, P.	G-II-4/5	G-II-5/6	13 529
27.	Senior Group Worker	Brand, M.	G-II-4/5	G-II-5/6	13 529
28.	Group Worker	Barnes, J.	G-II-1/4	G-II-2/5	12 382
29.	Group Worker	Robertson, V.	G-II-1/4	G-II-2/5	12 382
30.	Group Worker	Heaney, V.	G-II-1/4	G-II-2/5	12 382
31.	Group Worker	Bristow, B.	G-II-1/4	G-II-2/5	11 649
32.	Group Worker	Taylor, E.	G-II-1/4	G-II-2/5	12 382
33.	Group Worker	Miragliotta, T.	G-II-1/4	G-II-2/5	10 938
34.	Group Worker	Hayes, M.	G-II-1/4	G-II-2/5	12 382
35.	Group Worker	Fielding, G.	G-II-1/4	G-II-2/5	11 287
36.	Group Worker	Harrod, H.	G-II-1/4	G-II-2/5	11 287
37.	Group Worker	Ketting, E.	G-II-1/4	G-II-2/5	12 382
38.	Group Worker	Groves, J.	G-II-1/4	G-II-2/5	12 382
39.	Group Worker	Collura, S.	G-II-1/4	G-II-2/5	11 287
40.	Group Worker	Williams, G.	G-II-1/4	G-II-2/5	11 649
41.	Group Worker	Baker, D.	G-II-1/4	G-II-2/5	12 382
42.	Group Worker	Gethin, T.	G-II-1/4	G-II-2/5	12 382
43.	Group Worker	Jackson, R.	G-II-1/4	G-II-2/5	12 382
44.	Group Worker	Cliffen, Y.	G-II-1/4	G-II-2/5	12 382
45.	Group Worker	Gibbs, R.	G-II-1/4	G-II-2/5	12 767
46.	Group Worker	Hyde, E.	G-II-1/4	G-II-2/5	11 649
47.	Group Worker	Reynolds, G.	G-II-1/4	G-II-2/5	12 382
48.	Group Worker	Gilroy, P.	G-II-1/4	G-II-2/5	12 007
49.	Group Worker	Atkins, R.	G-II-1/4	G-II-2/5	12 007
50.	Group Worker	Moynihan, H.	G-II-1/4	G-II-2/5	12 007
51.	Group Worker	Povey, K.	G-II-1/4	G-II-2/5	12 382
52.	Group Worker	McMahon, A.	G-II-1/4	G-II-2/5	10 938
53.	Group Worker	James, P.	G-II-1/4	G-II-2/5	11 287
54.	Group Worker	Kothstein, A.	G-II-1/4	G-II-2/5	12 382
55.	Group Worker	English, T.	G-II-1/4	G-II-2/5	10 938
56.	Group Worker	Wilson, I.	G-II-1/4	G-II-2/5	12 382
57.	Group Worker	Hutcheson, B.	G-II-1/4	G-II-2/5	12 382
58.	Group Worker	Flanigan, E.	G-II-1/4	G-II-2/5	12 382
59.	Group Worker	Gardiner, J.	G-II-1/4	G-II-2/5	11 287
60.	Group Worker	Crocker, R.	G-II-1/4	G-II-2/5	12 382
61.	Group Worker	Smith, D.	G-II-1/4	G-II-2/5	12 382
62.	Group Worker	Litchfield, R.	G-II-1/4	G-II-2/5	12 382
63.	Group Worker	Bayman, P.	G-II-1/4	G-II-2/5	10 938
64.	Group Worker	Stevens, C.	G-II-1/4	G-II-2/5	12 382
65.	Group Worker	Hughes, D.	G-II-1/4	G-II-2/5	12 382
66.	Group Worker	Chalker, G.	G-II-1/4	G-II-2/5	12 007
67.	Group Worker	Wealthall, B.	G-II-1/4	G-II-2/5	12 382
68.	Group Worker	Gillings, D.	G-II-1/4	G-II-2/5	12 007
69.	Group Worker	McArdle, D.	G-II-1/4	G-II-2/5	11 287

DETERMINATION—INSTITUTION OFFICERS—*continued*

Item No.	Title of Office	Name of Officer	Classification		Salary Excluding Allowances
			2/7/79	3/7/79	
BRIDGEWATER— <i>Continued.</i>					
70.	Group Worker	Morris, R.	G-II-1/4	G-II-2/5	12 382
71.	Group Worker	Tutton, W.	G-II-1/4	G-II-2/5	11 649
72.	Group Worker	Gillett, V.	G-II-1/4	G-II-2/5	11 649
73.	Group Worker	Frigeri, H.	G-II-1/4	G-II-2/5	11 649
74.	Group Worker	Waite, R.	G-II-1/4	G-II-2/5	12 007
75.	Group Worker	Thomas, K.	G-II-1/4	G-II-2/5	12 382
76.	Group Worker	Osler, G.	G-II-1/4	G-II-2/5	12 382
77.	Group Worker	Kutos, T.	G-II-1/4	G-II-2/5	11 649
78.	Group Worker	Kubank, C.	G-II-1/4	G-II-2/5	12 382
79.	Group Worker	Bayfield, K.	G-II-1/4	G-II-2/5	12 382
80.	Group Worker	Jeffree, M.	G-II-1/4	G-II-2/5	12 382
81.	Group Worker	Asplin, R.	G-II-1/4	G-II-2/5	12 767
82.	Group Worker	Elson, M.	G-II-1/4	G-II-2/5	12 007
83.	Group Worker	McCarthy, R.	G-II-1/4	G-II-2/5	10 938
84.	Group Worker	Evans, P.	G-II-1/4	G-II-2/5	11 649
85.	Group Worker	Borthwick, G.	G-II-1/4	G-II-2/5	11 649
86.	Group Worker	Welfar, J.	G-II-1/4	G-II-2/5	11 649
87.	Group Worker	Cowie, D.	G-II-1/4	G-II-2/5	12 007
88.	Group Worker	Kelly, P.	G-II-1/4	G-II-2/5	11 649
89.	Group Worker	Lloyd, C.	G-II-1/4	G-II-2/5	11 287
90.	Group Worker	Peris, C.	G-II-1/4	G-II-2/5	11 649
91.	Group Worker	Bull, R.	G-II-1/4	G-II-2/5	12 382
McCALL CENTRE					
17.	Group Worker	Mercer, A.	G-II-1/4	G-II-2/5	10 938
18.	Senior Group Worker	Imgrund, F.	G-II-4/5	G-II-5/6	13 529
19.	Group Worker	Fordham, E.	G-II-1/4	G-II-2/5	12 382
20.	Group Worker	Bruhn, P.	G-II-1/4	G-II-2/5	12 382
21.	Group Worker	Scutt, M.	G-II-1/4	G-II-2/5	11 287
22.	Group Worker	McLean, J.	G-II-1/4	G-II-2/5	10 938
23.	Group Worker	Roebuck, J.	G-II-1/4	G-II-2/5	12 382
24.	Group Worker	Neil, D.	G-II-1/4	G-II-2/5	11 287
25.	Group Worker	Jones, T.	G-II-1/4	G-II-2/5	12 382
26.	Group Worker	Lindsay, M.	G-II-1/4	G-II-2/5	10 938
27.	Group Worker	Loxton, P.	G-II-1/4	G-II-2/5	12 007
28.	Group Worker	Reynolds, L.	G-II-1/4	G-II-2/5	10 938
29.	Group Worker	Booth, D.	G-II-1/4	G-II-2/5	11 649
30.	Group Worker	Sutton, D.	G-II-1/4	G-II-2/5	12 007
31.	Group Worker	McRae, R.	G-II-1/4	G-II-2/5	12 382
32.	Group Worker	Wood, G.	G-II-1/4	G-II-2/5	12 382
WALCOTT					
15.	Senior Group Worker	Flynn, D.	G-II-4/5	G-II-5/6	13 529
16.	Senior Group Worker	Brown, A. K.	G-II-4/5	G-II-5/6	13 529
17.	Senior Group Worker	Webb, D.	G-II-4/5	G-II-5/6	13 529
18.	Senior Group Worker	Gladden, G. L.	G-II-4/5	G-II-5/6	13 529
19.	Senior Group Worker	Shopland, K.	G-II-4/5	G-II-5/6	13 529
20.	Group Worker	Roberts, D.	G-II-1/4	G-II-2/5	12 382
21.	Group Worker	Hooker, W.	G-II-1/4	G-II-2/5	12 382
22.	Group Worker	Whitehead, J.	G-II-1/4	G-II-2/5	12 382
23.	Group Worker	Van Egghe, P.	G-II-1/4	G-II-2/5	12 007
24.	Group Worker	Greville, P.	G-II-1/4	G-II-2/5	12 382
25.	Group Worker	Gilmour, G. L.	G-II-1/4	G-II-2/5	11 287
26.	Group Worker	Kitch, R.	G-II-1/4	G-II-2/5	10 938
27.	Group Worker	Shaw, A.	G-II-1/4	G-II-2/5	10 938
28.	Group Worker	King, E.	G-II-1/4	G-II-2/5	12 382
29.	Group Worker	Hale, A.	G-II-1/4	G-II-2/5	10 938
30.	Group Worker	Huxtable, B.	G-II-1/4	G-II-2/5	10 938
31.	Group Worker	Brooker, B.	G-II-1/4	G-II-2/5	12 382
32.	Group Worker	Etherton, L.	G-II-1/4	G-II-2/5	12 382
33.	Group Worker	Thornton, E.	G-II-1/4	G-II-2/5	11 287
34.	Group Worker	Winkle, A.	G-II-1/4	G-II-2/5	11 649
35.	Group Worker	Fakrell, J.	G-II-1/4	G-II-2/5	11 287
36.	Group Worker	Hill, F.	G-II-1/4	G-II-2/5	11 649
37.	Group Worker	Leroux, D.	G-II-1/4	G-II-2/5	12 382
38.	Group Worker	Ryan, I.	G-II-1/4	G-II-2/5	12 382
39.	Group Worker	Foster, L.	G-II-1/4	G-II-2/5	10 938
40.	Group Worker	Barnett, G.	G-II-1/4	G-II-2/5	11 649
41.	Group Worker	McCarren, T.	G-II-1/4	G-II-2/5	12 382

PUBLIC SERVICE ARBITRATION ACT, 1966-1978
PINNAROO VALLEY MEMORIAL PARK CEMETERY
DETERMINATION—GENERAL OFFICERS

PURSUANT to Section 12 of the Public Service Arbitration Act, 1966-1978, the Trustees of the Pinnaroo Valley Memorial Park Cemetery hereby gives notice that the titles, salaries or salary ranges allocated to offices and salary within each salary range allocated to officers covered by the Trustees of the Pinnaroo Valley Memorial Park Cemetery Administrative, Clerical and General Officers Salaries, Allowances and Conditions Agreement, 1980, No. 9 of 1980, shall be in accordance with the following:

Title of Office	Name of Officer	Classification		Salary Excluding Allowances
		25/5/80	26/5/80	
Superintendent	English, L. J.	G-II-2	G-II-2/3	\$ 13 568

C. HOWARD,
Chairman, Trustees of the Pinnaroo Valley
Memorial Park Cemetery.

PUBLIC SERVICE ARBITRATION ACT, 1966-1978
WESTERN AUSTRALIAN EGG MARKETING BOARD

DETERMINATION—ADMINISTRATIVE, CLERICAL AND GENERAL OFFICERS

PURSUANT to Section 12 of the Public Service Arbitration Act, 1966-1978, the Western Australian Egg Marketing Board hereby gives notice that the titles, salaries or salary ranges allocated to offices and salary within each salary range allocated to officers covered by the Western Australian Egg Marketing Board Administrative, Clerical and General Officers Salaries, Allowances and Conditions Agreement, 1980, No. 11 of 1980 shall be in accordance with the following:—

Title of Office	Name of Officer	Classification		Salary Excluding Allowance
		11/8/80	12/8/80	
General Manager	H. W. Elliott	A-I-6	A-I-6	\$ 29 587
Secretary	T. K. Low	C-II-10/11	C-II-10/11	25 765
Accountant	R. H. Fleming	C-II-7/8	C-II-7/8	19 525
Factory Manager	A. Baldacci	C-II-6/7	C-II-6/7	17 036

E. F. PTOLOMEY,
Chairman, Western Australian Egg Marketing Board.

CORRIGENDUM.

JUSTICES ACT, 1902-1979.

Crown Law Department,
10th October, 1980.

REFERENCE publication in the *Government Gazette* No. 67/80 dated 19th September, 1980, page 3270, in the list of persons appointed as Justices of the Peace for the State of Western Australia for Effie Eileen Lord of 11 Highview Road, Dunsborough read Effie Eileen Lord of "Kiadec", Varley.

R. M. CHRISTIE,
Under Secretary for Law.

Crown Law Department,
10th October, 1980.

IT is hereby notified for public information that His Excellency the Administrator in Executive Council has:—

Approved of the following appointments to the Commission of the Peace for the State of Western Australia:—

Neil Edward Culver, of 174 Clontarf Road, Hamilton Hill and Fremantle Hospital, Alma Street, Fremantle.

Barry Stephen Matkovich, of 38 Hughenden Drive, Thornlie.

Terence Charles Murphy, of "Sunny Slope", Kukerin.

Roland Richard Roads, of Lot 6, Price Street, Kulin and "Kulromar", Narrogin Road, Kulin.

R. M. CHRISTIE,
Under Secretary for Law.

REGISTRATION OF DEEDS ACT 1856-1974.

REGISTRATION OF DEEDS AMENDMENT REGULATIONS 1980.

MADE by the Commissioner of Titles under section 22 and approved by the Administrator in Executive Council.

- Citation. 1. These regulations may be cited as the Registration of Deeds Act Amendment Regulations 1980.
- Commencement. 2. These regulations shall come into operation on and from 1 November 1980.
- Reg. 4 substituted. 3. Regulation 4 of the Registration of Deeds Act Regulations 1974* as amended is repealed and the following regulation substituted—
- Scale of fees. “ 4. The fees to be charged by the Registrar are as follows—
- | | \$ |
|---|-------|
| For search of records—each name, location or lot | 1.00 |
| For search of each memorial | 1.00 |
| (This fee includes a photo copy of two pages by electrostatic copier if required.) | |
| For electrostatic copy pages in excess of two—per page | 0.25 |
| For copy of any document— | |
| (a) by electrostatic copier—minimum | 1.00 |
| for each copy page in excess of two | 0.25 |
| (b) by other process—to be assessed by Registrar | |
| For registering, recording, enrolling or receiving on deposit any memorial, enrolment or instrument except as otherwise provided | 20.00 |
| For giving out instrument deposited | 5.00 |
| For certification under hand of Registrar, for each document | 5.00 |
| For cancelling or amending a registration by Order of the Court | 5.00 |
| Land Tax Assessment Act, 1976: (Section 46) | |
| For registering a memorial | 20.00 |
| On receipt of Certificate that land tax has ceased to be in arrears | 10.00 |
| Post Fees: | |
| Additional fee for every memorial lodged through post | 2.00 |
| Additional fee for every document lodged personally where a request is made to return issues through post—minimum | 1.00 |
| For sending any search information through the post—minimum—Australia Post rates applying at time for standard and non-standard articles. | |
| When documents or searches to be posted exceed 50 g in weight or when they are to be posted overseas—to be assessed by the Registrar | ”. |

Approved by His Excellency the Administrator in Executive Council this 1st day of October 1980.

R. D. DAVIES,
Clerk of the Council.

* Published in the *Government Gazette* on 10 January 1975, pp. 56-57.

STRATA TITLES ACT 1966-1978.

STRATA TITLES AMENDMENT REGULATIONS (No. 2) 1980.

MADE by His Excellency the Administrator in Executive Council pursuant to section 28.

- Citation. 1. These regulations may be cited as the Strata Titles Amendment Regulations (No. 2) 1980.
- Commencement. 2. These regulations shall come into operation on and from 1 November 1980.
- Principal regulations. 3. In these regulations the Strata Titles Act Regulations 1967* as amended are referred to as the principal regulations.
- Reg. 5 amended. 4. Regulation 5 of the principal regulations is amended—
- (a) by inserting before “plan” where first occurring the following—

“ strata ”;
 - (b) by deleting “for registration as a strata plan”;

- (c) in paragraph (a), by deleting subparagraph (i) and substituting the following subparagraph—
 “ (i) it shall be prepared on one side on plan paper supplied for the purpose by the Government Printer; ”;
- (d) by deleting paragraph (e) and substituting the following paragraph—
 “ (e) (i) any floor plan prepared for the purposes of paragraph (d) of subsection (1) of section 5 of the Act shall be drawn with the North point directed upwards to correspond with the bearing of the North point drawn on the first sheet and shall be drawn to a scale that will admit of details and notations being clearly shown;
 (ii) all floor plans shall be drawn to the same scale and in the same relationship to the borders of the floor plan sheets; ”; and
- (e) in paragraph (i), by deleting “or” and substituting the following—
 “ on ”.
- Reg. 6 amended. 5. Regulation 6 of the principal regulations is amended by deleting “for registration”.
- Reg. 7 amended. 6. Regulation 7 of the principal regulations is amended—
 (a) in subregulation (1), by deleting “plan intended to be lodged as a”; and
 (b) by inserting after subregulation (1) the following subregulation—
 “ (1a) Further sheets required shall be in or to the effect of Form 1A of these regulations. ”.
- Reg. 8 repealed and substituted. 7. Regulation 8 of the principal regulations is repealed and the following regulation substituted—
 “ 8. Every application for registration of a strata plan shall indicate the name and address of the registered proprietor and shall be accompanied by the prescribed fee and the certificate of title or Crown grant for the parcel to which the strata plan relates. ”.
- Reg. 12 repealed and substituted. 8. Regulation 12 of the principal regulations is repealed and the following regulation substituted—
 “ 12. Every document presented for registration or lodgment at the Office of Titles shall comply with the requirements of the Transfer of Land Act Regulations 1972 as amended. ”.
- Reg. 14 amended. 9. Regulation 14 of the principal regulations is amended by deleting “Registrar of Titles” and substituting the following—
 “ Government Printer ”.
- Regs. 10, 13, 20, 21, 23, and 25 amended. 10. Regulations 10, 13, 20 (3), 21, 23 (1), and 25 (1) of the principal regulations are amended by deleting “indorse” and substituting the following—
 “ endorse ”.
- Reg. 26 amended. 11. Regulation 26 of the principal regulations is amended by repealing subregulation (4) and substituting the following subregulation—
 “ (4) The following fees shall be paid to the Registrar of Titles in respect of the following matters—
- | | \$ |
|---|----------|
| (a) on lodgment of Strata Plan | 10.00 |
| and in addition for each lot shown thereon | 5.00 |
| (b) on lodgment of application for registration of Strata Plan | 20.00 |
| (This fee includes the issue of new Certificates of Title) | |
| (c) on lodgment of a notification of destruction of the building | 20.00 |
| (d) on lodgment of an office copy of an Order of the Court made pursuant to subsection (3) of s. 19 of the Act | 20.00 |
| (e) on lodgment of a notification of change of by-laws | 20.00 |
| (f) on lodgment of an office copy of an Order appointing an administrator pursuant to s. 23 of the Act | 20.00 |
| (g) for entering notice of change of address on Strata Plan | 20.00 ”. |

- Form 1 amended. 12. Form 1 of the principal regulations is amended—
 (a) by inserting, after "STRATA PLAN." where secondly appearing on the form the following—
 " Office Use Only "; and
 (b) by deleting the final eleven lines of the form from the words "Sheet No. of Sheets" to the end of the form.
- Form 1A inserted. 13. The principal regulations are amended by inserting after Form 1 the following form—
 " Form 1A
 Strata Titles Act 1966
 Sheet No. of sheets
 Strata Plan No.
 Floor
 Scale
-
- APPROVED
 For the purposes of the Strata Titles Act 1966.
-
- TOWN PLANNING BOARD | LOCAL AUTHORITY
-
- DATE CHAIRMAN | DATE Shire/Town Clerk ..".
- Form 4 amended. 14. Form 4 of the principal regulations is amended by deleting "The Owners Strata Plan No." and substituting the following—
 " The Owners of (the name of the building) Strata Plan No. "
- Forms 5, 6, 7 and 9 amended. 15. Forms 5, 6, 7 and 9 of the principal regulations are amended by deleting—
 (a) "The Owners—Strata Plan No."; and
 (b) "The Owners of Strata Plan No.",
 where occurring, and substituting in each place the following—
 " The Owners of (the name of the building) Strata Plan No. "
- Form 8 amended. 16. Form 8 of the principal regulations is amended—
 (a) by deleting—
 (i) "The Owners—Strata Plan No."; and
 (ii) "The Owners of Strata Plan No.",
 where occurring and substituting in each place the following—
 " The Owners of (the name of the building) Strata Plan No. "; and
 (b) by deleting "the First Schedule" and substituting the following—
 " Part I of the Schedule "
- By His Excellency's Command,
 R. D. DAVIES,
 Clerk of the Council.

* Reprinted in the *Government Gazette* 8 January 1975, pp. 29-39.

TRANSFER OF LAND ACT 1893-1978.

TRANSFER OF LAND ACT AMENDMENT REGULATIONS 1980.

MADE by the Commissioner of Titles under section 181 and approved by His Excellency the Administrator in Executive Council.

- Citation. 1. These regulations may be cited as the Transfer of Land Act Amendment Regulations 1980.
- Commencement. 2. These regulations shall come into operation on and from 1 November 1980.
- Principal regulations. 3. In these regulations the Transfer of Land Act Regulations 1972* as amended are referred to as the principal regulations.
- Reg. 3 amended. 4. Regulation 3 (1) of the principal regulations is amended—
 (a) by inserting after paragraph (a) the following paragraph—
 " (aa) if on a form other than those available from the Government Printer, it shall be in a form approved by the Registrar; ";
 (b) in paragraph (d), by deleting "ink; and" and substituting the following—
 " ink; ";
 (c) in paragraph (e), by deleting "together." and substituting the following—
 " together in a manner acceptable to the Registrar; and "; and

- (d) by inserting after paragraph (e) the following paragraph—
 “ (f) after 1 July 1981, all forms other than those printed by the Government Printer shall bear the impression or printing of the Registrar’s approval number at the foot of the first page. ”.

Reg. 5 amended.

5. Regulation 5 of the principal regulations is amended by—
 (a) inserting after the regulation designation “5.” the sub-regulation designation “(1)”; and
 (b) inserting the following subregulation—
 “ (2) If the Registrar is satisfied that a Certificate of Title is too full for further endorsement he may issue a new Certificate of Title without payment of a separate fee for a new Certificate of Title. ”.

Reg. 6 substituted.

6. Regulation 6 of the principal regulations is repealed and the following regulation substituted—
 “ 6. The fees to be charged by the Registrar and the contributions payable to the Assurance Fund are set out in the following scale—

SCALE OF FEES.

This scale is divided into Parts as follow—

- Part 1—TRANSFERS.
 EASEMENTS.
 SURRENDERS.
 RESTRICTIVE COVENANTS.
- Part 2—MORTGAGES.
 CHARGES.
 DISCHARGES OF MORTGAGES.
 DISCHARGES OF CHARGES.
 EXTENSIONS OF MORTGAGES AND CHARGES.
- Part 3—APPLICATIONS.
- Part 4—CAVEATS.
 WITHDRAWALS OF CAVEATS.
 WRITS OF *FIERI FACIAS*.
 WARRANTS.
 ORDERS.
- Part 5—POWERS OF ATTORNEY.
 DECLARATIONS OF TRUST.
- Part 6—LEASES.
 PERMITS.
 CROWN GRANTS.
- Part 7—ASSURANCE FUND.
 ADVERTISING.
- Part 8—SEARCHES.
 CERTIFICATION.
 COPIES OF DOCUMENTS.
- Part 9—PLANS.
 DIAGRAMS.
- Part 10—FEES UNDER SECTION 46 OF THE LAND TAX ASSESSMENT ACT, 1976.
- Part 11—MISCELLANEOUS ITEMS—UNDER ALPHABETICAL SUB-HEADINGS.

Section of T.L.A.

PART 1

		\$
82 et. seq. 129A.	1. Registration of a Transfer, Surrender, Easement or Restrictive Covenant	20.00
	(This fee includes the issue of new Certificates of Title if required by the Registrar).	
	Additional fees may be required as shown in Part 11 hereof and for advertising when necessary.	
	For each new Certificate of Title requested when not actually required by the Registrar as above; an additional fee of	20.00

PART 2

105 123	1. Registration of a Mortgage, Charge, Discharge of Mortgage or Mortgages or Discharge of Charge or Charges (Includes partial discharge of Mortgage/s or Charge/s)—for each interest mortgaged or charged	20.00
105	2. Registration of an Extension of Mortgage or Charge	20.00
	For 1 and 2 above additional fees may be required as shown in Part 11 hereof.	

Section of T.L.A.	PART 3	\$
	1. An Application of any other kind than those specified below	20.00
	2. An Application for a new Certificate of Title whether new, balance, separate or consolidated	20.00
	Note: No further fees in addition to those set out above are payable on an application of this kind by reason only of the issue by the Registrar, under the provisions of regulation 4 (2) or 5 of these regulations, of—	
	(a) one or more Certificates of Title in addition to the Certificate applied for; or	
	(b) two or more Certificates of Title instead of the Certificate applied for.	
20, 81B	3. An Application to bring land under the operation of the Act whether freehold or Crown Leasehold	20.00
	In addition:—	
	In the case of leasehold land fees may be required for advertising—see Part 7.	
	In the case of freehold land further fees will be required to cover the cost of:—	
	Each new Certificate of Title	20.00
	Advertising	} see Part 7.
40, 41	Assurance	
222	4. An Application to be registered as the proprietor of land already under the Act pursuant to a claim by adverse possession	50.00
	Additional fees will be required to cover the cost of:—	
	Each new Certificate of Title	20.00
	Advertising	} see Part 7.
224	Assurance	
225	Extra Fee 1% of value	
121	5. An Application for an Order for Foreclosure	50.00
	Additional fees will be required for:—	
	Certificate of Title if necessary	20.00
	Advertising—see Part 7	
182, 183	6. An Application for a Vesting Order	50.00
	For each new Certificate of Title necessary	20.00
170	7. An Application to amend the boundaries area or position of land shown in a Certificate of Title	50.00
	An additional fee will be required for advertising—see Part 7	
171	8. An Application to amend Certificates of Title of other owners affected by Section 170—for each Certificate affected	20.00
	An additional fee will be required for advertising—see Part 7	
75	9. An Application for a new Certificate of Title to replace a duplicate Certificate of Title or Crown Lease lost or destroyed	40.00
	In addition fees will be required to cover the cost of:—	
	Each new Certificate of Title	20.00
	Advertising—see Part 7	
	For 1, 4, 5 and 6 above, additional fees may be required as shown in Part 11 hereof.	

PART 4

137	1. For lodging a Caveat	20.00
	2. Withdrawal of Caveat	10.00
138	3. For sending 14 days notice on a Caveat	25.00
90, 133	4. For recording any Writ of <i>feri facias</i> , Warrant of a Local Court or any Order of the Supreme Court	20.00
	(Withdrawals of Writs and Warrants are included in Part 3 item 1)	
	For 1, 2 and 4 above, additional fees may be required as shown in Part 11 hereof.	

PART 5

143	1. For lodging of a Power of Attorney	20.00
	2. For noting revocation of a Power of Attorney	10.00
55	3. For depositing a Declaration of Trust	20.00
	Additional fees may be required as shown in Part 11 hereof.	

Section of T.L.A.	PART 6		\$
81A	1.	Registration of a Crown Lease	10.00
91, 99 105	2.	Registration of a Freehold Lease, Sub-lease or Extension of a Lease	20.00
		Additional fees may be required as shown in Part 11 hereof.	
		(For Surrenders of Leases see Part 1)	
73	3.	For production of a Permit	10.00
18	4.	Registration of a Crown Grant	10.00
		In addition a contribution to the Assurance Fund is required—see Part 7.	
	PART 7		
18, 40, 43, 44, 45	1.	An Assurance Fund contribution is payable on first bring- ing freehold land under the operation of the Act, whether by application or Crown Grant, and on the issue of a Certificate of Title to a proprietor by possession.	
224		In the dollar value of the land	5/24 of a cent
45		An additional assurance fee may be required by the Com- missioner.	
	2.	Advertising—as assessed by the Registrar—minimum	15.00
		As the amount required to meet the cost of advertising fluctuates according to the space required the minimum amount is collected at the time of lodging document. Advertising cost exceeding \$15.00 will be collected when actual cost is known.	
	PART 8		
239	1.	Photo copy of Certificate of Title, Crown Lease or Permit if number is known	1.50
	2.	Search of records to ascertain number of Certificate of Title, Crown Lease or Permit	1.00
	3.	Search in Nominal Index for each name whether or not a record is found	1.00
	4.	Search of any Plan, Diagram or document	1.00
		This fee includes a photo copy of two pages by electro- static copier or of one page by dyeline process if required. For electrostatic copy pages in excess of two—per page	0.25
		For dyeline pages in excess of one—per page	1.00
	5.	Copy of any document by a process other than electro- static or dyeline—to be assessed by Registrar.	
	6.	For every map or colouring of map on copies of docu- ments, Certificate of Title, Crown Lease, Plans or Diagrams—to be assessed by the Registrar.	
	7.	For certification under hand of Registrar—for each docu- ment, Crown Lease or Certificate of Title	5.00
	8.	For every Certificate of Ownership issued under Local Government Act, 1960 section 655 (1) (b) (ii)	2.00
146	9.	For every Search Certificate	10.00
		For sending search information through the post see Part 11.	
	PART 9		
	1.	For every Plan or Diagram deposited	25.00
		And in addition for each lot therein	3.00
	2.	For tracing and drawing Plans and Diagrams made in office—fee to be fixed by Registrar (Corr. 89/1893)	
	PART 10		
	LAND TAX ASSESSMENT ACT, 1976.		
	SECTION 46.		
	1.	For registration of a Memorial	20.00
	2.	Withdrawal of Memorial	
		For receiving a certificate that land tax has ceased to be in arrear	10.00
		For 1 and 2 above additional fees may be required as shown in Part 11 hereof.	
	PART 11		
	1.	Additional fees which may be required on documents and Searches:	
		(A) Where any document registered or lodged affects more than five Certificates of Title, Crown Leases or Permits (except as in items 2, 3, 7, 8 and 9 in Part 3 hereof)—for every Certificate of Title, Crown Lease or Permit in excess of five	1.00

Section of T.L.A.		\$
	(B) For every document registered through the post	2.00
	For every document lodged personally where a request is made to return issues through the post—minimum	1.00
	(C) For sending any search information through the post—minimum—Australia Post rates applying at time for standard and non-standard articles.	
	When documents or searches exceed 50 g in weight or when they are to be posted overseas—to be assessed by the Registrar.	
	2. Certificate of Trustees:	
	For registering (Friendly Societies Act, 1894, section 33)	1.00
74	3. Dispensing with Productions:	
	For dispensing with the production of a duplicate Certificate	5.00
	Additional fees will be required to cover the cost of advertising—see Part 7.	
	4. Exemptions from fees:	
	(a) A discharge of Mortgage for the purpose of enabling a Mortgage to the Rural and Industries Bank to be registered in priority and the re-registration of such discharged Mortgage after the registration of the Mortgage to the Rural and Industries Bank.	
	(b) Memorials lodged under the Local Government Act, (Sects 412A and 584) and the Metropolitan Water Supply Sewerage and Drainage Act (Sect 124A) and withdrawals of such Memorials.	
203	5. Statement of Grounds:	
	For Statement of Grounds	20.00
148	6. Stay Orders:	
	For every Order for Stay of Registration	10.00
	7. Withdrawals from Registration:	
	For withdrawing each document from registration	5.00

NOTE.

Fees required for several matters under the following items are included in separate Regulations as shown:—

1. *Deeds Office:*
Registration of Deeds Act Regulations 1974.
2. *Deeds Poll and Licenses to Change Name:*
Change of names Regulation (Fees) Regulation 1972.
3. *Strata Titles:*
See Strata Titles Regulations 1967 as amended. "

Approved by His Excellency the Administrator in Executive Council this 1st day of October, 1980.

R. D. DAVIES,
Clerk of the Council.

* Published in the *Government Gazette* 6 October 1972, pp. 4062-65.

STATE ENERGY COMMISSION ACT, 1979.

State Energy Commission Appeal Board Election
7th October, 1980.

IN accordance with the provisions of Regulation 53 of the Appeal Board Regulations it is hereby notified that the undermentioned candidates have been duly elected for the respective positions stated herein—

Salaried Staff of the Commission.

For Member: Sullivan, John Charles.

For Deputy Member: Peake, Raymond John
(elected unopposed).

Wages Employees of the Commission.

For Member: Johnston, Arthur Peter.

For Deputy Member: Brown, Philip Joseph
(elected unopposed).

8th October, 1980.

J. TOMLINSON,
Returning Officer.

(State Electoral Department, 565 Hay Street,
Perth, W.A. 6000.)

Chief Secretary's Department,
Perth, 3rd October, 1980.
Notice.

C.S.D. 22/79.

HIS Excellency the Administrator in Executive Council has approved the appointment of Donald George Stockins to be Acting Deputy Registrar General in accordance with section 4 (2) of the Registration of Births, Deaths and Marriages Act, 1961, from 24th September, 1980 to 21st October, 1980.

K. G. SHIMMON,
Secretary.

Chief Secretary's Department,
Perth, 10th October, 1980.

C.S.D. 28/79.

HIS Excellency the Administrator has, pursuant to section 36 of the Fire Brigades Act, approved the expenditure programme of \$21 943 000 for the Western Australian Fire Brigade's Board for the year 1980/81.

K. G. SHIMMON,
Secretary.

HEALTH ACT, 1911-1979.

Department of Health
and Medical Services,
Perth, 3rd October, 1980.

P.H.D. 619/63.

THE cancellation of the appointment of Miss J. E. Walmsley as Health Surveyor to the Shire of Busselton as from 19th September, 1980, is hereby notified.

J. C. McNULTY,
Commissioner of Public Health
and Medical Services.

CLEAN AIR ACT, 1964.

Department of Health
and Medical Services,
Perth, 6th October, 1980.

P.H.D. 388/79; Ex. Co. 2910.

HIS Excellency the Administrator in Council has appointed pursuant to the provisions of the Clean Air Act, 1964, the persons mentioned in the schedule hereto to be members of the Air Pollution Control Council for the period of three years commencing 10th September, 1980.

J. C. McNULTY,
Commissioner of Public Health
and Medical Services.

HEALTH ACT, 1911-1979.

Department of Health
and Medical Services,
Perth, 7th October, 1980.

P.H.D. 244/70.

THE appointment of Mr. W. G. Hoffman as Health Surveyor to the Brookton Shire Council is approved.

J. C. McNULTY,
Commissioner of Public Health
and Medical Services.

HEALTH ACT, 1911-1979.

Department of Health
and Medical Services,
Perth, 7th October, 1980.

P.H.D. 1476/58.

THE appointment of Mr. W. G. Hoffman as Health Surveyor to the Shire of Wickiepin is approved.

J. C. McNULTY,
Commissioner of Public Health
and Medical Services.

ANATOMY ACT, 1930.

Department of Health
and Medical Services,
Perth, 6th October, 1980.

P.H.D. 322/78 V.2; Ex. Co. 2909.

HIS Excellency the Administrator in Council has granted, under the provisions of the Anatomy Act, 1930, a licence to the persons named in the Schedule hereunder to practise anatomy at the Western Australian Institute of Technology.

J. C. McNULTY,
Commissioner of Public Health
and Medical Services.

Schedule.

E. Anderson.	A. Jayusman.
C. Anderson.	A. Jones.
G. Angelini.	A. Martins.
R. Argese.	C. Racco.
A. Bateman.	E. Redmond.
L. Bennett.	J. A. Reimers.
T. Blee.	E. Ross.
S. A. Bray.	J. Shaw.
A. Carswell.	C. Snowden.
F. Da Luz.	A. Strother.
J. Draffy.	C. Varey.
R. Ebsworthy.	S. Wain.

Schedule.

Statutory Members.

Dr. J. C. McNulty, Commissioner of Public Health and Medical Services.
Mr. J. K. N. Lloyd, State Mining Engineer.
Dr. F. Heyworth, Chairman, Scientific Advisory Committee.

Appointed Members.

Mr. F. G. Barclay (Nominated by the Minister for Urban Development and Town Planning.)
Mr. N. H. Scott (Nominated by the Minister for Labour and Industry.)
Mr. B. F. Gaston (Nominated by the Minister for Industrial Development and Commerce.)
Mr. C. J. D. Williams (Nominated by the Minister for Mines.)
Professor B. N. Figgis, (Nominated by the University of W.A.)
Mr. L. F. Ogden, Mr. L. G. S. Hyland, Mr. D. M. Cullity (Nominated by the Confederation of W.A. Industry.)

CREMATION ACT, 1929-1968.

Department of Health
and Medical Services,
Perth, 6th October, 1980.

P.H.D. 805/70/5; Ex. Co. 2908.

HIS Excellency the Administrator in Council has appointed, under the provisions of the Cremation Act, 1929-1968, Dr. J. Bradbury of Norwood Road, Albany and Dr. D. Mildenhall of 32 Albany Highway, Albany as Medical Referees for the Albany area.

J. C. McNULTY,
Commissioner of Public Health
and Medical Services.

HEALTH ACT, 1911-1979.

Shire of Dumbleyung.

Public Notice.

Deep Sewerage Extension—Stage 1.

THE Council of the Shire of Dumbleyung hereby gives notice that it has made application to the Commissioner of Public Health, in accordance with section 57 of the Health Act, 1911-1979, for approval to construct a Sewerage Scheme main in that portion of the Dumbleyung Townsite known as the Campbell Court subdivision and shown on a map drawn for the specific purpose of detailing the proposed extensions. Full cost of the planned sewerage works will be met by the Department of Lands and Surveys.

Plans and specifications for the proposed work are available for inspection at the office of Council during normal office hours, for a period of one month from the publication of this notice.

O. L. MOTT,
President.

K. J. LEECE,
Shire Clerk.

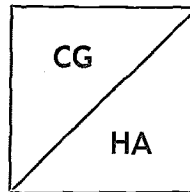
HEALTH ACT 1911-1979.
HEALTH (MEAT INSPECTION AND BRANDING) AMENDMENT
REGULATIONS 1980.

Department of Health
and Medical Services,
Perth, 6th October, 1980.

P.H.D. 389/75/12; Ex. Co. 2907.

MADE by His Excellency the Administrator in Executive Council on the advice of the Food and Drug Advisory Committee.

- Citation. 1. These regulations may be cited as the Health (Meat Inspection and Branding) Amendment Regulations 1980.
- Principal regulations. 2. In these regulations the Meat Inspection and Branding Regulations *, as amended, are referred to as the principal regulations.
- Reg. 1 repealed and regulations 1 and 1A substituted. 3. Regulation 1 of the principal regulations is repealed and the following regulations are substituted—
“ 1. These regulations may be cited as the Health (Meat Inspection and Branding) Regulations 1950.
1A. Every animal slaughtered for food, and every carcass or portion thereof imported for food, shall be subject to inspection by an inspector. ”.
- Reg. 5 amended. 4. Regulation 5 of the principal regulations is amended—
(a) by inserting after “Collie—Municipal Chambers.” the following—
“ Coolgardie—Coolgardie Slaughterhouse. ”;
and
(b) by inserting after “Wagin—Williams Location 3495.” the following—
“ West Pilbara—Tom Price Shire Office. ”.
- Schedule A amended. 5. Schedule A to the principal regulations is amended by inserting, at the end thereof, the following brands—
“



Coolgardie

W. P.
S. C.

West Pilbara

”.

- Schedule C amended. 6. Schedule C to the principal regulations is amended—
(a) in item (i) after Table 2 by inserting, after “Shire of Katanning”, the following—
“ Shire of Kojonup ”;
(b) in item (ii) after Table 2—
(i) by deleting “Shire of Kojonup”; and
(ii) by inserting, after “Town of Narrogin”, the following—
“ Shire of Northam ”;
and

(c) in item (iii) after Table 2 by deleting “Shire of Northam”.

By His Excellency's Command,

R. D. DAVIES,
Clerk of the Council.

* Reprinted in the *Government Gazette* 3 October 1972 pp. 3967-3981.

HOSPITALS ACT 1927-1976.
ESPERANCE DISTRICT HOSPITAL (TRAFFIC AND GROUNDS)
BY-LAWS.

MADE by the Minister for Health as the Board of the Esperance District Hospital.

1. These by-laws may be cited as the Esperance District Hospital (Traffic and Grounds) By-Laws.
2. In these by-laws unless the contrary intention appears—
“hospital” means the public hospital known by the name of the Esperance District Hospital.
“vehicle” has the same meaning as that term in and for the purpose of the Road Traffic Act 1974, or any Act for the regulation and control of traffic enacted in substitution for that Act, for the time being in force.
3. A person shall not, without lawful excuse, be in or upon the hospital premises or the grounds attached or belonging thereto, whether enclosed or fenced or not.

4. A person shall not park, or cause or permit to be parked, a vehicle within the grounds attached to the hospital or belonging thereto, except in an area set apart by the Board of the hospital for the purpose and so designated by suitable notices or signs.

5. A person shall not drive a vehicle within the grounds attached to the hospital or belonging thereto at a speed in excess of twenty kilometres per hour.

6. A person shall not, except with the prior approval of the Administrator of the Hospital, drive within the grounds of the hospital, a vehicle the unladen weight of which exceeds two tonnes.

7. A person who contravenes any provision of these by-laws commits an offence and is liable on summary conviction to a fine not exceeding ten dollars.

RAY YOUNG,
Minister for Health
as the Board of the
Esperance District Hospital.

HOSPITALS ACT, 1927-1976.

Department of Health
and Medical Services,
Perth, 1st October, 1980.

GM 1.9.

HIS Excellency the Administrator in Executive Council has been pleased to appoint under the provisions of the Hospitals Act, 1927-1976, the following persons as members of the Goomalling District Hospital Board of Management for a period of one year ending 31st July, 1981.

Messrs. R. C. Bradley, T. P. Dale, G. E. L. Hawkesford, R. King, J. J. Ryan, R. L. Tovey.

Mesdames D. I. Coulthard, D. M. Haywood, G. D. Schell.

W. D. ROBERTS,
Director,
Hospital and Allied Services.

HOSPITALS ACT, 1927-1976.

Department of Health
and Medical Services,
Perth, 1st October, 1980.

MU 1.9.

HIS Excellency the Administrator in Executive Council has been pleased to appoint under the provisions of the Hospitals Act, 1927-1976, the following persons as members of the Mukinbudin District Hospital Board of Management for a period of one year ending 31st July, 1981.

Messrs. F. D. Cooper, A. N. Maddock, R. G. Maddock, B. C. Manuel, A. E. Massam.

Mesdames L. Olsen, L. Rumble, L. Walker, B. Watson.

W. D. ROBERTS,
Director,
Hospital and Allied Services.

HOSPITALS ACT, 1927-1976.

Department of Health
and Medical Services,
Perth, 1st October, 1980.

KM 1.9.

HIS Excellency the Administrator in Executive Council has been pleased to appoint under the provisions of the Hospitals Act, 1927-1976, the following persons as members of the Kalamunda District Community Hospital Board of Management for a period of three years ending 31st July, 1983.

Messrs. E. J. Barclay, P. J. Smith.
Mrs. M. Sanderson.

W. D. ROBERTS,
Director,
Hospital and Allied Services.

HOSPITALS ACT, 1927-1976.

Department of Health
and Medical Services,
Perth, 1st October, 1980.

RP 1.9.

HIS Excellency the Administrator in Executive Council has been pleased to appoint under the provisions of the Hospitals Act, 1927-1976, Professor M. N-I. Walters as a member of the Royal Perth Hospital Board of Management for the period ending 31st July, 1982 *vice* Professor R. A. Joske.

W. D. ROBERTS,
Director,
Hospital and Allied Services.

HOSPITALS ACT, 1927-1976.

Department of Health
and Medical Services,
Perth, 1st October, 1980.

MR 1.12.1.

HIS Excellency the Administrator in Executive Council has been pleased to appoint under the provisions of the Hospitals Act, 1927-1976, the following persons as members of the Margaret River District Hospital Visiting and Advisory Committee for a period of one year ending 31st July, 1981.

Mr. P. Guille.

Mesdames M. Arthur, P. Atcheson, J. Collins, M. Crozier, B. Dyer, J. Fisher, M. Harrington, P. Hines, E. Lagan, G. Lancaster, E. Murray, D. Rose, A. Rowe, D. Rowe, R. Rowe, J. Wake, D. West, D. Wickham.

Matron A. L. Peirce.

W. D. ROBERTS,
Director,
Hospital and Allied Services.

LIST OF MARINE COLLECTORS LICENSES.

Issued During Period 1/7/1980 to 30/9/1980.

Name; Address; Date; Number.

Boladeras, Richard Clive; Beverley; 25/7/80; 8894.
Bullock, William Charles; 101A Stirling Highway, North Fremantle; 19/8/80; 8900.
Craike, Terence John; Greenhead; 16/7/80; 8893.
Cunningham, Roy Dennis; 18 Clarke Road, Morley; 2/9/80; 8901.
Dryden, Cecil Aloysius G.; Newman; 11/9/80; 8902.
Greenwell, Raymond Charles; Armadale; 30/7/80; 8895.
Hammond, Neville Laurence; Jandakot; 14/8/80; 8897.
McInnes, Haydn Thomas; Kulin; 1/7/80; 8890.
Marshall, Hendrika; Cowaramup; 22/9/80; 8903.
Ridley, Leonard Norman; 4 Abercairn Way; Parkwood; 15/8/80; 8899.
Robinson, Joseph Keiran; Boulder; 9/7/80; 8891.
Tapper, Brian Noel; Naval Base; 14/7/80; 8892.
Tillemans, Andrianus Josephus; Gosnells; 31/7/80; 8896.
Tondut, Ray Malcolm; Bedfordale; 15/8/80; 8898.

ROAD TRAFFIC ACT 1974-1979.

VEHICLE STANDARDS AMENDMENT REGULATIONS 1980.

MADE by His Excellency the Administrator in Executive Council.

- Citation. 1. These regulations may be cited as the Vehicle Standards Amendment Regulations 1980.
- Principal regulations. 2. In these regulations the Vehicle Standards Regulations 1977*, as amended, are referred to as the principal regulations.
- Reg. 107. 3. Regulation 107 of the principal regulations is amended in paragraph (a) of subregulation (3) by deleting "notice of which is attached to the vehicle".
- Reg. 1025 added. 4. After regulation 1024 of the principal regulations the following regulation is inserted—
- Cigarette lighters. " 1025. Cigarette lighters fitted to vehicles manufactured on or after 1 January 1982 shall be capable only of activation when the engine ignition switch is in the "accessory" or "engine on" position. "

By His Excellency's Command,
R. D. DAVIES,
Clerk of the Council.

* Published in the *Government Gazette* on 10 November 1977 p. 4136.

ROAD TRAFFIC ACT 1974-1979.

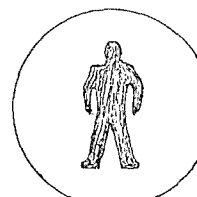
ROAD TRAFFIC CODE AMENDMENT 1980.

MADE by His Excellency the Administrator in Executive Council.

- Citation and principal regulations. 1. (1) These regulations may be cited as the Road Traffic Code Amendment 1980.
- (2) In these regulations "the Code" means the Road Traffic Code 1975*, as amended.
- Reg. 401 amended. 2. Regulation 401 of the Code is amended by deleting subregulation (5) and substituting the following subregulation—
- " (5) A traffic-control signal facing a pedestrian and displaying—
- (a) the word "WALK" in green or white lettering or a symbol similar to the illustration in the following diagram and coloured green is a direction that he may proceed across the carriageway, irrespective of other signals displayed;



- (b) a circular green signal unaccompanied by—
- (i) the words "DONT WALK" in red lettering; or
- (ii) a symbol similar to the illustration in the diagram following paragraph (c) of this subregulation and coloured red,
- is a direction that he may proceed across the carriageway;
- (c) the words "DONT WALK" in red lettering or a symbol similar to the illustration in the following diagram and coloured red, whether flashing or steady, is a direction that he may not enter upon the carriageway, irrespective of other signals displayed and, if the words or symbol appear while he is on the carriageway, that he is to proceed, at once, to the nearest footway;



- (d) a red or an amber circular signal, unaccompanied by—
- (i) the word "WALK" in green or white lettering; or
- (ii) a symbol similar to the illustration in the diagram following paragraph (a) of this subregulation and coloured green,
- is a direction that he shall not enter upon the carriageway and that, if he is already on the carriageway, he is to quit it with reasonable despatch. "

By His Excellency's Command,
R. D. DAVIES,
Clerk of the Council.

* Published in the *Government Gazette* on 29 May 1975.

CITY OF PERTH PARKING FACILITIES
ACT, 1956 (AND AMENDMENTS).

Notice to Amend By-law and submit Amendment for
confirmation by the Governor.

By-law No. 60—Care, Control and Management of Parking
Facilities—Amendment.

The Municipality of the City of Perth.

By-law relating to Parking Facilities.

IN pursuance of the powers conferred upon it by the abovementioned Act and all other powers enabling it, the Council of the abovementioned Municipality hereby records having resolved on the 18th day of August, 1980 to make and submit for confirmation by the Governor, the following amendments to By-law No. 60:

Delete Clause 47 and substitute therefor the following:

47. (1) In this clause—

“eligible person” means a person who

- (a) (i) is the owner or occupier of and who lives in a single tenement dwelling house adjacent to a part of a road whereon the standing of a vehicle is prohibited for more than a specified time or adjacent to a part of a road which is in a metered zone and
- (ii) is unable to park a vehicle or more than one vehicle on the land on which that house is erected or
- (b) (i) is the owner and occupier of a residential unit being part of a building adjacent to part of a road whereon the standing of a vehicle is prohibited for more than a specified time or is adjacent to a part of a road which is in a metered zone and who lives in that unit; and
- (ii) is unable to park a vehicle or more than one vehicle in a permanent off-street parking facility set aside for that unit

“West Perth area” means the area bordered by Kings Park Road, Thomas Street, the railway line, Havelock Street to Hay Street, Hay Street to Harvest Terrace and Harvest Terrace to Malcolm Street.

- (2) Subject to the payment of the fees prescribed in subclause (3) of this clause and subject to subclause (4) of this clause, the Council may on written application being made to it, issue a residential parking permit for a period not exceeding one year for a vehicle registered in the name of an eligible person.
- (3) The fees payable for the issue of each residential parking permit pursuant to this clause are:
 - (a) where the applicant is a person eligible for a deferment of rates under the Pensioners (Rates Rebates and Deferments) Act Amendment Act: \$5 per annum
 - (b) where the applicant is an eligible person who is living in a house or unit in the West Perth area on the date on which the introduction of this Clause 47 into this By-law was effected by publication in the *Government Gazette*: \$5 per annum
 - (c) where the applicant is an eligible person who does not come within the provisions of paragraph (a) or paragraph (b) of this subclause: \$50 per annum or \$13 per quarter or part thereof and expiring on the last day of the months of December, March, June and September.
- (4) In the West Perth area, the Council issue residential parking permits with respect to vehicles owned by two eligible persons living in the same house or unit if no vehicle can be parked on the land on which the house is erected or there is no permanent off-street parking facility set aside for that unit.

Dated this 16th day of September, 1980.

The Common Seal of the City of Perth was
hereunto affixed in the presence of—

[L.S.]

F. C. CHANEY,
Lord Mayor.
G. O. EDWARDS,
Town Clerk.

Recommended—

E. C. RUSHTON,
Minister for Transport.

Approved by His Excellency the Administrator in Executive Council this 1st day of October, 1980.

R. D. DAVIES,
Clerk of the Council.

FISHERIES ACT, 1905-1975.

Part III B—Processing Licences.

F. & W. 463/80.

THE Public is hereby notified that I have issued a permit to Bunbury Seafoods of Bunbury Transit Building, Fishermen's Harbour, Bunbury, to establish a processing establishment to process fish in pursuance of the provisions of section 35C of the Fisheries Act, 1905-1975, at 9 Victoria Street, Bunbury, subject to the following conditions:—

That the processing establishment—

- (1) Shall comply with the requirements of the Fisheries Act, 1905-1975 and all Regulations, Orders in Councils and Notices and Ministerial Directions issued thereunder.
- (2) May process rock lobster by cooking whole only.
- (3) Shall comply with the requirements of the Health Act, 1911 (amended).
- (4) Shall comply with the requirements of any town planning scheme or interim development order gazetted under the provisions of the Town Planning and Development Act, 1928 (amended); or the Metropolitan Region Town Planning Scheme Act, 1959 (amended).
- (5) Shall be registered as an export establishment pursuant to the provision of the Export (Fish) Regulations made under the provisions of the Customs Act 1901 (amended) and the Commercial (Trade Descriptions) Act 1905 (amended) of the Parliament of the Commonwealth should it be used to process fish for export.
- (6) Shall not be used for the processing of marron (*Cherax tenuimanus*) unless a licence is held under section 39C of the Fisheries Act, 1905.
- (7) Rock lobsters shall not be processed or received for processing on Christmas Day, New Year's Day and Good Friday.
- (8) Rock lobsters shall only be purchased from vessels authorised to fish in Zones D and E of the West Coast Rock Lobster Limited Entry Fishery.

B. K. BOWEN,
Director of Fisheries.

FISHERIES ACT, 1905-1975.

Department of Fisheries
and Wildlife,
Perth, 10th October, 1980.
Notice.

F. & W. 783/75.

IT is hereby notified for general information that the Hon. Minister for Fisheries and Wildlife has appointed the officers listed hereunder as honorary licensing officers pursuant to section 5 (1)(d) of the Fisheries Act, 1905-1975:—

Alan James McParlane.
Royce Ewing.
Barry Wellstead.

B. K. BOWEN,
Director.

FORFEITURES.

THE following Leases and Licences together with all Rights, Title and Interest therein have this day been forfeited to the Crown under the Land Act, 1933-1977 for the reasons stated:—

Name; Lease or Licence; District; Reason;
Corres. No.; Plan.

Bancroft, M. T.; 338/14504; Lake King Lot 164; Non payment of Instalments; 2850/72; Lake King 37 : 16.

Bancroft, M. T.; 338/14615; Ravensthorpe Lot 59; Non payment of Instalments; 1793/79; Ravenssthorpe T's 29 : 40.

Bradken, Consolidated Limited; 3116/6926, C. L. 322/1978; Karratha Lot 1970; Non compliance with conditions; 2083/78; Karratha T's 32:23.
Forrest, K. V. & H. J.; 338/13521; Kununurra Lot 695; Non compliance with conditions; 3270/68; Kununurra T's 23 : 17.

8th October, 1980.

B. L. O'HALLORAN,
Under Secretary for Lands.

LAND ACT, 1933-1977.

Reserves.

Department of Lands and Surveys,
Perth, 10th October, 1980.

HIS Excellency the Administrator in Executive Council has been pleased to set apart as Reserves the land described below for the purposes therein set forth.

File No. 3857/74.

AVON.—No. 36916 (Pipeline), Location No. 28493, formerly portion of Avon Location 28231 (5 239 square metres), (Diagram 81227, Plan 2A/40 B.1 (Great Eastern Highway).)

File No. 934/64.

BENCUBBIN.—No. 36927 (Drive in Theatre Site), Lot No. 198 (1.416 4 hectares). (Plan Bencubbin Townsite (Powell Street).)

File No. 3029/79.

BOYUP BROOK.—No. 36922 (Railway Purposes), Lot No. 353 (1.472 3 hectares). (Diagram 13993, Plan Boyup Brook 2000 BH29/05.17 (Jayes Road).)

File No. 178/70.

CANNING.—No. 36839 (Public Recreation), Location No. 3222, formerly portion of Canning Location 61 being Lot 700 on Diagram 39669 (2,038 6 hectares). (Plan Perth 2000 23.08 (Kiandra Road, Kelmscott, Town of Armadale).)

File No. 2443/980.

CANNING.—No. 36845 (Public Recreation), Location No. 3212, formerly portion of Canning Location 19 being Lot 130 on Plan 11617 (4 211 square metres). (Plan Perth 2,000 18.35 (Knight Street, Langford in the City of Gosnells).)

File No. 1475/980.

CANNING.—No. 36853 (Primary School Site), Location No. 3225, formerly portion of Canning Location 37 being Lot 1 on Plan 11412 (3.821 4 hectares). (Plans Perth 2,000 14.18, 14.19 (Gillon Street, Manning in the City of South Perth).)

File No. 3085/79.

CANNING.—No. 36854 (Public Recreation), Location No. 3223, formerly portion of Canning Location 31 being Lot 57 on Diagram 58102 (1 180 square metres). (Plan K 145-4 (Albany Highway, Armadale).)

File No. 2446/980.

CANNING.—No. 36846 (Public Recreation), Location No. 3213, formerly portion of Canning Location 12 being Lot 38 on Diagram 52398 (2 503 square metres). (Plan Perth 2000 20.16 (Duketon Way, Kenwick in the City of Gosnells).)

File No. 3332/79.

CANNING.—No. 36894 (Public Recreation), Location No. 3215, formerly portion of Canning Location 13 being Lot 12 on Diagram 58306 (1 308 square metres). (Plan Perth 2000 22.15 (Maddington Road, Maddington, City of Gosnells).)

File No. 1294/980.

COCKBURN SOUND.—No. 36790 (Drain), Location No. 2623, formerly portion of Cockburn Sound location 16 being lots 83 and 108 on Plan 8314 (1 619 square metres). (Plan R248-4 (Selene Way, Mandurah).)

File No. 1431/980.

COCKBURN SOUND.—No. 36851 (High School Site), Location No. 2629, formerly portion of Cockburn Sound Location 16 being Lot 448 on Plan 12657 (9.129 6 hectares). (Plans Peel 2000 7.26, 8.26 (Grange Drive, Cooloongup in the Shire of Rockingham).)

File No. 1969/79.

COCKBURN SOUND.—No. 36891 (Public Recreation), Location No. 2627, formerly portion of Cockburn Sound Location 497 being Lot 51 on Plan 12890 (939 square metres). (Plan Peel 10,000 5.5 (Bullara Ramble, Shire of Serpentine-Jarrahdale).)

File No. 2755/79.

COLLIE.—No. 36792 (Drain), Location No. 2626, formerly portion of Collie Lot 1170 being the land coloured blue and marked "Drain Reserve" on Diagram 57809 (57 square metres). (Plan Collie 2000 32.30 (Butcher Street).)

File No. 1392/97.

COSSACK.—No. 36813 (Preservation and Enjoyment of Historical Buildings and Monuments), Lot Nos. 106, 107, 124, 126, 168, 422, 423 and 442 (formerly Cossack Lot 125) (about 1.999 6 hectares). (Original Plan Cossack 2/1, Plan Cossack Townsite (Pearl and Perververance Streets).)

File No. 2640/79.

ESPERANCE.—No. 36887 (Public Recreation), Location No. 2006, formerly portion of Esperance Location 345 being Lot 1 on Plan 12998 (4 954 square metres). (Plan E 108-4 (Pink Lake Road, Nulsen, Shire of Esperance).)

File No. 2834/980.

GRACETOWN.—No. 36920 (Recreation), Lot Nos. 38, 39, 40 and 41 (3 839 square metres). (Plan Gracetown Townsite (Treloar Street).)

File No. 3050/980.

KALBARRI.—No. 36923 (Parks and Garden), Lot No. 248 (6 080 square metres). (Plans Kalbarri 2000 26.12; 26.13 (Carlton Crescent).)

File No. 1903/79.

KWINANA.—No. 36852 (Public Recreation), Lot No. E30, formerly portion of Kwinana Lot E26 being Lot 61 on Plan 12928 (1.208 0 hectares). (Plan R11-4, F251-4 (Newstead Crescent, Parmelia in the Shire of Kwinana).)

File No. 3342/79.

PLANTAGENET.—No. 36837 (Public Recreation), Location No. 7465, formerly portion of Plantagenet Location 240 being Lot 23 on Diagram 58279 (4 173 square metres). (Plan Albany 2000 9.08 (Brighton Road, Albany).)

File No. 3644/67.

LAVERTON.—No. 36930 (Use and Requirements of the Government Employees Housing Authority), Lot No. 216 (702 square metres). (Original Plan 13360, Plan Laverton 2000 4.34 (Gladiator Street).)

File No. 572/980.

SWAN.—No. 36835 (Public Recreation), Location No. 10119, formerly portion of Swan Location M1 being Lot 301 on Plan 13115 (1 132 square metres). (Plan Perth 2000 15.33 (McGilvray Avenue, Morley in the Shire of Bayswater).)

File No. 1226/79.

SWAN.—No. 36836 (Drain), Location No. 10120, formerly portion of Swan Location L being the land coloured blue and marked "Drain Reserve" on Diagram 56723 (191 square metres). (Plan Perth 2000 18.34 (Hope Street, Beechboro in the Shire of Swan).)

File No. 577/980.

SWAN.—No. 36838 (Public Recreation), Location No. 10116, formerly portion of Swan Location M1 being Lot 293 on Plan 13115 (3 456 square metres). (Plan Perth 2000 15.33 (Napier Road, Morley in the Shire of Bayswater).)

File No. 2973/79.

SWAN.—No. 36855 (Public Recreation), Location No. 10129, formerly portion of Swan Location 1370 being Lot 744 on Plan 13047 (4.673 7 hectares). (Plan Swan 2000 7.06 (Admiral Grove, Heathridge, Shire of Wanneroo).)

File No. 3247/79.

SWAN.—No. 36895 (Public Recreation), Location No. 10115, formerly portion of Swan Location 1795 being Lot 32 on Plan 13083 (7.355 hectares). (Plan M151-4 (Malabar Road, Sawyers Valley, Shire of Mundaring).)

File No. 661/79.

SWAN.—No. 36898 (School Site), Location No. 9931, formerly portion of Swan Location 1315 being part of Lot 147 on Plan 4951 (3.9975 hectares). (Diagram 83306, Plan Perth 2000 9.37 (Millport Drive, Warwick, Shire of Wanneroo).)

File No. 3341/79.

SUSSEX.—No. 36747 (Public Recreation), Location Nos. 4712 and 4713, formerly portion of Sussex Locations 522, 1375, 3799 and 741 being Lot 46 on Plan 13100 (18.037 0 hectares). (Plan Margaret River Regional 2.1 (Wallcliffe Road, Margaret River).)

File No. 2030/980.

VICTORIA.—No. 36858 (Drainage Sump Site), Location Nos. 11430 and 11431, formerly portions of Victoria Location 2126 being Lots 14 and 76 on Plan 9371 (1 618 square metres). (Plan Geraldton 2000 15.12 (Ackland Road, Greenough).)

File No. 2713/980.

VICTORIA.—No. 36902 (Railway Purposes), Location No. 11429, formerly portion of Victoria Location 10613 being part of the land on Diagram 53065 (1.856 1 hectares). (Plan 124/80 Brand Highway, Munglenooka Spring, Shire of Irwin).)

File No. 2740/980.

WELLINGTON.—No. 36856 (Public Recreation), Location No. 5324, formerly portion of Wellington Location 1 being Lot 31 on Plan 13122 (8 089 square metres). (Plan Lake Preston S.E. (Crimp Crescent, Shire of Harvey).)

File No. 2741/980.

WELLINGTON.—No. 36857 (Public Recreation), Location No. 5326, formerly portion of Wellington Location 1 being Lot 47 on Plan 13122 (5.529 6 hectares). (Plan Lake Preston S.E. (Cathedral Avenue, Shire of Harvey).)

File No. 636/980.

WELLINGTON.—No. 36859 (Drain), Location No. 5327, formerly portion of Wellington Location 531 being the land coloured blue and marked "Drain Reserve" on Plan 13110 (145 square metres). (Plan Peppermint Grove Beach 34.10 (Seebreeze Court, Peppermint Grove Beach, Shire of Capel).)

File No. 3113/78.

YILGARN.—No. 36918 (Conservation of Flora and Fauna), Location No. 1513 (about 13 750 hectares). (Reserve Plan 174, Plan 53/80 EF.2.3 (near Vermin Proof Fence).)

B. L. O'HALLORAN,
Under Secretary for Lands.

REVOCATION OF ORDERS IN COUNCIL.

Department of Lands and Surveys,
Perth, 10th October, 1980.

IT is hereby notified for general information that His Excellency the Administrator in Executive Council has been pleased to revoke as follows:—

File No. 2245/13.—The Order in Council issued under portion of Executive Council Minute No. 1898 dated 23rd April, 1913 whereby Reserve No. 492 (Cossack Lot 126) was vested in the Minister for Works in trust for the Purpose of "Mechanics Institute" and to approve of the cancellation of the relevant Vesting Order accordingly.

Corres. No. 5863/98.—That portion of Executive Council Minute No. 2079 dated 20th January, 1943 whereby Reserve Nos. 6625 (Cossack Lot 422) "Cemetery" and 6626 (Cossack Lot 423) "Cemetery (For Japanese)" were placed under the control and management of the Roebourne Road Board and to approve of the cancellation of the Board as a Board of Management to control and manage the said reserves accordingly.

File No. 396/73.—The Order in Council issued under portion of Executive Council Minute No. 610 dated 15th March, 1974 whereby Reserve No. 32442 was vested in the National Parks Board of Western Australia in trust for the purpose of "Workshop Site" and to approve of the cancellation of the relevant Vesting Order accordingly.

B. L. O'HALLORAN,
Under Secretary for Lands.

CANCELLATION OF RESERVES.

Department of Lands and Surveys,
Perth, 10th October, 1980.

HIS Excellency the Administrator in Executive Council has been pleased to approve, under section 37 of the Land Act, 1933-1977 of the cancellation of the following Reserves:—

File No. 2245/13.—No. 492 (Cossack Lot 126) "Reading Room, School and Assembly Rooms". (Plan Cossack Townsite (The Strand).)

File No. 1020/70.—No. 2810 (Esperance Lot 46) "Use and Requirements of the Shire of Esperance". (Plan E 109-4; E 125-4 (Hicks Street).)

File No. 5863/98.—No. 6625 (Cossack Lot 422) "Cemetery". (Plan Cossack Townsite.)

File No. 5863/98.—No. 6626 (Cossack Lot 423) "Cemetery (for Japanese)". (Plan Cossack Townsite.)

File No. 8247/90.—No. 8781 (Cossack Lots 106 and 107) "Public Buildings". (Plan Cossack Townsite.)

File No. 4139/13.—No. 14815 (Marmion District) "Common". (Plan 71/80 (in the Shire of Boulder).)

File No. 4691/52.—No. 23673 (Geraldton Lot 316) "Use and Requirements of the Commissioner of Main Roads". (Plan Geraldton 2000 14.14 (Jose Street).)

File No. 2788/68.—No. 29347 (Collie Lot 2013) "Government Requirements". (Plan Collie 2000 31.30 (Patstone Road).)

File No. 1770/74.—No. 32428 (Roe Locations 2765 and 2769) "Government Requirements". (Plan 388/80 B1 and C1 (Tonkin Road).)

File No. 396/73.—No. 32442 (Kalbarri Lot 393) "Workshop Site". (Plan Kalbarri 2000 26.12 (Magee Crescent).)

File No. 3769/76.—No. 35964 (Kununurra Lots 1226, 1236, 1249, 1252, 1260 and 1263) "Use and Requirements of the Government Employees Housing Authority". (Plan Kununurra 2000 23.16 (Beefwood Close, Beefwood Street, Frangipani Court, Koolparn Court).)

File No. 3769/76.—No. 36194 (Kununurra lots 1234 and 1261) "Use and Requirements of the Government Employees Housing Authority". (Plan Kununurra 2000 23.16 (Beefwood Street and Koolparn Court).)

File No. 572/76.—No. 36647 (Cockburn Sound Location 2611) "Use and Requirements of the Minister for Works". (Plan R 57-4 (Lynda Crescent).)

B. L. O'HALLORAN,
Under Secretary for Lands.

AMENDMENT OF RESERVES.

Department of Lands and Surveys,
Perth, 10th October, 1980.

HIS Excellency the Administrator in Executive Council has been pleased to approve, under section 37 of the Land Act, 1933-1977 of the amendment of the following Reserves:—

File No. 3781/97.—No. 4623 (Avon District) "Forest (Wandoo)" to exclude the area surveyed and shown on Lands and Surveys Diagram 82473 as Avon Location 28573 and include Avon Location 28574 as surveyed and shown on Lands and Surveys Diagram 82611 and of its area being reduced to 43,955.8 hectares, accordingly. (Plan Bakers Hill 07.06 (Great Eastern Highway the Shire of Northam).)

File No. 4836/21.—No. 15587 (Gascoyne Location 92) "Government Requirements" to exclude an area of about 40,468.6 hectares situate along the southern boundary of Location 319 and of its area being reduced to about 176,683.0 hectares, accordingly. (Plans Carnarvon Regional; Whitmore 10 000 3.3 (North West Coastal Highway).)

File No. 3466/64.—No. 28245 (Canning Locations 2025, 2172) "Drainage Purposes" to exclude the area surveyed and shown on Lands and Surveys Diagram 84102 as Canning Location 3196 and of its area being reduced to 1 078 square metres accordingly. (Plan Perth 2000 23.05 (Brookton Highway Kelmscott Town of Armadale).)

File No. 1703/77.—No. 35092 (Melbourne Locations 4021, 4022, 4045, 4046) "Public Recreation" to include Melbourne Locations 4058 (formerly portion of Melbourne Location 3913 being Lot 125 on Diagram 58125) and 4059 (formerly portion of Melbourne Location 3913 being Lot 147 on Plan 13064) and of its area being increased to 114,055.1 hectares accordingly. (Plan 30/80, 59/80 (Christmas Tree Rise).)

File No. 3777/77.—No. 35517 (Swan Location 9848) "Public Recreation" to include Swan Location 10111 (formerly portion of Perthshire Location Au being Lot 83 on Diagram 53638) and of its area being increased to 1 176 square metres, accordingly. (Plan Perth 2000 10.32 (Karrinyup Road, Stirling).)

B. L. O'HALLORAN,
Under Secretary for Lands.

CHANGE OF PURPOSE OF RESERVES.

Department of Lands and Surveys,
Perth, 10th October, 1980.

HIS Excellency the Administrator in Executive Council has been pleased to approve, under section 37 of the Land Act, 1933-1977, of the change of purpose of the following Reserves:—

File No. 4646/23.—No. 18381 (Ninghan Location 2129) being changed from "Conservation of Flora" to "Conservation of Flora and Fauna". (Plan 65/80 A.I.)

File No. 1740/36.—No. 21620 (Meekathara lot 549) being changed from "School Quarters" to "Use and Requirements of the Government Employees Housing Authority". (Plan Meekatharra Townsite.)

File No. 738/49.—No. 22900 (Halls Creek Lot 70) being changed from "Hospital Site" to "Hospital, Community Health Centre and Health Purposes". (Plan Halls Creek 2000-32.25 (Darcy Street).)

File No. 3792/50.—No. 23321 (Sussex Location 3983) being changed from "Public Utility" to "Drainage and Conservation of Flora and Fauna". (Plan 413C/40 (Fish Road).)

File No. 3764/59.—No. 26513 (Dunsborough Lots 168 and 171) being changed from "Recreation" to "Public Recreation". (Plan Dunsborough 2000 11.39 (Gifford Road).)

File No. 1701/61.—No. 26853 (Kojonup Location 9143) being changed from "Conservation of Timber and Flora" to "Parklands (Shelter Belt)". (Plans Martinup SE and Gnowangerup 1:25 000 (Struthavan Road).)

File No. 1992/33.—No. 28004 (Yilgarn Locations 707 and 1332) being changed from "Conservation of Flora" to "Conservation of Flora and Fauna". (Plans 53/80; 54/80 (near Koorda-Southern Cross Road).)

File No. 1333/75.—No. 33489 (Tambellup lot 236) being changed from "Community Welfare Centre" to "Use and Requirements of the Minister for Works". (Plans Tambellup 2000 37.33; 37.34 (Saggers Street).)

File No. 342/63.—No. 34422 (Kununurra Lot 5) being changed from "Government Requirements (Main Roads Department)" to "Use and Requirements of the Government Employees Housing Authority". (Plan Kununurra 2000 23.17 (Coolibah Drive).)

B. L. O'HALLORAN,
Under Secretary for Lands.

NAMING OF T. J. PERROTT RESERVE.

Reserve No. 36788.

Department of Lands and Surveys,
Perth, 10th October, 1980.

File No. 3128/58.

IT is hereby notified for general information that the name of "T. J. Perrott Reserve" has been applied to the land contained in Reserve No. 36788. (Public Plan Perth 2000 8.17.)

B. L. O'HALLORAN,
Under Secretary for Lands.

SUBURBAN LAND.

Canning Location 3196.

Department of Lands and Surveys,
Perth, 10th October, 1980.

Corres. 3466/64.

HIS Excellency the Administrator in Executive Council has been pleased to approve, under section 10 of the Land Act, 1933-1977, of Canning Location 3196 being set apart as Suburban Land.

(Plan Perth 2000 23.05 (Brookton Highway, Kelmescott).)

B. L. O'HALLORAN,
Under Secretary for Lands.

SUBURBAN LAND.

Dampier Location 99.

Department of Lands and Surveys,
Perth, 10th October, 1980.

Corres. 1268/78.

HIS Excellency the Administrator in Executive Council has been pleased to approve, under section 10 of the Land Act, 1933-1977 of Dampier Location 99 being set apart as Suburban Land.

(Plan Broome 1:10 000 (near Great Northern Highway).)

B. L. O'HALLORAN,
Under Secretary for Lands.

NAMING OF STREET.

City of Melville.

Department of Lands and Surveys,
Perth, 10th October, 1980.

Corres. 953/60.

IT is hereby notified for general information that His Excellency the Administrator in Executive Council has been pleased to approve under section 10 of the Land Act, 1933-1977, of the name North Lake Road being applied to the whole of Road No. 15569 commencing at the present eastern side and southern terminus of North Lake Road and extending generally southwestward through portion of Cockburn Sound Location 549 (Land Titles Office Plan 5630) to terminate at a line in prolongation westward of the northern side of Kardinya Road (Road No. 7659).

(Public Plans Perth 2000 10.13 and 11.13.)

B. L. O'HALLORAN,
Under Secretary for Lands.

NAMING OF STREETS.

Shire of Busselton.

Department of Lands and Surveys,
Perth, 10th October, 1980.

Corres 603/68, V.3.

IT is hereby notified for general information that His Excellency the Administrator in Executive Council has been pleased to approve under section 10 of the Land Act, 1933-1977, of the name:—

- (a) Caves Road being applied to the whole of Road No. 15495 commencing at the southern side of Caves Road (Road No. 115) and extending generally eastward through Lots 13 (Land Titles Office Plan 609) and 20 (Diagram 23527) of Sussex Location 5 along the northern boundaries of Lots 56 (Diagram 51178) and 52 (Diagram 47437) of Location 5, through Location 4387 (Reserve No. 27226) and along the northernmost northern boundary of Location 4505 to terminate at the southwestern side of Caves Road (Road No. 115).

- (b) Forrest Beach Road being applied to the whole of Road No. 739 and that portion of Road No. 1291 commencing at a line joining the southern corner of the northwestern severance of Wonnerup Suburban

Lot 58 and the northwestern corner of the southeastern severance of that Lot and extending northeastward through the said Lot, Suburban Area Lot 64, Class "A" Reserve No. 385 and to and through Sussex Location 11 to terminate at a line in prolongation northwestward of the northeastern boundary of that location.

(Public Plans Dawson 2000 17.35 and 18.35, Busselton Wonnerup Regional 6.8 and 413B/40.)

B. L. O'HALLORAN,
Under Secretary for Lands.

CHANGE OF NAME OF STREET.

Cities of Cockburn and Melville.

Department of Lands and Surveys,
Perth, 10th October, 1980.

Corres. 953/60.

IT is hereby notified for general information that His Excellency the Administrator in Executive Council has been pleased to approve, under section 10 of the Land Act, 1933-1977, of the change of name of Albert Road to North Lake Road being the whole of the surveyed road and Road No. 15772 commencing at a line in prolongation westward of the northern side of Kardinya Road (Road No. 7659) and extending southward to and along the western boundaries of Cockburn Sound Location 2222 Reserve No. 31600). Lots 111, 69, 68, 57, 66, 65, 64 and 63 of Location 169 (Land Titles Office Plan 9750). Lots 62, 61, 60, 59 and 58 of Locations 169 and P173 (Plan 9749), Lots 1 to 5 inclusive of Location P173 (Diagram 45204), Lots 66 and 64 of Location P173 (Plan 10675), Lots 197, 196, 195, 194, 193, 192, 191, 190 and 189 of Location P174 (Plan 10785), Lot 17 of Location P175 (Diagram 47556) terminating on the northern side of South Street and recommencing on the southern side of South Street and continuing southward to and along the western boundaries of Lots 40 to 48 inclusive of Location 227 (Plan 9214), Lots 48-52 inclusive of Location 219 (Plan 9214) and Lot 106 of Location 219 (Plan 9213) thence southeastward along the southwestern boundaries of Lots 122 to 136 inclusive of Location 219 (Plan 9213) and Lot 19 of Location 10 (Diagram 39129) to terminate at the northern side of Waverley Road.

(Public Plans Perth 2000 10.11; 10.12; 10.13; 11.11; 11.12 and 11.13.

B. L. O'HALLORAN,
Under Secretary for Lands.

CHANGE OF NAME OF STREET.

Shire of Augusta-Margaret River.

Department of Lands and Surveys,
Perth, 10th October, 1980.

Corres. 2518/74, V.2.

IT is hereby notified for general information that His Excellency the Administrator in Executive Council has been pleased to approve, under section 10 of the Land Act, 1933-1977, of the change of name of Karridale Road to Bushby Road as shown or underlined in green on Miscellaneous Plan No. 729.

(Public Plan 4409/40.)

B. L. O'HALLORAN,
Under Secretary for Lands.

CHANGE OF NAME OF STREET.

Shire of Busselton.

Department of Lands and Surveys,
Perth, 10th October, 1980.

Corres. 603/68, V.3.

IT is hereby notified for general information that His Excellency the Administrator in Executive Council has been pleased to approve under section 10 of the Land Act, 1933-1977, of the change of name of part of Caves Road to Siesta Park Road

being that portion of Road No. 115 commencing at a line in prolongation northeastward of the north-western boundary of the centre severance of Lot 13 of Sussex Location 5 (Land Titles Office Plan 609) and extending generally eastward along the northern boundary of the said severance and the northern boundaries of Lot 20 of Location 5 (Diagram 23527). Lot 55 of Location 5 (Diagram 51178), Lot 53 of Location 5 (Diagram 49320) and the north-eastern boundaries of Location 4387 (Reserve No. 27226) to terminate at a line in prolongation northward of the eastern boundary of the last mentioned location.

(Public Plans Dawson 2000 17.35 and 18.35.)

B. L. O'HALLORAN,
Under Secretary for Lands.

CHANGE OF NAME OF STREETS.

Shire of Lake Grace.

Department of Lands and Surveys,
Perth, 10th October, 1980.

Corres. 2070/71.

IT is hereby notified for general information that His Excellency the Administrator in Executive Council has been pleased to approve, under section 10 of the Land Act, 1933-1977, of the change of name of:—

- (a) part of Newdegate Road to Magenta Road being the whole of the surveyed road commencing at the southern boundary of Newdegate Townsite and extending southward along the western boundary of Roe Locations 51 and 771, to and along the western boundary of Locations 2208, 97, 98 and the northeastern severance of Location 754 and onward to terminate at a line in prolongation northwestward of the southwestern side of Magenta Road (Road No. 16383).
- (b) Part of Dawson Road to Magenta Road being that portion of surveyed road commencing at a line in prolongation southeastward of the southwestern side of Magenta Road (Road No. 16383) and extending southeastward to and along the southwestern boundary of the northeastern severance of Roe Location 754 and the southwestern boundaries of Location 95 and to and along the southwestern boundaries of Locations 404 and 2087 to terminate at a line in prolongation southeastward of the southwestern side of Hoskins Road (Road No. 7396).
- (c) Page Road to Magenta Road being those portions of surveyed road, the whole of Road Nos. 8715 and 12903 and unsurveyed road commencing at a line in prolongation southeastward of the southwestern side of Hoskins Road (Road No. 7396) and extending southeastward along the northeastern boundary of Roe Location 86, thence southward along the eastern boundary of Location 86, thence southeastward to and along the northeastern boundaries of Locations 2265, 2292, 2294 and 2297 through Location 876, along the northeastern boundaries of Locations 1301, 3031, 3032 (part of Reserve No. 20274) and 3033, thence generally southward along the eastern boundaries of Location 453, the southeastern and northeastern boundaries of Location 1047 and the northeastern boundaries of Location 995, thence southeastward through vacant Crown land to terminate at the northwestern side of Mallee Road.

(Public Plans 388/80 and 406/80.)

B. L. O'HALLORAN,
Under Secretary for Lands.

Department of Lands and Surveys,
Perth, 10th October, 1980.

IT is hereby notified for general information that the Land Board has determined that the following application for Land shall be granted.

Roe Locations are situated about 35 kilometres southeast of Newdegate.

Location 3052, containing 1 739 hectares, to Gordon Davidson Browne and Sheryle Elaine Browne both of "Turling", R.M.B. 346, East Katanning, W.A.

Location 3053, containing 1 787 hectares, to Keith John Hams and Helen Dorothy Hams both of R.M.B. Tambellup, W.A.

Location 3054, containing 1 821 hectares, to Wayne Ronald Armstrong and Carole Lorraine Armstrong both of Old Coast Road, Lake Clifton, W.A.

Location 3055, containing 1 597 hectares, to Barry Dexter Rick and Jonathan Ian Rick both of 77 Furnival Street, Narrogin, W.A.

Location 3056, containing 1 101 hectares, to Robert John David Carruthers and Linda Anne Carruthers both of P.O. Box 44, Lake Grace, W.A.

Location 3057, containing about 1 708 hectares, to Anthony John Rhodes of "Stoke Farm", Highbury, W.A.

Location 3058, containing 1 837 hectares, to Trevor John Saunders, Murray Arthur Saunders and Kerry Wayne Saunders all of Selby Farm, C/o Post Office, Dumbleyung, W.A.

Location 3059, containing 1 872 hectares, to Stephen John King and Alan Mark King both of P.O. Box 184, Lake Grace, W.A.

B. L. O'HALLORAN,
Under Secretary for Lands.

LAND ACT, 1933-1977.

Land Release.

Department of Lands and Surveys,
Perth, 10th October, 1980.

File No. 3466/64.

HIS Excellency the Administrator in Executive Council has been pleased to approve under section 45A of the Land Act, 1933-1977, of Canning Location 3196 being made available for sale in fee simple to adjoining holders only at the purchase price of two hundred and fifty dollars (\$250).

Applications must be lodged at the Department of Lands and Surveys, Perth.

(Plan Perth 2000 23.05 (Brookton Highway, Kelmscott).)

B. L. O'HALLORAN,
Under Secretary for Lands.

LAND ACT, 1933-1977.

Land Release.

Department of Lands and Surveys,
Perth, 10th October, 1980.

File No. 1268/78.

HIS Excellency the Administrator in Executive Council has been pleased to approve under section 45A of the Land Act, 1933-1977 of Dampier Location 99 being made available for sale in fee simple at the purchase price of one thousand five hundred dollars (\$1 500) and subject to the payment for improvements at valuation, in cash, should the successful applicant be other than the former lessee.

Applications must be lodged at the Department of Lands and Surveys, Perth.

(Plan Broome 1:10 000 (near Great Northern Highway).)

B. L. O'HALLORAN,
Under Secretary for Lands.

WITHDRAWN FROM SALE.

Boddington Lot 114.

Department of Lands and Surveys,
Perth, 10th October, 1980.

Corres. 209/35.

IT is hereby notified for general information that Boddington Lot 114 has been withdrawn from sale under Part IV of the Land Act, 1933-1977.

B. L. O'HALLORAN,
Under Secretary for Lands.

APPLICATION FOR LEASING.

Department of Lands and Surveys,
Perth, 10th October, 1980.

Corres. 2747/75.

APPLICATIONS are invited under section 117 of the Land Act, 1933-1977, for the leasing of Broome Suburban Lot 404 and Broome Lot 1395 containing areas of 2.023 4 hectares and about 8.300 0 hectares respectively for the purpose of "Grazing" for a term of one (1) year at a rental of \$30 per annum and \$75 per annum respectively.

The Survey fees of \$100 for Lot 404 and \$120 for Lot 1395 are payable in cash within 30 days of acceptance of application.

The land is made available for leasing subject to the following conditions:

- (1) The land shall not be used for any purpose other than grazing without the prior approval in writing of the Minister for Lands.
- (2) The lease shall be renewable at the will of the Minister for Lands and subject to determination at three months' notice by either party after the initial term of one (1) year. Should the lease be so renewed, the rental fixed may be reappraised at such amount as the Minister for Lands may at any time and from time to time determine.
- (3) The lessee shall not without the previous consent in writing of the Minister for Lands assign, transfer, mortgage, sublet or part with the possession of the demised land.
- (4) The land shall be occupied and used by the lessee for the purpose specified within nine (9) months of the commencement of the lease and thereafter will be continuously so used to the satisfaction of the Minister.
- (5) All buildings, erections, paving, drainage and other works shall be to the approval of the Local Authority and the lessee shall perform, discharge and execute all requisitions and works unto the demised land as are or may be required by any local or public authority operating under any statute, by-law or regulation.
- (6) The lessee shall, within twelve months from the commencement of the lease, fence the external boundaries to the satisfaction of the Minister.
- (7) The lessee shall maintain existing and future improvements to the satisfaction of the Minister for Lands.
- (8) The lessee shall not cut down, fell, injure or destroy any living timber or scrub upon the demised land except for the purpose of destroying poisonous growth or by the agistment of stock in reasonable numbers.
- (9) The lessee shall indemnify the Minister against all claims for damage to property or persons arising from the use of the land.
- (10) The Minister or his representative may enter the land for inspection at any reasonable time.
- (11) Compensation will not be payable for damage by flooding of the demised land.

- (12) Compensation shall not be payable to the lessee in respect of any improvements effected by him on the demised land and remaining thereon at the expiration or earlier determination of the lease.
- (13) It shall be lawful for the lessee at any time within the three calendar months immediately following the expiration of the term or earlier determination of the lease to take down, remove, and carry away any buildings, structures, improvements and plant the property of the lessee.
- (14) On determination of the lease, the lessee shall fill in, consolidate and level off any unevenness, excavation or hole caused by him during the term of the lease or by removal of his improvements and shall leave the demised land in a clean, neat and tidy condition to the satisfaction of the Minister for Lands and shall remove any or all waste matter as required by the Minister.
- (15) Power is reserved to the Minister for Lands to direct that the number of stock depasturing on the demised land shall be reduced if the Minister is of the opinion that the demised land is overstocked to an extent sufficient or likely to cause permanent damage to the land; failure to comply with any such direction will result in the forfeiture of the lease.

A person in the employ of the State must apply through the Under Secretary for Lands for the Governor's permission to hold this land. Written approval of the Permanent Head concerned should accompany such application.

Applications must be lodged at the Department of Lands and Surveys, Perth, on or before Wednesday, 19th November, 1980, accompanied by a deposit of \$16.50 for Broome Suburban Lot 404 or \$39 for Broome Lot 1395 together with the completed Land Board Questionnaire.

All applications lodged on or before that date will be treated as having been received on the closing date, and if there are more applications than one for either lot, the application to be granted will be decided by the Land Board.

(Plan Broome Regional Sheet 1.)

B. L. O'HALLORAN,
Under Secretary for Lands.

APPLICATION FOR LEASING.

Department of Lands and Surveys,
Perth, 10th October, 1980.

Corres. 2443/34.

APPLICATIONS are invited under section 117 of the Land Act, 1933-1977 for the leasing of the Katanning lots listed in the Schedule for the purpose of "Light Industry" for a term of 21 years at the annual rentals shown in the said Schedule.

Intending applicants shall submit with their application an outline plan drawn to scale, showing development proposed within two years from the date of approval of the application.

The Minister for Lands reserves the right to refuse any application on the grounds that no development plans were submitted with such application or that the proposed development is inadequate or unsuitable.

The lots are made available subject to survey.

On completion of substantial development to the satisfaction of the Minister for Lands the lessee may surrender his lease in order that the land may be made available in freehold. In this regard it is advised that the lessee should not anticipate freehold title before providing full details of completed development for departmental examination and approval. The price for the land shall be as shown in the Schedule and remain valid for a period of 3 years from the date of this notice.

The land is made available for leasing subject to the following conditions:

- (1) The land shall not be used for any purpose other than Light Industry without the prior approval in writing of the Minister for Lands.
- (2) The rent shall be subject to reappraisal at the end of the third year and each successive three year period thereafter.
- (3) The lessee shall pay cost of survey when called upon.
- (4) The lessee shall not without the previous consent in writing of the Minister for Lands assign, transfer, mortgage, sublet or part with the possession of the demised land.
- (5) The land shall be occupied and used by the lessee for the purpose specified within nine (9) months of the commencement of the lease and thereafter will be continuously so used to the satisfaction of the Minister.
- (6) The lessee shall commence construction within nine (9) months and thereafter continue construction and complete and operate the works within two (2) years from the date of the commencement of the lease.
- (7) All buildings, erections, paving, drainage and other works shall be to the approval of the Local Authority and the lessee shall perform, discharge and execute all requisitions and works unto the demised land as are or may be required by any local or public authority operating under any statute by-law or regulation.
- (8) The lessee shall, within twelve months from commencement of the lease, fence the external boundaries to the satisfaction of the Minister.
- (9) All frontages shall be treated and maintained to give an appearance aesthetically pleasing consistent with the purpose of the lease according to a plan submitted to the Minister for Lands.
- (10) The lessee shall indemnify the Minister against all claims for damage to property or persons arising from the use of the land.
- (11) The Minister or his representative may enter the land for inspection at any reasonable time.
- (12) The land shall be filled to levels specified by, and acceptable to, the Minister or his nominee and the Shire Council.
- (13) Compensation shall not be payable to the lessee in respect of any improvements effected by him on the demised land and remaining thereon at the expiration or earlier determination of the lease.
- (14) It shall be lawful for the lessee at any time within the three calendar months immediately following the expiration of the term or earlier determination of the lease, to take down, remove and carry away any buildings, structures, improvements and plant the property of the lessee.
- (15) On determination of the lease, the lessee shall fill in, consolidate and level off any unevenness, excavation or hole caused by him during the term of the lease or by removal of his improvements and shall leave the demised land in a clean, neat and tidy condition to the satisfaction of the Minister for Lands and shall remove any or all waste matter as required by the Minister.

A person in the employ of the State must apply through the Under Secretary for Lands for the Governor's permission to hold this land. Written approval of the Permanent Head concerned should accompany such application.

Applications must be lodged at the Department of Lands and Surveys, Perth, on or before Wednesday, 12th November, 1980 accompanied by the deposit shown in the Schedule together with the required plan and completed Land Board Questionnaire.

All applications lodged on or before that date will be treated as having been received on the closing date, and if there are more applications than one for either lot, the application to be granted will be decided by the Land Board.

B. L. O'HALLORAN,
Under Secretary for Lands.

Schedule.

Lot; Street; Area (m²); Purchase Price; Annual Rental; Deposit.

997; Dijon; 2 226; \$3 000; \$240; \$123.50.

998; Dijon & Arnold; abt 9 234; \$7 000; \$560; \$283.50.

(Plan Katanning Townsite 33.32.)

APPLICATION FOR LEASING.

Department of Lands and Surveys,
Perth, 10th October, 1980.

Corres. 2318/75.

APPLICATIONS are invited under section 116 of the Land Act, 1933-1977 for the leasing of Pardu Location 10 containing an area of 3.4474 hectares for the purpose of "Camping Site" for a term of ten years at a rental of \$30 per annum.

Intending applicants shall submit with their application an outline plan drawn to scale, showing proposed development.

The Minister for Lands reserves the right to refuse any application on the grounds that no development plans were submitted with such application or that the proposed development is inadequate or unsuitable.

The survey fee of \$460 is payable within 30 days of the acceptance of application.

Neither the Government nor the Local Authority shall be responsible for the provision of services.

The land is made available for leasing subject to the following conditions:—

- (1) The land shall not be used for any purpose other than "Camping Site" without the prior approval in writing of the Minister for Lands.
- (2) The rent shall be subject to reappraisal at the end of the third year and each successive three year period.
- (3) The lessee shall pay cost of survey when called upon.
- (4) The lessee shall not without the previous consent in writing of the Minister for Lands assign, transfer, mortgage, sublet or part with the possession of the demised land.
- (5) Development must be in accordance with the Caravan Park and Camping Site Model By-laws under the Local Government Act and to the satisfaction of the Shire of Broome.
- (6) The land shall be occupied and used by the lessee for the purpose specified within nine (9) months of the commencement of the lease and thereafter will be continuously so used to the satisfaction of the Minister.
- (7) All buildings, erections, paving, drainage and other works shall be to the approval of the Local Authority and the lessee shall perform, discharge and execute all requisitions and works unto the demised land as are or may be required by any local or public authority operating under any statute by-law or regulation.

- (8) The lessee shall, within twelve months from commencement of the lease, fence the external boundaries with a stock proof fence to the satisfaction of the Minister.
- (9) The lessee shall maintain existing and future improvements to the satisfaction of the Minister for Lands.
- (10) The only residence permitted will be that of the Lessee or a Manager or Manager/Caretaker.
- (11) The lessee shall indemnify the Minister against all claims for damage to property or persons arising from the use of the land.
- (12) The Minister or his representative may enter the land for inspection at any reasonable time.
- (13) Compensation will not be payable for damage by flooding of the demised land.
- (14) Compensation shall not be payable to the lessee in respect of any improvements effected by him on the demised land and remaining thereon at the expiration or earlier determination of the lease.
- (15) It shall be lawful for the lessee at any time within the three calendar months immediately following the expiration of the term or earlier determination of the lease, to take down, remove and carry away any buildings, structures, improvements and plant the property of the lessee.
- (16) On determination of the lease, the lessee shall fill in, consolidate and level off any unevenness, excavation or hole caused by him during the term of the lease or by removal of his improvements and shall leave the demised land in a clean, neat and tidy condition to the satisfaction of the Minister for Lands and shall remove any or all waste matter as required by the Minister.

A person in the employ of the State must apply through the Under Secretary for Lands for the Governor's permission to hold this land. Written approval of the Permanent Head concerned should accompany such application.

Applications must be lodged at the Department of Lands and Surveys, Perth on or before Wednesday, 26th November, 1980 accompanied by a deposit of \$18.50 together with the required plan and completed Land Board Questionnaire.

All applications lodged on or before that date will be treated as having been received on the closing date, and if there are more applications than one for the location, the application to be granted will be decided by the Land Board.

(Plan Mandora 4 Mile.)

B. L. O'HALLORAN,
Under Secretary for Lands.

APPLICATIONS FOR LEASING.

Department of Lands and Surveys,
Perth, 10th October, 1980.

Corres 1734/61, V.2.

APPLICATIONS are invited under section 117 of the Land Act, 1933-1977 for the leasing of the Wyndham Lots listed in the Schedule for the purpose of "Cultivation and Grazing" for a term of 21 years at the annual rentals shown in the said Schedule.

The Survey Fees shown in the Schedule are payable in cash within 30 days of acceptance of application.

Access to Lots 1707 and 1708 shall be subject to the approval of the Main Roads Department. Applicants are advised to contact that Department in this regard.

At any time during the currency of the lease, subject to the completion of the following improvements, the lessee may surrender his lease in order that the land may be made available in freehold.

The price for the land shall be as shown in the schedule and shall remain valid for a period of three years from the date of this notice.

- (a) At least two thirds (2/3) of the area must be intensely cultivated and adequately watered for the growing of marketable crops of fruit and/or vegetables to the satisfaction of the Minister for Lands.
- (b) The boundaries of the land must be securely enclosed with a stock proof fence, in accordance with the Shire requirements and to the satisfaction of the Minister for Lands.
- (c) A residence complying with minimum Local Authority building by-laws must be erected to "top plate height" stage and 50% completed to the satisfaction of the Minister for Lands.

The land is made available for leasing subject to the following conditions:

- (1) The land shall not be used for any purpose other than "Cultivation and Grazing" without the prior approval in writing of the Minister for Lands.
- (2) The rent shall be subject to reappraisal at the end of the third year and each successive three year period thereafter.
- (3) The lessee shall not without the previous consent in writing of the Minister for Lands assign, transfer, mortgage, sublet or part with the possession of the demised land.
- (4) The land shall be occupied and used by the lessee for the purpose specified within nine (9) months of the commencement of the lease and thereafter will be continuously so used to the satisfaction of the Minister.
 - (a) establish an adequate water supply,
 - (b) develop in accordance with the terms of the lease not less than 1/3 of the area of land.
- (6) All buildings, erections, paving, drainage and other works shall be to the approval of the Local Authority and the lessee shall perform, discharge and execute all requisitions and works unto the demised land as are or may be required by any local or public authority operating under any statute, by-law or regulation.
- (7) The lessee shall, within twelve months from commencement of the lease, fence the external boundaries with a stock proof fence in accordance with Shire requirements and to the satisfaction of the Minister for Lands.
- (8) The lessee shall maintain existing and future improvements to the satisfaction of the Minister for Lands.
- (9) The only residence permitted will be that of the Lessee or a Manager or Manager/Caretaker.
- (10) The lessee shall indemnify the Minister against all claims for damage to property or persons arising from the use of the land.
- (11) The Minister or his representative may enter the land for inspection at any reasonable time.
- (12) Compensation will not be payable for damage by flooding of the demised land.
- (13) Compensation shall not be payable to the lessee in respect of any improvements effected by him on the demised land and remaining thereon at the expiration or earlier determination of the lease.
- (14) It shall be lawful for the lessee at any time within the three calendar months immediately following the expiration of the term or earlier determination of the lease, to take down, remove, and carry away any buildings, structures, improvements and plant the property of the lessee.

- (15) On determination of the lease, the lessee shall fill in, consolidate and level off any unevenness, excavation or hole caused by him during the term of the lease or by removal of his improvements and shall leave the demised land in a clean, neat and tidy condition to the satisfaction of the Minister for Lands and shall remove any or all waste matter as required by the Minister.
- (16) Power is reserved to the Minister for Lands to direct that the number of stock depasturing on the demised land shall be reduced if the Minister is of the opinion that the demised land is overstocked to an extent sufficient or likely to cause permanent damage to the land; failure to comply with any such direction will result in the forfeiture of the lease.

A person in the employ of the State must apply through the Under Secretary for Lands for the Governor's permission to hold this land. Written approval of the Permanent Head concerned should accompany such application.

Applications must be lodged at the Department of Lands and Surveys Perth on or before Wednesday, 26th November, 1980 accompanied by the deposit shown in the Schedule together with the completed Land Board Questionnaire.

All applications lodged on or before that date will be treated as having been received on the closing date, and if there are more applications than one for any lot, the application to be granted will be decided by the Land Board.

B. L. O'HALLORAN,
Under Secretary for Lands.

Schedule.

Lot;	Street;	Area;	Survey Fee;	Purchase Price;
Annual Rental; Deposit.				
1287;	Bastion Boulevard;	6.075 4 ha;	\$235;	\$3 000;
			\$50;	\$28.50.
1292;	Great Northern Highway;	4.046 9 ha;	\$195;	
			\$2 500;	\$40; \$23.50.
1703;	Great Northern Highway;	6.247 3 ha;	\$235;	
			\$3 000;	\$50; \$28.50.
1707;	Great Northern Highway;	2.161 6 ha;	\$175;	
			\$2 000;	\$35; \$21.00.
1708;	Great Northern Highway;	1.949 9 ha;	\$140;	
			\$2 000;	\$30; \$18.50.

(Plan Mount Erskine N.E. 1:25 000.)

LOCAL GOVERNMENT ACT, 1960-1979.

Closure of Streets.

WHEREAS Industrial Lands Development Authority and Smith International Australia Pty. Ltd., being the owners of the land which adjoins the street hereunder described have agreed to the request of the City of Cockburn to close the said street.

Cockburn.

File No. 3117/76.

C.993. The whole of the truncation of McKinnon Street at the westernmost corner of Jandakot Lot 58.

(Public Plan F123-4.)

WHEREAS the City of Fremantle has applied to close the street which is described hereunder, that is to say:—

Fremantle.

File No. 3648/69.

F.38. All that portion of Robinson Street, Fremantle, plus widenings, between Forrest Street (Road No. 4191 and Marmion Street (Road No. 4190).

(Public Plan Perth 2000/08, 14.)

WHEREAS the Commonwealth of Australia, being the owners of the land which adjoins the street hereunder described have agreed to the request of the Town of Albany to close the said street.

Albany.

File No. 3088/70.

A.387. All that portion of Mount Street along the southeastern boundary of Albany Lot 1346 (Reserve 6596); from a line joining the southeastern corner of the above lot and the westernmost southwestern corner of Albany Lot E5 to the southwestern side of Brunswick Road.

(Public Plan Albany 11.04.)

WHEREAS, Bramley Nominees Pty. Ltd. and others, being the owners of the land which adjoins the street hereunder described have agreed to the request of the Town of Narrogin to close the said street.

Narrogin.

File No. 1172/79.

N.615. (a) All that portion of Moss Street now comprised in Narrogin Lots 1608 to 1611 inclusive as shown on Lands and Surveys Diagram 83939.

(b) All that portion of Moss Street, plus widenings, along the southern boundaries of Narrogin Lots 654, 653, 652 and portion of 651; from the western side of Floreat Street to the eastern boundary of Lot 1611.

(Public Plans Narrogin Townsite 10.35, 10.36.)

WHEREAS, Co-operative Bulk Handling Limited and Minister for Lands, being the owners of the land which adjoins the street hereunder described have agreed to the request of the Shire of Beverley to close the said street.

Beverley.

File No. 2432/79.

B.1037. All that portion of Road No. 4323, in Westdale Townsite as bordered blue on Lands and Surveys Diagram 83845.

(Public Plan Youraling 40 Sheet 1.)

WHEREAS, Minister for Lands, Geoffrey George Hammond, William Laurence Lapsley and Leonard Milgraum, being the owners of the land which adjoins the street hereunder described have agreed to the request of the Shire of Dandaragan, to close the said street.

Dandaragan.

File No. 1564/980.

D.636. All that portion of Lindsay Street along the southwestern, south and southeastern boundaries of Jurien Lot 123; from the southeastern side of Bashford Street to a line in prolongation southward of the eastern boundary of Lot 123.

(Public Plans Jurien Townsite 2.06 and 3.06.)

WHEREAS, Minister for Lands, being the owner of the land which adjoins the street hereunder described has agreed to the request of the Shire of Dandaragan to close the said street.

Dandaragan.

File No. 2726/980.

D.639. All that portion of Brown Street shown bordered blue on Lands and Surveys Original Plan 14802.

(Public Plan Cervantes 5.25 and Cervantes Regional.)

WHEREAS, Kimberley Lance Hill and A. R. Hill Pty. Ltd, being the owners of the land which adjoins the street hereunder described have agreed to the request of the Shire of Gingin to close the said street.

Gingin.

File No. 1019/79.

G.671. All that portion of surveyed road along the western, northern and eastern boundaries of Swan Location 2358; from a line in prolongation eastward of the northern side of Bootine Road to a line in prolongation westward of the northern boundary of Location 1718.

(Public Plan Gingin N.W. 1:25 000, Moore River N.E. 1:25 000.)

WHEREAS, Minister for Lands, being the owner of the land which adjoins the street hereunder described has agreed to the request of the Shire of Northampton, to close the said street.

Northampton.

File No. 2872/67.

N. 611. All that portion of protected road from the southern side of a surveyed road (East Ajana Road) through vacant Crown land to a line in prolongation eastward along the northern boundary of Victoria Location 10678.

(Public Plan 191/80.)

WHEREAS, Minister for Lands, being the owner of the land which adjoins the street hereunder described has agreed to the request of the Shire of Port Hedland to close the said street.

Port Hedland.

Mile No. 601/67.

P.724. The whole of Gray Street through vacant Crown land and along each of the southern boundaries of Forrest Location 26 and Port Hedland Lot 2470; from the eastern side of Wilson Street to the western boundary of Lot 1396.

(Public Plan Port Hedland Regional 6.7.)

WHEREAS, Kevin Archibald Bastian, Graham Archibald Bastian, Ian Kevin Bastian and Edwin Patrick Stokes, being the owners of the land which adjoins the street hereunder described have agreed to the request of the Shire of Three Springs to close the said street.

Three Springs.

File No. 474/16.

T.214. The whole of O'Shannessy Road along the eastern boundary of Victoria Location 3471 and through Location 5777 from the northeastern side of The Midlands Road (Road No. 9542) to the southwestern side of Lynch Road.

(Public Plan 123/80 F4.)

And whereas the Council has requested closure of the said streets, and whereas the Administrator in Executive Council has approved this request, it is notified that the said streets are hereby closed.

B. L. O'HALLORAN,
Under Secretary for Lands.

LOCAL GOVERNMENT ACT, 1960-1979.

Department of Lands and Surveys,
Perth, 10th October, 1980.

IT is hereby declared that, pursuant to the resolution of the Shire of Cranbrook passed at a meeting of the Council held on or about 5th February, 1979, the undermentioned lands have been set apart, taken, or resumed under section 17 of the Public Works Act, 1902, for the purpose of a new road, that is to say:—

Cranbrook.

847/79 (R.6190).

Road No. 16414 (Regazettal). (i) A strip of land varying in width commencing at a line in prolongation northward of the western boundary of Nelson Location 12645 and extending as surveyed generally southeastward along the northeastern boundaries of the said location to and along the northeastern boundaries of Location 13031 (Class "A" Reserve No. 26677) to terminate at a line in prolongation eastward of the southern boundary of that location.

(ii) (Widenings of Parts). Those portions of Nelson Locations 12166 and 12645 as delineated and coloured dark brown on Lands and Surveys Diagrams 83927 and 83926.

893 square metres being resumed from Nelson Location 12166.

620 square metres being resumed from Nelson Location 12645.

(Public Plan 443/80.)

The notice published at page 1819 of the *Government Gazette* dated 20th June, 1980 is hereby superseded.

IT is hereby declared that, pursuant to the resolution of the Shire of Kulin passed at a meeting of the Council held on or about 15th July, 1979 the undermentioned lands have been set apart, taken, or resumed under section 17 of the Public Works Act, 1902, for the purpose of a new road, that is to say:—

Kulin.

2312/79 (R.6175).

Road No. 16409 (Jitarning Road West) (Regazettal). (i) A strip of land 20.12 metres wide commencing at a line in prolongation eastward of the northern boundary of Williams Location 13548 (Reserve No. 21745) and extending as surveyed generally northerly along the eastern boundary of Locations 12312 and 11538 to terminate at a line in prolongation of the northern boundary of the last mentioned Location.

(ii) (Widening of Parts). Those portions of Williams Locations 8580 and 12332 as delineated and coloured dark brown on Lands and Surveys Diagram 83771.

716 square metres being resumed from Williams Location 8580.

2 241 square metres being resumed from Williams Location 12332.

(Public Plan Sewell and Harrismith 1:50 000.)

The notice published at page 1820 of *Government Gazette* dated 20th June, 1980 is hereby superseded.

And whereas His Excellency the Governor has declared that the said lands have been set apart, taken, or resumed for the purpose of the said roads, and that plans of the said lands might be inspected at the Department of Lands and Surveys, Perth, it is hereby notified that the lands described above are roads within the meaning of the Local Government Act, 1960, subject to the provisions of the said Act.

Dated this 11th day of June, 1980.

By Order of His Excellency.

D. J. WORDSWORTH,
Minister for Lands,

LOCAL GOVERNMENT ACT, 1960-1979.

Department of Lands and Surveys,
Perth, 10th October, 1980.

IT is hereby declared that, pursuant to the resolution of the City of Gosnells, passed at a meeting of the Council held on or about 29th February, 1980, the undermentioned lands have been set apart, taken, or resumed under section 17 of the Public Works Act, 1902, for the purpose of a new road, that is to say:—

Gosnells.

968/980 (R.6254).

Road No. 3906 (Belmont Road) (Widening of Part). That portion of Canning Location 3 as delineated and coloured dark brown on Lands and Surveys Diagram 84008.

624 square metres being resumed from Canning Location 3.

(Public Plan Perth 2000 20.16.)

IT is hereby declared that, pursuant to the resolution of the City of Subiaco, passed at a meeting of the Council held on or about 22nd May, 1979, the undermentioned lands have been set apart, taken, or resumed under section 17 of the Public Works Act, 1902, for the purpose of a new road, that is to say:—

Subiaco.

2299/77 (R.6258).

Road No. 16194 (Hackett Drive) (Extension). A strip of land varying in width leaving the southern terminus of the present road at the common municipal boundary of the Cities of Perth and Subiaco and extending as delineated and coloured light brown on Original Plan 14396 and mid brown on Lands and Surveys Diagram 83979 generally southward along part of the northwestern boundaries and the western boundary of Swan Location 2887, western and southwestern boundaries of Location 2889, thence generally southwestward along the northwestern boundaries of the lastmentioned location (all of Reserve No. 17375) and a northwestern and the northeastern boundaries of Location 10020 to terminate at the southeastern side of a surveyed road (Princess Road).

(Public Plans Perth 2000 sheets, 11.22 and 11.21.)

IT is hereby declared that, pursuant to the resolution of the Town of Albany, passed at a meeting of the Council held on or about 28th July, 1980, the undermentioned lands have been set apart, taken, or resumed under section 17 of the Public Works Act, 1902, for the purpose of a new road, that is to say:—

Albany.

(R.6281) 2102/980.

Road No. 16545 (Lower Stirling Terrace). (i) A strip of land varying in width leaving the eastern side of a surveyed road (York Street) at the northernmost northwestern corner of Albany Lot 1299 (Reserve No. 11325) and extending as surveyed southeastward along the northernmost north-eastern boundaries of the said lot to terminate at a line in prolongation southwestward of the northwestern boundary of Albany Lot 1345 (Reserve No. 8765).

(ii) (Extension). A strip of land varying in width commencing from the southeastern terminus of the present road and extending as delineated and coloured mid brown on Original Plan 13999 southeastward along part of the southwestern boundary of Albany Lot 1345 (Reserve No. 8765) to terminate at a northwestern boundary of Lot 1299 (Reserve No. 11325).

(Public Plan A29-4.)

IT is hereby declared that, pursuant to the resolution of the Town of Kwinana, passed at a meeting of the Council held on or about 2nd October, 1979, the undermentioned lands have been set apart, taken, or resumed under section 17 of the Public Works Act, 1902, for the purpose of a new road, that is to say:—

Kwinana.

2782/79 (R.6241).

Road No. 16504 (Postans Road). (i) A strip of land varying in width commencing from a southern side and a southwestern side of a surveyed road (Wattleup Road) at the northernmost north-eastern corner of Lot 61 of Cockburn Sound Location 15 (Land Titles Office Diagram 28834) and extending as surveyed southward along the eastern boundaries of the said lot and Lot 62 of that location (Diagram 28834) and Lot 569 of Location 16 (Plan 3475) thence southwestward along the south-eastern boundaries of that Lot and Lot 570, thence southward again along the eastern boundaries of the said Lot and Lot 571 thence southeastward along the northeastern boundaries of the said Lot and Lot 572 thence southward again along the eastern boundaries of the said Lot and Lots 573 to 577 inclusive all of the said location (Plan 3475) to terminate at the northeastern side of a surveyed road (Hope Valley Road).

(ii) (Widenings of Part). Those portions of Cockburn Sound Location 16 as delineated and coloured dark brown on Lands and Surveys Diagrams 83990 and 83991.

1 136 square metres being resumed from Cockburn Sound Location 16.

(Public Plan F186-4 and F202-4.)

IT is hereby declared that, pursuant to the resolution of the Shire of Collie, passed at a meeting of the Council held on or about 18th September, 1979, the undermentioned lands have been set apart, taken, or resumed under section 17 of the Public Works Act, 1902, for the purpose of a new road, that is to say:—

Collie.

2714/79 (R.6244).

Road No. 1896 (Morningson Mills Road) (Widening of Part). That portion of Wellington Location 3932 as delineated and coloured dark brown on Lands and Surveys Diagram 83910.

263 square metres being resumed from Wellington Location 3932.

(Public Plan Collie 1 : 2000 Sheet 31.31.)

IT is hereby declared that, pursuant to the resolution of the Shire of Coorow, passed at a meeting of the Council held on or about 15th July, 1980, the undermentioned lands have been set apart, taken, or resumed under section 17 of the Public Works Act, 1902, for the purpose of a new road, that is to say:—

Coorow.

3975/77 (R.6182).

Road No. 16411. (i) A strip of land varying in width commencing from the northwestern side of Road No. 14507 (Leschenaultia Road) at the easternmost southeastern corner of Leeman Lot 373 (Reserve No. 35031) extending as surveyed westward along the southern boundary of the said Lot and onward to and along the southern boundaries of Lots 382 to 385 inclusive, Lots 225 to 228 inclusive, Lot 402, the northern severance of Lot 404 (Reserve No. 34649) and Lot 397 thence southward along part of the eastern boundary of Lot 290 thence westward again along the southern boundaries of the lastmentioned lot, lots 291, 292, 336, 337, 338 and 332 to terminate at a line in prolongation southward of the western boundary of the lastmentioned lot.

(ii) (Widening of Part). That portion of vacant Crown land formerly portions of Reserve No. 32639 and Leeman Lot 298 as delineated and coloured dark brown on Lands and Surveys Diagram 82621.

(Public Plans Leeman 2000 Sheets 38.05 and 39.05.)

IT is hereby declared that, pursuant to the resolution of the Shire of Cranbrook, passed at a meeting of the Council held on or about 2nd February, 1980, the undermentioned lands have been set apart, taken, or resumed under section 17 of the Public Works Act, 1902, for the purpose of a new road, that is to say:—

Cranbrook.

795/980 (R. 6282).

Road No. 8396 (Wingebellup Road). (i) (Extension). A strip of land varying in width leaving the eastern terminus of the present road at the southernmost southeastern corner of Nelson Location 12756 and extending as surveyed generally westward along the southwestern and southern boundaries of the said location to terminate at a line in prolongation southward of the western boundary of that location.

(ii) (Widening of Part). That portion of Nelson Location 12756 as delineated and coloured dark brown on Lands and Surveys Diagram 84043.

3 195 square metres being resumed from Nelson Location 12756.

(Public Plan 443/80.)

IT is hereby declared that, pursuant to the resolution of the Shire of Dandaragan, passed at a meeting of the Council held on or about 12th October, 1978, the undermentioned lands have been set apart, taken, or resumed under section 17 of the Public Works Act, 1902, for the purpose of a new road, that is to say:—

Dandaragan.

3390/78 (R.6257).

Road No. 16510 (Gnummarra Road) (i) A strip of land 20.12 metres wide commencing from the northwestern side of Road No. 11600 (Gnummarra Road) at a southwestern corner of the northern severance of Victoria Location 10173 and extending as delineated and coloured mid brown on Lands and Surveys Diagram 83951 northwestward along part of the southwestern boundaries of the said location to terminate at the southeastern side of Road No. 4280 (Cantabilling Road).

(ii) (Widening of Part). That portion of Victoria Location 10173 as delineated and coloured dark brown on Lands and Surveys Diagram 83951.

4 146 square metres being resumed from Victoria Location 10173.

(Public Plan Cowalla 1:50 000.)

IT is hereby declared that, pursuant to the resolution of the Shire of Denmark, passed at a meeting of the Council held on or about 13th February, 1980, the undermentioned lands have been set apart, taken, or resumed under section 17 of the Public Works Act, 1902, for the purpose of a new road, that is to say:—

Denmark.

4905/13 (R.6277).

Road No. 16538. A strip of land 20.12 metres wide commencing from the northern side of a surveyed road at the southeastern corner of eastern severance of Plantagenet Location 2469 and extending as surveyed northward along the eastern boundary of the said location to terminate at the southeastern side of Road No. 5467 (South Coast Highway).

(Public Plans Ongerup S.E. and Parry Inlet N.E. 1:25 000.)

IT is hereby declared that, pursuant to the resolution of the Shire of Dowerin, passed at a meeting of the Council held on or about 16th July, 1980, the undermentioned lands have been set apart,

taken, or resumed under section 17 of the Public Works Act, 1902, for the purpose of a new road, that is to say:—

Dowerin.

(R.6276) 8000/11.

Road No. 16537. A strip of land 20.12 metres wide commencing from the southwestern side of a partly surveyed road at the northernmost north-eastern corner of Avon Location 17166 and extending westward along the northern boundary of the said location thence northward along part of the eastern boundary of Location 12870 thence westward again along the northern boundaries of the said location and the eastern severance of Location 17001 to terminate at the southeastern side of a partly surveyed road at the northwestern corner of the last mentioned severance.

Reserve No. 14114 is hereby reduced by 2.442 5 hectares accordingly.

(Public Plan Minivale Townsite.)

IT is hereby declared that, pursuant to the resolution of the Shire of Dundas, passed at a meeting of the Council held on or about 12th April, 1978, the undermentioned lands have been set apart, taken, or resumed under section 17 of the Public Works Act, 1902, for the purpose of a new road, that is to say:—

Dundas.

2008/78 (MR 1249) MRD 42/86c.

Road No. 16534 (Coolgardie-Esperance Highway).

(i) A strip of land varying in width leaving the southwestern side of a surveyed road (Old Coach Road) at the northwestern corner of Dundas Location 153 (Reserve No. 2702) and extending as partly surveyed generally southwestward along the northwestern boundary of the said location and onward to and along the northernmost northwestern boundary of the said location and onward to and along the northernmost northwestern boundary of Location 152 through Reserve No. 3046 and along the southernmost northwestern boundary of Location 152, the northwestern boundaries of Locations 151 and 150 and onward to and along the northwestern boundaries of Locations 149 and 148 and onward through Railway Reserve and vacant Crown land and onward to and along the northwestern boundary of a Railway Reserve, through Location 188 (Reserve No. 19588) and along the northwestern boundary of Railway Reserve to terminate at a line in prolongation southeastward of the north-eastern boundary of Location 29.

(ii) (Widenings of Parts). Those portions of Dundas Location 221 (Reserve No. 2782), Reserve No. 3046, Locations 149 and 148, vacant Crown Land, Railway Reserve and Location 188 (Reserve No. 19588) as delineated and coloured mid and dark brown on Original Plans 14752, 14751, 14750 and 14749.

Reserve Nos. 2782, 3046 and 19588 are hereby reduced by 49.730 7 hectares, 2.208 6 hectares and 2.911 5 hectares respectively.

(Public Plan 371/80.)

IT is hereby declared that, pursuant to the resolution of the Shire of Esperance, passed at a meeting of the Council held on or about 22nd August, 1978, the undermentioned lands have been set apart, taken, or resumed under section 17 of the Public Works Act, 1902, for the purpose of a new road, that is to say:—

Esperance.

2798/980 (R.6246).

Road No. 16506 (Longbottom Lane). A strip of land 20 metres wide, widening at its terminus, leaving the northwestern side of a surveyed road at the southeastern corner of Lot 3 of Esperance Location 677 (Land Titles Office Diagram 39282) and extending as delineated and coloured dark brown on Lands and Surveys Diagram 83695 northward through Railway Reserve to terminate at the southern side of Road No. 14863 (Collier Road),

(Public Plan E92-4.)

IT is hereby declared that, pursuant to the resolution of the Shire of Greenough, passed at a meeting of the Council held on or about 22nd September, 1978, the undermentioned lands have been set apart, taken, or resumed under section 17 of the Public Works Act, 1902, for the purpose of a new road, that it to say:—

Greenough.

3078/76 (MR 1250) MRD 42/168-35.

Road No. 16539 (Brand Highway). A strip of land varying in width commencing from the northwestern side of Road No. 81 (McCartney Road) and extending as delineated and coloured dark brown on Original Plan 14691 northwestward through Victoria Locations 159, 158, 157, 156, 155 and 154 to terminate at the southwestern side of Road No. 69 (Brand Highway).

Road No. 16540 (Clinch Place). A strip of land 20 metres wide widening at its commencement and terminus leaving the northeastern side of Road No. 16539 (Brand Highway) and extending as delineated and coloured dark brown through Victoria Locations 156 and 157 to terminate at the southwestern side of Road No. 69 (Clinch Place).

Road No. 317 (Brand Highway) (Deviation of Part). A strip of land varying in width leaving the southwestern side of the present road at the southeastern boundary of Victoria Location 162 and extending as delineated and coloured dark brown on Original Plan 14691 northwestward through the said location, Locations 161 and 160 to terminate at the southeastern side of Road No. 81 (McCartney Road).

Road No. 81 (McCartney Road) (1) (Deviation of Parts).

(a) A strip of land varying in width leaving the northwestern side of the present road and extending as delineated and coloured dark brown on Original Plan 14691 northeastward through Victoria Location 159 to terminate at the southwestern side of Road No. 16539 (Brand Highway).

(b) A strip of land varying in width leaving the northeastern side of Road No. 16539 (Brand Highway) and extending as delineated and coloured dark brown on Original Plan 14691 through Victoria Location 160 and 544 to rejoin the southeastern side of the present road.

(ii) (Widening of Part). That portion of Victoria Location 11237 (Reserve No. 36061) as delineated and coloured dark brown in Original Plan 14691.

Road No. 69 (Clinch Place) (Widening of Part). That portion of Victoria Location 293 as delineated and coloured dark brown on Original Plan 14691.

Reserve No. 36061 is hereby reduced by 32 square metres accordingly.

1 516 square metres being resumed from Victoria Location 154.

3 473 square metres being resumed from Victoria Location 155.

7 163 square metres being resumed from Victoria Location 156.

6 521 square metres being resumed from Victoria Location 157.

8 678 square metres being resumed from Victoria Location 158.

1 591 7 hectares being resumed from Victoria Location 159.

7 353 square metres being resumed from Victoria Location 160.

5 382 square metres being resumed from Victoria Location 161.

1 518 square metres being resumed from Victoria Location 162.

226 square metres being resumed from Victoria Location 293.

154 square metres being resumed from Victoria Location 544.

32 square metres being resumed from Victoria Location 11237.

(Notice of intention to resume gazetted 23rd November, 1979.)

(Public Plan 126A/40.)

IT is hereby declared that, pursuant to the resolution of the Shire of Greenough, passed at a meeting of the Council held on or about 27th June, 1980, the undermentioned lands have been set apart, taken, or resumed under section 17 of the Public Works Act, 1902, for the purpose of a new road, that is to say:—

Greenough.

2326/76 (R.6248).

Road No. 6290 (Eradu North Road) (Addition). That portion of Railway Reserve as delineated and coloured dark brown on Lands and Surveys Diagram 82529.

(Public Plan Eradu Townsite.)

IT is hereby declared that, pursuant to the resolution of the Shire of Harvey, passed at a meeting of the Council held on or about 8th February, 1980, the undermentioned lands have been set apart, taken, or resumed under section 17 of the Public Works Act, 1902, for the purpose of a new road, that is to say:—

Harvey.

1655/78 (R.6245).

Road No. 233 (Lake Preston Road) (Widenings of Part). Those portions of Wellington Location 698 as delineated and coloured dark brown on Original Plan 14868.

1.462 1 hectares being resumed from Wellington Location 698.

(Public Plan Lake Preston N.E. 1:25 000.)

IT is hereby declared that, pursuant to the resolution of the Shire of Irwin and the Shire of Greenough, passed at a meeting of the Council held on or about 17th January, 1979 and 26th January, 1979 respectively the undermentioned lands have been set apart, taken, or resumed under section 17 of the Public Works Act, 1902, for the purpose of a new road, that is to say:—

Irwin and Greenough.

1219/79V2 (MR1251) MRD 42/168-B.

Road Nos. 417, 177, 176, 1101 and 317 (Brand Highway) (Widenings of Parts). Those portions of Victoria Locations 6816, 1945, 2476, 1714, 2211, 2327, 4512, 2318, 2811, 2337, 2398, 2397, 2779, 2461, 2791, 1745, 2780, 2361, 1496, 1716, 1203, 1869, 1108, 1022, 761, 796, 1248, 1670, 888, 1405, 10915, 1143, 212, 683, 540, 442, 270, 1287, 281, 544, 163, 164, 302, 165, 166, 204, 168, 169, 936, 170 and 172 as delineated and coloured dark brown on Lands and Surveys Diagrams 83672 and 83668 and Original Plans 14655, 14656, 14657, 14658, 14659, 14660, 14661, 14731, 14730 and 14729.

6 151 square metres being resumed from Victoria Location 6816.

7 359 square metres being resumed from Victoria Location 1945.

2 471 square metres being resumed from Victoria Location 2476.

1 900 square metre being resumed from Victoria Location 1714.

2 591 square metres being resumed from Victoria Location 2211.

4 433 square metres being resumed from Victoria Location 2327.

14 square metres being resumed from Victoria Location 4512.

2 003 square metres being resumed from Victoria Location 2318.

1 791 square metres being resumed from Victoria Location 2811.

6 579 square metres being resumed from Victoria Location 2337.

4 721 square metres being resumed from Victoria Location 2398.

3 590 square metres being resumed from Victoria Location 2397.

6 596 square metres being resumed from Victoria Location 2779.

1 927 square metres being resumed from Victoria Location 2461.

4 812 square metres being resumed from Victoria Location 2791.

1 023 square metres being resumed from Victoria Location 1745.

7 106 square metres being resumed from Victoria Location 2780.

1 564 square metres being resumed from Victoria Location 2361.

2 213 square metres being resumed from Victoria Location 1496.

2 140 square metres being resumed from Victoria Location 1716.

3 954 square metres being resumed from Victoria Location 1203.

1 111 square metres being resumed from Victoria Location 1869.

1.851 1 hectares being resumed from Victoria Location 1108.

7 104 square metres being resumed from Victoria Location 1022.

4 416 square metres being resumed from Victoria Location 761.

4 525 square metres being resumed from Victoria Location 796.

5 200 square metres being resumed from Victoria Location 1248.

4 184 square metres being resumed from Victoria Location 1670.

8 937 square metres being resumed from Victoria Location 888.

1 949 square metres being resumed from Victoria Location 1405.

3 square metres being resumed from Victoria Location 10915.

761 square metres being resumed from Victoria Location 1143.

1 892 square metres being resumed from Victoria Location 212.

4 162 square metres being resumed from Victoria Location 683.

4 944 square metres being resumed from Victoria Location 540.

3.098 2 hectares being resumed from Victoria Location 442.

2.202 2 hectares being resumed from Victoria Location 270.

2.100 7 hectares being resumed from Victoria Location 1287.

1.843 0 hectares being resumed from Victoria Location 281.

1 263 square metres being resumed from Victoria Location 544.

1 090 square metres being resumed from Victoria Location 163.

1 185 square metres being resumed from Victoria Location 164.

1 197 square metres being resumed from Victoria Location 302.

1 280 square metres being resumed from Victoria Location 165.

926 square metres being resumed from Victoria Location 166.

1 707 square metres being resumed from Victoria Location 204.

2 858 square metres being resumed from Victoria Location 168.

2 953 square metres being resumed from Victoria Location 169.

2 741 square metres being resumed from Victoria Location 936.

2 678 square metres being resumed from Victoria Location 170.

1 378 square metres being resumed from Victoria Location 172.

(Notice of intention to Resume gazetted 7th December, 1979.)

(Public Plan: Geraldton Sheet, 15.11 and 16.11, Bookara 1:25 000 124B/40, 126A/40, 126/80.)

IT is hereby declared that, pursuant to the resolution of the Shire of Kulin, passed at a meeting of the Council held on or about 15th July, 1979, the undermentioned lands have been set apart, taken, or resumed under section 17 of the Public Works Act, 1902, for the purpose of a new road, that is to say:—

Kulin.

2314/79 (R.6242).

Road No. 7898 (Dandagin Road) (i) (Extension). A strip of land 20.12 metres wide leaving the northern terminus of the present road and extending as surveyed northward along part of the eastern boundary of Williams Location 10339 and the western boundary of Location 10340 (Reserve No. 13603) to terminate at a line in prolongation southeastward of the northeastern boundary of the last mentioned location.

(ii) (Widening of Part). That portion of Williams Location 10340 (Reserve No. 13603) as delineated and coloured dark brown on Lands and Surveys Diagram 83780.

Road No. 5363 (Carmody Road) (i) (Extension). A strip of land 20.12 metres wide leaving the eastern terminus of the present road at the northeastern corner of the southern severance of Avon Location 9836 and extending as surveyed eastward along the westernmost northern boundary of Location 18467, thence southeastward along the northeastern boundary of the said location, thence eastward again along the easternmost northern boundary of that location and the northern boundary of Location 18468 to terminate at a line in prolongation northward of the eastern boundary of the last mentioned location.

(ii) (Widenings and Deviation). Those portions of Avon Location 18467 and 18466 as delineated and coloured dark brown on Original Plan 14771.

Reserve No. 13603 is hereby reduced by 4814 square metres accordingly.

1.099 9 hectares being resumed from Avon Location 18467.

5 416 square metres being resumed from Avon Location 18466.

(Public Plan: Jilakin 1:50 000.)

IT is hereby declared that, pursuant to the resolution of the Shire of Mullewa, passed at a meeting of the Council held on or about 26th July, 1978 and 9th March, 1978, the undermentioned lands have been set apart, taken, or resumed under section 17 of the Public Works Act, 1902, for the purpose of a new road, that is to say:—

Mullewa.

1151/15 (R.6250).

Road No. 5372 (Indarra Road South) (Widenings and Deviations of Parts). Those portions of Victoria Locations 3726, 4858, 4054 and 7598 as delineated and coloured dark brown on Original Plans 14676 and 14677.

4 360 square metres being resumed from Victoria Location 3726.

3.668 6 hectares being resumed from Victoria Location 4858.

1 233 square metres being resumed from Victoria Location 4054.

2.394 1 hectares being resumed from Victoria Location 7598.

(Public Plan 156/80.)

IT is hereby declared that, pursuant to the resolution of the Shire of Mundaring, passed at a meeting of the Council held on or about 25th January, 1980, the undermentioned lands have been set apart, taken, or resumed under section 17 of the Public Works Act, 1902, for the purpose of a new road, that is to say:—

Mundaring.

874/03 (R.6247).

Road No. 2004 (Roland Road) (Widenings of Parts). Those portions of Swan Locations 1459 and 1884 as delineated and coloured dark brown on Original Plan 14842.

971 square metres being resumed from Swan Location 1459.

459 square metres being resumed from Swan Location 1884.

(Public Plan M117-4.)

IT is hereby declared that, pursuant to the resolution of the Shire of Northam, passed at a meeting of the Council held on or about 7th September, 1979, the undermentioned lands have been set apart, taken, or resumed under section 17 of the Public Works Act, 1902, for the purpose of a new road, that is to say:—

Northam.

2693/79 (MR 1255) MRD 42/21-E.

Road No. 1071 (Great Eastern Highway). (Widenings of Parts). Those portions of Avon Locations 8985, 7408, 6648, Reserve No. 14276, Location 4960, Swan Location 620 and Avon Location 3754 as delineated and coloured dark brown on Lands and Surveys Diagram 83996 and Original Plan 14854.

Reserve No. 14276 is hereby reduced by 620 square metres accordingly.

524 square metres being resumed from Avon Location 8985.

338 square metres being resumed from Avon Location 7408.

2 094 square metres being resumed from Avon Location 6648.

258 square metres being resumed from Avon Location 4960.

1 008 square metres being resumed from Swan Location 620.

293 square metres being resumed from Avon Location 3754.

(Notice of intention to Resume gazetted September 26, 1980.)

(Public Plans: Avon 10000 Sheets 1.1 and 1.2 and 2A/40.)

IT is hereby declared that, pursuant to the resolution of the Shire of Toodyay, passed at a meeting of the Council held on or about 31st October, 1979, the undermentioned lands have been set apart, taken, or resumed under section 17 of the Public Works Act, 1902, for the purpose of a new road, that is to say:—

Toodyay.

3005/79 (R.6249).

Road No. 24 (Harper Road) (Widening of Part). That portion of Toodyay Suburban Lot 26 as delineated and coloured dark brown on Lands and Surveys Diagram 83937.

8 square metres being resumed from Toodyay Suburban Lot 26.

(Public Plan: Toodyay 1 : 2000 Sheet 08.30.)

IT is hereby declared that, pursuant to the resolution of the Shire of Wagin, passed at a meeting of the Council held on or about 15th July, 1980, the undermentioned lands have been set apart, taken, or resumed under section 17 of the Public Works Act, 1902, for the purpose of a new road, that is to say:—

Wagin.

4051/76 (R.6222).

Road No. 16492 (Ballagin Road). (i) A strip of land 20.12 metres wide widening at its commencement, commencing at a line in prolongation north-eastward of the northwestern boundary of Wagin Lot 1766 (Reserve No. 6985) and extending as surveyed southeastward along the northeastern boundaries of the said Lot and Lot 331 (Reserve No. 6985) and vacant Crown land to terminate at a line in prolongation northeastward of the northwestern boundary of Lot 657 (Reserve No. 10251).

(ii) (Widening of Part). All that portion of vacant Crown land as delineated and coloured mid brown on Lands and Surveys Diagram 83952.

(iii) (Extension) (Trent Street). A strip of land 20.12 metres wide leaving the southeastern terminus of the present road and extending as surveyed southeastward along the northeastern boundaries of Wagin Lot 657 (Reserve No. 10251) and Lot 11 (Reserve No. 5708) to terminate at a line in prolongation northeastward of the southeastern boundary of the last mentioned lot at the northwestern side of a surveyed road (Trimdon Street).

(iv) (Widening of Part). That portion of Wagin Lot 657 (Reserve No. 10251) as delineated and coloured dark brown on Lands and Surveys Diagram 83952.

Reserve No. 10251 is hereby reduced by 58 square metres accordingly.

(Public Plan Wagin Townsite 1.2000 Sheet 20.35.)

IT is hereby declared that, pursuant to the resolution of the Shire of Wandaring, passed at a meeting of the Council held on or about 22nd February, 1980, the undermentioned lands have been set apart, taken, or resumed under section 17 of the Public Works Act, 1902, for the purpose of a new road, that is to say:—

Wandaring.

1144/980 (R.6272).

Road No. 16535. A strip of land varying in width leaving the southeastern side of Road No. 2397 (York Williams Road) and extending as delineated and coloured dark brown on Lands and Surveys Diagram 84026 southeastward through Avon Location 28596 (Reserve No. 20604) to terminate at the northern side of Road No. 1947 (Popanyinning Road West).

Reserve No. 20604 is hereby reduced by 1.721 7 hectares accordingly.

(Public Plan: Dattaning SE 1-25 000.)

IT is hereby declared that, pursuant to the resolution of the Shire of Waroona, passed at a meeting of the Council held on or about 10th June, 1980, the undermentioned lands have been set apart, taken, or resumed under section 17 of the Public Works Act, 1902, for the purpose of a new road, that is to say:—

Waroona.

3443/62 (R.6299).

Road No. 13546 (Extension). A strip of land varying in width leaving the eastern terminus of the present road and extending as delineated and coloured dark brown on Original Plan 14917 south-eastward through Reserve No. 13987 to terminate within the said Reserve.

Road No. 42 (Extension). A strip of land varying in width leaving the northern side of the present road and extending as delineated and coloured dark brown on Original Plan 14917 northeastward through Reserve No. 13987 to terminate at the southwestern side of Road No. 13546.

Road No. 8519 (Extension). A strip of land varying in width leaving a southwestern side and a northwestern side of the present road and extending as delineated and coloured dark and mid brown on Original Plan 14917 southwestward through Murray Location 880, vacant Crown land and Reserve No. 13987 to terminate at the north-eastern sides of Road No. 13546.

Road No. 5189 (Extension). A strip of land varying in width leaving the northwestern terminus of the present road and extending as delineated and coloured light and dark brown on Original Plan 14917 northwestward to and through Murray Location 880 to terminate at the southeastern side of Road No. 8519.

The intersecting portion of Road No. 8519 (Old Bunbury Road) is hereby superseded.

Reserve No. 13987 is hereby reduced by 2.634 5 hectares accordingly.

1.476 5 hectares being resumed from Murray Location 880.

(Public Plan 383A/40.)

And whereas His Excellency the Administrator has declared that the said lands have been set apart, taken, or resumed for the purpose of the said roads, and that plans of the said lands might be inspected at the Department of Lands and Surveys, Perth, it is hereby notified that the lands described above are roads within the meaning of the Local Government Act, 1960, subject to the provisions of the said Act.

Dated this 1st day of October, 1980.

By Order of His Excellency,

D. J. WORDSWORTH,
Minister for Lands.

BUSH FIRES ACT, 1954-1979.

(Section 8.)

Appointment of Board Members.

Bush Fires Board,
Perth, 1st October, 1980.

Corres. 1/55.

IT is hereby notified that His Excellency the Administrator acting with the advice and consent of the Executive Council and pursuant to the powers contained in section 8 of the Bush Fires Act, 1954-1979, has appointed John Fortescue Hoare, a person nominated by the Western Australian Government Railways Commission, as a member of the Bush Fires Board for a term from the 30th August, 1980, to the 13th March, 1983, inclusive, *vice* Kenneth James Scott retired.

J. A. W. ROBLEY,
Superintendent.

BUSH FIRES ACT, 1954-1979.

(Section 33.)

Shire of Coorow.

Notice to Owners and Occupiers of Land
within the Shire of Coorow.

PURSUANT to the powers contained in section 33 of the above Act, you are hereby required on or before 31st October, 1980, to plough, scarify, cultivate or otherwise clear and thereafter maintain free of all inflammable material until the 15th day of April, 1981 firebreaks of not less than two (2) metres in width in the following positions on the land owned or occupied by you:

- (1) Inside and along the whole of the external boundaries of the property or properties owned or occupied by you.

- (2) Where buildings or haystacks are situated on the property, additional firebreaks not less than 3.3 metres in width must be provided within 101 metres of the perimeter of such buildings or haystacks, in such manner as to completely encircle the buildings or haystacks.

- (3) Townsites: All townsite lots must be cleared and maintained free of all accumulations or inflammable materials.

- (4) Where land is in the Warradarge Bush Fire Brigade area, the firebreaks are to be 18.3 metres (60 ft.) wide around scrub areas that are to be burnt.

If for any reason it is considered impracticable to provide firebreaks in the position required by this notice, the approval of the Shire Clerk must be obtained to construct such firebreaks in an alternative position. Approval to any such variation will only be granted where the Bush Fire Control Officer for the area has first signified his approval to the variation.

Penalty for non-compliance: Minimum \$10, Maximum \$200.

P. J. BENNETT,
Shire Clerk.

BUSH FIRES ACT, 1954-1979.

Shire of Yilgarn.

Notice to all Owners and/or Occupiers of Land
within the Shire of Yilgarn.

PURSUANT to the powers contained in section 33 of the Bush Fires Act, 1954-1979 all owners and/or occupiers of land within the Shire of Yilgarn are hereby required on or before the 1st day of November, 1980 to remove from that land all inflammable materials or to clear firebreaks in accordance with the following provisions and thereafter to maintain the land or firebreaks clear of inflammable materials up to and including the 22nd day of March, 1981.

1. Rural Land (i.e. Land other than in a townsite).

Firebreaks of not less than three metres shall be cleared of inflammable materials in the following positions:

- (a) immediately inside all external boundaries of the land; and
- (b) in such other positions as is necessary to divide the land into areas not exceeding 250 hectares each area to be completely surrounded by a firebreak; and
- (c) immediately surrounding any of the land used for crop; and
- (d) within 100 metres of the perimeter of all buildings, bulk and drum fuel deposits and haystacks on the land, so as to completely surround the building, fuel deposits and haystacks; and
- (e) prepare firebreaks of not less than twenty metres wide around the perimeter of any scrub or timber which has been logged, chained or otherwise prepared for burning.

2. Townsite Land (i.e. Land in any townsite)—

- (a) where the area of land is 2 024 square metres or less, the land shall be cleared of all inflammable material; and
- (b) where the area of land exceeds 2 024 square metres a firebreak of not less than three metres wide, immediately inside all external boundaries of the land and also immediately surrounding all buildings fuel deposits and haystacks shall be cleared of all inflammable materials.

If the requirements of this notice are carried out by burning such burning must be in accordance with the relevant provisions of the Bush Fires Act.

If for any reason it is considered impractical to clear firebreaks in the position required by this notice, the approval of the Council or its duly authorised Officer must be obtained to provide them in an alternative situation.

If permission is not granted the requirements of this notice shall be complied with.

The penalty for failing to comply with this notice is a fine of not less than \$10 nor more than \$200 and a person in default is liable whether prosecuted or not, to pay the cost of performing the work directed in this notice if it is not carried out by the owner or occupier by the date required by this notice.

By Order of the Council,
R. W. MANGINI,
Shire Clerk.

BUSH FIRES ACT, 1954-1979.

Metropolitan Fire District.

Notice to all Owners and/or Occupiers of Land in the Cities of Belmont, Canning, Fremantle, Melville, Nedlands, Perth, South Perth, Stirling and Subiaco; the Towns of Bassendean, Claremont, Cottesloe, East Fremantle and Mosman Park; and the Shires of Bayswater, Peppermint Grove and Swan.

PURSUANT to the powers contained in section 33 of the above Act, you are hereby required on or before the 30th day of November, 1980 or within fourteen days of the date of your becoming owner or occupier should this be after the 30th day of November, 1980 and thereafter up to and including the 14th day of March, 1981 to have a firebreak clear of all flammable material, at least 3 metres wide immediately inside all external boundaries of the land and also immediately surrounding all buildings situated on the land.

If it is considered to be impracticable for any reason to clear firebreaks as required by this notice, you may apply to the Council or its duly authorised officer not later than the 15th November, 1980 for permission to provide firebreaks in alternative positions on the land. If permission is not granted by the Council or its duly authorised officer, you shall comply with the requirements of this notice.

The penalty for failing to comply with this notice is a fine of not more than \$400 and a person in default is also liable, whether prosecuted or not, to pay the cost of performing the work directed in this notice if it is not carried out by the owner or occupier by the date required by this notice.

If the requirements of this notice are carried out by burning, such burning must be in accordance with the relevant provisions of the Bush Fires Act.

By order of the Belmont City Council,
G. SWINTON BRAY,
Town Clerk.

By order of the Canning City Council,
N. I. DAWKINS,
Town Clerk.

By order of the Fremantle City Council,
S. W. PARKS,
Town Clerk.

By order of the Melville City Council,
RALPH H. FARDON,
Town Clerk.

By order of the Nedlands City Council,
N. G. LEACH,
Town Clerk.

By order of the Perth City Council,
G. O. EDWARDS,
Town Clerk.

By order of the South Perth City Council,
P. A. BENNETTS,
Town Clerk.

By order of the Stirling City Council,
M. G. SARGANT,
Town Clerk.

By order of the Subiaco City Council,
J. F. R. McGEOUGH,
Town Clerk.

By order of the Bassendean Town Council,
C. McCREED,
Town Clerk.

By order of the Claremont Town Council,
D. H. TINDALE,
Town Clerk.

By order of the Cottesloe Town Council,
R. PEDDIE,
Town Clerk.

By order of the East Fremantle Town Council,
M. G. COWAN,
Town Clerk.

By order of the Mosman Park Town Council,
D. A. WALKER,
Town Clerk.

By order of the Bayswater Shire Council,
K. B. LANG,
Shire Clerk.

By order of the Peppermint Grove Shire Council,
G. D. PARTRIDGE,
Shire Clerk.

By order of the Swan Shire Council,
L. F. O'MEARA,
Shire Clerk.

SHIRE OF WEST PILBARA.

Appointment of Fire Control Officer.

IT is hereby notified for general information that Mr. Ellis Godwin has been appointed a Fire Control Officer for the Shire of West Pilbara.

The appointment of Mr. Raymond Leo Erenshaw is hereby cancelled.

D. G. McCUTCHEON,
Shire Clerk.

BUSH FIRES ACT, 1954-1979.

Shire of Narrogin.

Notice to all Owners and/or Occupiers of Land in the District of the Shire of Narrogin.

PURSUANT to the powers contained in section 33 of the above Act, you are hereby required on or before the 31st day of October, 1980, to clear of all inflammable material firebreaks not less than 2.438 metres (8 feet) wide in the following positions on all rural and townsite land owned or occupied by you and thereafter to maintain the firebreaks clear of inflammable material up to and including the 15th day of April, 1981.

- (1) Inside and within 20.116 8 metres (1 chain) of the boundary of all land, and
- (2) In such other positions as is necessary to divide land in excess of 404.68 hectares (1 000 acres) into areas not exceeding 404.68 hectares (1 000 acres), each completely surrounded by a firebreak.
- (3) Surrounding all areas on which buildings, haystacks, fuel ramps and fuel containers are situated on the land at a distance of not more than 45.720 metres (150 feet) from the exterior of such buildings, haystacks, fuel ramps and fuel containers.

If it is considered to be impracticable for any reason to clear firebreaks as required by this notice, you may apply to the Council or its duly authorised officer not later than the 25th October, 1980 for permission to provide firebreaks in alternative positions on the land. If permission is not granted by the Council or its duly authorised officer, you shall comply with the requirements of this notice.

The penalty for failing to comply with this notice is a fine of not less than \$40 or more than \$400 and a person in default is also liable, whether prosecuted or not, to pay the cost of performing the work directed in this notice if it is not carried out by the owner or occupier by this date required by this notice.

If the requirements of this notice are carried out by the burning, such burning must be in accordance with the provisions of the Bush Fires Act, 1954-1979.

Dated 29th September, 1980.

By Order of the Council,

G. R. McKEOWN,
Shire Clerk.

SHIRE OF KENT.

IT is hereby notified for public information that regulation 38c of the Regulations to the Bush Fires Act, 1954-1979 does not apply within the Shire of Kent.

T. H. BROADHURST,
Shire Clerk.

BUSH FIRES ACT, 1954-1979.

Shire of Moora.

IT is hereby notified that Mr. Ross Ralph of Miling has been appointed a Bush Fire Control Officer for the Shire of Moora.

The appointments of T. H. McMahon, A. B. Ralph and A. B. Roberts are hereby cancelled.

Mr. Ross Ralph of Miling has also been appointed as an officer authorised to issue permits for burning of clover during Prohibited burning times and the appointment of Mr. A. B. Ralph as such is hereby cancelled.

I. V. CRAVEN,
Acting Shire Clerk.

BUSH FIRES ACT, 1954-1979.

Shire of Albany.

Notice to all Owners and/or Occupiers of Land in the Shire of Albany.

PURSUANT to the powers contained in section 33 of the Bush Fires Act, 1954-1979, you are hereby required to have all firebreaks clear of inflammable material, such firebreaks to be not less than 2 metres in width and constructed by one or more of the following methods—ploughing, cultivation, scarifying, burning or chemical spraying. In addition you may be required to carry out further works which may be deemed necessary and specified by way of separate written notice forwarded to the address as shown on the rate records for the land maintained by the Shire of Albany.

1. Land having an area of 2 100 square metres or less—For all land having an area of 2 100 square metres or less;

- (a) A firebreak is NOT required but;
- (b) The land will be inspected by the Fire Control Officer appointed by the Shire of Albany and notice may then be served if action is deemed to be necessary to prevent the outbreak or spread of a bushfire on the land;
- (c) Such land is required to be made safe from fire by the reduction of existing fire hazards. Compliance with such requirements need not require the removal of all inflammable material.

2. All other Land—You are required to have constructed firebreaks, as specified in this notice:

- (a) Immediately inside all external boundaries of all land exceeding 2 100 square metres in area having an area of 80 hectares or less whether the land be cleared, partly cleared, bulldozed, chained, used for pasture or crop or be undeveloped or

- (b) Immediately inside all external boundaries of all land being used for pasture or crop or land on which bush has been bulldozed, chained or prepared in any similar manner for burning, whether it is intended to burn the bush or not.

- (c) All land having a total area in excess of 300 hectares firebreaks in such positions as to divide the area of the land into two or more portions covering areas of 300 hectares or less and on all boundaries of such portions of such land a firebreak as provided herein.

- (d) Immediately surrounding all buildings erected on any land having an area in excess of 2 100 square metres.

All firebreaks as designated above must be prepared on or before the 15th day of November, 1980, within that portion of the Shire lying generally north of the dividing line defined hereunder and on or before the 15th day of December, 1980, within that portion of the Shire lying generally southwest of the dividing line defined hereunder or within 14 days of the date of your becoming owner or occupier should this be after these dates.

The firebreaks required by this notice are to be maintained clear of inflammable material to and including the 30th day of March, 1981.

Take notice that pursuant to Clause 33 (4) of the Bush Fires Act where the owner or occupier of land who has received notice fails or neglects to comply with the requisitions of the notice within the time specified, the Shire of Albany may by its officers and with such servants, workman and contractors vehicles and machinery as the officers deem fit, enter upon the land and carry out the requisitions of the Notice which have not been complied with and pursuant to Clause 33 (5) of the Bush Fires Act, the amount of any costs and expenses incurred may be recovered from you as the owner or occupier of the land.

Application to Vary the Above Requirements.

If it is considered to be impractical for any reason whatever to clear firebreaks as required by this notice, you may apply to the Council of the Shire of Albany or its duly authorised officer no later than 14 days prior to the date by which the firebreaks are required by this Notice for permission to provide firebreaks in an alternative position or to take alternative action to abate the fire hazards on the land. If permission is not granted by the Council or its duly appointed officer, you must comply with the requirements of this Notice.

The penalty for failing to comply with this notice is a fine not exceeding \$400 and a person in default is also liable, whether prosecuted or not, to pay the costs of performing the work directed in this Notice, if it is not carried out by the owner and/or occupier by the date required by this Notice.

If the requirements of this notice are carried out by burning, such burning must be in accordance with the relevant provisions of the Bush Fires Act.

By Order of the Council,

K. F. BENTLEY,
Shire Clerk.

Failure to comply with this or other notice served may result in legal action being taken.

The Dividing Line.

The dividing line in the Shire of Albany shall be a line starting from a point on the northwestern boundary of Plantagenet Location 5973 situated east of the easternmost southeastern corner of Location 5971, a point on a western boundary of the Shire of Albany and extending southwesterly and generally easterly along boundaries of the firstmentioned location to the southwestern corner of Location 7117; thence generally easterly along

southern boundaries of that location and locations 5973, 4963 and 5975 to the prolongation westerly of the southern boundary of location 5949; thence easterly to, and along that boundary to the westernmost southwestern corner of location 6689; thence northerly along the western boundary of that location and onwards to the southern boundary of location 5950; thence easterly along that boundary and the southern boundaries of location 5951 and 6688 to the southeastern corner of the last mentioned location; thence northerly along the eastern boundary of that location to the prolongation westerly of the easternmost northern boundary of location 6475; thence easterly to and generally easterly along the northern boundaries of that location to the northern corner of location 6487; thence generally southeasterly along northeastern boundaries of that location to the prolongation southwesterly of the northwestern boundary of location 6812; thence northeasterly to and along that boundary to the southwestern boundary of location 6463; thence southeasterly along that side to the southern corner of that location; thence easterly to and generally easterly along northern boundaries of locations 6491, 6505, 6506 and 6507 to the western boundary of location 6811; thence northerly along that boundary and easterly along the northern boundaries of that location and location 1073 to the westernmost southwestern corner of location 6472; thence easterly, southerly, again easterly, northerly and again easterly along boundaries of that location and onwards to the western boundary of the southern severance of location 7013; thence southerly, easterly and again southerly along boundaries of that severance and onwards to the northern boundary of the southern severance of location 3835, and thence easterly and southerly along boundaries of that severance and onwards to the Low Water Mark of the Southern Ocean a point on a southeastern boundary of the Shire of Albany.

BUSH FIRES ACT, 1954-1979.

Prohibited Burning Period.

Zone Boundary.

(Section 17.)

Variation of Prohibited Burning Zone.

Bush Fires Board,
Perth, 4th October, 1980.

File No. 21/55.

I, DAVID JOHN WORDSWORTH, the Minister administering the Bush Fires Act, 1954-1979, hereby vary the declaration of a Prohibited Burning Zone as published in the *Government Gazette* (No. 70) of the 22nd September, 1978, on page 3563 and 3564, by deleting Schedule 21 setting out zone boundaries applying to the municipality of the Shire of Murray and inserting the following:—

Schedule 21.

Shire of Murray.

The dividing line between Zone 6 and 8 in the Shire of Murray shall be a line starting from the northwestern corner of Lot 62 of Cockburn Sound Location 16, as shown on Land Title Office Plan 739B (1), a point on a present northern boundary of the Shire of Murray, and extending southerly along the eastern side of Hopelands Road and onwards to the north western corner of Lot a38, as shown on Land Title Office Plan 738 (1); thence southerly along the western boundary of that Lot to the prolongation easterly of the northern boundary of Lot a32, as shown on Land Title Office Plan 738 (3); thence westerly to and westerly, generally southwesterly and southerly along boundaries of that lot to its southwestern corner; thence southerly and westerly along eastern and southern sides of Corio Road to the northernmost northwestern corner of the central severance of Lot 237, as shown on Land Title Office Plan 2087 (7) thence westerly to the eastern corner of the western severance of the last mentioned lot; thence westerly, southwesterly and southerly along boundaries of that severance and onwards to an eastern side of Corio

Road; thence southerly, southwesterly and south-easterly along sides of that road to a northeastern side of Paterson Road; thence southeasterly and generally southerly along northeastern and eastern sides of that road and onwards to a southeastern side of Road Number 41; thence southwesterly and generally westerly along sides of that road to the right bank of the Murray River; thence generally southwesterly upwards along that bank to the prolongation easterly of the southern boundary of Pinjarra Lot 280; thence westerly to and along that boundary to a southeastern side of South Western Highway; thence generally southwesterly along sides of that highway to the prolongation northeasterly of a southeastern side of Old Bunbury Road; thence southwesterly to and generally southwesterly along sides of that road to the northern side of Mills Road; thence easterly along that side to the prolongation northerly of the eastern side of Browns Road; thence southerly to and along that side and onwards to a southern side of Fishermans Road; thence westerly along that side to a southeastern side of Mayfield Road and thence southwesterly, southeasterly and generally southerly along sides of that road to the prolongation easterly of the southern boundary of Murray Location 853, a point on a present southern boundary of the Shire of Murray.

D. J. WORDSWORTH,
Minister for Lands.

TOWN PLANNING AND DEVELOPMENT ACT, 1928 (AS AMENDED).

Advertisement of Approved Town Planning
Scheme Amendment.

City of Belmont Town Planning Scheme No. 6—
Amendment No. 85.

T.P.B. 853/2/15/5, Pt. 85.

IT is hereby notified for public information, in accordance with section 7 of the Town Planning and Development Act, 1928 (as amended), that the Minister for Urban Development and Town Planning approved the City of Belmont Town Planning Scheme Amendment on the 1st October, 1980, for the purpose of rezoning portion of Lot 500, Swan Location 29, Plan 2911, from "Highway Development and Residential A" zoning to "Tavern, Highway Development and Important Regional Road" as depicted on the amending plan adopted by Council on the 24th March, 1980, and approved by the Minister for Urban Development and Town Planning.

F. W. RAE,
Mayor.

G. SWINTON BRAY,
Town Clerk.

TOWN PLANNING AND DEVELOPMENT ACT, 1928 (AS AMENDED).

Advertisement of Approved Town Planning
Scheme Amendment.

City of Bunbury Town Planning Scheme No. 5—
Amendment Nos. 151, 153 and 163.

T.P.B. 853/6/2/6, Pts. 151, 153 and 163.

IT is hereby notified for public information, in accordance with section 7 of the Town Planning and Development Act, 1928 (as amended), that the Minister for Urban Development and Town Planning approved the City of Bunbury Town Planning Scheme Amendment on the 1st October, 1980, for the purpose of:—

Amendment No. 151—Rezoning Part Lot 7, Wittenoom Street, Bunbury, from "Residential A" to "Special Site—Warehouse, Showrooms and Office" as depicted on the amending plan adopted by Council on 29th January, 1980, and approved by the Minister for Urban Development and Town Planning.

Amendment No. 153—Rezoning Lots 66, 25, 26 and 27, Spencer Street, Bunbury, from "Commercial A" to "Motel".

Amendment No. 163—Rezoning an area within the Drive-In-Theatre site, Lot 1, corner Bussell Highway and Adam Road, from "Drive-In Theatre" to "Special Site—Public Amusement", as depicted on the amending plan adopted by Council on 26th May, 1980, and approved by the Minister for Urban Development and Town Planning.

P. J. USHER,
Mayor.
W. J. CARMODY,
Town Clerk.

TOWN PLANNING AND DEVELOPMENT ACT,
1928 (AS AMENDED).

Notice that a Town Planning Scheme Amendment has been Prepared and is Available for Inspection.
City of Melville Town Planning Scheme No. 2—
Amendment Nos. 214, 229 and 230.

T.P.B. 853/2/17/5, Pts. 214, 229 and 230.

NOTICE is hereby given that the Council of the City of Melville in pursuance of its powers under the Town Planning and Development Act, 1928 (as amended) has prepared a Town Planning Scheme amendment for the purpose of:—

Amendment No. 214—Rezoning Portion of Co-Sound Location 630, Kwinana Freeway (proposed) and Leeming Road, Leeming, from "Urban Deferred and Communication Reserve (CAH)" to "Urban Development Zone, Public Use Reserve (HS), Communications Reserve (CAH) and Urban Deferred Zone".

Amendment No. 229—Rezoning Lots 361-371, Wilmshire Grove, 315, 316, 359, 360, 372-384, 389-401, 414-416, 426-432 and 564, Gillett Drive, Lots 385-388, Jull Court, Lots 402-413, Stevens Place, and Lots 417-425 and 563, Prider Court, Co-Sound Location 549, Kardinya, from "Urban Development Zone" to "Single Residential 4, General Residential 4 'M', Open Space Reserve, Public Use Reserve and Communications Reserve".

Amendment No. 230—Rezoning Lots 10-36, 93-135, 155-228 of Part Lot 7, Co-Sound Location 356 and Part Lot 12 of Swan Location 74, fronting Marcus Avenue Leach Highway, Dickenson Way, Woodall Ramble, Pollard Place, McCarter Road, Royce Grove, Connelly Way and Matson Close, Booragoon, from "Urban Development Zone" to "Single Residential 4, General Residential 4 (T and M), Open Space Reserve and Communications Reserve".

All plans and documents setting out and explaining the amendment have been deposited at Council Offices, Almondbury Road, Ardross, and will be open for inspection without charge during the hours of 9.00 a.m. to 4.00 p.m. on all days of the week except Saturdays, Sundays and public holidays until and including the 7th November, 1980.

The plans and documents have also been deposited at the office of the Town Planning Department, Perth, and will similarly be open for inspection for the same period between the hours of 10 a.m. and 4 p.m.

Any person who desires to make a submission on the amendment should make the submission in writing in the form prescribed by the regulations and lodge it with the Town Clerk, Melville City Council, P.O. Box 130, Applecross, W.A. 6153, on or before the 7th November, 1980.

R. H. FARDON,
Town Clerk.

TOWN PLANNING AND DEVELOPMENT ACT,
1928 (AS AMENDED).

Advertisement of Approved Town Planning Scheme Amendment.

City of Melville Town Planning Scheme No. 2—
Amendment No. 220.

T.P.B. 853/2/17/5, Pt 220.

IT is hereby notified for public information, in accordance with section 7 of the Town Planning and Development Act, 1928 (as amended) that the Minister for Urban Development and Town Planning approved the City of Melville Town Planning Scheme Amendment on the 1st October, 1980, for the purpose of rezoning Co-Sound Location 2154, corner Leach Highway and Absolon Street, Palmyra, from "Public Use Reserve" to "Light Industry".

J. F. HOWSON,
Mayor.
R. H. FARDON,
Town Clerk.

TOWN PLANNING AND DEVELOPMENT ACT,
1928, (AS AMENDED).

Notice that a Town Planning Scheme Amendment has been Prepared and is Available for Inspection.

City of Nedlands Town Planning Scheme No. 1—
Amendment No. 90.

T.P.B. 853/2/8/1, Pt 90.

NOTICE is hereby given that the Council of the City of Nedlands in pursuance of its powers under the Town Planning and Development Act, 1928 (as amended) has prepared a Town Planning Scheme amendment for the purpose of rezoning Lot 1, Strickland Street, corner Asquith Street, Mt. Claremont, from "Service Station" to "GR5".

All plans and documents setting out and explaining the amendment have been deposited at Council Offices, 71 Stirling Highway, Nedlands and will be open for inspection without charge during the hours of 9.00 a.m. to 4.00 p.m. on all days of the week except Saturdays, Sundays and Public Holidays until and including the 14th November, 1980.

The plans and documents have also been deposited at the office of the Town Planning Department, Perth and will similarly be open for inspection for the same period between the hours of 10 a.m. and 4 p.m.

Any person who desires to make a submission on the amendment should make the submission in writing in the form prescribed by the regulations and lodge it with The Town Clerk, Nedlands City Council, P.O. Box 9, Nedlands, W.A. 6009, on or before the 14th November, 1980.

N. G. LEACH,
Town Clerk.

TOWN PLANNING AND DEVELOPMENT ACT,
1928 (AS AMENDED).

Notice that a Town Planning Scheme Amendment has been Prepared and is Available for Inspection.

City of Stirling District Planning Scheme—
Amendment No. 156.

T.P.B. 853/2/20, Pt 156.

NOTICE is hereby given that the Council of the City of Stirling in pursuance of its powers under the Town Planning and Development Act, 1928 (as amended) has prepared a Town Planning Scheme amendment for the purpose of amending the Zoning Table of the Scheme Text to allow Use Class 19—Fuel Depot as an "AA" (not permitted unless approval is granted by the Council) Use in the Special (Garden) Industrial Zone.

All plans and documents setting out and explaining the amendment have been deposited at Council Offices, Hertha Road, Stirling, and will be open for inspection without charge during the

hours of 9.00 a.m. to 4.00 p.m. on all days of the week except Saturdays, Sundays and Public Holidays until and including the 7th November, 1980.

The plans and documents have also been deposited at the office of the Town Planning Department, Perth and will similarly be open for inspection for the same period between the hours of 10 a.m. and 4 p.m.

Any person who desires to make a submission on the amendment should make the submission in writing in the form prescribed by the regulations and lodge it with The Town Clerk, Stirling City Council, Hertha Road, Stirling, W.A. 6021, on or before the 7th November, 1980.

M. G. SARGANT,
Town Clerk.

TOWN PLANNING AND DEVELOPMENT ACT,
1928 (AS AMENDED).

Advertisement of Approved Town Planning
Scheme Amendment.

Town of Albany Town Planning Scheme No. 1—
Amendment No. 88.

T.P.B. 853/5/2/1, Pt. 88.

IT is hereby notified for public information, in accordance with section 7 of the Town Planning and Development Act, 1928 (as amended), that the Minister for Urban Development and Town Planning approved the Town of Albany Town Planning Scheme Amendment on the 1st October, 1980, for the purpose of rezoning Lot 12, Plantagenet Location 222, Valencia Close, La Grande, from "Single Residential and Group Housing" to "Special Residential" to allow development of a residential hostel to accommodate Bank personnel.

D. M. SIMPSON,
Mayor.

F. R. BRAND,
Town Clerk.

TOWN PLANNING AND DEVELOPMENT ACT,
1928 (AS AMENDED).

Notice that a Town Planning Scheme Amendment has been Prepared and is available for inspection.

Town of Armadale Town Planning Scheme No. 1—
Amendment No. 178.

T.P.B. 853/2/22/1, Pt. 178.

NOTICE is hereby given that the Armadale Town Council in pursuance of its powers under the Town Planning and Development Act, 1928 (as amended) has prepared a Town Planning Scheme amendment for the purpose of amending the Zoning Table of the Scheme Text to allow "Retail Plant Nursery" as an "AA" (not permitted unless approval is granted by the Council) use in the Rural and Special Rural Zones.

All plans and documents setting out and explaining the amendment have been deposited at Council Offices, Jull Street, Armadale, and will be open for inspection without charge during the hours of 9.00 a.m. to 4.00 p.m. on all days of the week except Saturdays, Sundays and public holidays until and including the 9th December, 1980.

The plans and documents have also been deposited at the office of the Town Planning Department, Perth, and will similarly be open for inspection for the same period between the hours of 10 a.m. and 4 p.m.

Any person who desires to make a submission on the amendment should make the submission in writing in the form prescribed by the regulations and lodge it with the Town Clerk, Armadale Town Council, P.O. Box 69, Armadale, W.A. 6112, on or before the 9th December, 1980.

A. E. RASMUSSEN,
Town Clerk.

TOWN PLANNING AND DEVELOPMENT ACT,
1928 (AS AMENDED).

Notice that a Town Planning Scheme Amendment has been Prepared and is Available for Inspection.

Shire of Albany Town Planning Scheme No. 3—
Amendment No. 30.

T.P.B. 853/5/4/5, Pt. 30.

NOTICE is hereby given that the Albany Shire Council in pursuance of its powers under the Town Planning and Development Act, 1928 (as amended) has prepared a Town Planning Scheme amendment for the purpose of rezoning Lots 1, 2, 3, 4, 50, 51 and 52 of Plantagenet Location 33, Lower Denmark Road, from "General Industry" to "Rural"; and Gledhow Townsite Lots A17, A18 Allerton Road, Sub 28, A32, Sub 30, S40, A21, A22, A23 Newton Street, Sub 29, S41, A36, S39, S38, S37 and S36 Elphinstone Road, from "Rural" to "General Industry".

All plans and documents setting out and explaining the amendment have been deposited at Council Offices, Chester Pass Road, Albany, and will be open for inspection without charge during the hours of 9.00 a.m. to 4.00 p.m. on all days of the week except Saturdays, Sundays and public holidays until and including the 12th January, 1981.

The plans and documents have also been deposited at the office of the Town Planning Department, Perth, and will similarly be open for inspection for the same period between the hours of 10 a.m. and 4 p.m.

Any person who desires to make a submission on the amendment should make the submission in writing in the form prescribed by the regulations and lodge it with the Shire Clerk, Albany Shire Council, P.O. Box 809, Albany, W.A. 6330, on or before the 12th January, 1981.

K. F. BENTLEY,
Shire Clerk.

TOWN PLANNING AND DEVELOPMENT ACT,
1928 (AS AMENDED).

Notice that a Town Planning Scheme Amendment has been Prepared and is Available for Inspection.

Shire of Bayswater Town Planning Scheme No. 13
—Amendment No. 88.

T.P.B. 853/2/14/16, Pt. 88.

NOTICE is hereby given that the Bayswater Shire Council in pursuance of its powers under the Town Planning and Development Act, 1928 (as amended), has prepared a Town Planning Scheme amendment for the purpose of rezoning Part Lot 1138 and Lot 152, Walter Road/Russell Street, Morley, from "Special Zone—Restricted Use—Business, Car Sale Yard, Outdoor Display Yard" to "Special Zone—Restricted Use—Car Sale Yard, Outdoor Display Yard" and amending the Scheme Text accordingly.

All plans and documents setting out and explaining the amendment have been deposited at Council Offices, Slade Street, Bayswater, and will be open for inspection without charge during the hours of 9.00 a.m. to 4.30 p.m. on all days of the week except Saturdays, Sundays and public holidays until and including the 12th January, 1981.

The plans and documents have also been deposited at the office of the Town Planning Department, Perth, and will similarly be open for inspection for the same period between the hours of 10 a.m. and 4 p.m.

Any person who desires to make a submission on the amendment should make the submission in writing in the form prescribed by the regulations and lodge it with the Shire Clerk, Bayswater Shire Council, P.O. Box 27, Bayswater, W.A. 6053, on or before the 12th January, 1981.

K. B. LANG,
Shire Clerk.

TOWN PLANNING AND DEVELOPMENT ACT,
1928 (AS AMENDED).

Advertisement of Approved Town Planning
Scheme Amendment.

Shire of Capel Town Planning Scheme No. 2—
Amendment No. 7.

T.P.B. 853/6/7/2, Pt. 7.

IT is hereby notified for public information, in accordance with section 7 of the Town Planning and Development Act, 1928 (as amended), that the Minister for Urban Development and Town Planning approved the Shire of Capel Town Planning Scheme Amendment on the 1st October, 1980, for the purpose of amending the Use Class Zoning Table No. 1 of the Scheme Text by the inclusion of Use Classes, Veterinary Clinic and Veterinary Hospital, as follows:—

Use Classes	Zones		
	Special Residential	Rural	Beach Resort
Veterinary Clinic	AA	AA	X
Veterinary Hospital	X	AA	X

W. A. SPURR,
President.
T. W. BRADSHAW,
Shire Clerk.

TOWN PLANNING AND DEVELOPMENT ACT,
1928 (AS AMENDED).

Notice that a Town Planning Scheme Amendment has been Prepared and is Available for Inspection. Shire of Esperance Town Planning Scheme No. 16—Amendment No. 44.

T.P.B. 853/11/6/11, Pt. 44.

NOTICE is hereby given that the Esperance Shire Council in pursuance of its powers under the Town Planning and Development Act, 1928 (as amended), has prepared a Town Planning Scheme amendment for the purpose of amending the Scheme Text by the substitution of a new Clause 3.9 to replace existing Clause 3.9, dealing with provisions relating to special approval by Council for application for a development.

All plans and documents setting out and explaining the amendment have been deposited at Council Offices, Windich Street, Esperance, and will be open for inspection without charge during the hours of 10.00 a.m. to 4.00 p.m. on all days of the week except Saturdays, Sundays and public holidays until and including the 7th November, 1980.

The plans and documents have also been deposited at the office of the Town Planning Department, Perth and will similarly be open for inspection for the same period between the hours of 10 a.m. and 4 p.m.

Any person who desires to make a submission on the amendment should make the submission in writing in the form prescribed by the regulations and lodge it with the Shire Clerk, Esperance Shire Council, P.O. Box 507, Esperance, W.A. 6450, on or before the 7th November, 1980.

E. L. CHOWN,
Shire Clerk.

TOWN PLANNING AND DEVELOPMENT ACT,
1928 (AS AMENDED).

Advertisement of Approved Town Planning
Scheme Amendment.

Shire of Esperance Town Planning (Guided
Development) Scheme No. 18—Amendment No. 1.

T.P.B. 853/11/6/14, Pt. 1.

IT is hereby notified for public information, in accordance with section 7 of the Town Planning and Development Act, 1928 (as amended) that the Minister for Urban Development and Town Planning approved the Shire of Esperance Town Planning Scheme Amendment on the 1st October, 1980, for the purpose of amending the Scheme Text

by introducing clauses allowing Council to implement the Scheme in stages and to simplify the methods of apportioning Scheme Costs and determining the equities of owners. The full text of the Amendment is set out in the Schedule annexed hereto.

M. J. ANDRE,
President.

E. L. CHOWN,
Shire Clerk.

Schedule.

Town Planning and Development Act, 1928
(as amended).

Shire of Esperance.

Town Planning (Guided Development).

Scheme No. 18.

Amendment No. 1.

THE Council of the Shire of Esperance under and by virtue of the powers conferred upon it in that behalf by the Town Planning and Development Act, 1928 (as amended) hereby amends the above-mentioned Town Planning Scheme by amending the Scheme Text and Documentation to:—

- (a) Delete Clause 3.3.3.
- (b) Insert under Part 4—Finance & Administration a heading as follows "4.1 Scheme Implementation".
- (c) Renumbering "Clauses 4.1 and 4.2" as "Clause 4.1.1 and 4.1.2" respectively.
- (d) Inserting new clauses as follows:—

4.2 Staging.
4.2.1 If the Council shall implement the Scheme in Stages the following provisions shall apply:—

- (i) The Council shall nominate the area of land to be included in each stage.
- (ii) Equities of land holders within each stage shall be determined with respect to that stage only and settlements between the Council and all such owners shall be determined accordingly.
- (iii) Scheme Costs relating to the entire Scheme Area or to more than one Stage of the Scheme as nominated by Council, shall be apportioned between the Stages at the discretion of the Council bearing in mind.
 - (a) the area of gross residential land being subdivided within each stage.
 - (b) the extent of application of the particular Scheme Cost to the Stage concerned.
 - (c) the extent to which each Stage is benefited by the Scheme work or service.

In this connection the Council may maintain separate accounts for each Stage nominated pursuant to this clause and may finalise such accounts coincidental with the date upon which all works, services and land transactions within each Stage have been completed or as soon thereafter as may be practicable.

- (iv) In the event that upon finalisation of the accounts of one Stage there is a surplus, such monies shall be re-distributed amongst the owners of new lots in the same proportions as payments of Scheme Costs were paid or if the surplus is considered by Council to be insufficient to justify re-distribution the monies shall be applied in the manner provided for in Clause 3.4.10.

- (v) Where the Council decides that the Scheme will be implemented in stages Clauses 4.3 to 4.8 inclusive of this Scheme Text shall be read as referring to the portion of the Scheme Area of each stage of implementation of the Scheme and not to the entire Scheme Area.
- 4.2.2 Pursuant to Clause 4.2.1, Council nominates Stages 1 and 2 as relating to the land bordered and shown as such on Stage Plan Drawing No. 18/3 complementing the Scheme Maps and forming part of the Scheme."
- (e) Insert a new clause 4.4 as follows:—
- "4.4 Equities of Land Owners.
- 4.4.1 The existing lots within the Scheme Area and shown generally upon the Land Use Map are hereinafter referred to as 'old lots' and the proposed lots to be created by the subdivision and resubdivision of land within the Scheme Area are hereinafter referred to as 'new lots'.
- 4.4.2 Except as hereinafter provided the equity of each owner of an old lot with the Scheme Area or a stage of the Scheme Area as nominated by council pursuant to this Part shall be equivalent to the proportion which the area of each owner's old lot bears to the total area within the Scheme Area or the stage of the Scheme as the case may be.
- 4.4.3 In Stages 1 and 2 nominated pursuant to Clause 4.2.2, the Council, by reason of the complexities of the resubdivision of a large number of existing lots shall co-ordinate land assembly and the reallocation of land, monies and equities in the Stages and shall deal with the land concerned as follows:—
- (i) Each owner of land within these Stages shall be offered a replacement new lot or lots; the balance (if any) of that owner's equity being held by Council to create other new ("saleable") lots which may be sold; the monies being redistributed to the participating owners in proportion to the balance of their respective equities.
- (ii) The replacement new lots to be offered in accordance with this Clause shall be chosen and allocated as equitably as possible so that the replacement new lot is as close to and having similar characteristics as the owner's old lot.
- (iii) An owner may reject any new replacement lot offered to him and may negotiate for the Council to purchase his equity in the Scheme in its entirety or for an alternative lot within the Scheme Stages where such lots are surplus to those made available to other owners.
- (iv) An owner who has accepted the offer of a replacement new lot or lots and who has a balance of equity in the Scheme may negotiate with Council to purchase an additional new lot or lots subject to the payment of the appropriate single lot contribution(s) and appropriate cash adjustments related to the value of lot or lots concerned.
- (v) Offers mentioned in the preceding paragraphs shall be made in writing to each of the said owners and served by registered post on him at his address as appearing in the Rate Book of the Council and shall specify the new lot(s) the subject of the offer and the old lot in respect of which the offer is made. Such an offer shall also advise the owner of his interest in the Scheme and the single lot contribution which will be payable.
- (vi) The offer shall specify a date not being less than 28 days after posting of the said offer within which the offer may be accepted. The offer may be accepted by notice in writing to the Council at any time before the date specified in the said offer, and if not accepted within such time, shall be deemed to have been rejected unless the time shall have been extended by Council.
- (vii) An owner who accepts an offer wholly or in part shall be liable to pay all rates which would have been payable on his old lot as if such lot had remained in the name of the owner until the transfer of the new lots to him.
- (viii) The Council may sell the saleable lots and the rejected lots either by public auction or private contract; as a whole or in separate lots upon such terms and conditions as the Council may think fit. In the event of a sale by private contract the price shall not be less than the price recommended by the Valuer General or such other Valuer as the Council may appoint pursuant to Clause 4.8 unless submitting the land for sale by public auction or tender that price has not been obtained.
- 4.4.4 As a part of Stage 1, the following provisions shall apply to Old Lots 1-9 inclusive, Twilight Beach Road and Lot 46, Hannett Street:—
- (i) The lot exchanges proposed under this Scheme and set out in the Schedule below shall be effected as straight forward land exchanges and the areas of these old lots shall not be included in the calculations made to determine the overall equities in the Scheme or Scheme Stage as the case may be.
- (ii) Where the owner of an old lot chooses not to accept the new lot make available an alternative lot with this Scheme, the Council may offer to purchase the offered lot or made available an alternative lot within the Scheme Area or Scheme Stage with an appropriate cash adjustment being paid to or by the Council to make good any disparity in equity.
- (iii) Schedule:

Street	Old Lot	Area (m ²)	New Lot	Area (m ²)	Surplus of Area of Old Lot over New Lot
Twilight Beach Road	1	678	101	752
Twilight Beach Road	2	827	102	887
Twilight Beach Road	3	946	103	945
Twilight Beach Road	4	1 065	104	1 062
Twilight Beach Road	5	1 285	105	1 282
Twilight Beach Road	6	825	109	874
Twilight Beach Road	7	690	110	874
Twilight Beach Road	8	814	111	817
Twilight Beach Road	9	938	106	889	49
Hannett Street	46	799	130	838

- (f) Renumber Clause 4.4 as Clause 4.5.
 (g) Delete Clause 4.4.1 and substitute a new Clause 4.5.1, as follows:—

4.5.1 For the purpose of the payment of Scheme Costs:—

- (i) By reference to the actual or estimated expenditure necessary to implement the Scheme or Scheme Stage as the case may be, the Council shall calculate the total Scheme Costs (excluding contributions to deep sewerage, the Primary School Site and Public Open Space) and by dividing that total by the number of new lots to be created within the Scheme or Scheme Stage shall determine the amount of Scheme Costs to be paid in respect of each new lot; such payments being known as a "single lot contribution". The Council, in determining the single lot contribution, shall take into account the fact that such contributions may be varied pursuant to the ensuing provisions of this Scheme and may apportion costs accordingly.
- (ii) In Stage 1, New Lots 101-112 (inclusive), Twilight Beach Road, and Lot 130, Hearne Street, shall be exempt the payment of Scheme Costs except, as Council may determine, transfer and legal costs.
- (h) Renumber Clauses 4.4.2-4.4.6 inclusive to Clause 4.5.2-4.5.6 inclusive.
- (i) In respect of the renumbered Clause 4.5.4 delete all of the words following ". . . educational purpose" and insert the following additional sentences:—
- "That Part of the purchase price of the Primary School Site payable by the Scheme pursuant to Clause 3.5 shall be apportioned over all old lots having areas of 3 000 m² or more and the Council shall calculate from the total of the gross residential area being subdivided within those lots, the percentage of such land within each old lot and shall apportion this Scheme Cost accordingly. Interest charges which may accrue in respect of the acquisition of the School Site or any portions thereof shall be borne by each Stage to the date of the finalisation of the accounts for that Stage".
- (j) Renumber Clauses 4.5-4.12 inclusive to Clause 4.6-4.13 inclusive.
- (k) By adding after the renumbered Clause 4.12.1 (f) the following words as a continuation on the sentence:
- ". . . which may include the resumption of any land within the Scheme Area by the consent of the owner or owners".
- (l) By adding to the list of Scheme Documents in Clause 1.4 after "Scheme Report" the description "Stage Plan(s)".
- (m) By amending the renumbered Clause 4.5.2 by deleting all words after the expression "ascribed to it an equivalent" and adding in substitution therefor the following:—
- "of 2½ residential lots and single lot contributions shall be calculated accordingly."
- (n) By amending the renumbered Clause 4.5.6 by deleting all words after "his land" and adding in substitution therefor the following:—
- "or on such later date as may be mutually agreed between the subdivider and the Council, pay to the Council his proportion of the Scheme Costs."
- (o) By amending renumbered Clause 4.5.2 by altering Clause 4.4.1 referred to in the second line to read 4.5.1.

TOWN PLANNING AND DEVELOPMENT ACT,
1928 (AS AMENDED).

Notice That a Town Planning Scheme Amendment has been Prepared and is Available for Inspection.
Shire of Mandurah Town Planning Scheme No. 1—
Amendment No. 94.

T.P.B. 853/6/13/1, Pt 94.

NOTICE is hereby given that the Mandurah Shire Council in pursuance of its powers under the Town Planning and Development Act, 1928 (as amended) has prepared a Town Planning Scheme amendment for the purpose of amending section 1 of the Special Schedule of the Scheme Text to allow Lot 16, Creery Road, an additional use—Quadruplex, subject to such conditions as Council may impose.

All plans and documents setting out and explaining the amendment have been deposited at Council Offices, Mandurah Terrace, Mandurah and will be open for inspection without charge during the hours of 9.00 a.m. to 4.00 p.m. on all days of the week except Saturdays, Sundays and Public Holidays until and including the 10th November, 1980.

The plans and documents have also been deposited at the office of the Town Planning Department, Perth and will similarly be open for inspection for the same period between the hours of 10 a.m. and 4 p.m.

Any person who desires to make a submission on the amendment should make the submission in writing in the form prescribed by the regulations and lodge it with The Shire Clerk, Mandurah Shire Council, P.O. Box 210, Mandurah, W.A. 6210, on or before the 10th November, 1980.

K. W. DONOHOE,
Shire Clerk.

TOWN PLANNING AND DEVELOPMENT ACT,
1928 (AS AMENDED).

Advertisement of Approved Town Planning Scheme Amendment.

Shire of Mukinbudin Town Planning Scheme No. 3
—Amendment No. 1.

T.P.B. 853/4/20/3, Pt 1.

IT is hereby notified for public information, in accordance with section 7 of the Town Planning and Development, Act, 1928 (as amended) that the Minister for Urban Development and Town Planning approved the Shire of Mukinbudin Town Planning Scheme Amendment on the 1st October, 1980, for the purpose of rezoning Lot 55 and part of Lot 54, from "Public Purpose and Recreation" to "Residential and Special Zone—Caravan Park", as depicted on the amending plan adopted by Council on 12th March, 1980 and approved by the Minister for Urban Development and Town Planning.

J. MONDY,
President.
A. K. EARL,
Shire Clerk.

TOWN PLANNING AND DEVELOPMENT ACT,
1928 (AS AMENDED).

Notice That A Town Planning Scheme Amendment has been Prepared and is Available for Inspection.

Shire of Rockingham Town Planning Scheme No. 1—Amendment No. 100.

T.P.B. 853/2/28/1, Pt 100.

NOTICE is hereby given that the Rockingham Shire Council in pursuance of its powers under the Town Planning and Development Act, 1928 (as amended) has prepared a Town Planning Scheme amendment for the purpose of rezoning part of Part Lot 7, Council Avenue, from "Business District" to "Service Station".

All plans and documents setting out and explaining the amendment have been deposited at the Council Offices, Council Avenue, Rockingham and will be open for inspection without charge during the hours of 9.00 a.m. to 4.00 p.m. on all days of the week except Saturdays, Sundays and Public Holidays until and including the 7th November, 1980.

The plans and documents have also been deposited at the office of the Town Planning Department, Perth and will similarly be open for inspection for the same period between the hours of 10 a.m. and 4 p.m.

Any person who desires to make a submission on the amendment should make the submission in writing in the form prescribed by the regulations and lodge it with The Shire Clerk, Rockingham Shire Council, P.O. Box 42, Rockingham, W.A. 6168, on or before the 7th November, 1980.

D. J. CUTHBERTSON,
Shire Clerk.

TOWN PLANNING AND DEVELOPMENT ACT,
1928 (AS AMENDED).

Advertisement of Approved Town Planning Scheme
Amendment.

Shire of Serpentine-Jarrahdale Town Planning
Scheme No. 1—Amendment No. 7.

T.P.B. 853/2/29/1, Pt. 7.

IT is hereby notified for public information, in accordance with section 7 of the Town Planning and Development Act, 1928 (as amended) that the Minister for Urban Development and Town Planning approved the Shire of Serpentine-Jarrahdale Town Planning Scheme Amendment on the 26th September, 1980, for the purpose of rezoning Serpentine AA Part Lot 25, Part Lot 27 and Lot 45, Cockburn Sound Location 302, Part Lot 1 and Lot 2, 399, Part 389, Part 492, Part 548 and Lot 549, Galvin Road, Mundijong, from "Rural" to "Special Rural" as depicted on the amending plan adopted by Council on 4th February, 1980 and approved by the Minister for Urban Development and Town Planning, and including Special Provisions relating to this land in the Scheme Text. The full text of the Amendment is set out in the Schedule annexed hereto.

H. C. KENTISH,
President.

L. E. MANN,
Shire Clerk.

Schedule.

Amendment No. 7 to the Shire of Serpentine-Jarrahdale Town Planning Scheme No. 1.

The Serpentine-Jarrahdale Council under and by virtue of the powers conferred upon it in that behalf by the Town Planning and Development Act, 1928 (as amended) and the Metropolitan Region Town Planning Scheme Act, 1959 (as amended) hereby amends its District Town Planning Scheme as follows:

1. By rezoning Serpentine AA Part Lot 25, Part Lot 27 and Lot 45, Cockburn Sound Locations 302, Part Lot 1 and Lot 2, 399, Part 389, Part 492, Part 548 and Lot 549 Galvin Road Mundijong from Rural to Special Rural.

2. By inserting in the first schedule to that Scheme the following:

(a)

Specified area of locality.

Special Rural Zone No. 5 Whitby Falls Galvin Road.

(b)

(1) Subdivision of Special Rural Zone No. 5 shall be generally in accordance with the plan of subdivision No. 1 Whitby Falls, as endorsed by the Shire Clerk.

(2) (a) The following uses are permitted "P" within Special Rural Zone No. 5 Whitby Falls.

Dwelling House

(b) The following uses are not permitted within Special Rural Zone No. 5 unless Special Approval "SP" is granted by the Council.

Home Occupation
Duplex

or

Council approval is granted "AA"

Rural Use
Stables

(c) In addition to the uses (a) and (b) above the Council may approve a Tavern with associated uses, an historical display, art and crafts centre and other associated uses on the proposed two lots at the corner of South West Highway and Galvin Road as shown on the plan of subdivision.

(d) All other uses not mentioned in (a) (b) and (c) above are not permitted.

(3) The plan of subdivision No. 1 defines building envelopes for some lots and no building dwelling or outbuilding shall be constructed outside the area defined by the envelope unless Council grants approval to the placement of such buildings outside the envelope. No building dwelling house or outbuilding on lots without building envelopes shall be constructed closer than 25 metres to any lot boundary.

(4) Road development standards shall be as follows:—

(i) Minimum road width shall be 20 m

(ii) Width of road shall be 5.5 m seal

(iii) Stormwater drainage shall be to Council's satisfaction.

(5) The Access Strips to the lots generally known as the battleaxe lots shall be:

(a) 6 m wide for a single access strip

(b) 8 m wide for double accessways.

The access strips shall be constructed to:

(a) A 3 m driveway seal for a single accessway.

(b) A 5 m driveway seal for multiple accessways.

(6) Prior to the occupation of any dwelling house within Special Rural Zone No. 5 it shall either be connected to a water storage tank with a minimum capacity of 92 000 litres, or to an alternative source of water that meets Council's requirements.

(7) In order to conserve the natural beauty of the hill-slopes, the creek-lines and the retention of the rural landscape of the subject land and notwithstanding the provisions of Clause 5.4 (g), all trees shall be retained unless removal is authorised by Council.

(8) The minimum standard of fencing within the Special Rural Zone area No. 5 shall be 1.4 m post and four strand wire.

(9) Prior to the subdivision of lots within the Special Rural Zone area No. 5 each lot shall be connected to an aerial electricity service.

TOWN PLANNING AND DEVELOPMENT
ACT, 1928 (AS AMENDED).

Notice that a Town Planning Scheme Amendment has been Prepared and is Available for Inspection.

Shire of Swan—Town Planning Scheme
No. 1—Amendment No. 82.

T.P.B. 853/2/21/1, Pt. 82.

NOTICE is hereby given that the Swan Shire Council in pursuance of its powers under the Town Planning and Development Act, 1928 (as amended) has prepared a Town Planning Scheme amendment for the purpose of rezoning parts of Lots 57, 58, 60, 132, 135, 136, 138, Part Location 16 and the whole of Lots 210 and 211, Clayton Street, Bellevue, from "Residential and Residential Development" to "General Industry".

All plans and documents setting out and explaining the amendment have been deposited at Council Offices, Great Northern Highway, Middle Swan and will be open for inspection without charge during the hours of 9.00 a.m. to 4.30 p.m. on all days of the week except Saturdays, Sundays and Public Holidays until and including the 24th November, 1980.

The plans and documents have also been deposited at the office of the Town Planning Department, Perth and will similarly be open for inspection for the same period between the hours of 10 a.m. and 4 p.m.

Any person who desires to make a submission on the amendment should make the submission in writing in the form prescribed by the regulations and lodge it with The Shire Clerk, Swan Shire Council, P.O. Box 196, Midland W.A. 6056, on or before the 24th November, 1980.

L. F. O'MEARA,
Shire Clerk.

TOWN PLANNING AND DEVELOPMENT ACT,
1928 (AS AMENDED).

Shire of Waroona.

Interim Development Order No. 3.

T.P.B. 26/6/10/1.

NOTICE is hereby given that in accordance with the provisions of subsection (2) of section 7B of the Town Planning and Development Act, 1928 (as amended), and by direction of the Minister for Urban Development and Town Planning a summary as set out hereunder of the Waroona Shire Council Interim Development Order No. 3 made pursuant to the provisions of section 7B of that Act is published for general information.

The Minister for Urban Development and Town Planning has made copies of this Order available for inspection by any person free of charge at the

offices of the Town Planning Board, Oakleigh Building, 22 St. George's Terrace, Perth, and at the offices of the Waroona Shire Council during normal office hours.

SUMMARY.

1. The Shire of Waroona Interim Development Order No. 3 contains provisions *inter alia*:—

- (a) That the Order applies to that part of the Shire of Waroona specified in the Order.
- (b) That, subject as therein stated, the Waroona Shire Council is the authority responsible for its administration.
- (c) That the carrying out of certain development on land within the scope of the Order without approval as stated therein is prohibited.
- (d) Relating to the application for, and grant of approval for, development other than development permitted by the Order.
- (e) Relating to development by a public authority.
- (f) Relating to certain development permitted by this Order.
- (g) Relating to the continuance of the lawful use of land and buildings.
- (h) Relating to appeals against refusal of approval for development or against conditions subject to which approval to carry out development is granted.

2. The Order has effect from and after the publication of this Summary in the *Government Gazette*.

R. T. GOLDING,
Shire Clerk.

TOWN PLANNING AND DEVELOPMENT ACT,
1928 (AS AMENDED).

Advertisement of Resolution Deciding to Prepare a Town Planning Scheme.

West Murray Town Planning Scheme No. 2.

NOTICE is hereby given that the Murray Shire Council on 28th August, 1980, passed the following Resolution:—

To prepare a Town Planning Scheme situated wholly within the Shire of Murray at the area known as Point Grey as shown within the corner edge of the pecked black border on a plan available at the Council Offices.

Dated this 1st day of October, 1980.

B. M. BAKER,
Shire Clerk.

PUBLIC WORKS DEPARTMENT.

Tenders, closing at West Perth, at 2.30 p.m. on the dates mentioned hereunder, are invited for the following projects. Tenders are to be addressed to the Minister (either for Works or for Water Resources as indicated on the tender document),

C/- Contract Office
Public Works Department,
Dumas House,
2 Havelock Street,
West Perth. Western Australia 6005,

and are to be endorsed as being a tender for the relevant project.

The highest, lowest, or any tender will not necessarily be accepted.

Contract No.	Project	Closing Date	Tender Documents now available at
22437	Katanning Agricultural Department Animal Breeding and Research Institute Electrical Installation	14/10/80	P.W.D., West Perth A.D., P.W.D., Albany A.D., P.W.D., Bunbury A.D., P.W.D., Narrogin
22438	Bunbury Inner Harbour No. 2 Berth Electrical Installation	21/10/80	P.W.D., West Perth
22440	Busselton Senior High School Community Recreation Centre Erection	14/10/80	P.W.D., West Perth P.W.D., A.D., Bunbury Clerk of Courts, Busselton
22441	Busselton Senior High School Community Recreation Centre Flooring to Physical Recreation Hall (N.S.C.)	14/10/80	P.W.D., West Perth P.W.D., A.D., Bunbury Clerk of Courts, Bunbury

PUBLIC WORKS DEPARTMENT—*continued.*

Contract No.	Project	Closing Date	Tender Documents now Available at
22442	Busselton Senior High School Community Recreation Centre Mechanical Services	14/10/80	P.W.D., West Perth P.W.D., A.D., Bunbury
22443	Wickham Primary School 3 Transportable Units	21/10/80	P.W.D., West Perth P.W.D., A.D., South Hedland
22444	Busselton Senior High School New Community Recreation Centre Electrical Installation	14/10/80	P.W.D., West Perth P.W.D., A.D., Bunbury Clerk of Courts Busselton
22445	Hyden Water Supply Augmentation from the Humps Construction of 45 000 m ³ Excavated Tank	21/10/80	P.W.D., West Perth
22446	Meekatharra Hospital Electrical Renovations 1980	21/10/80	P.W.D., West Perth P.W.D., A.D., Geraldton
22447	Wilson Park (Collie) Primary School Administration Upgrade	21/10/80	P.W.D., West Perth P.W.D., A.D., Bunbury Clerk of Courts Collie
22448	Cooloongup Primary School 4 Classrooms and Covered Assembly Additions	14/10/80	P.W.D., West Perth
22449	Cooloongup Primary School 4 Classrooms and Covered Assembly Additions—Ceiling Sub Contract	14/10/80	P.W.D., West Perth
22450	Wooroloo Prison Replacement of Fire Damaged Building	28/10/80	P.W.D., West Perth
22451	Cooloongup Primary School 4 Classroom and Covered Assembly Electrical Installation	28/10/80	P.W.D., West Perth
22452	Carey Park (Bunbury) Primary School Administration Upgrade and R & R	28/10/80	P.W.D., West Perth P.W.D., A.D., Bunbury
22453	Busselton Police Station Additions and Alterations	28/10/80	P.W.D., West Perth P.W.D., A.D., Bunbury Clerk of Courts Busselton
22454	Dampier Police Station Alterations and Additions	4/11/80	P.W.D., West Perth P.W.D., A.D., South Hedland P.W.W.S., Karratha
22455	Newman Police Station Alterations and Additions 1980	4/11/80	P.W.D., West Perth P.W.D., A.D., Port Hedland Police Station Newman
22456	Rockingham Road Traffic Authority New Regional Centre	21/10/80	P.W.D., West Perth
22457	Wiluna Police Station New Complex	28/10/80	P.W.D., West Perth P.W.D., A.D., Geraldton Police Station Wiluna
22458	York Police Department New Station	28/10/80	P.W.D., West Perth P.W.D., A.D., Northam Police Station York
22459	King Edward Memorial Hospital Replacement Boiler	28/10/80	P.W.D., West Perth
22460	Karratha Crown Law Department Courthouse Erection	4/11/80	P.W.D., West Perth P.W.D., South Hedland P.W.W.S., Karratha
ADQ2369	Perth Technical College St. George's Terrace Block 'H' Relocation Library Supply and Lay Carpet	14/10/80	P.W.D., A.D., Furniture Office, 16 Kings Park Road, West Perth 6005
22461	Esperance Sewerage Reticulation Area No. 3	4/11/80	P.W.D., West Perth Dist. Eng. P.W.D., Kalgoorlie Dist. Officer, P.W.D., Esperance
22462	Wiluna Police Complex Mechanical Services	4/11/80	P.W.D., West Perth P.W.D., A.D., Geraldton
22463	Port Hedland Hospital Nursing Home Repairs and Renovations	11/11/80	P.W.D., West Perth P.W.D., A.D., South Hedland P.W.D., A.D., Geraldton
22464	Warnbro Primary School Additions	28/10/80	P.W.D., West Perth
22465	North Maddington (Bramfield) Primary School 4 Classrooms and Resources Centre Erection	28/10/80	P.W.D., West Perth
22466	West Pilbara Water Supply Hardening River Supply Main 600 mm and 700 mm Nom Size Steel Pipeline	25/11/80	P.W.D., West Perth District Engineer, Karratha Assts. District Engineer Port Hedland
ADQ2382	Weld Square Primary School Dorking Place, Morley Supply and Lay Carpet	21/10/80	P.W.D., A.D., Furniture Office, 16 Kings Park Road, West Perth 6005
ADQ2383	Craig House, Pickersgill Street, Bunbury Education Department South West Regional Office Supply and Lay Carpet	21/10/80	P.W.D., A.D., Furniture Office, 16 Kings Park Road, West Perth 6005 P.W.D., A.D., 11 Stirling Street, Bunbury 6230

PUBLIC WORKS DEPARTMENT—continued

ACCEPTANCE OF TENDERS

Contract No.	Project	Contractor	Amount
22430	Forrestfield Agriculture Protection Board Connection of Premises to Ministers Sewer	Charter Plumbing	\$ 39 481
22404	Millars Well Primary School (Karratha) Mechanical Services	Kelvin Industries Ltd	198 626
22426	Canning Vale Metropolitan Prison Complex Extension of Gravity Sewer	J. D. Downie & Sons Plumbing Contractors	29 900
22428	Goldfields and Agricultural Water Supply Roofing of Ghooli Tank	General Constructions W.A. Pty Ltd	48 790

K. T. CADEE,
Acting Under Secretary for Works.

WESTERN AUSTRALIAN MARINE ACT, 1948-1977.

Harbour and Light Department,
Fremantle 3rd October, 1980.

HIS Excellency, the Administrator in Executive Council has approved in accordance with section 14 (1) of the Western Australian Marine Act, 1948-1977:—

The appointment of the following person as a Radio Surveyor—

Trefor John Jones.

C. J. GORDON,
Manager.

NAVIGABLE WATERS REGULATIONS.

Speedboat Racing Areas.

Harbour and Light Department,
Fremantle, 7th October, 1980.

ACTING pursuant to the powers conferred by regulation 48A of the Navigable Waters Regulations the Harbour and Light Department, by this notice, defines and sets aside the following area of navigable waters for the purpose of racing of speedboats at the dates and times stipulated:—

Port of Bunbury—all those waters between the easterly entrance to the Point Macleod Channel and the Parade Hotel.

Saturday, 11th October, 1980—1.00 p.m. to 5.00 p.m.

Sunday, 12th October, 1980—10.00 a.m. to 5.00 p.m.

Monday, 13th October, 1980—9.00 a.m. to 12.00 mid-day.

C. J. GORDON,
Manager.

NAVIGABLE WATERS REGULATIONS.

Water Ski Areas.

Harbour and Light Department,
Fremantle, 7th October, 1980.

ACTING pursuant to the powers conferred by regulation 48A of the Navigable Waters Regulations the Harbour and Light Department, by this notice, defines and sets aside the following area of navigable waters for the purpose of water ski-ing only and orders that bathing shall be prohibited therein:—

Shire of Harvey:

Logue Brook Dam: All the waters of Logue Brook Dam contained within an area extending from the Dam Head to the northern end of the saddle embankment—a distance of approximately 2 590 metres. The width of the area is approximately 245 metres in the centre of the Dam, and the boating public and water skiers are advised that in view of the numerous submerged and semi-submerged tree stumps on the shoreline they should not approach the shoreline except at the recognised take-off and landing areas. These take-off areas are situated at the northern end of the saddle embankment and on the southern foreshore approximately 965 metres upstream of the Dam Head.

No boat or water skier shall approach within 50 metres of the swimming area which is marked by a post at each end and situated at the southern end of the saddle embankment.

The rotation of all water ski-ing on the Dam shall be in an anti-clockwise direction.

C. J. GORDON,
Manager.

WESTERN AUSTRALIAN MARINE ACT, 1948-1978.

Restricted Speed Areas—Private Pleasure Craft.

Harbour and Light Department,
Fremantle, 7th October, 1980.

ACTING pursuant to the powers conferred by section 16B of the Western Australian Marine Act the Harbour and Light Department, by this notice, revokes subparagraph (3) (f) of the notice published in the *Government Gazette* of 3rd August, 1979 relating to speed limits at the Port of Bunbury.

Providing that this revocation will apply only to those waters between the easterly entrance to the Point Macleod Channel and the Parade Hotel on the following dates and times:

Saturday, 11th October, 1980—1.00 p.m.—5.00 p.m.

Sunday, 12th October, 1980—10.00 a.m.—5.00 p.m.

Monday, 13th October, 1980—9.00 a.m.—12.00 midday.

C. J. GORDON,
Manager.

Town Planning and Development Act, 1928 (as amended); Metropolitan Region Planning Authority Scheme Act, 1959 (as amended); Public Works Act, 1902 (as amended)

LAND ACQUISITION

Public Purposes—(Special Uses)—M.R.P.A.

NOTICE is hereby given, and it is hereby declared, that the several pieces or parcels of land described in the Schedule hereto, being all in the Perth District, have, in pursuance of the written approval consent to under the Metropolitan Region Town Planning Scheme Act, 1959 (as amended) and Town Planning and Development Act, 1928 (as amended) and approval of under the Public Works Act, 1902 (as amended) of His Excellency, the Administrator, acting by and with the advice of the Executive Council, dated the 17th day of September, 1980, been compulsorily taken and set apart for the purposes of the following public work, namely, Public Purposes—(Special Uses)—M.R.P.A.

And further notice is hereby given that the said pieces or parcels of land so taken and set apart are shown marked off on Plan P.W.D., W.A., 52462, which may be inspected at the Office of the Minister for Works, Perth. The additional information contained in the Schedule after the land descriptions is to define locality only and in no way derogates from the Transfer of Land Act description.

And it is hereby directed that the said lands shall vest in M.R.P.A. for an estate in fee simple in possession for the public work herein expressed, freed and discharged from all trusts, mortgages, charges, obligations, estates, interests, rights-of-way, or other easements whatsoever.

SCHEDULE

No. on Plan P.W.D., W.A. No. 52462	Owner or Reputed Owner	Description	Area
1.	Norma Industrial Block Pty Ltd	Portion of each of Perth Town Lots X19 and X20 and being Lots 1, 2, 3 and 4 on Diagram 6522 and being the whole of the land in Certificate of Title Volume 1074 Folio 395.	1 422 m ²
2.	Radsljub Radovic	Portion of Perth Town Lot X17 and being part of Lot 17 on Plan 2292 and being the whole of the land in Certificate of Title Volume 700 Folio 115.	324 m ²
3.	Traianos Christos	Portion of Perth Town Lot X17 and X18 and being Lot 19 on deposited Plan 2292 and being the whole of the land in Certificate of Title Volume 232 Folio 169	486 m ²
4.	Tom William Newman Goddard	Portion of Perth Town Lot X20 and being Lot 27 and part of Lot 26 on Plan 2292 and being the whole of the land in Certificate of Title Volume 761 Folio 15.	402 m ²
5.	Maxwell Eric Barker	Portion of Perth Town Lots X22 and X23 and being Lot 15 on Plan 81 and being the whole of the land in Certificate of Title Volume 638 Folio 64.	412 m ²
6.	Mateusz Artiuczyk	Portion of Perth Town Lot X9 and being Lots 6 and 7 on Diagram 2829 and being the whole of the land in Certificate of Title Volume 723 Folio 73.	341 m ²
7.	Francesco Spina	Portion of Perth Town Lot X9 and being Lot 5 on Diagram 2829 and being the whole of the land in Certificate of Title Volume 1268 Folio 104.	172 m ²
8.	Felice Antonio Iacovantuono	Portion of Perth Town Lot X8 and being Lot 3 on Diagram 5060 and being the whole of the land in Certificate of Title Volume 1308 Folio 720.	331 m ²
9.	Orlando De Biasio ($\frac{1}{3}$ undivided share)	Portion of Perth Town Lots X6 and X7 the subject of Diagram 7321 and as contained in Certificate of Title Volume 1228 Folio 916.	1 322 m ²
9.	The Roman Catholic Archbishop of Perth ($\frac{1}{3}$ undivided share)	Portion of Perth Town Lots X6 and X7 the subject of Diagram 7321 and as contained in Certificate of Title Volume 1228 Folio 915.	1 322 m ²
9.	Barry James Hickey ($\frac{1}{3}$ undivided share)	Portion of Perth Town Lots X6 and X7 the subject of Diagram 7321 and as contained in Certificate of Title Volume 1228 Folio 912.	1 322 m ²
9.	Katherine Batey ($\frac{1}{3}$ undivided share)	Portion of Perth Town Lots X6 and X7 the subject of Diagram 7321 and as contained in Certificate of Title Volume 1228 Folio 913.	1 322 m ²
9.	Patricia Mary Bensted ($\frac{1}{3}$ undivided share)	Portion of each of Perth Town Lots X6 and X7 the subject of Diagram 7321 and as contained in Certificate of Title Volume 1205 Folio 542.	1 322 m ²
9.	Salvatore Calautti ($\frac{1}{3}$ undivided share)	Portion of each of Perth Town Lots X6 and X7 the subject of Diagram 7321 and as contained in Certificate of Title Volume 1204 Folio 923.	1 322 m ²
9.	Gill ($\frac{1}{3}$ undivided share)	Portion of each of Perth Town Lots X6 and X7 the subject of Diagram 7321 and as contained in Certificate of Title Volume 1440 Folio 517.	1 322 m ²
9.	Maureen Anne Nutter ($\frac{1}{3}$ undivided share)	Portion of Perth Town Lots X6 and X7 the subject of Diagram 7321 as is contained in Certificate of Title Volume 1228 Folio 914.	1 322 m ²
10.	Antonia Nocera and Filomena Di Petta ($\frac{1}{3}$ undivided share)	Portion of Perth Town Lot X4 and being Lots 1 to 16 (inclusive) and the portion coloured brown and marked R.O.W. on Diagram 5703 as is contained in Certificate of Title Volume 1268 Folio 40.	1 077 m ²
10.	Francesco Gatto ($\frac{1}{3}$ undivided share)	Portion of Perth Town Lot X4 and being Lots 1 to 16 (inclusive) and the portion coloured brown and marked R.O.W. on Diagram 5703 and as is contained in Certificate of Title Volume 1301 Folio 228.	1 077 m ²

Schedule—*continued.*

No. on Plan P.W.D., W.A. No. 52462	Owner or Reputed Owner	Description	Area
10.	Caterina Surace Barbaro ($\frac{1}{8}$ undivided share)	Portion of Perth Town Lot X4 and being Lots 1 to 16 (inclusive) and the portion coloured brown and marked R.O.W. on Diagram 5703 and as contained in Certificate of Title Volume 1301 Folio 988.	1 077 m ²
10.	Stellario Brunetta, Guiseppina Brunetta ($\frac{1}{8}$ undivided share)	Portion of Perth Town Lot X4 and being Lots 1 to 16 (inclusive) and the portion coloured brown and marked R.O.W. on Diagram 5703 and as contained in Certificate of Title Volume 1301 Folio 989.	1 077 m ²
10.	Robert Leslie Rogers ($\frac{1}{8}$ undivided share)	Portion of Perth Town Lot X4 and being Lots 1 to 16 (inclusive) and the portion coloured brown and marked R.O.W. on Diagram 5703 and as is contained in Certificate of Title Volume 1268 Folio 39.	1 077 m ²
10.	Felicita Rizzo ($\frac{1}{8}$ undivided share)	Portion of Perth Town Lot X4 and being Lots 1 to 16 (inclusive) and the portion coloured brown and marked R.O.W. on Diagram 5703 and as contained in Certificate of Title Volume 1301 Folio 987.	1 077 m ²
11.	Victoria Curtic	Portion of Perth Town Lot X3 and being part of Lot 33 on Plan 1167 and being the whole of the land in Certificate of Title Volume 1180 Folio 781.	336 m ²
12.	Dora Mazzuti ($\frac{1}{2}$ undivided share)	Portion of each of Perth Town Lots X6 and X7 and being Lot 7 on Diagram 542 and as contained in Certificate of Title Volume 1221 Folio 416.	405 m ²
13.	Girolomo Vitale, Salvatore Calautti	Portion of each of Perth Town Lots X4, X5 and X6 and being Lot 22 on Plan 1167 and being the whole of the land in Certificate of Title Volume 1109 Folio 811.	405 m ²
14.	Mary Rose Barnes	Portion of each of Perth Town Lot X6 and X7 and being Lot 2 on Diagram 5256 and being the whole of the land in Certificate of Title Volume 1310 Folio 794.	207 m ²
15.	Cyril Gordon Easton	Portion of Perth Town Lot X5 and being Lot 14 on Plan 1167 and being the whole of the land in Certificate of Title Volume 1082 Folio 40.	354 m ²
16.	Ethel Charles	Portion of Perth Town Lot X6 and Perth Town Lot X7 being the R.O.W.'s as shown on Diagram 542 and as contained in Certificate of Title Volume 75 Folio 123.	196 m ²

Certified correct this eleventh day of September, 1980.

JUNE CRAIG,
Minister for Urban Development and Town Planning.

J. M. LAVAN,
Administrator in Executive Council.

Dated this 17th day of September, 1980.

Main Roads Act, 1930-1977; Public Works Act, 1902-1974

M.R.D. 42/2-C

NOTICE OF INTENTION TO TAKE OR RESUME LAND

THE Minister for Works hereby gives notice, in accordance with the provisions of Section 17 (2) of the Public Works Act, 1902-1974, that it is intended to take or resume under Section 17 (1) of that Act, the pieces or parcels of land described in the Schedule hereto, and being all in the Albany District, for the purpose of the following public works, namely, the realignment of Albany Highway (385.05-388.32 SLK section), and that the said pieces or parcels of land are marked off on Plan M.R.D., W.A. 8001-25 to 8001-29 incl. which may be inspected at the Office of the Commissioner of Main Roads, Waterloo Crescent, East Perth.

SCHEDULE

No.	Owner or Reputed Owner	Occupier or Reputed Occupier	Description	Area (approx.)
1.	Moojepin Pty Ltd	Moojepin Pty Ltd	Portion of Plantagenet Location 5740 (Certificate of Title Volume 1400 Folio 411)	8 630 m ²
2.	Douglas Wayne Johnston	D. W. Johnston	Portion of Plantagenet Location 5746 and being Lot 7 on Diagram 47846 (Certificate of Title Volume 1398 Folio 915)	860 m ²
3.	Ted Pocock Pty Ltd	Ted Pocock Pty Ltd	Plantagenet Location 5747 and portion of Plantagenet Location 5746 together being Lot 8 on Diagram 47846 (Certificate of Title Volume 1398 Folio 916)	6 380 m ²
4.	Murray Holdings Pty Ltd	Murray Holdings Pty Ltd	Plantagenet Location 4956 (Certificate of Title Volume 595 Folio 35A)	8.2800 ha
5.	Allan Thomson Brown and Mary Dorothy Brown	A. T. and M. D. Brown	Plantagenet Location 6058 (Certificate of Title Volume 1252 Folio 470)	4.8215 ha
6.	Allan Thomson Brown and Mary Dorothy Brown	A. T. and M. D. Brown	Portion of Plantagenet Location 2217 (Certificate of Title Volume 1463 Folio 097)	7 300 m ²

Dated this 8th day of October, 1980.

D. R. WARNER,
Secretary, Main Roads.

M.R.D. 42/170-A

Main Roads Act, 1930-1977; Public Works Act, 1902-1974

NOTICE OF INTENTION TO TAKE OR RESUME LAND

THE Minister for Works hereby gives notice, in accordance with the provisions of Section 17 (2) of the Public Works Act, 1902-1974, that it is intended to take or resume under Section 17 (1) of that Act, the pieces or parcels of land described in the Schedule hereto, and being all in the Mandurah District, for the purpose of the following public works, namely, widening of the Mandurah-Pinjarra Road and that the said pieces or parcels of land are marked off on Plan M.R.D., W.A. 7902-138 which may be inspected at the Office of the Commissioner of Main Roads, Waterloo Crescent, East Perth.

SCHEDULE

No.	Owner or Reputed Owner	Occupier or Reputed Occupier	Description	Area (approx.)
1.	Ray Parkin Boucaut	R. P. Boucaut	Portion of Cockburn Sound Location 16 and being part of Lot 122 on Plan 2086 (Certificate of Title Volume 23 Folio 139A)	1 006 m ²
2.	Henry Robert Edward Davey and Frederica Patricia Davey as joint tenants of one undivided fifth share. Jano Nominees Pty Ltd, Ronald John Rigg, Alfred John Rigg and John Robert Veany all as tenants in common of one undivided fifth share each	H. R. E. and F. P. Davey, Jano Nominees Pty Ltd. R. J. and A. J. Rigg and J. R. Veany	Portion of Cockburn Sound Location 16 and being part of Lot 123 and Plan 2086 (Certificate of Title Volume 1132 Folio 423)	1 006 m ²

Dated this 8th day of October, 1980.

D. R. WARNER,
Secretary, Main Roads.

M.R.D. 42/3-D

Main Roads Act, 1930-1977; Public Works Act, 1902-1974

NOTICE OF INTENTION TO TAKE OR RESUME LAND

THE Minister for Works hereby gives notice, in accordance with the provisions of Section 17 (2) of the Public Works Act, 1902-1974, that it is intended to take or resume under Section 17 (1) of that Act, the pieces or parcels of land described in the Schedule hereto, and being all in the Mount Barker District, for the purpose of the following public works, namely, widening the Albany Highway and that the said pieces or parcels of land are marked off on Plan M.R.D., W.A. 7901-43-7901-48 inclusive which may be inspected at the Office of the Commissioner of Main Roads, Waterloo Crescent, East Perth.

SCHEDULE

No.	Owner or Reputed Owner	Occupier or Reputed Occupier	Description	Area (approx.)
1.	John Brinsley Bush and Ruth Erika Bush	J. B. and R. E. Bush	Portion of Plantagenet Location 4659 (Certificate of Title Volume 1222 Folio 864)	1 749 0 ha
2.	Clive Harold Milton and Regina Milton	C. H. and R. Milton	Portion of Plantagenet Location 1414 (Certificate of Title Volume 42 Folio 185A)	5 800 m ²
3.	Henry James Trundle and Maud Trundle	H. J. and M. Trundle	Portion of Plantagenet Location 1415 (Certificate of Title Volume 1110 Folio 746)	5 860 m ²
4.	Bruce Maxwell Mitchell Wright	B. M. M. Wright	Portion of Plantagenet Location 3205 (Certificate of Title Volume 1486 Folio 237)	9 800 m ²
5.	Bruce Maxwell Mitchell Wright	B. M. M. Wright	Portion of Plantagenet Location 1511 (Certificate of Title Volume 508 Folio 169A)	2 420 m ²
6.	Bruce Maxwell Mitchell Wright	B. M. M. Wright	Portion of Plantagenet Location 1425 (Certificate of Title Volume 745 Folio 122)	1 453 0 ha
7.	Bruce Maxwell Mitchell Wright	B. M. M. Wright	Portion of Plantagenet Location 4900 (Certificate of Title Volume 1179 Folio 525)	8 900 m ²
8.	Terrence William Cullen and Yvonne Gertrude Drucilla Cullen	T. W. and Y. G. D. Cullen	Portion of Plantagenet Locations 1451 and 2720 (Certificate of Title Volume 42 Folio 186A)	4 135 m ²

Dated this 8th day of October, 1980.

D. R. WARNER,
Secretary, Main Roads.

METROPOLITAN WATER SUPPLY, SEWERAGE AND DRAINAGE BOARD.

Metropolitan Sewerage.

Notice of Intention.

M.W.B. 677563/80; (SO4.032).

NOTICE is hereby given, pursuant to section 20 of the Metropolitan Water Supply, Sewerage, and Drainage Act, 1909-1979, of the intention of the

Board to undertake the construction of the following works, namely:—

City of Gosnells.

Sewerage Reticulation Area 7A Gosnells.

Description and Locality of Proposed Works:

The construction of three hundred and eighty millimetre, one hundred and fifty millimetre and one hundred millimetre diameter reticulation pipe

sewers together with manholes and all other apparatus connected therewith. The above works and localities are shown on plan M.W.B. 17281. The Purpose for which the Proposed Works are to be Constructed:

For the disposal of waste water and to connect premises to the main sewer.

The Times and Place at which the Plan may be Inspected.

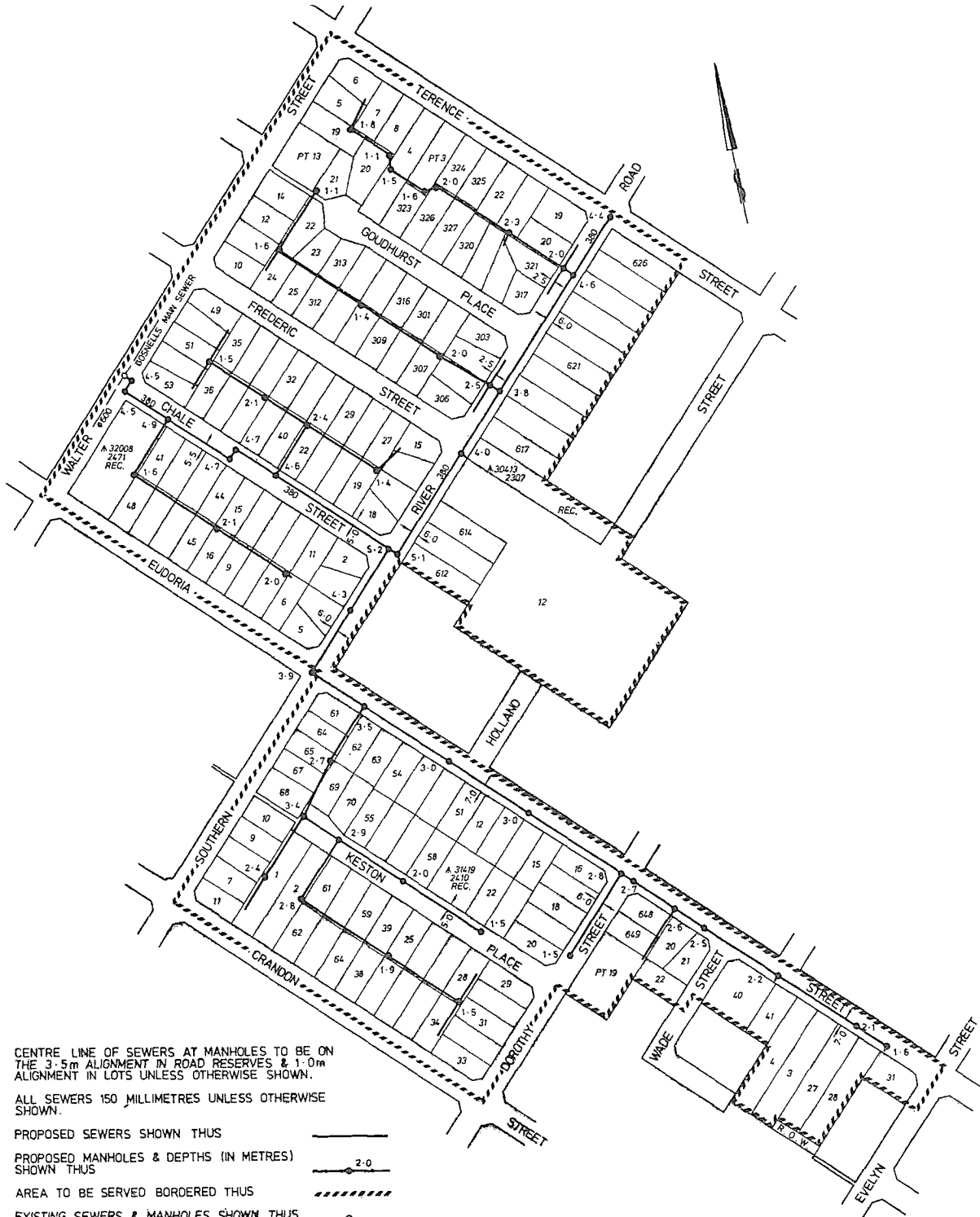
At the office of the Board, Metropolitan Water Centre, 629 Newcastle Street, Leederville, for one month on and after the 10th day of October, 1980, between the hours of 9.30 a.m. and 3.30 p.m.

H. J. GLOVER,
Commissioner.

NOTE.

Sections 19, 21 and 22 of the Metropolitan Water Supply, Sewerage, and Drainage Act, 1909-1979, provide that any local authority or person interested may lodge a written objection with the Board against the construction or provision of the proposed works, within one month after the date of publication of the above notice.

After the period for receipt of objections has expired, and the objections, if any, have been met by amendment of the proposal or are, in the general public interest, not sufficient to cause the proposals to be amended, the Governor may make an order, a notice of which is published in the *Government Gazette*, authorising the Board to carry out the construction or provision of the proposed works.



CENTRE LINE OF SEWERS AT MANHOLES TO BE ON THE 3.5m ALIGNMENT IN ROAD RESERVES & 1.0m ALIGNMENT IN LOTS UNLESS OTHERWISE SHOWN.

ALL SEWERS 150 MILLIMETRES UNLESS OTHERWISE SHOWN.

PROPOSED SEWERS SHOWN THUS

PROPOSED MANHOLES & DEPTHS (IN METRES) SHOWN THUS

AREA TO BE SERVED BORDERED THUS

EXISTING SEWERS & MANHOLES SHOWN THUS

THIS AREA WILL BE CONSTRUCTED AS & WHEN FUNDS BECOME AVAILABLE

METROPOLITAN WATER SUPPLY, SEWERAGE AND DRAINAGE BOARD.

Metropolitan Sewerage.

Notice of Intention.

M.W.B. 674054/80; (SO4.034).

NOTICE is hereby given, pursuant to section 20 of the Metropolitan Water Supply, Sewerage, and Drainage Act, 1909-1979, of the intention of the Board to undertake the construction of the following works, namely:—

Town of Bassendean.

Sewerage Reticulation Area 6D Bassendean.

Description and Locality of Proposed Works:

The construction of one hundred millimetre and one hundred and fifty millimetre diameter reticulation pipe sewers together with manholes and all other apparatus connected therewith. The above works and localities are shown on plan M.W.B. 17263, a copy of which is published herewith.

The Purpose for which the Proposed Works are to be Constructed:

For the disposal of wastewater and to connect premises to the main sewer.

The Times and Place at which the Plan may be Inspected:

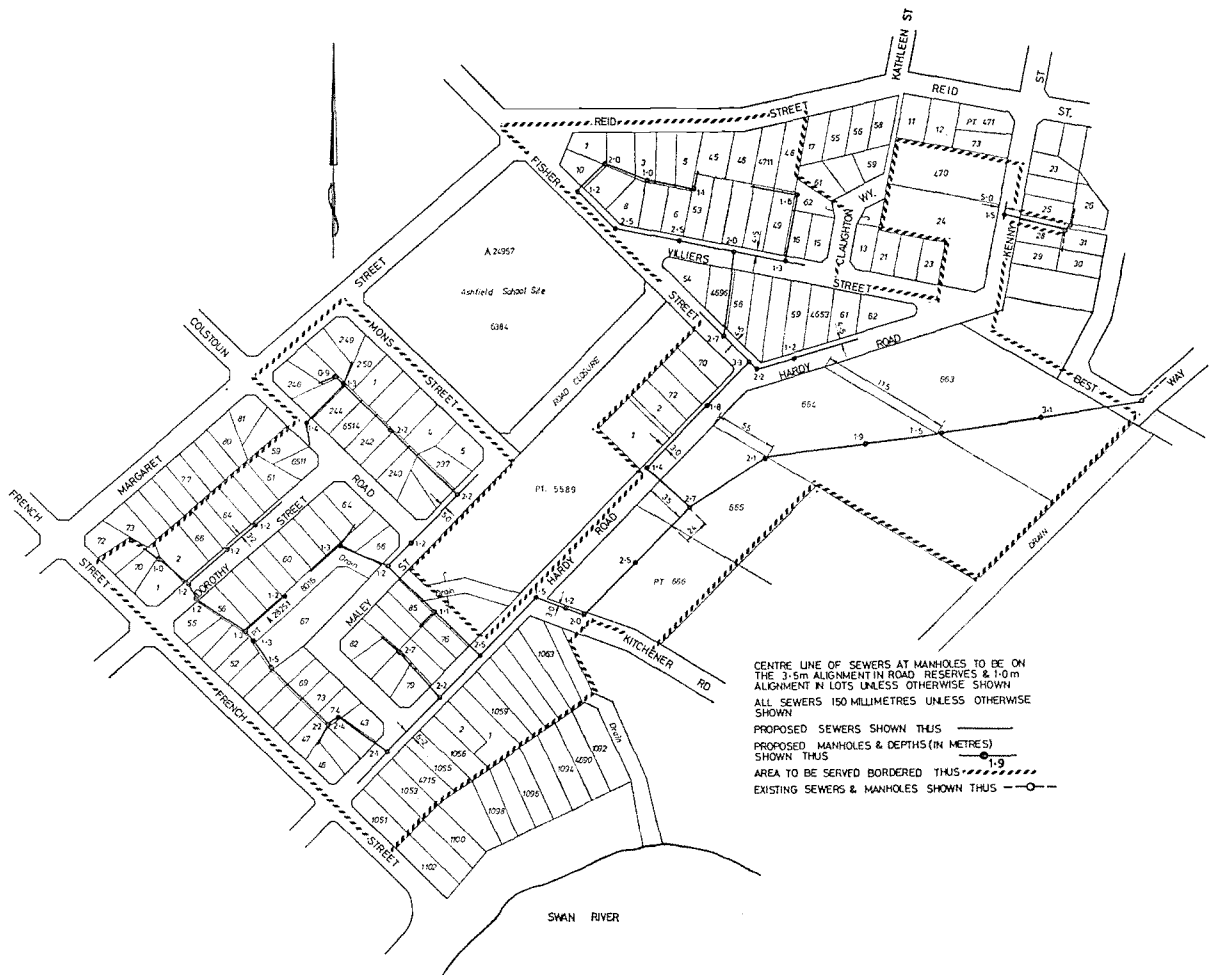
At the office of the Board, Metropolitan Water Centre, 629 Newcastle Street, Leederville, for one month on and after the 10th day of October, 1980, between the hours of 9.30 a.m. and 3.30 p.m.

H. J. GLOVER,
Commissioner.

NOTE.

Sections 19, 21 and 22 of the Metropolitan Water Supply, Sewerage, and Drainage Act, 1909-1979, provide that any local authority or person interested may lodge a written objection with the Board against the construction or provision of the proposed works, within one month after the date of publication of the above notice.

After the period for receipt of objections has expired, and the objections, if any, have been met by amendment of the proposal or are, in the general public interest, not sufficient to cause the proposals to be amended, the Governor may make an order, a notice of which is published in the *Government Gazette*, authorising the Board to carry out the construction or provision of the proposed works.



THIS AREA WILL BE CONSTRUCTED AS & WHEN FUNDS BECOME AVAILABLE

TOWN OF GERALDTON.

STATEMENT OF RECEIPTS AND PAYMENTS
FOR YEAR ENDED 30th JUNE, 1980.

Municipal Fund.	
Receipts.	
	\$
Rates	1 064 186
Licences	19 910
Statutory Road Grant	415 988
Tax Sharing Grant	393 925
Government Grants	165 475
Income From Property	53 101
Aquatic Centre	27 348
Infant Health Centres	5 725
Sanitation Charges	234 018
Fines and Penalties	7 802
Self Supporting Loan Repayments	130 053
Commission and Interest	216 903
Private Works	148 819
Contributions to Works	93 572
Other Receipts	7 420
Transfers from Other Funds:	
Trust, Statutory Road Grant	31 608
Parking Fund	13 733
	<hr/>
Surplus Balance 1/7/1979	3 029 586
	95 960
	<hr/>
	\$3 125 546

Payments.	
	\$
Administration Staff	225 042
Administration Members	23 269
Debt Service	461 071
Public Works:	
Road and Drainage	530 490
Street Lights	49 214
Parks and Reserves Maintenance	321 312
Parks and Reserves Construction	86 402
Building Maintenance and Operation	74 466
Building Construction and Equipment	23 079
Miscellaneous Works	72 957
Bushfire Control	5 946
Town Planning	29 825
Health and Sanitation Services	262 314
Ranger Services	14 067
Building Control	23 335
Library	67 394
Aquatic Centre	57 188
Public Works Overheads Unallocated	22 726
Stocks Unallocated	1 414
Plant Operating Costs, Unallocated	16 748
Plant	102 403
Donations and Grants	60 698
Private Works	141 707
Recreation Office	2 374
Promotions Office	28 113
150th Celebrations	19 325
C.Y.S.S. Payments (ex Grant)	27 989
Family Day Care	14 475
Other Payments	5 441
Transfers to Other Funds:	
Reserve Funds	143 500
Trust Statutory Road Grant	60 708
Trust Queens Park Grant	33 262
	<hr/>
Surplus Balance 30/6/1980	3 008 254
	117 292
	<hr/>
	\$3 125 546

PARKING FUND.

Receipts.	
	\$
Meter and Ticket Machines	44 975
Fines and Penalties	41 342
Miscellaneous	7 472
	<hr/>
	\$93 789

Payments.	
	\$
General Operating Expenses	52 689
Maintenance	23 932
Plant and Equipment	3 435
Transfer to Municipal Fund (Debt Service)	13 733
	<hr/>
	\$93 789

BALANCE SHEET AS AT 30th JUNE, 1980.

Assets.		\$	\$
Current Assets:			
Cash at Bank and on Hand	7 792		
Advance Accounts	6 000		
Building Society Deposit	110 000		
Council Funds in Trust	1 543 592		
Debtors (See Notes)	194 894		
Stocks	61 263		
	<hr/>		1 923 541
Non-current Assets:			
Trust Funds (See Notes)	1 882 399		
Reserve Funds	222 626		
Loan Funds	305 131		
	<hr/>		2 410 156
Deferred Assets:			
Debtors Self Supporting Loans			979 419
Fixed Assets (See Notes):			
Buildings	1 671 419		
Office Furniture and Equipment	113 199		
Plant, Vehicles and Equipment	782 445		
Aquatic Centre and Equipment	221 700		
Vacant Freehold Land (See Notes)	1 008 904		
Tools at Valuation	7 028		
	<hr/>		3 804 695
		<hr/>	
Total Assets			\$9 117 811

Liabilities.		\$
Current Liabilities:		
Creditors		26 213
Non-current Liabilities:		
Trust Funds		1 882 399
Deferred Liabilities:		
Loans (See Notes)		3 322 571
		<hr/>
Total Liabilities		\$5 231 183
Municipal Accumulation Account Surplus (which includes Reserve of \$222 626)		3 886 628
		<hr/>
		\$9 117 811

NOTES.

Contingent Liability: The amount of loan interest included in loan debentures issued and payable over the life of the loan but not shown in the Balance Sheet as a liability is about \$2 610 002 which included \$952 137 from self supporting loans.

Trust Funds: The amount shown of \$1 882 399 includes the amount of \$1 543 592 which are Council funds and shown in current assets under the subheading "Council Items in Trust A/c". The proceeds from the sale of land at Mt. Scott \$195 080, have not been included in Council funds nor treated as a sale as titles were not able to be issued at 30/6/80.

Debtors: Of the amount owing of \$194 894 about \$53 147 is for rates statutory deferred by pensioners.

Deferred Liabilities: The loan liability shown of \$3 322 571 is Council's liability, however, \$979 419 is due to be paid by sporting bodies, etc., who have been granted self supporting loans.

Fixed Assets: Are generally shown at cost less depreciation, except for land which is not depreciated. Some assets including some vacant land have been given imputed values after a recent check of assets held.

Contingent Asset: The State Energy Commission is currently holding about \$35 306 which is the cost of unrecovered power reticulation charges. This amount will be periodically repaid when subdivisions will be fully developed. This amount previously charged to subdivision costs, when received, will show in the A/c Council Items in Trust A/c—Sale of Assets.

L. J. HARRIS,
Mayor.

J. W. FLATOW,
Town Clerk.

J. E. J. PURCHASE,
Treasurer.

I have examined the books of accounts, vouchers and documents of the Town of Geraldton for the twelve months ended 30th June, 1980, and, subject to my separate report, I certify that in my opinion the abovementioned statements are correct.

R. E. GRAY, A.A.S.A.

SHIRE OF GINGIN.

STATEMENT OF RECEIPTS AND PAYMENTS
FOR YEAR ENDED 30th JUNE, 1980.

Receipts.		\$
Rates	210 916.51
Licences	90 179.35
Government Grants	217 838.00
Contributions to Works and Services	280 371.00
Private Works	110 338.30
Income from Property	84 160.05
Health Services	4 474.18
Cemetery	37.00
Fines and Penalties	3 533.80
Sale of Plant and Equipment	25 761.15
Stock Account—Drums	340.00
All Other Revenue	99 249.97
Interest on Investments	32 171.85
		<u>\$1 159 371.16</u>

Expenditure.		\$
Administration:		
Staff	71 479.43
Members	11 151.05
Debt Service	175 139.93
Public Works and Services	503 524.16
Private Works	25 330.41
Street Lighting	5 410.29
Gingin History	4 701.95
Capital Expenditure—		
Buildings	61 355.63
Furniture and Equipment	11 211.72
Property Maintenance	58 344.96
Building Maintenance	16 596.36
Town Planning	5 025.60
Land Purchases	20 190.43
Health Services	32 527.46
Bushfire Control	1 397.49
Other Public Services	295.12
Library Service	8 817.00
Cemetery	135.28
Plant, Machinery and Tools	58 734.00
Stock Account—Materials and Drums	2 377.99
Payments to Road Traffic Authority	81 919.05
Transfer to Long Service Leave Reserve Fund	4 000.00
		<u>\$1 159 665.31</u>

SUMMARY.

	\$	\$
Credit Balance 1st July, 1979	640.82	
Receipts as per Statement	1 159 371.16	
		1 160 011.98
Payments as per Statement		1 159 665.31
		<u>\$346.67</u>

BALANCE SHEET AS AT 30th JUNE, 1980.

Assets.		\$
Current Assets	25 792.87
Non-current Assets	394 446.84
Deferred Assets	414 834.76
Fixed Assets	1 153 879.47
Total Assets	<u>\$1 978 953.94</u>

Liabilities.

Liabilities.		\$
Current Liabilities	36 852.86
Non-current Liabilities	243 524.24
Deferred Liabilities	1 078 167.54
Total Liabilities	<u>\$1 358 544.64</u>

SUMMARY.

	\$
Total Assets	1 978 953.94
Total Liabilities	1 358 544.64
Municipal Accumulation Account (Surplus)	<u>\$620 409.30</u>

We hereby certify that the figures and particulars above are correct.
Dated 31st July, 1980.

B. W. ROE,
President.
N. H. V. WALLACE,
Shire Clerk.

I have examined the Books of Account and applied audit test checks to the financial transactions of the Shire of Gingin for the financial year ended 30th June, 1980.

The accompanying financial statements are, in my opinion, properly drawn up in accordance with the Local Government Act Accounting Directions so as to give a true and fair view of the state of affairs of the Shire of Gingin at the 30th June, 1980, subject to observations contained in my separate report.

J. PAOLINO,
Government Inspector of Municipalities.

SHIRE OF LAKE GRACE.

STATEMENT OF RECEIPTS AND PAYMENTS
FOR YEAR ENDED 30th JUNE, 1980.

Receipts.		\$
Rates	398 006
Licences	1 249
Government Grants	484 354
Income From Property	72 338
Sanitation Income	4 748
Fines and Penalties	180
Cemetery Income	80
Town Planning—Sale of Land	22 045
Vermin Services	197
All Other Revenue	67 343
All Other Receipts	76 110
Transfer from Trading Concerns	53 560
		<u>\$1 180 210</u>

Payments.		\$
Administration	102 815
Debt Service	201 783
Public Works and Services	446 913
Reserve Construction	13 468
Reserve Maintenance	56 965
Building Construction	66 879
Building Maintenance	50 097
Town Planning	1 068
Health Services	15 689
Sanitation Services	20 393
Vermin Services	142
Bush Fire Control	4 558
Cemetery	1 568
Public Works Overheads not Allocated	4 525
Plant, Machinery, Tools Purchased	71 594
Plant Operation Costs not Allocated	3 624
Materials Under Allocated	Cr. 162
Donations and Grants	8 535
Transfer to Reserve Funds	31 000
All Other Expenditure	9 843
		<u>\$1 111 297</u>

SUMMARY.

	\$
Balance 1/7/79	Dr. 12 919
Receipts as per Statement	1 180 210
	1 167 291
Payments as per Statement	1 111 297
	<u>Cr. \$55 994</u>

BALANCE SHEET AS AT 30th JUNE, 1980.

Assets.		\$
Current Assets	91 022
Non-current Assets	221 086
Deferred Assets	115 374
Reserve Fund Contra	38 254
Fixed Assets	1 773 167
Electricity Undertaking Investment	204 502
		<u>\$2 443 405</u>

Liabilities.

Liabilities.		\$
Current Liabilities	20 977
Non-current Liabilities	152 252
Deferred Liabilities	1 322 104
		<u>\$1 495 333</u>

SUMMARY.

	\$
Total Assets	2 443 405
Total Liabilities	1 495 333
Municipal Accumulation Account Surplus	<u>\$948 072</u>

We hereby certify that the figures and particulars contained in these statements are correct.

B. P. WALSH,
President.
M. R. ANSTEY,
Shire Clerk.

I have examined the books of accounts and applied audit test checks to the financial transactions of the Shire of Lake Grace for the financial year ended 30th June, 1980.

The accompanying financial statements are, in my opinion, properly drawn up in accordance with the Local Government Act Accounting Directions so as to give a true and fair view of the state of affairs of the Shire of Lake Grace at 30th June, 1980, subject to the qualifications and observations contained in my separate report.

N. R. WOODS,
Government Inspector of Municipalities.

SHIRE OF ROCKINGHAM.

STATEMENT OF RECEIPTS AND PAYMENTS
FOR YEAR ENDED 30th JUNE, 1980.

Receipts.		\$
Rates	1 223 302.20
Payment in Lieu of Rates	25 149.03
Licences	49 030.60
Statutory Road Grants	163 225.00
Government Grants and Subsidies	438 740.43
Contribution to Works and Services	119 684.59
Private Works	51 422.79
Income From Property	86 195.39
Sanitation	277 764.20
Town Planning	1 023.42
Cemetery	3 548.00
Fines and Penalties	5 948.10
Sale of Assets	39 859.10
Loan Repayments—Government, Sport and Corporate Bodies	61 299.26
Other Revenue	89 186.29
Transfers from Other Funds	208 770.32
		\$2 844 148.72

Payments.		\$
Administration:		
Staff Section	200 414.78
Members Section	16 496.06
Publicity and Publications	9 960.40
Contribution to Local Government Association Headquarters	7 000.00
Debt Service	411 039.94
Public Works and Services	1 194 025.06
Street Lighting	82 315.03
Buildings:		
Construction and Equipment	8 492.74
Maintenance	171 985.74
Purchase of Assets	72 012.64
Town Planning	28 895.05
Health Services	319 044.10
Library Services	33 540.22
Rangers	40 404.88
Building Control	60 415.78
Bush Fire Control	29 719.50
Cemetery	2 688.17
Recreation Adviser	4 060.16
Other Works and Services	16 684.29
Public Works Overhead Unallocated	5 854.57
Plant Operation Costs Unallocated	9 370.00
Materials Unallocated	2 148.17
Donations and Grants	23 557.78
Transfer to Other Funds	40 996.00
Refunds	3 417.34
All Other Expenditure	44 256.87
		\$2 838 795.27

SUMMARY.

	\$
Debit Balance as at 1/7/79	589.59
Receipts as per Statement	2 844 148.72
	2 843 559.13
Payments as per Statement	2 838 795.27
	\$4 763.86

BALANCE SHEET AS AT 30th JUNE, 1980.

Assets.		\$	\$
Current Assets:			
Cash at Bank Municipal Fund	4 763.86	
Sundry Debtors	45 801.17	
Stock on Hand	34 146.13	
		84 711.16	
Non-current Assets	720 105.82	
Deferred Assets	653 060.89	
Appropriation of Funds	131 750.21	
Fixed Assets:			
Freehold Land	87 803.17	
Buildings	2 063 467.20	
Furniture and Equipment	124 722.14	
Plant and Machinery	513 307.48	
Tools	1 987.50	
		2 791 287.49	
		\$4 380 915.57	
Liabilities.			
Non-current Liabilities:			
Trust Fund	185 603.30	
Reserve Funds:			
Public Open Space	6 559.06	
Pre School Centres	14 568.16	
Baldivis Reserve	343.81	
Administration Building	86 245.92	
Plant	24 033.26	
		317 353.51	
Deferred Liabilities	3 090 113.60	
		\$3 407 467.11	

SUMMARY.

	\$
Total Assets	4 380 915.57
Total Liabilities	3 407 467.11
Municipal Accumulation Account Surplus	\$973 448.46

We hereby certify that the figures and particulars in accordance with statements attached are correct.

A. POWELL,
President.
D. J. CUTHBERTSON,
Shire Clerk.

I have examined the books of account and applied audit test checks to the financial transactions of the Shire of Rockingham for the financial year ended 30th June, 1980.

The accompanying financial statements are, in my opinion, properly drawn up in accordance with the Local Government Act Accounting Directions so as to give a true and fair view of the state of affairs of the Shire of Rockingham at the 30th June, 1980, subject to observations contained in my separate report.

M. BREMAN,
Government Inspector of Municipalities.

SHIRE OF LAKE GRACE.

Litter Inspectors.

IT is hereby notified that Councillors B. P. Walsh, S. J. Brandenburg, D. M. Abernethy, G. E. Lannin, E. M. Wright, D. J. McDonald, L. H. Elliott, L. R. Eggers, D. C. Robinson, M. J. Rasmussen, N. K. Baker, A. G. Holmes, N. E. Dunham, Mr. M. R. Anstey, Mr. I. G. Davies, Mr. R. W. Watson and Mr. R. J. Thacker have been appointed Honorary Litter Inspectors for the Shire of Lake Grace as from 10th October, 1980.

M. R. ANSTEY,
Shire Clerk.

SHIRE OF WEST PILBARA.

Municipal Pound.

IT is notified for public information that Lot 567, being Reserve 33274 has been declared a Public Pound under the provision of the Dog Act, 1976-1977, and the Local Government Act, 1960-1979.

D. G. McCUTCHEON,
Shire Clerk.

DOG ACT, 1976-1977.

Shire of Exmouth.

IT is hereby notified for public information that Robert Alfred Heathcote has been appointed a Dog Catcher to the Shire of Exmouth.

The appointment of Sydney James Jury is hereby cancelled.

K. J. GRAHAM,
Shire Clerk.

CORRIGENDUM.

LOCAL GOVERNMENT ACT, 1960-1979.

HEALTH ACT, 1911-1979.

Town of Narrogin.

THE following correction is made in the *Government Gazette* (No. 53) of 11th July, 1980, under the heading Local Government Act, 1960-1979, and Health Act, 1911-1979, Town of Narrogin.

On page 2505 under the sub-heading "Schedule of Rates and Charges"—Penalty Rate: A penalty rate of 10 per cent will apply to all rate charges outstanding as at the "31st January, 1980", to read "31st January, 1981".

Dated the 2nd day of October, 1980.

ROBERT J. MILLAR,
Acting Town Clerk.

LOCAL GOVERNMENT ACT, 1960-1979.

HEALTH ACT, 1911-1979.

Shire of Albany.

Memorandum of Imposing Rates.

To whom it may concern:

AT a meeting of the Albany Shire Council held on the 26th day of September, 1980, it was resolved that the rates and charges specified hereunder should be imposed on all rateable property within the district of the Municipality in accordance with the provisions of the Local Government Act, 1960-1979 and the Health Act, 1911-1979.

Dated this 30th day of September, 1980.

H. A. RIGGS,
President.
K. F. BENTLEY,
Shire Clerk.

Schedule of Rates Levied.

General Rate—0.735 cents in the dollar on Unimproved Values.
Manypeaks Hall Prescribed Area—0.035 4 cents in the dollar additional rate on Unimproved Values.
Goode Beach Water Supply Prescribed Area—0.422 cents in the dollar additional rate on Unimproved Values.
Minimum Rate—\$40 per each lot or location.
Rubbish Removal Charge—\$22 per annum for one weekly removal.

LOCAL GOVERNMENT ACT, 1960-1979.

HEALTH ACT, 1911-1979.

Shire of Exmouth.

Memorandum of Imposing Rates and Charges.

To whom it may concern:

AT a meeting of the Exmouth Shire Council held on 18th August, 1980, it was resolved that Rates and Charges specified hereunder should be imposed on all rateable property within the Shire of Exmouth in accordance with the Local Government Act, 1960-1979 and the Health Act, 1911-1979.

Dated this 20th day of August, 1980.

Schedule of Rates and Charges Levied.

General Rate:
.21c in the dollar on Annual Values.
.08c in the dollar on unimproved values.
Minimum rate \$40 per assessment.
Rubbish Charge:
\$50 per annum for one service twice weekly.

LOCAL GOVERNMENT ACT, 1960-1979.

City of South Perth.

Notice of Intention to Borrow.

Proposed Loan (No. 143) of \$100 000.

PURSUANT to section 610 of the above Act, the City of South Perth hereby gives notice that it proposes to borrow by the sale of debentures the sum of \$100 000 repayable at the office of the Council by thirty equal half-yearly instalments to cover principal and interest. The purpose of the loan is for construction of roads, final surfacing and widening.

Details and specifications and a statement of the cost of the said work are open for inspection by ratepayers at the office of the Council during normal office hours for 35 days from the date of publication hereof in the *Government Gazette*.

Dated the 10th day of October, 1980.

J. G. BURNETT,
Mayor.
P. A. BENNETTS,
Town Clerk.

LOCAL GOVERNMENT ACT, 1960-1979.

Shire of Boddington.

Notice of Intention to Borrow.

Proposed Loan (No. 48) of \$15 000.

PURSUANT to section 610 of the Local Government Act, 1960-1979, the Shire of Boddington hereby gives notice that it proposes to borrow money by the sale of debentures on the following terms and for the following purposes: \$15 000 for 7 years at the statutory interest rate payable at the office of the Shire Council, Boddington by 14 equal half yearly instalments of principal and interest. Purpose: Purchase of plant.

Relevant plans, specifications and estimates of costs required under section 609 of the Act are available for inspection at the office of the Council during normal office hours, for a period of 35 days after publication of this notice.

Dated this 1st day of October, 1979.

A. R. POLLARD,
President.
P. L. FITZGERALD,
Shire Clerk.

LOCAL GOVERNMENT ACT, 1960-1979.

Shire of Boulder.

Notice of Intention to Borrow.

Proposed Loan (No. 66) of \$35 000.

PURSUANT to section 610 of the Local Government Act, 1960-1979, the Boulder Shire Council hereby gives notice that it proposes to borrow money by the sale of debentures on the following terms and for the following purpose: \$35 000 for a period of ten (10) years, repayable at the Office of the Council, Davidson Street, Kalgoorlie, by twenty (20) half yearly instalments of principal and interest. Purpose: Funds for part construction of Recycled Sewerage Effluent Scheme.

Plans, specifications and an estimate of cost, as required by section 609 of the Local Government Act, are open for inspection at the Office of the Council during normal office hours for a period of thirty-five (35) days after publication of this notice.

Dated this 10th day of October, 1980.

C. P. DAWS,
President.
R. G. HADLOW,
Shire Clerk.

LOCAL GOVERNMENT ACT, 1960-1979.

Shire of Bridgetown-Greenbushes.

Notice of Intention to Borrow.

Proposed Loan (No. 75) of \$44 000.

PURSUANT to section 610 of the above Act, the Shire of Bridgetown-Greenbushes hereby gives notice of its intention to borrow money by the sale of debentures on the following terms and for the following purpose: \$44 000 for a period of four years repayable at the Commonwealth Savings Bank, Bridgetown by eight (8) half-yearly instalments, for the purchase of road plant.

Specifications and estimates of cost, as required by section 609 of the Act, are available for inspection at the office of the Council during normal business hours for thirty-five (35) days after publication of this notice.

S. E. WATERS,
President.
ERIC MOLYNEUX,
Shire Clerk.

LOCAL GOVERNMENT ACT, 1960-1979.

Shire of Bridgetown-Greenbushes.

Notice of Intention to Borrow.

Proposed Loan (No. 76) of \$31 000.

PURSUANT to section 610 of the above Act, the Shire of Bridgetown-Greenbushes hereby gives notice of its intention to borrow money by the sale of debentures on the following terms and for the following purpose: \$31 000 for a period of four years repayable at the Commonwealth Trading Bank, Bridgetown, by eight (8) half-yearly instalments, for the purchase of road plant.

Specifications and estimates of cost, as required by section 609 of the Act, are available for inspection at the office of the Council during normal business hours for thirty-five (35) days after publication of this notice.

S. E. WATERS,
President.

ERIC MOLYNEUX,
Shire Clerk.

LOCAL GOVERNMENT ACT, 1960-1979.

Shire of Denmark.

Notice of Intention to Borrow.

Proposed Loan (No. 69) of \$80 000.

PURSUANT to the provisions of the Local Government Act, 1960-1979, the Denmark Shire Council hereby gives notice of its intention to borrow money by the sale of debentures on the following terms and for the following purposes: \$80 000 for a period of 10 years repayable at the Office of the Council, Denmark, by twenty equal half-yearly instalments of principal and interest. Purpose: Sewerage works within the Townsite of Denmark.

Plans, specifications and estimate of costs as required by section 609 of the Act are open for inspection at the Office of the Council during business hours for 35 days after publication of this notice.

Note: The repayment for the whole of this loan, together with interest, will be met by the Public Works Department, so therefore no loan repayment costs will be required to be met by ratepayers in respect to this proposal.

Dated this 1st day of October, 1980.

F. OSBORNE,
President.

G. H. McCUTCHEON,
Shire Clerk.

LOCAL GOVERNMENT ACT, 1960-1979.

Shire of East Pilbara.

Notice of Intention to Borrow.

Proposed Loan (No. 30) of \$75 000.

PURSUANT to section 610 of the Local Government Act, 1960-1979, the Council of the Shire of East Pilbara hereby gives notice that it proposes to borrow money by the sale of debenture or debentures on the following terms and for the following purpose. \$75 000 for a period of twenty (20) years at ruling interest rates repayable at the office of the Council, Francis Street, Marble Bar, in forty (40) equal half yearly instalments of principal and interest. Purpose; staff housing, Newman.

Specifications, estimates of costs and statements required by section 609 of the act are open for inspection at the office of the Council during business hours for 35 days after publication of this notice.

Dated this 30th day of September, 1980.

P. A. JONES,
President.

J. M. READ,
Shire Clerk.

LOCAL GOVERNMENT ACT, 1960-1979.

Shire of Esperance.

Notice of Intention to Borrow.

Proposed Loan (No. 181) of \$35 000.

PURSUANT to section 610 of the Local Government Act, 1960-1979, the Council of the Shire of Esperance hereby gives notice that it proposes to borrow money by the sale of a debenture or debentures on the following terms and for the following purposes: \$35 000 for a period of 10 years at ruling interest rates repayable at the office of the Council, Windich Street, Esperance, in twenty equal half-yearly instalments of principal and interest. Purpose: Part cost of changerooms and toilets, Agricultural Hall.

Plans, specifications, and estimates of costs as required by section 609 of the Local Government Act are open for inspection at the office of the Council for 35 days after the publication of this notice.

Dated this 2nd day of October, 1980.

M. J. ANDRE,
President.

E. L. CHOWN,
Shire Clerk.

LOCAL GOVERNMENT ACT, 1960-1979.

Shire of Irwin.

Notice of Intention to Borrow.

Proposed Loan (No. 55) of \$6 000.

PURSUANT to section 610 of the Local Government Act, 1960-1979, the Council of the Shire of Irwin hereby gives notice that it proposes to borrow money by the sale of a debenture on the following terms and for the following purpose: \$6 000 for a period of five (5) years repayable at the office of the Council by ten (10) equal half-yearly instalments of principal and interest. Purpose: Purchase office equipment.

Plans, specifications and estimates of the costs thereof are open for inspection at the office of the Council during normal office hours for a period of 35 days after the publication of this notice.

Dated this 30th day of September, 1980.

J. FITZHARDINGE,
President.

J. PICKERING,
Shire Clerk.

LOCAL GOVERNMENT ACT, 1960-1979.

Shire of Irwin.

Notice of Intention to Borrow.

Proposed Loan (No. 56) of \$15 000.

PURSUANT to section 610 of the Local Government Act, 1960-1979, the Council of the Shire of Irwin hereby gives notice that it proposes to borrow money by the sale of a debenture on the following terms and for the following purpose. Terms \$15 000 for a period of ten (10) years repayable at the office of the Council by twenty (20) equal half-yearly instalments of principal and interest. Purpose: Part cost reticulation of portion Reserve 20720 Recreation Golf Club.

Plans, specifications and estimates of the costs thereof are open for inspection at the office of the Council during normal office hours for a period of 35 days after the publication of this notice.

Note: The Dongara Golf Club (Inc.) will be responsible for the full payment of this loan.

Dated this 3rd day of October, 1980.

J. B. FITZHARDINGE,
President.

J. PICKERING,
Shire Clerk.

LOCAL GOVERNMENT ACT, 1960-1979.

Shire of Kent.

Notice of Intention to Borrow.

Proposed Loan (No. 75) of \$24 096.

PURSUANT to section 610 of the Local Government Act, 1960-1979, the Kent Shire Council hereby gives notice that it proposes to borrow money, by the sale of debentures, on the following terms and for the following purpose: \$24 096 for a period of five years, repayable at the Commonwealth Savings Bank of Australia by half-yearly instalments of principal and interest. Purpose: Cost of extension of S.E.C. mains to six (6) properties within the Shire.

Plans, specifications and estimates, as required by section 609 are open for inspection at the office of the Council, during office hours, for 35 days after publication of this notice.

N.B. Repayments of this loan have been guaranteed by the owners concerned and as such would have no effect on rating.

Dated this 1st day of October, 1980.

R. W. MORTIMER,
President.
T. H. BROADHURST,
Shire Clerk.

LOCAL GOVERNMENT ACT, 1960-1979.

Shire of Kent.

Notice of Intention to Borrow.

Proposed Loan (No. 76) of \$8 032.

PURSUANT to section 610 of the Local Government Act, 1960-1979, the Kent Shire Council hereby gives notice that it proposes to borrow money by the sale of debentures, on the following terms and for the following purpose: \$8 032 for a period of five years, repayable at the Perth Building Society by half-yearly instalments of principal and interest. Purpose: Cost of extensions of S.E.C. Mains to two (2) properties within the shire.

Plans, specifications and estimates, as required by section 609 are open for inspection at the office of the Council, during office hours, for 35 days after publication of this notice.

N.B. Repayments of this loan have been guaranteed by the ratepayers concerned and as such would have no affect in rating.

Dated this 1st day of October, 1980.

R. W. MORTIMER,
President.
T. H. BROADHURST,
Shire Clerk.

LOCAL GOVERNMENT ACT, 1960-1979.

Shire of Mandurah.

Notice of Intention to Borrow.

Proposed Loan (No. 118) of \$110 000.

PURSUANT to section 610 of the Local Government Act, the Shire of Mandurah hereby gives notice that it proposes to borrow by sale of debentures on the following terms and conditions: \$110 000 Loan to be for a term of ten years with interest at ruling Treasury rates repayable at the Office of the Council in twenty half yearly instalments of principal and interest. Purpose: Beam Road Drainage.

Specifications and estimates of costs thereof and statement as required by section 609 of the Act to be open for inspection at the Council Offices, Mandurah, during office hours for a period of thirty-five days after publication of the Notice of Intention to Borrow.

K. W. DONOHOE,
Shire Clerk.
D. C. TUCKEY,
President.

LOCAL GOVERNMENT ACT, 1960-1979.

Shire of Mandurah.

Notice of Intention to Borrow.

Proposed Loan (No. 119) of \$15 000.

PURSUANT to section 610 of the Local Government Act, the Shire of Mandurah hereby gives notice that it proposes to borrow by sale of debentures on the following terms and conditions: \$15 000 Loan to be for a term of ten years with interest at ruling Treasury rates repayable at the Office of the Council in twenty half yearly instalments of principal and interest. Purpose: Rugby Oval Reticulation—Upgrading and Extension.

Specifications and estimates of costs thereof and statement as required by section 609 of the Act to be open for inspection at the Council Offices, Mandurah, during Office hours for a period of thirty five days after publication of the Notice of Intention to Borrow.

K. W. DONOHOE,
Shire Clerk.
D. C. TUCKEY,
President.

LOCAL GOVERNMENT ACT, 1960-1979.

Shire of Mandurah.

Notice of Intention to Borrow.

Proposed Loan (No. 120) of \$50 000.

PURSUANT to section 610 of the Local Government Act, the Shire of Mandurah hereby gives notice that it proposes to borrow by sale of debentures on the following terms and conditions: \$50 000 Loan to be for a term of ten years with interest at ruling Treasury rates repayable at the Office of the Council in twenty half-yearly instalments of principal and interest. Purpose: District Sporting Complex.

Specifications and estimates of costs thereof and statement as required by section 609 of the Act to be open for inspection at the Council Offices, Mandurah, during office hours for a period of thirty-five days after publication of the Notice of Intention to Borrow.

K. W. DONOHOE,
Shire Clerk.
D. C. TUCKEY,
President.

LOCAL GOVERNMENT ACT, 1960-1979.

Shire of Mandurah.

Notice of Intention to Borrow.

Proposed Loan (No. 121) of \$75 000.

PURSUANT to section 610 of the Local Government Act, the Shire of Mandurah hereby gives notice that it proposes to borrow by sale of debentures on the following terms and conditions: \$75 000 Loan to be for a term of seven years with interest at ruling Treasury rates repayable at the Office of the Council in fourteen half-yearly instalments of principal and interest. Purpose: Replacement of Trucks.

Specifications and estimates of costs thereof and statement as required by section 609 of the Act to be open for inspection at the Council Offices, Mandurah, during office hours for a period of thirty-five days after publication of the Notice of Intention to Borrow.

K. W. DONOHOE,
Shire Clerk.
D. C. TUCKEY,
President.

LOCAL GOVERNMENT ACT, 1960-1979.

Shire of Perenjori.

Notice of Intention to Borrow.

Proposed Loan (No. 60) of \$4 600.

PURSUANT to section 610 of the Local Government Act, 1960-1979, the Council of Municipality of Shire of Perenjori hereby gives notice of its intention to borrow by sale of debenture on the following terms and for the following purposes: \$4 600 for a period of five (5) years repayable at the office of the Council by half-yearly instalments of interest and principal. Purpose: Purchase of plant and equipment.

Plans, specifications, estimates and costs as required under section 609 are open for inspection by ratepayers at the office of the Council for 35 days after publication of this notice.

Dated this 2nd day of October, 1980.

R. M. SYME,
President.

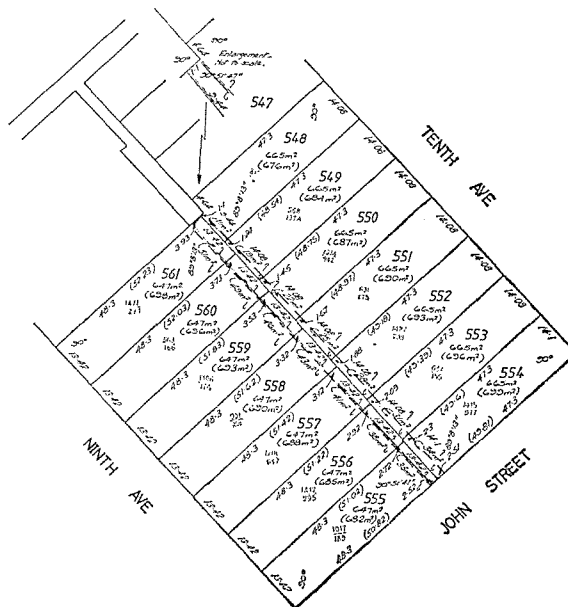
M. G. CRAIG,
Shire Clerk.

brown on Plan 2877 being part of the land comprised in Certificate of Title Volume 1014, Folio 48, be closed and the land contained therein be allocated to the adjoining Lots 555-561 (inclusive) Ninth Avenue and Lots 548-554 (inclusive) Tenth Avenue, Inglewood, as shown in the Schedule hereunder.

P. FELLOWES,
Secretary for Local Government.

Schedule.

Diagram No. 59899.



LOCAL GOVERNMENT ACT, 1960-1979.

City of Perth.

Sale of Land.

Department of Local Government,
Perth, 1st October, 1980.

LG: P-4-6.

IT is hereby notified for public information that His Excellency the Administrator has approved under the provisions of section 266 of the Local Government Act, 1960-1979, the sale by the City of Perth of Part of Lot 144 on Plan 2099 and being part of the land comprised in Certificate of Title Volume 1190, Folio 422, to Mr. P. Congiu by private treaty.

P. FELLOWES,
Secretary for Local Government.

LOCAL GOVERNMENT ACT, 1960-1979.

Town of Bassendean.

Lease of Land.

Department of Local Government,
Perth, 1st October, 1980.

L.G. BS-4-4.

IT is hereby notified for public information that His Excellency the Administrator has directed under the provisions of section 267 (3) of the Local Government Act, 1960-1979, that the Town of Bassendean may lease Lot 1, Ivanhoe Street, Eden Hill, to the Education Department for a period of seven years without calling public tender.

P. FELLOWES,
Secretary for Local Government.

LOCAL GOVERNMENT ACT, 1960-1979.

City of Perth.

Lease of Land.

Department of Local Government,
Perth, 1st October, 1980.

LG: P-4-4D.

IT is hereby notified for public information that His Excellency the Administrator has directed under the provisions of section 267 (3) of the Local Government Act, 1960-1979, that the City of Perth may lease part Lot 288 on Plan 7267 being the land contained in Certificate of Title Volume 606, Folio 185A, to the Education Department for a period of ten years without calling public tender.

P. FELLOWES,
Secretary for Local Government.

LOCAL GOVERNMENT ACT, 1960-1979.

Town of Geraldton.

Rating Exemption.

Department of Local Government,
Perth, 1st October, 1980.

LG: 99/80.

IT is hereby notified for public information that the Administrator acting pursuant to subsection (10) of section 532 of the Local Government Act, 1960-1979, has declared exempt from Municipal Rates the land described as Geraldton Town Lot 2750 Reserve 36415 and vested in the Geraldton Regional Community Education Centre Association Inc.

P. FELLOWES,
Secretary for Local Government.

LOCAL GOVERNMENT ACT, 1960-1979.

City of Stirling.

Closure of Private Street.

Department of Local Government,
Perth, 20th August, 1980.

LG: ST-4-12.

IT is hereby notified for public information that His Excellency the Administrator has approved under the provisions of section 297A of the Local Government Act, 1960-1979 the resolution passed by the City of Stirling that portion of the private Street which is described as being portion of Swan Location Y being portion of the land coloured

LOCAL GOVERNMENT ACT, 1960-1979.

Town of Geraldton.

Loan.

Department of Local Government,
Perth, 1st October, 1980.

LG: G-3-8.

IT is hereby notified for public information that His Excellency the Administrator has approved of extensions to the buildings on Reserve 21614 for the Spalding Park Golf Club Inc. being declared a work and undertaking for which money may be borrowed under the provisions of Part XXVI of the Local Government Act, 1960-1979, by the Town of Geraldton.

P. FELLOWES,
Secretary for Local Government.

LOCAL GOVERNMENT ACT, 1960-1979.

Shire of Gnowangerup.

Loan.

Department of Local Government,
Perth, 1st October, 1980.

LG: GN-3-8C.

IT is hereby notified for public information that His Excellency the Administrator has approved of building extensions and the construction of change-rooms for the Jerramungup Sports Club Inc., being declared a work and undertaking for which money may be borrowed under the provisions of Part XXVI of the Local Government Act, 1960-1979, by the Shire of Gnowangerup.

P. FELLOWES,
Secretary for Local Government.

LOCAL GOVERNMENT ACT, 1960-1979.

Shire of Beverley.

Loan.

Department of Local Government,
Perth, 1st October, 1980.

LG: BE-33-8.

IT is hereby notified for public information that His Excellency the Administrator has approved of extensions to a clubhouse situated on portion of Beverley Suburban Lot 30 for the Beverley Bowling and Croquet Club Inc being declared a work and undertaking for which money may be borrowed under the provisions of Part XXVI of the Local Government Act, 1960-1979, by the Shire of Beverley.

P. FELLOWES,
Secretary for Local Government.

LOCAL GOVERNMENT ACT, 1960-1979.

Shire of Morawa.

Acquisition and Resale of Land Without
Subdividing.Department of Local Government,
Perth, 1st October, 1980.

LG: MO-4-13.

IT is hereby notified for public information that His Excellency the Administrator has approved of the proposal by the Shire of Morawa to purchase portion of Victoria Location 3918 for the purpose of resale without subdivision to the Education Department by private treaty—

- (1) Under the provisions of section 514A of the Local Government Act, 1960-1979, and
- (2) Being declared a work and undertaking for which money may be borrowed under the provisions of Part XXVI of the Local Government Act, 1960-1979.

P. FELLOWES,
Secretary for Local Government.

LOCAL GOVERNMENT ACT, 1960-1979.

Shire of Beverley.

Loan.

Department of Local Government,
Perth, 1st October, 1980.

LG: BE-3-8A.

IT is hereby notified for public information that His Excellency the Administrator has approved of the purchase and erection of a new transportable clubhouse to be situated on portion of Beverley Suburban Lot 30 for the Beverley Lawn Tennis Club (Inc.) being declared a work and undertaking for which money may be borrowed under the provisions of Part XXVI of the Local Government Act, 1960-1979, by the Shire of Beverley.

P. FELLOWES,
Secretary for Local Government.

LOCAL GOVERNMENT ACT, 1960-1979.

Shire of Swan.

Overdraft.

Department of Local Government,
Perth, 1st October, 1980.

LG: SW-3-9.

IT is hereby notified for public information that His Excellency the Administrator has approved under the provisions of section 600 of the Local Government Act, 1960-1979, of the Shire of Swan obtaining an advance of up to \$261 410 from a bank by means of a special overdraft to finance works associated with the development of Stage 6 of the Council's Town Planning Scheme No. 2A.

P. FELLOWES,
Secretary for Local Government.

LOCAL GOVERNMENT ACT, 1960-1979.

Shire of Corrigin.

Loan.

Department of Local Government,
Perth, 1st October, 1980.

LG: CR-3-8.

IT is hereby notified for public information that His Excellency the Administrator has approved of the publishing of a History of the Shire being declared a work and undertaking for which money may be borrowed under the provisions of Part XXVI of the Local Government Act, 1960-1979, by the Shire of Corrigin.

P. FELLOWES,
Secretary for Local Government.

LOCAL GOVERNMENT ACT, 1960-1979.

Shire of Trayning.

Sale of Land.

Department of Local Government,
Perth, 1st October, 1980.

LG: TY-4-6.

IT is hereby notified for public information that His Excellency the Administrator has directed under the provisions of section 266 of the Local Government Act, 1960-1979, that the Shire of Trayning may sell Trayning Lot 14 being the land contained in Certificate of Title Volume 1146, Folio 591, to K. R. and M. J. Dack by private treaty.

P. FELLOWES,
Secretary for Local Government.

LOCAL GOVERNMENT ACT, 1960-1979.

Municipality of the City of Nedlands.

By-Law No. 18 Standing Orders.

IN pursuance of the powers conferred upon it by the abovementioned Act and all other powers enabling it, the Council of the abovementioned Municipality hereby records having resolved on the 5th day of June, 1980 to make and submit for confirmation by the Governor amendments to its By-Law No. 18 Standing Orders as published in the *Government Gazette* on the 24th day of February, 1970 and amended from time to time.

The By-Law is to be amended as follows:—

1. Delete clause 102 and substitute the following in lieu thereof:—
 102. Every matter dealt with by the Council or any Committee of the Council shall be made available to the general public on request as soon as practicable following the meeting of the Council or the Committee, unless the Council or the Committee specifically resolves otherwise.

Dated this 28th day of July, 1980.

The Common Seal of the City of Nedlands
was hereunto affixed by Authority of a
resolution of Council in the presence of—

[L.S.]

D. C. CRUICKSHANK,
Mayor.
N. G. LEACH,
Town Clerk.

Recommended—

JUNE CRAIG,
Minister for Local Government.

Approved by His Excellency the Administrator in Executive Council this
1st day of October, 1980.

R. D. DAVIES,
Clerk of the Council.

CEMETERIES ACT, 1897-1978.

Albany Public Cemeteries Board—By-laws.

THE By-laws made by the Trustees of the Albany Public Cemeteries Board under the provisions of the Cemeteries Act, 1897-1978 and published in the *Government Gazette* on 3rd May, 1955, and amended from time to time thereafter, are referred to in these By-laws as the Principal By-laws.

The Principal By-laws are amended by deleting Schedule B and by substituting the following in lieu thereof:—

FEES.

Schedule B.

Upon application for Grave and Burial and/or Reservation, and including issue of Grant of Right of Burial and maintenance, the following fees shall apply:

Item	Burial Ground—	\$
01	Grave Site (2.4 metres x 1.2 metres)	120
	Interment—	
11	Of a coffin at any depth to 2.15 metres	50
	Of Cremated Ashes—	
12	(a) In special Garden with Tablet and Rose Bush or Shrub	100
13	(b) Second Interment as in (a) above	70
14	(c) In existing Grave	10
15	Of Stillborn child or infant deceased in not more than 48 hours, in special ground set aside	10
	Re-Opening—	
21	Any site subject to Grant of Right of Burial	60
22	Extraordinary Work required—per hour	10
	Exhumation—	
31	Administration fee	50
32	Re-opening fee	50
33	Re-interment in new grave	50

Schedule—*continued.*

Monumental Work—	
41	Deposit to be held in trust for each individual or firm of Monumental Masons working in Cemetery 50
42	For permission to erect Headstone in accordance with By-laws 20
43	Charge for maintenance of Ground surrounding Headstone 40
Sundry Fees—	
51	Minister's Fee for each interment 10
52	Undertaker's Annual Licence 30
53	Copy of Grant of Right of Burial 5
54	Transfer of Grant of Right of Burial 10
Penalty Fees—Chargeable in addition to those scheduled above.	
61	For each interment on a Saturday 20
62	For each interment without prescribed notice 10
63	For each interment outside notified time 10

The amendments set out above were made and approved by a Meeting of the Albany Public Cemeteries Board duly convened on Wednesday, 27th August, 1980 and confirmed.

W. P. TRITTON,
Chairman.
S. H. HANCOCK,
Administrator.

Recommended—

JUNE CRAIG,
Minister for Local Government.

Approved by His Excellency the Administrator in Executive Council this 1st day of October, 1980.

R. D. DAVIES,
Clerk of the Council.

GOVERNMENT EMPLOYEES (PROMOTIONS
APPEAL BOARD) ACT, 1945-1979.

Department of Labour and Industry,
Perth, 10th October, 1980.

L 38/77 Ex. Co.

HIS Excellency the Administrator in Council has been pleased to:—

Appoint Gavin Leonard Fielding, Stipendiary Magistrate, as Assistant Chairman of the Promotions Appeal Board, under the provisions of section 6 (2a) of the Government Employees (Promotions Appeal Board) Act, 1945-1979.

R. J. O'CONNOR,
Minister for Labour and Industry.

INDUSTRIAL ARBITRATION ACT 1979.

INDUSTRIAL ARBITRATION (INDUSTRIAL MAGISTRATES)
REGULATIONS 1980.

MADE by His Excellency the Administrator in Executive Council.

Citation. 1. These regulations may be cited as the Industrial Arbitration (Industrial Magistrates) Amendment Regulations 1980.

Form 2 amended. 2. Form 2 in the Schedule to the Industrial Arbitration (Industrial Magistrates) Regulations 1980* is amended by inserting after "to be further dealt with according to law." the following—

" Take notice that at the time and place aforesaid you are required to produce the following documents:— "

By His Excellency's Command,
B. R. COLCUTT,
Under Secretary for Labour and Industry.

* Published in the *Government Gazette* 4 March 1980.

WHEAT MARKETING ACT, 1979.

Department of Agriculture,
South Perth, 1st October, 1980.

Agric. 344/74.

HIS Excellency the Administrator in Executive Council has been pleased to appoint the following persons members of the State Wheat Advisory Committee, pursuant to section 21 of the Wheat Marketing Act, 1979:—

- Trevor James Flugge, representing the interests of wheat growers;
Richard Benjamin Mouritz, representing the interests of wheat growers;
Kenneth John Lewis, representing the interests of wheat growers;
Robert Spencer Griffith, representing the interests of wheat growers;
Mathew David Padbury, representing the interests of flour millers;
Thomas Edward McDowell, representing the Department of Agriculture;
William John Toms, representing the Department of Agriculture;
Harry Millom Fisher, representing the Department of Agriculture;
Archibald Trevor Poustie, representing Co-operative Bulk Handling Ltd;
William James Rodger Boyd, representing the University of Western Australia;

Robert Linton Cracknell, representing the Australian Wheat Board;

Ronald Pacey, representing the Australian Wheat Board.

E. N. FITZPATRICK,
Director of Agriculture.

WHEAT MARKETING ACT, 1979.

Department of Agriculture,
South Perth, 3rd October, 1980.

Agric. 1248/63.

HIS Excellency the Administrator in Executive Council has been pleased to approve, pursuant to the provisions of section 6 (11) of the Wheat Marketing Act, 1979, of the following rates of remuneration for members of the Western Australian Wheat Board:—

Chairman—\$96 full day, \$64 half day.

Other members—\$72 full day, \$48 half day.

The policy with respect to Government officers provides that:

- (a) No fee be paid where the activities of the Board or Committee on which the Officer serves are directly related to the duties of his position; and
(b) 50% of the fees for private members be paid to the Officer where the activities are extraneous to his position.

E. N. FITZPATRICK,
Director of Agriculture.

STATE TENDER BOARD OF WESTERN AUSTRALIA.

Tenders for Government Supplies

Date of Advertising	Schedule No.	Supplies Required	Date of Closing
1980			1980
Sept. 19	681A/1980	Commuter Bus (1 only, 24 or 22 Seat Type)—Westrail	Oct. 16.
Sept. 26	686A/1980	Magnetic Flow Meter (1 only)—M.W.B.	Oct. 16
Sept. 26	689A/1980	11 000 Volt Circuit Breakers (2 only)—P.W.D.	Oct. 16
Sept. 26	691A/1980	Diesel Alternator Sets (2 only)—M.R.D.	Oct. 16
Sept. 26	704A/1980	Automatic Shrink Wrapping Machine (1 only) and Pallet Stretch Wrap System (1 only)—Government Printing Office	Oct. 16
Oct. 3	718A/1980	Retro-reflective Guide Sign Panels (140 only) (416.5 m ²)—M.R.D.	Oct. 16
Sept. 12	667A/1980	Nuclear Medicine Scanning Equipment—Fremantle Hospital, Royal Perth Hospital and Sir Charles Gairdner Hospital	Oct. 23
Oct. 3	707A/1980	Weedicides (Ord Irrigation Area) (1 year period)—P.W.D.	Oct. 23
Oct. 3	715A/1980	Time Division Multiplex Remote Control System—Westrail	Oct. 23
Oct. 3	716A/1980	Machine Tool Equipment (6 month period)—Various Government Departments	Oct. 23
Oct. 3	717A/1980	Front End Loader/Backhoe (1 only)—P.W.D.	Oct. 23
Oct. 3	719A/1980	Stencils and Duplicating Ink (1 year period)—Education Department	Oct. 23
Oct. 3	720A/1980	Files and Rasps (1 year period)—various Government Departments	Oct. 23
Oct. 3	721A/1980	Refrigerated Water Units (1 year period)—various Government Departments	Oct. 23
Oct. 10	731A/1980	Programatic Guillotine (One only)—Education Department	Oct. 30
Oct. 10	733A/1980	Telephone Cable, External 10 pair (58.5 km), External Single Quad. (30 km)—Westrail	Oct. 30
Oct. 10	737A/1980	Spreading Conveyor (One only) and linen Feeder (One only)—Hospital Laundry and Linen Service	Oct. 30
Oct. 10	735A/1980	8 Tonne Articulated Mobile Crane (One only)—Westrail	Nov. 6
Oct. 10	743A/1980	Lead Acid Starter Batteries (1, 2 or 3 year period)—Various Government Departments	Nov. 6.
Oct. 10	732A/1980	50 Tonne Electric Bridge Cranes (2 only)—Westrail	Nov. 20
Oct. 10	742A/1980	Automatic Moulding Machine—State Engineering Works	Dec. 18
		<i>Service Required</i>	
Sept. 26	687A/1980	Funerals of Deceased Indigent Persons in Country Areas (1/1/81 to 31/12/81)	Oct. 16
Oct. 10	741A/1980	Recovery and Purchase of Silver from X-Ray Fixing Solution (2 year period)—Department of Health and Medical Services	Oct. 23

STATE TENDER BOARD OF WESTERN AUSTRALIA—*continued.**For Sale by Tender*

Date of Advertising	Schedule No.	For Sale	Date of Closing
1980			1980
Sept. 26	698A/1980	Ropa Single Axle 2 Berth Caravan (UQY 603) (Recalled) at Derby	Oct. 16
Sept. 26	699A/1980	Winget 3TA Concrete Mixer (PW 3122) at Wyndham	Oct. 16
Sept. 26	700A/1980	1978 Holden HZ Utility (XQE 743): 1977 Holden HZ Station Sedans (XQE 103 and XQC 941) at Kununurra	Oct. 16
Sept. 26	701A/1980	1977 Holden HZ Station Sedan (UQY 841) at Broome	Oct. 16
Sept. 26	702A/1980	Holden HX Kingswood Station Sedan (XQC 686) at Kalgoorlie	Oct. 16
Sept. 26	703A/1980	1976 Dodge 1½ Tonne D5N Truck (UQZ 564) at Onslow	Oct. 16
Oct. 3	706A/1980	1970 Dodge AT4 Crew Cab Truck (MRD 1786) at East Perth	Oct. 16
Oct. 3	709A/1980	Winget 10 NT/R Concrete Mixer (PW 240) at East Perth	Oct. 16
Oct. 3	710A/1980	Diamond Rock Drill (PW 106) at East Perth	Oct. 16
Oct. 3	712A/1980	Lincoln H6 Welding Plant (PW 162) at East Perth	Oct. 16
Oct. 3	705A/1980	International 1930A Acco Truck with water tank (MRD 923) at Port Hedland	Oct. 23
Oct. 3	708A/1980	1977 Holden HX Sedan (UQZ 852) at Carnarvon	Oct. 23
Oct. 3	711A/1980	1976 Ford F100 Utility (UQX 896) at Carnarvon	Oct. 23
Oct. 3	713A/1980	Holden HZ Kingswood "SL" Station Sedan (XQE 780) at Broome	Oct. 23
Oct. 3	714A/1980	1975 Toyota 7 Ton Tip Truck (UQX 475) at Derby	Oct. 23
Oct. 10	728A/1980	Dodge 5/7 Tonne Crew Cab Truck (MRD 458) at East Perth....	Oct. 23
Oct. 10	734A/1980	Scrap Electrical Wire at Welshpool	Oct. 23
Oct. 10	736A/1980	Dodge D5N-356 Truck (MRD 844) at East Perth	Oct. 23
Oct. 10	722A/1980	Holden HZ Sedan (XQD 706) at Broome	Oct. 30
Oct. 10	723A/1980	Holden HZ Station Sedan (UQY 289) at Kununurra	Oct. 30
Oct. 10	724A/1980	1970 Winget Concrete Mixer (PW 254) at Wyndham	Oct. 30
Oct. 10	725A/1980	Toyota FJ45 Landcruiser Van (UQZ 578) and 1975 Galant Station Sedan (UQS 684) at South Hedland	Oct. 30
Oct. 10	726A/1980	Modra 3kVa Lighting Plant (PW 32) (Re-Called) at Karratha....	Oct. 30
Oct. 10	727A/1980	Anderson Steam Cleaner (PW 3) at Wyndham	Oct. 30
Oct. 10	729A/1980	Holden HJ Utility (UQX 569) at Kalgoorlie	Oct. 30
Oct. 10	730A/1980	1977 Holden HX Kingswood "SL" Station Sedan (XQC 303) at Wyndham	Oct. 30
Oct. 10	739A/1980	Used Oil (1 year period) ex Several Government Departments	Oct. 30
Oct. 10	740A/1980	Confiscated Indonesian Fishing Vessel at Koolan Island	Oct. 30

Tenders addressed to the Chairman, State Tender Board, 74 Murray Street, Perth, will be received for the abovementioned schedules until 10 a.m. on the dates of closing.

Tenders must be properly endorsed on envelopes otherwise they are liable to rejection.

Tender forms and full particulars may be obtained on application at the Tender Board Office, 74 Murray Street, Perth and at points of inspection.

No Tender necessarily accepted.

B. E. CORBOY,
Chairman, Tender Board.

ACCEPTANCE OF TENDERS.

Schedule No.	Contractor	Particulars	Department Concerned	Rate
435A/80	Western Biomedical ...	Supply and Delivery of Sterile Winged Infusion sets (Scalp Vein) Item 1:	Various	
		(a) 1·10 mm x 19 mm		\$30.85 per 100
		(b) 1·0 mm x 19 mm		\$30.85 per 100
		(c) 0·8 mm x 19 mm		\$30.85 per 100
		(d) 0·65 mm x 19 mm		\$30.85 per 100
		(e) 0·63 mm x 19 mm		\$30.85 per 100
		(f) 0·50 mm x 19 mm		\$30.85 per 100
	Abbott Australasia P/L	(d) 0·65 mm (23 gauge) x 19 mm		\$38 per 100
		(e) 0·63 mm (23 gauge) x 19 mm		\$38 per 100
		(f) 0·50 mm (25 gauge) x 19 mm		\$38 per 100
507A/80	Commonwealth Steel Co. Ltd.	Supply and Delivery of:	Westrail	
		Item 1: One hundred (100) only Locomotive wheels		\$657 each
		Item 2: Fifty (50) only Locomotive wheels		\$623 each
625A/80	Wundowie Iron & Steel	Supply and Delivery of Crushed Rock Screenings in the:	M.R.D.	Details on application
	Avon Quarries	Merredin and Southern Cross area		Details on application
		Northam area		Details on application
		<i>Services Required</i>		
630A/80	Tropic Air Services Pty. Ltd.	Service of the Aeroplane Charter for aerial baiting campaign against wild dogs	A.P.B.	\$100 per hour flown
		<i>For Sale</i>		
575A/80	Fremantle Steam Laundry Co.	Purchase and Removal of:	H.L. & L. S.	
		Item 4: Unipress Shirt Folder (1 only)		For the sum of \$75
		Item 5: Brown and Green Garment Press (1 only)		For the sum of \$150
	Bunbury Steam Laundry	Item 8: Jensen Wishbone Towel Folder (1 only)		For the sum of \$1 000
	West Coast Linen Service Pty. Ltd	Item 9: Toledo Scale 240 kg 0·2 kg graduations (1 only)		For the sum of \$620

STATE TENDER BOARD OF WESTERN AUSTRALIA—*continued*
ACCEPTANCE OF TENDERS—*continued*

Schedule No.	Contractor	Particulars	Department Concerned	Rate
582A/80	Police & Citizens Youth Club—Broome	Purchase and Removal of Secondhand Baravan Caravan (Reg. No. UQV 404) at Broome	P.W.D.	For the sum of \$502
586A/80	P. A. Silverton	Purchase and Removal of Item 3, Traffic Signal Equipment	M.R.D.	For the sum of \$426.50
590A/80	Versteeg Contractors Pty. Ltd.	Purchase and Removal of Secondhand Ropa Ablution Caravan (PW 139) at East Perth	P.W.D.	For the sum of \$3 389
639A/80	Ray Mack Motors P/L	Purchase and Removal of Item 2, Secondhand Dodge Truck (Reg. No. UQX 677) at Karratha	P.W.D.	For the sum of \$876
643A/80	J. G. Gibson	Purchase and Removal of: Item 1: Secondhand Holden Station Sedan (Reg. No. XQF 078)	P.W.D.	For the sum of \$2 700
	R. Halsall	Item 2: Secondhand Holden Station Sedan (Reg. No. XQF 113)		For the sum of \$2 750.80
665A/80	E. Pucci	Purchase and Removal of: Item 1: Secondhand Holden Sedan (Reg. No. XQA 905) at Wyndham	P.W.D.	For the sum of \$3 303
	M. S. Nelson	Item 2: Secondhand Toyota Land-cruiser Truck (UQS 814)		For the sum of \$1 303
	M. J. Jolly	Item 3: Secondhand International Van (Reg. No. UQO 209)		For the sum of \$1 020
666A/80	Drew's Cleaning Service	Purchase and Removal of Secondhand Holden Station Sedan (Reg. No. UQX 944) at Geraldton	P.W.D.	For the sum of \$903.29
671A/80	E. I. Peacock	Purchase and Removal of: Item 1: Secondhand Holden Sedan (Reg. No. XQE 737) at Derby	P.W.D.	For the sum of \$2 501.99
	C. S. MacKenzie	Item 2: Secondhand Holden Sedan (Reg. No. XQE 738)		For the sum of \$2 725
672A/80	Branco B. P. Motors	Purchase and Removal of Secondhand Suzuki Motor Cycle (Reg. No. UQ 119) at Wyndham	P.W.D.	For the sum of \$177.70
<i>All Tenders Declined</i>				
586A/80		Purchase and Removal of: Item 1: Technical Equipment Item 2: Electrical Equipment at Carlisle	M.R.D.	
<i>Cancellation of Contract</i>				
103A/80	K. E. Gilbert	Purchase and Removal of Secondhand Modra Lighting Plant (PW 32) at Karratha		

GOVERNMENT PRINTING OFFICE OF W.A.
TENDERS FOR GOVERNMENT PRINTING

Tenders are invited for the supply of the undermentioned stores.
Tenders close at Wembley, at 10.00 a.m. on 20th October, 1980.

Tender No.	Description	Size
CP 8376	1 000 file cards	127 x 203 mm
CP 8377	8 000 five-part sets	106 x 127 mm
CP 8385	40 pads of 25 leaves	148 x 210 mm
CP 8390	10 000 gummed labels	105 x 74 mm
CP 8388	100 pads of 100 in duplicate	330 x 148 mm
CP 8389	2 000 forms	297 x 210 mm
CP 8392	200 books of 100 in duplicate	148 x 210 mm
CP 8393	200 books of 100 leaves	148 x 210 mm
CP 8394	30 books of 100 in triplicate	105 x 148 mm
CP 8395	30 books of 25 leaves	99 x 210 mm
CP 8402	4 books of 100 leaves	148 x 210 mm
CP 8405	200 books of 20 in quintuplicate	203 x 330 mm
CP 8406	100 sets of 12 leaves	340 x 210 mm
CP 8403	300 books of 50 in triplicate	105 x 148 mm

SPECIAL NOTE—STOCK:

Tenderers are requested to specify—

1. Country of origin.
2. Brand or make of material.
3. In this contract preference may be given to W.A. or other Australian made stocks in accordance with **Government Policy**.

GOVERNMENT PRINTING OFFICE OF W.A.—*continued.*
ACCEPTANCE OF TENDERS.

Tender No.	Particulars of Stores	Successful Tenderer	Amount
			\$
CP 8312	400 pads of 25 leaves	Swan Print	160
CP 8315	25 000 one-part continuous	Barclay and Sharland	357
CP 8314	1 000 pads of 100 leaves	Swan Print	510
CP 8321	300 books of 76 pp and cover	Compact Print	985

WILLIAM C. BROWN,
Government Printer.

APPOINTMENT.

(Under Section 6 of the Registration of Births, Deaths and Marriages Act, 1961-1979.)

Registrar General's Office,
Perth, 7th October, 1980.

R.G. No. 100/70.

IT is hereby notified, for general information, that Senior Constable Peter Joseph Taylor has been appointed as Assistant District Registrar of Births and Deaths for the Geraldton Registry District to maintain an office at Northampton during the absence on leave of Senior Constable D. M. Brown. This appointment dates from 18th August, 1980 to 29th September, 1980.

E. C. RIEBELING,
Registrar General.

of the Governor, under the provisions of section 98 of the Mining Act, 1904, to forfeit such leases for breach of covenant, viz., for non-payment of rent.

D. R. KELLY,
Under Secretary for Mines.

EAST COOLGARDIE GOLDFIELD.

Bulong District.

Gold Mining Lease.

25/1351—Queen Margaret; Spargos Exploration N.L.

EAST MURCHISON GOLDFIELD.

Lawlers District.

Gold Mining Lease.

36/1407—Double A; Grill, Julian Fletcher; Duzevich, Neville Steve.

MOUNT MARGARET GOLDFIELD.

Mount Malcolm District.

Gold Mining Leases.

1901C—Olley; Nye, Arthur Henry; McDonnell, Norman Graeme.

1902C—Curly; Nye, Arthur Henry; McDonnell, Norman Graeme.

37/2080—North; Bray, Frank Clifton.

37/2081—South Redcliffe; Bray, Frank Clifton.

Mount Margaret District.

Gold Mining Lease.

38/2810—Aye—Bee West; Talbot, Bryan John; Parker, Andrew John.

NORTH COOLGARDIE GOLDFIELD.

Niagara District.

Gold Mining Lease.

911G—Cosmopolitan South; Bray, Frank Clifton.

PILBARA GOLDFIELD.

Marble Bar District.

Gold Mining Lease.

45/1541—Coongan Star; Cahoon, Len.

Nullagine District.

Gold Mining Leases.

46/406—Ard Patrick; O'Meara, Denis William.

46/407—Galtemoore West; O'Meara, Denis William.

YILGARN GOLDFIELD.

Gold Mining Leases.

4646—Jacoletti South; McKellan, George Cairns; Gascoine, Derek Rose; Burns, Alan Robert; Treloar, Alan Desmond; Mizen, Russell James.

77/4813—Nevoria; Esso Exploration and Production Australia Inc.

MINING ACT, 1904.

Appointments.

Department of Mines,
Perth, 1st October, 1980.

THE Administrator in Executive Council has been pleased to make the following appointments:—

Peter John Mitchell as Acting Mining Registrar, Bridgetown, to date from 6th October, 1980.

Gary James Simmons as Acting Mining Registrar, Marble Bar, to date from 8th September, 1980.

D. R. KELLY,
Under Secretary for Mines.

MINING ACT, 1904.

Appointments.

Department of Mines,
Perth, 1st October, 1980.

THE Administrator in Executive Council has been pleased to make the following appointments as Wardens:—

Sir Clifford Harry Grant to date from 12th May, 1980.

David Wilford Walsh to date from 1st May, 1980.

D. R. KELLY,
Under Secretary for Mines.

MINING ACT, 1904.

Notice of Intention to Forfeit Leases for Non-payment of Rent.

Department of Mines,
Perth, 10th October, 1980.

IN accordance with section 97 of the Mining Act, 1904, notice is hereby given that unless the rent due on the undermentioned leases be paid on or before the 10th November, 1980 it is the intention

MINING ACT, 1904

Department of Mines,
Perth, 1st October, 1980.

IN accordance with the provisions of the Mining Act, 1904, His Excellency the Administrator in Executive Council has been pleased to deal with the undermentioned Leases, Authorities to Mine, Licences to Treat Tailings, Licence to Remove and Treat Mining Material, Licences to Treat Mining Material and Temporary Reserves.

D. R. KELLY,
Under Secretary for Mines.

The undermentioned applications for Gold Mining Leases were approved conditionally:

Goldfield	District	No. of Applications
Coolgardie	Coolgardie	15/6663 and 15/6679
Murchison	Cue	20/2470
North Coolgardie	Yerilla	31/1513 and 31/1514
Mt. Margaret	Mt. Malcom	37/2106
Murchison	Meekatharra	51/2353
Peak Hill		52/685 to 52/687

The Surrenders of the undermentioned Gold Mining Leases were approved:

Goldfield	No. of Lease	Lessees
Murchison	20/2403	J. Goodwin
Phillips River	74/281	R. A. McCall

The undermentioned applications for Gold Mining Leases were Refused:

Goldfield	No. of Application
Mt. Margaret	37/2086
Yilgarn	77/4900

The undermentioned applications for Authority to Mine on Reserved and Exempted Lands were approved conditionally:

No.	Occupant	Authorised Holding	Goldfield
04/435	C.R.A. Exploration Pty. Ltd.	Mineral Claim 04/2831	West Kimberley
04/520 to 04/526	Barbara Investments Pty. Ltd.	Mineral Claims 04/3247 to 04/3253	West Kimberley
04/958 and 04/961 to 04/993	Metana Minerals N.L., Consolidated Gold Mining Areas N.L. and Shane Holdings Pty. Ltd.	Dredging Claims 04/343 and 04/346 to 04/378	West Kimberley
26/151 to 26/154 38/1321 to 38/1322	Anaconda Australia Inc. Cultus Pacific N.L.	Mineral Claims 26/1767 to 26/1770 Mineral Claims 38/7694 and 38/7695	East Coolgardie Mt. Margaret
39/207	Northern Selcast (Pty.) Limited	1212F	Mt. Margaret
51/275 and 51/276	Openpit Mining Exploration Pty. Ltd.	Mineral Claims 51/3866 and 51/3867	Murchison
58/82 and 58/84	Monarch Petroleum N.L.	Mineral Claims 58/2163 and 58/2164	Murchison

The undermentioned Licence to Treat Mining Material was renewed:

No.	Licensee	Locality	Goldfield	Period
37/30 (2611H)	P. Beasey	Gwalia	Mount Margaret	For a further period expiring on 31/10/80

The undermentioned Licences to Treat Tailings were renewed:

No.	Licensee	Locality	Goldfield	Period
40/8 (2335H) and 40/9 (2336H)	J. Bright	Kookynie	North Coolgardie	For a further period expiring on 14/6/81

MINING ACT, 1904—*continued.***The undermentioned applications for Licences to Treat Tailings were refused:**

No.	Licensee	Locality	Goldfield
39/44 (3251H) and 39/45 (3252H)	Openpit Mining & Exploration Pty. Ltd.	Linden	Mount Margaret
40/44 (3296H)	Pilfin Securities Pty. Ltd.	Butterfly	North Coolgardie
40/49 (3301H)	Pilfin Securities Pty. Ltd.	Heron Well	North Coolgardie

The undermentioned application for a licence to Remove and Treat Mining Material was refused:

No.	Licensee	Locality	Goldfield
30/109 (3222H)	G. F. Johnston	Off Chance	North Coolgardie

The undermentioned applications for Licences to Treat Mining Material were refused:

No.	Licensee	Locality	Goldfield
40/45 (3297H) to 40/48 (3300H)	Pilfin Securities Pty. Ltd.	Butterfly	North Coolgardie

The undermentioned applications for renewal of Licences to Treat Tailings were refused:

No.	Licensee	Locality	Goldfield
15/123 (2748H) to 15/127 (2752H)	Hampton Areas Australia Pty. Ltd.	Bonnievale	Coolgardie
16/61 (2753H) to 16/65 (2757H)	Hampton Areas Australia Pty. Ltd.	Kunanalling and Kintore	Coolgardie

The rights of occupancy for the undermentioned Temporary Reserves have been granted.

No.	Occupant	Term	Locality
7864H	Reynolds Australia Mines Pty. Ltd.	Twelve (12) months from the date of this notification	Situated at Paynes Crusoe in the Yalgoo Goldfield
7865H to 7868H	Swan Resources Ltd. Pan Continental Mining Ltd. and Lassoc Pty. Ltd.	Twelve (12) months from the date of this notification	Situated approximately 25 kilometres North East of the Overlander Roadhouse in the Gascoyne Goldfield
7869H	Seltrust Mining Corporation Pty. Ltd.	Twelve (12) months from the date of this notification	Situated at Mt. Button in the Kimberley Goldfield
7870H	Banner Resources Pty. Ltd.	Twelve (12) months from the date of this notification	Situated approximately 6 kilometres North West of Channings in the East Murchison Goldfield
7871H	Minatome Australia Pty. Ltd.	Twelve (12) months from the date of this notification	Situated approximately 20 kilometres West of Nanutarra in the Ashburton Goldfield
7872H and 7873H	C.R.A. Exploration Pty. Ltd., Swan Resources Ltd. and Eagle Corporation Ltd.	Twelve (12) months from the date of this notification	Situated approximately 30 kilometres North West of Yakka Munga Homestead in the West Kimberley Goldfield
7874H and 7875H	Dampier Mining Company Ltd.	Twelve (12) months from the date of this notification	Situated approximately 50 kilometres North East of Wyndham Townsite in the Kimberley Goldfield
7876H	Conex Australia N.L.	Twelve (12) months from the date of this notification	Situated at Welcome Soak in the Phillips River Goldfield
7877H	Mentof Pty. Ltd.	Twelve (12) months from the date of this notification	Situated at Ferdinand Hills in the Kimberley Goldfield
7878H	Mentof Pty. Ltd.	Twelve (12) months from the date of this notification	Situated West of Mount Bannerman in the Kimberley Goldfield
7879H	Mentof Pty. Ltd.	Twelve (12) months from the date of this notification	Situated at Mount Bannerman in the Kimberley Goldfield
7880H	Mentof Pty. Ltd.	Twelve (12) months from the date of this notification	Situated West of Mount Bannerman in the Kimberley Goldfield
7884H	Conex Australia N.L.	Twelve (12) months from the date of this notification	Situated approximately 25 kilometres North West of Cascade Townsite in the Phillips River Goldfield
7885H and 7886H	C.R.A. Exploration Pty. Ltd.	Twelve (12) months from the date of this notification	Situated North of Weaber Townsite in the Kimberley Goldfield

The rights of occupancy for the undermentioned Temporary Reserves have been renewed:

No.	Occupant	Term	Locality
7154H to 7156H and 7167H	Western Mining Corporation Limited	For a further period expiring on 13/9/81	Situated in the vicinity of Throssel Range in the Pilbara Goldfield

MINES REGULATION ACT 1946-1974.

MINES REGULATION ACT AMENDMENT REGULATIONS 1980.

MADE by His Excellency the Administrator in Executive Council.

Citation. 1. These regulations may be cited as the Mines Regulation Act Amendment Regulations 1980.

Reg. 2.14 amended. 2. Regulation 2.14 of the Mines Regulation Act Regulations 1976 *, as amended, is amended in subregulation (3) by deleting "four cents (4c)" and substituting the following—
" ten cents (10c) ".

By His Excellency's Command,

R. D. DAVIES,
Clerk of the Council.

* Published in the *Government Gazette* on 1 April 1976, pp. 901-1028.

COAL MINES REGULATION ACT 1946-1976.

COAL MINES AMENDMENT REGULATIONS 1980.

MADE by His Excellency the Administrator in Executive Council.

Citation. 1. These regulations may be cited as the Coal Mines Amendment Regulations 1980.

Principal regulations. 2. In these regulations the regulations made under the Coal Mines Regulation Act 1946 published in the *Government Gazette* on the 19 September 1947, reprinted pursuant to the Reprinting of Regulations Act 1954, in the *Government Gazette* on 3 May 1962 and amended from time to time thereafter by notices so published, are referred to as the principal regulations.

Reg. 1 substituted. 3. Regulation 1 of the principal regulations and the heading thereto are repealed and the following regulation and heading are substituted—

" Citation and Division of Regulations.

1. (1) These regulations may be cited as the Coal Mines Regulations.

(2) These regulations are divided as follows—

*Division I.—Preliminary**Division II.—Inspection**Division III.—Conduct of Examinations**Division IV.—Explosives**Division V.—Safety and Protection**Division VI.—Ladders and Travelling Ways**Division VII.—Winding and Signals**Division VIII.—Ventilation**Division IX.—Sanitation and Hygiene**Division X.—Change Houses**Division XI.—Electricity in Mines**Division XII.—Plans and Survey**Division XIII.—Accident Relief Fund**Division XIV.—Miscellaneous**Division XV.—Trolley Wire Locomotives "*

Reg. 16 substituted. 4. Regulation 16 of the principal regulations is repealed and the following regulation is substituted—

" 16. (1) In relation to the election of workmen's inspectors—

(a) returning officers shall be paid fifty per cent of the fee prescribed for a returning officer for State Parliamentary Elections in the regulations made under the Electoral Act 1907, as in force at the time of the holding of an election;

(b) assistant returning officers shall be paid the fee prescribed for a presiding officer plus two dollars (\$2.00) which shall be taken to include any fee for presiding; and

(c) presiding officers, assistant presiding officers and poll clerks shall be paid the appropriate fee prescribed for State Parliamentary Elections in the regulations made under the Electoral Act 1907, as in force at the time of the holding of an election.

(2) Where more than twenty polling places have been appointed the returning officer shall be paid in addition to the fee prescribed in subregulation (1) a further fee of fifty cents (50c) for every polling place in excess of twenty.

(3) A fee of ten cents (10c) for each Certificate shall be paid to Mines Officials for the preparation of Voters' Certificates. "

By His Excellency's Command,

R. D. DAVIES,
Clerk of the Council.

IN THE MATTER OF THE COMPANIES
(CO-OPERATIVE) ACT, 1943-1976.

In the Matter of the 40 Plus Enterprises
Co-operative Limited.

NOTICE is hereby given that, pursuant to section 26 (1) of the abovenamed Act, a Certificate of Incorporation, as a Limited Company, has this day been issued to The 40 Plus Enterprises Co-operative Limited.

Dated this 23rd day of September, 1980.

D. A. EVANS,
Deputy Commissioner
for Corporate Affairs.

(Corporate Affairs Office, Perth, W.A. 6000.)

COMPANIES ACT, 1961-1979.

(Section 254 (2) (b).)

Members Voluntary Winding Up.

Brookwood Estates Pty. Limited.

NOTICE is hereby given that an extraordinary general meeting of the members of the abovenamed company, held on the 30th day of September, 1980, it was resolved that the company be wound up voluntarily and that the duly appointed liquidator is Leonard Fraser Gillespie Seabrook of Weston James & Co., 17th Floor, 140 St. George's Terrace, Perth.

Notice is also given that after 21 days from this date I shall proceed to distribute the assets. All creditors having any claims against the company should furnish particulars of same by that date, otherwise I shall proceed to distribute the assets without regard to their claim.

Dated this 30th day of September, 1980.

L. F. G. SEABROOK,
Liquidator.

IN THE SUPREME COURT OF
WESTERN AUSTRALIA.

Company No. 85 of 1980.

In the matter of the Companies Act, 1961 as amended—Section 181 and in the matter of Webster Motors Pty. Ltd., Applicant.

Advertisement of Meeting to consider Scheme of Arrangement.

NOTICE is hereby given that by an Order dated 22nd September, 1980 the Court has directed a Meeting of the Creditors of the abovenamed Company be convened for the purpose of considering and if thought fit approving (with or without modification) a Scheme of Arrangement proposed to be made between the Company and the Creditors of the Company to be held at the offices of Messrs. C. P. Bird & Associates at 18 St. George's Terrace, Perth on Wednesday the twenty-second day of October, 1980 at 10 o'clock in the forenoon at which place and time all creditors are requested to attend.

Any person entitled to attend the said Meeting may obtain copies of the said Scheme of Arrangement, forms of Proxy and the Statement required to be furnished pursuant to section 182 of the abovementioned Act at the offices of Messrs. C. P. Bird & Associates at 18 St. George's Terrace, Perth or at the office of the undermentioned Solicitors at the address mentioned below during usual business hours on any day (other than a Saturday or Sunday) prior to the day appointed for the said Meeting.

The said Creditors may vote in person at the said Meeting as they are entitled to attend or they may appoint another person whether a Creditor or not as their proxy to attend and vote in their stead.

It is requested that forms appointing proxies be lodged at the offices of Messrs. C. P. Bird & Associates at 18 St. George's Terrace, Perth not less than 48 hours before the time appointed for the said meeting but if forms are not so lodged they must be handed to the Chairman at the Meeting at which they are to be used.

By the said Order the Court has appointed Noel Edward Guthrie to act as Chairman of the said Meeting if the Meeting so resolved and has directed the Chairman to report the results thereof to the Court.

The said Scheme of Arrangement will be subject to the subsequent approval of the Court.

Dated the 2nd day of October, 1980.

TOLSON & FINLAY.

(Messrs. Tolson & Finlay of 13th Floor, 16 St. George's Terrace, Perth, Solicitors for the abovenamed Company.)

COMPANIES ACT, 1961-1979.

Shaver Pty. Ltd. (in Liquidation.)

TAKE notice that the affairs of the abovenamed company are now fully wound up and that pursuant to section 272 (1) of the Western Australian Companies Act a general meeting of the company will be held at the offices of Messrs. Barry, Chester & Hick Proprietary, Level 3, 58 Ord Street, West Perth, Western Australia, on Monday, the 3rd day of November, 1980, at 10.00 a.m., for the purpose of laying before it an account showing how the winding up has been conducted and an explanation thereof.

Dated this 1st day of October, 1980.

M. J. BARRY,
Liquidator.

COMPANIES ACT, 1961-1979.

Statler Pty. Ltd (in Liquidation).

TAKE notice that the affairs of the abovenamed company are now fully wound up and that pursuant to section 272 (1) of the Western Australian Companies Act a general meeting of the company will be held at the offices of Messrs. Barry, Chester & Hick Proprietary, Level 3, 58 Ord Street, West Perth, Western Australia, on Monday, the 3rd day of November, 1980, at 10.30 a.m. for the purpose of laying before it an account showing how the winding up has been conducted and an explanation thereof.

Dated this 1st day of October, 1980.

M. J. BARRY,
Liquidator.

COMPANIES ACT, 1961-1979.

Notice of Winding up.

In the Matter of Dene Brewster-Jones Pty. Limited.
WINDING UP Order made the 1st day of October, 1980.

Name and address of Liquidator John Graham Morris, c/o Soutar Watson & Stowe, 3 Ord Street, West Perth, W.A.

E. M. HEENAN & CO.,
Solicitors for the Petitioner.

COMPANIES ACT, 1961-1979.

Final Meeting.

Channel West Pty. Ltd (in Liquidation).

TAKE notice that the affairs of the abovenamed company are now fully wound up and that in pursuance of section 272 (1) of the Companies Act, 1961-1979, a general meeting of creditors and members of the company will be held at the offices of Messrs. B. O. Smith & Son, Chartered Accountants, Level 3, 58 Ord Street, West Perth, on Monday, the 10th day of November, 1980, at 10.00 a.m. for the purpose of laying before it an account showing how the winding up has been conducted and the property of the company disposed of and giving any explanation thereof.

Dated this 1st day of October, 1980.

B. H. SMITH,
M. J. BARRY,
Joint Liquidators.

(B. O. Smith & Son, Chartered Accountants,
Level 3, 58 Ord Street, West Perth 6005.)

COMPANIES ACT, 1961-1979.

(Section 272 (1).)

Notice of Final Meeting of Members and Creditors.

Mew Pty. Ltd. (in Liquidation).

NOTICE is hereby given that pursuant to the Companies Act, 1961-1979 a Final Meeting of the Members and Creditors of Mew Pty. Ltd. (in Liquidation) will be held at the offices of Melsom Wilson & Partners, Chartered Accountants, 11th Floor, T & G Building, 37 St. George's Terrace, Perth on Wednesday, 12th November, 1980 at 9.30 a.m. to consider the Liquidator's Final Report and Explanation of Realisation of Assets.

Dated at Perth this 6th day of October, 1980.

R. M. EVANS,
Liquidator.

(Melsom Wilson & Partners, 11th Floor, T & G
Building, 37 St. George's Terrace, Perth, W.A.
6000.)

COMPANIES ACT, 1961-1979.

In the matter of the Companies Act, 1961, and in the matters of Safbrac Pty. Limited (in Liquidation), Donbrak (W.A.) Pty. Limited (in Liquidation).

Notice of Final Meetings of Members Pursuant
to Section 272.

NOTICE is hereby given in pursuance of section 272 of the Companies Act, 1961-1979, that General Meetings of the members of the above companies will be held at the office of Messrs. Coopers & Lybrand, 18th Floor, 461 Bourke Street, Melbourne, on the 12th day of November, 1980, at 10.00 o'clock in the forenoon for the purpose of having the accounts laid before them showing the manner in which the windings up have been conducted and the property of the companies disposed of, and hearing any explanation that may be given by the liquidator.

Dated this 6th day of October, 1980.

J. M. WALSH,
Liquidator.

(J. M. Walsh & A. M. Horsburgh, Chartered
Accountants, 499 St. Kilda Road, Melbourne, Vic-
toria 3004.)

COMPANIES ACT, 1961-1979.

(Section 254 (1), Section 261 (1).)

Notice of Passing of Resolution for Voluntary Winding Up.

Token Nominees Pty. Ltd. as Trustee for the Grob Family Trust.

NOTICE is hereby given that at a Meeting of Members of the abovenamed Company duly convened and held at the offices of Hungerford Hancock & Offner, Chartered Accountants, 16th Floor, 37 St. George's Terrace, Perth on the 26th day of September, 1980, and of the creditors of the company held on the 26th day of September, 1980. The following resolution was duly passed, namely—

That the Company be wound up voluntarily and that Ronald Wyndham Brown and Ross Stewart Norgard, Chartered Accountants be appointed Joint and Several Liquidators.

Dated at Perth this 3rd day of October, 1980.

F. J. GROB,
Director.

(Hungerford Hancock & Offner, 37 St. George's
Terrace, Perth, W.A. 6000.)

COMPANIES ACT, 1961-1979.

Notice of Intention to Declare a First Dividend.

H. R. Cody Pty. Ltd. (in Liquidation).

NOTICE is hereby given that as Liquidator of the abovenamed company, I, Ross Stewart Norgard, Chartered Accountant, of Hungerford Hancock & Offner, 16th Floor, 37 St. George's Terrace, Perth, do intend to declare a First Dividend in this matter.

Creditors must prove their debts and establish any claim pursuant to section 291 of the Companies Act, 1961-1979, by lodging Proof of Debt on the prescribed form in my office on or before Tuesday, the 21st of October, 1980.

Creditors failing to prove will be excluded from any distribution made prior to Proof.

Dated at Perth this 6th day of October, 1980.

R. S. NORGARD,
Liquidator.

(Hungerford Hancock & Offner, Chartered Ac-
countants, 16th Floor, T & G Building, 37 St.
George's Terrace, Perth, W.A. 6000.)

COMPANIES ACT, 1961-1979.

Notice of Intention to Declare Dividend.

Leedrew Nominees Pty. Ltd. (in Liquidation).

Trustee for the Sage Family Trust Trading as Sage Advertising.

NOTICE is hereby given that a first dividend is intended to be declared in this matter. The dividend will be payable to those creditors who have proved their claims on or before the 10th of November, 1980.

Dated this 3rd day of October, 1980.

M. J. BARRY,
B. H. SMITH,
Joint Liquidators.

(B. O. Smith & Son, Chartered Accountants,
Level 3, 58 Ord Street, West Perth, W.A. 6005.)

COMPANIES ACT, 1961-1979.

Car Repairs Pty. Ltd. (in Liquidation).

NOTICE is hereby given that the final general meeting of shareholders of Car Repairs Pty. Ltd. (in Liquidation) will be held at First Floor, Homeric House, 442 Murray Street, Perth, on the 10th day of November, 1980, at 11 a.m.

Business:

- (1) To receive the liquidator's report on the conduct of the winding up.
- (2) To approve the liquidator's fee and expenses.
- (3) To grant authority to the liquidator to destroy the books and papers of the company after the date of dissolution of the company.

Dated this 8th day of October, 1980.

VICTOR CHARLES COURT,
Liquidator.

COMPANIES ACT, 1961-1979.

(Section 254.)

Cherubino & Co. Pty. Ltd.

Members Voluntary Winding Up.

AT an extraordinary general meeting of members of the abovenamed company duly convened and held at the office of Scolaro, Anthony & Co., 1318 Hay Street, West Perth, on the 23rd day of September, 1980, the following Special Resolution was carried:—

That the Company be wound up voluntarily.

Dated this 23rd day of September, 1980.

NORTHMORE, HALE, DAVY
& LEAKE.

DISSOLUTION OF PARTNERSHIP.

THE partnership of Michael Hanley and Ian Collier trading as All Contract Labour Hire was dissolved on 17th January, 1980. All parties to whom the partnership owes money should notify Mr. P. J. Lyons of Lyons, Tate, Olde and Waddell, 49 Melville Parade, South Perth, in writing within 14 days. Proof of debt will be required.

UNCLAIMED MONEYS ACT, 1912.

Register of Unclaimed Moneys held by Pelsart Resources N.L. as at 30th June, 1979, being Refund entitlement on shares forfeited for non-payment of September, 1972 Call.

Name of Owner; Amount Due.

- Mr. D. G. Avard, 110 Hanbury Street, Mayfield, N.S.W. 2304; \$55.00.
- Ms. G. E. Benyon, Lot 3, McDonald Avenue, Templestowe, Vic. 3106; \$55.00.
- Mr. T. M. Berden, c/o Mt. Newman Mining Co., Post Office, Newman, W.A. 6753; \$55.00.
- Mr. M. Berg, 9 Council Street, Waverley, N.S.W. 2024; \$27.50.
- Ms. A. A. Booth, 11 Transvall Avenue, Double Bay, N.S.W. 2028; \$55.00.
- Ms. R. L. Brock, Hughes Centre, 194 Beaudesert Road, Moorooka, Qld. 4105; \$27.50.
- Ms. A. J. Brown, 18 Versailles Avenue, Karori, Wellington, New Zealand; \$55.00.
- Ms. L. Campbell, c/o G. B. Eggers Pty. Ltd., 473 Elizabeth Street, Sydney, N.S.W. 2000; \$33.00.

- Ms N. M. Campbell, 5 Central Avenue, Eastwood, N.S.W. 2122; \$27.50.
- Mr. J. B. Cheadle, 59 Carrington Road, Wahroonga, N.S.W. 2976; \$55.00.
- Ms. E. E. Collier, c/o Graham Collier Pty. Ltd.; 113 Alexander Street, Crows Nest, N.S.W. 2065; \$27.50.
- Mr. R. T. Coyle, P.O. Box 269, North Sydney, N.S.W. 2060; \$11.00.
- Ms. P. Dalton, 10 The Drive, Linley Point, N.S.W. 2066; \$55.00.
- Dover Nominees Pty. Ltd., c/o Ian H. Platt-Hepworth & Co., 60 Hunter Street, Sydney, N.S.W. 2000; \$110.00.
- Mr. B. G. Dowsing, 88 Creswell Street, Campbell, A.C.T. 2601; \$55.00.
- Mr. N. J. Edney, 30 Aurum Crescent, Ringwood, Vic. 3134; \$27.50.
- Mr. A. R. Evans, 14/210 Domain Road, South Yarra, Vic. 3141; \$27.50.
- Ms. S. V. Ferguson, 60 Village High Road, Vacluse, N.S.W. 2030; \$5.50.
- Ms. H. M. Fontein, 4 Homedale Avenue, Bankstown, N.S.W. 2200; \$55.00.
- Mr. J. J. Garrett, P.O. Box 126, Madang, T.P.N.G.; \$55.00.
- Ms. R. M. Greenwood, 5 Clarkstown Avenue, Mt. Eliza, Vic. 3930; \$55.00.
- Mr. P. N. Grice, 1/117 Ernest Street, Lakemba, N.S.W. 2195; \$27.50.
- Mr. D. K. Handsley, 40 St. Andrews Avenue, Surfers Paradise, Qld. 4217; \$110.00.
- Ms. P. M. Hawkins, 3/7 Kensington Road, Kensington, N.S.W. 2033; \$27.50.
- Mr. R. C. Hawkins, 11 Fullerton Road, Woollahra, N.S.W. 2025; \$55.00.
- Mr. B. J. Higgins, 6/23 Waiwera Avenue, McMahons Point, N.S.W. 2060; \$110.00.
- Ms. V. C. Hill, 59 Lookout Road, New Lambton, N.S.W. 2305; \$55.00.
- Mr. R. J. Hodgson, 30 Hobart Avenue, East Lindfield, N.S.W. 2070; \$55.00.
- Ms. S. P. Howard, Flat 9, 39 Dansie Street, Greenslopes, Qld. 4120; \$165.00.
- Mr. P. G. Hutchins, 8th Floor, 406 Lonsdale Street, Melbourne, Vic. 3000; \$275.00.
- Ms. J. Jackson, 1 Richmond Avenue, Cremorne, N.S.W. 2090; \$55.00.
- Mr. D. Jesse, 38 Yeend Street, Merrylands, N.S.W. 2160; \$27.50.
- J. Sobels Investments Pty. Ltd., 141 Allen Street, Leichardt, N.S.W. 2040; \$357.50.
- Mr. D. J. Kemp, 113 Barcom Avenue, Darlinghurst, N.S.W. 2010; \$55.00.
- Kendell's (NSW) Pty. Ltd., 21 Karoo Avenue, East Lindfield, N.S.W. 2070; \$110.00.
- Ms. J. Kendell, 13 Cheyne Walk, Castlecrag, N.S.W. 2068; \$55.00.
- Mr. J. S. Kimber, 14 Rusculum Road, Valley Heights, N.S.W. 2777; \$55.00.
- Mr. A. Kurtis, 1 Railway Avenue, Wahroonga, N.S.W. 2076; \$27.50.
- Mr. S. J. Lacey, Odell Street, Armidale, N.S.W. 2350; \$110.00.
- L.B.G. Nominees Pty. Ltd., G.P.O. Box 5065, Sydney, N.S.W. 2001; \$165.00.
- Lentfer Holdings Pty. Ltd., Mitchell House, 100/108, George Street, Parramatta, N.S.W. 2150; \$55.00.
- Ms. S. H. Lipsies, 31 Tobys Boulevarde, Mt. Pritchard, N.S.W. 2170; \$27.50.
- Ms. M. McHutchinson, 2/18 Moruben Road, Mosman, N.S.W. 2088; \$27.50.
- Mr. N. R. Mannix, 8 Baker Street, East Botany, N.S.W. 2019; \$55.00.
- Margain Pty. Ltd., c/o I. W. Francis, 120 Clarence Street, Sydney, N.S.W. 2000; \$55.00.
- Ms. K. A. Martin, G.P.O. Box 5258, Sydney, N.S.W. 2001; \$27.50.

- Mr. P. Mitchelhill, c/o Sydney Stock Exchange, 20 O'Connell Street, Sydney, N.S.W. 2000; \$110.00.
- Mr. P. Mitchelhill, 7 Bullecourt Avenue, Mosman, N.S.W. 2088; \$275.00.
- National Mutual Life Assoc. of Australia, 447 Collins Street, Melbourne, Vic. 3000; \$55.00.
- Mr. M. N. Smith, 2 White Street, Artarmon, N.S.W. 2064; \$27.50.
- Mr. P. N. Smith, 4/30 Rangers Road, Neutral Bay, N.S.W. 2089; \$5.50.
- Mr. P. Smith, 3/99 Kirribilli Avenue, Kirribilli, N.S.W. 2061; \$11.00.
- Mr. R. W. Stevens and Ms. P. Stevens, 53 Clanville Road, Roseville, N.S.W. 2609; \$110.00.
- Ms. G. A. Stuckci, Dorfmatiweg. 20, 3113 Rubigen, Switzerland; \$55.00.
- Mr. G. C. Taylor, 110 Byron Street, Inverell, N.S.W. 2360; \$82.50.
- Ms. M. A. Try, 8/20 St. Neot Avenue, Potts Point, N.S.W. 2011; \$110.00.
- Mr. R. D. Young, 211 Plateau Road, Bilgola Plateau, N.S.W. 2107; \$27.50.
- Mr. F. Seymour, 292 Chalmers Street, Redfern, N.S.W. 2016; \$27.50.
- A. G. & E. G. Nemer, 2 Konando Terrace, Edwardstown, S.A. 5039; \$55.00.
- Mr. C. Nothling, Bajool, Qld. 4699; \$55.00.
- Ms. K. Phillips, 2 Carnegie Circuit, Chifley, N.S.W. 2036; \$27.50.
- Mr. P. D. Porter, 1 C.R.D. Camaru, New Zealand; \$16.50.
- Ratu Pty. Ltd., 19 Dumbarton Street, McMahons Point, N.S.W. 2065; \$220.00.
- Ms. H. Richard, c/o Pritchard Wood, Quadrant, 89 Berry Street, North Sydney, N.S.W. 2060; \$27.50.
- Mr. G. H. Richarson, 59 Regent Street, Kogarah, N.S.W. 2117; \$27.50.
- Ms. C. Ridgley, 103/76 Wellington Street, Waterloo, N.S.W. 2017; \$27.50.
- Mr. M. S. Ricketson, 447 Collins Street, Melbourne, Vic. 3000; \$82.50.
- Mr. K. G. Sapsford, 59/40 Cambridge Street, Leederville, W.A. 6007; \$27.50.
- Mr. T. Savatich, 69 Darlinghurst Road, Kings Cross, N.S.W. 2011; \$55.00.
- Selected Securities (Trading) P/L, c/o J. W. Douglas Gilder & Co., G.P.O. Box 3997, Sydney, N.S.W. 2001; \$110.00.
- Ms. B. J. Senior, 10 Willaburra Road, Cronulla, N.S.W. 2230; \$55.00.
- Mr. R. J. Small, 38 Garagella Street, Kirribilli, N.S.W. 2061; \$55.00.
- Mr. A. Smith, c/o T. Holt, P.O. Box 656, Lismore, N.S.W. 2480; \$55.00.

TRUSTEES ACT, 1962-1968.

CREDITORS and other persons having claims (to which section 63 of the Trustees Act, 1962-1968 relates) in respect of the undermentioned deceased persons are required to send particulars of their claims to the Executors of care of Kott Gunning & Co., 22 St. George's Terrace, Perth by the 15th day of November, 1980, after which date the Trustee may convey or distribute the assets having regard only to the claims of which notice has been given.

Templeman, Marvel Edna. Late of 250 Marmion Street, Cottesloe. Home Duties. Date of death 23/6/80.

Van Ryswyk, Dirk. Late of 46 Redcliffe Road, Riverside Gardens, Mandurah. Marine Engineer. Date of death 2/5/79.

TRUSTEES ACT, 1962.

Notice to Creditors and Claimants.

WEST AUSTRALIAN TRUSTEES LIMITED, of 135 St. George's Terrace, Perth, requires creditors and other persons having claims (to which section 63 of the Trustees Act, 1962, relates) in respect of the estates of the undermentioned deceased persons, to send particulars of their claims to it by the date stated hereunder, after which date the Company may convey or distribute the assets, having regard only to the claims of which it then has notice.

Last Day for Claims 10/11/80.

Brown, Elizabeth Mary, late of 103 Colin Road, Scarborough, Home Duties, died 12/7/80.

Buchanan, Winifred Mabel, late of 6 Elvira Street, Midland, Widow, died 20/6/80.

Duffy, Ethel Lillian, late of 114 Carnarvon Street, East Victoria Park, Widow, died 1/7/80.

Green, Hilda Ann, late of 36 Ferguson Street, Maylands, Widow, died 10/9/79.

Seaward, Robert Conway, late of 6 Carroll Street, Ardross, Retired Stevedoring Superintendent, died 29/6/80.

Thomson, Mollie Lucy, late of 15 Prospero Crescent, Coolbellup, Home Duties, died 31/7/80.

Dated at Perth this 8th day of October, 1980.

L. C. RICHARDSON,
General Manager.

WEST AUSTRALIAN TRUSTEES LIMITED ACT, 1893-1979.

NOTICE is hereby given that pursuant to section 4A of the West Australian Trustees Limited Act, 1893-1979, West Australian Trustees Limited has elected to administer the estate of Winifred Mabel Buchanan, widow, of Midland, who died on 20th June, 1980. Election filed on 7th October, 1980.

Dated at Perth this 8th day of October, 1980.

L. C. RICHARDSON,
General Manager.

TRUSTEES ACT, 1962.

Notice to Creditors and Claimants.

CREDITORS and other persons having claims (to which section 63 of the Trustees Act relates) in respect of the Estates of the undermentioned deceased persons are required to send particulars of their claim to me on or before the 10th day of November, 1980, after which date I may convey or distribute the assets, having regard only to the claims of which I then have notice.

Atkinson, Alice May, late of Kimberley Nursing Home, 78 Kimberley Street, Leederville, Widow, died 13/9/80.

Ayres, William George, late of 6 Fitzroy Road, Rivervale, Retired Storeman Clerk, died 16/9/80.

Badman, Constance Eileen, formerly of 5 Salisbury House, Kalamunda Road, Guildford, late of Midland Convalescent Hospital, 44 John Street, Midland, Widow, died 4/9/80.

Bailey, Edith Annie, late of Applecross Nursing Home, Riverway, Applecross, Widow, died 30/8/80.

Bavecic, Marin Fidelio, late of 78 Attfield Street, South Fremantle, Retired Fisherman, died 13/9/80.

Bizzantino, Antonino, late of 13 Victor Street, Hilton, Retired Bricklayer, died 20/8/80.

Boddington, Percy, late of Room 6, 235 Beaufort Street, Perth, Pensioner, died 16-17/9/80.

Bosse, Stanley Alexander, late of Room 4, 98 Lake Street, Perth, Invalid Pensioner, died 11/9/80.

Byatt, George Rupert, late of 59 Camberwell Street, East Victoria Park, Retired Welder, died 6/5/80.

Carnaby, Barry Norman, late of 34 Satellite Place, Carlisle, Aircraft Radio Engineer, died 24/8/80.

Carter, Alexandra Valeska, late of 152 Melville Parade, Como, Married Woman, died 26/6/80.

Corr, Louie Olive, late of Elanora Villa, Hastie Street, Bunbury, Widow, died 7/7/80.

Cousins, Clarice Constance, formerly of 16 Kennelworth Street, Bayswater, late of Colville Nursing Home, Mt. Lawley, Widow, died 5/9/80.

Creighton, Thomas William, late of 71 Cheetham Street, Kalgoorlie, Retired Miner, died 18/8/80.

Day, Robert Mathew, late of 171 Boulder Road, Kalgoorlie, Mine Employee, died 8/1/80.

Devitt, Graeme Owen, late of 1 Vernal Vale, Greenmount, Education Officer, died 24/9/80.

Dunbar, Emma, late of 23 Holland Street, Wembley, Widow, died 13/8/80.

Ellis, Edward Wallis, late of 8 Acton Avenue, Bentley, Retired Boiler Attendant, died 19/9/80.

Ellis-Henderson, Adelaide Vera Pearl, late of 38 Hill Street, Gooseberry Hill, Widow, died 6/9/80.

Flanigan, Mary Ann, late of 178 Coode Street, Inglewood, Widow, died 24/7/80.

Fragomeni, Francesco, late of 5 Cantlebury Street, Bayswater, Westrail Employee, died 2/9/80.

Frost, Gilbert Charles, late of 27 Carlisle Street, Shoalwater, Retired Greengrocer, died 21/9/80.

Hahnel, Ernest Charles, late of Cue, Retired Drover, died 25/9/80.

Hales, Charles Warren, late of Agmaroy Hospital, 115 Leach Highway, Wilson, Retired Orderly, died 31/7/80.

Harper, Ian Gordon, formerly of 44 Hammad Street, Palmyra, late of Nazareth House, Winterfold Street, Hilton, Retired Millhand, died 19/9/80.

Hunter, Florence, late of Numbala Nunga Nursing Home, Derby, Widow, died 10/6/80.

Jeffrey, Peter Peace, late of Balmoral Road, Jarrahdale, Retired Manager, died 25/8/53.

Jeffries, Gerald Raymond, late of 51 Alexander Drive, Mt. Lawley, Retired Linesman, died 13/9/80.

Johnson, Jean Agatha, late of 30 Kathleen Street, Cottesloe, Widow, died 2/8/80.

Jones, Samuel Charles, late of 45 Enfield Street, Victoria Park, Retired Blacksmith, died 31/7/80.

McDonald, Mariann, late of 15 Gilberton Street, Kalgoorlie, Widow, died 16/9/80.

Neujhar, Marie Francisco (also known as Neujhar, Mary Frances), late of Alfred Carson Hospital, Bay Road, Claremont, Widow, died 20/9/80.

Nicholson, Rex Edwin, formerly of Unit 8, 24 Freshwater Parade, Claremont, late of 1 Coates Street, Busselton, Retired Warehouse Supervisor, died 23/8/80.

Pyke, Lionel, late of 5 Coode Street, Bayswater, Retired Driver, died 9/5/80.

Roberts, Bronwen Meriedin, formerly of 63 Farnley Street, Mt. Lawley, late of 7 Clannel Road, Floreat Park, Retired School Teacher, died 13/9/80.

Rooney, Michael Edward Renato, late of 7 Shenton Avenue, Guildford, Invalid Pensioner, died 21/8/80.

Rumble, Beatrice Evelyn, late of East Victoria Park Nursing Home, Alday Street, East Victoria Park, Widow, died 19/9/80.

Scott, Gordon Edward, late of 8 McGrath Avenue, Bentley, Swan Cottage Homes, Retired Jeweller, died 23/9/80.

Seaton-Smith, Graeme, late of Red Bluff Caravan Park, Kalbarri, Labourer, died 7/7/80.

Seery, Eric Lindsay, late of 43 Recreation Road, Waroona, Health Surveyor, died 6/9/80.

Sinclair, Colvin McKenzie, late of Homes of Peace, 4 Walter Road, Inglewood, Pensioner, died 28/6/80.

Staniszewski, Edward, late of Derby Regional Hospital, Derby, Hospital Orderly, died 1/5/80.

Stitfold, Ethel Maud, late of 31 Williams Road, Nedlands, Widow, died 11/8/80.

Tearall, Henry George, late of 64 Egham Road, Victoria Park, Retired Press Tool Maker, died 5/9/80.

Thomas, Lewis Frederick, late of 30 Sabina Drive, Madora Bay, Wood Cutter, died 18/6/80.

Thompson, Mary Patricia, late of Little Sisters of the Poor, Jugan Street, Glendalough, Widow, died 9/7/80.

Thyer, Lancelot Oswald, late of 7 Surrey Road, Wilson, Retired Electrical Fitter, died 29/7/80.

Turton, Mabel Annie, late of 62 Cargill Street, Victoria Park, Married Woman, died 20/9/80.

Walbadju, Lily, late of Port Hedland Nursing Home, Port Hedland, Widow, died 13/8/80.

Ward, George Laurence, late of 62 Bert Street, Gosnells, Retired Farmer, died 1/9/80.

Wedlock, George, late of 193 Wellington Street, Northam, Retired Labourer, died 23 or 24/8/80.

Wenlock, Harry Samuel, late of 11 Newry Street, Floreat Park, Retired Public Servant, died 29/9/80.

Williams, William Owen, late of 12 Third Avenue, Mt. Lawley, Retired Plumber, died 24/8/80.

P. W. MCGINNITY,
Public Trustee.

REPORT OF THE ROYAL COMMISSION INTO GAMBLING, 1974

(Commissioner Mr. P. R. Adams, Q.C.)

Prices—

Counter Sales—\$3.00

Mailed W.A.—\$3.80

Mailed Interstate—\$3.90

REPORT OF THE HONORARY ROYAL COMMISSION INTO HIRE PURCHASE AND OTHER AGREEMENTS, 1972

Prices—

Over the Counter—\$2.00

Mailed Local W.A.—\$2.80

Mailed Interstate—\$2.90

COMPANIES (CO-OPERATIVE) ACT No. 36 of 1943-1976.

— NOW AVAILABLE —

Prices—

Counter Sales—\$7.00

Mailed Local—\$8.00

Mailed Country—\$8.90

Mailed Interstate—\$10.10

**REPORT OF THE ROYAL
COMMISSION "FREMANTLE
PRISON" 1973.**

(Commissioner, His Honour Robert E. Jones.)

Prices—

Counter Sales—\$1.50
Mailed Local—\$2.50
Mailed Country—\$3.50
Mailed Eastern States—\$4.60

**ROTTNEST ISLAND
IN HISTORY AND
LEGEND**

Its Discovery and Development
Natural Beauties,
Fauna and Flora.

By W. Somerville.

Prices—

Counter Sales \$3.50.
Mailed W.A.—\$4.30
Mailed Interstate—\$4.40

**RELIGIOUS EDUCATION IN THE
GOVERNMENT SCHOOLS OF
WESTERN AUSTRALIA JULY 1977**

Chairman Mr. W. E. Nott, S.M.

Prices—

Counter Sales—\$1.90
Mailed W.A.—\$2.80
Mailed Interstate—\$2.90

**LOCAL GOVERNMENT ACT, No. 84,
1960-1976**

(Third Reprint approved 21/11/77) includes
Amendment Act No. 124 of 1976

— NOW AVAILABLE —

Counter Sales—\$4.50
Mailed Local—\$6.50
Mailed Country—\$6.70
Mailed Interstate—\$7.60

**POST SECONDARY EDUCATION
IN
WESTERN AUSTRALIA
REPORT 1976**

Chairman—Professor P. H. Partridge

Prices—

Counter Sales—\$3.00
Mailed—
Mailed (W.A.)—\$3.80
Mailed Interstate—\$3.90

**REPORT ON LAMB MARKETING
IN WESTERN AUSTRALIA**

by Consumer Protection Bureau,
5th July, 1974.

Prices—

Counter Sales—\$1.40
Mailed Local—\$2.70
Mailed Country—\$3.40
Mailed Interstate—\$4.50

— NOTICE —

**COMMITTEE OF INQUIRY
INTO
RATES AND TAXES
ATTACHED TO LAND VALUATION,
REPORT 1975**

(Mr. Gerald Keall, Chairman)

Prices—

Counter Sales—\$2.30
Mailed Local—\$3.30
Mailed Country—\$4.30
Mailed Interstate—\$5.40

REPORT OF

**THE SPECIAL COMMITTEE ON
THE PROPOSAL FOR A WEST-
ERN AUSTRALIAN HERITAGE
COMMISSION — 1975.**

(Chairman—Mr. R. H. Doig)

PRICES—

Counter Sales—\$1.50
Mailed W.A.—\$2.30
Mailed Interstate—\$2.40

**REPORT OF THE ROYAL
COMMISSION INTO
"ABORIGINAL AFFAIRS" 1974**

(Commissioner Hon. Judge Lyn C. Furnell, Q.C.)

Prices—

Counter Sales—\$5.00
Mailed Local—\$6.30
Mailed Country—\$7.00
Mailed Interstate—\$8.10

**METROPOLITAN MUNICIPAL
DISTRICT BOUNDARIES, 1974.**

(His Honour Judge Laurence Frederick John Johnston, Commissioner.)

Prices—

Counter Sales—\$2.50
Mailed Local—\$3.80
Mailed Country—\$4.50
Mailed Interstate—\$5.60

**REPORT OF THE
ROYAL COMMISSION INTO
AIRLINE SERVICES IN W.A. 1975**

(Commissioner Hon. Sir Reginald R. Sholl)

Prices—

Counter Sales—\$5.00
Mailed Local—\$6.00
Mailed Country—\$7.00
Mailed Interstate—\$8.10

**REPORT OF THE
JUDICIAL ENQUIRY INTO THE
WORKERS' COMPENSATION ACT
OF**

WESTERN AUSTRALIA

SEPTEMBER 1978-JANUARY 1979

CHAIRMAN B. J. DUNN

Counter Sales—\$2.00
Mailed W.A.—\$2.80
Mailed Interstate—\$2.90

**27th PARLIAMENT,
FOURTH SESSION, 1973**

**Report of the Select Committee of the
Legislative Council appointed to
Report on the Workers' Compensation
Act Amendment Bill.**

(Presented by the Hon. G. C. MacKinnon
28th November, 1973)

Prices—

Counter Sales—0.30
Mailed (Within Australia)—\$0.80

**REPORT ON COMMITTEE OF
INQUIRY INTO RESIDENTIAL
CHILD CARE, SEPTEMBER, 1976**

CHAIRMAN—BERYL GRANT

Prices—

Counter Sales—\$2.50
Mailed Local—\$4.50
Mailed Country—\$4.70
Mailed Interstate—\$5.60

CURRENT RELEASE

**REPORT OF THE SELECT COMMITTEE
APPOINTED BY THE LEGISLATIVE
COUNCIL TO INQUIRE INTO AND REPORT
UPON THE**

**CURRENT POSITION OF NATIONAL
PARKS WITHIN THE STATE**

Presented by the Hon. A. A. Lewis, M.L.C.,
27th November, 1979.

Prices—

Counter Sales—\$0.50.
Mailed (within Aust.)—\$0.90.

**REPORT, PLAN AND ATLAS FOR THE
METROPOLITAN REGION, PERTH AND
FREMANTLE, 1955**

(Stephenson-Hepburn)

Prices—

Counter Sales—\$10.50
Mailed Local—\$12.00
Mailed Country—\$12.60
Mailed Interstate—\$14.80

CURRENT RELEASE**THE PARLIAMENT OF W.A. DIGEST
1979 (No. 7)**

(Compiled in the Offices of the Clerk of the
Legislative Assembly)

(Synopsis of Legislation)

Price—\$0.90

Mailed—\$1.50

CURRENT RELEASE**TOWN PLANNING AND
DEVELOPMENT ACT.**

No. 28 of 1928-1979

(SIXTH REPRINT APPROVED 22/5/80)

INCLUDING AMENDMENT No. 89 of 1979.

Prices—

Counter Sales—\$1.20.

Mailed Aust. Wide—\$1.70.

NOTICE.

Subscriptions are required to commence and terminate with a quarter.

The *Government Gazette* is published on Friday in each week, unless interfered with by public holidays or other unforeseen circumstances.

SUBSCRIPTIONS:—The subscriptions to the *Government Gazette* are as follows:—Annual subscriptions, \$67; nine months, \$55; six months, \$35; three months, \$20; single copies (current year), \$0.60; single copies (previous years, up to 10 years), \$0.80; over 10 years, \$1.

**PRICE OF
SUBSCRIPTIONS FOR—**

Government Gazette—

Annual Subscription—\$67.00

Counter Sales, Single Copies—\$0.60

Hansard (Parliamentary Debates)—

Annual Subscription—\$40.00

Counter Sales, Single Copies—\$1.50

Western Australian Industrial Gazette—

Annual Subscription—\$35.00

Counter Sales, Single Copies—\$1.70

Available only from Harbour and Light
Department, 6 Short Street, Fremantle.
Phone 335 1211.—

Navigable Waters Regulations, 1958.

Regulations for Preventing Collisions at Sea.

Regulations for the Examination of Applicants
for Masters, Mates, Coxswain, Engineers,
Marine Motor Engine Drivers and Marine
Surveyors.

NOTICE**TRADING HOURS**

WEMBLEY—HEAD OFFICE
(Parliamentary Papers)

GOVERNMENT PRINTER'S
PUBLICATIONS SALES OFFICE
SALVADO ROAD, WEMBLEY

Phone 381 3111 Extension 374 and 376

8.00 a.m. to 4.30 p.m.

(Continually Mon. to Fri.)

PERTH OFFICE

GOVERNMENT PUBLICATIONS CENTRE

(Parliamentary Papers)

Ground Floor Superannuation Bldg.

32 St. George's Terrace, Perth 6000

Telephone 325 0231 Ext. 375

8.15 a.m. to 4.25 p.m.

(Continually Mon. to Fri.)

**DIGEST OF
WESTERN AUSTRALIAN
ARBITRATION REPORTS**

Volumes 1 to 14—1901-1920

Prices—

Counter Sales—\$5.00

Mailed Local—\$5.80

Mailed Interstate—\$5.90

**DIGEST OF
WESTERN AUSTRALIAN
INDUSTRIAL GAZETTES**

Volumes 1 to 10—1921-1930

Prices—

Counter Sales—\$5.00

Mailed Local—\$5.50

Mailed Interstate—\$5.90

**LOCAL GOVERNMENT ACT
INDEX
TO "UNIFORM BUILDING BY-LAWS
1974"**

(Reprinted and Consolidated—Published
in "Government Gazette", No. 49 of 1977.)
Now Available.

Prices—

Counter Sales—\$0.30
Mailed—\$0.70

U.B.B.L. 1974 (plus Index now priced).

Prices—

Counter Sales—\$3.30
Mailed Local—\$5.30
Mailed Country—\$5.40
Mailed Interstate—\$6.50

**REPORT OF THE HONORARY
ROYAL COMMISSION OF
INQUIRY INTO THE
CORRIDOR PLAN FOR PERTH**

(Hon. F. R. White, M.L.C.
Chairman)

Prices—

Counter Sales—\$2.00
Mailed W.A.—\$2.80
Mailed Interstate—\$2.90

**REPORT OF THE HONORARY
ROYAL COMMISSION OF
INQUIRY INTO THE
TREATMENT OF ALCOHOL
AND DRUG DEPENDENTS IN
WESTERN AUSTRALIA, 1973**

(Hon. R. J. L. Williams, M. L. C., Chairman)

Prices—

Counter Sales—\$1.50
Mailed—\$2.10

**LEGAL PRACTITIONERS ACT
RULES OF THE BARRISTERS'
BOARD**

— NOW AVAILABLE —

Prices—

Counter Sales—\$0.50
Mailed—\$0.90
(within Australia)
(Extract G.G. No. 3 of 3/3/76)

**PROPOSED
INDUSTRIAL RELATIONS ACT**

AS PREPARED BY
E. R. KELLY, ESQ.,
Senior Commissioner
W.A. Industrial Commission
September 21, 1978.

Counter Sales—\$1.50.
Mailed W.A.—\$2.30
Mailed Interstate—\$2.40

**REPORT OF THE EGG INDUSTRY
ENQUIRY OF W.A., 1973.**

(Neil D. McDonald Enquirer.)

Prices—

Counter Sales—\$3.50
Mailed Local—\$5.50
Mailed Country—\$5.70
Mailed Interstate—\$6.60

NOTICE.

**INCREASE DUE TO INCREASED POSTAL
CHARGES APPLICABLE FROM
31st MARCH, 1980.**

STANDING ORDER SUBSCRIPTION SERVICE

(Price quoted includes postage)

Western Australian Statutes—Per Annum.

	Local (W.A.)	Interstate and Overseas (all states)
	\$	\$
Loose Statutes (\$6.50)	9.50	12.10
Bound Statutes (\$8.00)	11.00	13.60
Loose and Bound Statutes (\$14.50)	20.50	25.70
Sessional Bills—\$15.00 AUSTRALIA WIDE.		

**REPORT OF THE HONORARY
ROYAL COMMISSION INTO THE
BEEF AND SHEEP MEATS
INDUSTRY 1976.**

Chairman Hon. A. V. Crane, M.L.A.

Prices—

Counter Sales—\$3.50
Mailed Local—\$5.50
Mailed Country—\$5.70
Mailed Interstate—\$6.60

COMMISSION OF THE PEACE FOR W.A.—JUNE 1978

Prices—

Counter Sales—\$0.80

Mailed—\$1.30

(Within Australia)

SPECIAL NOTICE.

Concerning "Government Gazette" notices for publication lodged at the Government Printer's Wembley Office—notice must be lodged with "Parliamentary Papers" Salvado Road, Wembley prior to 3.00 p.m. on the Wednesday before publication.

WILLIAM C. BROWN, J.P.
Government Printer.

ELECTORAL ACT ENQUIRY REPORT OF HIS HONOUR A. E. KAY TO THE

HONOURABLE D. H. O'NEIL, M.L.A.
CHIEF SECRETARY

Counter Sales—\$2.00

Mailed W.A.—\$2.80

Mailed Interstate—\$2.90

SPECIAL NOTICE

FROM 1st JULY, 1980, TREASURY APPROVED
INCREASE IN CHARGES.

GOVERNMENT GAZETTE ADVERTISING CHARGES

Deceased Estate Notices, per Estate—
\$5.00

Real Estate and Business Agents and
Brokers Licences, etc.,
Per Notice—\$10.00

All Other Notices
per Column Centimetre—\$1.00
\$5.00—Minimum Charge

SUBSCRIPTION CHARGES

GOVERNMENT GAZETTE

Counter Sales, per copy—\$0.60

Annual Subscription (Excluding
Extraordinary Copies) Including
Postage (Surface Mail)—\$67.00
per annum

INDUSTRIAL GAZETTE

Counter Sales—per copy—\$1.70

Annual Subscription, Including Postage
(Surface Mail)—\$35.00 per annum

HANSARD

Counter Sales, per copy—\$1.50

Annual Subscription, Including Postage
(Surface Mail)—\$40.00

CONTENTS.

REGULATIONS, BY-LAWS, RULES, DETERMINATIONS.

	Page
Cemeteries Act—Albany Public Cemeteries Board	
By-laws	3505-6
City of Perth By-law No. 60	3463
Coal Mines Amendment Regulations	3513
Esperance District Hospital (Traffic and Grounds)	
By-laws	3460-1
Health (Meat Inspection and Branding) Amendment	
Regulations	3460
Industrial Arbitration (Industrial Magistrates)	
Regulations	3506
Local Government Act—City of Nedlands By-law No. 18	3505
Mines Regulation Act Amendment Regulations	3513
Public Service Arbitration Act—Determinations—	
Community Welfare—Institution Officers	3446-50
Pinnaroo Valley Memorial Park Cemetery	3451
Western Australian Egg Marketing Board	3451
Registration of Deeds Amendment Regulations	3452
Road Traffic Code Amendment	3462
Strata Titles Amendment Regulations	3452-4
Transfer of Land Act Amendment Regulations	3454-8
Vehicle Standards Amendment Regulations	3462

GENERAL CONTENTS.

	Page
Agriculture, Department of	3507
Anatomy Act—Appointments	3459
Bush Fires Act	3479-82
Chief Secretary's Department	3458
Clean Air Act—Appointments	3459
Companies Act	3514-6
Country Areas Water Supply Act	3442
Country Towns Sewerage Act	3441-2
Cremation Act—Appointments	3459
Crown Law Department	3451-8
Deceased Persons' Estates	3517-8
Electoral	3458
Fisheries	3464
Forestry	3441
Harbour and Light Department	3491
Health Department—Appointments	3459
Municipal Health By-laws	3460-1
Inquiry Agents Licensing Act	3445-6
Justices of the Peace	3451
Labour, Department of	3506
Lands Department	3437-41, 3464-79, 3492
Local Government Department	3443-5, 3497-3504
Municipal By-laws	3505-6
Main Roads	3493-4
Marine Collectors Licences	3461
Medical Department—Appointments	3461
Metropolitan Water Supply, etc.	3442, 3494-6
Mines Department	3510-13
Municipalities	3497-3503
Navigable Waters Regulations	3491
Notices of Intention to Resume Land	3492-4
Orders in Council	3438-45
Partnerships Dissolved	3516
Proclamations	3437-8
Public Service Arbitration Act	3446-51
Public Trustee	3517-8
Public Works Department	3441-2, 3489-91
Registrar General	3570
Road Traffic Act	3462
Tender Board	3507-9
Tenders Accepted	3508-9
Tenders for Government Printing	3509-10
Tenders Invited	3507-8
Town Planning	3482-9
Transfer of Land Act	3437
Treasury	3445-6
Trustees Act	3517
Unclaimed Money	3516-7
Western Australian Marine Act	3491
West Australian Trustees	3517