

[1933]



Government Gazette

OF

WESTERN AUSTRALIA

(Published by Authority at 3.30 p.m.)

No. 20]

PERTH : FRIDAY, 13 MARCH

[1981

Murdoch University Amendment Act 1980.

PROCLAMATION

WESTERN AUSTRALIA, } By His Excellency Rear-Admiral Sir Richard John
 To Wit: } Trowbridge, Knight Commander of the Royal
 RICHARD } Victorian Order, Knight of Grace of the Most
 TROWBRIDGE, } Venerable Order of the Hospital of St. John of
 Governor, } Jerusalem, Governor in and over the State of
 [L.S.] } Western Australia and its Dependencies in the
 } Commonwealth of Australia.

PURSUANT to section 2 (2) of the Murdoch University Amendment Act 1980 I, the Governor, acting with the advice and consent of the Executive Council, do hereby fix 18 March 1981 as the day on which section 3 (a) (ii) of the Murdoch University Amendment Act 1980 shall come into operation.

Given under my hand and the Public Seal of the said State, at Perth, this 4th day of March, 1981.

By His Excellency's Command,
 W. L. GRAYDEN,
 Minister for Education.

GOD SAVE THE QUEEN ! ! !

Rural Youth Movement Amendment Act 1980.

PROCLAMATION

WESTERN AUSTRALIA, } By His Excellency Rear-Admiral Sir Richard John
 To Wit: } Trowbridge, Knight Commander of the Royal
 RICHARD } Victorian Order, Knight of Grace of the Most
 TROWBRIDGE, } Venerable Order of the Hospital of St. John of
 Governor, } Jerusalem, Governor in and over the State of
 [L.S.] } Western Australia and its Dependencies in the
 } Commonwealth of Australia.

WHEREAS it is enacted by section 2 of the Rural Youth Movement Amendment Act 1980 that the Act shall come into operation on a date to be fixed by proclamation: Now therefore, I, the Governor acting with the advice and consent of the Executive Council do hereby fix the day on which this proclamation is published in the *Government Gazette* as the day on which the Rural Youth Movement Amendment Act 1980 shall come into operation.

Given under my hand and the Public Seal of the said State, at Perth, this 4th day of March, 1981.

By His Excellency's Command,
 W. L. GRAYDEN,
 Minister for Education.

GOD SAVE THE QUEEN ! ! !

AT a meeting of the Executive Council held in the Executive Council Chambers at Perth this 4th day of March, 1981 the following Orders in Council were authorised to be issued:—

Land Act 1933-1980.

ORDERS IN COUNCIL.

WHEREAS by section 33 of the Land Act 1933-1980, it is made lawful for the Governor to direct that any Reserve shall vest in and be held by any person or persons to be named in the order in trust for the like or other public purposes to be specified in such order; and whereas it is deemed expedient as follows:—

File No. 1012/17 V2.—That Class "A" Reserve No. 25039 should vest in and be held by the Western Australian Wildlife Authority in trust for the purpose of "Conservation of Flora and Fauna".

File No. 1189/62.—That Reserve No. 27057 should vest in and be held by the City of Cockburn in trust for the purpose of "Public Recreation".

File No. 2193/64.—That Reserve No. 28288 should vest in and be held by the Metropolitan Water Supply, Sewerage and Drainage Board in trust for the purpose of "Water Supply".

File No. 3347/75.—That Reserve No. 35250 should vest in and be held by the Shire of Murray in trust for the purpose of "Public Recreation".

File No. 1098/78.—That Reserve No. 35330 should vest in and be held by the State Energy Commission of Western Australia in trust for the purpose of "Transformer Site—S.E.C.".

File No. 733/980.—That Reserve No. 36985 should vest in and be held by the Shire of Busselton in trust for the purpose of "Public Recreation".

File No. 665/981.—That Reserve No. 37100 should vest in and be held by The State Energy Commission of Western Australia in trust for the purpose of "Transformer Site—S.E.C.".

File No. 666/981.—That Reserve No. 37101 should vest in and be held by The State Energy Commission of Western Australia in trust for the purpose of "Transformer Site—S.E.C.".

File No. 667/981.—That Reserve No. 37102 should vest in and be held by The State Energy Commission of Western Australia in trust for the purpose of "Transformer Site—S.E.C.".

File No. 668/981.—That Reserve No. 37103 should vest in and be held by The State Energy Commission of Western Australia in trust for the purpose of "Transformer Site—S.E.C."

File No. 669/981.—That Reserve No. 37104 should vest in and be held by The State Energy Commission of Western Australia in trust for the purpose of "Transformer Site—S.E.C."

File No. 670/981.—That Reserve No. 37105 should vest in and be held by The State Energy Commission of Western Australia in trust for the purpose of "Transformer Site—S.E.C."

File No. 671/981.—That Reserve No. 37106 should vest in and be held by The State Energy Commission of Western Australia in trust for the purpose of "Transformer Site—S.E.C."

File No. 672/981.—That Reserve No. 37107 should vest in and be held by The State Energy Commission of Western Australia in trust for the purpose of "Transformer Site—S.E.C."

File No. 673/981.—That Reserve No. 37108 should vest in and be held by The State Energy Commission of Western Australia in trust for the purpose of "Transformer Site—S.E.C."

File No. 674/981.—That Reserve No. 37109 should vest in and be held by The State Energy Commission of Western Australia in trust for the purpose of "Transformer Site—S.E.C."

File No. 675/981.—That Reserve No. 37110 should vest in and be held by The State Energy Commission of Western Australia in trust for the purpose of "Transformer Site—S.E.C."

File No. 676/981.—That Reserve No. 37111 should vest in and be held by The State Energy Commission of Western Australia in trust for the purpose of "Transformer Site—S.E.C."

File No. 677/981.—That Reserve No. 37112 should vest in and be held by The State Energy Commission of Western Australia in trust for the purpose of "Transformer Site—S.E.C."

File No. 678/981.—That Reserve No. 37113 should vest in and be held by The State Energy Commission of Western Australia in trust for the purpose of "Transformer Site—S.E.C."

File No. 679/981.—That Reserve No. 37114 should vest in and be held by The State Energy Commission of Western Australia in trust for the purpose of "Transformer Site—S.E.C."

File No. 1743/77.—That Reserve No. 37117 should vest in and be held by the Minister for Water Resources in trust for the purpose of "Water Supply".

File No. 1743/77.—That Reserve No. 37118 should vest in and be held by the Minister for Water Resources in trust for the purpose of "Water Supply".

Now, therefore, His Excellency the Governor, by and with the advice and consent of the Executive Council, does hereby direct that the beforementioned Reserves shall vest in and be held by the abovementioned bodies, in trust for the purposes aforesaid, subject nevertheless to the powers reserved to him by section 37 of the said Act.

R. D. DAVIES,
Clerk of the Council.

Water Boards Act, 1904-1979.

Busselton Water Board—Proposed Loan of \$100 000.

ORDER IN COUNCIL.

P.W.W.S. 14/69.

WHEREAS by the Water Boards Act, 1904-1979 a Water Board may, with the approval of the Governor, borrow money: Now therefore His Excellency the Governor with the advice and consent of the Executive Council hereby approves, under the provisions of section 113 of the Water Boards Act, 1904-1979, of the Busselton Water Board borrowing the sum of one hundred thousand dollars (\$100 000) from the State Government Insurance Office, repayable with interest by twenty (20) half-yearly instalments over a period of ten (10) years, at the ruling rate of interest, for the purpose of financing improvements to the Busselton Town Water Supply as approved by Order in Council on July 28, 1980 and published in the *Government Gazette* of August 1, 1980.

R. D. DAVIES,
Clerk of the Council.

Metropolitan Water Supply, Sewerage, and Drainage Act 1909-1980.

Metropolitan Water Supply.

ORDER IN COUNCIL.

M.W.B. 817337/80; (W07.327).

WHEREAS by the Metropolitan Water Supply, Sewerage, and Drainage Act 1909-1980 it is provided that, subject to the provisions of the Act the Metropolitan Water Supply, Sewerage and Drainage Board shall, with the approval of the Governor, have power to construct, provide and extend Water Works, Sewerage Works and Metropolitan Main Drainage Works, and whereas the preliminary requirements of the said Act have been complied with and the plan in respect of the works hereinafter mentioned has been submitted to and approved by the Governor in Council: Now therefore His Excellency the Governor by and with the advice and consent of the Executive Council, does hereby empower the Metropolitan Water Supply, Sewerage and Drainage Board to undertake the construction and provision of the following works under the said Act, namely:

City of Gosnells.

500 mm Water Main—Gosnells—Southern River Road.

The construction of a five hundred millimetre nominal diameter steel water main below ground and approximately five hundred and fifty metres in length complete with valve pits and all other necessary apparatus commencing at the junction of Southern River Road and Ashburton Drive and thence proceeding—in general southwesterly direction along Southern River Road to and across Lot 165 Southern River Road and thence continuing in a general southwesterly direction along Southern River Road to Chamberlain Street and terminating thereat, as shown on plan M.W.B. 17407.

This Order in Council shall take effect from the 13th day of March, 1981.

R. D. DAVIES,
Clerk of the Executive Council.

Metropolitan Water Supply, Sewerage, and Drainage Act 1909-1980.

Metropolitan Sewerage.

ORDER IN COUNCIL.

M.W.B. 569893/80; (S03.062), (S01.010).

WHEREAS by the Metropolitan Water Supply, Sewerage, and Drainage Act 1909-1980 it is provided that, subject to the provisions of the Act the Metropolitan Water Supply, Sewerage and Drainage Board shall, with the approval of the Governor, have power to construct, provide and extend Water Works, Sewerage Works and Metropolitan Main Drainage Works, and whereas the preliminary requirements of the said Act have been complied with and the plan in respect of the works hereinafter mentioned has been submitted to and approved by the Governor in Council: Now therefore His Excellency the Governor by and with the advice and consent of the Executive Council, does hereby empower the Metropolitan Water Supply, Sewerage and Drainage Board to undertake the construction of the following works under the said Act, namely:

Town of Armadale—City of Cockburn.

Westfield Effluent Pumping Station and Rising Main, Yangebup Main Sewer and Westfield Wastewater Treatment Plant—Extension 3.

- (a) A pumping station and suction main located within the Westfield Wastewater Treatment Plant, Lot AA78, near the southwestern boundary.
- (b) A 900 mm rising main commencing at the pumping station in (a) and proceeding north-easterly to Armadale Road; thence westerly along Armadale Road across Forrest Road, Reserve 30713, Dumsday Drive, Wirrin Road into and along Paraka Way; thence westerly across Weld Street and continuing through reserves 30713 and 27950 to Nicholson Road; thence northwesterly across Nicholson Road and through Reserves 31023 and 27950 to approximately the prolongation of the boundary between Lots 35 and 36 Taylor Road; thence

westerly across Lot Pt. 34 Nicholson Road, Lot 35 Taylor Road and along Bartram Road to Hammond Road and continuing westerly across Lot 41 Hammond Road and Reserve 15556 to Branch Circus; thence generally northwesterly along Branch Circus to opposite Lot 3 Branch Circus; thence generally westerly across Reserve 31882 and along Wedge Road to a point between Lake Kogolup and Lorimer Road; thence northerly across Cockburn Sound Locations 755 and 754 to terminate within Location 754 a total distance of approximately 14 kilometres.

- (c) A 1 050 mm and 1 200 mm gravity sewer commencing at a point at the termination of (b) and proceeding generally northwesterly across Cockburn Sound Locations 754, 753, 752 and 751 and Jandakot Agricultural Area Lot 251 terminating at the Bibra Lake Main Sewer, a distance of approximately 1 400 m.
- (d) The construction of Westfield Wastewater Treatment Extensions 3 consisting of preliminary treatment and standby power facilities and appurtenances related thereto. These extensions will be wholly located within the Westfield Wastewater Treatment Plant site on Lot AA78 bounded by Westfield and Keane Roads, and terminating thereat, as shown on M.W.B. Plan 17426.

This Order in Council shall take effect from the 13th day of March 1981.

R. D. DAVIES,
Clerk of the Executive Council.

CONSTITUTION OF THE COMMONWEALTH OF AUSTRALIA.

(Section 15.)

Appointment of Senator.

MADE by His Excellency the Governor of Western Australia in Executive Council.

ON the 11th day of March, 1981, His Excellency the Governor of Western Australia in Executive Council appointed John Raymond Martyr of 60 Cawston Road, Attadale to fill the vacancy in the Senate of the Commonwealth Parliament created by the resignation of Senator Allan Charles Rocher until the expiration of 14 days from the beginning of the next session of the Parliament of Western Australia.

By His Excellency's Command,
J. E. A. PRITCHARD,
Acting Clerk of the Council.

AUDIT ACT, 1904. (Section 33.)

The Treasury,
Perth, 13 March 1981.

IT is hereby published for general information that the following officers have been appointed as Certifying Officers:—

- I. J. Frame, for the Forests Department from 24/2/81.
- A. J. O'Donohue, for the Police Department from 24/2/81.
- P. Campos, for the Department of Conservation and Environment from 13/2/81.
- J. A. Biddle, for the Town Planning Department and the Metropolitan Region Planning Authority from 9/2/81.
- G. Kinnane, for the Department for Community Welfare from 22/12/80.

- P. G. Kealley, for the Department of Tourism from 27/2/81 to 30/4/81.
- D. A. Moore, for the Road Traffic Authority from 9/2/81 to 29/5/81.
- R. J. Butcher, for the Department of Agriculture from 3/2/81 to 26/2/81.
- J. C. Southwood, for the Department of Agriculture from 27/2/81 to 27/3/81.
- N. R. Higgins, for the Public Works Department from 12/1/81 to 30/3/81.
- K. Hutchinson, for the Public Works Department from 9/2/81 to 6/3/81.

IT is hereby published for general information that the following appointments as Certifying Officers have been cancelled:—

- P. M. Blight, for the Police Department from 24/2/81.
- B. T. Coyne, for the Town Planning Department and the Metropolitan Region Planning Authority from 9/2/81.
- R. King, for the Department of Agriculture from 11/2/81.
- A. Peel, for the Department of Agriculture from 11/2/81.

IT is hereby published for general information that the following officers have been appointed as Authorising Officers:—

- K. J. Pages-Oliver, for the Road Traffic Authority from 10/2/81.
- K. G. Foster, for the Crown Law Department from 10/2/81 to 3/4/81.
- A. G. Errington, for the Public Service Board in the absence of the Chairman, Public Service Board.

IT is hereby published for general information that the following appointment as an Authorising Officer has been cancelled:—

- J. D. Crago, for the Road Traffic Authority from 10/2/81.

Western Australia.

FINANCE BROKERS CONTROL ACT 1975.

(Sections 24 and 27.)

Application for Finance Brokers Licence
by Individual.

To: The Registrar Finance Brokers Supervisory Board.
I HAYDN WILLIAM McAULIFFE of U/5 79 McLeod Road Applecross, hereby apply for a Finance Brokers Licence under the Finance Brokers Control Act 1975. My address for service of notices in respect of this application is U/5 79 McLeod Road Applecross.

Dated this 6th day of March, 1981.

Signed H. W. McAULIFFE.

Appointment of Hearing.

I hereby appoint 6 May 1981 at 9.00 o'clock in the forenoon as the time for hearing the foregoing application at the Offices of the Finance Brokers Supervisory Board, 184 St. George's Terrace, Perth.

C. A. FITZGERALD,
Registrar,
Finance Brokers Supervisory Board.

Objection to the granting of this licence shall be in the approved form and may be served on the applicant and the Registrar at any time prior to seven days before the date appointed for the hearing.

INQUIRY AGENTS LICENSING ACT 1954.

Application or License in the First Instance.

To the Court of Petty Sessions at Perth:

I, JOHN RUSHTON of 102-106 Terrace Road Perth Security Officer having attained the age of twenty-one years, hereby apply on my own behalf for a license under the abovementioned Act.

The Principal place of business will be at 102-106 Terrace Road Perth.

Dated the 17th day of February, 1981.

JOHN RUSHTON,
Signature of Applicant.

Appointment of Hearing.

I hereby appoint the 14th day of April, 1981 at 2.15 o'clock in the afternoon as the time for the hearing of the foregoing application at the Court of Petty Sessions at Perth.

Dated the 10th day of March, 1981.

K. SHEEDY,
Clerk of Petty Sessions.

Objection to the granting of the application may be served on the applicant and the Clerk of Petty Sessions at any time prior to seven days before the date appointed for the hearing.

PUBLIC SERVICE ARBITRATION ACT 1966-1978

APPEALS UNDER SECTION 16 OF THE ACT

WESTERN AUSTRALIAN EGG MARKETING BOARD

ADMINISTRATIVE, CLERICAL AND GENERAL OFFICERS

THE following decisions of the Public Service Arbitrator, effective from and including the 12th day of August 1980 resulting from appeals in respect of Salary, Ranges of Salary, or a particular salary within that Range, or Title allocated to the respective offices listed hereunder by the Western Australian Egg Marketing Board in its determination appearing in the *Government Gazette* (No. 71) of the 10th day of October 1980 (as amended by the corrigenda appearing in the *Government Gazette* (No. 9) of the 6th day of February 1981) are published for general information.

In order to accord with the form adopted in the said determination the salary or salary ranges therein allocated to the respective offices and whenever varied by appeal are indicated by classification.

Dated at Perth this 9th day of March, 1981.

S. M. ARMSTRONG,
Registrar.

Title of Office	Name of Appellant	Classification as at 12/8/80	Decision
General Manager	Elliott, H. W.	A I 6	Appeal dismissed
Secretary	Low, T. K.	CII 10/11	Appeal dismissed
Accountant	Fleming, R. H.	CII 7/8	Appeal dismissed
Factory Manager	Baldacci, A.	CII 6/7	Appeal allowed classification amended to CII 7/8

Crown Law Department,
Perth, 13 March 1981.

IT is hereby notified for public information that His Excellency the Governor in Executive Council has:—

Approved of the following appointments to the Commission of the Peace for the State of Western Australia:—

Barbara Doris Attenborough, of 7 Durack Crescent, Dampier and, Hamersley Iron Pty. Ltd., Dampier.

Lloyd Stanley Owen Davies, of Davies Road, Yorkrakine.

Edward James Underwood Green, of 116 Branksome Gardens, City Beach and, Co-operative Bulk Handling Ltd., 22 Delhi Street, West Perth.

John Keith Kershaw, of Muirilup Angus Stud, Muirilup Road, Northcliffe.

Joseph William Henry Mason, of Unit 4, 4 Scott Street, South Perth.

R. M. CHRISTIE,
Under Secretary for Law.

Chief Secretary's Department,
Perth, 3 March 1981.

THE Hon. Chief Secretary has approved the appointment of the following persons as Commissioners for Declarations under the Declarations and Attestations Act 1913-1972.

Brewster, David John, Yokine.

Busch, Ronald Clive, Mt. Hawthorn.

Cooper, Terrence Roland, Booragoon.

Fox, Kevin Francis, Ferndale.

Gardner, Charles Daniel, Lynwood.

Griffiths, David William, Thornlie.

Guelfi, Colin Richard, Yokine.

Kendrick, Michael John, Armadale.

Lloyd, Patricia Lorraine, Heathridge.

Morgan, Glen Alexander, Applecross.

Omara, Meryl Patricia, Hamersley.

Pearson, Gregory Keith, Rivervale.

Podirsky, Peter Anton, Forrestfield.

Stock, Brian Richard, Lesmurdie.

Underdown, Gregory Wayne, Northam.

K. G. SHIMMON,
Director.

Chief Secretary's Department,
Perth, 10 March 1981.

THE Hon. Chief Secretary has approved the appointment of the following persons as Commissioners for Declarations under the Declarations and Attestations Act 1913-1972.

Atkins, Michael William; Swanbourne.
Back, John Kirk; Melville.
Carrigy, Alison Rose; Kensington.
D'Ambrosio, Patricia Veronica; Mount Lawley.
Davies, Mark; Mount Hawthorn.
Hodgkins, Timothy George; Greenwood.
Spartalis, Coril Barbara; Parkwood.
Thomas, Kenneth Oscar; Morley.
Walsh, Mavis June; Rivervale.
Jenkinson, Robert John; Duncraig.

K. G. SHIMMON,
Director.

ELECTORAL ACT 1907-1980.

Electoral Department,
Perth, 9 March 1981.

PURSUANT to section 6 of the Electoral Act His Excellency the Governor has—

- (a) cancelled the appointment as Registrar of Michael John Reay, and
- (b) appointed Nigel James Bushby to be Registrar for the Electoral Districts of Ascot, Morley, Swan, Victoria Park and Welshpool, as from 4 March 1981.

D. A. COATES,
Chief Electoral Officer.

TAXI-CARS (CO-ORDINATION AND CONTROL) ACT 1963 (AS AMENDED).

TAXI CONTROL BOARD (ELECTIONS) REGULATIONS, 1964.

Election of one Candidate as Member of the Taxi Control Board.

IT is hereby notified under the provisions of Regulation 13 of the Taxi Control Board (Elections) Regulations, 1964 (as amended), that the following candidates were duly nominated for the above positions. Nominations closed at noon on Wednesday, the 11th day of March, 1981. The candidates are listed in the order determined under Regulation 13 (1).

1. Doreen Adelaide Philp.
2. Ernest Schwind.
3. Stephen James Satchell.

Voting papers will be posted to those persons eligible to vote at the above election.

The poll will close at 10 a.m. on Wednesday, the 15th day of April, 1981.

R. S. SHAW,
Returning Officer.

State Electoral Department, 565 Hay Street, Perth W.A., 6000.

11 March 1981.

HEALTH ACT 1911-1979.

Department of Health
and Medical Services,
Perth, 10 March 1981.

P.H.D. 2064/60.

I, RAYMOND LAURENCE YOUNG, Minister for Health, being the Minister administering the provisions of the Health Act 1911-1979 hereby, under the provisions of section 251 of the said Act, authorise the Commissioner of Public Health and Medical Services and his deputy, for a period of twelve months from the 9th day of March 1981, to exercise within each of the health districts of the State of Western Australia as

constituted under the Act aforesaid, and to delegate to any public health official the special powers specified in section 251 of the Act aforesaid, that is to say:—

- (a) All the powers specified in subsection (1) to (16) inclusive.
- (b) With the approval of the Minister the power specified in subsections (17) and (17a).
- (c) Any other power conferred upon him by the Governor under subsection (18).

RAY YOUNG,
Minister for Health.

HEALTH ACT 1911 (AS AMENDED).

Department of Health
and Medical Services,
Perth, 26 February 1981.

P.H.D. 1295/62.

THE appointment of Dr. A. Aitken as Medical Officer of Health to the Shire of Dundas is approved.

The cancellation of the appointment of Dr. G. E. Hesketh as Medical Officer of Health to the Shire of Dundas is hereby notified.

J. C. McNULTY,
Commissioner of Public Health
and Medical Services.

CORRIGENDUM.

HEALTH ACT 1911 (AS AMENDED).

Department of Health
and Medical Services,
Perth, 4 March, 1981.

P.H.D. 1132/75.

THE following correction is made to the notice of cancellation under the above Act on page 722 of *Government Gazette* No. 16 of 20 February 1981:

Delete Miss J. S. Hepworth.

Insert Miss J. S. Heyworth.

J. C. McNULTY,
Commissioner for Public Health
and Medical Services.

HEALTH ACT 1911 (AS AMENDED).

Department of Health
and Medical Services,
Perth, 3 March, 1981.

P.H.D. 845/63.

THE appointment of Mr Sherman as Health Surveyor to the Shire of Carnarvon from 2 March, 1981 to 28 March, 1981 is approved.

J. C. McNULTY,
Commissioner of Public Health
and Medical Services.

HEALTH ACT 1911 (AS AMENDED).

Anaesthetic Mortality Committee.

Department of Health
and Medical Services,
Perth, 25 February, 1981.

P.H.D. 620/78.

I, RAYMOND LAURENCE YOUNG, being the Minister, administering the Health Act 1911 (as amended), hereby appoint the following Members and Deputies for a term expiring on 15 March 1984:—

Member.	Deputy.
Associate Professor C. Michael.	Dr. G. Hastwell.
Mr. B. A. R. Stokes.	Mr. T. T. Nicholls.
Miss J. Davis.	Miss J. M. Healy.
Mr. D. Crosgrave.	Mr. L. A. Waldon.
	R. L. YOUNG, Minister for Health.

HEALTH ACT 1911 (AS AMENDED).

Shire of Kalamunda.

P.H.D. 149/62/2; Ex. Co. 0782.

WHEREAS under the provisions of the Health Act 1911 (as amended) a local authority may make or adopt by-laws, and may alter, amend or repeal any by-laws so made or adopted: Now, therefore, the Shire of Kalamunda, being a local authority within the meaning of the Act, and having adopted the Model By-laws described as Series "A" as reprinted, pursuant to the Reprinting of Regulations Act 1964, in the *Government Gazette* on the 17 July 1963, doth hereby resolve and determine that the said adopted by-laws shall be amended as follows:—

PART I—General Sanitary Provisions.

By-law 19A is amended to read as follows:—

19A. The deposit of refuse, garbage or rubbish on land set aside by the Council for that purpose, shall be subject to a fee as follows:

	\$
(a) Per car, utility or trailer arising from personal residential premises within the Shire of Kalamunda provided that persons who are ratepayers or occupiers produce the identification card as issued by the Shire of Kalamunda	Nil
(b) Per car, utility or single axle trailer with sides not more than 610 mm high, arising from industrial or commercial purposes and from residential premises outside the Shire of Kalamunda	2.50
(c) Tandem axle trailers and trailers with sides more than 610 mm high arising from any industrial or commercial purposes within the Shire of Kalamunda and from any residential, commercial or industrial premises outside the Shire of Kalamunda	10.00
(d) Trucks not exceeding 4 tonnes aggregate weight	10.00
(e) Trucks exceeding 4 tonnes aggregate weight single axle	15.00
(f) Trucks exceeding 8 tonnes aggregate weight dual axle	22.50
(g) Compactor vehicles—load capacity not exceeding 10 cu. metres	37.50
(h) Compactor vehicles—load capacity exceeding 10 cu. metres	50.00
(i) Bulk bins exceeding 3 cu. metres but not exceeding 6 cu. metres	15.00
(j) Bulk bins exceeding 6 cu. metres	25.00
(k) Articulated vehicles	45.00
(l) Motor vehicle bodies from domestic or residential premises within the Shire of Kalamunda	Nil
(m) Motor vehicle bodies from industrial or commercial premises and from residential premises outside the Shire of Kalamunda	2.50
(n) Swill and semi-liquid wastes—	
(i) per 200 litre drum	2.50
(ii) bulk truck—an additional \$10 for cover material.	

Passed at a meeting of the Kalamunda Shire Council held on 14 July 1980.
The Common Seal of the Shire of Kalamunda
was affixed hereto in the presence of—

[L.S.]

S. P. WILLMOTT,
President.
E. H. KELLY,
Shire Clerk.

Recommended—

RAY YOUNG,
Minister for Health.

Approved by His Excellency the Governor in Executive Council this 4th day of March, 1981.

R. D. DAVIES,
Clerk of the Council.

NOISE ABATEMENT ACT 1972.

Department of Health
and Medical Services,
Perth, 25 February 1981.

P.H.D. 265/74.

THE appointment and cancellation of appointment of the persons named in the schedule hereunder as Local Inspectors under section 34 (1) of the Noise Abatement Act 1972 and the Noise Abatement (Appointment of Inspectors) Regulations 1976 as from 11 February 1981 is approved:—

Schedule.

Appointment.
Mr. J. W. Burton—Shire of Kalamunda.
Cancellation of Appointment.
Mr. J. W. Burton—Town of Claremont.

The appointment of the person named in the Schedule hereunder as State Inspector under section 34 (1) of the Noise Abatement Act 1972 and the Noise Abatement (Appointment of Inspectors) Regulations 1976 as from 11 February 1981 is approved:—

Schedule.
Mr. P. C. J. Overton—Scientific Officer.
R. L. YOUNG,
Minister for Health.

ROAD TRAFFIC ACT 1974-1980.

ROAD TRAFFIC (DRIVERS' LICENCES)
AMENDMENT REGULATIONS 1981.

MADE by His Excellency the Governor in Executive Council.

- Citation. 1. These regulations may be cited as the Road Traffic (Drivers' Licences) Amendment Regulations 1981.
- Principal regs. 2. In these regulations the Road Traffic (Drivers' Licences) Regulations 1975*, as amended, are referred to as the principal regulations.
- Reg. 16 inserted. 3. After regulation 15 of the principal regulations the following regulation is inserted—
- Change of address. " 16. (1) The holder of a driver's licence shall, within twenty one notice in writing of the change to the Authority.
- (2) A person who commits a breach of subregulation (1) of this regulation is liable, for a first offence, to a penalty not exceeding one hundred dollars and, for a subsequent offence, to a penalty not exceeding two hundred dollars. "

By His Excellency's Command,
R. D. DAVIES,
Clerk of the Council.

* Reprinted in the *Government Gazette* 22 July 1980 at pp. 2471-2478.

ROAD TRAFFIC ACT 1974-1980.

ROAD TRAFFIC (LICENSING) AMENDMENT
REGULATIONS (No. 2) 1981.

MADE by His Excellency the Governor in Executive Council.

- Citation. 1. These regulations may be cited as the Road Traffic (Licensing) Amendment Regulations (No. 2) 1981.
- Reg. 15 amended. 2. Regulation 15 of the Road Traffic (Licensing) Regulations 1975*, as amended, is amended in subregulation (3) by deleting "seven" and substituting the following—
" twenty one "

By His Excellency's Command,
R. D. DAVIES,
Clerk of the Council.

* Reprinted in the *Government Gazette* 29 December 1978 at pp. 4849-4866.

ROAD TRAFFIC ACT 1974-1980.

VEHICLE STANDARDS AMENDMENT REGULATIONS (No. 2) 1981.

MADE by His Excellency the Governor in Executive Council.

- Citation. 1. These regulations may be cited as the Vehicle Standards Amendment Regulations (No. 2) 1981.
- Reg. 1401 amended. 2. Regulation 1401 of the Vehicle Standards Regulations 1977*, as amended, is amended—
(a) by inserting in subregulation (2) after "other vehicle", the following—
" (other than a semi-trailer) " ; and
(b) by deleting "aggregate" from subparagraph (ii) of paragraph (b) of subregulation (2) and substituting the following—
" laden "

By His Excellency's Command,
R. D. DAVIES,
Clerk of the Council.

* Published in the *Government Gazette* 10 November 1977.

FISHERIES ACT 1905-1979.

Department of Fisheries and Wildlife,
Perth, 13 March 1981.

F. & W. 370/65.

IT is hereby notified for general information that the Minister for Fisheries and Wildlife in pursuance of the provisions of section 5B of the Fisheries Act 1905-1979 has appointed the following persons to be members of the Rock Lobster Industry Advisory Committee:—

B. K. Bowen (Chairman), N. E. McLaughlan,
F. A. L. Connell, K. G. Palmer, J. B. Fitz-
hardinge, I. W. Finlay, G. H. Greentree, and
E. L. Morton.

The term of appointment of each member is five years from 1 January 1981.

This notice cancels the previous notice which was published in the *Government Gazette* on 16 January 1981.

B. K. BOWEN,
Director.

FISHERIES ACT 1905-1979.

PART III B—Processing Licenses.

F. & W. 235/81.

THE Public is hereby notified that I have issued a permit to Roy Midalia, 6 Elliot Road, Trigg, to establish a processing establishment to process fish in pursuance of the provisions of section 35C of the Fisheries Act 1905-1979, at Unit 4, 11 Malcolm Road, Maddington, subject to the following conditions:—

That the processing establishment—

1. Shall comply with the requirements of the Fisheries Act 1905-1979 and all Regulations, Orders in Council and Notices and Ministerial Directions issued thereunder.
2. Shall not be used for processing rock lobsters, prawns, salmon or tuna.
3. Shall comply with the requirements of the Health Act 1911 (amended).
4. Shall comply with the requirements of any town planning scheme or interim development order gazetted under the provisions of the Town Planning and Development Act 1928 (amended); or the Metropolitan Region Town Planning Scheme Act 1959 (amended).
5. Shall be registered as an export establishment pursuant to the provisions of the Export (Fish) Regulations made under the provisions of the Customs Act 1901 (amended) and the Commercial (Trade Descriptions) Act 1905 (amended) of the Parliament of the Commonwealth should it be used to process fish for export.
6. Shall not be used for the processing of marron (*Cherax tenuimanus*) unless a license is held under Section 39C of the Fisheries Act 1905.

In accordance with the provisions of section 35K, any person aggrieved by this decision may, within fourteen days after publication of this notice, appeal against the decision or order by serving on the Minister for Fisheries and Wildlife, a statement in writing of the grounds of their appeal.

B. K. BOWEN,
Director of Fisheries.

FORFEITURES.

THE following leases and licences together with all rights, title and interest therein have this day been forfeited to the Crown under the Land Act 1933-1980 for the reasons stated:—

Name; Lease or Licence; District; Reason; Corres. No.;
Plan.

Hall, P. E. D.; 3117/776 (C.L. 286/1935); Norseman
Lot 1012; Non-compliance with conditions;
2304/34; Norseman Townsite.

B. L. O'HALLORAN,
Under Secretary for Lands.

11 March, 1981,

LAND ACT 1933-1980.

Reserves.

Department of Lands and Surveys,
Perth, 13 March 1981.

HIS Excellency the Governor in Executive Council has been pleased to set apart as Reserves the land described below, for the purposes therein set forth.

File No. 1743/77.

BULARA.—No. 37117 (Water Supply), Location No. 49 (7.798 2 hectares). (Original Plan 14380, Plan Halls Creek Townsite 33.24; 33.25).

File No. 1743/77.

BULARA.—No. 37118 (Water Supply), Location No. 51 (39.953 0 hectares). (Diagram 83005, Plan Halls Creek Townsite 32.24; Regional 7.5 (Great Northern Highway).)

File No. 3464/980.

LEONORA.—No. 37099 (Use and Requirements of the Industrial and Commercial Employees' Housing Authority), Lot No. 282 (1 012 square metres). (Plan Leonora Townsite Sheet 1 (Queen Victoria Street).)

File No. 1172/79.

NARROGIN.—No. 37119 (Pedestrian Access Way), Lot No. 1610 (162 square metres). (Diagram 83939, Plan Narrogin 2 000 10.35 (Parry Court).)

File No. 679/981.

PORT HEDLAND.—No. 37114 (Transformer Site—S.E.C.), Lot No. 3855 (38 square metres). (Original Plan 14186, Plan Port Hedland 2 000 25.22 (Murdoch Drive).)

File No. 678/981.

PORT HEDLAND.—No. 37113 (Transformer Site—S.E.C.), Lot No. 3854 (39 square metres). (Original Plan 14186, Plan Port Hedland 2 000 25.22 (Captains Way).)

File No. 677/981.

PORT HEDLAND.—No. 37112 (Transformer Site—S.E.C.), Lot No. 3853 (39 square metres). (Original Plan 14186, Plan Port Hedland 2 000 26.22 (Masters Way).)

File No. 676/981.

PORT HEDLAND.—No. 37111 (Transformer Site—S.E.C.), Lot No. 3852 (18 square metres). (Original Plan 14187, Plan Port Hedland 2 000 25.22 (Captains Way).)

File No. 675/981.

PORT HEDLAND.—No. 37110 (Transformer Site—S.E.C.), Lot No. 3851 (38 square metres). (Original Plan 14188, Plan Port Hedland 2 000 26.21 (Wangara Crescent).)

File No. 674/981.

PORT HEDLAND.—No. 37109 (Transformer Site—S.E.C.), Lot No. 3850 (38 square metres). (Original Plan 14187, Plan Port Hedland 2 000 25.21 (Captains Way).)

File No. 673/981.

PORT HEDLAND.—No. 37108 (Transformer Site—S.E.C.), Lot 3849 (25 square metres). (Original Plan 14188, Plan Port Hedland 2 000 25.22 (Steamer Avenue).)

File No. 672/981.

PORT HEDLAND.—No. 37107 (Transformer Site—S.E.C.), Lot No. 3848 (38 square metres). (Original Plan 14188, Plan Port Hedland 2 000 26.21 (Captains Way).)

File No. 671/981.

PORT HEDLAND.—No. 37106 (Transformer Site—S.E.C.), Lot No. 3847 (17 square metres). (Original Plan 14019, Plan Port Hedland 2 000 25.22 (Koolama Crescent).)

File No. 670/981.

PORT HEDLAND.—No. 37105 (Transformer Site—S.E.C.), Lot No. 3846 (39 square metres). (Original Plan 14019, Plan Port Hedland 2 000 25.22 (Daylesford Close).)

File No. 669/981.

PORT HEDLAND.—No. 37104 (Transformer Site—S.E.C.), Lot No. 3844 (17 square metres). (Original Plan 14019, Plan Port Hedland 2 000 25.22 (Kabbarli Loop).)

File No. 668/981.

PORT HEDLAND.—No. 37103 (Transformer Site—S.E.C.), Lot No. 3843 (37 square metres). (Original Plan 14018, Plan Port Hedland 2 000 25.22 (Daylesford Close).)

File No. 667/981.

PORT HEDLAND.—No. 37102 (Transformer Site—S.E.C.), Lot No. 3842 (20 square metres). (Original Plan 14020, Plan Port Hedland 2 000 25.21 (Steamer Avenue).)

File No. 666/981.

PORT HEDLAND.—No. 37101 (Transformer Site—S.E.C.), Lot No. 3841 (17 square metres). (Original Plan 14020, Plan Port Hedland 2 000 25.41 (Daylesford Close).)

File No. 665/981.

PORT HEDLAND.—No. 37100 (Transformer Site—S.E.C.), Lot No. 3840 (39 square metres). (Original Plan 14020, Plan Port Hedland 2 000 25.21 (Daylesford Avenue).)

B. L. O'HALLORAN,
Under Secretary for Lands.

REVOCATION OF ORDERS IN COUNCIL.

Reserve Nos. 26705 and 26710.

Department of Lands and Surveys,
Perth, 13 March 1981.

File No. 2940/60.

IT is hereby notified for general information that His Excellency the Governor in Executive Council has been pleased to revoke that portion of the Order in Council issued under portion of Executive Council Minute No. 0832 dated 2 April 1980 whereby Reserve Nos. 26705 and 26710 were vested in the City of Stirling in trust for the purpose of "Footway" and to approve of the cancellation of the relevant Vesting Orders accordingly.

B. L. O'HALLORAN,
Under Secretary for Lands.

AMENDMENT OF RESERVE No. 23136.

Department of Lands and Surveys,
Perth, 13 March 1981.

File No. 5028/49.

HIS Excellency the Governor in Executive Council has been pleased to approve, under section 37 of the Land Act, 1933-1980 of the amendment of Reserve No. 23136 (Bulara District) "Common" to exclude the areas surveyed and shown on Original Plan 14380 and Lands and Surveys Diagram 83005 as Bulara Locations 49 and 51 respectively and of its area being reduced to about 2 854.524 3 hectares, accordingly. (Plan Halls Creek Townsite 33.24, 33.25; Regional 7.5 (Great Northern Highway).)

B. L. O'HALLORAN,
Under Secretary for Lands.

CANCELLATION OF RESERVES.

Department of Lands and Surveys,
Perth, 13 March 1981.

HIS Excellency the Governor in Executive Council has been pleased to approve, under section 37 of the Land Act 1933-1980 of the cancellation of the following Reserves:—

File No. 2645/76.—No. 36641 (Esperance lots 803 and 804) "Use and Requirements of the Shire of Esperance". (Plan E9404 (Walmsley Street).)

File No. 2940/60.—No. 26705 (Swan Location 7595) "Footway". (Plans Perth 2 000 12.32, 12.33 (Nollamara Avenue and St. Albans Road in the City of Stirling).)

File No. 2940/60.—No. 26710 (Swan Location 7600) "Footway". (Plans Perth 2 000 12.32, 12.33 (Nollamara Avenue and St. Albans Road in the City of Stirling).)

File No. 1524/77.—No. 36829 (Karratha lot 1302) "Use and Requirements of the Shire of Roebourne". (Plan Karratha 2 000 30.29 (Frinderstein Way).)

File No. 3283/78.—No. 36830 (Karratha lot 1716) "Use and Requirements of the Shire of Roebourne". (Plan Karratha 2 000 29.27 (Mosher Way in the Shire of Roebourne).)

B. L. O'HALLORAN,
Under Secretary for Lands.

CHANGE OF PURPOSE OF RESERVE No. 27057.

Department of Lands and Surveys,
Perth, 13 March 1981.

File No. 1189/62.

HIS Excellency the Governor in Executive Council has been pleased to approve, under section 37 of the Land Act, 1933-1980, of the purpose of Reserve No. 27057 (Cockburn Sound location 2022) being changed from "Recreation" to "Public Recreation". (Plan F187-4 (Frankland Avenue in the City of Cockburn).)

B. L. O'HALLORAN,
Under Secretary for Lands.

SUBURBAN LAND.

Swan Locations 10059 to 10066 incl.

Department of Lands and Surveys,
Perth, 13 March 1981.

Corres. 2059/78.

HIS Excellency the Governor in Executive Council has been pleased to approve, under section 10 of the Land Act, 1933-1980, of Swan Locations 10059 to 10066 inclusive being set apart as Suburban Land.

(Plans Swan 2000 12.32, 12.33 (Nollamara Avenue and St. Albans Road in the City of Stirling).)

B. L. O'HALLORAN,
Under Secretary for Lands.

CHANGE OF NAME OF STREET.

Shire of Bayswater.

Department of Lands and Surveys,
Perth, 13 March 1981.

Corres. 405/981.

IT is hereby notified for general information that His Excellency the Governor in Executive Council has been pleased to approve, under section 10 of the Land Act, 1933-1980, of the change of name of part of Hollett Road to Paine Road being that portion of surveyed road commencing from a line in prolongation eastward of the southern boundary of Lot 1 of Swan Location 1308 (Land Titles Office Diagram 29374) and extending southward to and along the northernmost eastern boundary of Location 5919 (Reserve No. 24543) thence eastward along the easternmost northern boundary of the last mentioned Location to terminate at the western side of Alfreda Avenue (Road No. 10999). (Public Plan Perth 2 000 16.32.)

B. L. O'HALLORAN,
Under Secretary for Lands.

NAMING AND CHANGE OF NAME OF STREETS.

Town of Mosman Park.
Department of Lands and Surveys,
Perth, 13 March 1981.

Corres. 3128/58.

IT is hereby notified for general information that His Excellency the Governor in Executive Council has been pleased to approve under section 10 of the Land Act, 1933-1980 of the naming and change of name of streets in the Town of Mosman Park as set out in the Schedule hereunder.

B. L. O'HALLORAN,
Under Secretary for Lands.

Schedule.

Naming of Street; Description; Name.

The whole of Road No. 16410 commencing from the northern side of Fairlight Street (Road No. 1132) and extending northward along the eastern boundary of Lot 50 of Swan Location 267 (Land Titles Office Diagram 40971) to terminate at the northeastern corner of the said Lot; Dover Court.

Change of Street Names; Present Name—Description;
New Name.

Battle Street—All that portion of Road No. 1131 commencing from the southeastern side of Stirling Highway (Road No. 1021) and extending eastward along the southern boundary of Lot 87 of Swan Location 267 (Land Titles Office Plan 1341) to and along the southern boundaries of Lots 86, 85, 84, 83 and 82 (Plan 1341) and Lot 81 (Diagram 10761) to terminate at a line in prolongation southward of the eastern boundary of the lastmentioned lot; Dover Court.

Battle Street—All that portion of Road No. 1131 commencing from a line in prolongation southward of the eastern boundary of Lot 81 of Swan Location 267 (Land Titles Office Diagram 10761) and extending eastward along the southern boundary of Lot 1 (Diagram 34809) to and along the southern boundaries of Lots 77, 76 and 75 (Plan 1341), Lots 1 and 2 (Diagram 11208), Lots 72, 71, 70, 69, 68, 67, 66 and 65 (Plan 1341) to terminate at the western side of Monument Street; Murray Avenue.

(Public Plan Perth 2 000 7.18.)

NAMING AND CHANGE OF NAME OF STREETS.

Shire of Capel.
Department of Lands and Surveys,
Perth, 13 March 1981.

Corres. 2403/74D.

IT is hereby notified for general information that His Excellency the Governor in Executive Council has been pleased to approve under section 10 of the Land Act, 1933-1980, of the naming and change of name of streets in the Shire of Capel as set out in the Schedule hereunder.

B. L. O'HALLORAN,
Under Secretary for Lands.

Schedule.

Naming of Street; Description; Name.

The whole of Road No. 15741 commencing from the northwestern side of Bussell Highway (Road No. 48) and extending westward along the northern boundary of lot 29 of Wellington location 2991 (Land Titles Office Diagram 30872), lots 43 and 42 of the said location (Diagram 32541) to terminate at a line in prolongation northeastward of the northwestern boundary of the lastmentioned lot; Lakes Road.

Change of Street Name; Present name—Description;
New Name.

Quambi Road—the whole of the surveyed road commencing from the southeastern side of Minninup Road and extending southeastward along the northeastern boundary of lot 31 of Wellington location 41 (Land Titles Office Plan 13380) thence northeastward along the northwestern boundaries of lots 30 and 29 thence southeastward along the northeastern boundaries of the lastmentioned lot thence southwestward along the southeastern boundary of lots 29, 28 and 27 to terminate at the northeastern side of Lakes Road; Quambi Drive.
(Public Plan Bunbury SW 1 : 25 000.)

NAMING OF STREET.

Shire of Bridgetown-Greenbushes.
Department of Lands and Surveys,
Perth, 13 March 1981.

Corres. 3160/59.

IT is hereby notified for general information that His Excellency the Governor in Executive Council has been pleased to approve under section 10 of the Land Act, 1933-1980, of the naming of Armstrong Street being the whole of the surveyed road commencing from the southeastern side of Turner Road and extending southward along the eastern boundaries of Bridgetown Lots 472 and 483 thence southeastward to and along the northeastern boundaries of Lots 402 and 403 to terminate at the northwestern side of Mattamattup Street.

(Public Plan Bridgetown Townsite 32.02, 32.03.)

B. L. O'HALLORAN,
Under Secretary for Lands.

NAMING OF STREET.

Shire of Irwin.
Department of Lands and Surveys,
Perth, 13 March 1981.

Corres. 2978/74.

IT is hereby notified for general information that His Excellency the Governor in Executive Council has been pleased to approve under section 10 of the Land Act, 1933-1980, of the naming of Kelly Road as shown in green, on Lands and Surveys Miscellaneous Plan No. 802, situated within the Shire of Irwin.

(Public Plan 123/80 Yandarino SE 1 : 25 000.)

B. L. O'HALLORAN,
Under Secretary for Lands.

NAMING OF LOCALITY.

City of South Perth.
Department of Lands and Surveys,
Perth, 13 March 1981.

Corres. 1028/73.

IT is hereby notified for general information that His Excellency the Governor in Executive Council has been pleased to approve under section 10 of the Land Act, 1933-1980 of the naming of the Locality of Waterford, as shown in green, on Lands and Surveys Miscellaneous Plan No. 281 situated within the City of South Perth.
(Public Plan Perth 2000 14.18, 15.18, 14.17, 15.17.)

B. L. O'HALLORAN,
Under Secretary for Lands.

NAMING OF LOCALITY.

Shire of Greenough.
Department of Lands and Surveys,
Perth, 13 March 1981.

Corres. 3231/71.

IT is hereby notified for general information that His Excellency the Governor in Executive Council has been pleased to approve under section 10 of the Land Act, 1933-1980 of the naming of the locality of Woorree as shown bordered red on Miscellaneous Plan 1103.

(Public Plan Geraldton Townsite 17.15, 17.16, 17.17, 17.18, 18.14, 18.15, 18.17 and 18.18.)

B. L. O'HALLORAN,
Under Secretary for Lands.

AMENDMENT OF BOUNDARIES.

Collie Townsite.

Department of Lands and Surveys,
Perth, 13 March 1981.

Corres. 1076/97.

IT is hereby notified that His Excellency the Governor in Executive Council has been pleased to approve under section 10 of the Land Act, 1933-1980 of the amendment of the boundaries of Collie Townsite to exclude Wellington Location 5247 as surveyed and shown on Original Plan 14264.

(Public Plans Nullagine Townsite Pt. 13.16 and 14.16.)

B. L. O'HALLORAN,
Under Secretary for Lands.

LAND ACT 1933-1980.

Land Release.

Department of Lands and Surveys,
Perth, 13 March 1981.

File No. 2019/70, V2.

HIS Excellency the Governor in Executive Council has been pleased to approve under section 45A of the Land Act, 1933-1980, of Cervantes Lot 221 being made available for sale in fee simple at the purchase price of four thousand dollars (\$4 000.00) and subject to the payment for improvements at valuation, in cash, should the successful applicant be other than the former lessee.

Applications must be lodged at the Department of Lands and Surveys, Perth.

(Plan Cervantes 4.20 (Cadiz Street).)

B. L. O'HALLORAN,
Under Secretary for Lands.

LAND ACT 1933-1980.

Land Release.

Department of Lands and Surveys,
Perth, 13 March 1981.

File No. 3152/69.

HIS Excellency the Governor in Executive Council has been pleased to approve under section 45A of the Land Act, 1933-1980, of Dandaragan Lot 14 being made available for sale in fee simple at the purchase price of one thousand five hundred dollars (\$1 500.00) and subject to the payment for improvements at valuation, in cash, should the successful applicant be other than the former lessee.

Applications must be lodged at the Department of Lands and Surveys, Perth.

(Plan Dandaragan 03.06 (Caro Road).)

B. L. O'HALLORAN,
Under Secretary for Lands.

LAND ACT 1933-1980.

Land Release.

Department of Lands and Surveys,
Perth, 13 March, 1981.

File No. 1973/76.

HIS Excellency the Governor in Executive Council has been pleased to approve under section 45A of the Land Act, 1933-1980, of Kalbarri Lot 465 being made available for sale in fee simple at the purchase price of twelve thousand five hundred dollars (\$12 500.00) and subject to the payment for improvements at valuation, in cash, should the successful applicant be other than the former lessee.

Applications must be lodged at the Department of Lands and Surveys, Perth.

(Plan Kalbarri 2000 26.13 (Grey Street).)

B. L. O'HALLORAN,
Under Secretary for Lands.

LAND ACT 1933-1980.

Land Release.

Department of Lands and Surveys,
Perth, 13 March 1981.

Corres. 1937/53.

APPLICATIONS are invited under section 45A of the Land Act, 1933-1980 for the purchase in fee simple of Mount Magnet Lot 170 at the purchase price of three hundred dollars (\$300.00) and subject to the payment for improvements at valuation, in cash, should the successful applicant be other than the owner of the improvements.

A person in the employ of the State must apply through the Under Secretary for Lands for the Governor's permission to hold this land. Written approval of the Permanent Head concerned should accompany such application.

Applications, accompanied by a deposit of \$30.00 must be lodged at the Department of Lands and Surveys, Perth on or before Wednesday April 15, 1981.

All applications lodged on or before the closing date will be treated as having been received on that date, and if there are more applications than one for the lot the application to be granted will be decided by the Land Board.

(Plan Mount Magnet (Hepburn Street).)

B. L. O'HALLORAN,
Under Secretary for Lands.

APPLICATION FOR LEASING.

Department of Lands and Surveys,
Perth, 13 March, 1981.

Corr. 723/70, V.2.

APPLICATIONS are invited under section 117 of the Land Act, 1933-1980 for the leasing of the Derby lots shown in the schedule for the purpose of "Light Industry" for a term of 21 years at the annual rentals shown in the said schedule.

Intending applicants shall submit with their application an outline plan drawn to scale, showing development proposed within two years from the date of approval of the application.

The Minister for Lands reserves the right to refuse any application on the grounds that no development plans were submitted with such application or that the proposed development is inadequate or unsuitable.

The services provided to the lots are roads and water and the service premium and survey fee shown in the schedule are payable within 30 days of acceptance of application.

On completion of substantial development to the satisfaction of the Minister for Lands the lessee may surrender his lease in order that the land may be made available in freehold. In this regard it is advised that the lessee should not anticipate freehold title before providing full details of completed development for departmental examination and approval. The price of the land shall be as shown in the schedule and shall remain valid for a period of three years from the date of this notice.

The land is made available for leasing subject to the following conditions:—

- (1) The land shall not be used for any purpose other than "Light Industry" without the prior approval in writing of the Minister for Lands.
- (2) The rent shall be subject to reappraisal at the end of the third year and each successive three year period thereafter.
- (3) The lessee shall not without the previous consent in writing of the Minister for Lands assign, transfer, mortgage, sublet or part with the possession of the demised land.
- (4) The land shall be occupied and used by the lessee for the purpose specified within nine (9) months of the commencement of the lease and thereafter will be continuously so used to the satisfaction of the Minister.
- (5) The lessee shall commence construction within nine (9) months and thereafter continue construction and complete and operate the works within two (2) years from the date of the commencement of the lease.

- (6) All buildings, erections, paving, drainage and other works shall be to the approval of the Local Authority and the lessee shall perform, discharge and execute all requisitions and works unto the demised land as are or may be required by any local or public authority operating under any statute by-law or regulation.
- (7) The lessee shall maintain existing and future improvements to the satisfaction of the Minister for Lands.
- (8) The lessee shall indemnify the Minister against all claims for damage to property or persons arising from the use of the land.
- (9) The Minister or his representative may enter the land for inspection at any reasonable time.
- (10) The lessee shall at his own expense install and maintain firefighting and control equipment to the approval of the Minister.
- (11) Compensation will not be payable for damage by flooding of the demised land.
- (12) Compensation shall not be payable to the lessee in respect of any improvements effected by him on the demised land and remaining thereon at the expiration or earlier determination of the lease.
- (13) It shall be lawful for the lessee at any time within the three calendar months immediately following the expiration of the term or earlier determination of the lease, to take down, remove and carry away any buildings, structures, improvements and plant the property of the lessee.
- (14) On determination of the lease, the lessee shall fill in, consolidate and level off any unevenness, excavation or hole caused by him during the term of the lease or by removal of his improvements and shall leave the demised land in a clean, neat and tidy condition to the satisfaction of the Minister for Lands and shall remove any or all waste matter as required by the Minister.

A person in the employ of the State must apply through the Under Secretary for Lands for the Governor's permission to hold this land. Written approval of the Permanent Head concerned should accompany such application.

Applications must be lodged at the Department of Lands and Surveys, Perth, on or before Wednesday 29 April 1981, accompanied by the deposit shown in the Schedule, together with the required plan and completed Land Board Questionnaire.

All applications lodged on or before that date will be treated as having been received on the closing date, and if there are more applications than one for any lot, the application to be granted will be decided by the Land Board.

B. L. O'HALLORAN,
Under Secretary for Lands.

Schedule.

Lot; Street; Area; Survey Fee; Service Premium;	Purchase Price; Annual Rental; Deposit.
700; Le Lievre; 2 006 m ² ; \$60; \$1 980; \$1 680; \$80; \$70.	
710; Brearly; 4 047 m ² ; \$115; \$4 004; \$2 826; \$120; \$90.	
711; Brearly; 4 047 m ² ; \$115; \$4 004; \$2 826; \$120; \$90.	
713; Millard; 9 839 m ² ; \$278; \$9 740; \$6 138; \$235; \$147.50.	
716; Brearly; 4 047 m ² ; \$115; \$4 004; \$2 826; \$120; \$90.	
717; Brearly; 4 047 m ² ; \$115; \$4 004; \$2 826; \$120; \$90.	
908; Millard; 4 579 m ² ; \$131; \$4 532; \$3 134; \$130; \$95.	
909; Millard; 4 526 m ² ; \$131; \$4 477; \$3 119; \$130; \$95.	

(Plans Derby Townsite 03.06, 04.05 and 04.06.)

APPLICATION FOR LEASING.

Department of Lands and Surveys,
Perth, 13 March 1981.

Corres. 1256/67, V2.

APPLICATIONS are invited under section 117 of the Land Act 1933-1980 for the leasing of the Kununurra lots listed in the Schedule for the purpose of "Light Industry" for a term of twenty-one (21) years at the annual rentals shown in the said Schedule.

Intending applicants shall submit with their application an outline plan drawn to scale, showing development proposed within two years from the date of approval of the application.

The Minister for Lands reserves the right to refuse any application on the grounds that no development plans were submitted with such application or that the proposed development is inadequate or unsuitable.

The services provided to the lots are roads, water and power, and the service premium as shown in the Schedule is payable within 30 days of acceptance of application.

The survey fee shown in the Schedule is payable in cash within 30 days of acceptance of application.

Lot 1134 is made available to adjoining holders only as access to Ivanhoe Road from this lot is not permitted.

Applicants are advised that access to and egress from Lot 1129 is only permitted from Dianella Way.

On completion of substantial development to the satisfaction of the Minister for Lands the lessee may surrender his lease in order that the land may be made available in freehold. In this regard it is advised that the lessee should not anticipate freehold title before providing full details of completed development for Departmental examination and approval. The price for the land shall be as shown in the schedule and shall remain valid for a period of three (3) years from the date of this notice.

The land is made available for leasing subject to the following conditions:—

- (1) The land shall not be used for any purpose other than Light Industry without the prior approval in writing of the Minister for Lands.
- (2) The rent shall be subject to reappraisal at the end of the third year and each successive three year period thereafter.
- (3) The lessee shall not without the previous consent in writing of the Minister for Lands assign, transfer, mortgage, sublet or part with the possession of the demised land.
- (4) The lessee shall commence construction within nine (9) months and thereafter continue construction and complete and operate the works within two (2) years from the date of the commencement of the lease.
- (5) All buildings, erections, paving, drainage and other works shall be to the approval of the Local Authority and the lessee shall perform, discharge and execute all requisitions and works unto the demised land as are or may be required by any local or public authority operating under any statute, by-law or regulation.
- (6) The lessee shall, within twelve months from commencement of the lease, fence the external boundaries with a security fence to the satisfaction of the Minister.
- (7) The lessee shall maintain existing and future improvements to the satisfaction of the Minister for Lands.
- (8) The lessee shall indemnify the Minister against all claims for damage to property or persons arising from the use of the land.
- (9) The Minister or his representative may enter the land for inspection at any reasonable time.
- (10) The land shall be filled to levels specified by, and acceptable to the Minister or his nominee and the Shire Council.
- (11) Compensation will not be payable for damage by flooding of the demised land.
- (12) Compensation shall not be payable to the lessee in respect of any improvements effected by him on the demised land and remaining thereon at the expiration or earlier determination of the lease.

- (13) It shall be lawful for the lessee at any time within the three calendar months immediately following the expiration of the term or earlier determination of the lease, to take down, remove, and carry away any buildings, structures, improvements and plant the property of the lessee.
- (14) On determination of the lease, the lessee shall fill in, consolidate and level off any unevenness, excavation or hole caused by him during the term of the lease or by removal of his improvements and shall leave the demised land in a clean, neat and tidy condition to the satisfaction of the Minister for Lands and shall remove any or all waste matter as required by the Minister.

A person in the employ of the State must apply through the Under Secretary for Lands for the Governor's permission to hold this land. Written approval of the Permanent Head concerned should accompany such application.

Applications must be lodged at the Department of Lands and Surveys, Perth on or before Wednesday 29 April 1981 accompanied by the deposit shown in the Schedule together with the required plan and completed Land Board questionnaire.

All applications lodged on or before that date will be treated as having been received on the closing date, and if there are more applications than one for any lot, the application to be granted will be decided by the Land Board.

Lots 1493, 1494, 1507, 1508, 1510, 1511, 1514 and 1515 are subject to examination of survey.

B. L. O'HALLORAN,
Under Secretary for Lands.

Schedule.

Lot; Street; Area; Survey Fee; Service Premium; Price; Annual Rental; Deposit.

†1129;	Dianella Way;	3 834 m ² ;	\$130;	\$6 135;	\$1 460;	\$120;	\$90.
*1134;	Ivanhoe Road;	2 651 m ² ;	\$170;	\$4 000;	\$1 160;	\$90;	\$75.
1493;	Konkerberry Drive;	2 186 m ² ;	\$170;	\$3 300;	\$1 050;	\$85;	\$72.50.
1494;	Konkerberry Drive;	2 104 m ² ;	\$170;	\$3 180;	\$1 030;	\$80;	\$70.
1507;	Poinciana Street.	3 588 m ² ;	\$200;	\$5 420;	\$1 400;	\$110;	\$85.
1508;	Konkerberry Drive;	2 170 m ² ;	\$130;	\$3 280;	\$1 040;	\$80;	\$70.
1510;	Konkerberry Drive;	1 983 m ² ;	\$130;	\$2 990;	\$1 000;	\$80;	\$70.
1511;	Konkerberry Drive;	2 170 m ² ;	\$130;	\$3 280;	\$1 040;	\$80;	\$70.
1514;	Konkerberry Drive;	2 930 m ² ;	\$130;	\$4 420;	\$1 250;	\$100;	\$80.
1515;	Konkerberry Drive;	2 400 m ² ;	\$130;	\$3 620;	\$1 100;	\$90;	\$75.

† Refer paragraph 7

* Refer paragraph 6
(Plan Kununurra Townsite 23.15, 23.16 and Deception Range NE 1:25 000.)

LOCAL GOVERNMENT ACT 1960-1980.

Closure of Streets.

WHEREAS, Commissioner of Main Roads, being the owner of the land which adjoins the street hereunder described, has agreed to the request of the City of South Perth to close the said street.

South Perth.

File No. 2798/78.

S. 271. All that portion of Bickley Street (Road No. 6671) as shown bordered blue on Lands and Surveys Diagram 84295.

(Public Plans Perth 2000, 13.18 and 13.19.)

WHEREAS, Minister for Lands, being the owner of the land which adjoins the street hereunder described has agreed to the request of the Town of Narrogin to close the said street.

Narrogin.

File No. 1172/79.

N.626. All that portion of Moss Street shown coloured dark brown on Lands and Surveys Diagram 83939.

(Public Plans Narrogin Townsite 10.35, 10.36.)

WHEREAS, Minister for Lands, being the owner of the land which adjoins the streets hereunder described, has agreed to the request of the Shire of Boulder to close the said streets.

Boulder.

File No. 865/72.

B.1047. (a) The whole of the surveyed way along the southeastern boundaries of Kalgoorlie Lots 2613 and 2614 (excluding the intersecting portion of surveyed way); from the northeastern side of Ida Street to the southwestern side of Moss Street.

(b) The whole of the surveyed way along the southeastern boundaries of Kalgoorlie Lots R1099 and R1107 (excluding the intersecting portion of surveyed way); from the northeastern side of Moss Street to the southwestern side of Edgar Street.

(c) The whole of the surveyed way along the northwestern boundaries of Kalgoorlie Lots R1115 and R1121 (excluding the intersecting portion of surveyed way); from the northeastern side of Edgar Street to the southwestern side of Salisbury Road.

(d) The whole of the surveyed way along the northwestern boundaries of Kalgoorlie Lots 2655 to 2658 inclusive and the northwestern boundaries of Lots 2659 and 2660 (both being portions of Reserve 9479; from a line in prolongation southeastward of the southwestern boundary of Lot 2654 to the southwestern side of Hughes Street.

(e) The whole of the surveyed way along the southwestern boundaries of Kalgoorlie Lot 2599 (Reserve 9479), Lots 2600 to 2604 inclusive and onward to and along Lots 2605 to 2608 inclusive; from the southeastern side of Hampden Street to the northwestern side of Dixon Street.

(f) The whole of the surveyed way along the southwestern boundaries of Kalgoorlie Lots R1104 to R1107 inclusive and onward to and along Lots R1108 to R1111 inclusive; from the southeastern side of Hampden Street to the northwestern side of Dixon Street.

(g) The whole of the surveyed way along the southwestern boundaries of Kalgoorlie Lots R1119 and R1120 (both being portions of Reserve 5386) and onward to and along Lot R1121 to R1124 inclusive; from the southeastern side of Hampden Street to the northwestern side of Dixon Street.

(h) The whole of Ida Street along the southwestern boundaries of Kalgoorlie Lots 2609, 2610 the southwestern boundaries of Lots 2611 and 2612 (both being portions of Reserve 9479) and onward to and along the southwestern boundaries of Lots 2613 to 2619 inclusive; from the northwestern side of Dixon Street to a line in prolongation southwestward of the northwestern boundary of Lot 2619.

(i) All that portion of Moss Street along the northeastern boundaries of Kalgoorlie Lots 2599 (Reserve 9479), 2600 to 2604 inclusive and onward to and along the northeastern boundaries of Lots 2605 to 2608 inclusive; from the southeastern side of Hampden Street to the northwestern side of Dixon Street.

(j) All that portion of Edgar Street along the northeastern boundaries of Kalgoorlie Lots R1104 to R1107 inclusive and onward to and along the northeastern boundaries of Lots R1108 to R1111 inclusive; from the southeastern side of Hampden Street to the northwestern side of Dixon Street.

(k) All that portion of Salisbury Road, commencing from the northwestern side of Dixon Street and extending northwestward along the southwestern boundary of Kalgoorlie Lot 1888 and onward, excluding the intersecting portion of Hampden Street, to a line joining the southeastern corner of Lot R1125 and the southwestern corner of Lot 1466 (portion of Reserve 34923).

(l) All that portion of Dixon Street, along part of the northwestern boundary of vacant Crown land, from a line in prolongation southwestward of the southeastern side of the partly surveyed road along a southeastern boundary of Hampton Location 2793 to a line in prolongation southeastward of the northeastern boundary of Kalgoorlie Lot R1124.

(m) The whole of the surveyed road, along the north-eastern boundary of Kalgoorlie Lot 1888; from the southeastern side of Hampden Street to the northwestern side of Dixon Street.

(n) All that portion of Hampden Street commencing from a line joining the southwestern corner of Kalgoorlie Lot 2620 and the northwestern corner of Lot 2619 and extending northeastward along the northwestern boundary of Lot 2619 and onward to and along the northwestern boundaries of Lots 2599 (portion of Reserve 9479), R1103 (portion of Reserve 5389), R1104, R1118, R1119 (portion of Reserve 5386) and onward to a line in prolongation southeastward of the southwestern boundary of Lot 1466 (portion of Reserve 34923).

(Public Plans Kalgoorlie-Boulder 1 : 2000 29.35 and 29.36.)

WHEREAS, Robert Anderson Simmonds, Gladyn Lillian Simmonds, Brian Alfred Tait and Pauleen Margrete Tait, being the owners of the land which adjoins the street hereunder described, have agreed to the request of the Shire of Collie to close the said street.

Collie.

File No. 504/981.

C.1014. The whole of the surveyed way along the southeastern boundary of Collie Lot 305; from the northeastern side of Crampton Street to the southwestern side of Bunbury Street.

(Public Plan Collie 1 : 2000 31.28.)

WHEREAS, Minister for Lands, Shire of Esperance, Trustees of the Grand Lodge of Western Australia, Freemasons, being the owners of the land which adjoins the street hereunder described, have agreed to the request of the Shire of Esperance to close the said street.

Esperance.

File No. 2806/980.

E.196. All that portion of Eyre Street now comprised in Esperance Lots 812, 815, 820 and 822 as surveyed and shown on Original Plan 14935.

(Public Plan Esperance 109-4.)

WHEREAS, The State Housing Commission, being the owner of the land which adjoins the street hereunder described, has agreed to the request of the Shire of Greenough to close the said street.

Greenough.

File No. 2613/69.

G.675. All those portions of Scott Road (Road No. 73) and surveyed road now comprised in Geraldton lot 2645, surveyed and shown bordered pink on Lands and Surveys Diagram 84131.

(Public Plan Geraldton 16.13.)

WHEREAS, Minister for Lands, being the owner of the land which adjoins the street hereunder described has agreed to the request of the Shire of West Pilbara to close the said street.

West Pilbara.

File No. 2888/79.

W.1168. The whole of Hope Street, Clarke Street, Burt Street and Pedestrian Accessway and all those portions of Cameron Avenue, Third Street and McRae Place now included in the land the subject of Original Plan 14895. (Public Plan Onslow 38.06.)

WHEREAS, Bank of New South Wales, being the owner of the land which adjoins the street hereunder described, has agreed to the request of the Shire of Wongan-Ballidu to close the said street.

Wongan-Ballidu.

File No. 1895/980.

W.1167. All that portion of Harvest Place as shown bordered blue on Lands and Surveys Diagram 84320.

(Public Plan Wongan Hills 2000 24.23.)

And whereas the Council has requested closure of the said streets; and whereas the Governor in Executive Council has approved this request; it is notified that the said streets are hereby closed.

B. L. O'HALLORAN,
Under Secretary for Lands.

PUBLIC WORKS ACT 1902.

Annulment of Resumption.

Department of Lands and Surveys,
Perth, 6 March 1981.

776/76.

IT is notified in accordance with the provisions of section 21 of the Public Works Act 1902, that the resumption of Road No. 16169 and the widening thereto appearing on page 816 of the *Government Gazette* dated 27 February 1981 is hereby annulled.

B. L. O'HALLORAN,
Under Secretary for Lands.

LOCAL GOVERNMENT ACT 1960-1980.

Department of Lands and Surveys,
Perth, 13 March 1981.

IT is hereby declared that, pursuant to the resolution of the City of Perth, passed at a meeting of the Council held on or about 25 May 1977, the undermentioned lands have been set apart, taken, or resumed under section 17 of the Public Works Act 1902, for the purpose of a new road, that is to say:—

Perth.

2627/79 (MR. 1284) M.R.D. 41/323A.

Road No. 16618 (Adelaide Terrace) (i). A strip of land varying in width commencing from a line in prolongation southwestward of the southeastern boundary of Perth Lot 831 (Reserve 31051) and extending as surveyed northwestward along the southwestern boundaries of the said lot and Lot 827 (Reserve 27339) to terminate at a line in prolongation southwestward of the northwestern boundary of the lastmentioned lot.

(ii) (Widenings of Parts). Those portions of Perth Lot 827 (Reserve 27339), Lot 831 (Reserve 31051), and Lot 567 (Reserve 17826) as delineated and coloured dark brown on Lands and Surveys Diagrams 84239 and 84240.

Reserve No. 27339, 31051 and 17826 are hereby reduced by 13 square metres, 129 square metres and 34 square metres respectively.

13 square metres being resumed from Perth Lot 827. (Public Plan Perth 1.2000 Sheet 14.24.)

IT is hereby declared that, pursuant to the resolution of the Town of Albany, passed at a meeting of the Council held on or about 25 February 1980, the undermentioned lands have been set apart, taken, or resumed under section 17 of the Public Works Act 1902, for the purpose of a new road, that is to say:—

Albany.

1679/74 (R.6373).

Road No. 16617. A strip of land varying in width leaving the northeastern side of Road No. 13154 (Golf Links Road) and extending as delineated and coloured dark brown on Lands and Surveys Diagram 84251 southeastward through Albany Lots 1154 and 1130 (Reserve 27629) thence northeastward through the lastmentioned Lot to terminate at the westernmost northeastern boundary of Lot 1130 (Reserve 27629) as shown on the said Diagram.

Reserve 27629 is hereby reduced by 1752 square metres. (Public Plan Albany and Environs 12.05.)

IT is hereby declared that, pursuant to the resolution of the Town of Kwinana, passed at a meeting of the Council held on or about 22 May 1974, the under-mentioned lands have been set apart, taken, or resumed under section 17 of the Public Works Act, 1902, for the purpose of a new road, that is to say:—

Kwinana.

2510/70, V2 (R.6362).

Road No. 13874 (Sutton Road) (i) (Widening and Deviation). All that portion of Railway Reserve as delineated and coloured dark brown on Lands and Surveys Diagram 84219.

(ii) (Extension). A strip of land varying in width leaving the northern terminus of the present road and extending as delineated and coloured dark brown on Lands and Surveys Diagram 84219 northwestward through Railway Reserve and Cockburn Sound Location 1837 (Reserve No. 24576) thence northeastward through the Railway Reserve to terminate at the southwestern side of Road No. 11770 (Cockburn Road).

Reserve No. 24576 is hereby reduced by 3 288 square metres accordingly. (Public Plan Peel 1-2000, Sheet 08.39.)

IT is hereby declared that, pursuant to the resolution of the Shire of Corrigin, passed at a meeting of the Council held on or about 28 December 1979, the under-mentioned lands have been set apart, taken, or resumed under section 17 of the Public Works Act 1902, for the purpose of a new road, that is to say:—

Corrigin.

400/64 (R.6360).

Road No. 12752 (Rendell Street) (Widening of Part). That portion of vacant Crown land as delineated and coloured mid brown on Lands and Surveys Diagram 83962. (Public Plan Corrigin 2000 12.22.)

IT is hereby declared that, pursuant to the resolution of the Shire of Cranbrook, passed at a meeting of the Council held on or about 4 March 1980 and 2 April 1980, the under-mentioned lands have been set apart, taken, or resumed under section 17 of the Public Works Act 1902, for the purpose of a new road, that is to say:—

Cranbrook.

1981/72 (R.6368).

Road No. 7138 (Koonje Road) (i) (Extension). A strip of land varying in width leaving the western terminus of the present road and extending as delineated and coloured dark brown on Original Plan 14936 southwestward through Hay Location 2329 (Class A Reserve 1759) to terminate within the said Location.

(ii) (Widening of Part). That portion of Hay Location 2329 (Class A Reserve 1759) as delineated and coloured dark brown on Original Plan 14936.

Road No. 4861 (Stockyard Road) (i) (Deviation). A strip of land varying in width leaving a western side of the present road and extending as delineated and coloured dark brown on Original Plan 14936 northwestward through Hay Location 2329 (Class A Reserve 1759) to terminate at a southeastern side of Road No. 7138 (Koonje Road).

(ii) (Widening of Part). That portion of Hay Location 105 as delineated and coloured dark brown on Original Plan 14936.

Road No. 13607 (Stockyard Road) (Deviation). A strip of land varying in width leaving the southwestern side of the present road and extending as delineated and coloured dark brown on Original Plan 14936 southeastward through Hay Location 1156 and Location 2329 (Class A Reserve 1759) to terminate at a northwestern side of Road No. 7138 (Koonje Road).

Class A Reserve 1759 is hereby reduced by 2.132 8 hectares accordingly.

479 square metres being resumed from Hay Location 105.

2 017 square metres being resumed from Hay Location 1156.

(Public Plan Geekabee SE 1 : 25 000.)

IT is hereby declared that, pursuant to the resolution of the Shire of Gingin, passed at a meeting of the Council held on or about 15 February 1980, the under-mentioned lands have been set apart, taken, or resumed under section 17 of the Public Works Act 1902, for the purpose of a new road, that is to say:—

Gingin.

2898/68 (R.6363).

Road No. 14343 (Ferguson Road) (i) (Extension). A strip of land 20.12 metres wide leaving the eastern terminus of the present road at the northeastern corner of Swan Location 912 and extending as surveyed northeastward along the northwestern boundary of the southern severance of Lot M1240 of Swan Location 1373 (Land Titles Office Diagram 5196) thence eastward along the northern boundary of the southern severance of Lot M875 of the said Location (Diagram 3091) thence southeastward along the northeastern boundary of the said severance thence eastward again along part of the northern boundary of Swan Location 482 to terminate at a line in prolongation northward of the eastern boundary of the said Location.

(ii) (Deviation). A strip of land varying in width leaving the northeastern side of the present road and extending as delineated and coloured dark brown on Lands and Surveys Diagram 84140 eastward thence southward through the northern severance of Lot M875 of Swan Location 1373 (Land Titles Office Diagram 3091) to rejoin the present road at a northeastern and a northern side.

7 101 square metres being resumed from Swan Location 1373. (Public Plan Moore River NE 1:25 000).

IT is hereby declared that, pursuant to the resolution of the Shire of Harvey, passed at a meeting of the Council held on or about 10 June 1980, the under-mentioned lands have been set apart, taken, or resumed under section 17 of the Public Works Act 1902, for the purpose of a new road, that is to say:—

Harvey.

2058/980 (R.6375).

Road Nos. 9324 and 804 (Harvey-Quindanning Road) (Widenings and Deviations of Parts). Those portions of Wellington Locations 50, 3361 and 2225 as delineated and coloured dark brown on Original Plan 14991.

6 457 square metres being resumed from Wellington Location 50.

3 022 square metres being resumed from Wellington Location 3361.

684 square metres being resumed from Wellington Location 2225.

(Public Plan Harvey NE 1:25 000.)

IT is hereby declared that, pursuant to the resolution of the Shire of Merredin, passed at a meeting of the Council held on or about 15 July 1980, the under-mentioned lands have been set apart, taken, or resumed under section 17 of the Public Works Act 1902, for the purpose of a new road, that is to say:—

Merredin.

3611/68, V2 (R.6353).

Road No. 16600 (Abattoir Road). A strip of land 20 metres wide, widening at its commencement, commencing at the southwestern side of Road No. 15362 within Avon Location 9884 and extending as surveyed on Land Titles Office Plan 12901 and as delineated and coloured dark brown on Lands and Surveys Diagram 84243 southwestward through that location and along the northwestern boundary of Lot 1 of Location 9884 (Plan 12901) to terminate at a line in prolongation westward of the westernmost southern boundary of that lot.

(Public Plan Merredin Regional 7.7.)

IT is hereby declared that, pursuant to the resolution of the Shire of Mukinbudin, passed at a meeting of the Council held on or about 15 June 1977, the under-mentioned lands have been set apart, taken, or resumed under section 17 of the Public Works Act 1902, for the purpose of a new road, that is to say:—

Mukinbudin.

1964/57 (R.6332).

Road No. 16585 (Watkins Street). A strip of land 20 metres wide, widening in parts, commencing at the easternmost southeastern corner of Mukinbudin Lot

55 (Reserve No. 18163) at the western side of Road No. 7425 (Bent Street) and extending as surveyed and as delineated and coloured dark brown on Original Plan 14274 westward to and along the northern boundary of Lot 146 (Reserve No. 34080), thence southward along portion of the western boundary of that lot, thence eastward through Lot 55 (Reserve No. 18163) and along the northern boundary of Lot 164 and to and along portion of the northern boundary of Lot 163 to terminate at the eastern side of a surveyed road (Masters Street).

Road No. 16586 (Clamp Street). A strip of land 20 metres wide, widening at its commencement and at its terminus, commencing at the northern side of a surveyed road (Strugnell Street) at the southeastern corner of Mukinbudin Lot 163 and extending as delineated and coloured mid and dark brown on Original Plan 14274 northward along the eastern boundary of that lot to terminate at the southern side of Road No. 16585.

Road No. 16587 (Merino Street). A strip of land 20 metres wide, widening at its commencement, commencing at the northern side of a surveyed road (Strugnell Street) at the southeastern corner of Mukinbudin Lot 141 (Reserve No. 28194) and extending as delineated and coloured dark brown on Original Plan 14274 northward along the eastern boundary of that lot to terminate at the northeastern corner of the said lot.

(Public Plan Mukinbudin Townsite.)

IT is hereby declared that, pursuant to the resolution of the Shire of Northam passed at a meeting of the Council held on or about 9 January 1981, the undermentioned lands have been set apart, taken, or resumed under section 17 of the Public Works Act 1902, for the purpose of a new road, that is to say:—

Northam.

2693/79 (MR. 1285) MRD. 42/21-E.

Road No. 1071 (Great Eastern Highway) (Widening of Part). Those portions of Avon Location 6648 as delineated and coloured dark brown on Original Plan 14854.

209 4 square metres being resumed from Avon Location 6648.

(Notice of intention to Resume gazetted 5 December 1980.)

(Public Plans Avon 1 : 10 000, sheets 1.1 and 1.2.)

IT is hereby declared that, pursuant to the resolution of the Shire of Rockingham, passed at a meeting of the Council held on or about 2 May 1980, the undermentioned lands have been set apart, taken, or resumed under section 17 of the Public Works Act 1902, for the purpose of a new road, that is to say:—

Rockingham.

1569/980 (R.6338).

Road No. 16591 (Tinson Road). A strip of land, 20 metres wide, widening at its commencement and terminus, commencing at the southern side of a surveyed road (Sixty Eight Road) at the northeastern corner of Karnup Lot 38 (Reserve No. 19326) and extending as delineated and coloured dark brown on Original Plan 14938 southeastward along a northeastern boundary of that Lot, thence generally southwestward along the southeastern boundaries of that Lot, thence again southeastward along a northeastern boundary of the said Lot, thence southward along the eastern boundaries of Lots 38 and 37 (both of Reserve No. 19326) to terminate at the northwestern side of a surveyed road (Karnup Road) at the southeastern corner of the last mentioned Lot.

Road No. 16592 (Lugg Road). A strip of land, 20 metres wide, widening at its commencement and terminus, commencing at the southeastern side of a surveyed road (Baldivis Road) at the northwestern boundary of Lot 38 (Reserve No. 19326) and extending as delineated and coloured dark brown on Original Plan 14938 southeastward and eastward through that Lot to terminate at the western side of Road No. 16591 at the eastern boundary of the said Lot.

Reserve No. 19326 is hereby reduced by 3.174 6 hectares accordingly.

(Public Plan Peel 10 000 3.4.)

IT is hereby declared that, pursuant to the resolution of the Shire of Swan, passed at a meeting of the Council held on or about 11 October 1977, the undermentioned lands have been set apart, taken, or resumed under section 17 of the Public Works Act 1902, for the purpose of a new road, that is to say:—

Swan.

3778/78 (R.6143).

Road No. 791 (Benara Road) (Widening of Part). That portion of Swan Location M1 as delineated and coloured dark brown on Lands and Surveys Diagram 83712.

18 square metres being resumed from Swan Location M1.

(Notice of intention to resume gazetted 22 August 1980.)

(Public Plan Perth 1-2 000 sheet 20.33.)

IT is hereby declared that, pursuant to the resolution of the Shire of Tambellup passed at meetings of the Council held on or about 27 October 1978 and 15 October 1980, the undermentioned lands have been set apart, taken, or resumed under section 17 of the Public Works Act 1902, for the purpose of a new road, that is to say:—

Tambellup.

3436/78 (R.6316).

Road No. 1294 (Witham Road) (i) (Widening of Part). That portion of Plantagenet location 1417 as delineated and coloured dark brown on Original Plan 14877.

(ii) (Extension). A strip of land 20 metres wide widening in parts, commencing at the northern side of the present road, at the southern boundary of Plantagenet location 1138 and extending as delineated and coloured dark brown on Original Plan 14877 north-eastward through the location, thence generally eastward to and through the southwesternmost severance of location 640 to terminate at the western side of a surveyed road (Formby Road).

1 585 square metres being resumed from Plantagenet location 1417.

1.320 1 hectares being resumed from Plantagenet location 1138.

2.765 7 hectares being resumed from Plantagenet location 640.

(Public Plan Toolbrunup NW 1:25 000.)

IT is hereby declared that, pursuant to the resolution of the Shire of West Arthur, passed at a meeting of the Council held on or about 22 May 1979, the undermentioned lands have been set apart, taken, or resumed under section 17 of the Public Works Act 1902, for the purpose of a new road, that is to say:—

West Arthur.

1777/79 (R.6279).

Road No. 16543 (Quill Road) (i). A strip of land 20.12 metres wide commencing from a line in prolongation southward of the western boundary of Kojonup Location 2346 and extending as surveyed northwestward to and through Location 8851 and vacant Crown land thence along the southwestern boundary of Location 9235 (Reserve 13964) to terminate at the southern side of a surveyed road (Darkan Road South) and the northwestern corner of the said Reserve.

(ii) (Deviation). A strip of land varying in width leaving the southwestern side of the present road and extending as delineated and coloured dark and mid-brown on Original Plan 14871 through Kojonup Location 8851 and vacant Crown land to rejoin the southwestern side of the said road.

(iii) (Widening of Part). That portion of vacant Crown land as delineated and coloured mid-brown on Original Plan 14871.

6 009 square metres being resumed from Kojonup Location 8851. (Public Plan Hillman SW 1 : 25 000.)

IT is hereby declared that, pursuant to the resolution of the Shire of West Kimberley, passed at a meeting of the Council held on or about 18 February 1975, the undermentioned lands have been set apart, taken, or resumed under section 17 of the Public Works Act 1902, for the purpose of a new road, that is to say:—
West Kimberley.

370/63, V2 (MR.1281) MRD. 324/72.

Road No. 11052 (Great Northern Highway) (Extension). A strip of land 100 metres wide leaving the southeastern terminus of the present road and extending as delineated and coloured m.d brown on Original Plans 13652 and 13655 southeastward through vacant Crown land to terminate at the northwestern side of Road No. 296. (Public Plans Fitzroy Crossing 1 : 2000, Sheets 10.26 and 10.27 and Fitzroy Crossing Regional.)

IT is hereby declared that, pursuant to the resolution of the Shire of Williams, passed at a meeting of the Council held on or about 16 January 1980, the undermentioned lands have been set apart, taken, or resumed under section 17 of the Public Works Act 1902, for the purpose of a new road, that is to say:—
Williams.

1050/980 (MR.1278) MRD. 42/9-A.

Road No. 6963 (Albany Highway) (Widenings of Parts). Those portions of Williams Locations 5254, 12681, 4650, 6872, 4634, 4635, 4636, and 4637 as delineated and coloured dark brown on Original Plans 14929, 8349 and 8350.

5 830 square metres being resumed from Williams Location 5254.

468 square metres being resumed from Williams Location 12681.

1.676 9 hectares being resumed from Williams Location 4650.

6 334 square metres being resumed from Williams Location 6872.

9 940 square metres being resumed from Williams Location 4634.

1.168 6 hectares being resumed from Williams Location 4635.

7 208 square metres being resumed from Williams Location 4636.

1.221 7 hectares being resumed from Williams Location 4637.

(Notice of Intention to Resume gazetted 31 December 1980.)

(Public Plan Williams SE 1-25 000.)

IT is hereby declared that, pursuant to the resolution of the Shire of Williams, passed at a meeting of the Council held on or about 16 January 1980, the undermentioned lands have been set apart, taken, or resumed under section 17 of the Public Works Act 1902, for the purpose of a new road, that is to say:—
Williams.

780/980 (MR. 1283) MRD. 42/7-B.

Road No. 6963 (Widening of Parts). Those portions of Marjidin Estate Lots 15 and 16 as delineated and coloured dark brown on Original Plan 8348.

1.945 0 hectares being resumed from Marjidin Estate Lot 15.

2.104 3 hectares being resumed from Marjidin Estate Lot 16.

(Notice of intention to resume gazetted 12 December 1980.)

(Public Plan: Williams NE 1 : 25 000.)

And whereas His Excellency the Governor has declared that the said lands have been set apart, taken, or resumed for the purpose of the said roads, and that plans of the said lands might be inspected at the Department of Lands and Surveys, Perth, it is hereby notified that the lands described above are roads within the meaning of the Local Government Act 1960-1980, subject to the provisions of the said Act.

Dated this 4th day of March, 1981.

By Order of His Excellency.

D. J. WORDSWORTH,

Minister for Lands.

TOWN PLANNING AND DEVELOPMENT ACT 1928 (AS AMENDED).

Advertisement of Approved Town Planning Scheme
Amendment.

City of Gosnells Town Planning Scheme No. 1—
Amendment No. 127.

T.P.B. 853/2/25/1, Pt. 127.

IT is hereby notified for public information, in accordance with section 7 of the Town Planning and Development Act 1928 (as amended) that the Minister for Urban Development and Town Planning approved the City of Gosnells Town Planning Scheme Amendment on 4 March 1981 for the purpose of amending various Clauses of the Scheme Text to clarify certain confused parts of the Text, the addition of Clauses and the correction of printer's errors.

The full text of the Amendment is set out in the Schedule annexed hereto.

R. D. HARRIS,
Mayor.

G. WHITELEY,
Town Clerk.

Schedule.

City of Gosnells—Town Planning Scheme No. 1.
Amendment No. 127.

THE City of Gosnells, under and by virtue of the powers conferred upon it in that behalf by the Town Planning and Development Act 1928 (as amended) and the Metropolitan Region Town Planning Scheme Act 1959 (as amended) hereby amends the City of Gosnells Town Planning Scheme No. 1 by amending the Scheme Text as follows:—

A. (1) by adding to list of Schedules in Clause 4 the following—

Third—"12 metre Visual Truncation"

Fourth—"Special Rural Zone (Horses)"

Fifth—"Additional Use Zones"

A. (2) by amending Clause 5 as follows—

(a) delete the definition "Commercial and Industrial Vehicles" and replace it with a new definition as follows—

"Commercial and Industrial Vehicles" shall have the same meaning as defined in the Traffic Act 1974 (as amended)

(b) delete the definition "Home Occupation" and insert a new definition as follows—

"Home Occupation" means an activity, whether business or hobby carried on within a dwelling, or the curtilage of a dwelling, by a person resident therein the conduct of which:—

- (i) does not cause injury to or prejudicially, affect the amenity of the neighbourhood including (but without limiting the generality of the foregoing) injury, or prejudicial affection due to the emission of noise, vibration, smell, fumes, smoke, vapour, steam, soot, ash, dust, grit, oil, waste water, or waste products;
- (ii) does not entail the employment of any person not a member of the occupier's family, except in the case of a professional person;
- (iii) does not occupy an area greater than 20 square metres;
- (iv) does not require the provision of any essential service main of a greater capacity than normally required in the zone in which it is located; and
- (v) is restricted in advertisement to a sign not exceeding 0.2 square metre in area;

- (c) Delete the definition "Landscaped Area" and replace it with a new definition as follows—
"Landscaped Area" means any area developed with or by the planting of lawns, garden beds, shrubs and trees and includes any portion of the site developed with rockeries, ornamental ponds, swimming pools, barbecue areas or children's playgrounds.
- (d) Immediately after the definition of "Liquid Fuel Depot" insert a new definition "Livestock" as follows—
"Livestock" includes cattle, horses, donkeys, sheep, goats and any wild or protected animal but does not include poultry, swine and domestic animals such as dogs, cats, fish or birds.
- (e) Immediately after the definition of "Lodging House" insert a new definition "Medical Centre" as follows—
"Medical Centre" means an establishment of Medical and Para-medical surgeries and suites for Professional Medical Practitioners and Specialists, Radiologists, Dentists, Masseurs, Chiropractors, Opticians, Physiotherapists, Chiropodists and other professions of a like nature.
- (f) Immediately after the definition "Patio House" insert a new definition "Potable Water" as follows—
"Potable Water" means water in which the levels of the physical, chemical and bacteriological constituents do not exceed the maximum permissible levels set out in "International Standards for Drinking Water—Third Edition World Health Organisation—1971".
- (g) Delete the definition of "Radio and T.V. Installation" and insert in its place the following three definitions—
"Radio/T.V. Installation (private)" means masts, aerials, and other associated equipment used for the transmission and reception of radio or T.V. signals for hobby purposes only but does not include similar equipment used for business purposes or for gain.
"Radio/T.V. Installation (large scale commercial)" means buildings, masts, aerials and equipment used by commercial enterprises for the transmission or reception of radio or T.V. signals and associated activities.
"Radio/T.V. Installation (small scale commercial)" means masts, aerials and other associated equipment, considered by Council to be visually unobtrusive, used by commercial enterprises for the transmission or reception of radio or T.V. signals but does not include any other type of building, or equipment requiring frequent servicing.
- (h) Delete the definition "Site" and insert in its place the following—
"Site" means a defined area of land, whether defined by survey or otherwise, occupied or proposed to be occupied by a development or use of land.
- (i) Delete the definition "Wrecking" and insert in its place the following—
"Wrecking" means the dismantling, breaking up, storage and disposal of vehicles and machinery whether for the sale of parts or sections of the vehicles or machinery or otherwise.

By amending Clause 13 by deleting Table No. 2 and replacing it with a new Table No. 2 as follows:—

TABLE 2

Column 1	Column 2
(1) Residential "A"	Red Brown
(2) Residential "B"	Red Brown with Dark Brown Border
(3) Deferred Urban	Light Red Brown Hatch
(4) Shops and Local Business	Blue
(5) Offices	Light Blue with Blue Border and Blue Hatch
(6) Service Stations	Blue with Red Border
(7) Service Stations, Car Sales and Service Centre	Blue with Red Border and marked "Centre"
(8) Light Industrial	Red Purple Border with Red Purple diagonal Hatch
(9) General Industrial	Red Purple
(10) Rural	Light Green
(11) Drive-In Theatres	Blue Border with Red diagonal Hatch
(12) Hotels	Red Brown with Blue Dot
(13) Motels	Red Brown with Blue Border
(14) Caravan Parks	Red Brown with Brown Border and marked "Caravan"
(15) Motor Transport Depots	Red Purple Border with Black letter "M"
(16) Motor Repair Stations	Red Purple Border with Black letters "M.R.S."
(17) Places of Assembly denoted as follows:	Yellow Green with broken Red Border Marked:— "W"—Places of Worship "PC"—Private Schools
(18) Senior Citizen's Homes	Red Brown with Brown Border and marked "Aged"
(19) Rural Zone—Kennel Area	Light Green with Dark Green Border and Dark Green diagonal Hatch
(20) Special Site—Tavern	Blue with Black Border and marked "Tavern"
(21) Shopping Centre	Light Blue with Dark Blue Border
(22) Special Light Industry	Red Purple Border with alternative Red Purple and Red Brown diagonal Hatch
(23) Composite "A"	Red Brown Border with alternative Red Purple and Red Brown diagonal Hatch
(24) Veterinary Establishment and Hospital	Red Purple Border with Black letters "Vet"
(25) Rural (2 hectare)	Light Green with Dark Green Border and marked "2"
(26) Rural (4 hectare)	Light Green with Dark Green Border and marked "4"
(27) Rural Landscape Interest	Light Green with Black Circle Stipple
(28) Special Rural	Light Green with Dark Green cross Hatch and marked with purpose of zone
(29) Special Site—Garden Centre and Nursery	Light Green with Blue Border and cross Hatch
(30) Special Site—Hardware Store	Blue with clear circle marked with letter H
(31) Special Site—Carpark	Light Blue with Black letters CP
(32) Commercial—Non Retail	Dark Blue Border with Dark Blue diagonal cross Hatch
(33) Special Site—Medical Centre	Red Border marked "M.C." in Red letters
(34) Special Site—Medical Centre and Veterinary Clinic	Red Border with Red diagonal cross Hatch marked "M.C.V." in Black letters
(35) Special Site—Medical Centre with Veterinary Clinic and Offices	Red Border with Red diagonal cross Hatch coloured Light Blue marked "M.C.V.O." in Black letters
(36) Special Site—Undertaker's Premises	Blue with Black Border
(37) Private Clubs and Institutions	Yellow Green and marked as follows:— Golf Club—"G.C." Bowling Club—"B.C."

- C. By amending Clause 15 as follows—
- (a) Amend Use Class 30 to read “Use Class 30—Stables and the keeping of Livestock.”
 - (b) Delete Use Class 33 and replace with a new Use Class 33 as follows:
Use Class 33—Medical and dental consulting rooms and surgeries attached to or within a dwelling used for services associated with the practice of medicine or dentistry.
 - (c) Delete Use Class 36 and replace with a new Use Class 36—Medical Centre.
 - (d) Re-number “Use Class 38—Composite uses to allow a light industrial use adjacent to a residence” to be Use Class 39.
 - (e) Add new use classes as follows—
 - (i) Use Class 40—Radio/T.V. Installation (private)
 - (ii) Use Class 41—Radio/T.V. Installation (small scale commercial)
 - (iii) Use Class 42—Radio/T.V. Installation (large scale commercial)

D. By amending Clause 16 by amending Table 3—Zoning as follows—

- (a) Renumber “Use Class 38—Composite uses to allow a light industrial use adjacent to a residence” to be Use Class 39.

(b) Make the following amendments to Table 3—Zoning—

- (i) Use Class 11—in Column K delete ‘X’ and insert ‘AA’.
- (ii) Use Class 18—in Column L delete ‘X’ and insert ‘AA’.
- (iii) Use Class 29—in Column L delete ‘X’ and insert ‘AA’.
- (iv) Use Class 33—in Column G delete ‘X’ and insert ‘AA’.
- (v) Use Class 38 in columns L, M, N, and O add the letter ‘X’.
- (vi) Delete the Class 33 and replace with a Use Class 33 as follows—“Use Class 33—Medical and dental consulting rooms and surgeries attached to or within a dwelling used for services associated with the practice of medicine or dentistry.”
- (vii) Delete Use Classes 30 and 36 and insert the following amended new Use Classes 30, 36, 40, 41 and 42.

Use Class	A	B	C	D	E	F	G	H	I	J	K	L	M	N	O
	Residential “A”	Residential “B”	Shops and Local Business	Service Station	Light Industry	Gen. Industry	Rural	Other Zones	Rural Kennel Area	Shopping Centre	Special Light Industry	Composite “A”	Rural 2 Rural 4	Rural Landscape Interest	Special Rural
30. Stables and the keeping of livestock	X	X	X	X	AA	X	P (3)	Use restricted to use shown on Scheme Map	AA	X	X	AA	P (3)	AA (3)	AA
36. Medical Centre	X	X	AA	X	X	X	X		X	AA	X	X	X	X	X
40. Radio/TV Installation (private)	AA	AA	X	X	AA	AA	AA		AA	X	AA	AA	AA	AA	AA
41. Radio/TV Installation (small scale commercial)	X	X	AA	AA	AA	AA	AA		X	AA	AA	AA	AA	AA	X
42. Radio/TV Installation (Large scale Commercial)	X	X	X	X	AA	AA	X		X	X	X	X	X	X	X

(c) Amend Table 3 by inserting therein a new Column P to read as follows—

Use Class	P	Use Class	P	Use Class	P
	Deferred Urban		Deferred Urban		Deferred Urban
1	P	14	X	28	AA(5)
1A	X	15	X	29	AA
2	AA	16	AA	30	AA(5)
3	AA	17	AA	31	X
4	AA(1)	18	AA	32	AA
5	X	19	IP	33	AA
6	X	20	X	34	X
7	X	21	X	35	X
8	AA	22	AA(5)	36	X
9	AA	23	X	37	X
10	X	24	X	38	X
11	X	25	X	39	X
12	X	26	X	40	AA
13	X	27	X	41	X
				42	X

(d) Add additional notes at the foot of Table 3 as follows:—

- (3) Not permitted on any site with an area smaller than 2 000 m² and
- (5) Can be approved by Council on a temporary basis subject to an annual permit until the land is ready, in the opinion of Council, for subdivision and development.

E. By amending Clause 24 (1) by adding an additional "Note" at the foot of Table 5—Residential "A" Zone, as follows—

Where a design for a single unit is such that when complying with the provisions in respect of setbacks from front and side boundaries it is not possible to obtain a minimum clearance of 7.5 metres from the rear boundary, the Responsible Authority may, by special resolution, reduce the requirement for setback from the rear boundary to not less than 6 metres.

F. By amending Table 6—Residential "B" Zone by deleting the preamble and replacing it with the following—

24 (2) Residential "B" Zone:—

A person shall not construct, erect or convert to use any building or structure, as a single or multiple dwelling except in conformity with Table 6—Residential "B" Zone.

Table 6—Residential "B" Zone

G. by deleting Clause 25 (2) and inserting a new clause in its place as follows—

- (2) A shop shall not be constructed or converted so as to have lesser dimensions than 5 metres frontage and 40 square metres in area.

H. By amending Clause 25A by adding a new sub-clause (d) immediately after subclause (c) as follows—

- (d) Toilets for the Public in Shopping Centres—All Shopping Centres which have a gross area exceeding 750 m² and shopping developments exceeding 1 900 m² shall provide and maintain toilet facilities to Council's satisfaction which are to be available to the public at all times when the shops are open for business.

I. By inserting a new Clause 25G immediately after Clause 25F as follows—

25G Special Site—Hotel. Within a Special Site—Hotel, a tavern may be permitted with the specific approval of Council.

J. By amending Clause 26 by deleting the word "three" in the fourth line of paragraph (b) of sub-clause (2) and inserting the word "one" in its place.

K. By deleting from subclause (i) of Clause 26B the passage—

"form a parapet through the roof" and insert in its place the passage "comply with the provisions of the Uniform Building By-laws".

L. By inserting a new Clause 26I immediately after Clause 26H as follows—

26I Medical Centre—A pharmacy may be permitted within a Medical Centre with the Specific Approval of Council.

M. By deleting Clause 27A and replacing it with a new clause as follows—

27A HOME OCCUPATION

- (1) When an application is made for a Home Occupation of a type or nature that the amenity and quiet enjoyment of other residents could be affected by its operation, Council may require that the procedures set out in Clause 40 (3) be carried out before a decision is made.
- (2) If a Home Occupation has been carried on with the approval of the Responsible Authority, and if, in the opinion of the Responsible Authority, such occupation is causing a nuisance or annoyance to neighbours or to owners or occupiers of land in the neighbourhood the Responsible Authority may rescind the approval granted by it and after such rescission no person shall upon the land the subject of a resolution for rescission carry on a Home Occupation unless approval to do so shall subsequently be granted by the Responsible Authority.
- (3) Where the occupation is that of a builder, electrician, plumber, carpenter, painter, bus or taxi operator or a carrier or transport operator or of a like nature—
 - (a) the storage of any material or product or waste products is to be wholly contained within a domestic outbuilding.
 - (b) not more than one commercial vehicle is to be parked on the site at any time.
 - (c) The storage of flammable liquids is to be limited to 250 litres and is to be stored in conformity with the Storage of Flammable Liquids Regulations 1967.

N. by deleting from Clause 28 the figure "33" in the last line and inserting in its place the figure "40".

O. by deleting subclause (1) of Clause 31 and inserting in its place the following—

(1) Size and location of Car Parking Spaces—

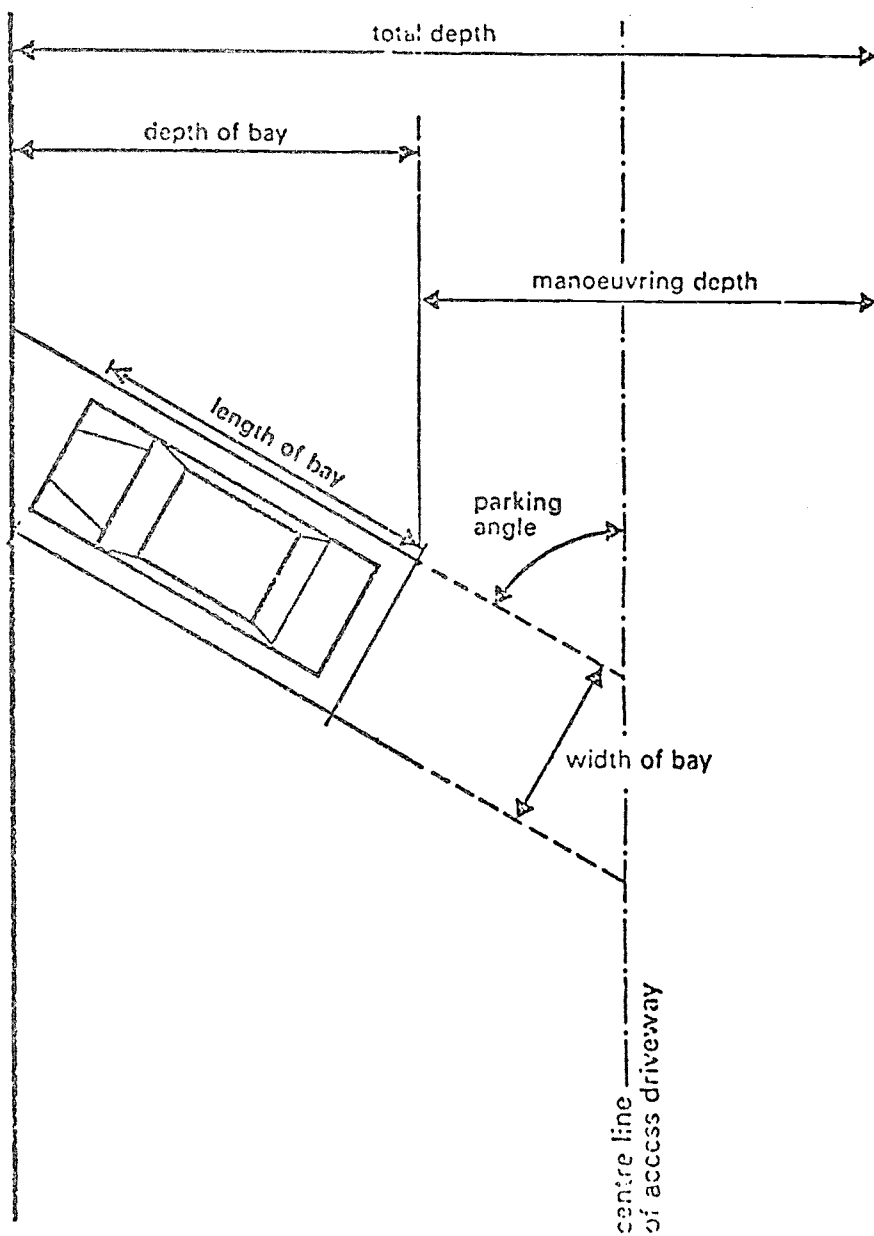
The minimum dimensions of every required car parking space and access and manoeuvring depth shall be in accordance with Table No. 7 as follows on next pages.

TABLE No. 7

Parking Angle	Width of Bay (metres)	Length of Bay (metres)	Depth of Bay (metres)	Minimum Manoeuvring Depth (metres)	Minimum Total Depth (metres)
ONE-WAY ACCESS:					
90°	2.5	5.5	5.5	6.0	11.5
	2.6	5.5	5.5	5.9	11.4
	2.7	5.5	5.5	5.8	11.3
75°	2.5	5.5	5.9	5.4	11.3
	2.6	5.5	5.9	5.3	11.2
	2.7	5.5	6.0	5.2	11.2
60°	2.5	5.5	5.9	5.2	11.1
	2.6	5.5	6.0	5.0	11.0
	2.7	5.5	6.0	4.8	10.8
45°	2.5	5.5	5.9	4.0	9.9
	2.6	5.5	6.0	3.6	9.6
	2.7	5.5	6.0	3.3	9.3
30°	2.5	5.5	4.8	3.3	8.1
	2.6	5.5	4.8	3.3	8.1
	2.7	5.5	4.8	3.3	8.1
0° (Parallel Parking)	3.0	6.8	3.0	4.0	7.0
	3.0	6.8	3.0	4.0	7.0
	3.0	6.8	3.0	4.0	7.0

TABLE No. 7—continued

Parking Angle	Width of Bay (metres)	Length of Bay (metres)	Depth of Bay (metres)	Minimum Manoeuvring Depth (metres)	Minimum Total Depth (metres)
TWO-WAY ACCESS:					
90°	2.5	5.5	5.5	6.0	11.5
	2.6	5.5	5.5	6.0	11.5
	2.7	5.5	5.5	6.0	11.5
75°	2.5	5.5	5.9	6.0	11.9
	2.6	5.5	5.9	6.0	11.9
	2.7	5.5	6.0	6.0	12.0
60°	2.5	5.5	5.9	6.0	11.9
	2.6	5.5	6.0	6.0	12.0
	2.7	5.5	6.0	6.0	12.0
45°	2.5	5.5	5.9	6.0	11.9
	2.6	5.5	6.0	6.0	12.0
	2.7	5.5	6.0	6.0	12.0
30°	2.5	5.5	4.4	6.0	10.4
	2.6	5.5	4.4	6.0	10.4
	2.7	5.5	4.4	6.0	10.4
0° (Parallel Parking)	3.0	6.8	3.0	6.0	9.0
	3.0	6.8	3.0	6.0	9.0
	3.0	6.8	3.0	6.0	9.0



P. By amending Clause 32D by deleting the passage "three (3) months" in paragraph (iii) of subclause (a) and inserting in its place the passage "one (1) month".

Q. By inserting a new Clause 33A immediately after Clause 33, as follows—

33A Building set-backs on sites adjacent to Regional Parks and Recreation Reserves:

A building shall not be constructed or erected closer to land reserved in the Metropolitan Region Scheme for Parks and Recreation than 7.5 metres where the rear boundary of the site abuts the Reservation, and 3 metres where the side boundary of the site abuts the reservation.

Provided that where a lot has an average width of less than 22 metres the side boundary clearance may be reduced by Council to not less than 1 metre.

R. By deleting all words after "mean" in the fifth line of Clause 34 and inserting in its place the passage distance to the front boundary conforms to the Uniform Building By-laws.

S. By amending Clause 35 as follows—

(i) by deleting paragraphs (a) and (b) above and inserting new paragraphs in their place as follows—

(a) In all zones other than General Industrial, Hotel, Motel, Rural and Residential "A" zones and Residential "B" zone in respect of single unit and duplex developments only, the set back line shall be 7.5 metres from the frontage as determined by Council in accordance with paragraph (e) of this Clause.

(b) with the approval of the Responsible Authority in a residential zone or a light industrial zone, a person may erect a building, other than a detached ancillary building or an outbuilding, nearer to one only of the roads or streets, than the set back line, but not nearer than 4.5 metres to that road or street.

(ii) by amending paragraph (f) by deleting the figure "15" and substituting the figure "12" in its place.

(iii) by inserting a new Clause 35B after Clause 35A as follows:—

35B notwithstanding the provisions of clauses 33, 34, 35 and 35A where in a residential zone Council has used its discretion under the Uniform Building By-laws in respect of outbuildings and additions to the main building, the building set back line may be reduced to concur to such approval.

T. By deleting all reference to "Schedule No. 4" in Clause 53 and inserting the words "the Fifth Schedule" in lieu thereof wherever the deleted words appear.

U. By amending the Third Schedule by deleting the passages "15M" and "15 metre" wherever occurring and replacing them with the passage "12M" and "12 metre".

V. By amending the Fourth Schedule by adding after Special Provision No. 6 the following—

7. The setback provisions of buildings from lot boundaries applicable to this zone shall be the same as that specified for Rural—Landscape Interest Zone in Clause 27 (2) of this Scheme.

W. By amending the Index of Clauses by inserting the following new clauses in the appropriate location—

Clause 25F—Church Sites

Clause 25G—Special Site—Hotel

26F—Composite 'A'

26G &

26H—Veterinary Establishment & Hospital

26I—Medical Centre

33A—Building Setbacks on sites adjacent to Regional Parks and Recreation Reservations.

53—Additional Use Zones.

X. By deleting the words "Schedule No. 4" at the top of the Schedule titled "Additional Use Zones" and inserting the words "Fifth Schedule".

TOWN PLANNING AND DEVELOPMENT ACT
1928 (AS AMENDED).

Notice that a Town Planning Scheme Amendment has been Prepared and is Available for Inspection.

City of Bunbury Town Planning Scheme
No. 5—Amendment No. 174.

T.P.B. 853-6-2-6, Pt. 174.

NOTICE is hereby given that the Council of the City of Bunbury in pursuance of its powers under the Town Planning and Development Act 1928 (as amended) has prepared a Town Planning Scheme amendment for the purpose of rezoning an area of land within the Port Authority complex from Port Installation to Special Site—Manufacture of Formaldehyde and Urea Formaldehyde Resins.

All plans and documents setting out and explaining the amendment have been deposited at Council Offices, Stephen Street, Bunbury and will be open for inspection without charge during the hours of 9.30 a.m. to 3.30 p.m. on all days of the week except Saturdays, Sundays and Public Holidays until and including 10 April 1981.

The plans and documents have also been deposited at the office of the Town Planning Department, Perth and will similarly be open for inspection for the same period between the hours of 10 a.m. and 4 p.m.

Any person who desires to make a submission on the amendment should make the submission in writing in the form prescribed by the regulations and lodge it with the Town Clerk, Bunbury City Council, P.O., Box 21, Bunbury W.A., 6230, on or before 10 April 1981.

W. J. CARMODY,
Town Clerk.

TOWN PLANNING AND DEVELOPMENT
ACT 1928 (AS AMENDED).

Notice that a Town Planning Scheme Amendment has been Prepared and is Available for Inspection.

City of Fremantle Town Planning Scheme
No. 2—Amendment Nos. 78A and 102.

T.P.B. 853-2-5-4, Pt. 78A, 102.

NOTICE is hereby given that the Council of the City of Fremantle in pursuance of its powers under the Town Planning and Development Act, 1928 (as amended) has prepared a Town Planning Scheme amendment for the purpose of:—

Amendment No. 78A—Amending Clause 5.18 of the Scheme Text to provide flexibility in the issue of demolition permits.

Amendment No. 102—Rezoning Lots 1 and 2 of F.S.L. 6 Coral Street, South Fremantle from Warehousing to General Residential Class 5.

All plans and documents setting out and explaining the amendment have been deposited at Council Offices, Corner William and Newman Streets, Fremantle and will be open for inspection without charge during the hours of 8.30 a.m. to 5.00 p.m. on all days of the week except Saturdays, Sundays and Public Holidays until and including 10 April 1981 (for Amendment No. 78A) and 24 April 1981 (for Amendment No. 102).

The plans and documents have also been deposited at the office of the Town Planning Department, Perth and will similarly be open for inspection for the same period between the hours of 10 a.m. and 4 p.m.

Any person who desires to make a submission on the amendment should make the submission in writing in the form prescribed by the regulations and lodge it with The Town Clerk, Fremantle City Council, P.O., Box 807, Fremantle W.A., 6160, on or before 10 April 1981 (for Amendment No. 78A) and 24 April 1981 (for Amendment No. 102).

S. W. PARKS,
Town Clerk.

TOWN PLANNING AND DEVELOPMENT
ACT 1928 (AS AMENDED).

Notice That a Town Planning Scheme Amendment has been Prepared and is Available for Inspection.

City of Melville Town Planning Scheme
No. 2—Amendment No. 236.

T.P.B. 853-2-17-5, Pt. 236.

NOTICE is hereby given that the Council of the City of Melville in pursuance of its powers under the Town Planning and Development Act 1928 (as amended) has prepared a Town Planning Scheme amendment for the purpose of rezoning Lot 3 (formerly part of Lots 609 and 610) Swan Loc. 70 Palin Street, Palmyra from GR4 and Special Business—Motor Cycle Sales, Service and Hire to GR4.

All plans and documents setting out and explaining the amendment have been deposited at Council Offices, Almondbury Road, Ardross and will be open for inspection without charge during the hours of 9.00 a.m. to 4.00 p.m. on all days of the week except Saturdays, Sundays and Public Holidays until and including 22 April 1981.

The plans and documents have also been deposited at the office of the Town Planning Department, Perth and will similarly be open for inspection for the same period between the hours of 10 a.m. and 4 p.m.

Any person who desires to make a submission on the amendment should make the submission in writing in the form prescribed by the regulations and lodge it with the Town Clerk, Melville City Council, P.O., Box 130, Applecross W.A., 6153, on or before 22 April, 1981.

R. H. FARDON,
Town Clerk.

TOWN PLANNING AND DEVELOPMENT ACT,
1928 (AS AMENDED).

Notice that a Town Planning Scheme Amendment has been Prepared and is Available for Inspection.

City of South Perth Town Planning Scheme No. 2—
Amendment No. 36.

T.P.B. 853-2-11-2, Pt. 36.

NOTICE is hereby given that the Council of the City of South Perth in pursuance of its powers under the Town Planning and Development Act 1928 (as amended) has prepared a Town Planning Scheme amendment for the purpose of rezoning Lot 350 Swan Location 40 Canning Highway, Como from "Private Clubs and Institutions (Hospital)" zone to "Quadruplex Residential QR6" zone.

All plans and documents setting out and explaining the amendment have been deposited at Council Offices, Sandgate Street, South Perth and will be open for inspection without charge during the hours of 8.45 a.m. to 4.00 p.m. on all days of the week except Saturdays, Sundays and Public Holidays until and including 10 April 1981.

The plans and documents have also been deposited at the office of the Town Planning Department, Perth and will similarly be open for inspection for the same period between the hours of 10 a.m. and 4 p.m.

Any person who desires to make a submission on the amendment should make the submission in writing in the form prescribed by the regulations and lodge it with The Town Clerk, South Perth City Council, Sandgate Street, South Perth, W.A. 6151, on or before 10 April 1981.

P. A. BENNETTS,
Town Clerk.

TOWN PLANNING AND DEVELOPMENT ACT
1928 (AS AMENDED).

Notice that a Town Planning Scheme Amendment has been Prepared and is Available for Inspection.

Town of Armadale Town Planning Scheme No. 1—
Amendment Nos. 170 and 185.

T.P.B. 853-2-22-1, Pts. 170 and 185.

NOTICE is hereby given that the Armadale Town Council in pursuance of its powers under the Town Planning and Development Act 1928 (as amended) has prepared a Town Planning Scheme amendment for the purpose of:—

Amendment No. 170—Rezoning a portion of Lot 12 Albany Highway, Armadale, from Regional Open Space to Special Rural Zone Area "D".

Amendment No. 185—Rezoning portion of Pt. 11 River Road, Kelmscott, from Single Residential 2C to Commercial and amending the Scheme Text to include Special Development conditions relating to the area.

All plans and documents setting out and explaining the amendment have been deposited at Council Offices, Jull Street, Armadale, and will be open for inspection without charge during the hours of 9.00 a.m. to 4.00 p.m. on all days of the week except Saturdays, Sundays and public holidays until and including 3 April 1981 (for Amendment No. 170), 24 April 1981 (for Amendment No. 185).

The plans and documents have also been deposited at the office of the Town Planning Department, Perth, and will similarly be open for inspection for the same period between the hours of 10 a.m. and 4 p.m.

Any person who desires to make a submission on the amendment should make the submission in writing in the form prescribed by the regulations and lodge it with the Town Clerk, Armadale Town Council, P.O. Box 69, Armadale, W.A. 6112, on or before 3 April 1981 (for Amendment No. 170), 24 April 1981 (for Amendment No. 185).

A. E. RASMUSSEN,
Town Clerk.

TOWN PLANNING AND DEVELOPMENT ACT
1928 (AS AMENDED).

Advertisement of Approved Town Planning
Town of Armadale Town Planning Scheme No. 1—
Scheme Amendment.

Amendment No. 180.

T.P.B. 853-2-22-1, Pt. 180.

IT is hereby notified for public information, in accordance with section 7 of the Town Planning and Development Act 1928 (as amended) that the Minister for Urban Development and Town Planning approved the Town of Armadale Town Planning Scheme Amendment on 27 February 1981 for the purpose of:—

- (i) Rezoning Lot 2, Eighth Avenue, Armadale, from Restricted Business—"Retail Plant Nursery" to Restricted Business—"Retail Plant Nursery and Garden Centre".
- (ii) By adding under Clause 3.2 sub-part 7 (Restricted Business) the following:—
Q. Retail Plant Nursery and Garden Centre.
- (iii) By adding under the heading "7. Restricted Business" of the Scheme Map Legend the following:—

"Retail Plant Nursery and Garden Centre—
R.P.N. & G.C."

I. K. BLACKBURN,
Mayor.

A. E. RASMUSSEN,
Town Clerk.

TOWN PLANNING AND DEVELOPMENT ACT
1928 (AS AMENDED).

Advertisement of Approved Town Planning
Scheme Amendment.

Shire of Capel Town Planning Scheme No. 3
(Gelorup Scheme)—Amendment No. 2.

T.P.B. 853-6-7-4, Pt. 2.

IT is hereby notified for public information, in accordance with section 7 of the Town Planning and Development Act 1928 (as amended) that the Minister for Urban Development and Town Planning approved the Shire of Capel Town Planning Scheme Amendment on 4 March 1981 for the purpose of Amending the Scheme Text by adding after Clause 3.15 the following new clause:—

3.16 It is intended that moneys payable to the Council under Clause 3.10 and the proceeds of sale of land transferred to the Council pursuant to that Clause (other than land shown on the Scheme Map as or required or reserved for Public Open Space, Local Authority Purposes, School Site or Road Widening) will be used to make payments to owners under Clause 3.11. If an owner desires to subdivide his land before sufficient funds are available to make any payment due to him under Clause 3.11, the transfer or vesting of the land for Public Open Space, Local Authority Purposes, School Site or Road Widening then the payment under Clause 3.11 shall, unless the Council and the Owner otherwise agree, be postponed until the Council has sufficient funds to make the payment to the owner.

W. A. SPURR,
President.

T. W. BRADSHAW,
Shire Clerk.

TOWN PLANNING AND DEVELOPMENT ACT
1928 (AS AMENDED).

Advertisement of Approved Town Planning
Scheme Amendment.

Shire of Carnarvon Town Planning Scheme No. 2—
Amendment No. 31.

T.P.B. 853-10-2-3, Pt. 31.

IT is hereby notified for public information, in accordance with section 7 of the Town Planning and Development Act 1928 (as amended) that the Minister for Urban Development and Town Planning approved the Shire of Carnarvon Town Planning Scheme Amendment on 27 February 1981 for the purpose of:—

Rezoning the following locations:—

Portion of Reserve No. 18445, Lot 548, Public Utility 1, Babbage Island, from Government and Public Purposes to Residential Development.

Portion of Reserve No. 6049, Lot 1203, Gascoyne River, from Recreation to Residential Development.

Portion of Reserve No. 32169, Lot 1205, Protection of Levee Banks from Recreation to Residential Development.

Portion of Gascoyne River South Channel, east of Babbage Island, from Recreation to Residential Development.

R. G. FIDOCK,
President.

A. J. TAYLOR,
Shire Clerk.

TOWN PLANNING AND DEVELOPMENT ACT
1928 (AS AMENDED).

Advertisement of Approved Town Planning
Scheme Amendment.

Shire of Gnowangerup Town Planning Scheme No. 1
(Gnowangerup) Amendment Nos. 5 and 6.

T.P.B. 853-5-9-8, Pt. 5 and 6.

IT is hereby notified for public information, in accordance with section 7 of the Town Planning and Development Act 1928 (as amended) that the Minister for Urban Development and Town Planning approved the Shire of Gnowangerup Town Planning Scheme Amendment on 27 February 1981 for the purpose of:—

Amendment No. 5—Rezoning Reserve 23916 from Public Purposes (Community Welfare) to General Industry and Public Purposes (High School) as depicted on the amending plan adopted by Council on 3 December 1980 and approved by the Minister for Urban Development and Town Planning.

Amendment No. 6—Rezoning Reserve 28498 from Public Purposes—High School to Light Industry.

R. K. BROWN,
President.

R. J. SIMS,
Shire Clerk.

TOWN PLANNING AND DEVELOPMENT ACT
1928 (AS AMENDED).

Advertisement of Approved Town Planning
Scheme Amendment.

Shire of Mandurah Town Planning Scheme No. 1—
Amendment No. 93.

T.P.B. 853-6-13-1, Pt. 93.

IT is hereby notified for public information, in accordance with section 7 of the Town Planning and Development Act 1928 (as amended) that the Minister for Urban Development and Town Planning approved the Shire of Mandurah Town Planning Scheme Amendment on 27 February 1981 for the purpose of:—

Deleting subclause "(f)" to section 1 of the Special Schedule and substituting in its place a new subclause "(f)" to read:—

(f) Lot 32 Fremantle Road having additional use—Leisure Centre, subject to such conditions as Council may impose.

D. C. TUCKEY,
President.

K. W. DONOHOE,
Shire Clerk.

TOWN PLANNING AND DEVELOPMENT ACT
1928 (AS AMENDED).

Notice that a Town Planning Scheme Amendment has been Prepared and is Available for Inspection.

Shire of Murray-Pinjarra Town Planning Scheme—
Amendment No. 18.

T.P.B. 853-6-16-1, Pt. 18.

NOTICE is hereby given that the Murray Shire Council in pursuance of its powers under the Town Planning and Development Act 1928 (as amended) has prepared a Town Planning Scheme amendment for the purpose of rezoning portion of Lot 189 George Street, Pinjarra, from Residential C to Town Centre.

All plans and documents setting out and explaining the amendment have been deposited at Council Offices, Pinjarra Road, Pinjarra, and will be open for inspection without charge during the hours of 9.00 a.m. to 4.00 p.m. on all days of the week except Saturdays, Sundays and public holidays until and including 24 April 1981.

The plans and documents have also been deposited at the office of the Town Planning Department, Perth, and will similarly be open for inspection for the same period between the hours of 10 a.m. and 4 p.m.

Any person who desires to make a submission on the amendment should make the submission in writing in the form prescribed by the regulations and lodge it with the Shire Clerk, Murray Shire Council, P.O. Box 21, Pinjarra, W.A. 6208, on or before 24 April 1981.

B. M. BAKER,
Shire Clerk.

**TOWN PLANNING AND DEVELOPMENT
ACT 1928 (AS AMENDED).**

Advertisement of Approved Town Planning
Scheme Amendment.

Shire of Rockingham Town Planning Scheme
No. 1—Amendment No. 99.

T.P.B. 853-2-28-1, Pt. 99.

IT is hereby notified for public information, in accordance with section 7 of the Town Planning and Development Act 1928 (as amended) that the Minister for Urban Development and Town Planning approved the Shire of Rockingham Town Planning Scheme Amendment on 4 March 1981 for the purpose of amending the Scheme Text Zoning Table—Table 1 in Appendix A by changing the symbol "X" in the "Service Station" Use Class in the Development Zone to "AA".

A. POWELL,
President.
D. J. CUTHBERTSON,
Shire Clerk.

**TOWN PLANNING AND DEVELOPMENT
ACT 1928 (AS AMENDED).**

Advertisement of Approved Town Planning
Scheme Amendment.

Shire of Wanneroo Town Planning Scheme
No. 1—Amendment No. 123.

T.P.B. 853-2-30-1, Pt. 123.

IT is hereby notified for public information, in accordance with section 7 of the Town Planning and Development Act 1928 (as amended) that the Minister for Urban Development and Town Planning approved the Shire of Wanneroo Town Planning Scheme Amendment on 3 March 1981 for the purpose of rezoning of Part Lot 5 and Part Lot 8 Swan Location 1370 Ocean Reef and Mullaloo from Rural, Residential and Residential Development to Residential Development and Important Regional Road as depicted on the amending plans and adopted by Council on 27 June 1979 and approved by the Minister for Urban Development and Town Planning.

C. J. SEARSON,
President.
N. S. BENNETTS,
Shire Clerk.

**TOWN PLANNING AND DEVELOPMENT
ACT 1928 (AS AMENDED).**

Notice that a Town Planning Scheme Amendment has been Prepared and is Available for Inspection.

Shire of Wanneroo Town Planning Scheme
No. 1—Amendment No. 191.

T.P.B. 853-2-30-1, Pt. 191.

NOTICE is hereby given that the Wanneroo Shire Council in pursuance of its powers under the Town Planning and Development Act 1928 (as amended) has prepared a Town Planning Scheme amendment for the purpose of including Lots 163-166 Buckingham Drive and Lots 214-217 Dellamarta Road, Swan Loc. 1586 Wangara in a Special Zone—Additional Use—Food Processing—Offensive Trade and including relative particulars in Section 1 of Schedule 1 of the Scheme Text.

All plans and documents setting out and explaining the amendment have been deposited at Council Offices, Shenton Avenue, Joondalup and will be open for inspection without charge during the hours of 8.45 a.m. to 4.45 p.m. on all days of the week except Saturdays, Sundays and Public Holidays until and including 15 June 1981.

The plans and documents have also been deposited at the office of the Town Planning Department, Perth and will similarly be open for inspection for the same period between the hours of 10 a.m. and 4 p.m.

Any person who desires to make a submission on the amendment should make the submission in writing in the form prescribed by the regulations and lodge it with the Shire Clerk, Wanneroo Shire Council, P.O. Box 21, Wanneroo, W.A. 6065, on or before 15 June 1981.

N. S. BENNETTS,
Shire Clerk.

**TOWN PLANNING AND DEVELOPMENT ACT,
1928 (AS AMENDED).**

Notice that a Town Planning Scheme Amendment has been Prepared and is Available for Inspection.
Shire of Wanneroo Town Planning Scheme No. 10—
Amendment No. 2.

T.P.B. 853-2-30-12, Pt. 2.

NOTICE is hereby given that the Wanneroo Shire Council in pursuance of its powers under the Town Planning and Development Act 1928 (as amended) has prepared a Town Planning Scheme amendment for the purpose of deleting from the Scheme Map and the Development Guide Map the Local Shopping and Community Centre site shown as being located on Lot 3 Swan Location 2035 Moolanda Boulevard/Bargate Way/Halidon Street, Kingsley.

All plans and documents setting out and explaining the amendment have been deposited at Council Offices, Shenton Avenue, Joondalup and will be open for inspection without charge during the hours of 8.45 a.m. to 4.45 p.m. on all days of the week except Saturdays, Sundays and Public Holidays until and including 10 April 1981.

The plans and documents have also been deposited at the office of the Town Planning Department, Perth and will similarly be open for inspection for the same period between the hours of 10 a.m. and 4 p.m.

Any person who desires to make a submission on the amendment should make the submission in writing in the form prescribed by the regulations and lodge it with The Shire Clerk, Wanneroo Shire Council, P.O. Box 21, Wanneroo, W.A. 6065, on or before 10 April 1981.

N. S. BENNETTS,
Shire Clerk.

**TOWN PLANNING AND DEVELOPMENT ACT,
1928 (AS AMENDED).**

Notice that a Town Planning Scheme Amendment has been Prepared and is Available for Inspection.

Shire of West Kimberley Town Planning Scheme No.
2 (Derby Townsite)—Amendment No. 2.

T.P.B. 853-7-4-2, Pt. 2.

NOTICE is hereby given that the West Kimberley Shire Council in pursuance of its powers under the Town Planning and Development Act 1928 (as amended) has prepared a Town Planning Scheme amendment for the purpose of rezoning Lots 763 and 764 Fairburn Street, Derby from Residential to Commercial.

All plans and documents setting out and explaining the amendment have been deposited at Council Offices, Stanley Square, Derby, and will be open for inspection without charge during the hours of 8.30 a.m. to 12 noon and 1 p.m. to 4.30 p.m. on all days of the week except Saturdays, Sundays and Public Holidays until and including 10 April 1981.

The plans and documents have also been deposited at the office of the Town Planning Department, Perth and will similarly be open for inspection for the same period between the hours of 10 a.m. and 4 p.m.

Any person who desires to make a submission on the amendment should make the submission in writing in the form prescribed by the regulations and lodge it with The Shire Clerk, West Kimberley Shire Council, P.O. Box 94, Derby, W.A. 6728, on or before 10 April 1981.

J. F. BOSCHETTI,
Shire Clerk.

CORRIGENDUM.

**METROPOLITAN REGION TOWN PLANNING
SCHEME ACT 1959-1980.**

Amendment to Metropolitan Region Scheme Text.

File: 823-2-1-1, Vol 2; Amendment No. 283/31.

PLEASE take note that the date for public inspection contained in paragraph 2 of the notice for Amendment No. 283/31 published in the *Government Gazette* of 6 March 1981, is hereby amended to read 9th day of March, 1981.

H. R. P. DAVID,
Secretary,
Metropolitan Region Planning Authority.

PUBLIC WORKS DEPARTMENT.

Tenders, closing at West Perth, at 2.30 p.m. on the dates mentioned hereunder, are invited for the following projects.

Tenders are to be addressed to the Minister (either for Works or for Water Resources as indicated on the tender document),

C/- Contract Office
Public Works Department,
Dumas House,
2 Havelock Street,
West Perth. Western Australia 6005,

and are to be endorsed as being a tender for the relevant project.

The highest, lowest, or any tender will not necessarily be accepted.

Contract No.	Project	Closing Date	Tender Documents now available at
22578	Port Hedland Water Supply De Grey River Headworks Provision of Diesel Driven Bore Pumping Units—Bores 5/76, 6/76, 7/76, 8/76, 12/76, and 13/76	17/3/81	P.W.D., West Perth
22579	Onslow Hospital—Repairs and Renovations Mechanical Services	17/3/81	P.W.D., West Perth P.W.D., A.D., Karratha
22580	Exmouth District High School—Air Conditioning	17/3/81	P.W.D., West Perth P.W.D., A.D., South Hedland P.W.D., A.D., Carnarvon Clerk of Courts, Katanning
22582	South Hedland—High School Hostel—Hardie House Repairs and Renovations	31/3/81	P.W.D., West Perth P.W.D., A.D., South Hedland P.W.D., A.D., Karratha
22583	Karnet Prison—Kitchen Alterations and Additions	17/3/81	P.W.D., West Perth
22584	West Pilbara Water Supply—Millstream Headworks Replacement Diesel Driven Bore Pumping Units Bores 1, 2 and 3	24/3/81	P.W.D., West Perth
22585	South Hedland Sewerage Reticulation Area 10A Gravity Sewers Schedule of Rates Contract	24/3/81	P.W.D., West Perth
25586	Geraldton—R.T.A. New Centre	17/3/81	P.W.D., West Perth P.W.D., A.D., Geraldton
22587	Fremantle—Maritime Museum Cliff Street—Alterations and Additions—Air Conditioning	17/3/81	P.W.D., West Perth
22588	Albany Technical College—Automotive Workshop Additions	17/3/81	P.W.D., West Perth P.W.D., A.D., Albany
22589	Kalgoorlie Police Station—Air Conditioning	31/3/81	P.W.D., West Perth P.W.D., A.D., Kalgoorlie
22590	Safety Bay Special School—Mechanical Services	17/3/81	P.W.D., West Perth
22592	Sale <i>in situ</i> —Portion of Lot 27 of North Fremantle Lot P42	17/3/81	P.W.D., West Perth
22593	Katanning—St. Andrews Hostel—Kitchen and Staff Accommodation—Upgrade	24/3/81	P.W.D., West Perth Clerk of Courts, Katanning P.W.D., A.D., Albany
22594	Karratha—Sewerage No. 2 Waste Water Treatment Works—Schedule of Rates Contract	31/3/81	P.W.D., West Perth
22595	Katanning—Senior High School—Four Classrooms and upgrading ceiling sub-contract	24/3/81	P.W.D., West Perth Clerk of Courts, Katanning P.W.D., A.D., Albany
22596	Boulder Primary School Alterations and Additions	24/3/81	P.W.D., West Perth P.W.D., A.D., Kalgoorlie P.W.D., A.D., Northam
22597	Geraldton—Road Traffic Authority New Regional Centre—Electrical Installation (Nominated Sub Contract)	24/3/81	P.W.D., West Perth P.W.D., A.D., Geraldton
22598	Wooroloo Training Centre—Electrical Reticulation Upgrade 1981	24/3/81	P.W.D., West Perth P.W.D., A.D., Northam
ADQ2543	St. Christophers Hostel, Northam—Supply and Lay Carpet	17/3/81	P.W.D., A.D., Furniture Office, 16 Kings Park Road, West Perth 6005 P.W.D., A.D., 26 Gordon Street, Northam 6401
22599	Walpole Water Supply 2 250 m ³ Reinforced Concrete Service Tank	31/3/81	P.W.D., West Perth
22600	Broome Regional Prison New Cell Block and Alterations to Building	7/4/81	P.W.D., West Perth P.W.D., A.D., South Hedland Clerk of Courts, Broome
22601	Narrogin P.W.D. Engineering Division Depot—New Office Block	31/3/81	P.W.D., West Perth P.W.D., A.D., Narrogin
22602	Northam Primary School Alterations and Additions	31/3/81	P.W.D., West Perth P.W.D., A.D., Northam P.W.D., A.D., Kalgoorlie
22603	Carnarvon—Special School—Additions	7/4/81	P.W.D., West Perth P.W.D., A.D., Carnarvon
22604	Port Denison—Harbour and Light Department—New Fishing Boat Harbour Offices	31/3/81	P.W.D., West Perth P.W.D., A.D., Geraldton
22605	Pingelly Sewerage Reticulation Area No. 6—Gravity Sewers Schedule of Rates Contract	7/4/81	P.W.D., West Perth
22606	Kununurra P.W.D. Offices Air Conditioning	14/4/81	P.W.D., West Perth P.W.D., A.D., South Hedland P.W.D., A.D., Kununurra
22607	Karnet Rehabilitation Centre—Mechanical Services	7/4/81	P.W.D., West Perth
22608	West Pilbara Water Supply 30 m Radio Mast on Burrup Peninsula	14/4/81	P.W.D., West Perth
22609*	Royal Perth Hospital—North Block Structure—Phase 3	7/4/81	P.W.D., West Perth
22610†	Royal Perth Hospital Shenton Park Annex Hydrotherapy Pool	7/4/81	P.W.D., West Perth

PUBLIC WORKS DEPARTMENT—*continued.*

Contract No.	Project	Closing Date	Tender Documents now available at
22611	Metropolitan Prison Complex Canning Vale—Roadworks	31/3/81	P.W.D., West Perth
22612	North Albany High School Stage 1—Earthworks	7/4/81	P.W.D., West Perth P.W.D., A.D., Albany
22613	East Perth Central Police Station Auxiliary Power Supply— Supply and Installation of a Generating Set	31/3/81	P.W.D., West Perth
ADQ2555	Byford Primary School—Supply and Lay Carpet	24/3/81	P.W.D., A.D., Furniture Office, 16 Kings Park Road, West Perth 6005
ADQ2556	Carey Park Primary School Frankel Street, Bunbury—Supply and Lay Carpet	24/3/81	P.W.D., A.D., Furniture Office, 16 Kings Park Road, West Perth, 6005 P.W.D., A.D., Bunbury 6230
ADQ2557	Gillingarra Primary School—Supply and Lay Carpet	24/3/81	P.W.D., A.D., Furniture Office, 16 Kings Park Road, West Perth 6005
ADQ2558	Kingsley Primary School (Armada)—Supply and Lay Carpet	24/3/81	P.W.D., A.D., Furniture Office, 16 Kings Park Road, West Perth 6005
ADQ2559	Eneabba Primary School—Supply and Lay Carpet	24/3/81	P.W.D., A.D., Furniture Office, 16 Kings Park Road, West Perth 6005 P.W.D., A.D., Marine Tce, Geraldton 6530
ADQ2560	Cooke Point Primary School Port Hedland—Supply and Lay Carpet	24/3/81	P.W.D., A.D., Furniture Office, 16 Kings Park Road, West Perth 6005 P.W.D., A.D., South Hedland
ADQ2561	Kambalda Primary School—Supply and Lay Carpet	24/3/81	P.W.D., A.D., Furniture Office, 16 Kings Park Road, West Perth 6005 P.W.D., A.D., Hannan Street, Kalgoorlie
ADQ2564	Wyalkatchem Junior High School Supply and Lay Carpet	24/3/81	P.W.D., A.D., Furniture Office, 16 Kings Park Road, West Perth 6005
ADQ2568	East Perth Road Traffic Authority Headquarters and Vehicle Inspection cnr Wellington, Plain and Bronte Streets—General Cleaning Contract	24/3/81	P.W.D., A.D., House Office, Room 1003, 10th Floor, 2 Havelock Street, West Perth 6005
ADQ2569	Maylands Police Complex Clarkson Road—Floor, Window and General Cleaning	24/3/81	P.W.D., A.D., House Office, Room 1003, 10th Floor, 2 Havelock Street, West Perth 6005

* Deposit for documents—\$100.

† Deposit for documents—\$75.

ACCEPTANCE OF TENDERS

Contract No.	Project	Contractor	Amount
			\$
22541	Geraldton Department for Community Welfare—New Group Home	Panorama Homes Pty Ltd	111 839
22564	Applecross High School Upgrade 1980—Electrical Installation	Southport Electrical Con- tractors	33 754
22567	Bunbury Primary School—Library Resource Centre	H. C. & M. L. Cooke	53 756
22035	Eastern Goldfields Post Secondary Education Complex— Library Resource Centre	G.K.W. Construction Corp. Pty Ltd	1 015 532
22477	Technical Extension Service—West Perth—Stage 2	I.B.I. Industries	179 703

K. T. CADEE,
Acting Under Secretary for Works.

COUNTRY AREAS WATER SUPPLY ACT
1947-1980.

Binningup Water Supply.

500 m³ Reinforced Concrete Elevated Tank.

Preliminaries to Construction.

Notice of Intention.

P.W.W.S. 1203/79.

NOTICE is hereby given of the intention of the Minister for Water Resources to undertake the construction of the water works hereinafter described by virtue of the powers contained under the provisions of the Country Areas Water Supply Act 1947-1980.

A description of the proposed water works:

The proposed water works, with all necessary valves and appurtenances, will consist of the construction of a 500 m³ reinforced concrete elevated tank. The localities in the country water area in which they will be constructed:

The 500 m³ reinforced concrete elevated tank will be constructed on Lot 411 of Wellington Location 20.

All the water works are within the Shire of Harvey and the Binningup Country Water Area and are shown on Plan P.W.D., W.A. 53029-1-1.

The purpose for which they are to be constructed:

The purpose is to augment the existing reticulated water supply to Binningup.

The times when and the places at which the plans may be inspected:

Inspection may be made at the office of the Minister for Water Resources, room 847, Dumas House, 2 Havelock Street, West Perth; at the Water Supply Office of the Public Works Department, Spencer Street, Bunbury; at the office of the Shire of Harvey, Uduc Road, Harvey; and at Binningup General Store, Coronation Road, Binningup; on and for one month after the 16th day of March, 1981, between the hours of 8.30 a.m. and 4.30 p.m.

A. MENSAROS,

Minister for Water Resources.

NOTE.

1. Section 17 of the Country Areas Water Supply Act, 1947-1980, provides that:—

1.1 Any local authority or person interested may object in writing to the construction of the proposed water works.

1.2 Every objection shall be lodged with the Minister within one month from the date of the publication of the advertisement in the *Government Gazette*.

2. Section 63 of the Country Areas Water Supply Act, 1947-1980, empowers the Minister to make and levy water rates on land whether actually occupied or not and whether actually supplied with water or not where such land is within the prescribed distance of any water main laid in pursuance of the advertisement.

3. The timing of construction of the proposed water works shown on the plan is subject to funding.

Local Government Act 1960 (as amended) (Section 282); Public Works Act 1902 (as amended)

NOTICE

Public Works Department,
Perth, 13 March, 1981.

L. & P.B. 566/79.

HIS Excellency the Governor in Executive Council acting under the provisions of Section 282 of the Local Government Act 1960 (as amended) and under and subject to the Public Works Act 1902 (as amended) hereby declares the land described in the schedule below and situate within the district of the Shire of Harvey has been set apart taken or resumed and vested in the municipality of the Shire of Harvey for the purpose of carrying out a work or undertaking namely, Rubbish Disposal Site, which the said municipality is authorised by law to carry out.

A plan and a more particular description of the land may be inspected at the Public Works Department, Havelock Street, West Perth and at the office of the Shire of Harvey at any time between 8.30 a.m. and 4.00 p.m. Monday to Friday.

Schedule

No. on Plan P.W.D., W.A. No. 52335	Registered Proprietor	Description of Land	Area
	James Edwin Perren	Portion of Wellington Location 1 and being part of the land comprised in deposited Diagram 2040 and being the land remaining in Certificate of Title Volume 407 Folio 148	1.428 2 ha

Dated this 4th day of March, 1981.

ANDREW MENSAROS,
Minister for Works.

R. TROWBRIDGE,
Governor.

M.R.D. 42/314-B

Main Roads Act 1930-1977; Public Works Act 1902-1974

NOTICE OF INTENTION TO TAKE OR RESUME LAND

THE Minister for Works hereby gives notice, in accordance with the provisions of section 17(2) of the Public Works Act 1902-1974, that it is intended to take or resume under section 17(1) of that Act the pieces or parcels of land described in the Schedule hereto and being all in the Boyup Brook District, for the purpose of the following public works namely, Widening the Boyup-Brook-Arthur Road (11.50-12.90 SLKm Section) and that the said pieces or parcels of land are marked off on OP 14922, which may be inspected at the office of the Commissioner of Main Roads, Waterloo Crescent, East Perth.

SCHEDULE

No.	Owner or Reputed Owner	Occupier or Reputed Occupier	Description	Area (approx.)
1.	Robert Beverley Samuels and Christina Lynette Samuels	R. B. & C. L. Samuels Portion of Nelson Location 8966 (Certificate of Title Volume 28 Folio 317A)	5 905 m ²

Dated this 11th day of March, 1981.

D. R. WARNER,
Secretary, Main Roads.

M.R.D. 41/150-A

Main Roads Act 1930-1977; Public Works Act 1902-1974

NOTICE OF INTENTION TO TAKE OR RESUME LAND

THE Minister for Works hereby gives notice, in accordance with the provisions of section 17(2) of the Public Works Act 1902-1974, that it is intended to take or resume under section 17(1) of that Act the pieces or parcels of land described in the Schedule hereto and being all in the Canning District, for the purpose of the following public works namely, Control of Access Leach Highway (Marjorie Avenue to Bridge Street Section) and that the said pieces or parcels of land are marked off on Plan M.R.D., W.A. 7521-112-1 which may be inspected at the office of the Commissioner of Main Roads, Waterloo Crescent, East Perth.

SCHEDULE

No.	Owner or Reputed Owner	Occupier or Reputed Occupier	Description	Area (approx.)
1.	William John Francis Mills and Guiliana Mills	Commissioner of Main Roads (Purchaser vide Caveat B517004)	Portion of Lot 963 of Canning Location 25 on Plan 4387 (Certificate of Title Volume 1239 Folio 210)	1 014 m ²

Dated this 11th day of March, 1981.

D. R. WARNER,
Secretary, Main Roads.

M.R.D. 42/37-A

Main Roads Act 1930-1977; Public Works Act 1902-1974

NOTICE OF INTENTION TO TAKE OR RESUME LAND

THE Minister for Works hereby gives notice, in accordance with the provisions of Section 17 (2) of the Public Works Act, 1902-1974, that it is intended to take or resume under Section 17(1) of that Act, the pieces or parcels of land described in the Schedule hereto, and being all in the Capel District, for the purpose of the following public works, namely, widening and realignment of South West Highway at Gwindinup Townsite and that the said pieces or parcels of land are marked off on OP 14856, which may be inspected at the Office of the Commissioner of Main Roads, Waterloo Crescent, East Perth.

SCHEDULE

No.	Owner or Reputed Owner	Occupier or Reputed Occupier	Description	Area (approx.)
1.	James Nicolas Gurney and Josephine June Gurney	J. N. & J. J. Gurney Portion of Gwindinup Townsite Lot 7 (Certificate of Title Volume 1464 Folio 177)	38 m ²

Dated this 11th day of March, 1981.

D. R. WARNER,
Secretary, Main Roads.

M.R.D. 42/36-E

Main Roads Act 1930-1977; Public Works Act 1902-1974

NOTICE OF INTENTION TO TAKE OR RESUME LAND

THE Minister for Works hereby gives notice, in accordance with the provisions of Section 17 (2) of the Public Works Act 1902-1974, that it is intended to take or resume under Section 17 (1) of that Act, the pieces or parcels of land described in the Schedule hereto and being all in the Donnybrook, Balingup and Bridgetown-Greenbushes District, for the purpose of the following public works, namely, widening of South Western Highway 63.40-66.16 SLKm Section, and that the said pieces or parcels of land are marked off on Plan M.R.D., W.A., 8002-42-1 and 8002-43-1, which may be inspected at the Office of the Commissioner of Main Roads, Waterloo Crescent, East Perth.

SCHEDULE

No.	Owner or Reputed Owner	Occupier or Reputed Occupier	Description	Area (approx.)
1.	The Conservator of Forests	The Conservator of Forests	Portion of Nelson Location 6851 (Certificate of Title Volume 1065 Folio 126)	150 m ²
2.	The Conservator of Forests	The Conservator of Forests	Portion of Nelson Locations 6851 and 6365 (Certificate of Title Volume 1050 Folio 362)	4 894 m ²
3.	The Conservator of Forests	The Conservator of Forests	Portion of Nelson Locations 6851, 6365, 797, and 6850 (Certificate of Title Volume 1122 Folio 209)	1.032 5 ha

Dated this 11th day of March, 1981.

D.R. WARNER,
Secretary, Main Roads

L. & P.B. 474/76

Country Towns Sewerage Act 1947 (as amended); Public Works Act 1902 (as amended)

NOTICE OF INTENTION TO RESUME LAND

Waste Water Treatment Works Extension—Mandurah

THE Minister for Works hereby gives notice in accordance with the provisions of section 17 (2) of the Public Works Act 1902 (as amended) that it is intended to take or resume under section 17(1) of that Act, the pieces or parcels of land described in the Schedule hereto, and being all in the Cockburn Sound District, for the purpose of the following public work, namely, Waste Water Treatment Works Extension—Mandurah and that the said pieces or parcels of land are marked off on Plan P.W.D., W.A. 52759, which may be inspected at the office of the Minister for Works, Perth. The additional information contained in the Schedule after the land descriptions is to define locality only and in no way derogates from the Transfer of Land Act description.

SCHEDULE

No. on Plan P.W.D., W.A. No. 52759	Owner or Reputed Owner	Occupier or Reputed Occupier	Description	Area (approx.)
	General Development Corporation Pty Ltd	General Development Corporation Pty Ltd	Portion of Cockburn Sound Location 16 and being part of Lot 10 on Diagram 27904 and being part of the land in Certificate of Title Volume 587 Folio 175A	8.5009 ha

Dated this 27th day of February, 1981.

ANDREW MENSAROS,
Minister for Works.

Public Works Act 1902 (as amended)

NOTICE OF INTENTION TO RESUME LAND

Additions to the Police Station—Meekatharra

THE Minister for Works hereby gives notice in accordance with the provisions of section 17(2) of the Public Works Act 1902 (as amended) that it is intended to take or resume under section 17(1) of that Act, the pieces or parcels of land described in the Schedule hereto, and being all in the Meekatharra District, for the purpose of the following public work, namely, Additions to the Police Station—Meekatharra, and that the said pieces or parcels of land are marked off on Plan P.W.D., W.A. 52968, which may be inspected at the office of the Minister for Works, Perth. The additional information contained in the Schedule after the land descriptions is to define locality only and in no way derogates from the Transfer of Land Act description.

SCHEDULE

No. on Plan P.W.D., W.A. No. 52968	Owner or Reputed Owner	Occupier or Reputed Occupier	Description	Area (approx.)
	Walter Lance Burrows, Keith Dudley Mouritz, Henry Charles Sloper, Trevor Sidney Price, Victor Rodway Trace, Robert Groves Whitehouse, Eric Vernon Cooper, William George Critchell, George Andrew Murszewski, Leslie Edward Fitzpatrick, Peter William Stone and Kenneth Arthur Mouritz	Walter Lance Burrows, Keith, Dudley Mouritz, Henry Charles Sloper, Trevor Sidney Price, Victor Rodway Trace, Robert Groves Whitehouse, Eric Vernon Cooper, William George Critchell, George Andrew Murszewski, Leslie, Edward Fitzpatrick, Peter William Stone and Kenneth Arthur Mouritz	Meekatharra Lot 384 and being the whole of the land in Certificate of Title Volume 1417 Folio 454	1 012 m ²

Dated this 27th day of February, 1981.

ANDREW MENSAROS,
Minister for Works.

METROPOLITAN WATER SUPPLY SEWERAGE AND DRAINAGE BOARD.

Metropolitan Water Supply.

Notice of Intention.

M.W.B. 605142/81; (W05.034).

NOTICE is hereby given, pursuant to section 20 of the Metropolitan Water Supply, Sewerage, and Drainage Act 1909-1980 of intention to undertake the provision of the following works, namely:—

Greenmount Reservoir Flexible Floating Membrane Roof.

Shire of Mundaring.

Description and Locality of Proposed Works:

The provision of a flexible floating membrane roof covering the Greenmount Reservoir and the installation of roof drainage and all necessary apparatus. The above works are to be provided within the boundaries of Water Board Reserve No. 10841, Coulston Road, Greenmount.

The above works and localities are shown on plan M.W.B. 17482.

The Purpose for which the Works are to be Provided:

To improve the quality of the water stored in Greenmount Reservoir by protecting the water from pollution by the atmosphere.

The Times and Place at which the Plan may be Inspected:

At the office of the Board, Metropolitan Water Centre, 629 Newcastle Street, Leederville, for one month on and after the 13th day of March 1981 between the hours of 9.30 a.m. and 3.30 p.m.

H. J. GLOVER,
Commissioner.

NOTE.

Sections 19, 21 and 22 of the Metropolitan Water Supply, Sewerage, and Drainage Act 1909-1980 provide that any local authority or person interested may lodge a written objection with the Board against the

construction or provision of the proposed works, within one month after the date of publication of the above notice.

After the period for receipt of objections has expired, and the objections, if any, have been met by amendment of the proposal or are, in the general public interest, not sufficient to cause the proposals to be amended, the Governor may make an order, a notice of which is published in the *Government Gazette*, authorising the Board to carry out the construction or provision of the proposed works.

METROPOLITAN WATER SUPPLY SEWERAGE AND DRAINAGE BOARD.

Metropolitan Sewerage.

Notice of Intention.

M.W.B. 666922/81; S02.009, S02.056.

NOTICE is hereby given, pursuant to section 20 of the Metropolitan Water Supply, Sewerage, and Drainage Act 1909-1980 of the intention of the Board to undertake the construction and provision of the following works, namely:—

Burns Beach Main Sewer Section 6 Parts 2 and 3.

Shire of Wanneroo.

Description and locality of proposed works:

Within the Shire of Wanneroo and the locality of Heathridge. The construction of a one thousand and fifty millimetre nominal diameter reinforced concrete plastic lined pipe sewer together with manholes and all apparatus connected therewith, approximately five hundred and twenty-eight metres in length. Commencing at an existing manhole N755 situated within Part Lot 1005 Swan Location 1370 approximately twenty-five metres west of the western boundary of Lot 653 Lysander Drive and five metres north of the northern boundary of the said Lot 653 and proceeding in a north-westerly direction for a distance of approximately two hundred and fifteen metres to a point approximately one metre east of the eastern alignment and three metres south of the northern alignment of Centaur Gardens, thence in a general westerly direction across Centaur

Gardens and the said Part Lot 1005 for a distance of approximately two hundred and forty-eight metres to a point situated within Location 9974 approximately twenty-six metres north of the southern boundary and one hundred and thirty metres west of the eastern boundary of the said Location 9974, thence in a general northerly direction for a distance of approximately sixty-four metres terminating at a point approximately eighty-five metres north of the southern boundary and one hundred and twenty metres west of the eastern boundary of the said Location 9974.

The above works and localities are shown on plan M.W.B. 17462.

The purpose for which the proposed works are to be constructed and provided:

For the disposal of waste water.

The times and place at which the plan may be inspected:

At the office of the Board, Metropolitan Water Centre, 629 Newcastle Street, Leederville, for one month on and after the 13th day of March, 1981, between the hours of 9.30 a.m. and 3.30 p.m.

H. J. GLOVER,
Commissioner.

NOTE.

Sections 19, 21 and 22 of the Metropolitan Water Supply, Sewerage, and Drainage Act 1909-1980 provide that any local authority or person interested may lodge a written objection with the Board against the construction or provision of the proposed works, within one month after the date of publication of the above notice.

After the period for receipts of objections has expired, and the objections, if any, have been met by amendment of the proposal or are, in the general public interest, not sufficient to cause the proposals to be amended, the Governor may make an order, a notice of which is published in the *Government Gazette*, authorising the Board to carry out the construction or provision of the proposed works.

TOWN OF KALGOORLIE.

STATEMENT OF RECEIPTS AND PAYMENTS FOR THE PERIOD ENDED 30 JUNE 1980.

MUNICIPAL FUND.

Receipts.		\$
Rates	666 727.99	
Licences	236 931.98	
Government Grants	569 438.40	
Income From Property	119 770.05	
Sanitation	98 175.93	
Fines and Penalties	185.50	
Other Fees	6 327.98	
Transfer Ex Trading	215 784.63	
Other Revenue	208 468.11	
Refunds	274.71	
Gold Medallions	35 066.60	
	<u>\$2 157 151.88</u>	

Payments.		\$
Administration Staff	132 895.34	
Administration Members	60 913.57	
Debt Service	430 940.12	
Public Works/Services	483 865.21	
Olympic Pool	67 562.56	
Library Service	44 150.60	
Building Construction	204 877.34	
Building Maintenance	79 051.35	
Town Planning	64.81	
Health Services	33 591.48	
Sanitation	160 290.96	
Building Control	19 452.80	
Traffic	29 803.20	
Public Works Overheads Unallocated	4 866.55	
Plant Operation Costs Unallocated	12 252.30	
Donations	70 280.44	
Other Expenditure	306 278.99	
Trading Capital Expenditure	53 096.63	
Refunds/Stores	1 598.56	
Assets	13 042.29	
Transfer to Trust C.A.R.	31 315.81	
	<u>\$2 240 190.91</u>	

SUMMARY.

	\$
Bank Balance as at 1/7/1979	Dr. 3 158.94
Plus Receipts	2 157 151.88
	<u>2 153 992.94</u>
Less Payments	2 240 190.91
	<u>Dr. \$86 197.97</u>

BALANCE SHEET AS AT 30 JUNE 1980.

Assets.		\$
Current	110 090.40	
Non-current	447 740.87	
Deferred	300.00	
Reserve Fund Contra	15 000.00	
Fixed	3 273 052.68	
	<u>\$3 846 183.95</u>	

Liabilities.

		\$
Current	94 030.68	
Non-current	292 208.42	
Deferred	2 377 727.01	
	<u>\$2 763 966.11</u>	

SUMMARY.

		\$
Total Assets	3 846 183.95	
Total Liabilities	2 763 966.11	
Municipal Accumulation	<u>\$1 082 217.84</u>	

TRADING FUND.

STATEMENT OF RECEIPTS AND PAYMENTS FOR THE PERIOD ENDED 30 JUNE 1980.

Receipts.

		\$
Sale of Current	3 455 503.97	
Other Revenue	80 265.25	
	<u>\$3 535 769.22</u>	

Payments.

		\$
Administration	299 993.28	
Generation	2 899 632.78	
Distribution	161 158.59	
Street Lights Maintenance	23 004.59	
Capital Expenditure	53 096.83	
All Other Expenditure	49 321.69	
Debt Service	162 688.00	
	<u>\$3 648 895.76</u>	

SUMMARY.

		\$
Opening Balance as at 1/7/1979	5 681.32	
Plus Receipts	3 535 769.22	
	<u>3 541 450.54</u>	
Less Payments	3 648 895.76	
	<u>\$107 445.22</u>	

BALANCE SHEET AS AT 30 JUNE 1980.

Assets.		\$
Current	859 327.29	
Fixed	2 733 041.08	
	<u>\$3 592 368.37</u>	

Liabilities.		\$
Current	375 998.12	
Municipal Fund Investment	1 276 431.37	
Nett Revenue Account	1 939 938.88	
	<u>\$3 592 368.37</u>	

We hereby certify that the figures and particulars above to the best of our knowledge and belief are correct.

M. R. FINLAYSON,
Mayor.

T. J. O'MEARA,
Town Clerk.

I have examined the books of account and applied audit checks to the financial transactions of the Town of Kalgoorlie for the year ended 30 June 1980. The accompanying financial statements are, in my opinion, properly drawn up in accordance with the Local Government Act accounting directions so as to give a true and fair view of the state of affairs of the Town of Kalgoorlie as at 30 June 1980, subject to qualifications contained in my separate report.

E. B. PEGG,
Government Inspector of Municipalities.

SHIRE OF MURCHISON.

STATEMENT OF RECEIPTS AND PAYMENTS.
FOR THE YEAR ENDED 30 JUNE 1980.

Receipts.	
Rates	\$ 28 669
Government Grants	151 264
All Other Revenue	14 534
	<u>\$185 786</u>

Payments.	
Administration:	
Staff Section	28 669
Membership Section	2 076
Debt Service	21 900
Public Works and Services	126 203
Vermin Services	11 646
Plant, Machinery and Tools	9 274
Other Payments	3 105
	<u>\$202 873</u>

SUMMARY.

Debit Balance 1 July 1979	\$ 16 493
Receipts as per Statements	185 786
	<u>169 292</u>
Payments as per Statement	202 873
Debit Balance 30 June 1980	<u>\$33 581</u>

BALANCE SHEET AS AT 30 JUNE 1980.

Assets.	
Current Assets	\$ 23 263
Non-current Assets	—
Reserve Fund Contras	—
Fixed Assets	186 170
	<u>\$209 433</u>

Liabilities.

Current Liabilities	\$ 37 815
Non-current Liabilities	68 275
	<u>\$106 090</u>

SUMMARY.

Total Assets	\$ 209 433
Total Liabilities	106 091
Municipal Account Surplus	<u>\$103 342</u>

We hereby certify that the figures and particulars above are correct.

H. M. J. FOULKES-TAYLOR,
President.

A. R. ATKINSON,
Shire Clerk.

I have examined the books of account and applied audit test checks to the financial transactions of the Shire of Murchison for the financial year ended 30 June 1980. The accompanying financial statements are in my opinion properly drawn up in accordance with Local Government Accounting Directions so as to give a true and fair view of the state of affairs of the Shire of Murchison at 30 June 1980, subject to qualifications contained in my separate report.

P. SPAAPAN, A.A.S.A.
Auditor.

Payments.

		\$
Administration:		
Staff Section	71 104.37	
Members Section	5 342.05	
Debt Service	163 608.53	
Water Supplies	1 219.70	
Health Services	15 542.98	
Public Works and Services	244 804.09	
Buildings:		
Construction and Equipment	2 988.22	
Maintenance	29 203.48	
Vermin Services	213.44	
Noxious Weed Control	1 541.24	
Bush Fire Control	1 053.70	
Cemeteries	718.40	
Public Works Overheads	Cr. 4 636.39	
Payment to Main Roads Fund	55 077.16	
Plant, Machinery and Tools	1 447.25	
Plant Operation Costs	4 672.01	
Materials Purchased	Cr. 383.96	
Drum and Pallet Deposits	127.00	
Donations and Grants	711.82	
Traffic Control	1 707.94	
Town Planning	40.15	
All Other Expenditure	62 890.52	
	<u>\$658 993.70</u>	

SUMMARY.

Balance as at 1/7/79	Dr. 43 559.69
Receipts as per Statement	770 887.97
	<u>\$727 328.28</u>
Payments as per Statement	658 993.70
Credit Balance as at 30/6/80	<u>\$68 334.58</u>

BALANCE SHEET AS AT 30 JUNE 1980.

Assets.		\$
Current Assets	110 931.51	
Non-current Assets	13 977.89	
Deferred Assets	346 691.61	
Reserve Fund Contras	12 041.20	
Fixed Assets	961 342.77	
Town Planning	2 091.61	
Total Assets	<u>\$1 447 076.59</u>	

Liabilities.

Current Liabilities	\$ 21 073.19
Non-current Liabilities	13 925.59
Deferred Liabilities	790 046.17
	<u>\$825 044.95</u>

SUMMARY.

Total Assets	\$ 1 447 076.59
Total Liabilities	825 044.95
Municipal Accumulation Account (Surplus)	<u>\$622 031.64</u>

We hereby certify that the figures and particulars above are correct.

R. M. SYME,
President.

M. G. CRAIG,
Shire Clerk.

I have examined the books of account and applied audit checks to the financial transactions of the Shire of Perenjori for the year ended 30 June 1980.

The accompanying financial statements are, in my opinion, properly drawn up in accordance with the Local Government Act Accounting Directions so as to give a true and fair view of the state of affairs of the Shire of Perenjori at 30 June 1980, subject to the qualifications contained in my separate report.

C. PIZZINO,
Government Inspector of Municipalities.

SHIRE OF PERENJORI.

STATEMENT OF RECEIPTS AND PAYMENTS
FOR THE YEAR ENDED 30 JUNE 1980.

Receipts.	
Rates	\$ 232 951.24
Licences	60 020.91
Government Grants	326 437.36
Income from Property	56 180.38
Health Services	2 841.00
Water Supplies	189.60
Cemetery Board	250.00
Traffic Control	354.00
All Other Receipts	91 663.48
	<u>\$770 887.97</u>

TOWN OF KALGOORLIE.

IT is hereby notified that Mr. Bruce Damian has been appointed as—

- (i) Ranger.
- (ii) An authorised person to exercise powers under the Dog Act 1976.
- (iii) An authorised person to exercise powers under section 665B of the Local Government Act 1960.

T. J. O'MEARA,
Town Clerk.

TOWN OF NORTHAM.

IT is hereby notified for public information that John Raymond Bridgham has been appointed Building Surveyor for the period 3 March 1981 to 25 August 1981, whilst Mr. A. D. C. Bathgate is on leave.

J. BOWEN,
Town Clerk.

SHIRE OF PLANTAGENET.

IT is hereby notified for public information that Robin Henry Gurney has been appointed Shire Clerk to the Shire of Plantagenet as from 3 March 1981.

The appointments of Thomas McDonald as Shire Clerk and that of Terence Martin Kelly as Acting Shire Clerk are cancelled from 3 March 1981.

W. T. FROST,
President.

DOG ACT 1976.

Town of Kalgoorlie.

NOTICE is hereby given that the appointment of—

Mr. P. J. Hughson,
Mr. M. Oliver,
Mr. C. Corkery.

as authorised officers under the provisions of the Dog Act 1976 is cancelled.

T. J. O'MEARA,
Town Clerk.

LOCAL GOVERNMENT ACT 1960-1980.

City of Melville.

Notice of Intention to Borrow.

Proposed Loan (No. 279) of \$120 000.

PURSUANT to section 610 of the Local Government Act 1960-1980, the City of Melville hereby gives notice of its intention to borrow money by the sale of debenture on the following terms and for the following purpose: \$120 000 (One Hundred and Twenty Thousand Dollars) for roadworks (including Hotmix) for a period of 15 years, repayable at the office of the Council by thirty (30) equal half-yearly repayments.

Plans, specifications and estimates of costs as required by section 609 of the Act are open for inspection at the Office of the Council, Almondbury Road, Ardross, during office hours (9.00 a.m. to 4.00 p.m.) Monday to Friday for thirty-five (35) days after publication of this notice.

Dated this 11th day of March, 1981.

J. F. HOWSON,
Mayor.
RALPH H. FARDON,
Town Clerk.

LOCAL GOVERNMENT ACT 1960-1980.

Shire of Augusta-Margaret River.

Notice of Intention to Borrow.

Proposed Loan (No. 105) of \$50 000.

PURSUANT to section 610 of the Local Government Act 1960-1980 the Augusta-Margaret River Shire Council hereby gives notice that it proposes to borrow money by the sale of a Debenture on the following terms and for the following purposes: \$50 000 for 15 years repayable at the Office of the Bank of New South Wales, Margaret River by 30 half-yearly instalments of principal and interest. Purpose: To finance the construction of extensions to Licensed Club premises on Margaret River Town Lots 42 and 43 Sussex Location 999 for the Augusta-Margaret River Football Club (inc.).

Note: Prepayments on the above loan will be refunded to Council by the Augusta-Margaret River Football Club (inc.).

Plans and specifications and estimate of cost as required by section 609 of the Act, are available for inspection at the Office of the Council during normal Office hours for a period of thirty-five (35) days from the publication of this Notice.

Dated this 5th day of March, 1981.

A. P. HILLIER,
President.
K. S. PRESTON,
Shire Clerk.

LOCAL GOVERNMENT ACT 1960-1980.

Shire of Boyup Brook.

Notice of Intention to Borrow.

Proposed Loan (No. 88) of \$10 000.

PURSUANT to section 610 of the Local Government Act 1960-1980, the Boyup Brook Shire Council hereby gives notice that it proposes to borrow the sum of \$10 000 by sale of debentures payable at the Shire Office, Boyup Brook, by half yearly instalments of principal and interest for the following period and purpose. Period: Five (5) years. Purpose: Alterations and additions to the Mayanup Hall.

Estimates and statements required by section 609 are available at the Council Office, Boyup Brook, during business hours for a period of 35 days after publication of this notice.

Dated this 20th day of February, 1981.

J. R. LLOYD,
President.

A. J. R. DOUST,
Shire Clerk.

LOCAL GOVERNMENT ACT 1960-1980.

Shire of Coolgardie.

Notice of Intention to Borrow.

Proposed Loan (No. 66) of \$33 600.

PURSUANT to section 610 of the Local Government Act 1960-1980 the Shire of Coolgardie hereby gives notice that it intends to borrow money by the Sale of Debentures on the following terms for the following purposes: \$33 600 for a period of ten years repayable at the Office of the Council, Coolgardie, in 20 half-yearly instalments of principal and interest. Purpose: Refinancing outstanding balance of Loan No. 29 Construction of Change Rooms and Public Toilets Kambalda West.

Specifications and estimated cost as required by section 609 of the Act are open for inspection of Ratepayers at the Office of the Council, Bayley Street, Coolgardie, during normal office hours for 35 days after publication of this notice.

Dated this 27th day of February, 1981.

C. J. TREE,
President.

W. F. MOORE,
Shire Clerk/Supervisor.

LOCAL GOVERNMENT ACT 1960-1980.

Shire of Esperance.

Notice of Intention to Borrow.

Proposed Loan (No. 183) of \$19 000.

PURSUANT to section 610 of the Local Government Act 1960-1980 the Council of the Shire of Esperance hereby gives notice that it proposes to borrow money by the sale of a debenture or debentures on the following terms and for the following purpose. \$19 000 for a period of ten years at ruling interest rates repayable at the office of the Council, Windich Street, Esperance in 20 equal half-yearly instalments of principal and interest. Purpose: Foreshore landscaping.

Specifications, estimates of costs and statements as required by section 609 of the Local Government Act, are open for inspection at the office of the Council during business hours for 35 days after publication of this notice.

M. J. ANDRE,
President.

E. L. CHOWN,
Shire Clerk.

LOCAL GOVERNMENT ACT 1960-1980.

Shire of Gnowangerup.

Notice of Intention to Borrow.

Proposed Loan (No. 230) of \$17 000.

PURSUANT to section 610 of the Local Government Act 1960-1980 the Gnowangerup Shire Council hereby gives notice of its intention to borrow money by sale of debentures on the following terms: Seventeen thousand dollars for a period of 15 years at the ruling rate of interest repayable at the office of the Council, Gnowangerup by thirty half-yearly equal instalments of principal and interest and for the following purpose: Construction of toilets and changerooms Gairdner River Hall.

Plans, specifications and estimates of costs as required by section 609 of the Act are open for inspection at the Offices of the Shire Council Yougenup Road, Gnowangerup during office hours for 35 days after the publication of this notice.

Interest and principal of the above loan will be paid by the Gairdner River Progress Association and therefore there will be no charge on ratepayers for the repayment of the loan.

Dated this 5th day of March, 1981.

R. K. BROWN,
President.

R. J. SIMS,
Shire Clerk.

LOCAL GOVERNMENT ACT (AS AMENDED).

Shire of Northampton.

Notice of Intention to Borrow.

Proposed Loan (No. 102) of \$5 000.

PURSUANT to section 610 of the Local Government Act (as amended) the Shire of Northampton hereby gives notice that it proposes to borrow money by the sale of a debenture on the following terms for the following purpose. Loan No. 102 of \$5 000 for a period of seven (7) years repayable to the Bank of New South Wales, Kalbarri by fourteen (14) equal half-yearly instalments of principal and interest. Purpose: Part cost of Hall at Kalbarri.

Plans, specifications, estimates and statements as required by section 609 of the Local Government Act are open for inspection at the Council Office during normal office hours for thirty-five (35) days after publication of this notice.

Dated this 5th day of March, 1981.

R. W. ALLEN,
President.

H. J. FRASER,
Shire Clerk.

LOCAL GOVERNMENT ACT 1960-1980.

Shire of Wanneroo.

Notice of Intention to Borrow.

Proposed Loans (No. 192) of \$50 000; (No. 193) of \$50 000; (No. 194) of \$50 000.

PURSUANT to section 610 of the Local Government Act 1960-1980, the Wanneroo Shire Council hereby gives notice that it proposes to borrow money by the sale of debentures on the following items for the following purposes:—

Loan 192 \$50 000 for a period of 5 years repayable at the office of the Shire of Wanneroo by 10 half-yearly instalments of principal and interest.

Purpose:—

Plant Purchase	\$50 000
			<u>\$50 000</u>

Loan 193 \$50 000 for a period of 10 years repayable at the office of the Shire of Wanneroo by 20 half-yearly instalments of principal and interest.

Purpose:—

Building Construction.

Toilet block—Elliot Reserve	\$14 000
Civic Centre addition Senior Citizens	\$26 000
Scout Hall	\$10 000
		<u>\$50 000</u>

Loan 194 \$50 000 for a period of 5 years repayable at the office of the Shire of Wanneroo by 10 half-yearly instalments of principal and interest.

Purpose:—

Building Construction.

Heathridge/Beldon Centre (Pt.)	Recreation	\$50 000
				<u>\$150 000</u>

Plans, specifications and estimates of costs as required by section 609 of the Act, are available for inspection at the office of the Council during business hours for thirty-five (35) days from publication of this notice.

Dated this 6th day of March, 1981.

C. J. SEARSON,
President.

N. S. BENNETTS,
Shire Clerk.

LOCAL GOVERNMENT ACT 1960-1980.

City of Stirling.

Closure of Private Street.

Department of Local Government,
Perth, 21 January 1981.

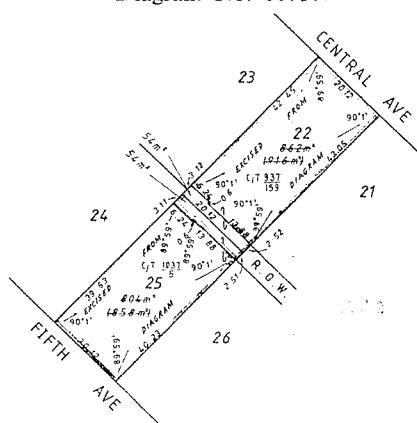
LG: ST-4-12B.

IT is hereby notified for public information that His Excellency the Governor has approved under the provisions of section 297A of the Local Government Act 1960-1980 the resolution passed by the City of Stirling that portion of the private street which is described as being portion of Swan Location Y and being part of the land marked "Right of Way" on Plan 2671 (2) and being part of the land comprised in Certificate of Title Volume 282 Folio 151 be closed and the land contained therein be allocated to the adjoining Lot 22 Central Avenue and Lot 25 Fifth Avenue, Mount Lawley, as per the Schedule hereunder.

P. FELLOWES,
Secretary for Local Government.

Schedule.

Diagram No. 60737.



LOCAL GOVERNMENT ACT 1960-1980.

City of Subiaco.
Lease of Land.

Department of Local Government,
Perth, 4 March 1981.

LG: SU-4-4.

IT is hereby notified for public information that His Excellency the Governor has directed under the provisions of section 267 (3) of the Local Government Act 1960-1980 that the City of Subiaco may lease Lots 208, 209 and 210 Hay Street, Subiaco, to Ramsay Surgical Ltd. for a period of twenty years without calling public tender.

P. FELLOWES,
Secretary for Local Government.

LOCAL GOVERNMENT ACT 1960-1980.

Town of Albany.
Loan.

Department of Local Government,
Perth, 4 March 1981.

LG: A-3-8.

IT is hereby notified for public information that His Excellency the Governor has approved of additions and alterations to changerooms facilities at Centennial Oval for the Royals Football Club Inc., being declared a work and undertaking for which money may be borrowed under the provisions of Part XXVI of the Local Government Act 1960-1980, by the Town of Albany.

P. FELLOWES,
Secretary for Local Government.

LOCAL GOVERNMENT ACT 1960-1980.

Town of Mosman Park.
Closure of Private Street.

Department of Local Government,
Perth, 16 December, 1980.

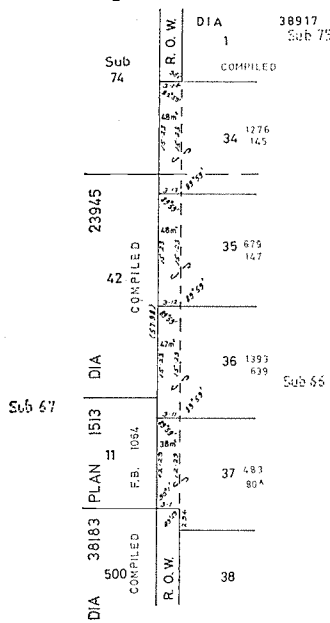
LG: MP-4-13.

IT is hereby notified for public information that His Excellency the Governor has approved under the provisions of section 297A of the Local Government Act 1960-1980, the resolution passed by the Town of Mosman Park that portion of the private street which is described as being part Mosman Park Sub Lots 66 and 75 and being part of the land comprising the private street on Certificate of Title Volume 564 Folio 193 be closed and the land contained therein be allocated to the adjoining Lots 34-37 Glanville Street, Mosman Park, as shown on the Schedule hereunder.

P. FELLOWES,
Secretary for Local Government.

Schedule.

Diagram No. 60660.



LOCAL GOVERNMENT ACT 1960-1980.

Shire of Albany.

Closure of Private Street.

Department of Local Government,
Perth, 7 January, 1981.

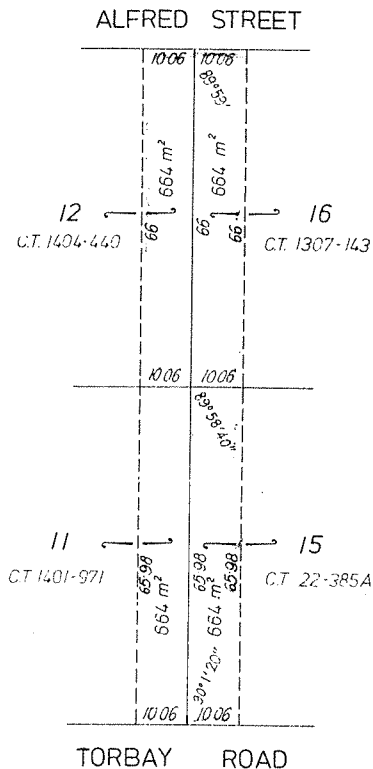
LG: AY-4-12.

IT is hereby notified for public information that His Excellency the Governor has approved under the provisions of section 297A of the Local Government Act 1960-1980 the resolution passed by the Shire of Albany that the private street which is described as being part of the unsubdivided portion of Pt. Plantagenet Location 381 and coloured brown on Plan 92 and contained in Certificate of Title Volume 17, Folio 303 be closed and the land contained therein be allocated to the adjoining Lots 12 and 16 Alfred Street and 11 and 15 Torbay Road, Albany, as per Schedule hereunder.

J. R. WATSON,
Acting Secretary for Local Government.

Schedule.

Diagram No. 60659.



COMPILED FROM PLAN 92 & F.B. 24463

LOCAL GOVERNMENT ACT 1960-1980.

Shire of Kojonup.

Closure of Private Street.

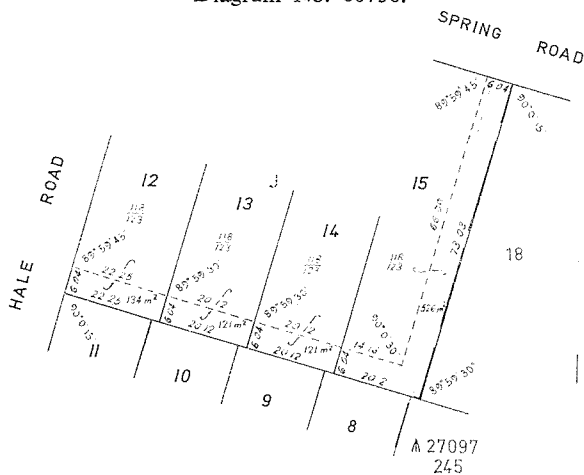
Department of Local Government,
Perth, 21 January 1981.

LG: KO-4-13.

IT is hereby notified for public information that His Excellency the Governor has approved under the provisions of section 297A of the Local Government Act 1960-1980, the resolution passed by the Shire of Kojonup that the private street which is described as being portion of Kojonup Town Lot J and being part of the land contained in Certificate of Title Volume 118 Folio 123 be closed and the land contained therein be allocated to the adjoining Lots 12-15 Spring Road, Kojonup, as per the Schedule hereunder.

J. R. WATSON,
Acting Secretary for Local Government.

Schedule.
Diagram No. 60736.



LOCAL GOVERNMENT ACT 1960-1980.

Shire of Kojonup.

Loan.

Department of Local Government,
Perth, 4 March 1981.

LG: KO-3-8.

IT is hereby notified for public information that His Excellency the Governor has approved of the construction of a Frail Aged Centre on portion of Reserve 20464 being declared a work and undertaking for which money may be borrowed under the provisions of Part XXVI of the Local Government Act 1960-1980, by the Shire of Kojonup.

P. FELLOWES,
Secretary for Local Government.

LOCAL GOVERNMENT ACT 1960-1980.

The Municipality of the City of Perth.

By-law No. 64—Town Planning Classification or Zoning By-law for the land and/or buildings in the North Perth-Mount Hawthorn-Wembley-Leederville Area being part of the City of Perth Municipal District.

IN pursuance of the powers conferred upon it by the abovementioned Act and of all other powers enabling it the Council of the abovementioned Municipality hereby records having resolved on the 21st day of July, 1980, to make and submit for confirmation by the Governor, the following amendment to By-law No. 64:—

That the following portions of land shown hereunder:—

- Being portion of Swan Location 724 and being Part Lot 9 on Plan 2503 (1) and being the whole of the land comprised in Certificate of Title Volume 904 Folio 101.
- Being portion of Swan Location 724 and being Part Lot 9 on Plan 2503 (1) and being the whole of the land comprised in Certificate of Title Volume 906 Folio 49.
- Being portion of Swan Location 724 and being Lot 122 on Plan 2503 (1) and being the whole of the land comprised in Certificate of Title Volume 1169 Folio 368.
- Being portion of Swan Location 724 and being part of Lot 7 on Plan 2503 (1) and being part of the land comprised in Certificate of Title Volume 1014 Folio 909 (and being the part of the Lot shown cross hatched on City Planning Department Plan No. 489).
- Being portion of Swan Location 724 and being part of Lot 6 on Plan 2503 (1) and being part of the land comprised in Certificate of Title Volume 1014 Folio 908 (and being the part of the Lot shown cross hatched on City Planning Department Plan No. 489).
- Being portion of Swan Location 724 and being Lot 10 and Part Lot 11 on Plan 2503 (1) and being the whole of the land comprised in Certificate of Title Volume 1425 Folio 296.
- Being portion of Swan Location 724 and being Lot 12 and Part Lot 11 on Plan 2503 (1) and being the whole of the land comprised in Certificate of Title Volume 1327 Folio 32.
- Being portion of Swan Location 724 and being Lot 123 on Plan 2503 (1) and being the whole of the land comprised in Certificate of Title Volume 1396 Folio 252.
- Being portion of Swan Location 724 and being Lot 124 on Plan 2503 (1) and being the whole of the land comprised in Certificate of Title Volume 1334 Folio 486.
- Being portion of Swan Location 724 and being Lot 125 on Plan 2503 (1) and being the whole of the land comprised in Certificate of Title Volume 912 Folio 46.
- Being portion of Swan Location 724 and being part of Lot 126 on Plan 2503 (1) and being the part of the land comprised in Certificate of Title Volume 1334 Folio 484 (and being the part of the Lot shown cross hatched on City Planning Department Plan No. 489).
- Being portion of Swan Location 724 and being part of Lot 127 on Plan 2503 (1) and being part of the land comprised in Certificate of Title Volume 1180 Folio 753 (and being the part of the Lot shown cross hatched on City Planning Department Plan No. 489).
- Being portion of Swan Location 724 and being part of Lot 8 on Plan 2503 (1) and being part of the land comprised in Certificate of Title Volume 899 Folio 187 (and being the part of the Lot shown cross hatched on City Planning Department Plan No. 489).

LOCAL GOVERNMENT ACT 1960-1980—*continued.*

Being portion of Swan Location 724 and being part of the land coloured brown and marked R.O.W. on deposited Plan 2503 (1) and being part of the land alone remaining in Certificates of Title Volume 9 Folio 125 and 253-42 and being more particularly the land shown shaded on City of Perth Plan 5683, and cross hatched on City Planning Department Plan No. 489.

be and are hereby excised from the No. 1 Zone classification (Single Tenement Dwellings) and reclassified and included in the No. 13 Zone Classification (Car Parking) and that the North Perth-Mount Hawthorn-Wembley-Leederville Area Zoning Plan No. 64 be and is hereby amended accordingly.

Dated this 19th day of September, 1980.

The Common Seal of the City of Perth was hereunto affixed in the presence of—

[L.S.]

F. C. CHANEY,
Lord Mayor.
G. O. EDWARDS,
Town Clerk.

Recommended—

JUNE CRAIG,
Minister for Local Government.

Approved by His Excellency the Governor in Executive Council this 4th day of March, 1981.

R. D. DAVIES,
Clerk of the Council.

Public and Bank Holidays Act, 1972.

PROCLAMATION.

WESTERN AUSTRALIA, } By His Excellency Rear-Admiral Sir Richard John
To Wit: } Trowbridge, Knight Commander of the Royal
RICHARD } Victorian Order, Knight of Grace of the Most
TROWBRIDGE, } Venerable Order of the Hospital of St. John of
Governor. } Jerusalem, Governor in and over the State of
[L.S.] } Western Australia and its Dependencies in the
} Commonwealth of Australia.

PURSUANT to the provisions of paragraph (a) of subsection (1) of section 7 of the Public and Bank Holidays Act, 1972, I, the Governor, acting with the advice and consent of the Executive Council, do hereby appoint the day specified in the first column of the schedule below to be a bank holiday within the district or locality shown opposite in the second column.

Given under my hand and the Public Seal of the said State at Perth, this 4th day of March, 1981.

By His Excellency's Command,
R. J. O'CONNOR,
Minister for Labour and Industry.
GOD SAVE THE QUEEN ! ! !

Schedule.	
Column 1. (Appointed Day.)	Column 2. (Townsite.)
March 6, 1981.	Wagin.
March 12, 1981.	Bunbury.

CONSTRUCTION SAFETY ACT 1972-1977

(Section 7(2).)

INSTRUMENT OF DECLARATION

IN exercise of the power conferred by subsection 2 of section 7 of the Construction Safety Act 1972-1977, the Minister for Mines and the Minister for Labour and Industry hereby jointly declare that the provisions of the Construction Safety Act 1972-1977, shall apply as from the service of this notice until the completion of the work specified in column 4 of the Schedule to such work that is to be or is being constructed on or about the mine or part of the mine specified herein.

SCHEDULE

Column 1	Column 2	Column 3	Column 4
Name of Company	Location	Mine or Part of Mine	Description of Work
Alcoa of Australia Limited	Kwinana	Alumina Refinery West of Building 45	Construction of Oxalate Crystallizer Tank together with auxiliary equipment and power installation.

Dated this third day of March, 1981.

P. V. JONES,
Minister for Mines.

R. J. O'CONNOR,
Minister for Labour and Industry.

STOCK DISEASES (REGULATIONS)
ACT 1968-1978.

STOCK (BRANDS AND MOVEMENT)
ACT 1970-1980.

VETERINARY PREPARATIONS AND ANIMAL
FEEDING STUFFS ACT 1976.

AGRICULTURAL PRODUCTS ACT
1929-1974.

AGRICULTURE AND RELATED RESOURCES
PROTECTION ACT 1976-1980.

Department of Agriculture,
South Perth, 9 March 1981.

Agric. 1006/73, Vol 2.

HIS Excellency the Governor in Executive Council has been pleased to appoint Kevin Gordon Healy as an Inspector under the Stock Diseases (Regulations) Act 1968-1978, Stock (Brands and Movement) Act 1970-1980, Veterinary Preparations and Animal Feeding Stuffs Act 1976, Agricultural Products Act 1929-1974 and the Agriculture and Related Resources Protection Act 1976-1980.

T. E. McDOWELL,
Acting Director of Agriculture.

AGRICULTURE AND RELATED RESOURCES
PROTECTION ACT 1976-1980.

NOTICE is hereby given, pursuant to section 68 of the Agriculture and Related Resources Protection Act 1976-1980, that it is proposed to use Sodium Fluoroacetate (1080) in the Municipal Districts, for the purpose of the Local Government Act 1960-1980 of the Shires, Towns or Cities specified in the Schedule below.

From the publication of this Notice, the taking of rabbits for human consumption is prohibited until such time as a further notice cancelling the prohibition is published.

A person who takes rabbits for human consumption after the publication of this Notice, and before publication of a further notice cancelling this prohibition, commits an offence against the Agriculture and Related Resources Protection Act 1976-1980.

Penalty: Five Hundred dollars (\$500).

Warning: Any rabbits taken are likely to endanger or be detrimental to human health or life if handled or consumed.

6 March, 1981.

E. N. FITZPATRICK,
Chairman,
Agriculture Protection Board.

Schedule.

Cities of Bunbury, Cockburn, Gosnells.

Towns of Albany, Armadale, Geraldton, Kwinana, Narrogin, Northam.

Shires of Albany, Augusta-Margaret River, Beverley, Boddington, Boyup Brook, Bridgetown-Greenbushes, Brookton, Broomehill, Bruce Rock, Busselton, Capel, Carnamah, Chapman Valley, Chittering, Collie, Corrigin, Coorow, Cranbrook, Cuballing, Cunderdin, Dalwallinu, Dandaragan, Dardanup, Denmark, Donnybrook-Balingup, Dowerin, Dumbleyung, Esperance, Gingin, Gnowangerup, Goomalling, Greenough, Harvey, Irwin, Kalamunda, Katanning, Kellerberrin, Kent, Kojonup, Kondinin, Koorda, Kulin, Lake Grace, Mandurah, Manjimup, Merredin, Mingenew, Moora, Morawa, Mt. Marshall, Mukinbudin, Mullewa, Mundaring, Murray, Nannup, Narembeen, Narrogin, Northam, Northampton, Nungarin, Perenjori, Pingelly, Plantagenet, Quairading, Ravensthorpe, Rockingham, Serpentine-Jarrahdale, Swan, Tambellup, Tammin, Three Springs, Toodyay, Trayning, Victoria Plains, Wagin, Wandering, Wanneroo, Waroona, West Arthur, Westonia, Wickepin, Williams, Wongan-Ballidu, Woodanilling, Wyalkatchem, Yilgarn, York and all alienated land in the Shire of Dundas within 50 kilometres from any point on the Kalgoorlie-Esperance Railway line between the southern boundary of the Shire of Dundas and the 175 kilometre peg of that railway line in that division.

UNIVERSITY OF WESTERN AUSTRALIA ACT
1911-1978.

Office of Minister for Education,

13 March 1981.

IT is hereby notified for public information that His Excellency the Governor in Executive Council has under the provisions of sections 10 and 10A of the University of Western Australia Act 1911-1978 approved of the re-appointment of Dr. Geoffrey Lilburne to the Senate of the University of Western Australia for a term of six years expiring on 1 March 1987.

W. L. GRAYDEN,
Minister for Education.

STATE TENDER BOARD OF WESTERN AUSTRALIA

Tenders for Government Supplies

Date of Advertising	Schedule No.	Supplies Required	Date of Closing
1981			1981
Feb. 27	133A/1981	Dry Coarse Commercial Salt for Esperance Water Treatment Plant (approx. 750 tonnes)—P.W.D.	Mar. 19
Feb. 27	134A/1981	Medium Duty Graders (1 off to 2 off)—M.R.D.	Mar. 19
Feb. 27	136A/1981	Heavy Duty Tandem Drive Graders (1 off to 6 off)—M.R.D.	Mar. 19
Feb. 27	140A/1981	400 mm to 600 mm Diameter Reflux Valves—M.W.B.	Mar. 19
Feb. 27	141A/1981	Steel Pipes (150 mm and 300 mm)—M.W.B.	Mar. 19
Mar. 6	160A/1981	Ferrule Stop Cocks, 20 mm ND (approx. 5 000) and Right Angled Stop Cocks, 20 mm ND (approx. 27 500)	Mar. 26
Mar. 6	161A/1981	Buses, 14 Seater, petrol driven (six only)—P.W.D.	Mar. 26
Mar. 6	163A/1981	Motorised Tamping Machines (20 only)—Westrail	Mar. 26
Mar. 13	187A/1981	Electric Typewriters (50 only), Manual Typewriters (200 only) and Calculators (50 only)—Education Department	Mar. 26
Mar. 6	162A/1981	Sleeper Plates for 127 mm Railbase, Cast Iron or Rolled Steel (84 800)—Westrail	Apr. 2

STATE TENDER BOARD OF WESTERN AUSTRALIA—continued

Tenders for Government Supplies—continued

Date of Advertising	Schedule No.	Supplies Required	Date of Closing
Feb. 27	139A/1981	Mini-Computer System for Wildflower Data Base Study—Dept. of Fisheries and Wildlife	Apr. 2
Mar. 13	174A/1981	Copper Tubes (1 year period)—M.W.B.	Apr. 2
Mar. 13	175A/1981	Sluice Valves (400 mm to 1 000 mm) (57 to 72 only)—M.W.B.	Apr. 2
Mar. 13	180A/1981	5 Tonne Four Wheel Drive Tray Top Truck (one only)—P.W.D.	Apr. 2
Mar. 13	184A/1981	Pandrol Rail Clips (158 000 only) and Lockspikes (168 000 only)—Westrail	Apr. 2
Mar. 13	185A/1981	Ultrasonic Therapy Generator (recall of Item 5 of Schedule No. 436A/1979)—Department of Health and Medical Services	Apr. 2
Mar. 13	186A/1981	Uniforms for Dental Therapists (1 year period)—Dental Health Services	Apr. 2
Mar. 13	181A/1981	Horizontal Splitcasing water pumpset (1 only) for Hamilton Hill High Level Area—M.W.B.	Apr. 16
Feb. 13	90A/1981	Grit Collection and Removal Equipment for Point Peron Wastewater Treatment Plant Extensions—M.W.B.	Apr. 23
Feb. 13	91A/1981	Screening and Screening Processing Equipment for Point Peron Wastewater Treatment Plant Extensions—M.W.B.	Apr. 23

For Sale by Tender

Date of Advertising	Schedule No.	For Sale	Date of Closing
1981			1981
Feb. 27	131A/1981	Toyota 2 Tonne Crew Cab Truck (MRD 3288) at Kununurra	Mar. 19
Feb. 27	142A/1981	Fleetwood Caravan (UQW 550) and Ropa Caravan (UQU 604) at Carnarvon	Mar. 19
Feb. 27	144A/1981	1977 Ford F100 Utility (XQA 263) (recalled) at Karratha	Mar. 19
Mar. 6	154A/1981	Nilfisk Wet and Dry Vacuum Cleaner (MRD 521) at East Perth	Mar. 19
Mar. 6	157A/1981	Chamberlain Champion MK III Tractor (MRD 988) at East Perth	Mar. 19
Mar. 6	158A/1981	Windrow Eliminators (5 only) (Recalled) at East Perth	Mar. 19
Mar. 6	146A/1981	1978 Land Rover Utility (XQE 795) and Holden HX Station Sedan (UQZ 827) at Carnarvon	Mar. 26
Mar. 6	147A/1981	Air Compressors (3 only) at Karratha	Mar. 26
Mar. 6	148A/1981	Dodge Truck (1 only) and Holden Station Sedans (3 only) at South Hedland	Mar. 26
Mar. 6	149A/1981	Holden HX Station Sedan (UQZ 344) at Wyndham	Mar. 26
Mar. 6	150A/1981	1977 Holden Gemini Sedan (XQC 614) at Geraldton	Mar. 26
Mar. 6	151A/1981	1977 Galant "XL" Station Sedan (XQA 345) at Kalgoorlie	Mar. 26
Mar. 6	152A/1981	Holden HZ Utility (XQD 353) at Karratha	Mar. 26
Mar. 6	153A/1981	Lincoln H6 Welding Plant (PW 137) at Meekatharra	Mar. 26
Mar. 6	155A/1981	Dodge D5N Truck (MRD 1161) at Kalgoorlie	Mar. 26
Mar. 6	156A/1981	Dodge AT4 Truck (MRD 374) at Kalgoorlie	Mar. 26
Mar. 6	159A/1981	Holden HX Station Sedan (UQZ 345) at Derby	Mar. 26
Mar. 13	164A/1981	Cupboards, Hot Water Units, Stoves, Pumps and Surplus Equipment at Rivervale	Mar. 26
Mar. 13	165A/1981	Toyota DA 115-HC Tipper Truck (MRD 890) at East Perth	Mar. 26
Mar. 13	166A/1981	Pacific 72 in. Drawn Vibrating Roller (MRD 603) at East Perth	Mar. 26
Mar. 13	167A/1981	Landrover LWB Utility (MRD 1653) at East Perth	Mar. 26
Mar. 13	168A/1981	Lincoln 225 amp. Welder (MRD 505) at East Perth	Mar. 26
Mar. 13	169A/1981	Dodge D5N Travelling Mechanics Van (MRD 927) at East Perth	Mar. 26
Mar. 13	170A/1981	Toyota Dyna 2 Tonne, Crew Cab Truck (MRD 901) at East Perth	Mar. 26
Mar. 13	171A/1981	Dodge D5N 2-3 Ton Truck (MRD 1347) at East Perth	Mar. 26
Mar. 13	172A/1981	Dodge HN8 Crew Cab Truck (MRD 459) at East Perth	Mar. 26
Mar. 13	173A/1981	Standard Galvanised Cyclone Chainwire (45 rolls 3 ft x 100 ft) at East Perth	Mar. 26
Mar. 13	178A/1981	Firearms (30 only) at Maylands	Mar. 26
Mar. 13	179A/1981	Miscellaneous Drilling Equipment at Carlisle	Mar. 26
Mar. 13	176A/1981	Holden HX Station Sedans (2 only) at Karratha	Apr. 2
Mar. 13	177A/1981	1968 Bedford Truck (UQI 100) with Fowler Crane (PW 52) at Wyndham	Apr. 2
Mar. 13	182A/1981	Holden HX Panel Van (XQA 005) at Kalgoorlie	Apr. 2
Mar. 13	183A/1981	Holden HX Utility (XQC 062) at Wyndham	Apr. 2

Tenders addressed to the Chairman, State Tender Board, 74 Murray Street, Perth, will be received for the abovementioned schedules until 10 a.m. on the dates of closing.

Tenders must be properly endorsed on envelopes otherwise they are liable to rejection.

Tender forms and full particulars may be obtained on application at the Tender Board Office, 74 Murray Street, Perth and at points of inspection.

No Tender necessarily accepted.

B. E. CORBOY,
Chairman, Tender Board.

ACCEPTANCE OF TENDERS

Schedule No.	Contractor	Particulars	Department Concerned	Rate
651A/80	NCR Australia Pty Ltd	Supply and Delivery of Cash Receipting/ Data Capture Equipment:	S.G.I.O.	
		Five (5) only General Purpose Terminals		\$5 233 each
		Five (5) only Journal Printers		\$461 each
		Five (5) only Slip/Receipt Printers		\$514 each
		Five (5) only Cash Drawers (Local)		\$262 each
		Five (5) only Cassette Drives		\$1 986 each
		Five (5) only MRX Operating Systems and Utilities		\$195 each
		One (1) only Programme Development Module		\$630 each

STATE TENDER BOARD OF WESTERN AUSTRALIA—*continued*
ACCEPTANCE OF TENDERS—*continued*

Schedule No.	Contractor	Particulars	Department Concerned	Rate
732A/81	Westcrane Pty Ltd	Supply, Delivery, Erecting, Testing and Commissioning of two (2) only 50 Tonne Electric Bridge Cranes	Westrail	\$125 000 each
777A/80	The Goodyear Tyre & Rubber Co. (Aust.) Ltd. Dunlop/Olympic Tyres Bridgestone Tyres (W.A.) Pty. Ltd. Bell Tyres Pty. Ltd. Uniroyal Pty. Ltd.	Supply and Delivery of Tyres and Tubes	Various Govt. Depts.	Details on application Details on application Details on application Details on application
840A/80	Warman International Ltd.	Supply and Delivery of six (6) only Penstocks: Item 1: One (1) only Fulton Penstock Item 2: One (1) only Fulton Penstock Item 3: Four (4) only Fulton Penstock	M.W.B.	\$4 880 each \$5 020 each \$6 285 each
843A/80	Smith & Nephew (Aust.) Pty Ltd Beiersdorf Aust. Ltd. Malcolm Young W.A. Pty. Ltd. Johnson & Johnson Pty. Ltd. Joubert & Joubert Pty. Ltd.	Supply and Delivery of Bandages and Dressings etc.	Various Govt. Depts.	Details on application Details on application Details on application Details on application
847A/80	Kelly & Lewis Pumps	Supply and Delivery of Item 1: Two (2) only Centrifugal Pumps	M.W.B.	\$24 342
898A/80	Johnson & Johnson Pty. Ltd.	Supply and Delivery of: Item 1: Toothbrushes Adult Size Item 2: Toothbrushes Junior Size	Various Govt. Depts.	\$1.46 Per Dozen \$1.57 Per Dozen
14A/81	Archie Martin & Sons Pty. Ltd.	Supply and Delivery of One Hundred and Ten (110) only Colour Television Receivers	P.W.D.	\$501.56 each
31A/81	Video Vision Pty. Ltd.	Supply and Delivery of Twenty Five (25) only V.H.S. Video Cassette Recorders	Educ. Dept.	\$980 each
39A/81	J. I. Case (Aust.) Pty. Ltd.	Supply and Delivery of One (1) only Heavy Duty Tractor Mounted Extendable Backhoe/Loader	M.W.B.	\$29 455
<i>For Sale</i>				
933A/80	C.J.D. Equipment Pty. Ltd.	Purchase and Removal of Secondhand John Deere Grader (Model No. JD570) (MRD 767) at Albany	M.R.D.	For the sum of \$15 000
71A/81	E. W. Alexander	Purchase and Removal of: Item 3: Secondhand Bedford 3 Ton Truck (Reg. No. UQA 063) at Manjimup	Forests Dept.	For the sum of \$855
71A/81	Manjimup All Wheel Drive	Item 4: Secondhand Daihatsu 1978 (Reg. No. UQZ 365) Item 5: Secondhand Daihatsu 1977 (Reg. No. UQZ 368) at Manjimup		For the sum of \$1 499 \$1 499
75A/81	M. K. Corry	Purchase and Removal of Secondhand Lincoln Welding Plant (Dept. No. PW 156) at East Perth	P.W.D.	For the sum of \$329
85A/81	Rondas & Co. G. Dicandilo	Purchase and Removal of: Item 1: Secondhand Scrap Electrical Wire Item 2: Scrap Aluminium Electrical Wire at Shenton Park	M.W.B.	For the sum of \$0.62 Per Kg. \$0.10 Per Kg.
94A/81	S. Mounsey	Purchase and Removal of Secondhand Holden Utility (Dept. No. PW4510 Reg. No. XQE 732) at Broome	P.W.D.	For the sum of \$2 705
121A/81	Soltoggio Bros.	Purchase and Removal of Secondhand Falcon Sedan (Reg. No. RTA 076) at East Perth	R.T.A.	For the sum of \$2 488

MAIN ROADS DEPARTMENT

Tenders

Tenders are invited for the following project.

Tender documents are available from the Tender Section, Main Roads Department, Waterloo Crescent, East Perth.

Tender No.	Description	Closing Date
37/80	Construction of the Parry Avenue Bridge No. 1123 over the southern extension of the Kwinana Freeway	2.30 p.m. Tuesday 14 April 1981
83/80	Construction of 2 bridges on the Nanutarra-Wittenoom Road: (i) Bridge No. 1101 over the Beasley River. (ii) Bridge No. 1103 over the Metawandy Creek.	2.30 p.m. Wednesday 22 April 1981

GOVERNMENT PRINTING OFFICE OF W.A.
TENDERS FOR GOVERNMENT PRINTING

Tenders are invited for the supply of the undermentioned stores.

Tenders close at Wembley, at 10.00 a.m. on 23 March 1981

Tender No.	Description	Size
CP 9316	100 books of 50 in duplicate	203 x 330 mm
CP 9317	75 000 single labels of 2 kinds	343 x 170 mm
CP 9318	25 pads of 50 in duplicate	210 x 148 mm
CP 9319	50 pads of 20 in triplicate	297 x 210 mm
CP 9325	8 000 4 pp brochures	200 x 81 mm (folded)
CP 9334	200 4 pp forms	297 x 210 mm
CP 9335	300 single forms	328 x 202 mm
CP 9336	300 single forms	297 x 210 mm
CP 9337	300 single forms	330 x 203 mm
CP 9338	300 single forms	330 x 203 mm
CP 9339	5 000 single forms	148 x 210 mm
CP 9340	5 000 single forms	148 x 210 mm
CP 9341	50 pads of 108 leaves	325 x 210 mm

SPECIAL NOTE—STOCK:

Tenderers are requested to specify—

1. Country of Origin.
2. Brand or make of material.
3. In this contract preference may be given to W.A. or other Australian made stocks in accordance with Government Policy.

ACCEPTANCE OF TENDERS

Tender No.	Particulars of Stores	Successful Tenderer	Amount
CP 9185	12 000 forms	Sovereign Print	\$ 140.00
CP 9193	100 books of 50 in duplicate	Swan Print	163.00
CP 9196	2 500 single forms	Pilpel Print	46.50
CP 9197	100 books of 50 in triplicate	Swan Print	240.00
CP 9198	15 000 forms	Swan Print	280.00
CP 9206	80 books of 25 in triplicate	Pilpel Print	94.60
CP 9207	20 000 single forms	George Percival	345.00
CP 9229	15 000 forms	Universal Print	195.00

WILLIAM C. BROWN,
Government Printer.

APPOINTMENTS.

(Under section 6 of the Registration of Births, Deaths and Marriages Act, 1961-1979.)

Registrar General's Office,
Perth, 9 March 1981.

THE following appointments have been approved:—

R.G. No. 77/73.—That Sergeant William Alex Todd has been appointed as Assistant District Registrar of Births and Deaths for the Plantagenet Registry District to maintain an office at Gnowangerup during the absence on leave of Sergeant R. S. Lee. This appointment dates from 2 March 1981 to 22 March 1981.

R.G. No. 105/69.—That Sergeant Henry Robert Stoneman has been appointed as Assistant District Registrar of Births and Deaths for the Williams Registry District to maintain an office at Pingelly during the absence on leave of Sergeant E. W. Jones. This appointment dates from 2 March 1981 to 12 August 1981.

R.G. No. 112/71.—That Senior Constable Barry James Stone has been appointed as Assistant District Registrar of Births and Deaths for the Northam Registry District to maintain an office at Toodyay during the absence on leave of Senior Constable R. E. Moore. This appointment dates from 9 March 1981 to 29 March 1981.

R.G. No. 442/69.—That Sergeant Ian Hamilton Higgins has been appointed as Assistant District Registrar of Births, Deaths and Marriages for the Registry District to maintain an office at Newman during the absence on leave of Sergeant K. D. Byleveld. This appointment dates from 9 March 1981 to 3 May 1981.

E. C. RIEBELING,
Registrar General.

MINING ACT 1904.

Appointments.

Department of Mines,
4 March 1981.

HIS Excellency the Governor has been pleased to make the following appointments:—

Gary James Simmons as Acting Mining Registrar, Meekatharra, to date from 2 February 1981.

Peter John Mitchell as Acting Mining Registrar, Collie, to date from 2 February 1981.

First Class Constable Peter Joseph Taylor as Acting Mining Registrar, Northampton, to date from 6 January, 1981.

D. R. KELLY,
Under Secretary for Mines.

ERRATUM.

THE Notice appearing in the *Government Gazette* No. 5 16th January, 1981 under the heading:—

MINING ACT 1904.

Page 148 the sub-heading "Mineral Releases" is amended substituting therefore "Mineral Leases".

D. R. KELLY,
Under Secretary for Mines.

CORRIGENDUM.

THE Notice appearing in the *Government Gazette* No. 17 dated February 27, 1981 under the heading—

Mining Act 1904.

Page 851 under the sub-heading "The Rights of occupancy for the undermentioned Reserves have been renewed" is amended by deleting "7347H" and substituting therefore "7339H to 7347H".

D. R. KELLY,
Under Secretary for Mines.

Street, Melbourne, Victoria, 3000; Offshore Oil NL of 82 Elizabeth Street, Sydney, New South Wales, 2000; Pancontinental Petroleum Limited of AMP Centre, 50 Bridge Street, Sydney, New South Wales, 2000; Sydney Oil Company Limited of 1st Floor, 44 Margaret Street, Sydney, New South Wales, 2000; Petro Energy Limited of 1st Floor, 69 Pitt Street, Sydney, New South Wales, 2000; Golden West Hydrocarbons Pty. Ltd of 6th Floor, 189 St. George's Terrace, Perth, Western Australia, 6000; and Pan Pacific Petroleum NL of 2nd Floor, Norplaza, 169 Miller Street, North Sydney, New South Wales, 2060, to have effect for a period of six (6) years from the 1st day of March, 1981.

PETER VERNON JONES,
Designated Authority.

Commonwealth of Australia.
PETROLEUM (SUBMERGED LANDS)
ACT 1967-1974.

State of Western Australia.
PETROLEUM (SUBMERGED LANDS) ACT 1967.
Notice of Grant of Exploration Permit.
Department of Mines,
Perth, 1 March 1981.

EXPLORATION PERMIT WA-147-P has been granted to Mesa Australia Limited of AMP Building, 140 St. George's Terrace, Perth, Western Australia, 6000; Bridge Oil Limited of 7th Floor, 52-58 Clarence Street, Sydney, New South Wales, 2000; Cluff Oil (Australia) NL of AGL Centre, 14th Floor, Pacific Highway, North Sydney, New South Wales, 2060; Oxoco International Inc of 600 Woodway Tower, 4900 Woodway Drive, Houston Texas, 77056, United States of America; Peyto Exploration Inc of Suite 1460, 639—5th Avenue SW Calgary, Alberta T2POM9 Canada and Voyager Petroleum Australia Ltd of 600—205 5th Avenue SW Calgary Alberta Canada, to have effect for a period of six years from the 1st day of March, 1981.

PETER VERNON JONES,
Designated Authority.

Commonwealth of Australia.
PETROLEUM (SUBMERGED LANDS)
ACT 1967-1974.

State of Western Australia.
PETROLEUM (SUBMERGED LANDS) ACT 1967.
Notice of Grant of Exploration Permit.
Department of Mines,
Perth, 1 March 1981.

EXPLORATION PERMIT WA-155-P has been granted to Esso Exploration and Production Australia Inc of 127 Kent Street, Sydney, New South Wales, 2000 and Hematite Petroleum Proprietary Limited of 140 William Street, Melbourne, Victoria, 3000 to have effect for a period of six years from the 1st day of March, 1981.

PETER VERNON JONES,
Designated Authority.

Commonwealth of Australia.
PETROLEUM (SUBMERGED LANDS)
ACT 1967-1974.

State of Western Australia.
PETROLEUM (SUBMERGED LANDS) ACT 1967.
Notice of Grant of Exploration Permit.
Department of Mines,
Perth, 1 March 1981.

EXPLORATION PERMIT WA-149-P has been granted to Mesa Australia Limited of AMP Building, 140 St. George's Terrace, Perth, Western Australia, 6000; Western Mining Corporation Limited of 360 Collins

State of Western Australia.
PETROLEUM ACT, 1967.
(Section 37.)

Notice of Grant of Exploration Permit.
Department of Mines,
Perth, 7 March 1981.

EXPLORATION PERMIT No. 225 has been granted to Western Mining Corporation Limited of 360 Collins Street, Melbourne, Victoria, 3000 to have effect for a period of five years from the 7th day of March, 1981.

PETER VERNON JONES,
Minister for Mines.

MINING ACT 1904

Department of Mines,
Perth, 4 March 1981.

IN accordance with the provisions of the Mining Act 1904, His Excellency the Governor in Executive Council has been pleased to deal with the following mining tenements and Temporary Reserves.

D. R. KELLY,
Under Secretary for Mines.

The undermentioned applications for Leases were approved conditionally:

GOLD MINING LEASES

Goldfield	District	No. of Applications
Coolgardie	Coolgardie	15/6470
Coolgardie	Coolgardie	15/6496 and 15/6590
Coolgardie	Coolgardie	15/6575 to 15/6577
Coolgardie	Coolgardie	15/6585
Coolgardie	Coolgardie	15/6642, 15/6644 and 15/6645
Coolgardie	Coolgardie	15/6722
Coolgardie	Kunanalling	16/1207
Coolgardie	Kunanalling	16/1238
Broad Arrow	24/2515
Broad Arrow	24/2695

MINING ACT, 1904—continued.

Goldfield	District	No. of Applications
East Coolgardie	East Coolgardie	26/7239
East Coolgardie	East Coolgardie	26/7321 to 26/7324
North East Coolgardie	Kanowna	27/1743
North Coolgardie	Menzies	29/6048
North Coolgardie	Ularring	30/1377
Mt. Margaret	Mt. Malcolm	37/2526
Mt. Margaret	Mt. Malcolm	37/2527
Mt. Margaret	Mt. Malcolm	37/2530
Mt. Margaret	Mt. Malcolm	37/2534
Mt. Margaret	Mt. Malcolm	37/2561
Mt. Margaret	Mt. Malcolm	37/2566
Mt. Margaret	Mt. Margaret	38/2866
Mt. Margaret	Mt. Margaret	38/2896
Mt. Margaret	Mt. Morgan	39/742 to 39/744
Mt. Margaret	Mt. Morgan	39/758 to 39/761
North Coolgardie	Niagara	40/1074
Pilbara	Marble Bar	45/1598
Pilbara	Marble Bar	45/1637
East Murchison	Wiluna	53/753 and 53/754
Yalgoo		59/1447
Dundas		63/2419 and 63/2420
Dundas		63/2499 to 63/2503
Dundas		63/2508
Dundas		63/2515 and 63/2516

MINERAL LEASES

Goldfield	District	No. of Applications
Greenbushes Mineral Field		01/751 and 01/752
Coolgardie	Coolgardie	15/572
Pilbara	Marble Bar	45/520
Pilbara	Marble Bar	45/550 and 45/558

TAILINGS LEASE

Goldfield	District	No. of Application
East Coolgardie	East Coolgardie	26/145 (253H) to 26/149 (257H)

MINER'S HOMESTEAD LEASE

Goldfield	District	No. of Application
Phillips River		74/339

The surrender of the undermentioned Gold Mining Lease was approved:

Goldfield	District	No. of Lease	Lessee
Murchison	Meekatharra	51/2213	A. G. Burrows, J. Spencer, D. R. Coumbe, F. W. Oxwell

The undermentioned Residential Lease was renewed for a further term of twenty-one (21) years from 1st January, 1981:

Goldfield	District	License No.
Murchison	Meekatharra	2N (51H)

The undermentioned applications for Authority to Mine on Reserved and Exempted Lands were approved conditionally:

Authority to Mine No.	Tenement No's.	Goldfield
04/647, 04/648 and 04/649	Mineral Claims 04/5711, 04/5713 and 04/5714	West Kimberley
24/168	Mineral Claim 24/1890	Broad Arrow
25/33	Mineral Claim 25/1286	East Coolgardie
27/93 to 27/104	Mineral Claims 27/1897 to 27/1908	North East Coolgardie
31/76 and 31/77	Mineral Claims 31/2218 and 31/2219	North Coolgardie
37/567 to 37/570	Mineral Claims 37/6495 to 37/6498	Mt. Margaret
37/617 and 37/618	Mineral Claims 37/6608 and 37/6609	Mt. Margaret
39/193	Mineral Claim 39/5063	Mt. Margaret
45/534	Mineral Claim 45/9035	Pilbara
66/45	Mineral Claims 66/557	Northampton Mineral Field
70/664	Mineral Claim 70/14256	South West Mineral Field

MINING ACT, 1904—continued.

The rights of occupancy for the undermentioned Temporary Reserves have been granted for a term of twelve (12) months from the date of this notification.

No.	Occupant	Locality	Goldfield
8106H	Kennecott Explorations (Australia) Ltd.	Cuncudgerie Hill	Pilbara
8210H	Western Mining Corporation Limited	Situated approximately 11.5 kilometres north east of Mt. Opal	Murchison

The rights of occupancy for the undermentioned Reserves have been renewed:

No.	Occupant	For a further period expiring on	Locality	Goldfield
1232H and 6909H to 6923H	Australian Consolidated Minerals Limited and Metals Exploration Limited	21/12/1981	Day Dawn	Murchison
6846H and 6847H	Otter Exploration N.L., Spargos Exploration N.L., Meridian Oil N.L., and Samantha Mines Pty. Ltd.	2/11/1981	Kellys Copper Mine and 12 kilometres west of Marble Bar respectively.	Pilbara
7324H	Uranerz Australia Pty. Ltd.	6/12/1981	Turee Creek Homestead	Peak Hill

COMPANIES ACT 1961-1979.

(Section 254 (2).)

Notice of Resolution.

Tanza Pty. Ltd. Trustee for the Northside Unit Trust Trading as Friends Furniture.

NOTICE is hereby given that at an Extraordinary General Meeting of Members of Tanza Pty. Ltd. Trustee for the Northside Unit Trust trading as Friends Furniture held on 4 March 1981 and confirmed at a meeting of creditors held on 4 March 1981 the following Special Resolution was passed:

That the company be wound up voluntarily and that Messrs. Rodney Michael Evans and Maurice Hodgson Lyford be and are now appointed Joint and Several Liquidators of the company.

Dated at Perth this 4th day of March, 1981.

R. M. EVANS,
Liquidator.

(Melson, Wilson & Partners, 11th Floor, T & G Building, 37 St. George's Terrace, Perth 6000.)

Notice to Creditors.

Creditors and others having claims against the company Fred Carter Pty. Ltd. are advised that we have fixed 31 March 1981 as the day on or before which their debts or claims are to be proved. The assets of the company will be distributed shortly after that date taking into account only those claims which have been properly submitted to us and accepted by that date.

Proofs of Debt in the requisite form should be submitted to us at c/o C. P. Bird & Associates, 18 St. George's Terrace, Perth.

Dated this 27th day of February, 1981.

N. E. GUTHRIE,
Liquidator.

D. D. NEWMAN,
Liquidator.

(C. P. Bird & Associates, Chartered Accountants, 18 St. George's Terrace, Perth.)

COMPANIES ACT 1961-1979.

Notice of Resolution.

Fred Carter Pty. Ltd.

NOTICE is hereby given that Fred Carter Pty. Ltd. at a duly convened Extraordinary Meeting of Members held on 21 February 1981 passed the following Special Resolution:—

That the company be wound up under the provisions applicable to a Members Voluntary Liquidation, that Noel Edward Guthrie and Diana Denise Newman be and are hereby appointed the joint liquidators of the company with the right to act solely as required, and that the liquidators are hereby authorised to distribute *in specie* such of the assets as they see fit and on such conditions as they deem necessary to any one or more of the members of the company.

COMPANIES ACT 1961-1979.

Alpha Investments Pty. Limited.

Factors (W.A.) Pty. Limited.

Notice of Final Meetings of Members.

TAKE notice that the affairs of the abovenamed companies are now fully wound up and that pursuant to section 272 (1) of the New South Wales Companies Act a general meeting of the companies will be held at the offices of Messrs. B. O. Smith & Son, Chartered Accountants, 20th Floor, 68 Pitt Street, Sydney on Thursday 9 April, 1981 at 15 minute intervals commencing at 8.45 a.m. for the purpose of laying before it an account showing how the winding up has been conducted and any explanation thereof.

Dated this 2nd day of March, 1981.

B. H. SMITH and K. R. SHIRLAW,
Joint Liquidators.

COMPANIES ACT 1961-1979.

(Section 254 (2).)

Notice of Voluntary Liquidation.

Chateau Commodore (W.A.) Proprietary Limited.
(in Liquidation).

AT an Extraordinary General Meeting of Chateau Commodore (W.A.) Proprietary Limited (In Liquidation) duly convened and held at 22 William Street, Melbourne on the 2nd day of March, 1981, the following Resolution was passed as a Special Resolution.

That the company be wound up voluntarily as a members voluntary winding up, in accordance with the provisions of the Companies Act 1961, and that the Liquidator may distribute the assets amongst the members *in specie* if he so desires.

Dated this 2nd day of March, 1981.

S. L. HORNE and K. J. BROWNE,
Liquidators.

IN THE SUPREME COURT OF
WESTERN AUSTRALIA.

Company No. 9 of 1981.

In the matter of the Companies Act 1961 (as amended) and in the matter of Gas Combustion Pty. Ltd.

NOTICE is hereby given that a petition for the winding up of the abovenamed company by the Supreme Court was, on the 13th day of February, 1981 presented by Lyons & Peirce and that the said petition is directed to be heard before the Court sitting at Perth at the hour of 10.30 o'clock on Wednesday, the 1st day of April, 1981; and any creditor or contributory of the said company desiring to support or oppose the making of an order on the said petition may appear at the time of hearing by himself or his Counsel for that purpose; and a copy of the petition will be furnished to any creditor or contributory of the said company requiring the same by the undersigned on payment of the regulated charge for the same.

The Petitioner's solicitors are E. M. Heenan & Co. of 66 St. George's Terrace, Perth.

E. M. HEENAN & CO.,
Solicitors for the Petitioner.

Note: Any person who intends to appear on the hearing of the said petition must serve on or send by post to the abovenamed Solicitors notice in writing of his intention so to do. The notice must state the name and address of the person, or, if a firm, the name and address of the firm, and must be signed by the person or firm, or his or their Solicitor (if any), and must be served, or, if posted, must be sent by post in sufficient time to reach the abovenamed not later than four o'clock in the afternoon of the 31st day of March, 1981.

COMPANIES ACT 1961-1979.

Notice of Intention to Declare a First Dividend.

Tanza Pty. Ltd. Trustee for the Northside Unit Trust Trading as Friends Furniture (in Liquidation).

NOTICE is hereby given that as Liquidator of the abovenamed company I, Rodney Michael Evans, Chartered Accountant of Melsom, Wilson & Partners, 11th Floor, T & G Building, 37 St. George's Terrace, Perth 6000, intend to declare a first dividend in this matter.

Creditors must prove their debts by 27 March 1981.

Dated at Perth this 5th day of March, 1981.

R. M. EVANS,
Liquidator.

(Melsom, Wilson & Partners, 11th Floor, T & G Building, 37 St. George's Terrace, Perth 6000.)

COMPANIES ACT 1961-1979.

Notice of Special Resolution.

Beechboro Sand Supplies Pty. Ltd.

NOTICE is hereby given that at an Extraordinary Meeting of the Members of Beechboro Sand Supplies Pty. Ltd. held on the 27th February 1981, the following Special Resolution was passed:—

That the company be wound up under the provisions applicable to a Members Voluntary Liquidation and that Diana Denise Newman be hereby appointed liquidator of the company, and that the liquidator is hereby authorised to distribute *in specie* such of the assets as she sees fit and on such conditions as she deems necessary to any one or more members of the company.

Notice to Creditors.

Creditors and persons having claims against the company are required to submit their Proofs of Debts prior to 5.00 p.m. on 14th April 1981. Proofs of Debt must be submitted in the correct form and be accompanied by all supporting vouchers. Claimants failing to prove will be excluded from the benefits of any distribution. The address for service of Proofs is— C/- C. P. Bird & Associates, 18 St. George's Terrace, Perth, W.A.

Dated this 3rd day of March 1981.

D. D. NEWMAN,
Liquidator.

(C. P. Bird & Associates, 18 St. George's Terrace, Perth, W.A. 6000.)

COMPANIES ACT 1961-1979.

(Section 254 (2).)

Notice of Resolution.

Com-Elec Industries Pty. Ltd.

AT an Extraordinary Meeting of Shareholders of the above company held on the 3rd day of March, 1981, the following Special Resolution was passed:

That the company be wound up voluntarily and that John Graham Morris, Chartered Accountant, be appointed Liquidator for the purpose of such winding up.

The resolution was confirmed at a meeting of creditors of the company held on the same day.

Dated at West Perth this 3rd day of March, 1981.

J. G. MORRIS,
Liquidator.

(Pannell Kerr Forster, 3 Ord Street, West Perth, W.A. 6005.)

COMPANIES ACT 1961-1979.

Notice of Intention to Declare a Final Dividend.

G. & B. Nominees Pty. Ltd. (in Liquidation).

TAKE notice that creditors of the abovenamed company who have not proved their debts, I, Michael John Barry the liquidator of G. & B. Nominees Pty. Ltd. (in Liquidation) hereby give notice that if you do not prove your debt on or before the 20th day of April, 1981, I shall proceed to declare a first and final dividend without regard to your claim.

Dated this 6th day of March, 1981.

M. J. BARRY,
Liquidator.

Note: In accordance with section 291 of the Companies Act 1961-1979, you may make application to the Court for further time to prove your debt. However, if you have not proved your debt before the expiration of the time set out in this notice or of any further time allowed by the Court, the moneys not yet distributed by me are required to be distributed without regard to your debt.

(Barry, Chester & Hick Proprietary, Level 3, 58 Ord Street, West Perth.)

COMPANIES ACT 1961-1979.

Notice of Intention to Declare a Final Dividend.

Meunna Holdings Pty. Ltd. (in Liquidation).

TAKE notice that creditors of the abovenamed company who have not proved their debts, I, Michael John Barry the liquidator of Meunna Holdings Pty. Ltd. (in Liquidation) hereby give notice that if you do not prove your debt on or before the 20th day of April, 1981 I shall proceed to declare a first and final dividend without regard to your claim.

Dated this 6th day of March, 1981.

M. J. BARRY,
Liquidator.

Note: In accordance with section 291 of the Companies Act 1961-1979, you may make application to the Court for further time to prove your debt. However, if you have not proved your debt before the expiration of the time set out in this notice or of any further time allowed by the Court, the moneys not yet distributed by me are required to be distributed without regard to your debt.

(Barry, Chester & Hick Proprietary, Level 3, 58 Ord Street, West Perth.)

COMPANIES ACT 1961-1979.

(Section 206 (3) (4).)

Notice of Meeting of Creditors.

Raymond Gerrard's Mechanical Services Pty. Ltd.

(Under Official Management).

NOTICE is hereby given that pursuant to section 206 (3) (4) of the Companies Act 1961-1979 a Meeting of the Creditors of Raymond Gerrard's Mechanical Services Pty. Ltd. (Under Official Management) will be held at the offices of Hungerford Hancock & Offner, 16th Floor, T & G Building, 37 St. George's Terrace, Perth on 2nd day of April 1981 at 3.00 p.m. to consider and if thought fit, to pass the resolutions set out hereunder:—

1. That the company be wound up voluntarily and that Ronald Wyndham Brown and Ross Stewart Norgard be appointed as Joint and Several Liquidators of the said company.
2. That section 277A (1a) (b) of the Companies Act 1961-1979 shall not apply to the appointment of Ronald Wyndham Brown and Ross Stewart Norgard as Joint and Several Liquidators of the said company.

Dated this 5th day of March, 1981.

R. S. NORGDARD,
Joint and Several Official Manager.

(Hungerford Hancock & Offner, Chartered Accountants, 16th Floor, T & G Building, 37 St. George's Terrace, Perth, W.A. 6000.)

COMPANIES ACT 1961-1979.

(Section 254 (2).)

Notice of Resolution.

Wilkins Investments Pty. Ltd.

AT an Extraordinary Meeting of Shareholders of the above company held on the 26th day of February, 1981, the following Special Resolution was passed:—

That the company be wound up voluntarily, and that John Graham Morris, Chartered Accountant be appointed Liquidator for the purpose of such winding up.

The resolution was confirmed at a meeting of creditors of the company held on the same day.

Dated at West Perth this 26th day of February, 1981.

J. G. MORRIS,
Liquidator.

(Pannell Kerr Forster, 3 Ord Street, West Perth, W.A. 6005.)

COMPANIES ACT 1961-1979.

(Section 254 (2).)

Notice of Resolution.

D.K.L. Transport Pty. Ltd.

AT a General Meeting of members of the above company held on the 5th day of March 1981, the following Special Resolution was passed:—

That the company be wound up voluntarily and that John Graham Morris, Chartered Accountant, be appointed Liquidator for the purpose of such winding up.

The resolution was confirmed at a meeting of creditors of the company held on the same day.

Dated at West Perth this 6th day of March, 1981.

J. G. MORRIS,
Liquidator.

(Pannell Kerr Forster, 3 Ord Street, West Perth, W.A. 6005.)

COMPANIES ACT 1961-1979.

(Section 254 (2).)

Notice of Resolution.

Emmerson Nominees Pty. Ltd.

AT a General Meeting of members of the above company held on the 5th day of March 1981, the following Special Resolution was passed:—

That the company be wound up voluntarily and that John Graham Morris, Chartered Accountant, be appointed Liquidator for the purpose of such winding up.

The resolution was confirmed at a meeting of creditors of the company held on the same day.

Dated at West Perth this 6th day of March, 1981

J. G. MORRIS,
Liquidator.

(Pannell Kerr Forster, 3 Ord Street, West Perth, W.A. 6005.)

COMPANIES ACT 1961-1979.

Notice of Intention to Declare a Second and Final Dividend.

Lawley Leasing Pty. Ltd. (in Liquidation).

NOTICE is hereby given that as Liquidator of the abovenamed company I, Rodney Michael Evans, Chartered Accountant of Melsom, Wilson and Partners, 11th Floor, T & G Building, 37 St. George's Terrace, Perth 6000, intend to declare a second and final dividend in this matter.

Creditors must prove their debts by 27 March 1981.

Dated at Perth this 9th day of March, 1981.

R. M. EVANS,
Liquidator.

(Melsom, Wilson & Partners, 11th Floor, T & G Building, 37 St. George's Terrace, Perth 6000.)

COMPANIES ACT 1961-1979.

(Section 272 (2).)

Raynal International Pty. Ltd. (In Liquidation).

Notice of affairs wound-up meeting.

NOTICE is hereby given, subject to the Companies Act 1961-1979 s272 ss2, of the affairs wound-up meeting of Raynal International Pty. Ltd., to be held at 6/229 Walcott Street, Mt. Lawley at 6 p.m. on 13 April 1981.

C. RAYNAL,
Liquidator.

COMPANIES ACT 1961-1979.

Notice of Meeting of Creditors.

Sofield & Basire Pty. Ltd., as Trustee for
the Sofield & Basire Plumbing Unit Trust.

NOTICE is hereby given that a meeting of creditors of Sofield & Basire Pty. Ltd., as Trustee for The Sofield & Basire Plumbing Unit Trust will be held at the offices of Shepherd & Partners, Suite 1, 14 Stone Street, South Perth, W.A., on Tuesday 24 March 1981 at 11.00 a.m.
Agenda:

1. To receive a report from a director of the company nominated by a general meeting of the members to be held at the offices of Shepherd & Partners, Suite 1, 14 Stone Street, South Perth, W.A. on 24 March 1981 at which a Special Resolution may be passed—
That the company be wound up voluntarily and that a liquidator be appointed for the purpose of winding up in view of the inability of the company by reason of its liabilities to continue its business.
2. In the event of the contributories in the general meeting having resolved that the company go into voluntary liquidation to nominate a liquidator or if the members have nominated a liquidator to consider the confirmation of his appointment.
3. If thought fit to appoint a Committee of Inspection pursuant to section 262 of the W.A. Companies Act 1961-1979.
4. To fix the remuneration of the proposed liquidator or to delegate such power to the Committee of Inspection if appointed.
5. Any other business.

Dated this 10th day of March, 1981.

D. B. SOFIELD,
Director.

(Shepherd & Partners, Suite 1, 14 Stone Street, South Perth, W.A. 6151.)

COMPANIES ACT 1961-1979.

Western Wire Industries Pty. Limited.

Final Meeting of Members.

NOTICE is hereby given in pursuance to section 272 of the Companies Act 1961-1979, that a General Meeting of the Members of the abovenamed Company will be held at 35th Floor, 50 Bridge Street, Sydney, on Friday 24 April 1981, at 10 o'clock in the forenoon, for the purpose of having the Liquidator's Account laid before them showing the manner in which the winding up has been conducted and the property of the Company disposed of and also of determining by resolution the manner in which the books, accounts and documents of the Company and the Liquidator thereof shall be disposed of.

Dated the 13th day of March, 1981.

N. F. STEVENS,
Liquidator.

COMPANIES ACT 1961-1979.

B. & N. Roofing Pty. Ltd.

NOTICE is hereby given that a meeting of creditors of B. & N. Roofing Pty. Ltd. will be held at the offices of Kott, Gunning and Co., 22 St. George's Terrace, Perth, on Tuesday the 24th day of March, 1981 at 2.30 o'clock in the afternoon.

Agenda:

- (a) To receive a report from a Director nominated by the Board and from the Secretary of the Company as to the proceedings conducted at a general meeting of contributories of the Company to be held on the 24th day of March, 1981 at 2.00 p.m. to consider a special resolution that by virtue of the Company's inability to pay its debts as they fall due that it be wound up.

(b) To approve the appointment of Ronald Wyndham Brown, Chartered Accountant, of 37 St. George's Terrace, Perth, as Liquidator for the purposes of such winding up or alternatively to nominate and appoint another Liquidator.

(c) If thought fit to appoint a Committee of Inspection.

(d) If no Committee of Inspection is appointed to fix the remuneration of the Liquidator.

Dated the 9th day of March, 1981.

H. N. DAWSON,
Director.

COMPANIES ACT 1961-1979.

Notice of Winding up Order.

IN the matter of Clairsbury (WA) Pty. Ltd. winding up order made the 4th day of March, 1981.

Name and address of Liquidator: Simon Andrew Lugard Fraser, c/o Messrs. Price Waterhouse & Co., 200 St. George's Terrace, Perth, W.A. 6000.

STONE JAMES & CO.,
Solicitors for the Petitioner.

(Messrs. Stone James & Co., Law Chambers, Cathedral Square, Perth.)

DISSOLUTION OF PARTNERSHIP.

NOTICE is hereby given that the partnership heretofore consisting of Allan Edward Greene and George John Wiczorek operating under the name of A. & G. Engineering is dissolved as from Friday 13 March 1981.

ALLAN EDWARD GREENE.

PERPETUAL TRUSTEES W.A. LTD. ACT 1922-1979.

NOTICE is hereby given that pursuant to section 4A (3) of the Perpetual Trustees W.A. Ltd. Act 1922-1979, the Company has elected to administer the estates of the undermentioned deceased persons:—

Dated at Perth the 3rd day of March, 1981.

D. M. COCHRANE,
Assistant Secretary,
Perpetual Trustees W.A. Ltd.

Name of Deceased; Occupation, Address; Date of Death; Date Election Filed.

Evans, William Harry; Deck Hand (Pilot Boat); Gosnells; 26/6/80; 6/2/81.

Sorensen, Christian Strands; Assistant Fleet Master; Carnarvon; 27/11/80; 9/2/81.

TRUSTEES ACT 1962.

Notice to Creditors and Claimants.

CREDITORS and other persons having claims (to which section 63 of the Trustees Act 1962 relates) in respect of the Estates of the undermentioned deceased persons, are required by Perpetual Trustees W.A. Ltd. of 95-99 St. George's Terrace, Perth, to send particulars of their claims to the Company, by the undermentioned date, after which date the said company may convey or distribute the assets, having regard only to the claims of which the Company then has notice.

Claims for the following expire 17 April 1981.

Eddy, Lillian Veronica, late of Parkside Lodge Nursing Home, Richardson Street, South Perth, but formerly of Unit 1, 181 Mill Point Road, South Perth, Widow, Died 23 December, 1980.

Evans, William Harry, late of 9 Broadley Place, Gosnells, Deck Hand (Pilot Boat). Died 26 June, 1980.

Lushey, Kathleen Amy, late of Hollywood Citizens Village, 31 Williams Road, Nedlands, Widow. Died 31 December, 1980.

Somerton, David James, late of 9 Stevington Street, Kelmscott, Retired Poultry Farmer (formerly Bank Messenger). Died 27 December, 1980.

Wilson, Don, late of Lot 4, Hardinge Road, Orange Grove, French Polisher. Died 5 September, 1980.

Claims for the following expire 24 April, 1981.

Sorensen, Christian Strands, late of 1 Skipworth Street, Carnarvon, Fleet Master. Died 27 November, 1980.

Dated at Perth this 3rd day of March, 1981.

D. M. COCHRANE,
Assistant Secretary,
Perpetual Trustees W.A. Ltd.

TRUSTEES ACT 1962.

WOULD anyone knowing the whereabouts of Marion Chambers and/or Airlie Meikeljohn whose last known addresses (in 1964) were c/o Youth Hostel, 7 Canterbury Road, Melbourne, Victoria, and 10 Jude Street, Thogorah Bay, Sydney, New South Wales, respectively, please contact Perpetual Trustees W.A. Ltd., of 95 St. George's Terrace, Perth, Western Australia 6000.

D. M. COCHRANE,
Assistant Secretary.

TRUSTEES ACT 1962.

Notice to Creditors and to Claimants.

CREDITORS and other persons having claim (to which section 63 of the Trustees Act 1962 relates) in respect of the Estates of the undermentioned deceased persons are required by the Executors of the respective estates of care of John H. O'Halloran & Co. of 95 St. George's Terrace, Perth to send particulars of their claims to such Executors at that address by the 23rd day of April, 1981 after which date the Executors may convey or distribute the assets having regard only to the claims of which they then have notice.

Jones, Olive Ila Colina (also known as Ila Olive) late of 30 Pier Street, East Fremantle. Died 11 September 1980.

Ryan, Patrick Donald, late of Unit 1, 104 Parkin Street, Rockingham. Died 24 December 1980.

O'Sullivan, John Vincent, late of 93 Wood Street, Inglewood. Died 16 December 1980.

JOHN H. O'HALLORAN & CO.,
95 St. George's Terrace, Perth.
Solicitors for the Executors.

TRUSTEES ACT 1962.

Notice to Creditors and Claimants.

WEST AUSTRALIAN TRUSTEES LIMITED of 135 St. George's Terrace, Perth, requires creditors and other persons having claims (to which section 63 of the Trustees Act 1962 relates) in respect of the estates of the undermentioned deceased persons, to send particulars of their claims to it by the date stated hereunder, after which date the Company may convey or distribute the assets, having regard only to the claims of which it then has notice.

Last Day for Claims: 13/4/81.

Gerrard, Raymond Allan, late of 92 South Street, South Fremantle, Retired Carpenter, died 3/12/81.

Hammer, John Ernest, late of 13 Ralston Street, Manjimup, Retired Fitter, died 13/11/80. (Enquiries to 11 Stirling Street, Bunbury. Tel: 21 1336).

Illidge, Harry Verner, late of 416 Stirling Highway, Cottesloe, Retired Company Director, died 1/1/81.

Smith, Violet Emily, formerly of Flat 1, 1133 Hay Street, West Perth, late of Koh-I-Noor Nursing Home, Pangbourne Street, Wembley, Widow, died 8/1/81.

Sprigg, Dorothy Jean, late of 78 Medina Avenue, Medina, Widow, died 26/12/80.

Walker, Ronald Graham, late of 35 Ley Street, Como, Composer, died 12/11/80.

Dated at Perth this 11th day of March, 1981.

L. C. RICHARDSON,
General Manager.

TRUSTEES ACT 1962.

Notice to Creditors and to Claimants.

CREDITORS and other person having claims (to which section 63 of the Trustees Act relates) in respect of the Estates of the undermentioned deceased persons are required to send particulars of their claims to me on or before the 13th day of April 1981, after which date I may convey or distribute the assets having regard only to the claims of which I then have notice.

Barrie, Andrew Thomson, late of 25 Stubbs Terrace, Daglish, retired coffin maker, died 14/2/81.

Byers, Philip Wallace, late of 15 River Parade, Salter Point, printer, died 13/2/81.

Cahill, Leith, late of 138 Mangles Street, Bunbury, retired police senior constable, died 10/2/81.

Cant, Reginald Joseph George, late of Skye Hospital, 13 Stevens Street, Fremantle, retired waterside worker, died 21/2/81.

Chinnery, Raymond Herbert, late of 500 Canning Highway, Applecross, retired panel beater, died 10/2/81.

Dobbin, Brian Playfair, late of 7 Paddington Street, North Perth, retired bank officer, died 9/2/81.

Eagles, Muriel, formerly of 9 Roberts Street, Bayswater, late of Mt. Henry Hospital, Cloister Avenue, Como, divorcee, died 21/2/81.

Keyser, Osmond Detwiler, late of 4 Alandale Road, Greenmount, retired railway officer, died 24/1/81.

Limbrick, Harold George, late of 128 Phoenix Road, Spearwood, retired storeman, died 18/2/81.

Mifsud, John, formerly of 75 Reman Road, Bayswater, late of Braille Nursing Home, Kitchener Avenue, Victoria Park, invalid pensioner, died 24/2/81.

Miller, Hetty Ethel, late of 28 Westminster Street, East Victoria Park, widow, died 12/2/81.

Missingham, Faith, late of "Staffa" 37-39 Dalry Road, Darlington, spinster, died 8/2/81.

Osborn, Reginald Oliver, late of 11 Willmott Street, Busselton, retired miner, died 23/1/81.

Philpott, Holly Hilda Adeline, late of 65 Comer Street, Como, married woman, died 28/1/81.

Pritchard, Margaret, late of 30 Manoff Road, Balcatta, married woman, died 20/12/80.

Schmitz, Helmut, late of 16 Serpentine Road, Kambalda, geologist, died 25/12/80.

Wheildon, Kevin Edward, late of 8 St. Kilda Road, Rivervale, grader driver, died 20/2/81.

Willimott, Albert Reginald, late of 62 Charnwood Avenue, Two Rocks, retired engineer, died 26/12/80.

Willock, Horatio Ernest, late of Lake Grace, farmer, died 20/11/80.

S. H. HAYWARD,
Deputy Public Trustee,
565 Hay Street, Perth.

SUBSCRIPTION CHARGES

GOVERNMENT GAZETTE

Counter Sales, per copy—\$0.60

Annual Subscription (Excluding
Extraordinary Copies) Including
Postage (Surface Mail)—\$67.00
per annum

INDUSTRIAL GAZETTE

Counter Sales—per copy—\$1.70

Annual Subscription, Including Postage
(Surface Mail)—\$35.00 per annum

HANSARD

Counter Sales, per copy—\$1.50

Annual Subscription, Including Postage
(Surface Mail)—\$40.00

SUBSCRIPTION CHARGES**GOVERNMENT GAZETTE**

Counter Sales, per copy—\$0.60

Annual Subscription (Excluding
Extraordinary Copies) Including
Postage (Surface Mail)—\$67.00
per annum**INDUSTRIAL GAZETTE**

Counter Sales—per copy—\$1.70

Annual Subscription, Including Postage
(Surface Mail)—\$35.00 per annum**HANSARD**

Counter Sales, per copy—\$1.50

Annual Subscription, Including Postage
(Surface Mail)—\$40.00

**REPORT ON COMMITTEE OF
INQUIRY INTO RESIDENTIAL
CHILD CARE, SEPTEMBER, 1976**

CHAIRMAN—BERYL GRANT

Prices—

Counter Sales—\$2.50

Mailed Local—\$4.50

Mailed Country—\$4.70

Mailed Interstate—\$5.60

Available only from Harbour and Light
Department, 6 Short Street, Fremantle.
Phone 335 1211.—

Navigable Waters Regulations, 1958.

Regulations for Preventing Collisions at Sea.

Regulations for the Examination of Applicants
for Masters, Mates, Coxswain, Engineers,
Marine Motor Engine Drivers and Marine
Surveyors.

**REPORT OF THE ROYAL
COMMISSION "FREMANTLE
PRISON" 1973.**

(Commissioner, His Honour Robert E. Jones.)

Prices—

Counter Sales—\$1.50

Mailed Local—\$2.50

Mailed Country—\$3.50

Mailed Eastern States—\$4.60

**PRICE OF
SUBSCRIPTIONS FOR—****Government Gazette—**

Annual Subscription—\$67.00

Counter Sales, Single Copies—\$0.60

Hansard (Parliamentary Debates)—

Annual Subscription—\$40.00

Counter Sales, Single Copies—\$1.50

Western Australian Industrial Gazette—

Annual Subscription—\$35.00

Counter Sales, Single Copies—\$1.70

REPORT OF LAVERTON**ROYAL COMMISSION 1975-76**

Chairman Gresley D. Clarkson.

Prices—

Counter Sales—\$2.00

Mailed Local—\$3.00

Mailed Country—\$4.00

Mailed Interstate—\$5.10

**ELECTORAL ACT ENQUIRY
REPORT OF HIS HONOUR A. E. KAY
TO THE
HONOURABLE D. H. O'NEIL, M.L.A.
CHIEF SECRETARY
Counter Sales—\$2.00
Mailed W.A.—\$2.80
Mailed Interstate—\$2.90**Loose and Bound Statutes
(\$14.50) 20.50 25.70
Sessional Bills—\$15.00 AUSTRALIA WIDE.

**PROPOSED
INDUSTRIAL RELATIONS ACT**AS PREPARED BY
E. R. KELLY, ESQ.,
Senior Commissioner
W.A. Industrial Commission
September 21, 1978.

Counter Sales—\$1.50.

Mailed W.A.—\$2.30

Mailed Interstate—\$2.40

**COMMISSION OF THE PEACE FOR
W.A.—JULY, 1980****Prices—**

Counter Sales—\$1.30

Mailed—Local \$2.10

Country and Interstate—\$2.20

**DIGEST OF
WESTERN AUSTRALIAN
ARBITRATION REPORTS**

Volumes 1 to 14—1901-1920

Prices—

Counter Sales—\$5.00

Mailed Local—\$5.80

Mailed Interstate—\$5.90

**DIGEST OF
WESTERN AUSTRALIAN
INDUSTRIAL GAZETTES**

Volumes 1 to 10—1921-1930

Prices—

Counter Sales—\$5.00

Mailed Local—\$5.50

Mailed Interstate—\$5.90

**THE PARLIAMENT OF W.A. DIGEST
1979 (No. 7)**

(Compiled in the Offices of the Clerk of the
Legislative Assembly)

(Synopsis of Legislation)

Price—\$0.90

Mailed—\$1.50

**TOWN PLANNING AND
DEVELOPMENT ACT.**

No. 28 of 1928-1979

(SIXTH REPRINT APPROVED 22/5/80)

INCLUDING AMENDMENT No. 89 of 1979.

Prices—

Counter Sales—\$1.20.

Mailed Aust. Wide—\$1.70.

NOTICE.

Subscriptions are required to commence and terminate with a quarter.

The *Government Gazette* is published on Friday in each week, unless interfered with by public holidays or other unforeseen circumstances.

SUBSCRIPTIONS:—The subscriptions to the *Government Gazette* are as follows:—Annual subscriptions, \$67; nine months, \$55; six months, \$35; three months, \$20; single copies (current year), \$0.60; single copies (previous years, up to 10 years), \$0.80; over 10 years, \$1.

**REPORT OF THE HONORARY
ROYAL COMMISSION OF
INQUIRY INTO THE
TREATMENT OF ALCOHOL
AND DRUG DEPENDENTS IN
WESTERN AUSTRALIA, 1973**

(Hon. R. J. L. Williams, M. L. C., Chairman)

Prices—

Counter Sales—\$1.50

Mailed—\$2.10

**LEGAL PRACTITIONERS ACT
RULES OF THE BARRISTERS'
BOARD**

— NOW AVAILABLE —

Prices—

Counter Sales—\$0.50

Mailed—\$0.90

(within Australia)

(Extract G.G. No. 3 of 3/3/76)

**REPORT OF THE
ROYAL COMMISSION INTO
GAMBLING, 1974**

(Commissioner Mr. P. R. Adams, Q.C.)

Prices—

Counter Sales—\$3.00

Mailed W.A.—\$3.80

Mailed Interstate—\$3.90

**LOCAL GOVERNMENT ACT
INDEX
TO "UNIFORM BUILDING BY-LAWS
1974"**

(Reprinted and Consolidated—Published
in "Government Gazette", No. 49 of 1977.)

Now Available.

Prices—

Counter Sales—\$0.30

Mailed—\$0.70

U.B.B.L. 1974 (plus Index now priced).

Prices—

Counter Sales—\$3.30

Mailed Local—\$5.30

Mailed Country—\$5.40

Mailed Interstate—\$6.50

**REPORT ON THE INQUIRY INTO
THE BUILDING INDUSTRY OF
WESTERN AUSTRALIA, 1973-74.**

(Enquirer, Charles Howard Smith, Q.C.)

Prices—

Counter Sales—\$1.00
Mailed W.A.—\$1.80
Mailed Eastern States—\$1.90

**THE PILBARA STUDY
REPORT ON THE INDUSTRIAL
DEVELOPMENT OF THE PILBARA—
JUNE 1974**

(By the Pilbara Study Group Director—
E. C. R. Spooner.)

Prices—

Counter Sales—\$3.00
Mailed Local—\$4.40
Mailed Country—\$5.10
Mailed Interstate—\$7.30

GOVERNMENT GAZETTE

NOTICE TO SUBSCRIBERS

COPY DEADLINE: All copy for publication must be in the hands of the Government Printer by 3 p.m. on the WEDNESDAY before publication.

WILLIAM C. BROWN, J.P.
Government Printer.

**REPORT OF THE HONORARY
ROYAL COMMISSION INTO
HIRE PURCHASE AND OTHER
AGREEMENTS, 1972**

Prices—

Over the Counter—\$2.00
Mailed Local W.A.—\$2.80
Mailed Interstate—\$2.90

**COMPANIES (CO-OPERATIVE) ACT
No. 36 of 1943-1976.**

— NOW AVAILABLE —

Prices—

Counter Sales—\$7.00
Mailed Local—\$8.00
Mailed Country—\$8.90
Mailed Interstate—\$10.10

**METROPOLITAN MUNICIPAL
DISTRICT BOUNDARIES, 1974.**

(His Honour Judge Laurence Frederick John
Johnston, Commissioner.)

Prices—

Counter Sales—\$2.50
Mailed Local—\$3.80
Mailed Country—\$4.50
Mailed Interstate—\$5.60

**REPORT OF THE
JUDICIAL ENQUIRY INTO THE
WORKERS' COMPENSATION ACT
OF
WESTERN AUSTRALIA**

SEPTEMBER 1978-JANUARY 1979
CHAIRMAN B. J. DUNN

Counter Sales—\$2.00
Mailed W.A.—\$2.80
Mailed Interstate—\$2.90

**REPORT OF THE HONORARY
ROYAL COMMISSION INTO THE
BEEF AND SHEEP MEATS
INDUSTRY 1976.**

Chairman Hon. A. V. Crane, M.L.A.

Prices—

Counter Sales—\$3.50
Mailed Local—\$5.50
Mailed Country—\$5.70
Mailed Interstate—\$6.60

**REPORT, PLAN AND ATLAS FOR THE
METROPOLITAN REGION, PERTH AND
FREMANTLE, 1955**

(Stephenson-Hepburn)

Prices—

Counter Sales—\$10.50
Mailed Local—\$12.00
Mailed Country—\$12.60
Mailed Interstate—\$14.80

**REPORT OF THE ROYAL
COMMISSION INTO
"ABORIGINAL AFFAIRS" 1974**

(Commissioner Hon. Judge Lyn C. Furnell, Q.C.)

Prices—

Counter Sales—\$5.00
Mailed Local—\$6.30
Mailed Country—\$7.00
Mailed Interstate—\$8.10

**REPORT OF THE
ROYAL COMMISSION INTO
AIRLINE SERVICES IN W.A. 1975**

(Commissioner Hon. Sir Reginald R. Sholl)

Prices—

Counter Sales—\$5.00
Mailed Local—\$6.00
Mailed Country—\$7.00
Mailed Interstate—\$8.10

**27th PARLIAMENT,
FOURTH SESSION, 1973**

**Report of the Select Committee of the
Legislative Council appointed to
Report on the Workers' Compensa-
tion Act Amendment Bill.**

(Presented by the Hon. G. C. MacKinnon
28th November, 1973)

Prices—

Counter Sales—0.30
Mailed (Within Australia)—\$0.80

**REPORT OF THE SELECT COMMITTEE
APPOINTED BY THE LEGISLATIVE
COUNCIL TO INQUIRE INTO AND REPORT
UPON THE
CURRENT POSITION OF NATIONAL
PARKS WITHIN THE STATE**

Presented by the Hon. A. A. Lewis, M.L.C.,
27th November, 1979.

Prices—

Counter Sales—\$0.50.
Mailed (within Aust.)—\$0.90.

**Report of Government Secondary
Schools Discipline Committee**

**DISCIPLINE IN
SECONDARY SCHOOLS
IN WESTERN AUSTRALIA
1972**

Prices—

Counter Sales—\$1.00
Mailed Local—\$2.30
Mailed Interstate—\$3.00
Mailed Country—\$4.10

— NOTICE —

**COMMITTEE OF INQUIRY
INTO
RATES AND TAXES
ATTACHED TO LAND VALUATION,
REPORT 1975**

(Mr. Gerald Keall, Chairman)

Prices—

Counter Sales—\$2.30
Mailed Local—\$3.30
Mailed Country—\$4.30
Mailed Interstate—\$5.40

**POST SECONDARY EDUCATION
IN
WESTERN AUSTRALIA
REPORT 1976**

Chairman—Professor P. H. Partridge

Prices—

Counter Sales—\$3.00

Mailed—

Mailed (W.A.)—\$3.80
Mailed Interstate—\$3.90

**RELIGIOUS EDUCATION IN THE
GOVERNMENT SCHOOLS OF
WESTERN AUSTRALIA JULY 1977**

Chairman Mr. W. E. Nott, S.M.

Prices—

Counter Sales—\$1.90
Mailed W.A.—\$2.80
Mailed Interstate—\$2.90

CURRENT RELEASE.**REPORT BY COMMITTEE OF INQUIRY
INTO****TEACHER EDUCATION,
NOVEMBER, 1980.**

Chairman—Dr. R. L. VICKERY

Prices:—

Counter Sales—\$2.50.

Mailed Local—\$3.30.

Mailed Interstate—\$3.40.

**NOTICE TO GOVERNMENT
AUTHORITIES.**

The Government Printer has advised that the standard issue of 80 gsm paper for use in photocopying equipment is no longer available and a lighter grammage paper 75 gsm is obtainable from the Government Printing Office.

The new stationery is of superior quality and is designed to suit dry and liquid toner copiers. The 75 gsm stock is available at a reduced price.

COMPANIES ACT No. 82, 1961-1975

(Fifth Reprint Approved 18/3/76)

Includes Amendment Act No. 100 of 1975.

— NOW AVAILABLE —

Counter Sales—\$7.50

Mailed Local—\$8.80

Mailed Country—\$9.50

Mailed Interstate—\$10.60

N O T I C E**TRADING HOURS****WEMBLEY—HEAD OFFICE**

(Parliamentary Papers)

**GOVERNMENT PRINTER'S
PUBLICATION SALES OFFICE
SALVADO ROAD, WEMBLEY**

Phone 381 3111 Extensions 374 and 376

8.00 a.m. to 4.30 p.m.

(Continually Mon. to Fri.)

SPECIAL NOTICE.

Concerning "Government Gazette" notices for publication lodged at the Government Printer's Wembley Office—notice must be lodged with "Parliamentary Papers" Salvado Road, Wembley prior to 3.00 p.m. on the Wednesday before publication.

WILLIAM C. BROWN, J.P.
Government Printer.

PERTH OFFICE**GOVERNMENT PUBLICATIONS CENTRE
(Parliamentary Papers)**

Ground Floor Superannuation Bldg.

32 St. George's Terrace, Perth 6000

Telephone 325 0231 Ext. 375

8.15 a.m. to 4.25 p.m.

(Continually Mon. to Fri.)

REPORT OF THE HONORARY**ROYAL COMMISSION OF****INQUIRY INTO THE****CORRIDOR PLAN FOR PERTH**

(Hon. F. R. White, M.L.C.
Chairman)

Prices—

Counter Sales—\$2.00

Mailed W.A.—\$2.80

Mailed Interstate—\$2.90

**REPORT OF THE EGG INDUSTRY
ENQUIRY OF W.A., 1973.**

(Neil D. McDonald Enquirer.)

Prices—

Counter Sales—\$3.50

Mailed Local—\$5.50

Mailed Country—\$5.70

Mailed Interstate—\$6.60

ROTTNEST ISLAND IN HISTORY AND LEGEND

Its Discovery and Development
Natural Beauties,
Fauna and Flora.

By W. Somerville.

Prices—

Counter Sales \$3.50.
Mailed W.A.—\$4.30
Mailed Interstate—\$4.40

REPORT ON LAMB MARKETING IN WESTERN AUSTRALIA

by Consumer Protection Bureau,
5th July, 1974.

Prices—

Counter Sales—\$1.40
Mailed Local—\$2.70
Mailed Country—\$3.40
Mailed Interstate—\$4.50

LOCAL GOVERNMENT ACT, No. 84, 1960-1976

(Third Reprint approved 21/11/77) includes
Amendment Act No. 124 of 1976

— NOW AVAILABLE —

Counter Sales—\$4.50
Mailed Local—\$6.50
Mailed Country—\$6.70
Mailed Interstate—\$7.60

REPORT OF

THE SPECIAL COMMITTEE ON
THE PROPOSAL FOR A WEST-
ERN AUSTRALIAN HERITAGE
COMMISSION — 1975.

(Chairman—Mr. R. H. Doig)

PRICES—

Counter Sales—\$1.50
Mailed W.A.—\$2.30
Mailed Interstate—\$2.40

FLORA OF WESTERN AUSTRALIA

Vol. 1, Part 1 (only)

By C. A. Gardner.

Prices—

Counter Sales—\$4.50
Mailed Local—\$5.80
Mailed Country—\$6.50
Mailed Interstate—\$7.60

CONTENTS.

REGULATIONS, BY-LAWS, RULES, DETERMINATIONS, ORDERS.

	Page
Health Act—(By-laws)—Shire of Kalamunda	938
Local Government Act—(By-laws)—City of Perth	969-70
Road Traffic Act (Drivers' Licences) Regulations 1981	939
Road Traffic Act (Licensing) Regulations (No. 2) 1981	939
Road Traffic Act (Vehicle Standards) Regulations (No. 2)	939

GENERAL CONTENTS.

	Page
Agriculture and Related Resources Act	971
Agricultural Products Act	971
Agriculture, Department of	971
Appointments	935-7, 939, 965-6, 971, 974
Audit Act	935
Chief Secretary's Department	936-7
Commissioners for Declarations	936-7
Companies Act	977
Constitution of the Commonwealth of Australia	935
Construction Safety Act	970
Country Areas Water Supply Act	960
Country Towns Sewerage Act	962
Crown Law Department	936
Deceased Persons' Estates	980-1
Dog Act	966
Education Department	971
Electoral Act	937
Finance Brokers Control Act	935
Fisheries Act	940
Health Department	937-9
Municipal Health By-laws	938
Inquiry Agents Licensing Act	936
Justices of the Peace	936
Lands Department	933-4, 940-9
Local Government Department	945-9, 960, 964-9
Municipal By-laws	969-70
Main Roads	961-2, 973
Medical Department	937-8
Metropolitan Region Planning	957
Metropolitan Water Supply, etc.	934-5, 963-4
Mines Department	974-7
Municipalities	964
Murdoch University Act	933
Noise Abatement Act	939
Notices of Intention to Resume Land	961-3
Orders in Council	933-5
Partnerships Dissolved	980
Perpetual Trustees W.A. Ltd. Act	980
Petroleum Act	975
Petroleum (Submerged Lands) Act	975
Proclamations	933, 970
Public and Bank Holidays Act	970
Public Service Arbitration Act	936
Public Trustee	981
Public Works Act	946
Public Works Department	946, 958-63
Registrar General	974
Rural Youth Movement Amendment Act	933
Stock (Brands and Movement) Act	971
Stock Diseases (Regulations) Act	971
Taxi-cars Co-ordination and Control Act	937
Tender Board	971-3
Tenders Accepted	972-3
Tenders for Government Printing	974
Tenders Invited	971-2
Town Planning	949-57
Treasury	935
Trustees Act	980-1
University	971
Veterinary Preparations	971
Water Boards Act	934