

# Government Gazette

OF

## WESTERN AUSTRALIA

(Published by Authority at 3.30 p.m.)

No. 83]

PERTH: FRIDAY, 6 NOVEMBER

[1981

Transfer of Land Act 1893.

### PROCLAMATION

WESTERN AUSTRALIA, } By His Excellency Rear-Admiral Sir Richard John  
To Wit: } Trowbridge, Knight Commander of the Royal  
RICHARD } Victorian Order, Knight of Grace of the Most  
TROWBRIDGE, } Venerable Order of the Hospital of St. John of  
Governor. } Jerusalem, Governor in and over the State of  
[L.S.] } Western Australia and its Dependencies in the  
Commonwealth of Australia.

File No. 5735/50, V8.

WHEREAS by the Transfer of Land Act 1893, the Governor is empowered by Proclamation in the *Government Gazette* to revest in Her Majesty as of Her former estate all or any lands, whereof Her Majesty may become the registered proprietor, and whereas Her Majesty is now the registered proprietor of the lands described in the Schedules hereto: Now therefore, I, the Governor with the advice and consent of the Executive Council, do by this my Proclamation revest in Her Majesty, Her Heirs and Successors, the land described in the Schedules hereto as of Her former estate.

Given under My hand the Public Seal of the said State, at Perth, this 27th day of October, 1981.

By His Excellency's Command,

D. J. WORDSWORTH,  
Minister for Lands.

GOD SAVE THE QUEEN ! ! !

### Schedule 1.

File No.; Description of Land; Certificate of Title  
Volume; Folio.

- 713/78—Portion of Plantagenet Location 2480 and being part of Lot 4 on Diagram 45821; 1591; 504.  
3202/77—Portion of Wellington Location 826; 1574; 351.  
1318/75—Portion of Melbourne Location 1134; 1591; 298.  
2135/981—Portion of Victoria Location 9920 being Lot 3 the subject of Diagram 47955; 1402; 420.  
2017/71—Portion of Melbourne Location 1406 being part of Lot 1 on Diagram 32334; 1592; 522.  
1284/12—Onslow Lots 162 to 177 inclusive; 556; 30.  
3622/61—Portion of Bolgart Estate Lot 3; 1591; 340.

2400/78—Portion of each of Avon Locations 20126 and 24640 being Lot 1 on Diagram 57137; 1588; 430.

2679/77—Portion of Bremer Bay Lot 77; 1593; 358.

2679/77—Portion of Bremer Bay Lot 94; 1577; 675.

### Schedule. 2.

File No.; Description of Land.

- 2563/64—Portion of Geraldton Suburban Lot 140 being Lot 79 on Diagram 60271 and being part of the land comprised in Certificate of Title Volume 1579 Folio 965.  
2332/79—Portion of Canning Location 17 being Lot 204 on Plan 13476 and being part of the land comprised in Certificate of Title Volume 1588 Folio 219.  
723/79—Portion of Canning Location 13 being Lot 24 on Diagram 60836 and being the balance of the land comprised in Certificate of Title Volume 926 Folio 056.  
888/68—Portion of Murray Location 66 being Lot 1 on Diagram 61598 and being the balance of the land comprised in Certificate of Title Volume 1597 Folio 029.  
5932/49—Portion of each of Geraldton Suburban Lots 31 and 32 being Lot 18 on Diagram 60815 and being part of the land comprised in Certificate of Title Volume 1589 Folio 179.  
3504/980—Portion of East Location 21 being Lot 619 on Plan 13433 and being part of the land comprised in Certificate of Title Volume 1584 Folio 307.  
577/981—Portion of Cockburn Sound Location 16 being Lot 378 on Plan 13483 and being part of the land comprised in Certificate of Title Volume 1586 Folio 801.  
491/981—Portion of Leschenault Location 26 being Lot 56 on Plan 13469 and being part of the land comprised in Certificate of Title Volume 1575 Folio 478.  
579/981—Portion of Cockburn Sound Location 16 being Lot 379 on Diagram 13483 and being part of the land comprised in Certificate of Title Volume 1586 Folio 801.  
2174/78—Portion of Kalgoorlie Lot 2208 being the balance of the land comprised in Certificate of Title Volume 1109 Folio 936.

At a meeting of the Executive Council held in the Executive Council Chambers at Perth this 27th day of October, 1981 the following Orders in Council were authorised to be issued:—

Land Act 1933.

ORDER IN COUNCIL.

File No. 2303/79.

WHEREAS by section 33 of the Land Act, 1933, it is made lawful for the Governor to direct that any Reserve shall vest in and be held by any person or persons to be named in the Order, in trust for any of the purposes set forth in section 29 of the said Act, or for the like or other public purposes to be specified in such Order and with power of leasing; and whereas it is deemed expedient that Reserve No. 37484, should vest in and be held by the Shire of Carnarvon, in trust for the purpose of "State and Voluntary Emergency Services and Access".

Now, therefore, His Excellency the Governor, by and with the advice and consent of the Executive Council, does hereby direct that the beforementioned Reserve shall vest in and be held by the Shire of Carnarvon in trust for "State and Voluntary Emergency Services and Access" with power to the said Shire of Carnarvon, subject to the approval in writing of the Minister for Lands to each and every lease or assignment of lease being first obtained, to lease the whole or any portion thereof for any term not exceeding twenty one (21) years from the date of the lease, subject nevertheless to the powers reserved to me by section 37 of the said Act; provided that no such lease or assignment of lease shall be valid or operative until the approval of the Minister for Lands, or an officer authorised in that behalf by the Minister, has been endorsed on the Lease Instrument, or Deed of Assignment, as the case may be, subject to the right of Government Instrumentalities to pass and repass thereover.

R. D. DAVIES,  
Clerk of the Council.

Land Act 1933.

ORDER IN COUNCIL.

File No. 3017/58.

WHEREAS by section 33 of the Land Act, 1933, it is *inter alia*, made lawful for the Governor by Order in Council to direct that any land reserved pursuant to the provisions of this Act shall be granted in fee simple to any person (as defined in the said section) subject to the condition that the person shall not lease or mortgage the whole or any part of the land without the consent of the Governor and subject to such other conditions and limitations as the Governor shall deem necessary to ensure that the land is used for the purpose for which the land is reserved as aforesaid; and whereas it is deemed expedient that Reserve No. 25541 (Cottesloe Lot 322) should be granted in fee simple to the Cottesloe Surf Life-Saving Club Incorporated, to be held in trust for the purpose of "Site for Club and Club Premises".

Now, therefore, His Excellency the Governor by and with the advice and consent of the Executive Council, does hereby direct that the beforementioned reserve shall be granted in fee simple to the Cottesloe Surf Life-Saving Club Incorporated, to be held in trust for the purpose aforesaid subject to the condition that the land shall not be leased or mortgaged in whole or in part without the consent of the Governor.

R. D. DAVIES,  
Clerk of the Council.

Land Act 1933.

ORDERS IN COUNCIL.

WHEREAS by section 33 of the Land Act 1933, it is made lawful for the Governor to direct that any Reserve shall vest in and be held by any person or persons to be named in the order in trust for the like or other public purposes to be specified in such order: And whereas it is deemed expedient as follows:—

File No. 2367/86.—That Reserve No. 18800 should vest in and be held by the Minister for Works, in trust for the purpose of "Public Buildings".

File No. 9742/98, V3.—That Reserve No. 21717 should vest in and be held by the Shire of Greenough, in trust for the purpose of "Disused Burial Ground".

File No. 10424/01, V3.—That Reserve No. 21853 should vest in and be held by the Shire of Carnarvon, in trust for "Civic Purposes".

File No. 2174/78.—That Reserve No. 37167 should vest in and be held by the Minister for Water Resources, in trust for the purpose of "Housing (P.W.D.)".

File No. 3256/980.—That Reserve No. 37276 should vest in and be held by the Shire of Mandurah, in trust for the purpose of "Public Recreation".

File No. 3494/980.—That Reserve No. 37292 should vest in and be held by the Shire of Greenough, in trust for the purpose of "Public Recreation".

File No. 2536/980.—That Reserve No. 37342 should vest in and be held by the Shire of Greenough, in trust for the purpose of "Public Recreation".

File No. 2882/79.—That Reserve No. 37369 should vest in and be held by the Shire of Greenough, in trust for the purpose of "Public Recreation".

File No. 713/78.—That Reserve No. 37430 should vest in and be held by the Minister for Water Resources, in trust for "Water Supply Purposes".

File No. 2135/981.—That Reserve No. 37466 should vest in and be held by the Minister for Water Resources, in trust for the purpose of "Water Supply".

File No. 491/981.—That Reserve No. 37468, should vest in and be held by the City of Bunbury, in trust for the purpose of "Public Recreation".

File No. 3202/77.—That Reserve No. 37471 should vest in and be held by the Yarloop Hospital Board, in trust for "Hospital, Community Health Centre and Health Purposes".

File No. 1318/75.—That Reserve No. 37477 should vest in and be held by the Minister for Water Resources, in trust for the purpose of "Water Supply".

File No. 2877/981.—That Reserve No. 37480 should vest in and be held by the Metropolitan Water Supply, Sewerage and Drainage Board, in trust for "Sewage Purposes".

Now, therefore, His Excellency the Governor, by and with the advice and consent of the Executive Council, does hereby direct that the beforementioned Reserve shall vest in and be held by the abovementioned bodies in trust for the purposes aforesaid, subject nevertheless to the powers reserved to him by section 37 of the said Act.

R. D. DAVIES,  
Clerk of the Council.

Local Government Act 1960-1981.

ORDERS IN COUNCIL.

WHEREAS by section 288 of the Local Government Act 1960-1981, it shall be lawful for the Governor, on request by a Council of a Municipal District, by Order published in the *Government Gazette* to declare any lands reserved or acquired for use by the public or used by the public as a street, way, public place, bridge or thoroughfare, under the care, control, and management of the Council, or lands comprised in a private street, constructed and maintained to the satisfaction of the Council, or lands comprised in a private street, of which the public has had uninterrupted use for a period of not less than ten years, as a public street and if the Council thinks fit, that the Governor shall declare the width of carriageway and footpaths of the public street; and whereas the Councils mentioned in the schedule hereto have requested that certain lands named and described in the said schedule, which have been reserved for streets within the said Councils, be declared public streets: Now therefore, His Excellency the Governor, by and with the advice and consent of the Executive Council, doth hereby declare the said lands to be public streets and such land shall, from the date of this Order, be absolutely dedicated to the public as streets within the meaning of any law now or hereafter in force.

R. D. DAVIES,  
Clerk of the Council.

## Schedule.

## City of Cockburn.

L. & S. Corres. 1365/981 (R. 6545).

Road No. 16739 (Storey Place) (i) A strip of land, 20.12 metres wide widening at its commencement, commencing at the northern and northwestern sides of a surveyed road (Yangebup Road) at the southernmost southeastern corner of Lot 19 of Cockburn Sound Location 451 (Land Titles Office Plan 6922) and extending as surveyed northward along the eastern boundaries of that lot and Lot 2 of Location 451 (Plan 7952) to terminate at the southwestern boundary of Railway Reserve.

(ii) (Widening of Part) That portion of Cockburn Sound Location 451 as delineated and bordered green on Land Titles Office Plan 7952 and being the whole of the land contained in Certificate of Title Volume 2 Folio 212A.

(Public Plan Perth 2 000 9.05; 9.06; 10.05 and 10.06.)

## City of Melville.

L. & S. Corres. 1718/981 (R. 6559).

Road No. 16750 (Pinewood Avenue) A strip of land, 20.12 metres wide widening at its commencement and terminus, commencing at the southern side (South Street) at the northernmost northeastern corner of Lot 109 of Cockburn Location 233 (Land Titles Office Diagram 55341) and extending as delineated and marked R.O.W. on Land Titles Office Diagrams 55341, 55342 and 44303 southward along the eastern boundaries of that lot and Lots 110 and 111 (Diagram 55342) to terminate at the northern side of a surveyed road (Stanbury Place).

(Public Plan Perth 2 000 11.11, 11.12.)

## City of Perth.

L. & S. Corres. 781/981 (R. 6550).

Road No. 16742 (Lake Monger Drive) (i) A strip of land, varying in width, commencing at the eastern side of a surveyed road (Gregory Street) within Perthshire Location Ag and extending as surveyed generally eastward through that Location and to and along the southern and southeastern boundaries of Location 2855 (portion of Class "A" Reserve No. 8731) and portion of the southern boundaries of Class "A" Reserve No. 8731 to terminate at a line in prolongation northward of the western boundary of Lot 1 of Swan Location 391 (Land Titles Office Plan 983). The intersecting portion of Road No. 4739 is hereby superseded.

(ii) (Widening of Part) That portion of Perthshire Location Aq as delineated are shown coloured green on Land Titles Office Plan 8995 and part of the land comprised in Certificate of Title Volume 1022 Folio 660.

(iii) (Extension) A strip of land, varying in width commencing at the eastern terminus at a line in prolongation northward of the western boundary of Lot 1 of Swan Location 391 (Plan 983) and extending as delineated and coloured brown on Land Titles Office Plan 6002 generally eastward and southeastward along portion of the southern boundary of Class "A" Reserve No. 8731 and through Perthshire Locations Az and Ae to terminate at the western side of a surveyed road (Drummond Street). The intersecting portions of St. Leonards Avenue, Blencowe Street and Northwood Street are hereby superseded.

Road No. 16743 (Melrose Street) A strip of land, varying in width, commencing at the northeastern side of Road No. 16742 (described above) within Perthshire Location Ae and extending as delineated and coloured brown on Land Titles Office Plan 6002 through that Location to terminate at the eastern boundary of the said location.

(Public Plans Perth 2 000 11.27 and 12.27.)

## Town of Albany.

L. & S. Corres. 814/79 (R. 6416).

Road No. 16647 (Kelly Street) A strip of land 20.12 metres wide commencing from the northwestern side of Road No. 992 (Chester Pass Road) and extending as surveyed northwestward along the southernmost southwestern boundaries of Plantagenet Location 7144 (Reserve No. 31145) Location 7146 (Reserve No. 31147), the northernmost southwestern boundary of

Location 7144 (Reserve No. 31145) and the southwestern boundaries of Lots 14 to 22 inclusive of Plantagenet Location 353 (Land Titles Office Plan 156) to terminate at a line in prolongation westward of the northern boundary of the last mentioned lot.

Road No. 16648 (Locke Street) A strip of land widening at its commencement and terminus, commencing from the southwestern side of Road No. 16647 (Kelly Street) and extending as surveyed southwestward along the northwestern boundaries of Lots 52, 51, 50 and 49 (Land Titles Office Diagram 52689), Lot 36 (Plan 156), Lots 59 and 58 (Diagram 57228) all of Plantagenet Location 353, to terminate at the north-eastern side of Road No. 6963 (Albany Highway).

(Public Plan Albany 2 000—10.07.)

## Town of Bunbury.

L. & S. Corres. 2549/77 (R. 6520).

Road No. 16248 (Parade Road) (Extensions) (i) A strip of land 20.12 metres wide, varying in parts commencing at the northeastern terminus of the present road at a line in prolongation southeastward of the southwestern side of a surveyed road (Westwood Street) and extending as surveyed northeastward along portion of the northwestern boundary of Wellington Location 5072 (Reserve No. 30601) and to and along portion of the northwestern boundary of Location 5072 (Reserve No. 30601) to terminate at a line in prolongation eastward of the northern boundary of Lot 225 of Location 41 (Land Titles Office Plan 8866).

(ii) A strip of land, 20.12 metres wide, commencing at the northern terminus of the present road, as described in (i) above and extending as delineated and coloured brown on Land Titles Office Plans 2138 (3) and 11944 northeastward along portion of the northwestern boundary of Location 5072 (Reserve No. 30601) and the northwestern boundary of Location 4656 (Reserve No. 23839) and onward to terminate at the southern side of a surveyed road (Adam Road) at the northeastern corner of Lot 272 of Wellington Location 41 (Plan 2138 (3)).

(Public Plans Bunbury BG 1:2 000 01.27; 01.28 and 01.29.)

R. D. DAVIES,  
Clerk of the Council.

Water Supply, Sewerage, and Drainage Act 1912-1950.  
Country Areas Water Supply Act 1947-1980.

Walpole Water Supply.

ORDER IN COUNCIL.

P.W.W.S. 16/81.

WHEREAS by section 4 of the Water Supply, Sewerage, and Drainage Act 1912-1950, it is provided, *inter alia*, that all water works, sewerage, drainage and irrigation works constructed by the Government and declared by the Governor to be subject to any of the Acts mentioned in the schedule to the Water Supply, Sewerage, and Drainage Act 1912-1950, shall vest in the Minister for Water Resources on behalf of Her Majesty unless and until those works are vested in a board; and whereas by section 11 of the Public Works Act 1902-1974, the Governor by Order in Council dated 18 March 1981, and published in the *Government Gazette* on 27 March 1981, authorised the Minister for Works to undertake, construct or provide the Public Work of Walpole Water Supply on land coloured green on Plan P.W.D., W.A. 52957-1-1; and whereas by Order in Council dated 30 November 1961, and published in the *Government Gazette* on 8 December 1961, the Walpole Country Water Area was constituted under the Country Areas Water Supply Act 1947-1960; and whereas by Order in Council dated 18 March 1981, and published in the *Government Gazette* on 27 March 1981 the Walpole Country Water Area was extended: Now therefore His Excellency the Governor, with the advice and consent of the Executive Council, in pursuance of the powers contained in section 4 of the Water Supply, Sewerage, and Drainage Act 1912-1950, does hereby declare the Walpole Water Supply on the land coloured green on Plan P.W.D., W.A. 52957-1-1 to be subject to the Country Areas Water Supply Act 1947-1980 (being an Act mentioned in the schedule to the Water Supply, Sewerage, and Drainage Act 1912-1950.)

R. D. DAVIES,  
Clerk of the Council.

Metropolitan Water Supply, Sewerage, and  
Drainage Act 1909-1981.

Metropolitan Water Supply.

ORDER IN COUNCIL.

M.W.B. 817333/81.

WHEREAS by the Metropolitan Water Supply, Sewerage, and Drainage Act 1909-1981 it is provided that, subject to the provisions of the Act, the Metropolitan Water Supply, Sewerage and Drainage Board shall, with the approval of the Governor, have power to construct provide and extend Water Works, Sewerage Works and Metropolitan Main Drainage Works; and whereas the preliminary requirements of the said Act have been complied with and the plan in respect of the works hereinafter mentioned has been submitted to and approved by the Governor in Council: Now therefore His Excellency the Governor by and with the advice and consent of the Executive Council, does hereby empower the Metropolitan Water Supply, Sewerage and Drainage Board to undertake the construction and provision of the following works under the said Act, namely:—

City of Cockburn.

500 mm and 300 mm Water Main—Munster—Russell Road—Rockingham Road to Cockburn Road.

(a) The construction of a five hundred millimetre diameter steel water main below ground complete with valve pits and all other necessary apparatus approximately one thousand two hundred and eighty metres in length commencing at the junction of Russell Road and Rockingham Road and thence proceeding in a general westerly direction along Russell Road to Sparks Road and terminating thereat.

(b) The construction of a three hundred millimetre diameter steel water main below ground complete with valve pits and all other necessary apparatus approximately six hundred and eighty metres in length commencing at the terminating point in (a) above and thence proceeding in a general south westerly direction along Russell Road to Cockburn Road and terminating thereat as shown on plan M.W.B. 17664.

This Order in Council shall take effect from the 6th day of November, 1981.

R. D. DAVIES,  
Clerk of the Executive Council.

Metropolitan Water Supply, Sewerage, and  
Drainage Act 1909-1981.

Metropolitan Water Supply.

ORDER IN COUNCIL.

M.W.B. 817334/81.

WHEREAS by the Metropolitan Water Supply, Sewerage, and Drainage Act 1909-1981 it is provided that, subject to the provisions of the Act, the Metropolitan Water Supply, Sewerage and Drainage Board shall, with the approval of the Governor, have power to construct provide and extend Water Works, Sewerage Works and Metropolitan Main Drainage Works; and whereas the preliminary requirements of the said Act have been complied with and the plan in respect of the works hereinafter mentioned has been submitted to and approved by the Governor in Council: Now therefore His Excellency the Governor by and with the advice and consent of the Executive Council, does hereby empower the Metropolitan Water Supply, Sewerage and Drainage Board to undertake the construction and provision of the following works under the said Act, namely:—

Shire of Mundaring.

500 mm Water Main—Greenmount—Camfield Road—Burton Road Pump Station to Waylen Road.

The construction of a five hundred millimetre diameter steel water main below ground complete with valve pits and all other necessary apparatus approximately six hundred and eighty five metres in length

commencing within the existing Burton Road Pumping Station site ↑ 33978 thence proceeding in an easterly direction within the reserve ↑ 33978 to Camfield Road; thence proceeding in a general easterly direction along Camfield Road to Waylen Road and terminating thereat, as shown on plan M.W.B. 17673.

This Order in Council shall take effect from the 6th day of November, 1981.

R. D. DAVIES,  
Clerk of the Executive Council.

---

PARLIAMENT OF WESTERN AUSTRALIA.

Bills Assented To.

IT is hereby notified for public information that His Excellency the Governor has Assented in the name and on behalf of Her Majesty the Queen, on the dates shown, to the undermentioned Bills passed by the Legislative Council and the Legislative Assembly during the Second Session of the Thirtieth Parliament.

Short Title of Bill; Date of Assent; Act No.

Misuse of Drugs; 23 October 1981; No. 66 of 1981.

Architects Amendment; 23 October 1981; No. 67 of 1981.

Abattoirs Amendment; 23 October 1981; No. 68 of 1981.

Acts Amendment (Mining); 30 October 1981; No. 69 of 1981.

Transport Amendment (No. 3); 30 October 1981; No. 70 of 1981.

Road Traffic Amendment (No. 2); 30 October 1981; No. 71 of 1981.

Metropolitan Water Supply, Sewerage, and Drainage Amendment (No. 2); 30 October 1981; No. 72 of 1981.

Fisheries Amendment; 30 October 1981; No. 73 of 1981.

Bills of Sale Amendment; 30 October 1981; No. 74 of 1981.

J. G. ASHLEY,  
Clerk of the Parliaments.

4 November 1981.

---

AUDIT ACT 1904.

(Section 33.)

The Treasury,  
Perth, 6 November 1981.

IT is hereby published for general information that the following officers have been appointed as Certifying Officers:

S. Michaelson for the Department for Community Welfare from 12/10/81.

P. R. Stribling for the Government Printing Office from 5/10/81 to 5/12/81.

T. Howard for the Department for Youth, Sport and Recreation from 14/10/81 to 23/10/81.

E. Stone for the Department for Youth, Sport and Recreation from 26/10/81 to 20/11/81.

It is hereby published for general information that the following appointments as Certifying Officers have been cancelled:

J. Cotter for the Department for Community Welfare from 2/10/81.

C. G. Buckley for the Government Printing Office from 2/10/81.

SUPERANNUATION AND FAMILY BENEFITS  
ACT 1938 (AS AMENDED).

Election by Contributors of a Candidate for the Appointment as a Member of the Superannuation Board.

I, DOUGLAS ARNOLD COATES, State Chief Electoral Officer, being the Returning Officer appointed under Regulation 29 of the Superannuation Regulations, 1959, certify that in accordance with the Regulations an election was held which closed at 12 o'clock noon on Monday, 19 October 1981, for the election of a contributor to be appointed as a Member of the Superannuation Board and it resulted in Barry John Markey being elected.

The voting resulted as follows—

First Count.			
Candidates			Votes
Cook, Brian Hanley	....	....	3 117
Hamilton, Roscoe Stuart	....	....	1 952
Italiano, Joe ..	....	....	3 067
Markey, Barry John	....	....	4 532
Total Valid Votes	....	....	12 668
Informal	....	....	116
Total	....	....	12 784

Second Count.			
Candidates			Votes
Cook, Brian Hanley	....	....	3 959
Italiano, Joe ..	....	....	3 552
Markey, Barry John	....	....	5 157
Total Valid Votes	....	....	12 668

Third Count.			
Candidates			Votes
Cook, Brian Hanley	....	....	6 017
Markey, Barry John	....	....	6 651
Total Valid Votes	....	....	12 668

Majority for Barry John Markey .... 634

Dated at Perth this 22nd day of October, 1981.

D. A. COATES,  
Chief Electoral Officer,  
Returning Officer.

Crown Law Department,  
Perth, 6 November 1981.

IT is hereby notified for public information that His Excellency the Governor in Executive Council has:—

Approved of the following appointments to the Commission of the Peace for the State of Western Australia.

Charles Henry Brooks, of Brookdale Farms, Yuna.  
Kenneth Allan Cant, of "Sunderland", Whelarra,  
via Geraldton.

Alfred Cassidy, of Lot 436, Morrison Place, Lee-  
man and Associated Minerals Consolidated Ltd.  
Eneabba.

Robert Frank Herbert, of "Oakover", Nungarin.

David James Kiddie, of 20 Snook Way, Karratha  
and Broken Hill Proprietary, Karratha.

Jack Martin Lundy of 21 Main Street, Cunderdin.

Brian Robert Purdue, of Lot 325, Carnarvon Street,  
Port Denison and Dongara Hardware, More-  
ton Terrace, Dongara.

Colin Thomas Stewart, of 125 King William Street,  
Bayswater and Aged Persons Homes (Inc.), 30  
Winnifred Road, Bayswater.

Herbert Saville Waterhouse, of Lot 63, First  
Avenue, Nungarin and General Agency, Rail-  
way Avenue, Nungarin.

R. M. CHRISTIE,  
Under Secretary for Law.

SUPREME COURT ACT 1935.

Appointment of Commissioners for Affidavits.

Supreme Court Office,  
Perth, 3 November 1981.

HIS Honour the Chief Justice has been pleased to  
appoint the following persons to be Commissioners for  
Affidavits:—

Davies, Andrew Alan; Albany W.A.  
MacKnay, Ashley Temple; Subiaco W.A.  
Hewitt, Richard John; West Leederville W.A.  
Smith, Nicholas James; Mount Pleasant W.A.  
Thackray, Stephen Ernest; Rivervale W.A.  
McLoughlin, Donald; Swanbourne W.A.  
Bayly, Richard George Wykeham; West Perth W.A.  
O'Kane, Patrick Joseph; Wyalong N.S.W.  
Smith, Garth Rodway; Cairns Q.  
Smyth, Peter Mark; Peppermint Grove W.A.  
M. S. Ng,  
Principal Registrar.

COMPANIES ACT 1961-1979.

Crown Law Department,  
Perth, 6 November, 1981.

ACTING pursuant to section 231 of the Companies  
Act 1961-1979, the Hon. Attorney General has ap-  
pointed—

Maurice Alexander Levi of 220 St. George's Ter-  
race, Perth

John Francis Walker of 14 Lyall Street, South  
Perth

David James Young of 191 St. George's Terrace,  
Perth

Robert Frederick Elliot of 140 St. George's Ter-  
race, Perth and

Victor Charles Court of 442 Murray Street, Perth,  
each to be an Official Liquidator, as from the 1st day  
of November, 1981.

R. M. CHRISTIE,  
Under Secretary for Law.

Chief Secretary's Department,  
Perth, 29 October 1981.

THE Hon. Chief Secretary has approved the appoint-  
ment of the following persons as Commissioners for  
Declarations under the Declarations and Attestations  
Act 1913-1972.

Archer, Peter Douglas; Narrogin.  
Barnes, Elizabeth Madeleine; Victoria Park.  
Bawden, Donald Stanley; Carlisle.  
Brown, John William Robert; Como.  
Carmody, Eric Kenneth; Tarcoola.  
Cazzolli, Riccardo; Doubleview.  
Durack, Simon Francis; Swanbourne.  
Edwards, Roger; Thornlie.  
Everett, Godfrey Tabor; Como.  
Follett, Stanley; Two Rocks.  
Gefken, Bernard Johan Antonius; South Perth.  
Holmes, Lawrence Ernest; Booragoon.  
Hopwood, Barry John; Noranda.  
Jack, Barry William; Collie.  
James, Charles Percival; Morley.  
Lambert, David Edward; South Hedland.  
Lazberger, John Joseph; Floreat Park.  
Lloyd, Jennifer Margaret; Manjimup.  
McGann, Jeffrey William; Doubleview.  
Macri, Giuseppe; Albany.  
Moll, Uwe Peter; Collie.  
O'Hara, Stephen William Bryan; South Perth.  
Pierluigi, Claudio; Mount Lawley.  
Rafferty, Brian John; Gosnells.  
Rowe, Jennifer Nellis; Scarborough.  
Rumble, Peter Henry; Yokine.  
Strickland, Graham Ross; Mt. Tarcoola.  
Tamburri, Michael; Mount Hawthorn.  
Tijou, William Stanlake; Ferndale.  
Walsh, Patricia Joan; Brentwood.  
Webb, Stephen John; Leeming.  
Wheatley, Leslie Thomas; Cloverdale.

W. J. SAVELL,  
Acting Director.

Chief Secretary's Office,  
Perth, 27 October 1981.

Chief Secretary's Office,  
Perth, 27 October 1981.

C.S.D. 71/63.

HIS Excellency the Governor in Executive Council has appointed under the provisions of the Statistics Act 1907-1967, Mr. Gordon James Collins, as Acting Government Statistician from 26 October 1981 to 6 November 1981, both dates inclusive, during the absence on leave of the Government Statistician, Mr. W. M. Bartlett.

W. J. SAVELL,  
Acting Director.

C.S.D. 28/79.

HIS Excellency the Governor in Executive Council has pursuant to section 36 of the Fire Brigades Act, approved the expenditure programme of \$23 961 932 for the Western Australian Fire Brigades Board for the year 1981/82.

W. J. SAVELL,  
Acting Director.

REAL ESTATE AND BUSINESS AGENTS ACT 1978-1980.

REAL ESTATE AND BUSINESS AGENTS (GENERAL) AMENDMENT  
REGULATIONS (No. 2) 1981.

MADE by His Excellency the Governor in Executive Council.

- Citation. 1. These regulations may be cited as the Real Estate and Business Agents (General) Amendment Regulations (No. 2) 1981.
- Commencement. 2. These regulations shall have effect on and from 1 December 1981.
- Schedule amended. 3. The Schedule to the Real Estate and Business Agents (General) Regulations 1979\*, as amended, is amended by deleting "20", twice occurring, and substituting the following, in each case—  
" 30 " .

By His Excellency's Command,  
R. D. DAVIES,  
Clerk of the Council.

\* Published in the *Government Gazette* on 31 August 1979 at pp. 2616-2618.

HEALTH ACT 1911 (AS AMENDED).

Public Health Department,  
Perth, 29 October 1981.

P.H.D. 459/63, Ex. Co. 3351.

HIS Excellency the Governor in Council has approved, pursuant to section 119 of the Health Act 1911 (as amended) of the use by the City of Canning of the land being Parts Lot 74 and 75 Johnson Road, Canning Vale as a site for the disposal of liquid septage wastes.

J. C. McNULTY,  
Commissioner of Public Health.

Mr. T. J. Johnson.  
Mr. M. A. Johns.  
Mr. S. P. Gittins.  
Mr. R. A. Bettenay.  
Mr. F. J. Coupar.

PREVENTION OF CRUELTY TO ANIMALS  
ACT 1920.

Public Health Department,  
Perth, 29 October 1981.

P.H.D. 211/76/1, Ex. Co. 3356.

HIS Excellency the Governor in Council has:—

1. Authorised, pursuant to the Prevention of Cruelty to Animals Act and Control of Vivisection and Experiments Regulations 1959, the renewal of the authority of the persons named in the Schedule hereunder to perform vivisection or other experiments on animals for a period of twelve months expiring on the stipulated dates:—

Schedule.

Dr. S. Bajada, 30 June 1982.  
Dr. G. W. Arnold, 30 June 1982.  
Mr. M. A. Page, 30 June 1982.  
Mr. B. R. Beetson, 30 June 1982.

2. Authorised, pursuant to the Prevention of Cruelty to Animals Act and Control of Vivisection and Experiments Regulations 1959, the persons named in the Schedule hereunder to perform vivisection or other experiments on animals for a period of twelve months expiring on the date stipulated:—

Schedule.

Dr. V. Alder, 30 June 1982.

J. C. McNULTY,  
Commissioner of Public Health.

PREVENTION OF CRUELTY TO ANIMALS  
ACT 1920.

Public Health Department,  
Perth, 30 October 1981.

P.H.D. 211/76/5, Ex. Co. 3355.

HIS Excellency the Governor in Council has authorised, pursuant to the Prevention of Cruelty to Animals Act and Control of Vivisection and Experiments Regulations 1959, the renewal of the authority of the persons named in the Schedule hereunder to perform vivisection or other experiments on animals for a period of twelve months expiring on 30 June 1982.

J. C. McNULTY,  
Commissioner of Public Health.

Schedule.

Mr. K. D. Greathead.  
Mr. G. Olney.  
Mr. D. J. Barker.  
Mr. P. J. May.  
Mr. W. J. Ryan.  
Mr. K. P. Croker.

## POISONS ACT 1964-1978.

Public Health Department,  
Perth, 27 October 1981.

P.H.D. 349/71.

I, RAYMOND LAURENCE YOUNG, being the Minister administering the Poisons Act 1964-1978 appoint Mrs. J. A. Luke as an Authorised Person for the purposes of sections 54 and 57 of the Poisons Act 1964-1978.

RAY YOUNG,  
Minister for Health.

## HEALTH ACT 1911 (AS AMENDED).

## HEALTH ACT ORDER 1981.

MADE by His Excellency the Governor in Executive Council under section 273 (1).

- Citation. 1. This Order may be cited as the Health Act Order 1981.
- Commencement. 2. This Order shall take effect on and from the date of publication of this Order in the *Government Gazette*.
- Order. 3. The Sir Charles Gairdner Hospital is hereby set apart for the reception and treatment of lepers.

By His Excellency's Command,

R. D. DAVIES,  
Clerk of the Council.

## POISONS ACT 1964-1980.

## POISONS ACT AMENDMENT REGULATIONS 1981.

MADE by His Excellency the Governor in Executive Council.

- Citation. 1. These regulations may be cited as the Poisons Act Amendment Regulations 1981.
- Principal regulations. 2. In these regulations the Poisons Act Regulations 1965\* are referred to as the principal regulations.
- Reg. 12 amended. 3. Regulation 12 of the principal regulations is amended in subregulation (1) by deleting "11AB" and substituting the following—  
" 13A "
- Appendix G. subs. 4. Appendix G to the principal regulations is deleted and the following Appendix is substituted—

" APPENDIX G.  
Form No.

Annual Fee  
\$

- |  |        |
|--|--------|
| 1. Licence to Procure, Manufacture and Supply Poisons (Other than Drugs of Addiction) by Wholesale Dealing | 50.00  |
| 2. Licence to Procure, Manufacture and Supply by Wholesale Dealing Drugs of Addiction                      | 50.00  |
| 3. Pharmaceutical Chemist's Licence to Sell Poisons  | 20.00  |
| 4. Licence to Sell by Retail Poisons Specified in the Sixth Schedule                                       | 10.00  |
| 5. Licence to Sell by Retail Poisons Specified in the First, Second or Sixth Schedules                     | 15.00  |
| 6. Licence to Sell by Retail Poisons Specified in the Seventh Schedule                                     | 10.00  |
| 6B. Poisons Permit (Distribution of Samples)   | 15.00  |
| 7. Poisons Permit (Industrial)   | 10.00  |
| 8. Poisons Permit (Educational, Advisory or Research)  | No Fee |
| 9. Licence to Hawk, Peddle or Distribute Poisons   | 10.00  |
| 10. Classification of a New Drug   | No Fee |
| 11. Permit to Supply for Veterinary Use the Preparations referred to in Regulation 39 (2)                  | 10.00  |
| 13. Poisons Permit (Departmental & Hospital)   | No Fee |

The fee for renewal of a licence shall be the same as for the original licence. "

By His Excellency's Command,

R. D. DAVIES,  
Clerk of the Council.

## DENTAL ACT 1939-1980.

## DENTAL BOARD AMENDMENT RULES 1981.

MADE by the Dental Board of Western Australia and approved by His Excellency the Governor in Executive Council.

- Citation. 1. These rules may be cited as the Dental Board Amendment Rules 1981.
- Second Schedule amended. 2. The Second Schedule to the Dental Board Rules 1973\*, as amended, is amended in Part I—
- (a) by deleting "20" and substituting the following—  
" 25 " ; and
- (b) by deleting "9" and substituting the following—  
" 12 " .

Passed by a resolution of the Dental Board of Western Australia at a duly convened meeting of the Board held on the 7th day of August, 1981.

E. A. ADLER,  
Acting President.

P. M. FORBES,  
Registrar.

Approved by His Excellency the Governor in Executive Council this 27th day of October, 1981.

R. D. DAVIES,  
Clerk of the Council.

\* Published in the *Government Gazette* 25 January 1974 at pp. 194-202.

## HEALTH ACT 1911 (AS AMENDED).

## City of Belmont.

WHEREAS the provisions of the Health Act 1911, as amended, a local authority may make or adopt by-laws and may alter, amend or repeal any by-laws so made or adopted. Now therefore, the City of Belmont, being a local authority within the meaning of the Act and having adopted the Model By-Laws described as Series "A" as re-printed, pursuant to the Re-printing and Regulations Act, 1954, in the *Government Gazette* on the 29 April 1964, doth hereby resolve and determine that the said adopted by-laws shall be amended as follows:—

## Part I.—GENERAL SANITARY PROVISIONS.

By-law 19 is amended by substituting for sub-by-law (2) a new sub-by-law (2) to stand as follows—

- (2) The deposit of refuse, garbage or rubbish on land set aside by the Council for the purpose shall be subject to the payment of a fee as follows—

- (a) Refuse arising from domestic or residential premises within the City of Belmont (not including the materials from the demolition of residential building) ..... NIL
- (b) Waste arising from all commercial and industrial premises.  
Waste arising from all residential premises outside of the City of Belmont.

	\$
Per car load or station wagon ....	3.00
Utility or single axle trailer ....	6.00
Dual axle trailer ....	10.00
Truck up to 4 tonne aggregate weight ....	10.00
Truck single axle up to 8 tonne aggregate weight ....	15.00
Truck single axle up to 13 tonne aggregate weight ....	20.00
Truck 6 wheeler ....	30.00
Truck 8 wheeler ....	40.00
Compactor vehicles (according to legal load capacity) .....	11.00/tonne
Articulated Vehicles ....	60.00
Bulk Bins up to 6 cubic metres ....	18.00
Bulk Bins up to 10 cubic metres ....	30.00
Bulk Bins up to 14 cubic metres ....	42.00
Bulk Bins up to 17 cubic metres ....	51.00

Where a Registered Weighbridge Ticket is produced the charge shall be:—

- (i) For waste that is Builders rubble, stripping, top soil and any other material suitable to be used as cover material ..... NIL
- (ii) All other waste ..... 11.00/tonne



## (c) Motor Vehicle Bodies:—

Arising from commercial or industrial premises	....	10.00
Arising from residential premises within the City of Belmont		
—where cut into 3 or more sections	....	NIL
—where not cut into 3 or more sections	....	10.00

Passed at a meeting of the Belmont City Council on 15 June 1981.

F. W. RAE,  
Mayor.  
G. SWINTON BRAY,  
Town Clerk.

Approved by His Excellency the Governor in Executive Council this 27th day of October, 1981.

R. D. DAVIES,  
Clerk of the Council.

## HOSPITALS ACT 1927-1981.

Department of Hospital  
and Allied Services,  
Perth, 27 October 1981.

PJ 5.6.

HIS Excellency the Governor in Executive Council has been pleased to approve under section 17 (2) of the Hospitals Act 1927-1981, the sale of the undermen-

tioned land by the Murray District Hospital Board to the Murray District Aged Persons' Homes (Inc.)—

Pinjarra Suburban Lot 17 and being the whole of land contained in Certificate of Title Volume 1297 Folio No. 547 standing in the name of the Murray District Hospital Board.

W. D. ROBERTS,  
Commissioner,  
Hospital and Allied Services.

## ROAD TRAFFIC ACT 1974-1980.

## ROAD TRAFFIC CODE AMENDMENT (No. 7) 1981.

MADE by His Excellency the Governor in Executive Council.

Citation. 1. These regulations may be cited as the Road Traffic Code Amendment (No 7) 1981.

Principal regulations. 2. In these regulations the Road Traffic Code 1975\*, as amended, is referred to as the principal regulations.

Reg. 1702 amended. 3. Regulation 1702 of the principal regulations is amended by repealing subregulations (1) and (2) and substituting the following subregulations—

“ (1) A person in charge of stock shall not—

(a) allow it to stray onto a road; or

(b) having taken stock onto a road, allow it to remain there unattended, or inadequately attended.

(2) It is a defence to a complaint under subregulation (1) of this regulation, of allowing stock to stray onto a road, that all reasonable precautions were taken to prevent the stock from straying onto the road. ”

Reg. 1702A inserted. 4. After regulation 1702 of the principal regulations, the following regulation is inserted—

“ 1702A. A person shall not drive stock along or across a road unless he—

(a) takes all reasonable precautions to warn approaching traffic of the presence of the stock; and

(b) arranges the driving of the stock at such times, and in such numbers, and establishes such control of the stock on the road, as is likely to prevent it causing unreasonable delay to the passage of other traffic. ”

By His Excellency's Command,

R. D. DAVIES,  
Clerk of the Council.

\* Reprinted in the *Government Gazette* on 19 March 1980.

## FISHERIES ACT 1905.

(Section 24C (2).)

Notice No. 98.

F. &amp; W. 597/75.

THE Minister for Fisheries and Wildlife, acting under section 24C (2) of the Fisheries Act 1905, hereby declares that the disposal for gain or reward of:—

- (a) the legs or antennae of rock lobster in a whole condition (that is, with the shell intact and with the meat inside the shell); or
- (b) the group of muscles comprising the antennal peduncle muscles (3 segments), the antennular plate muscles, the promotor and depressor antennal muscles and the epistome muscles of rock lobster (commonly referred to as "horn" or "scalp" meat) in whole form as extracted from the shell with the epidermis on;

Whether or not those portions are less than the weight prescribed for the purposes of subsection (1) of section 24C, does not constitute an offence against that subsection.

The Notice under section 24C (2) of the Fisheries Act 1905, relating to the legs and antennae of rock lobster published in the *Government Gazette* on 17 October 1980, is hereby cancelled.

GORDON MASTERS,  
Minister for Fisheries and Wildlife.

## WATERWAYS CONSERVATION ACT 1976.

FOR the purpose of appointing a member of the Peel Inlet Management Authority, His Excellency, the Governor, acting pursuant to the powers conferred by sections 16 and 19 of the Waterways Conservation Act 1976 and on the recommendation of the Minister for Conservation and the Environment has been pleased on 27 October 1981, to appoint the following person a member of the Peel Inlet Management Authority until 13 April 1982.

Colin Joseph Rodgers of Number 3 Tanderra Place,  
Yunderup Canals.

R. D. DAVIES,  
Clerk of the Council.

## LAND ACT 1933-1980.

Land Release.

Department of Lands and Surveys,  
Perth, 6 November 1981.

THE undermentioned allotments of land are now open for sale pursuant to the provisions of Part IV of the Land Act 1933-1980 and are to be sold by Public Auction by Order of the Minister, at the place and on the date stated, at the upset prices and subject to the conditions specified hereunder.

Port Denison Townsite.

File 511/51v.2.

Lot; Street; Area (Square Metres); Upset Price;  
Conditions.

- 486; Plester Street; 821; \$8 000.00; A.B.C.  
487; Plester Street; 857; \$7 750.00; A.B.C.  
488; Plester Street; 1 071; \$7 000.00; A.B.C.  
489; Plester Street; 875; \$7 000.00; A.B.C.  
490; Plester Street; 875; \$7 000.00; A.B.C.  
491; Plester Street; 875; \$7 000.00; A.B.C.  
492; Cnr. Plester Street and Downes Way; 1 114;  
\$7 000.00; A.B.C.  
493; Cnr. Downes and Osborne Way; 802; \$7 500.00;  
A.B.C.  
494; Osborne Way; 813; \$7 250.00; A.B.C.  
495; Osborne Way; 813; \$7 500.00; A.B.C.

- 496; Osborne Way; 814; \$7 500.00; A.B.C.  
497; Osborne Way; 843; \$7 500.00; A.B.C.  
498; Osborne Way; 883; \$6 750.00; A.B.C.  
499; Osborne Way; 855; \$5 750.00; A.B.C.  
501; Osborne Way; 842; \$5 750.00; A.B.C.  
502; Osborne Way; 1 061; \$5 750.00; A.B.C.  
503; Cnr. Osborne Way and Pearse Road; 989;  
\$6 500.00; A.B.C.  
504; Pearse Road; 1 052; \$5 750.00; A.B.C.  
514; Richardson Road; 825; \$6 500.00; A.B.C.  
515; Georgette Street; 858; \$6 500.00; A.B.C.  
516; Cnr. Richardson Road and Georgette Street; 924;  
\$6 500.00; A.B.C.  
519; Hendy Street; 851; \$6 250.00; A.B.C.  
520; Hendy Street; 840; \$6 250.00; A.B.C.  
521; Hendy Street; 840; \$6 250.00; A.B.C.  
522; Hendy Street; 931; \$6 000.00; A.B.C.  
523; Hendy Street; 878; \$6 000.00; A.B.C.  
524; Cnr. Hendy Street and Richardson Road; 1038;  
\$6 000.00; A.B.C.  
525; Cnr. Georgette Street and Richardson Road; 952;  
\$6 250.00; A.B.C.  
526; Georgette Street; 899; \$6 250.00; A.B.C.  
527; Georgette Street; 917; \$6 500.00; A.B.C.

Saturday, 28 November 1981 at 9.30 a.m. in the  
Shire Hall, Dongara.

(Plan Port Denison 34:01, 34:02, 35:01 and 35:02.)

These lots are sold subject to the following conditions:

- (A) The purchaser shall erect on the lot purchased a residence to comply with Local Authority by-laws within four years from the due date of the first instalment. If this condition has not been complied with in the time prescribed, the land may be absolutely forfeited together with all purchase money and fees that may have been paid. However, freehold title to the land may be applied for when a residence has been erected to "top plate height" stage, and is not less than 50% completed to the satisfaction of the Minister for Lands.

On payment of the first instalment of purchase money a Licence will be available upon which a mortgage can be registered. A Crown Grant (freehold) will not issue until the purchaser has complied with the building condition. A holder of a Licence may apply to the Minister for permission to transfer a Licence.

- (B) Purchases by Agents will need to be ratified by the Principals.  
(C) Subject to Examination of Survey.

R. W. MICKLE,  
Acting Under Secretary for Lands.

## FORFEITURES.

THE following leases and licences together with all rights, title and interest therein have this day been forfeited to the Crown under the Land Act 1933-1977 for the reasons stated:—

Name; Lease or Licence; District; Reason; Corres.  
No.; Plan.

- Sadler, P., Sadler, S. K.; 3116/6039; Port Hedland  
Lot No. 2951; Non compliance with conditions;  
2109.73; Port Hedland 24:27.

## ERRATUM.

IN *Government Gazette* (No. 81) of 30 October, 1981 on page 4480 the forfeiture commencing:—

Jaffrey, J. H.; 338/14614; Ravensthorpe Lot 92; Non payment of instalments; 3598.68; Ravensthorpe 29:01.

Should have read:—

Jeffrey, J. H.; 338/14614; Ravensthorpe Lot 92; Non payment of instalments; 3598.68; Ravensthorpe 29:01.

B. L. O'HALLORAN,  
Under Secretary for Lands.

## LAND ACT 1933-1980.

## Reserves.

Department of Lands and Surveys,  
Perth, 6 November 1981.

HIS Excellency the Governor in Executive Council has been pleased to set apart as Public Reserves the land described below for the purposes therein set forth.

File No. 2174/78.

KALGOORLIE.—No. 37167 (Housing (P.W.D.)), Lot No. 3632 (formerly portion of Kalgoorlie Lot 2208) (1 013 square metres). (Diagram 83515, Plan Kalgoorlie-Boulder and Environs 28.38 (Hare Street).)

File No. 579/981.

COCKBURN SOUND.—No. 37342 (Public Recreation), Location No. 2659 (formerly portion of Cockburn Sound Location 16 being Lot 379 on Diagram 13483) (7 727 square metres). (Plan Mandurah 2 000 07.40 (Amazon Drive, Mandurah).)

File No. 713/78.

PLANTAGENET.—No. 37430 (Water Supply Purposes), Location Nos. 7408 and 7409 (formerly portion of Plantagenet Location 2480 and being part of Lot 4 on Diagram 45821) (5 838 square metres). (Diagram 82980, Plan Albany 2 000 8.02 (Princess Avenue in the Shire of Albany).)

File No. 2135/981.

VICTORIA.—No. 37466 (Water Supply), Location No. 11465 (formerly portion of Victoria Location 9920 being Lot 3 the subject of Diagram 47955) (4 000 square metres). (Plan Oppossum Swamp 1 : 50 000 (Carnamah-Eneabba Road, in the Shire of Carnamah).)

File No. 3504/980.

ESPERANCE.—No. 37467 (Public Recreation), Lot No. 838 (formerly portion of East Location 21 being Lot 619 on Plan 13433) (377 square metres). (Plan E93-4 (Fisheries Road, Esperance).)

File No. 491/981.

BUNBURY.—No. 37468 (Public Recreation), Lot No. 642 (formerly portion of Leschenault Location 26 being Lot 56 on Plan 13469 (1.028 6 hectares). (Plan Bunbury 2 000 03.31 (Preston Street, Bunbury).)

File No. 3202/77.

WELLINGTON.—No. 37471 (Hospital, Community Health Centre and Health Purposes), Location No. 5260 (formerly portion of Wellington Location 826 (1.961 9 hectares). (Diagram 82969, Plans Yarloop 2 000 16.33; Wagerup and Yarloop 2 000 16.34 (Johnston Road in the Shire of Harvey).)

File No. 2400/78.

AVON.—No. 37475 (Quarry (W.A.G.R.)), Location No. 28732 (formerly portion of each of Avon Locations 20126 and 24640 being Lot 1 on Diagram 57137) (26.994 2 hectares). (Plan 56 D/40 (Whitshed Road in the Shire of Dowerin).)

File No. 577/981.

COCKBURN SOUND.—No. 37476 (Public Recreation), Location No. 2660 (formerly portion of Cockburn Sound Location 16 being Lot 378 on Plan 13483 (1 223 square metres). (Plan Mandurah 2 000 07.40 (Amazon Drive, Mandurah).)

File No. 1318/75.

MELBOURNE.—No. 37477 (Water Supply), Location No. 3998 (formerly portion of Melbourne Location 1134) (4 400 square metres). (Diagram 81555, Plan Calingiri N.W. 1:25 000 (Parker Road in the Shire of Victoria Plains).)

File No. 2877/981.

CANNING.—No. 37480 (Sewage Purposes), Location No. 3194 (137 square metres). (Diagram 84493, Plan Perth 2 000 16.20 (Carson Street, St. James in the City of Perth).)

File No. 2679/77.

BREMER BAY.—No. 37482 (Drain), Lot No. 199 (formerly portion of each of Bremer Bay Lots 77 and 94 (603 square metres). (Diagram 83659 (Plan Bremer Bay BM 27/17.32 (Barbara Street).)

File No. 2679/77.

BREMER BAY.—No. 37483 (Use and Requirements of the Shire of Gnowangerup), Lot No. 200 (603 square metres). (Diagram 83659, Plan Bremer Bay BM 27/17.32 (Barbara Street).)

File No. 2303/79.

CARNARVON.—No. 37484 (State and Voluntary Emergency Services and Access), Lot No. 1220 (2 736 square metres). (Diagram 84540, Plan Carnarvon 2 000 08.06 (Stuart Street).)

File No. 4266/25.

AVON.—No. 37486 (Use and Requirements of the Government Employees Housing Authority), Location No. 28708 (800 square metres). (Diagram 84783, Plan Dowerin 1:50 000 (Ejanding East Road).)

File No. 4164/12.

QUAIRADING.—No. 37487 (Use and Requirements of the Government Employees Housing Authority), Lot No. 7 (1 012 square metres). (Plan Quairading Townsite (Parker Street).)

File No. 3441/77.

LANCELIN.—No. 37495 (Use and Requirements of the Shire of Gingin), Lot No. 423 (931 square metres). (Plan Lancelin 21.07 (Walker Avenue).)

File No. 2968/81.

PLANTAGENET.—No. 37501 (Harbour Purposes), Location No. 7494 (about 2.052 4 hectares). (Plans Albany 2 000 14.07; 14.08 (Oyster Harbour, in the Town of Albany).)

R. W. MICKLE,  
Acting Under Secretary for Lands.

## AMENDMENT OF RESERVES.

Department of Lands and Surveys,  
Perth, 6 November 1981.

HIS Excellency the Governor in Executive Council has been pleased to approve, under section 37 of the Land Act 1933-1980 of the amendment of the following Reserves:—

File No. 1085/94.—No. 2514 (Carnarvon Lot 181) "Public Buildings" to exclude that portion as surveyed and shown on Lands and Surveys Diagram 84540 as part of Carnarvon Lot 1220 and of its area being reduced to 8 311 square metres, accordingly. (Plan Carnarvon 2 000 08.06 (Robinson Street).)

File No. 1085/94.—No. 2515 (Carnarvon Lot 186) "Public Buildings" to exclude that portion as surveyed and shown on Lands and Surveys Diagram 84540 as part of Carnarvon Lot 1220 and of its area being reduced to 4 564 square metres, accordingly. (Plan Carnarvon 2 000 08.06 (Olivia Terrace).)

File No. 5084/10.—No. 12876 (Warramboe District) "Common" to include Warramboe location 6 and of its area being increased to 1 630.944 2 hectares, accordingly. (Plan Mt. Magnet Regional 1 : 25 000 (Five Mile Road).)

File No. 4164/12.—No. 14185 (Quairading lots 7 and 70) "Police" to exclude Quairading lot 7 and of its area being reduced to 2 023 square metres, accordingly. (Plan Quairading Townsite (Parker Street).)

File No. 5144/14, V.2.—No. 15837 (Darkan lots 162, 182 and 185) "Public Recreation" to comprise Darkan lot 295 as surveyed and shown on Original Plan 14813 in lieu of lots 162, 182 and 185 and of its area being increased to 71.686 5 hectares, accordingly. (Plan Darkan Townsite (Hibble Street in the Shire of West Arthur).)

File No. 4266/25.—No. 19350 (Avon location 24976) "Schoolsite" to exclude the area surveyed and shown on Lands and Surveys Diagram 84783 as Avon location 28708 and of its area being reduced to 1.732 1 hectares, accordingly. (Plan Dowerin 1 : 50 000 (Ejanding East Road).)

File No. 4341/27.—No. 19613 (Victoria District) "Conservation of Flora and Fauna" to agree with re-calculation of area and of its area being increased to 7.991 6 hectares, accordingly. (Plan 160 C/40 F.4. (Yuna-Tenindewa Road) in the Shire of Chapman Valley.)

File No. 10424/01.—No. 21853 (Carnarvon Lots 182 and 183) "Public Works Purposes" to exclude that portion as surveyed and shown on Lands and Surveys Diagram 84540 as part of Carnarvon Lot 1220 and of its area being reduced to 3 550 square metres, accordingly. (Plan Carnarvon 2 000 08.06 (Robinson Street).)

File No. 114/50.—No. 23043 (Esperance Location 704) "Gravel" to exclude the area shown bordered green on Lands and Surveys Diagram 84726 as Esperance Location 2013 and of its area being reduced to 58.497 0 hectares accordingly. (Plan Esperance 1 : 50 000 (Ravensthorpe-Esperance Road).)

File No. 5932/49.—No. 23177 (Geraldton Lot 1372) "Park and Recreation" to include Geraldton Lot 2840 (formerly portions of each of Geraldton Suburban Lots 31 and 32 being Lot 18 on Diagram 60815) and of its area being increased to 5 271 square metres accordingly. (Plan Geraldton 2 000 15.18 (Kempton Street Geraldton).)

File No. 2563/64.—No. 28031 (Geraldton Lots 2357 and 2583) "Public Recreation" to include Geraldton Lot 2838 (formerly portion of Geraldton Suburban Lot 140 being Lot 79 on Diagram 60271) and of its area being increased to 3 541 square metres accordingly. (Plan Geraldton 2 000 15.16 (near Duke Street).)

File No. 10424/01.—No. 30187 (Carnarvon Lots 184, 185, 549 and 854) "Civic Purposes" to exclude that portion as surveyed and shown on Lands and Surveys Diagram 84540 as part of Carnarvon Lot 1220 and of its area being reduced to 3 550 square metres, accordingly. (Plan Carnarvon 2 000 08.06 (Stuart Street).)

File No. 1313/72.—No. 31564 (Canning locations 2422 and 2457) "School Site" to comprise Canning location 3251 as surveyed and shown on Lands and Surveys Diagram 84493 in lieu of locations 2422 and 2457 and of its area being reduced to 1.833 4 hectares, accordingly. (Plan Perth 2 000 16.20 (Carson Street, St. James in the City of Perth).)

File No. 888/68.—No. 32109 (Murray Location 1636) "Public Recreation" to comprise Murray Location 1718 (part formerly portion of Murray Location 66 being Lot 1 on Diagram 61598) as surveyed and shown on Lands and Surveys Diagram 84456 in lieu of Location 1636 and of its area being increased to 5.428 6 hectares accordingly. (Plans Mandurah 2 000 04.01 and 04.04 (Janis Street, Mandurah).)

File No. 2017/71.—No. 32889 (Melbourne Location 3976 and Wongan Hills Lot 646) "Railway Purposes" to include Melbourne Location 4015 as surveyed and shown on Lands and Surveys Diagram 82173 (formerly portion of Melbourne Location 1406 being part of lot 1 on Diagram 32334) and of its area being increased to 9 031 square metres accordingly. (Plan Wongan Hills 2 000 23.23 (at Wongan Hills).)

File No. 1271/77.—No. 34516 (Leeman lots 52 and 53) "Boatyard and Storage of Equipment" to include Leeman lot 57 and of its area being increased to 9 880 square metres, accordingly. (Plan Leeman 2 000 39.06 (Nairn Street in the Shire of Coorow).)

File No. 723/79.—No. 36328 (Canning Location 3141) "Public Recreation" to include Canning Location 3280 (formerly portion of Canning Location 13 and being lot 24 on Diagram 60836) and of its area being increased to 1.575 4 hectares accordingly. (Plan Perth 2 000 22.15 (near Maddington Road in the City of Gosnells).)

File No. 2332/79.—No. 36577 (Canning Location 3176) "Public Recreation" to include Canning Location 3279 (formerly portion of Canning Location 17 being lot 204 on Plan 13476) and of its area being increased to 1.937 4 hectares accordingly. (Plans Perth 2 000 20.12 and 20.13 (Ningaloo Way, Gosnells).)

R. W. MICKLE,  
Acting Under Secretary for Lands.

#### REVOCATION OF ORDERS IN COUNCIL.

Department of Lands and Surveys,  
Perth, 6 November 1981.

IT is hereby notified for general information that His Excellency the Governor in Executive Council has been pleased to revoke as follows:—

File No. 3017/58.—The Order in Council issued under portion of Executive Council Minute No. 972 dated 25 May 1961 whereby Reserve No. 25541 (Cottesloe Lot 322) was vested in the Municipality of Cottesloe in trust for the purpose of "Site for Club and Club Premises" (Cottesloe Surf Life-Saving Club Incorporated) and to approve of the cancellation of the relevant Vesting Order accordingly.

File No. 3645/76.—The Order in Council issued under portion of Executive Council Minute No. 2/77 dated 8 August 1980 whereby Reserve No. 34543 (Wyndham Lot 1420) was vested in The Commonwealth of Australia in trust for the purpose of "Radio Communications Site (Commonwealth)" and to approve of the cancellation of the relevant Vesting Order accordingly.

R. W. MICKLE,  
Acting Under Secretary for Lands.

#### CANCELLATION OF RESERVES.

Department of Lands and Surveys,  
Perth, 6 November 1981.

HIS Excellency the Governor in Executive Council has been pleased to approve, under section 37 of the Land Act 1933 of the cancellation of the following Reserves:—

File No. 1284/12.—No. 12082 (Onslow Lots 41, 42, 52, 53, 54, 55, 64, 65, 66, 67, 162 to 177 inclusive) "Educational Endowment". (Plan Onslow Sheet 1 (Campbell and Denzie Streets).)

File No. 12301/09.—No. 12478 (Avon District) "Water". (Plan Kwolyin 1:50 000 (Zis Road in the Shire of Bruce Rock).)

File No. 2745/05.—No. 13084 (Warramboe Location 6) "Rifle Range—Rifle Club". (Plan Mt. Magnet Regional 1:25 000 (Near Mount Road).)

File No. 1589/12.—No. 14007 (Nungarin Lots 15 and 16) "Public Buildings (Commonwealth)". (Plan Nungarin 21.30 (Railway Avenue).)

File No. 1942/15.—No. 16008 (Kondinin Lots 1 and 2) "Public Buildings (Commonwealth)". (Plan Kondinin Townsite (Jones Street).)

File No. 8139/19.—No. 17380 (Avon Location 21341) "Agricultural Hall Site". (Plan Kwolyin 1:50 000 (Zis Road in the Shire of Bruce Rock).)

File No. 5615/51.—No. 23352 (Mt. Magnet Lot 76) "Railway Purposes". (Plan Mount Magnet Townsite (Laurie Street).)

File No. 3322/75.—No. 33922 (Leonora Lot 930) "Use and Requirements of the Shire of Leonora". (Plan Leonora Sheet 2 (Rochester Street).)

File No. 3635/76.—No. 34543 (Wyndham Lot 1420) "Radio Communications Site (Commonwealth)". (Plan Mount Erskine 1:25 000 (Great Northern Highway).)

File No. 1666/980.—No. 36751 (Karratha Lots 2158, 2167, 2168, 2182, 2193, 2287, 2289, 2346 and 2374) "Use and Requirements of the Government Employees Housing Authority". (Plans Karratha 2 000 29.27, 28.27, 29.26 and 28.26 (Kruger Street).)

File No. 277/44.—No. 36919 (Nannup Lot 222) "Use and Requirements of the Government Employees Housing Authority". (Plan Nannup Townsite (Brockman Street).)

File No. 1257/79.—No. 37059 (Broome Lot 1241) "Use and Requirements of the Commissioner of Main Roads". (Plan Broome 29.14 (Piggott Way).)

File No. 2516/980.—No. 37073 (Mt. Magnet Lot 309) "Use and Requirements of the Government Employees Housing Authority". (Plan Mt. Magnet Townsite (Hepburn Street).)

File No. 3464/980.—No. 37099 (Leonora Lot 282) "Use and Requirements of the Industrial and Commercial Employees Housing Authority". (Plan Leonora Townsite Sheet 1 (Queen Victoria Street).)

File No. 2893/980.—No. 37136 (Gnowangerup Lot 390) "Use and Requirements of the Government Employees Housing Authority". (Plan Gnowangerup Townsite (Grocock Street).)

File No. 570/981.—No. 37151 (Coolgardie Lots 185, 304 and 366) "Use and Requirements of the Government Employees Housing Authority". (Plan Coolgardie 2 000 09.12 (Lefroy, Lindsay and Sylvester Streets).)

R. W. MICKLE,  
Acting Under Secretary for Lands.

#### CHANGE OF PURPOSE OF RESERVES.

Department of Lands and Surveys,  
Perth, 6 November 1981.

HIS Excellency the Governor in Executive Council has been pleased to approve, under section 37 of the Land Act, 1933-1980, of the change of purpose of the following Reserves:—

File No. 2367/86.—No. 18800 (Geraldton lots 85, 86 and 93) being changed from "Community Centre for Aged Citizens" to "Public Buildings". (Plan Geraldton 2 000 14.15 (Evans Street).)

File No. 9742/98 V3.—No. 21717 (Victoria locations 220, 221, 222, 223 and 292) being changed from "Cemetery" to "Disused Burial Ground". (Plan Geraldton SE 1 : 25 000 (near Brand Highway in the Shire of Greenough).)

File No. 10424/01 V3.—No. 21853 (Carnarvon Lots 182 and 183) being changed from "Public Works Purposes" to "Civic Purposes" (Plan Carnarvon 2 000 08.06 (Robinson Street in the Shire of Carnarvon).)

File No. 5932/49.—No. 23177 (Geraldton Lots 1372 and 2840) being changed from "Park and Recreation" to "Public Recreation". (Plan Geraldton 2 000 15.18 (Kempton Street, Geraldton).)

R. W. MICKLE,  
Acting Under Secretary for Lands.

#### PARKS AND RESERVES ACT 1895.

Rottneest Island Board.

Appointment of Member.

Department of Lands and Surveys,  
Perth, 6 November 1981.

File No. 6610/50 V2.

HIS Excellency the Governor in Executive Council has been pleased to reappoint, under the provisions of the Parks and Reserves Act 1895 as a member of the Rottneest Island Board, the Hon. Alexander Donald Taylor for a term expiring 30 June 1983.

R. W. MICKLE,  
Acting Under Secretary for Lands.

#### PARKS AND RESERVES ACT 1895.

Kings Park Board.

Appointment of Members.

Department of Lands and Surveys,  
Perth, 6 November 1981.

File No. 3000/981.

HIS Excellency the Governor in Executive Council has been pleased to appoint under the provisions of the Parks and Reserves Act 1895 as members of the Board to control and manage Class "A" Reserve No. 1720, (Kings Park) the following:—

Hon. Sir Ross Hutchinson, President; Hon. Frederick Charles Chaney, Vice President; Mr. Justice Peter Frederick Brinsden, Mr. Walter Henry Eastman, Mr. James William Robertson and Mrs. Ann Cullity as members for a term of three (3) years commencing 16 October 1981.

R. W. MICKLE,  
Acting Under Secretary for Lands.

#### SUBURBAN LAND.

Swan Location 10226.

Department of Lands and Surveys,  
Perth, 6 November, 1981.

File No. 2778/980.

HIS Excellency the Governor in Executive Council has been pleased to approve under section 10 of the Land Act 1933, of Swan Location 10226 being set apart as Suburban Land. (Plan: Perth 2 000 17.32 (near Morley Drive, Morley).)

R. W. MICKLE,  
Acting Under Secretary for Lands.

#### SUBURBAN LAND.

Swan Location 10235.

Department of Lands and Surveys,  
Perth, 6 November, 1981.

File No. 2782/980.

HIS Excellency the Governor in Executive Council has been pleased to approve under section 10 of the Land Act 1933, of Swan Location 10235 being set apart as Suburban Land. (Plan: Perth 2000 17.32 (Morley Drive, Morley).)

R. W. MICKLE,  
Acting Under Secretary for Lands.

#### NAMING OF STREETS.

Shire of Toodyay.

Department of Lands and Surveys,  
Perth, 6 November 1981.

File No. 1406/75.

IT is hereby notified for general information that His Excellency the Governor in Executive Council has been pleased to approve under section 10 of the Land Act, 1933, of the naming of Streets, in the Shire of Toodyay, as set out in the Schedule hereunder.

R. W. MICKLE,  
Acting Under Secretary for Lands.

#### Schedule.

Name; Description.

Boyagerring Road—The whole of Road No. 944 commencing at the southeastern side of Goomalling-Toodyay Road (Road No. 26) and extending south-eastward along the northeastern boundaries of Lots 26, 25, 24, 23, 22, 21, 20 and 19 of Avon Location U2 (Land Titles Office Plan 4662) to terminate at the northwestern boundary of Location 13352.

Range Road—The whole of the surveyed road commencing at the northeastern side of Boyagerring Road described above and extending northeastward along the southeastern boundaries of Lots 27, 37, 38, 39, 40 and 41 of Avon Location U2 (Land Titles Office Plan 4662) to terminate at a line joining the southernmost southeastern corner of the last mentioned Lot and the northeastern corner of Lot 42 of the said Location (Plan 4662).

Dawson Road—The whole of Road No. 15295 and surveyed road commencing at the southeastern side of Range Road described above and extending south-eastward along the northeastern boundaries of Lots 36, 35, 34, 33 and 32 of Avon Location U2 (Land Titles Office Plan 4662) to terminate at the northwestern boundary of Location 13352.

Whitfield Road—The whole of Road No. 15532 commencing at the southeastern side of Goomalling-Toodyay Road (Road No. 1126) and extending south-eastward along part of the northeastern boundary of

Lot 2 of Avon Location U2 (Land Titles Office Plan 4662) thence northeastward along the northwestern boundary of Lot 9 of the said location (Plan 4662) thence southeastward along the northeastern boundaries of Lots 9, 8, 7 and 6 of that location (Plan 4662) and to and along the northeastern boundary of Lot 5 of that location (Plan 4662) to terminate at a line in prolongation northeastward of the southeastern boundary of the lastmentioned Lot.

Wicklow Road—The whole of Road No. 15533 commencing at the southwestern side of Whitfield Road described above and extending southwestward along the southeastern boundaries of Lots 6 and 3 of Avon Location U2 (Land Titles Office Plan 4662) to terminate at a line in prolongation southeastward of the southwestern boundary of the last mentioned Lot.

(Public Plans Northam N.W. and Toodyay N.E. 1 : 25 000 and Toodyay Regional 2.6.)

#### NAMING AND CHANGE OF NAME OF STREETS.

Shire of Serpentine-Jarrahdale.

Department of Lands and Surveys,  
Perth, 6 November 1981.

File No. 1189/59, V3.

IT is hereby notified for general information that His Excellency the Governor in Executive Council has been pleased to approve under section 10 of the Land Act 1933 of the naming and change of name of Streets in the Shire of Serpentine-Jarrahdale as set out in the Schedule hereunder.

R. W. MICKLE,  
Acting Under Secretary for Lands.

#### Schedule.

Naming of Street.

Name; Description.

Kershaw Street—The whole of Road No. 4922 commencing from the northwestern side of South Western Highway and extending northward through vacant Crown land to terminate at the southeastern side of Reserve No. 5454.

Perrett Road—The whole of the surveyed road commencing from the southwestern side of South Western Highway (Road No. 41) and extending southwestward along the southeastern boundaries of Lots 90 and 101 of Serpentine Agricultural Area Lots 22 and 23 (Land Titles Office Plan 5440) thence northwestward along the southwestern boundaries of Lots 101, 100, 99, 98 and 97 of the said Agricultural Area Lots 22 and 23 (Plan 5440) to terminate at the southeastern side of Norman Road.

#### Change of Street Names.

(a) Part of Alexander Road to Evans Way; being the whole of the surveyed road commencing from the northwestern side of South Western Highway (Road No. 122) and extending westward along the northern boundary of Lot 30 of Wungong Lot 71 (Land Titles Office Diagram 44907) to terminate at the eastern side of George Road (Road No. 8991).

(b) Part of Alexander Road to Evans Way; being the whole of Road No. 8984 commencing from a line in prolongation southward of the eastern boundary of Serpentine Agricultural Area Lot 3 and extending westward along the southern boundary of the said lot thence northward along the western boundary of the said agricultural Area lot to terminate at a line in prolongation westward of the northern boundary of the said lot.

(Public Plans K209-4, K225-4, Peel 10 000 5.6 Jarrahdale N.W. 1:25 000.)

#### CHANGE OF NAME OF STREETS.

Shire of Busselton.

Department of Lands and Surveys,  
Perth, 6 November, 1981.

Corres. 603/68, V3.

IT is hereby notified for general information that His Excellency the Governor in Executive Council has been pleased to approve, under section 10 of the Land Act 1933, of the change of street names in the Shire of Busselton as set out in the Schedule hereunder.

R. W. MICKLE,  
Acting Under Secretary for Lands.

#### Schedule.

(a) Campin Street to Jensen Way; being that portion of surveyed road commencing at the western side of Craig Street and extending westward along the southern boundary of Lot 55 of Sussex Location 6 (Land Titles Office Plan 8195) to terminate at the southwestern corner of that lot.

(b) Part of Vasse Road to Rendezvous Road; being that portion of Road No. 196 commencing at the eastern side of Road No. 2187 and extending generally eastward through Sussex Location 249, along the northern boundary of Location 181 and the southern severance of Location 634, to and along the northern boundaries of Locations 1403 and 1911 and Vasse Lots 18, 19, 20, 21 and 22 and the northernmost boundaries of Lots 23, 24 and 25, Locations 2348, 2349, 2350, 2351, 2355 and 2356 to terminate at a line in prolongation northward of the eastern boundary of the last mentioned location.

(Public Plans Busselton 2 000 23.35, Vasse 2 000 19.32, 20.32 and 21.32 and Busselton-Vasse Regional 10 000 5.7.)

#### OPEN FOR PASTORAL LEASING.

Under Part VI of the Land Act 1933.

Kimberley Division.

Marndoc and Omalinde Districts.

Corres. No. 637/981.

IT is notified for general information that the area of about 49 263 hectares situated about 117 kilometres west of Wyndham Townsite and as described in the Schedule below, has been made available for Pastoral Leasing as from Wednesday, 23 December 1981, subject to the condition that a Pastoral Lease of this land, may only be granted to a lessee of land in the same locality.

Lessees are required to stock the land and as a guide to minimum development lessees are required to expend, each year, in effecting improvements an amount not less than two and one half times the annual rental.

In accordance with the provisions of the Land Act this land is made available for pastoral leasing at an annual rental of \$178.18.

Applications, accompanied by a deposit of \$124.09 must be lodged at the Department of Lands and Surveys, Perth, not later than Wednesday, 23 December 1981.

All applications lodged on or before that date will be treated as having been received on the closing date, and if there are more applications than one for the area, the application to be granted will be decided by the Land Board.

R. W. MICKLE,  
Acting Under Secretary for Lands.

#### Schedule.

All that portion of land bounded by lines starting from about 17 280 m south of the northernmost north-eastern corner of Pastoral Lease 398/445 a point on a present eastern boundary of that Pastoral Lease and extending east about 20 000 m, thence south about 16 800 m, thence west about 12 590 m, again south about 10 100 m, again east about 12 580 m, and again south about 4 100 m to the southernmost northern boundary of Pastoral Lease 398/445, and thence west and north along boundaries of that Pastoral Lease to the starting point.

Area: 49 263 hectares.

(Plan Ashton 1:250 000.)

## LAND ACT 1933.

## Land Release.

Department of Lands and Surveys,  
Perth, 6 November 1981.

File No. 3051/75.

HIS Excellency the Governor in Executive Council has been pleased to approve under section 45A of the Land Act 1933, of Exmouth Lot 726 being made available for sale in fee simple at the purchase price of one thousand six hundred and fifty dollars (\$1 650.00) and subject to the payment for improvements at valuation, in cash, should the successful applicant be other than the former lessee.

(Plan Exmouth 2 000 15.11 (Corner Murat Road and Maley Street).)

R. W. MICKLE,  
Acting Under Secretary for Lands.

## LAND ACT 1933.

## Land Release.

Department of Lands and Surveys,  
Perth, 6 November 1981.

File No. 5615/51.

HIS Excellency the Governor in Executive Council has been pleased to approve under section 45A of the Land Act 1933, of Mt. Magnet Lot 76, being made available for sale in fee simple at the purchase price of three hundred dollars (\$300.00) and subject to the payment for improvements at valuation, in cash, should the successful applicant be other than the former owner.

(Plan Mt. Magnet Townsite (Laurie Street).)

R. W. MICKLE,  
Acting Under Secretary for Lands.

## LAND ACT 1933.

## Land Release.

Department of Lands and Surveys,  
Perth, 6 November 1981.

File No. 1473/79.

HIS Excellency the Governor in Executive Council has been pleased to approve under section 45A of the Land Act 1933, of Port Denison Lot 465 being made available for sale in fee simple at the purchase price of six thousand seven hundred dollars (\$6 700.00) and subject to the payment for improvements at valuation, in cash, should the successful applicant be other than the former lessees.

(Plans: Port Denison 34.40; 35.40 (Gallagher Way).)

R. W. MICKLE,  
Acting Under Secretary for Lands.

## LAND ACT 1933.

## Land Release.

Department of Lands and Surveys,  
Perth, 6 November 1981.

File No. 11956/03.

HIS Excellency the Governor in Executive Council has been pleased to approve, under section 45A of the Land Act 1933, of Somerville Suburban Lot 206 (formerly Somerville Suburban Lots 80 and 158) being made available for sale in fee simple at the total purchase price of three hundred dollars (\$300.00) and subject to the payment for improvements at valuation, in cash, should the successful applicant be other than the former lessee.

(Plan Kalgoorlie-Boulder 2000 27.35 (Atbura Street).)

R. W. MICKLE,  
Acting Under Secretary for Lands.

## LAND ACT 1933.

## Land Release.

Department of Lands and Surveys,  
Perth, 6 November 1981.

File No. 506/981.

APPLICATIONS are invited under section 45A of the Land Act 1933 for the sale in fee simple of Karratha Lot 3799 containing an area of 6.0000 hectares for the purpose of "Caravan Park and Other Transients Accommodation" at the purchase price of one hundred and ten thousand dollars (\$110 000).

Intending applicants shall submit with their applications—

Detailed plans of their proposed development, including an indication of stages of development, where proposed.

Details of the timing of their proposed development programme as from date of allocation of the site.

Details of their cost estimates, related to stages of development.

Details of their source/s of funds.

Details of any experience they may have had in the construction and/or operation of caravan parks or if any other relevant experience.

The Minister for Lands reserves the right to refuse any application on the grounds that the proposed development and/or development programme is inadequate or unsuitable or that the applicant has failed to show adequate capacity to fund his development programme.

The land is made available for sale subject to the following conditions:—

The purchaser shall erect on the lot purchased "Caravan Park and Other Transients Accommodation" subject to the conditions that not less than one hundred (100) caravan park bays or approved equivalent together with ancillary facilities shall be constructed, registered and certified as occupiable by the Local Authority within eighteen (18) months from the due date of the first instalment of purchase money. If this condition has not been complied with in the time prescribed the land may be absolutely forfeited together with all purchase money and fees that may have been paid.

On payment of the first instalment of purchase money a licence will be available, upon which a mortgage can be registered. A Crown Grant (freehold) will not issue until the purchaser has complied with the building conditions.

The lot is made available subject to examination of survey.

Drainage protection to the site shall be at purchaser's costs with details of this protection, and outfall location to the approval of the Public Works Department.

A deposit of ten per cent of the purchase price is payable on application and the balance of purchase money shall be paid within twelve months of the date of approval of application by four (4) equal quarterly instalments on the first days of January, April, July and October. The first instalment of purchase money shall become due and payable on the first day of the quarter next following the date of approval of application, the Crown Grant fee being payable with the last instalment of purchase money, but a Crown Grant shall not issue until the conditions under which the lot was made available for sale have been fulfilled.

A person in the employ of the State must apply through the Under Secretary for Lands for the Governor's permission to hold this land. Written approval of the Permanent Head concerned should accompany such application.

Applications, accompanied by a deposit of \$11 000.00 must be lodged at the Department of Lands and Surveys, Perth on or before Wednesday, 16 December 1981, together with the required detailed information and completed Land Board questionnaire.

All applications lodged on or before the closing date will be treated as having been received on that date, and if there are more applications than one for the lot the application to be granted will be decided by the Land Board.

(Plan Karratha 27.27 and 27.28 (Balmoral Road).)

R. W. MICKLE,  
Acting Under Secretary for Lands.

#### APPLICATION FOR LEASING.

Department of Lands and Surveys,  
Perth, 6 November 1981.

Corres. 832/68.

APPLICATIONS are invited under section 117 of the Land Act 1933 for the leasing of Gracetown Lot 42 containing an area of 2 178 square metres for the purpose of "Chalet Site" for a term of 21 years at a rental of \$640.00 per annum.

Intending applicants shall submit with their applications an outline plan drawn to scale showing proposed development.

Intending applicants to provide details of intended provision of a potable water supply to serve the chalets.

Applications to agree to conclude arrangements with regard to rezoning of the site and providing for drainage and run off problems with the Shire of Augusta-Margaret River.

Development proposals must be in accordance with the requirements of the model by-laws for caravan and camping and or chalet park under the Local Government Act.

At any time during the currency of the lease, subject to the agreed development obligations and other conditions having been met to the satisfaction of the Hon. Minister, the lessee may surrender his lease to the intent that he may apply for purchase of the said land.

In the event of the lessee surrendering his lease and becoming the successful applicant for purchase of the said land, a purchase price of \$16 000 shall apply for a period of 3 years from the date of approval of his lease (following which period the price shall be subject to review) and fees associated with the issue of a Crown Grant shall be payable.

The land is made available for leasing subject to the following conditions:—

- (1) The land shall not be used for any purpose other than "Chalet Site" without the prior approval in writing of the Minister for Lands.
- (2) The rent shall be subject to reappraisal at the end of the third year and each successive three year period thereafter.
- (3) The lessee shall not without the previous consent in writing of the Minister for Lands assign, transfer, mortgage, sublet or part with the possession of the demised land.
- (4) The land shall be occupied and used by the lessee for the purpose specified within nine (9) months of the commencement of the lease and thereafter will be continuously so used to the satisfaction of the Minister.
- (5) The lessee shall commence construction within nine (9) months and thereafter continue construction and complete and operate the works within two (2) years from the date of the commencement of the lease.
- (6) All buildings, erections, paving, drainage and other works shall be to the approval of the Local Authority and the lessee shall perform, discharge and execute all requisitions and

works unto the demised land as are or may be required by any local or public authority operating under any statute, by-law or regulation.

- (7) Development must be in accordance with the Chalet Park Model By-laws under the Local Government Act and to the satisfaction of the Shire of Augusta-Margaret River.
- (8) The lessee shall maintain existing and future improvements to the satisfaction of the Minister for Lands.
- (9) All frontages shall be treated and maintained to give an appearance aesthetically pleasing consistent with the purpose of the lease according to a plan submitted to the Minister for Lands.
- (10) The lessee shall indemnify the Minister against all claims for damage to property or persons arising from the use of the land.
- (11) The Minister or his representative may enter the land for inspection at any reasonable time.
- (12) Compensation shall not be payable to the lessee in respect of any improvements effected by him on the demised land and remaining thereon at the expiration or earlier determination of the lease.
- (13) It shall be lawful for the lessee at any time within the three calendar months immediately following the expiration of the term or earlier determination of the lease to take down, remove, and carry away any buildings, structures, improvements and plant the property of the lessee.
- (14) On determination of the lease, the lessee shall fill in, consolidate and level off any unevenness, excavation or hole caused by him during the term of the lease or by removal of his improvements and shall leave the demised land in a clean, neat and tidy condition to the satisfaction of the Minister for Lands and shall remove any or all waste matter as required by the Minister.

A person in the employ of the State must apply through the Under Secretary for Lands for the Governor's permission to hold this land. Written approval of the Permanent Head concerned should accompany such application.

Applications must be lodged at the Department of Lands and Surveys, Perth, on or before Wednesday, 9 December 1981, accompanied by a deposit of \$355.00, together with the required development plan and completed Land Board Questionnaire.

All applications lodged on or before that date will be treated as having been received on the closing date, and if there are more applications than one for the lot, the application to be granted will be decided by the Land Board.

(Plan Gracetown 4.11.)

R. W. MICKLE,  
Acting Under Secretary for Lands.

#### WITHDRAWN FROM LEASING.

Cervantes Lot 227.

Department of Lands and Surveys,  
Perth, 6 November 1981.

Corres. 1604/73.

IT is hereby notified for general information that Cervantes Lot 227 has been withdrawn for leasing for the purpose of Tavern, Motel and Restaurant under section 117 of the Land Act 1933 as gazetted on 27 March 1981, *Gazette* No. 23 Page No. 1059.

R. W. MICKLE,  
Acting Under Secretary for Lands.



## LOCAL GOVERNMENT ACT 1960-1981.

## Closure of Streets.

WHEREAS The State Energy Commission of Western Australia, being the owner of the land which adjoins the street hereunder described has agreed to the request of the City of Belmont to close the said street.

Belmont.

File No. 1486/980.

B.1061. All that portion of Wheeler Street (Road No. 2678), plus widening, shown bordered blue on Lands and Surveys Diagram 84725.

(Public Plan Perth 1:2 000 17.25.)

WHEREAS William Charles Beck, being the owner of the land which adjoins the street hereunder described has agreed to the request of the Town of Albany to close the said street.

Albany.

File No. 1956/981.

A.398. The whole of the road widening of Hanson Street, bounded by the northeastern boundary of Lot 10 of Plantagenet Location 45 (Office of Titles Diagram 35535), a line in prolongation eastward of the northern boundary of Lot 10 and a line in prolongation northward of the western boundary of that Lot.

(Public Plan Albany 12.05.)

WHEREAS Boekman Grazing Co. Pty. Ltd., being the owner of the land which adjoins the street hereunder described has agreed to the request of the Shire of Dalwallinu to close the said street.

Dalwallinu.

File No. 2101/77.

D.649. All that portion of Hodgson Drive, plus widenings, as surveyed and shown bordered blue on Lands and Surveys Diagram 84675.

(Public Plan Dalwallinu Townsite 20.10.)

WHEREAS Amalgamated Packaging Proprietary Limited, being the owner of the land which adjoins the street hereunder described has agreed to the request of the Shire of Donnybrook-Balingup to close the said street.

Donnybrook-Balingup.

File No. 3535/67.

D.655. (a) All that portion of Ramsay Terrace, now comprising Donnybrook Lot 509, as surveyed and shown bordered pink on Lands and Surveys Diagram 84614.

(b) All that portion of Ramsay Terrace, as shown bordered blue on Lands and Surveys Diagram 84614.

(Public Plan Donnybrook Central.)

WHEREAS Barry Graham Wells, being the owner of the land which adjoins the street hereunder described has agreed to the request of the Shire of Dumbleyung to close the said street.

Dumbleyung.

File No. 3821/980.

D.659. The whole of Horley Street, plus widening, commencing from the northern side of Bartram Road (Road No. 2837) and extending northward to and through the Wagin-Kukerin Railway Reserve, along the Eastern boundaries of Dumbleyung Lots 217 and 218 to the southeastern side of Ebsary Street (Road No. 13002).

(Public Plan Dumbleyung Townsite.)

WHEREAS Central Norseman Gold Corporation Limited and Lois Violet Draper, being the owners of the land which adjoins the street hereunder described have agreed to the request of the Shire of Dundas to close the said street.

Dundas.

File No. 1847/981.

D.658. The whole of the surveyed way along the southern boundary of Norseman Lot 599; from a line in prolongation southward of the western boundary of the said lot 599 to the western side of Angove Street.

(Public Plan Norseman Townsite Sheet 1.)

WHEREAS the Minister for Lands being the owner of the land which adjoins the street hereunder described has agreed to the request of the Shire of Mundaring, to close the said street.

Mundaring.

File No. 764/981.

M.1045. (a) All that portion of Mann Street, plus widenings, along the southeastern boundaries of Mundaring Lots 4 and 246; from the northeastern side of Jacoby Street to the southern side of Great Eastern Highway.

(b) All that portion of Library Lane along the southwestern boundary of Mundaring Lot 33; from the southeastern side of Mann Street described in (a) above to a line joining the southeast corner of said Lot 33 with the northeast corner of Lot 5 on Office of Titles Diagram 15579.

(Public Plan M150-4.)

WHEREAS the Minister for Lands, being the owner of the land which adjoins the street hereunder described has agreed to the request of the Shire of West Pilbara to close the said street.

West Pilbara.

File No. 2974/76.

W.1184. All that portion of First Street (Road No. 13181) now comprised in Onslow Lot 645, surveyed and shown bordered pink on Lands and Surveys Diagram 84674.

(Public Plan Onslow 38.07.)

And whereas the Council has requested closure of the said streets; and whereas the Governor in Executive Council has approved these requests; it is notified that the said streets are hereby closed.

R. W. MICKLE,  
Acting Under Secretary for Lands.

## LOCAL GOVERNMENT ACT 1960-1981.

Department of Lands and Surveys,  
Perth, 6 November 1981.

IT is hereby declared that, pursuant to the resolution of the City of Canning passed at a meeting of the Council held on or about 16 June 1981 the under-mentioned lands have been set apart, taken, or resumed under section 17 of the Public Works Act 1902, for the purpose of a new road, that is to say:—

Canning.

1786/981 (R6558).

Road No. 7995 (Ewing Street) (Widening of Part) That portion of Lot 72 of Canning Location 2 being part of the land shown coloured brown and marked R.O.W. on Land Titles Office Diagram 61000.

Road No. 16748 (Acton Avenue) (i) A strip of land, 20.12 metres wide commencing at a line in prolongation southeastward of the southwestern boundary of Lot 70 of Canning Location 2 (Land Titles Office Plan 5101) and extending as surveyed northeastward along the southeastern boundaries of that Lot and Lot 71 to terminate at a line in prolongation southeastward of the northeastern boundary of the lastmentioned lot.

(ii) (Widenings of Parts) Those portions of Lot 51 and 71 of Canning Location 2 being parts of the land shown coloured brown and marked R.O.W. on Land Titles Office Diagram 61000.

Road No. 16749 (Alexandra Avenue) (i) A strip of land 20.12 metres wide commencing at a line in prolongation southeastward of the southwestern boundary of Lot 49 of Canning Location 2 (Plan 5101) and extending as surveyed northeastward along the southeastern boundaries of that Lot and Lot 50 to terminate at the southwestern side of Road No. 16653.

(ii) (Widening of Part) That portion of Lot 50 of Canning Location 2 being part of the land shown coloured brown and marked R.O.W. on Land Titles Office Diagram 61000.

72 square metres being resumed from Canning Location 2.

(Notice of intention to Resume gazetted 21 August 1981.)

(Public Plan Perth 2000 17.19.)

IT is hereby declared that, pursuant to the resolution of the Cities of Perth and Stirling passed at a meeting of the Council held on or about 1 March 1978 and 7 February 1978 respectively, the undermentioned lands have been set apart, taken, or resumed under section 17 of the Public Works Act 1902, for the purpose of a new road, that is to say:—

Perth and Stirling.

1631/73V3 (MR 1311) MRD 41/771-2VB.

Road No. 16745 (Mitchell Freeway). A strip of land varying in width commencing at a line in prolongation westward of the northern side of a surveyed road (Melrose Street) within Perthshire Location Ad and extending as surveyed as delineated and coloured light and dark brown on Original Plans 14401, 14403, 14630 and 14402 northward through that location, and Locations AY, AZ, Swan Location 2853 (Class "A" Reserve No. 8731) and Location 6222 (Reserve No. 24672) Perthshire Location a, and Swan Location 673 Perthshire Locations Aq and Au to terminate at the southeastern side of Road No. 5939 (Hutton Street). The intersecting portions of Courtney Street, Richmond Street, Bourke Street, Beltana Street, Glenelg Street, Anzac Road, Sasse Avenue, Lynton Street, Road No. 5682, Leeder Street, Gibney Street, Roberts Street, Gordon Street, Hector Street and Cape Street are hereby superseded and excluding the intersecting portions of Scarborough Beach Road and McDonald Street.

Road No. 16746. A strip of land, varying in width, commencing at the southwestern side of Road No. 16745 (described above within Perthshire Location Az and extending as delineated and coloured dark brown on Original Plan 14401 southwestward through that location, Location Ae and Swan Location 2853 (Class "A" Reserve No. 8731) to terminate at the northeastern side of Road No. 16742 (Lake Monger Drive).

The whole of Reserve No. 24672 is hereby cancelled.

1 703 square metres being resumed from Perthshire Location Ae.

1.051 8 hectares being resumed from Perthshire Location Ad.

1.772 4 hectares being resumed from Perthshire Location Az.

2.723 4 hectares being resumed from Perthshire Location Ay.

1.914 3 hectares being resumed from Perthshire Location A1.

12.156 0 hectares being resumed from Perthshire Location Aq.

18.416 4 hectares being resumed from Perthshire Location Au.

4 922 square metres being resumed from Swan Location 673.

(Public Plans: Perth 11.27, 11.28, 12.27, 11.29, 11.30.)

IT is hereby declared that, pursuant to the resolution of the Town of Armadale, passed at a meeting of the Council held on or about 17 September 1979 the undermentioned lands have been set apart, taken, or resumed under section 17 of the Public Works Act 1902, for the purpose of a new road, that is to say:—

Armadale.

3295/980 (MR 1305) MRD 41/144-26.

Road No. 1230 (Brookton Highway) (Widenings of Parts). Those portions of Canning Locations 32 and 899, as delineated and coloured dark brown on Original Plan 15093.

3 950 square metres being resumed from Canning Location 32.

432 square metres being resumed from Canning Location 899.

(Notice of intention to Resume gazetted 11 September 1981.)

(Public Plan K115-4.)

IT is hereby declared that, pursuant to the resolution of the Shire of Broomehill passed at a meeting of the Council held on or about 10 March 1980 the undermentioned lands have been set apart, taken, or resumed under section 17 of the Public Works Act 1902, for the purpose of a new road, that is to say:—

Broomehill.

875/980 (R 6523).

Road No. 12107 (Greenhills Road North) (i) (Extension). A strip of land, 20.12 metres wide, commencing at the southern terminus of the present road at the southernmost northeastern corner of Kojonup Location 1733 and extending as surveyed southward along the southernmost eastern boundary of that location to terminate at the southernmost southeastern corner of the said location.

(ii) (Deviation of Part). A strip of land, varying in width, commencing at the eastern side of the present road at the southernmost western boundary of Kojonup Location 256 and extending as delineated and coloured dark brown on Original Plan 15079 generally north-eastward through that location to terminate at the southern side of a surveyed road at the southernmost northern boundary of the said location.

1.884 8 hectares being resumed from Kojonup Location 256.

(Public Plan Broomehill NW 1:25 000.)

IT is hereby declared that, pursuant to the resolution of the Shire of Donnybrook-Balingup passed at a meeting of the Council held on or about 6 September 1978 the undermentioned lands have been set apart, taken, or resumed under section 17 of the Public Works Act 1902, for the purpose of a new road, that is to say:—

Donnybrook-Balingup.

2782/16 (R6556).

Road No. 6947 (Charley Creek Road) (Widening of Parts). Those portions of Wellington Location 459 and Preston Agricultural Area Lots 340 and 64 as delineated and coloured dark brown on Lands and Surveys Diagram 84215.

332 square metres being resumed from Wellington Location 459.

177 square metres being resumed from Preston A.A. Lot 340.

198 square metres being resumed from Preston A.A. Lot 64.

(Public Plan Donnybrook NE 1:25 000.)

IT is hereby declared that, pursuant to the resolution of the Shire of West Arthur passed at a meeting of the Council held on or about 16 October 1980 the undermentioned lands have been set apart, taken, or resumed under section 17 of the Public Works Act 1902, for the purpose of a new road, that is to say:—

West Arthur.

941/981 (MR 1307) MRD 42/47-C.

Road No. 2109 (Coalfields Road) (Widening of Parts). Those portions of Bowelling Lots 18, 23 (Reserve No. 22437) and 24, as delineated and coloured dark brown on Lands and Surveys Diagram 84708.

Reserve No. 22437 is hereby reduced by 167 square metres and its area amended to 1.908 0 hectares accordingly.

131 square metres being resumed from Bowelling Lot 18.

(Public Plan Bowelling Townsite.)

And whereas His Excellency the Governor has declared that the said lands have been set apart, taken, or resumed for the purpose of the said roads, and that plans of the said lands might be inspected at the Department of Lands and Surveys, Perth, it is hereby notified that the lands described above are roads within the meaning of the Local Government Act 1960-1981, subject to the provisions of the said Act.

Dated this 27th day of October, 1981.

By Order of His Excellency,

D. J. WORDSWORTH,  
Minister for Lands.

## BUSH FIRES ACT 1954-1979.

## Suspension of Section 25.

Bush Fires Board,  
Perth, 3 November 1981.

Corres. 118.

IT is hereby notified that the Hon. Minister administering the Bush Fires Act 1954-1979 has approved, pursuant to the powers contained in section 25B of the said Act, of the suspension of the operation of the provisions of section 25 of the said Act, that relate to a fire to be lit, or which is lit, for the purpose of destroying garden refuse or rubbish or for any like purpose during the period from 1 November 1981 to 29 March 1982, both dates inclusive, on land set aside for the Dowerin Shire Council's rubbish dump situated on Avon Location 28277, Dowerin, subject to the following conditions.

1. That the dump be surrounded on three sides by a wire netting fence not less than two metres in height with lockable gates at its entrance and that the fence and gate be maintained in good order at all times.
2. Before any fire is lit under the authority of this suspension, the area between the lake foreshore and Location 45 and 53 be protectively burnt.
3. That the lighting of fires to burn rubbish be carried out by persons authorised by the Shire Clerk.
4. That a fire unit filled with not less than 900 litres of water be present at the site during the time that the fire is alight and that the fire be extinguished with water before the site is left unattended.
5. No fires to be lit on land subject to the suspension on a day for which the fire danger forecast issued by the Bureau of Meteorology in Perth for the area is "Extreme" or "Very High".
6. That warning signs be erected and maintained in good condition at the dump entrance warning: "Unauthorised Lighting of Fires Prohibited, Offenders Prosecuted".

J. A. W. ROBLEY,  
Superintendent.

## SHIRE OF SERPENTINE JARRAHDALÉ.

Notification is hereby given to the Owners/Occupiers of land within the Shire of Serpentine Jarrahdale of Council approval of the appointment of Mr. Robert Francis Bungate and Mr. Leslie Liddington as Fire-break Inspectors for the 1981/82 fire season.

Dated this 28th day of October 1981.

L. E. MANN,  
Shire Clerk.

## CORRIGENDUM.

## SHIRE OF PERENJORI.

Notice to all Owners and/or Occupiers of Land in Shire of Perenjori.

THE *Government Gazette* publication of August 21, 1981, page 3399/3400, sixth paragraph, second line. Delete \$10, insert \$40 and delete \$200, insert \$400.

M. G. CRAIG,  
Shire Clerk.

## BUSH FIRES ACT 1954-1979.

## Suspension of Section 25.

Bush Fires Board,  
Perth, 2 November 1981.

Corres. 246.

IT is hereby notified that the Hon. Minister administering the Bush Fires Act 1954-1979, has approved, pursuant to the powers contained in section 25B of the said Act, of the suspension of the operation of the provisions of section 25 of the said Act, that relate to a fire lit, or which is lit, for the purpose of destroying garden refuse or rubbish or for any like purpose, this suspension applies until 29 March 1982 on land set aside for the Shire of Wagin's rubbish disposal site situated on reserve 26505 subject to the following specified conditions:—

- (1) That the wire netting fence situated around the site be maintained in a sound condition for the duration of the suspension.
- (2) That all grass and other flammable material situated within 100 metres radius of the dump site be removed prior to the first fire being lit.
- (3) That dumping be confined within the area bounded by the wire netting fence.
- (4) No fires to be lit prior to 5.00 p.m. daily.
- (5) The accumulated refuse to be lit regularly, but only by the Shire Council refuse contractor or such other persons specifically authorised to do so by the Shire Council.
- (6) No fire is to be lit on land subject to this suspension on a day for which the fire danger index issued by the Bureau of Meteorology in Perth in respect of the locality is "very high" or "extreme".

J. A. W. ROBLEY,  
Superintendent.

TOWN PLANNING AND DEVELOPMENT  
ACT 1928 (AS AMENDED).

Notice that a Town Planning Scheme Amendment has been Prepared and is Available for Inspection.

City of Canning Town Planning Scheme  
No. 16—Amendment No. 230.

T.P.B. 853/2/16/18, Pt. 230.

NOTICE is hereby given that the Council of the City of Canning in pursuance of its powers under the Town Planning and Development Act 1928 (as amended) has prepared a Town Planning Scheme amendment for the purpose of amending the Scheme Text by deleting from Serial 5 of Appendix 2 (Schedule of Special Zones) the use Caravan Display and Sales and substituting the use Garden Centre and Showroom/Warehouse—Lots 105, 106 and Pt. 15 Canning Location 2 (Nos. 1252-62) Albany Highway (corner Hamilton Street), Cannington.

All plans and documents setting out and explaining the amendment have been deposited at Council Offices, 1317 Albany Highway, Cannington and will be open for inspection without charge during the hours of 9.00 a.m. to 4.00 p.m. on all days of the week except Saturdays, Sundays and Public Holidays until and including 18 December 1981.

The plans and documents have also been deposited at the office of the Town Planning Department, Perth and will similarly be open for inspection for the same period between the hours of 10 a.m. and 4 p.m.

Any person who desires to make a submission on the amendment should make the submission in writing in the form prescribed by the regulations and lodge it with the Town Clerk, Canning City Council, P.O. Box 42, Cannington, W.A. 6107, on or before 18 December 1981.

N. I. DAWKINS,  
Town Clerk.

TOWN PLANNING AND DEVELOPMENT  
ACT 1928 (AS AMENDED).

Advertisement of Approved Town Planning  
Scheme Amendment.

City of Gosnells Town Planning Scheme  
No. 1—Amendment No. 165.

T.P.B. 853/2/25/1, Pt. 165.

IT is hereby notified for public information, in accordance with section 7 of the Town Planning and Development Act 1928 (as amended) that the Minister for Urban Development and Town Planning approved the City of Gosnells Town Planning Scheme Amendment on 23 October 1981 for the purpose of rezoning Lot 1 Albany Highway, Beckenham from Rural to Commercial—Non Retail.

R. D. HARRIS,  
Mayor.

G. WHITELEY,  
Town Clerk.

TOWN PLANNING AND DEVELOPMENT  
ACT 1928 (AS AMENDED).

Notice that a Town Planning Scheme Amendment has been Prepared and is Available for Inspection.

City of Melville Town Planning Scheme  
No. 2—Amendment No. 250.

T.P.B. 853/2/17/5, Pt. 250.

NOTICE is hereby given that the Council of the City of Melville in pursuance of its powers under the Town Planning and Development Act 1928 (as amended) has prepared a Town Planning Scheme amendment for the purpose of amending the Use Class Table by deleting the symbol "P" (Permitted) opposite the Use Class of Multi-unit and under the zone GR4 and substituting the symbol "X" (Not Permitted) in lieu thereof.

All plans and documents setting out and explaining the amendment have been deposited at Council Offices, Almondbury Road, Ardross and will be open for inspection without charge during the hours of 9.00 a.m. to 4.00 p.m. on all days of the week except Saturdays, Sundays and Public Holidays until and including 5 January 1982.

The plans and documents have also been deposited at the office of the Town Planning Department, Perth and will similarly be open for inspection for the same period between the hours of 10 a.m. and 4 p.m.

Any person who desires to make a submission on the amendment should make the submission in writing in the form prescribed by the regulations and lodge it with the Town Clerk, Melville City Council, P.O. Box 130, Applecross, W.A. 6153, on or before 5 January 1982.

R. H. FARDON,  
Town Clerk.

TOWN PLANNING AND DEVELOPMENT  
ACT 1928 (AS AMENDED).

Notice that a Town Planning Scheme has been Prepared and is Available for Inspection.

City of Subiaco Town Planning Scheme No. 3.

T.P.B. 853/2/12/3.

NOTICE is hereby given that the Council of the City of Subiaco in pursuance of its powers under the Town Planning and Development Act 1928 (as amended), has prepared a Planning Scheme with reference to an area situate wholly within the City of Subiaco and enclosed within the inner edge of the solid black border on a plan now produced to the Council and marked and certified by the Town Clerk under his hand dated the 29th day of January 1980 as "Scheme Area Map" for the purpose of—

- (a) to set aside land for public use as reserves;
- (b) to zone the Scheme Area for the purposes described in the Scheme;
- (c) to secure the amenity, health and convenience of the Scheme Area and its inhabitants;

(d) to make provision as to the nature and location of buildings and the size of lots when used for certain purposes;

(e) to conserve and preserve objects and places of natural beauty or of historical or scientific interest;

(f) to make provision for other matters necessary or incidental to town planning or housing.

All plans and documents setting out and explaining the Planning Scheme have been deposited at Municipal Offices, Rokeby Road, Subiaco, and will be open for inspection without charge during the hours of 9.00 a.m. to 4.00 p.m. on all days of the week except Saturdays, Sundays and Public Holidays, until and including 8 February 1982.

The maps and other documents have also been deposited at the office of the Town Planning Department, Perth, and will similarly be open for inspection for the same period between the hours of 10 a.m. and 4 p.m.

Any person who desires to make a submission on the Planning Scheme should make the submission in writing in the form prescribed by the regulations and lodge it with the Town Clerk, City of Subiaco, P.O. Box 270, Subiaco, W.A. 6008, on or before 8 February 1982.

J. R. F. McGEOUGH,  
Town Clerk.

TOWN PLANNING AND DEVELOPMENT ACT  
1928 (AS AMENDED).

Notice that a Town Planning Scheme Amendment has been Prepared and is Available for Inspection.

Town of Albany Town Planning Scheme No. 1—  
Amendment No. 97.

T.P.B. 853/5/2/1, Pt. 97.

NOTICE is hereby given that the Albany Town Council in pursuance of its powers under the Town Planning and Development Act 1928 (as amended) has prepared a Town Planning Scheme amendment for the purpose of amending the Scheme Text by including a definition of the Use Class Dry-Cleaning Premises and adding this use to the list of use classes in the Appendix I—Zoning Table showing it as a "P" (Permitted Use) in the Light Industry and General Industry Zones, a "PS" use (a use permitted with special consent of Council) in the Central Area Zone and a "—" use (a use that is not permitted) in all other zones.

All plans and documents setting out and explaining the amendment have been deposited at Council Offices, York Street, Albany and will be open for inspection without charge during the hours of 10.00 a.m. to 4.00 p.m. on all days of the week except Saturdays, Sundays and Public Holidays until and including 4 December 1981.

The plans and documents have also been deposited at the office of the Town Planning Department, Perth and will similarly be open for inspection for the same period between the hours of 10 a.m. and 4 p.m.

Any person who desires to make a submission on the amendment should make the submission in writing in the form prescribed by the regulations and lodge it with the Town Clerk, Albany Town Council, P.O. Box 484, Albany, W.A. 6330, on or before 4 December 1981.

I. R. HILL,  
Town Clerk.

TOWN PLANNING AND DEVELOPMENT ACT  
1928 (AS AMENDED).

Notice That a Town Planning Scheme Amendment has been Prepared and is Available for Inspection.

Town of Albany Town Planning Scheme No. 1—  
Amendment No. 99.

T.P.B. 853/5/2/1, Pt. 99.

NOTICE is hereby given that the Albany Town Council in pursuance of its powers under the Town Planning and Development Act 1928 (as amended) has prepared a Town Planning Scheme amendment for the purpose of rezoning Lot 1316 (Reserve 35165) Medcalf Avenue, Albany from Rural to Special Residential.

All plans and documents setting out and explaining the amendment have been deposited at Council Offices, York Street, Albany and will be open for inspection without charge during the hours of 10.00 a.m. to 4.00 p.m. on all days of the week except Saturdays, Sundays and Public Holidays until and including 11 December 1981.

The plans and documents have also been deposited at the office of the Town Planning Department, Perth and will similarly be open for inspection for the same period between the hours of 10 a.m. and 4 p.m.

Any person who desires to make a submission on the amendment should make the submission in writing in the form prescribed by the regulations and lodge it with the Town Clerk, Albany Town Council, P.O. Box 484, Albany, W.A. 6330, on or before 11 December 1981.

I. R. HILL,  
Town Clerk.

TOWN PLANNING AND DEVELOPMENT ACT  
1928 (AS AMENDED).

Advertisement of Approved Town Planning Scheme  
Amendment.

Shire of Albany Town Planning Scheme No. 3—  
Amendment No. 39.

T.P.B. 853/5/4/5, Pt. 39.

IT is hereby notified for public information, in accordance with section 7 of the Town Planning and Development Act 1928 (as amended) that the Minister for Urban Development and Town Planning approved the Shire of Albany Town Planning Scheme Amendment on 21 October 1981 for the purpose of rezoning portion of Plantagenet Location 391 Catalina/Hudson Roads, Albany from "Rural" to "Light Industry" as depicted on the amending plan adopted by Council on 28 November 1980 and approved by the Minister for Urban Development and Town Planning.

H. RIGGS,  
President.

K. F. BENTLEY,  
Shire Clerk.

TOWN PLANNING AND DEVELOPMENT  
ACT 1928 (AS AMENDED).

Notice that a Town Planning Scheme Amendment  
has been Prepared and is Available for Inspection.

Shire of Esperance Town Planning Scheme  
No. 16—Amendment No. 40.

T.P.B. 853/11/6/11, Pt. 40.

NOTICE is hereby given that the Esperance Shire Council in pursuance of its powers under the Town Planning and Development Act 1928 (as amended) has prepared a Town Planning Scheme amendment for the purpose of rezoning portion of Esperance Location 116 from Residential (Single and Duplex) to Residential (Single and Duplex), GR4—Residential, Roads, Shopping and Central Business and Recreation.

All plans and documents setting out and explaining the amendment have been deposited at Council Offices, Windich Street, Esperance and will be open for inspection without charge during the hours of 10.00 a.m. to 4.00 p.m. on all days of the week except Saturdays, Sundays and Public Holidays until and including 11 December 1981.

The plans and documents have also been deposited at the office of the Town Planning Department, Perth and will similarly be open for inspection for the same period between the hours of 10 a.m. and 4 p.m.

Any person who desires to make a submission on the amendment should make the submission in writing in the form prescribed by the regulations and lodge it with the Shire Clerk, Esperance Shire Council, P.O. Box 507, Esperance, W.A. 6450, on or before 11 December 1981.

E. L. CHOWN,  
Shire Clerk.

TOWN PLANNING AND DEVELOPMENT  
ACT 1928 (AS AMENDED).

Advertisement of Approved Town Planning Scheme  
Amendment.

Shire of Kalamunda District Town Planning  
Scheme—Amendment No. 112.

T.P.B. 853/2/24/13, Pt. 112.

IT is hereby notified for public information, in accordance with section 7 of the Town Planning and Development Act 1928 (as amended) that the Minister for Urban Development and Town Planning approved the Shire of Kalamunda Town Planning Scheme Amendment on 23 October 1981 for the purpose of amending Appendix 'A' Zoning Table to the Scheme Text by deleting the symbol 'X' against Use Class 57, Public Amusement for Light Industry Zone and General Industry Zone and inserting therein the symbol 'AA'.

S. P. WILLMOTT,  
President.

E. H. KELLY,  
Shire Clerk.

TOWN PLANNING AND DEVELOPMENT  
ACT 1928 (AS AMENDED).

Notice that a Town Planning Scheme Amendment  
has been Prepared and is Available for Inspection.

Shire of Mundaring Town Planning Scheme  
No. 1—Amendment No. 131.

T.P.B. 853/2/27/1, Pt. 131.

NOTICE is hereby given that the Mundaring Shire Council in pursuance of its powers under the Town Planning and Development Act 1928 (as amended) has prepared a Town Planning Scheme amendment for the purpose of rezoning Lot 71 of Swan Location 1310 Roland Road, Parkerville from Rural to Special Rural Zones—Landscaping Interest, and amending the Scheme Text to insert in Schedule No. 1—Special Rural Zones—provisions relating to the above described land.

All plans and documents setting out and explaining the amendment have been deposited at Council Offices, 3 Mann Street, Mundaring and will be open for inspection without charge during the hours of 9.00 a.m. to 4.00 p.m. on all days of the week except Saturdays, Sundays and Public Holidays until and including 5 January 1982.

The plans and documents have also been deposited at the office of the Town Planning Department, Perth and will similarly be open for inspection for the same period between the hours of 10 a.m. and 4 p.m.

Any person who desires to make a submission on the amendment should make the submission in writing in the form prescribed by the regulations and lodge it with the Shire Clerk, Mundaring Shire Council, P.O. Box 20, Mundaring W.A. 6073, on or before 5 January 1982.

M. N. WILLIAMS,  
Shire Clerk.

TOWN PLANNING AND DEVELOPMENT  
ACT 1928 (AS AMENDED).

Notice that a Town Planning Scheme Amendment  
has been Prepared and is Available for Inspection.

Shire of Mundaring Town Planning Scheme  
No. 1—Amendment No. 132.

T.P.B. 853/2/27/1, Pt. 132.

NOTICE is hereby given that the Mundaring Shire Council in pursuance of its powers under the Town Planning and Development Act 1928 (as amended) has prepared a Town Planning Scheme amendment for the purpose of rezoning Lots 74 and 75, Swan Location 1310 Roland Road, Parkerville from Rural to Special Rural—Landscape Interest and inserting in Schedule No. 1—Special Rural Zones of the Scheme Text particulars relating to subdivision of this land.

All plans and documents setting out and explaining the amendment have been deposited at Council Offices, Mann Street, Mundaring and will be open for inspection without charge during the hours of 9.00 a.m. to 4.00 p.m. on all days of the week except Saturdays, Sundays and Public Holidays until and including 5 January 1982.

The plans and documents have also been deposited at the office of the Town Planning Department, Perth and will similarly be open for inspection for the same period between the hours of 10 a.m. and 4 p.m.

Any person who desires to make a submission on the amendment should make the submission in writing in the form prescribed by the regulations and lodge it with the Shire Clerk, Mundaring Shire Council, P.O. Box 20, Mundaring W.A. 6073, on or before 5 January 1982.

M. N. WILLIAMS.  
Shire Clerk.

#### TOWN PLANNING AND DEVELOPMENT ACT 1928 (AS AMENDED).

Notice that a Town Planning Scheme Amendment has been Prepared and is Available for Inspection.

Shire of Rockingham Town Planning Scheme No. 1—  
Amendment No. 65.

T.P.B. 853/2/28/1, Pt. 65.

NOTICE is hereby given that the Rockingham Shire Council in pursuance of its powers under the Town Planning and Development Act 1928 (as amended) has prepared a Town Planning Scheme amendment for the purpose of rezoning Part of Peel Estate Lots 736, 737, 738 and 746 and Peel Estate Lots 748, 749 and 853 bounded by Eighty, Sixty Eight and Baldvis Roads from Rural to Special Rural and including specific provisions in Table IV of the Scheme Text to relate to the subdivision and control of uses of the land in the area.

All plans and documents setting out and explaining the amendment have been deposited at Council Offices, Council Avenue, Rockingham and will be open for inspection without charge during the hours of 9.00 a.m. to 4.00 p.m. on all days of the week except Saturdays, Sundays and Public Holidays until and including 5 January 1982.

The plans and documents have also been deposited at the office of the Town Planning Department, Perth and will similarly be open for inspection for the same period between the hours of 10 a.m. and 4 p.m.

Any person who desires to make a submission on the amendment should make the submission in writing in the form prescribed by the regulations and lodge it with the Shire Clerk, Rockingham Shire Council, P.O. Box 42, Rockingham, W.A. 6168, on or before 5 January 1982.

D. J. CUTHBERTSON.  
Shire Clerk.

#### TOWN PLANNING AND DEVELOPMENT ACT 1928 (AS AMENDED).

Advertisement of Approved Town Planning  
Scheme Amendment.

Shire of Swan Town Planning Scheme  
No. 1—Amendment No. 63.

T.P.B. 853/2/21/1, Pt. 63.

IT is hereby notified for public information, in accordance with section 7 of the Town Planning and Development Act, 1928 (as amended) that the Minister for Urban Development and Town Planning approved the Shire of Swan Town Planning Scheme Amendment on 29 October 1981 for the purpose of:—

1. Rezoning Lots 9, 10, 18 and 19 Swan Location 1317 off Old Coach Road, Portion of Lot 2 Swan Location 1317 and Swan Location 151 Toodyay Road, Gidgegannup from Rural to Special Rural.

2. Inserting within Appendix B to the Scheme Text provisions relating to the above area being zoned Special Rural Zone, as set out in full in the Schedule appended hereto.

C. GREGORINI,  
President.

R. F. COFFEY,  
Shire Clerk.

#### Appendix B.

##### (a) Specified Area of Locality.

1. Special Rural Zone No. 6 being Gidgegannup Equestrian Estate Lots 9, 10, 18 and 19 Swan Location 1317 off Old Coach Road, portion of Lot 2 Swan Location 1317 and Swan Location 151 Toodyay Road, Gidgegannup.

##### (b) Special Provisions to Refer to and Numbers.

1. Subdivision of Special Rural Zone No. 6 shall be in accordance with the following criteria:—

- (a) Average lot size shall be 4 hectares with minimum lot size 2 hectares.
- (b) Subdivision shall be in accordance with the approved Structure Plan for Town Planning Scheme No. 1—Amendment No. 63.

2. (a) The following uses are permitted within the Special Rural Zone No. 6:—

- Stables.
- Dwelling House.
- Stud and Training Purposes.

(b) The following uses are not permitted unless Council gives its approval in writing "AA":—

- Rural Use.
- Private Recreation.
- Public Utility.
- Duplex.
- Public Recreation.
- Public Assembly.
- Public Worship.
- Veterinary Establishment.
- Home Occupation.

(c) All other uses not mentioned under (a) and (b) and rural uses which normally require the issue of any licence and permit other than that referred to in (b) above, are not permitted "X".

3. No building shall be constructed closer than 15 m to its lot boundary.

4. (a) Building envelopes shall be in accordance with the approved Structure Plan.

(b) No building envelope shall comprise more than 50% of the lot area.

(c) No clearing shall occur outside of building envelopes except for the purpose of fences, constructed accessways and firebreaks.

5. The council may require an owner of a subdivided lot within the area to commence a tree planting programme to its specification of Australian native trees on lots it considers require tree cover improvement.

6. With the intention of preventing overstocking or other practices detrimental to the amenity within the Zone, the Council may impose limits of stocking or such other conditions as it sees fit and may vary such conditions in the light of prevailing seasonal conditions.

7. Council may specify that no house shall be constructed with an internal floor area of less than 100 square metres. All buildings shall be constructed of materials and in colours acceptable to Council.

8. No boundary fence within the Scheme Area shall be constructed of the following materials:—

1. Asbestos.
2. Metal Sheeting.
3. Wooden Pickets.

9. Prior to the subdivision of any lot within Special Rural Zone No. 6 the Council shall require the subdividing owner to show that each lot has access to water supply suitable for stock and associated rural uses.

10. Prior to the occupation of any dwelling house within Special Rural Zone No. 6 it shall be connected to a water storage tank with a minimum capacity of 92 000 litres, unless the Council is satisfied that an adequate suitable alternative water supply is available.

11. Where open space is vested in the Crown for recreation purposes within Special Rural Zone No. 6 and that open space is situated along a stream or creek alignment no septic tanks shall be installed closer than 100 metres to that creek or stream.

12. Each lot being subdivided shall have a boundary fire break being no less than 3 metres wide constructed to the satisfaction of the Council.

13. 10 m wide public open space for emergency access shall be provided as shown on the Plan of Subdivision. These Public Open Space links shall be vested in the Local Authority as Public Open Space and maintained in a manner suitable for access by vehicle between constructed roads during emergency situations.

14. Two water quick fill facilities for bush fire fighting purposes shall be provided in areas designated on the Plan of Subdivision. The facilities must be serviced with a permanent water supply.

**CORRIGENDUM.**

**METROPOLITAN REGION TOWN PLANNING SCHEME ACT 1959-1980.**

The Metropolitan Region Planning Authority.

Appointment of Member and Deputy Member.

File: 806-2-1-7; Vol. 2.

IN the notice at page 4392 of the *Government Gazette* No. 79 dated 23 October 1981, regarding the appointment of member and deputy member "for the remainder of the period expiring on 31 August 1981", this should read "for the remainder of the period expiring on 31 August 1982".

H. R. P. DAVID,  
Secretary.

**METROPOLITAN REGION TOWN PLANNING SCHEME ACT 1959-1980.**

Metropolitan Region Scheme.

Notice of Resolution.

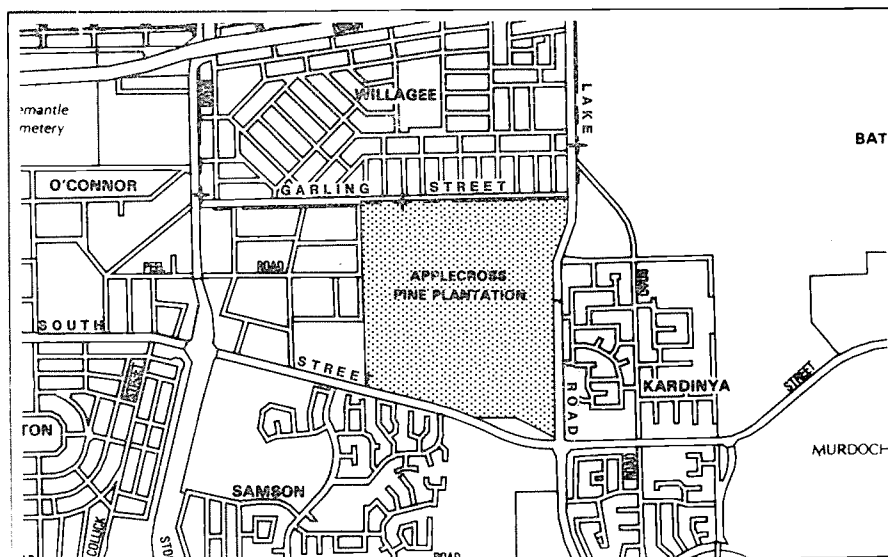
Applecross Pine Plantation.

File No. 812-2-17-10; Amendment No. 395/27.

NOTICE is hereby given in accordance with the provisions of Clause 27 of the Metropolitan Region Scheme that the Metropolitan Region Planning Authority on 26 August 1981, by resolution of the Authority, transferred from the Urban Deferred Zone to the Urban Zone that area shown stippled on the plan in the Schedule hereto.

H. R. P. DAVID,  
Secretary,  
Metropolitan Region  
Planning Authority.

Schedule.



Urban Zone

## PUBLIC WORKS DEPARTMENT.

Tenders, closing at West Perth at 2.30 p.m. on the dates mentioned hereunder, are invited for the following projects.

Tenders are to be addressed to the Minister (either for Works or for Water Resources, as indicated on the tender document)

C/- Contract Office,  
Public Works Department,  
Dumas House,  
2 Havelock Street,  
West Perth. Western Australia 6005

and are to be endorsed as being a tender for the relevant project.

The highest, lowest, or any tender will not necessarily be accepted.

Contract No.	Project	Closing Date	Tender Documents now available at
22786 ....	Mount Magnet Water Supply—225 m <sup>3</sup> Reinforced Concrete Tank	17/11/81	P.W.D., West Perth P.W.D., W.S. Office Geraldton
22787 ....	Sale <i>in situ</i> —Lot 160 Thomas Street Spencers Brook ( <i>Recall</i> )	1/12/81	P.W.D., West Perth
22788 ....	Midland Police Station—Air Conditioning ....	17/11/81	P.W.D., West Perth
22789 ....	Hedland Senior High School—Repairs and Renovations ....	8/12/81	P.W.D., A.D., South Hedland P.W.D., A.D., Karratha
22790 ....	Metropolitan Prison Complex—Canning Vale Work Release Unit—Mechanical Services	17/11/81	P.W.D., West Perth
22791 ....	Collie Sewerage—Reticulation Area No. 21 Gravity Sewers Schedule of Rates Contract	17/11/81	P.W.D., West Perth
ADQ2897	Perth Modern School Supply and Lay Carpet ....	10/11/81	P.W.D., A.D., Furniture Office, 2nd Floor, Room 223, 2 Havelock Street, West Perth 6005
22792 ....	Narrogin Sewerage Imhoff Tank—Recall on Altered Document	24/11/81	P.W.D., West Perth
22793 ....	Mount Magnet Water Supply—1 000 m <sup>3</sup> Reinforced Concrete Tank	24/11/81	P.W.D., West Perth P.W.D., W.S., Office Geraldton
22794 ....	The Queen Elizabeth II Medical Centre—Central Plant Building—Supply and Installation of Incinerator Flue in Wind Shield	17/11/81	P.W.D., West Perth
22795 ....	Yangebup Primary School (near Jandakot) Acoustic Ceilings—Nominated Sub Contract	17/11/81	P.W.D., West Perth
22796 ....	Australind and Yunderup Sewerage—Extended Aeration Treatment Plants	24/11/81	P.W.D., West Perth
22797 ....	Fremantle Hospital—Block "E" Alterations—Electrical Services	24/11/81	P.W.D., West Perth
22798 ....	Fremantle Hospital Theatre and X-ray Block—Alterations Mechanical Services Electrical Document 433	17/11/81	P.W.D., West Perth
22799 ....	Northam Primary School External and Internal Repairs and Renovations	1/12/81	P.W.D., West Perth P.W.D., A.D., Northam
22800 ....	Woodman Point Camp (Munster) Department for Youth, Sport and Recreation—Kitchen Dining Block Additions (1981) ( <i>Recall</i> )	24/11/81	P.W.D., West Perth
22801 ....	Broome Sewerage No. 1 Pumping Station Civil Works ....	8/12/81	P.W.D., West Perth P.W.D., W.S., Kununurra P.W.D., W.S., South Hedland
22802 ....	Metropolitan Prison Complex Canning Vale High Tension Switch Room—Constructed of brick and concrete single Storey Structure of 25 m <sup>2</sup> on the above site bounded by Nicholson and Warton Rods, Canning Vale, the contract period will be 10 weeks	24/11/81	P.W.D., West Perth
22803 ....	Northam Police Station Alterations and Additions 1981 ....	1/12/81	P.W.D., West Perth P.W.D., A.D., Northam
22804 ....	Fremantle Hospital Block "E" Alterations—Fire Alarm System Document No. EC 0102 84.1 Direct Contract	24/11/81	P.W.D., West Perth
22805 ....	The Queen Elizabeth II Medical Centre—Block T C.S.S.D. Conversion 1981 Redevelopment of Eng. Department Workshops—Conversion of C.S.S.D. to Engineers Amenities	24/11/81	P.W.D., West Perth

## ACCEPTANCE OF TENDERS

Contract No.	Project	Contractor	Amount
			\$
22735 ....	Esperance Primary School—Library Resource Centre and Upgrade	Premier Factory Built Homes	155 513.00
22737 ....	Derby Department of Community Welfare School Hostel Upgrading—New Ablution Blocks R & R	John Silver & Co. ....	208 570.00
22766 ....	Kalbarri Sewerage—Waste Water Treatment Works ....	A. & E. Contracting....	94 900.00
22749 ....	East Perth Special Furniture Items and Fittings Education Department Building	Hector Joinery (1980) ....	149 963.33
22759 ....	Wickham District High School Stage 1—1981 Electrical Installation	C. W. Norris & Co. Pty. Ltd.	82 793.00
22760 ....	Lesmurdie High School Library—Stage 2B Electrical Installation	Clayton Electrical Services ....	19 600.00
22754 ....	Lesmurdie High School Library—Stage 2B—Metal Strip Ceilings	Architectural Ceiling Systems Pty. Ltd.	15 852.00
22750 ....	Lesmurdie High School Library Stage 2B—Erection ....	Keywest Building Co. Pty. Ltd.	354 149.00
22769 ....	Transportable Home Economics Rooms 1981—82 ....	Jaxon Construction Pty. Ltd.	79 812.00

K. T. CADEE,  
Under Secretary for Works.



## PUBLIC WORKS ACT 1902 (AS AMENDED).

## Sale of Land.

P.W. 1319/81.

NOTICE is hereby given that His Excellency the Governor has authorised under section 29 (7) (a) (ii) of the Public Works Act 1902 (As Amended) the sale by public auction or private contract of the land hereunder described, such land being no longer required for the work for which it was acquired.

## Land.

Portion of Canning Location 32 and being Lot 8 on Plan 5985 and being all of the land in Certificate of Title Volume 1177 Folio 75 and as is shown more particularly delineated and coloured green on Plan PWD WA 53135.

Dated this 27th day of October, 1981.

K. T. CADEE,  
Under Secretary for Works.

## PUBLIC WORKS ACT 1902 (AS AMENDED).

## Sale of Land.

L &amp; PB. 709/76 'C'.

NOTICE is hereby given that the piece of land described in the Schedule hereto is no longer required for the purpose for which it was resumed and is available for sale under the provisions of section 29 of the Public Works Act 1902 (as amended).

A person who immediately prior to the taking of the land referred to had an estate in fee simple in that land may, within three months after publication of this Notice in the *Gazette* and in accordance with the provisions of section 29 (3) of the Public Works Act 1902 (as amended) apply to the Minister for Works at the office of the Department of Public Works for an option to purchase the land but such application shall be subject to the provisions of section 29 (3) (ca) of that Act.

## Schedule.

Portion of Cockburn Sound Location 16 and being part Lot 160 on plan 2086, being part of the land remaining in Certificate of Title Volume 1184 Folio 163 as is shown more particularly delineated and coloured green on plan PWD WA 53290.

Dated this 27th day of October, 1981.

K. T. CADEE,  
Under Secretary for Works.

## PUBLIC WORKS ACT 1902 (AS AMENDED).

## Sale of Land.

P.W. 1327/81.

NOTICE is hereby given that His Excellency the Governor has authorised under section 29 (7) (a) (ii) of the Public Works Act 1902 (as amended) the sale by public auction or private contract of the land hereunder described, such land being no longer required for the work for which it was acquired.

## Land.

Portion of Jandakot Agricultural area Lot 78 the subject of diagram 4872 being part of the land in Certificate of Title Volume 1267 Folio 29 as is shown more particularly delineated and coloured green on plan PWD WA 53505.

Dated this 27th day of October, 1981.

K. T. CADEE,  
Under Secretary for Works.

## PUBLIC WORKS ACT 1902 (AS AMENDED).

## Sale of Land.

P.W. 1692/81.

NOTICE is hereby given that His Excellency the Governor has authorised under section 29 (7) (a) (ii) of the Public Works Act 1902 (as amended) the sale by public auction or private contract of the land hereunder described, such land being no longer required for the work for which it was acquired.

## Land.

Portion of North Fremantle Lot 366 (portion of Reserve 30135) and as is shown more particularly delineated and coloured green on Plan PWD WA 53395.

Dated this 27th day of October, 1981.

K. T. CADEE,  
Under Secretary for Works.

## PUBLIC WORKS ACT 1902 (AS AMENDED).

## Sale of Land.

P.W. 1588/81.

NOTICE is hereby given that His Excellency the Governor has approved under section 29B (1) (a) (i) of the Public Works Act 1902 (as amended) of the sale by the State Housing Commission by public auction or private contract of the land hereinafter described, which was compulsorily taken or resumed under that Act for a public work, namely—State Housing at Morrison Road, Swan View—and has been used for that public work for a period of ten years or more and being no longer required for that work.

## Land.

Portion of Swan Location 16 and being Lot 51 on Plan 6365(2) and being part of the land in Certificate of Title Volume 1130 Folio 402 shown more particularly delineated and coloured green on Plan PWD WA 53152.

Dated this 27th day of October, 1981.

K. T. CADEE,  
Under Secretary for Works.

## PUBLIC WORKS ACT 1902 (AS AMENDED).

## Sale of Land.

P.W. 2872/81.

NOTICE is hereby given that His Excellency the Governor has authorised under section 29 (7) (a) (ii) of the Public Works Act 1902 (as amended) the sale by public auction or private contract of the land hereunder described, such land being no longer required for the work for which it was acquired.

## Land.

Portion of Swan Location 28 and being part of Lot 540 on Plan 4684 and being part of the land in Certificate of Title Volume 1418 Folio 976 as is shown more particularly delineated and coloured green on Plan PWD WA 53506.

Dated this 27th day of October, 1981.

K. T. CADEE,  
Under Secretary for Works.

## PUBLIC WORKS ACT 1902 (AS AMENDED).

## Sale of Land.

P.W. 1410/81.

NOTICE is hereby given that His Excellency the Governor has authorised under section 29 (7) (a) (ii) of the Public Works Act 1902 (as amended) the sale by public auction or private contract of the land hereunder described, such land being no longer required for the work for which it was acquired.

## Land.

Portion of Swan Location 73 and being Lot 121 on Diagram 18666 and being the whole of the land in Certificate of Title Volume 1176 Folio 717 as is shown more particularly delineated and coloured green on Plan PWD WA 53125.

Dated this 27th day of October, 1981.

K. T. CADEE,  
Under Secretary for Works.

*Town Planning and Development Act 1928 (as amended); Metropolitan Region Town Planning Scheme Act 1959 (as amended);  
Public Works Act 1902 (as amended)*

## LAND ACQUISITION

1334/81 PW

*Parks and Recreation (Armadale) and Important Regional Road*

NOTICE is hereby given, and it is hereby declared, that the several pieces or parcels of land described in the Schedule hereto being all in the Canning District have, in pursuance of the written Consent to under the Town Planning and Development Act 1928 (as amended), Metropolitan Region Town Planning Scheme Act 1959 (as amended) and Approval of under the Public Works Act 1902 (as amended), of His Excellency the Governor, acting and by with the advice of the Executive Council, dated the 13th day of October 1981, been compulsorily taken and set apart for the purposes of the following public work, namely, Parks and Recreation (Armadale) and Important Regional Road.

And further notice is hereby given that the said pieces or parcels of land so taken and set apart are shown marked off on Plan P.W.D., W.A., 53191, which may be inspected at the Office of the Minister for Works, Perth. The additional information contained in the Schedule after the land descriptions is to define locality only and in no way derogates from the Transfer of Land Act description.

And it is hereby directed that the said lands shall vest in the Metropolitan Region Planning Authority for an estate in fee simple in possession for the public work herein expressed, freed and discharged from all trusts, mortgages, charges, obligations, estates, interests, rights-of-way, or other easements whatsoever.

## SCHEDULE

No. on Plan P.W.D., W.A. No. 53191	Owner or Reputed Owner	Description	Area
	Antonio Scidone Giuseppe Scidone	Portion of Canning Location 31 and being (Firstly) part of Lot 14 on Plan 1953 and (Secondly) portion of Lot 100 and Lot 101 on Plan 2797 and being the Unresumed Land in Certificate of Title Volume 350 Folio 69A	3.313 6 ha

Certified correct this 13th day of October 1981.

JUNE CRAIG,  
Minister for Urban Development and Town Planning.

R. TROWBRIDGE,  
Governor in Executive Council.

Dated this 13th day of October 1981.

*Local Government Act 1960 (as amended) Section 282; Public Works Act 1902 (as amended)*

PW 1472/81

## NOTICE

Public Works Department,  
Perth, 4th March, 1981.

HIS Excellency the Governor in Executive Council acting under the provisions of Section 282 of the Local Government Act 1960 (as amended) and under and subject to the Public Works Act 1902 (as amended) hereby declares the land described in the schedule below and situate within the district of the Shire of Swan, has been set apart taken or resumed and vested in the municipality of the Shire of Swan, for the purpose of carrying out a work or undertaking namely, Parks and Recreation, which the said municipality is authorised by law to carry out.

A plan and a more particular description of the land may be inspected at the Public Works Department, Havelock Street, West Perth and at the Office of the Shire of Swan at any time between 8.30 a.m. and 4.00 p.m. Monday to Friday inclusive.

## SCHEDULE

No. on Plan P.W.D., W.A. No. 52921	Registered Proprietor	Description of Land	Area
	Charles Thomas Thorn	Lots 34, 35 and 36 of Subdivision 4 of Swan Location L Section D Plan Deposited 1783 and being all the land comprised in Certificate of Title Volume 131 Folio 17	3 021 m <sup>2</sup>

Dated this 25th day of September 1981.

ANDREW MENSAROS,  
Minister for Works.

R. TROWBRIDGE,  
Governor in Executive Council.

*Local Government Act 1960 (as amended) Section 282; Public Works Act 1902 (as amended)*

PW 1041/81

## NOTICE

Public Works Department,  
Perth, 27th February, 1981.

HIS Excellency the Governor in Executive Council acting under the provisions of Section 282 of the Local Government Act 1960 (as amended) and under and subject to the Public Works Act 1902 (as amended,) hereby declares the land described in the schedule below and situate within the district of the Shire of Kalamunda has been set apart taken or resumed and vested in the municipality of the Shire of Kalamunda, for the purpose of carrying out a work or undertaking namely, Public Way, which the said municipality is authorised by law to carry out.

A plan and a more particular description of the land may be inspected at the Public Works Department, Havelock Street, West Perth and at the Office of the Shire of Kalamunda at any time between 8.30 a.m. and 4 p.m. Monday to Friday inclusive.

## SCHEDULE

No. on Plan P.W.D., W.A. No. 52648	Registered Proprietor	Description of Land	Area
	The Commissioner of the Rural and Industries Bank of Western Australia	Portion of Canning Location 374 and being part of Lot 4 on Plan 2625 and being part of the land in Certificate of Title Volume 1066 Folio 724	88 m <sup>2</sup>

Dated this 20th day of October 1981.

ANDREW MENSAROS,  
Minister for Works.R. TROWBRIDGE,  
Governor in Executive Council.*Local Government Act 1960 (as amended) Section 282; Public Works Act 1902 (as amended)*

## NOTICE

Public Works Department,  
Perth, 22 May 1981.

L &amp; PB 182/80

HIS Excellency the Governor in Executive Council acting under the provisions of Section 282 of the Local Government Act 1960 (as amended) and under and subject to the Public Works Act 1902 (as amended) hereby declares the land described in the schedule below and situate within the district of the City of Gosnells, has been set apart taken or resumed and vested in the municipality of the City of Gosnells for the purpose of carrying out a work or undertaking namely, Rubbish Disposal—City of Gosnells, which the said municipality is authorised by law to carry out.

A plan and a more particular description of the land may be inspected at the Public Works Department, Havelock Street, West Perth and at the Office of the City of Gosnells at any time between 8.30 a.m. and 4.30 p.m. Monday to Friday.

## SCHEDULE

No. on Plan P.W.D., W.A. No. 52568	Registered Proprietor	Description of Land	Area
	Joseph Vincent Versteeg, Enrico Versteeg and Johannes Mechtilda Louisa Versteeg	Portion of Canning Location 13 and being Lot 4 on Diagram 16433 and being all the land in Certificate of Title Volume 1183 Folio 995	2.4281 ha

Dated this 20th day of October 1981.

ANDREW MENSAROS,  
Minister for Works.R. TROWBRIDGE,  
Governor in Executive Council.

*Government Railways Act 1904 (as amended); Public Works Act 1902 (as amended)*

PW 1292/81

## LAND RESUMPTION

*Standard Gauge Railway—Woodbridge-East Kwinana*

NOTICE is hereby given, and it is hereby declared, that the several pieces or parcels of land described in the Schedule hereto—being all in the Canning district have, in pursuance of the written approval and consent of His Excellency the Governor, acting by and with the advice of the Executive Council, dated the 27th day of October 1981, been set apart, taken, or resumed for the purposes of the following public work, namely, Standard Gauge Railway—Woodbridge-East Kwinana.

And further notice is hereby given that the said pieces or parcels of land so set apart, taken, or resumed are marked off and more particularly described on Plan P.W.D., W.A., 52230, which may be inspected at the Office of the Minister for Works, Perth.

And it is hereby directed that the said lands shall vest in Her Majesty, for an estate in fee simple in possession for the public work herein expressed, freed and discharged from all trusts, mortgages, charges, obligations, estates, interests, rights-of-way or other easements whatsoever.

## SCHEDULE

No. on Plan P.W.D., W.A. No. 52230	Owner or Reputed Owner	Description	Area
	Delta Holdings Proprietary Limited, Finance and Development Limited and Saunders Nominees Proprietary Limited	Portion of Canning Location 18 and being the land the subject of Diagram 61422 and being part of the land in Certificate of Title Volume 1468 Folio 267 shown more particularly delineated and coloured Green on Plan P.W.D., W.A., 52230	1 045 m <sup>2</sup>

Certified correct this 28th day of September 1981.

ANDREW MENSAROS,  
Minister for Works.

R. TROWBRIDGE,  
Governor in Executive Council.

Dated this 27th day of October 1981.

*Public Works Act 1902; Local Government Act 1960*

L. &amp; S. 2195/79

## NOTICE OF INTENTION TO TAKE OR RESUME LAND

THE Minister for Works hereby gives notice, in accordance with the provisions of section 17 (2) of the Public Works Act 1902, that it is intended to compulsorily acquire on behalf of the Shire of Albany, under section 17 (1) of that Act, the several pieces or parcels of land described in the Schedule hereto for Road Purposes, and that the said pieces or parcels of land are marked off on Lands and Surveys Original Plan 15064, copies of which may be inspected at the Office of the Minister for Lands, Perth, and at the Office of the Shire of Albany.

## SCHEDULE

No.	Owner or Reputed Owner	Occupier or Reputed Occupier	Description	Area
	John Anton Samuel and Ian Douglas Temby	J. A. Samuel and I. D. Temby	Portions of Plantagenet Location 24 and being parts of Lots 26 and 27 on Office of Titles Plan 85 and being portion of the land contained in Certificate of Title Volume 1024, Folio 783.	1·5123 ha

Dated this 6th day of November, 1981.

R. W. MICKLE,  
Acting Under Secretary for Lands.

METROPOLITAN WATER SUPPLY, SEWERAGE,  
AND DRAINAGE ACT 1909-1981.

Metropolitan Water Board.  
Perth.

NOTICE is hereby given that His Excellency the Governor, acting pursuant to paragraph (h) of section 72 of the Metropolitan Water Supply, Sewerage, and Drainage Act 1909-1981 has been pleased to declare that the land specified in the schedule hereto is exempt from rates under that Act.

R. D. DAVIES,  
Clerk of the Council.

## Schedule.

That portion of the premises situated at 151/155 Brisbane Street, Perth which is occupied by The Inner City Faith Fellowship whilst it is being used by that organisation as a place of Worship.

METROPOLITAN WATER SUPPLY, SEWERAGE  
AND DRAINAGE BOARD.

Metropolitan Sewerage.  
Notice of Intention.

M.W.B. 673991/81; (S04.044).

NOTICE is hereby given, pursuant to section 20 of the Metropolitan Water Supply, Sewerage, and Drainage Act 1909-1981 of the intention of the Board to undertake the construction of the following works, namely:—

City of Melville.

Sewerage Reticulation Area 2B Attadale  
and 8F Applecross.

## Description and Locality of Proposed Works:

The construction of two hundred and thirty millimetre, one hundred and fifty millimetre and one hundred millimetre diameter reticulation pipe sewers together with manholes and all other apparatus connected therewith.

The above works and localities are shown on Plan M.W.B. 17743 a copy of which is published herewith. The Purpose for which the Proposed Works are to be Constructed:

For the disposal of wastewater and to connect premises to the main sewer.

The Times and Place at which the Plan may be Inspected:

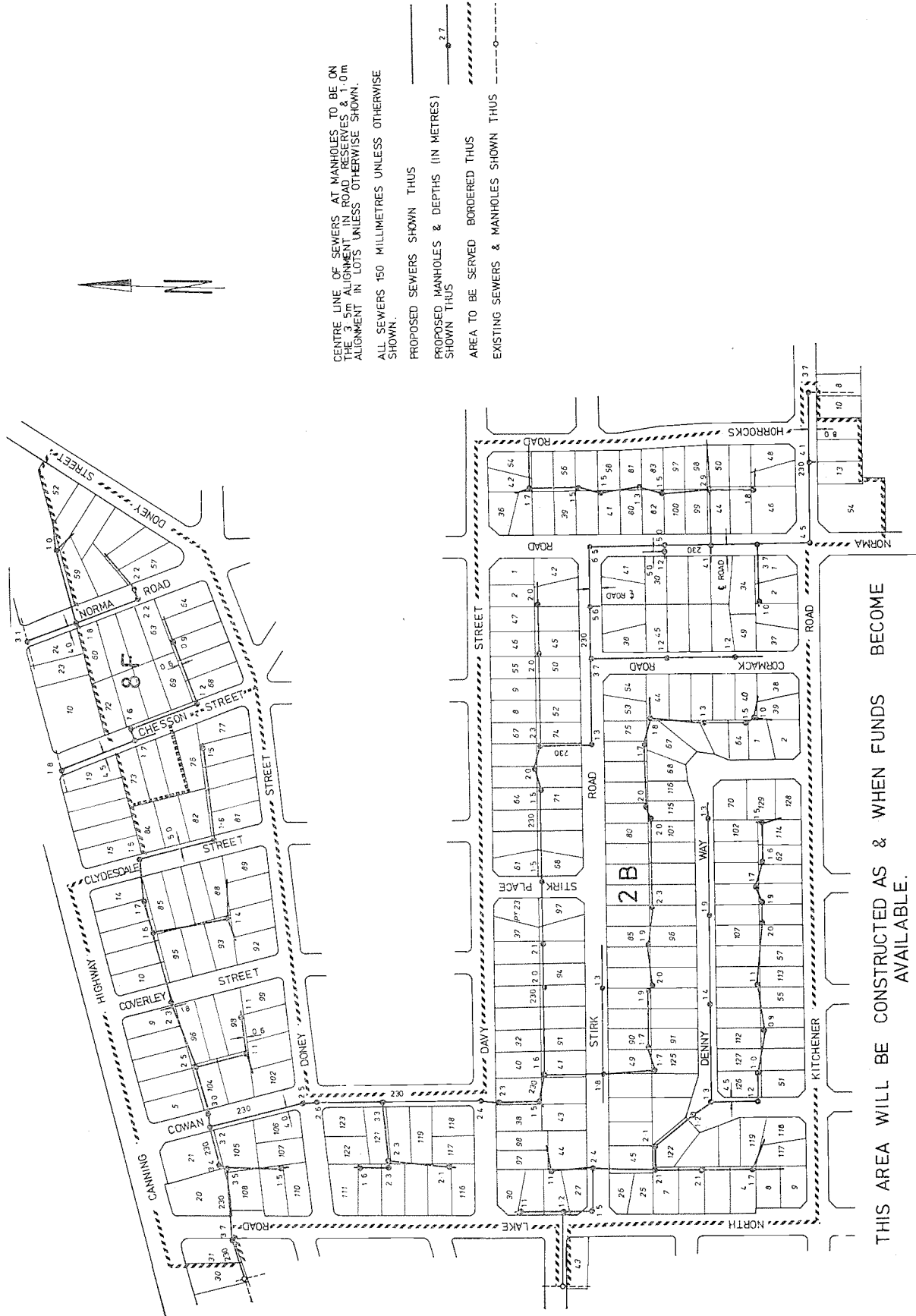
At the office of the Board, Metropolitan Water Centre, 629 Newcastle Street, Leederville, for one month on and after 6 November 1981 between the hours of 9.30 a.m. and 3.30 p.m.

H. J. GLOVER,  
Commissioner.

Note.

Sections 19, 21 and 22 of the Metropolitan Water Supply, Sewerage, and Drainage Act 1909-1981 provide that any local authority or person interested may lodge a written objection with the Board against the construction or provision of the proposed works, within one month after the date of publication of the above notice.

After the period for receipts of objections has expired, and the objections, if any, have been met by amendment of the proposal or are, in the general public interest, not sufficient to cause the proposals to be amended, the Governor may make an order, a notice of which is published in the *Government Gazette*, authorising the Board to carry out the construction or provision of the proposed works.



METROPOLITAN WATER SUPPLY, SEWERAGE  
AND DRAINAGE BOARD.

Metropolitan Water Supply.

Notice of Intention.

M.W.B. 812333/80; (W07.077).

NOTICE is hereby given, pursuant to section 20 of the Metropolitan Water Supply, Sewerage, and Drainage Act 1909-1981 of the intention of the Board to undertake the construction and provision of the following works, namely:

City of Melville.

1 000 mm Water Main—Bateman and Bullcreek—Parry Avenue, Benningfield Road to Dean Road.

Description and Locality of Proposed Works:

The construction of a one thousand millimetre nominal diameter steel water main below ground and approximately one thousand and thirty metres in length with valve pits and all necessary apparatus commencing at the intersection of Benningfield Road and Parry Avenue and thence proceeding in a general westerly direction along Parry Avenue to a point approximately seventeen metres east of the Kwinana Freeway reserve and recommencing at a point ten metres west of the Kwinana Freeway and thence proceeding in a general westerly direction along Parry Avenue to Dean Road and terminating thereat. There is an existing nine hundred millimetre pipeline laid across the Kwinana Freeway reserve.

The above works and localities are shown on plan M.W.B. 17712.

The Purpose for which the Proposed Works are to be Constructed and Provided:

To provide an improvement to the water supply in the Bateman area.

The Times and Place at which the Plan may be Inspected:

At the office of the Board, Metropolitan Water Centre, 629 Newcastle Street, Leederville, for one month on and after 6 November 1981, between the hours of 9.30 a.m. and 3.30 p.m.

H. J. GLOVER,  
Commissioner.

NOTE.

Sections 19, 21 and 22 of the Metropolitan Water Supply, Sewerage, and Drainage Act 1909-1981 provide that any local authority or person interested may lodge a written objection with the Board against the construction or provision of the proposed works, within one month after the date of publication of the above notice.

After the period for receipt of objections has expired, and the objections, if any, have been met by amendment of the proposal or are, in the general public interest, not sufficient to cause the proposals to be amended, the Governor may make an order, a notice of which is published in the *Government Gazette*, authorizing the Board to carry out the construction or provision of the proposed works.

METROPOLITAN WATER SUPPLY, SEWERAGE,  
AND DRAINAGE BOARD.

Metropolitan Sewerage.

Notice of Intention.

M.W.B. 568612/81; (S04.156).

NOTICE is hereby given, pursuant to section 20 of the Metropolitan Water Supply, Sewerage, and Drainage Act 1909-1981 of the intention of the Board to undertake the construction of the following works, namely:—

Balcatta Temporary Pumping Station and Rising Main—Karrinyup Road.

City of Stirling.

Description and Locality of Proposed Works:

- (a) An underground pumping station located on Lot 20, Karrinyup Road.
- (b) A 100 mm rising main commencing at the pumping station in (a) above and proceeding northeasterly to and across Karrinyup Road; thence northwesterly along Karrinyup Road for about two hundred and fifty metres to terminate at the proposed manhole Q7967, near the northwestern boundary of Lot 73, corner of Karrinyup Road and Jones Street.
- (c) A 150 mm gravity sewer commencing at the proposed manhole Q7967 in (b) above and proceeding northeasterly through Lot 73 to terminate at the proposed manhole Q7968 in the northwest corner of Lot 73.

The above works and localities are shown on Plan M.W.B. 17738.

The Purpose for which the Proposed Works are to be Constructed:

For the disposal of wastewater.

The Times and Place at which the Plan may be Inspected:

At the office of the Board, Metropolitan Water Centre, 629 Newcastle Street, Leederville, for one month on and after 6 November 1981 between the hours of 9.30 a.m. and 3.30 p.m.

H. J. GLOVER,  
Commissioner.

NOTE.

Sections 19, 21 and 22 of the Metropolitan Water Supply, Sewerage, and Drainage Act 1909-1981 provide that any local authority or person interested may lodge a written objection with the Board against the construction or provision of the proposed works, within one month after the date of publication of the above notice.

After the period for receipt of objections has expired, and the objections, if any, have been met by amendment of the proposal or are, in the general public interest, not sufficient to cause the proposals to be amended, the Governor may make an order, a notice of which is published in the *Government Gazette*, authorising the Board to carry out the construction or provision of the proposed works.

METROPOLITAN WATER SUPPLY, SEWERAGE  
AND DRAINAGE BOARD PERTH,  
WESTERN AUSTRALIA.

Construction of Chlorination Building.

TENDERS are invited for the construction of a single storey steel-framed building 740 square metres in area with reinforced concrete floor, concrete block walls and corrugated asbestos cement roof situated at the Board's Subiaco Wastewater Treatment Park in the locality of Shenton Park.

The contract will include:

- (1) Site clearance, excavation and disposal of unsuitable material, backfilling and earthworks for footings and slabs.
- (2) Supply and installation of an overhead travelling crane.
- (3) Electrical installation and other ancillary fittings.

All work shall be carried out in accordance with specification and drawings prepared by the Board's Consultant, Camp Scott Furphy Pty. Ltd., 47 Ord Street, West Perth.

Tender documents may be obtained from the Administrative Assistant Engineering, Area 8, Metropolitan Water Centre, 629 Newcastle Street, Leederville, on or after Monday 9 November 1981, on payment of a \$50.00 deposit for each copy.

Completed documents are to be lodged in the tender box situated at the main reception desk of the Metropolitan Water Centre and will be received up to 2.30 p.m. on Friday, 18 December 1981.

H. J. GLOVER,  
Commissioner.

WILD CATTLE NUISANCE ACT 1871-1883.

(Section 10.)

Application for a Licence.

To the Licensing Court for the District of Port Hedland sitting at Perth, in the State of Western Australia.

I, BARRY CHRISTOPHER WALKER being cattle man residing at Unit 11, Trawe Crescent, South Hedland, do hereby give notice that it is my intention to apply at the next quarterly sitting of the Licensing Court for the said district for a Licence to destroy wild cattle in the following area, Port Hedland and Shire of East Pilbara.

Dated the 15th day of September, 1981.

B. C. WALKER.  
Signature of Applicant.

SUMMARY.

	\$
Total Assets	942 888.75
Total Liabilities	564 233.02
Municipal Accumulation Account	378 665.73

We hereby certify that the figures and particulars herein are correct.

P. J. LEAKE,  
President.

N. D. FIMMANO,  
Shire Clerk.

I have examined the books and applied Audit Checks to the Financial Transactions of the Shire of Kellerberrin for the year ended 30 June 1981.

The accompanying Financial Transactions are in my opinion properly drawn up in accordance with the Local Government Accounting directions so as to give a true and fair view of the state of affairs of the Shire of Kellerberrin at 30 June 1981.

M. BREMEN,  
Auditor, State Audit Department.

SHIRE OF KELLERBERRIN.

STATEMENT OF RECEIPTS AND PAYMENTS FOR THE YEAR ENDED 30 JUNE 1981.

Receipts.

	\$
Rates	198 603.50
Payment in Lieu Rates	381.27
Licences	83 459.03
Government Grants	288 325.68
Income from Property	21 427.00
Sanitation Charges	13 599.58
Cemetery Receipts	211.75
Vermin Receipts	158.05
Loan Advance	114 884.95
Other Fees	395.05
Other Receipts	100 887.07
	<u>\$822 332.93</u>

Payments.

	\$
Administration:	
Staff	74 800.95
Members	6 306.10
Debt Service	63 518.84
Public Works and Services	306 428.57
Buildings:	
Construction	6 607.81
Maintenance	23 726.29
Town Planning Expenses	4 421.77
Health Services	53 869.33
Vermin Services	325.39
Bush Fire Control	1 910.75
Traffic Control	395.92
Cemetery	1 092.86
Plant Machinery and Tools	41 525.16
Main Roads Trust Fund	71 782.41
Donations and Grants	853.67
Transfer to Reserve Funds	15 570.00
Other Expenditure	143 785.08
	<u>\$816 920.90</u>

SUMMARY.

	\$
Credit Balance 1 July 1980	22 946.42
Receipts as per Statement	822 332.93
	845 279.35
Payments as per Statement	816 920.90
Credit Balance 30 June 1981	<u>\$28 358.45</u>

BALANCE SHEET AS AT 30 JUNE 1981.

Assets.

	\$
Current Assets	43 186.05
Non Current Assets	45 006.18
Deferred Assets	154 582.28
Fixed Assets	700 114.24
	<u>\$942 888.75</u>

Liabilities.

	\$
Current Liabilities	23 063.92
Non Current Liabilities	34 752.61
Deferred Liabilities	506 406.49
	<u>\$564 223.02</u>

SHIRE OF CHAPMAN VALLEY.

Municipal Fund.

STATEMENT OF RECEIPTS AND PAYMENTS FOR THE YEAR ENDED 30 JUNE 1981.

Receipts.

	\$
Rates	240 941.50
Licences	65 201.33
Government Grants	273 306.00
Income from Property	18 435.94
Sanitation	767.70
Fines and Penalties	472.20
Vermin	15.00
Health	50.00
Private Works	3 115.98
Sale of Capital Assets	19 103.00
All Other Revenue	8 945.54
	<u>\$630 354.19</u>

Payments.

	\$
Administration:	
Staff	50 143.78
Members	6 100.45
Debt Service	89 335.13
Public Works and Services	293 791.19
Buildings:	
Construction and Equipment	36 444.56
Maintenance	10 634.50
Water Supplies	307.19
Town Planning	838.01
Health Services	782.10
Sanitation	2 087.79
Vermin Services	1 529.41
Weed Control	9 049.00
Bushfire Control	3 333.65
Traffic Control and Licensing	8 204.31
Building Control	520.00
Ranger	3 784.88
Public Works Overheads—not allocated	1 368.50
Plant Machinery and Tools	45 551.48
Payment to R.T.A.	63 064.86
Donations and Grants	1 150.00
Private Works	1 865.53
Refunds	106.98
	<u>\$629 993.30</u>

SUMMARY.

	\$
Credit Balance 1/7/80	4 101.27
Receipts as per Statement	630 354.19
	634 455.46
Payments as per Statement	629 993.30
Credit Balance 30/6/81	<u>\$4 462.16</u>

BALANCE SHEET AS AT 30 JUNE 1981.

Assets.

	\$
Current	21 958.20
Non-Current	914.64
Deferred	25 694.24
Fixed	665 717.82
	<u>\$714 284.90</u>

Liabilities.

	\$
Current	6 373.94
Deferred	343 361.00
	<u>\$349 734.94</u>

## SUMMARY.

	\$
Total Assets	714 284.90
Total Liabilities	349 734.94
Municipal Accumulation A/c. (Surplus)	\$364 549.96

We certify that the figures and particulars above are correct.  
Date: 30 October 1981.

L. P. COOPER,  
President.

R. A. SCOTT,  
Shire Clerk.

I have audited the books of account of the Shire of Chapman Valley for the year ended 30 June 1981. In my opinion the Balance Sheet and the related financial statements are prepared on a basis consistent with the Local Government Act Accounting Directions and present a true and fair view of the state of affairs of the Shire of Chapman Valley as at 30 June 1981.

M. TIDY,  
Auditor, State Audit Department.

## SHIRE OF HALL'S CREEK.

## STATEMENT OF RECEIPTS AND PAYMENTS FOR THE YEAR ENDED 30 JUNE 1981.

Receipts.		\$
Rates	108 535.21	
Payments in lieu of Rates	7 872.78	
Licences	369.00	
Government Grants	420 239.55	
Statutory Road Grants	56 020.00	
Income from Property	37 766.16	
Sanitation Charges	28 479.57	
Cemetery Receipts	4 457.24	
Vermin Receipts	116.00	
Building Permits	379.59	
Contribution to Debt Service	360.60	
Contribution to Works	3 581.47	
Receipts of Capital Nature	31 895.75	
Private Works	16 864.15	
All Other Revenue	19 864.26	
Refunds—Net	4 918.32	
<b>Total Receipts</b>	<b>\$741 719.65</b>	

Payments.		\$
Administration:		
Staff	44 134.47	
Members	3 242.21	
Debt Service	107 785.62	
Public Works and Services	219 439.87	
Building Construction	20 389.72	
Building Maintenance	59 794.85	
Health Services	2 871.94	
Sanitation Services	24 584.19	
Fire Control	2 402.99	
Building Control	668.41	
Dog Control	65.60	
Cemetery Expenditure	4 538.69	
Purchase of Plant	87 747.98	
Purchase of Tools	1 543.77	
Materials Unallocated	2 683.26	
Donations and Grants	810.00	
Other Works and Services	9 419.05	
Transfer to Reserve Funds	110 000.00	
Unexpected Statutory Grants Transferred	28 010.00	
<b>Total Payments</b>	<b>\$730 132.62</b>	

## SUMMARY.

	\$
Credit Balance 1/7/80	1 251.49
Receipts 1980-1981	741 719.65
	742 971.14
Payments 1980-1981	730 132.62
Credit Balance 30/6/81	\$12 838.52

## BALANCE SHEET AS AT 30 JUNE 1981.

Assets.		\$
Current Assets	89 391.46	
Non Current Assets	88 277.75	
Deferred Assets	111 575.68	
Reserve Funds Contra	110 000.00	
Fixed Assets	810 342.49	
<b>Total Assets</b>	<b>\$1 209 587.38</b>	
Liabilities.		\$
Current Liabilities	4 559.78	
Non Current Liabilities	139 143.18	
Deferred Liabilities	597 837.32	
Pre Spent Statutory Grant Contras	8 000.00	
<b>Total Liabilities</b>	<b>\$749 540.28</b>	

## SUMMARY.

	\$
Total Assets	1 209 587.38
Total Liabilities	749 540.28
Municipal Accumulation Account Credit	\$460 047.10

We certify that the figures and particulars in these statements are correct.

D. E. DIXON,  
President.

A. SUMMERS,  
Shire Clerk.

I have examined the books of account and applied audit test checks to the financial transactions of the Shire of Hall's Creek for the Financial Year ended 30 June 1981. The accompanying Financial Statements are, in my opinion, properly drawn up in accordance with the Local Government Act Accounting Directions so as to give a true and fair view of the state of affairs of the Shire of Hall's Creek as at 30 June 1981.

W. Z. SENDZIMIR,  
Auditor, State Audit Department.

## SHIRE OF LEONORA.

## STATEMENT OF RECEIPTS AND PAYMENTS FOR THE YEAR ENDED 30 JUNE 1981.

Receipts.		\$
Rates	153 854.42	
Licences	982.98	
Government Grants	318 846.88	
Statutory Grant	43 000.00	
Income from Property	44 523.82	
Sanitation	9 443.26	
Cemetery	75.00	
Vermin	120.00	
Contribution to Debt Service	49 491.99	
Transfer from Trading Undertaking	3 016.10	
Sale of Plant	4 020.00	
All Other Revenue	13 061.18	
<b>Total Receipts</b>	<b>\$640 435.63</b>	

Payments.		\$
Administration:		
Staff Section	61 701.76	
Members Section	9 901.93	
Debt Service	158 392.47	
Public Works Services	244 874.84	
Building Construction	3 056.41	
Building Maintenance	37 559.91	
Health Services	9 943.93	
Vermin Services	54.00	
Dog Control	484.05	
Bush Fire Control	441.55	
Public Works Overhead (over allocated)	Cr. 4 562.26	
Plant, Machinery and Tools	9 416.79	
Operation Costs (under allocated)	11 294.49	
Materials (over allocated)	Cr. 4 898.50	
Donations and Grants	2 000.00	
All Other Expenditure	10 583.94	
Transfer to Trust Fund	1 670.00	
<b>Total Payments</b>	<b>\$551 915.31</b>	

## SUMMARY.

	\$
Debit Balance 1/7/80	24 767.16
Plus Receipts 1980-1981	640 435.63
	615 668.47
Less Payments 1980-1981	551 915.31
Credit Balance 1/7/81	\$63 753.16

## BALANCE SHEET AS AT 30 JUNE 1981.

Assets.		\$
Current Assets:		
Bank Balance	63 753.16	
Sundry Debtors	82 665.80	
Stock	3 242.60	
Non-Current Assets:		
Trust Fund Bank	2 413.70	
Loan Fund Bank	45 050.40	
L.S.L. Reserve Fund Bank	2 544.22	
L.S.L. Reserve Fund Capital	2 544.22	
Fixed Assets:		
Land and Buildings	379 292.33	
Furniture and Fittings	12 395.00	
Plant and Equipment	171 015.50	
Tools	2 713.37	
Locomotive	146.25	
Investment in Trading Undertaking	291 296.69	
<b>Total Assets</b>	<b>\$1 059 073.24</b>	



Liabilities.		
Current Liabilities:		\$
Refunds	643.58	
Sundry Creditors	3 472.51	
Non-Current Liabilities:		
Trust Fund	2 413.70	
L.S.L. Reserve	2 544.22	
Deferred Liabilities:		
Loan Liabilities	769 019.70	
<b>Total Liabilities</b>	<b>\$778 093.71</b>	

SUMMARY.		
Total Assets	1 059 073.24	
Total Liabilities	778 093.71	
	<b>\$280 979.53</b>	

We certify that the above figures and particulars are correct.

D. R. FITZGERALD,  
President.

W. JACOBS,  
Shire Clerk.

I have audited the books and accounts of the Shire of Leonora for the year ended 30 June 1981. In my opinion the Balance Sheet and the related Financial Statements are prepared on a basis consistent with the Local Government Act Accounting Directions and present a true and fair view of the state of affairs of the Shire of Leonora as at 30 June 1981.

E. B. PEGG,  
Auditor, State Audit Department.

#### SHIRE OF WYNDHAM-EAST KIMBERLEY.

##### STATEMENTS OF RECEIPTS AND PAYMENTS FOR THE YEAR ENDED 30 JUNE 1981.

Receipts.		
Rates	240 547.74	
Licences	5 047.64	
Government Grants and Recoups	1 074 943.90	
Income from Property	223 381.27	
Private Works	86 892.21	
Sanitation Charges	37 011.80	
Fines and Penalties	464.10	
Cemetery Receipts	1 157.00	
Sale of Assets	23 900.00	
Transfer from Trading Concern	259 628.10	
All Other Revenue	253 906.69	
	<b>\$2 206 880.45</b>	

Payments.		
Administration:		\$
Staff Section	117 371.58	
Members Section	11 238.07	
Debt Service	499 754.38	
Public Works and Services	715 409.67	
Buildings:		
Construction and Equipment	171 939.91	
Maintenance	155 020.56	
Health Service	70 987.16	
Vermin Services	727.04	
Town Planning		
Cemeteries	3 668.17	
Building Control	26 924.33	
Public Works Overheads—Overalllocated	Cr. 15 185.94	
Purchase of Plant and Tools	185 233.63	
Plant Operation Costs—Underallocated	445.57	
Private Works	91 988.07	
Donations and Grants	12 150.00	
Other Works and Services	19 034.92	
All Other Expenditure	148 493.07	
	<b>\$2 215 200.19</b>	

SUMMARY.		
Balance as per Bank 1/7/80	21 919.19	
Add Receipts as per Statement	2 206 880.45	
	<b>2 228 799.64</b>	
Less Payments as per Statement	2 215 200.19	
Balance as per Bank 30/6/81	Cr. \$13 599.45	

##### BALANCE SHEET AS AT 30 JUNE 1981.

Assets.		
Current Assets	234 830.72	
Non-Current Assets	356 792.28	
Deferred Assets	1 010 237.15	
Fixed Assets	3 519 952.98	
<b>Total Assets</b>	<b>\$5 121 813.13</b>	

Liabilities.		
Current Liabilities	42 838.71	
Non-Current Liabilities	53 515.57	
Deferred Liabilities	3 850 819.26	
<b>Total Liabilities</b>	<b>\$3 947 173.54</b>	

##### SUMMARY.

Total Assets	5 121 813.13	
Total Liabilities	3 947 173.54	
Municipal Accumulation Account (Surplus)	\$1 174 639.59	

##### TRADING FUND.

##### STATEMENT OF RECEIPTS AND PAYMENTS FOR THE YEAR ENDED 30 JUNE 1981.

Receipts.		
S.E.C. Recoup Loan Repayments	252 184.06	
Recoup Depreciation	7 444.04	
Transfer from Loan Funds	50 000.00	
<b>Total Receipts</b>	<b>\$309 628.10</b>	

Payments.		
Transfer to Municipal Fund—Loan Repayments	259 628.10	
Capital—Plant Purchase	50 000.00	
Balance as per Bank 30/6/81		
<b>Total Payments</b>	<b>\$309 628.10</b>	

##### BALANCE SHEET AS AT 30 JUNE 1981.

Assets:		
Current Assets		\$
Fixed Assets	1 849 211.00	
<b>Total Assets</b>	<b>\$1 849 211.00</b>	

Liabilities:		
Fixed Liabilities	1 552 759.52	
Capital Reserve Account	491 639.63	
<b>Total Liabilities</b>	<b>\$2 044 399.15</b>	

We hereby certify that the figures and particulars above are correct.

P. B. REID,  
President.

M. N. BROWN,  
Shire Clerk.

I have examined the book of accounts and applied audit test checks to the financial transactions of the Shire of Wyndham-East Kimberley for the financial year ended 30 June 1981.

The accompanying financial statements are, in my opinion, properly drawn up in accordance with the Local Government Act Accounting Directions so as to give a true and fair view of the state of affairs of the Shire of Wyndham-East Kimberley at 30 June 1981.

W. Z. SENDZIMIR,  
Auditor, State Audit Department.

#### CITY OF MELVILLE.

##### STATEMENT OF RECEIPTS AND PAYMENTS FOR THE YEAR ENDED 30 JUNE 1981.

Receipts.		
Rates	3 460 742	
Licences	104 021	
Government Grants	1 269 718	
Income from Property	303 559	
Sanitation	799 644	
Fines and Penalties	6 117	
Other Fees	8 639	
Other Revenue	821 748	
<b>Total Receipts</b>	<b>\$6 774 188</b>	

Payments.		
Administration	597 718	
Debt Service	983 735	
Public Works and Services	2 933 959	
Town Planning	113 038	
Health Services	740 077	
Building Control	135 898	
Libraries	437 000	
Materials	(25 813)	
Grants and Donations	189 083	
All Other Works and Services	115 433	
Transfers to Trust	22 300	
Transfers to Reserves	166 000	
Capital Expenditure:		
Land and Buildings	206 824	
Plant, Machinery and Tools	154 340	
Furniture, Equipment, etc.	10 710	
<b>Total Payments</b>	<b>\$6 780 302</b>	

##### SUMMARY.

Credit Balance 1 July 1980	9 027	
Add Receipts as per Statement	6 774 188	
	<b>\$6 783 215</b>	
Less Payments as per Statement	6 780 302	
Credit Balance—30 June 1981	\$2 913	

## BALANCE SHEET AS AT 30 JUNE 1981.

Assets.		
		\$
Current Assets	.....	239 250
Non-current Assets	.....	1 574 683
Deferred Assets	.....	400 581
Reserve Fund Contra	.....	421 986
Fixed Assets	.....	6 072 062
<b>Total Assets</b>	.....	<b>\$ 8 708 562</b>
Liabilities.		
		\$
Current Liabilities	.....	77 888
Non-current Liabilities	.....	855 382
Deferred Liabilities	.....	7 006 186
<b>Total Liabilities</b>	.....	<b>\$ 7 939 456</b>
Municipal Accumulation Account Credit Balance	.....	\$ 769 106

We hereby certify that the figures and particulars above are correct.

J. F. HOWSON,  
Mayor.  
RALPH H. FARDON,  
Town Clerk.

I have audited the books of account of the City of Melville for the year ended 30 June 1981. In my opinion the balance sheet and the related financial statements are prepared on a basis consistent with the Local Government Accounting Directions and present a true and fair view of the state of affairs of the City of Melville as at 30 June 1981.

G. HUBBARD,  
Auditor, State Audit Department.

## SHIRE OF EAST PILBARA.

## Appointment of Dog Inspector.

IT is hereby notified for public information that the undermentioned person has been appointed Authorised Dog Inspector by this Council under the provisions of the Dog Act 1976-1977.

Robert Aldo Emiliani.

J. M. READ,  
Shire Clerk.

## CITY OF GOSNELLS.

IT is hereby notified that John Lawrence has been appointed an authorised officer to exercise powers contained in the:—

Dog Act 1976.

Control of Vehicles (Off-Road Areas) Act 1978.

Local Government Model By-laws (Removal and disposal of Obstructing Animals or Vehicles) No. 7.

Local Government Model By-laws (Parking of Commercial Vehicles on Street Verges) No. 20.

Local Government Model By-laws (Parking Facilities) No. 19.

Litter Act 1979.

G. WHITELEY,  
Town Clerk.

## LOCAL GOVERNMENT ACT 1960-1981.

## City of Canning.

## Notice of Intention to Borrow.

Proposed Loan (No. 176) of \$500 000.

PURSUANT to section 610 of the Local Government Act 1960-1981, the Council of the City of Canning hereby gives notice that it proposes to borrow money by the sale of debentures, repayable at the office of the City of Canning, 1317 Albany Highway, Cannington by half yearly instalments of principal and interest for the undermentioned purposes: \$500 000 for the term of 10 years repayable by 20 equal half yearly instalments of principal and interest. Purpose: Roadworks.

Plans, specifications and estimates required by section 609 are open for inspection at the office of the Council during business hours for thirty-five days after publication of this notice.

Dated this 30th day of October, 1981.

E. CLARK,  
Mayor.  
N. I. DAWKINS,  
Town Clerk.

## LOCAL GOVERNMENT ACT 1960-1981.

## Shire of Leonora.

## Notice of Intention to Borrow.

Proposed Loans (No. 68) of \$140 000;  
(No. 69) of \$9 000.

PURSUANT to section 610 of the Local Government Act 1960-1981, the Council of the Shire of Leonora hereby gives notice that it proposes to borrow money by the sale of debentures, for a period of ten years repayable to the Motor Vehicle Insurance Trust, Perth, by half yearly instalments of principal and interest for the following purpose: Loan 68 of \$140 000 for purchase of generation equipment, Loan 69 of \$9 000 for upgrading of transmission lines.

Plans, specifications and estimates as required by section 609 of the Local Government Act are available at the office of the Council during normal office hours for a period of thirty five (35) days from the date of this notice.

Dated this 30th day of October, 1981.

D. R. FITZGERALD,  
President.

W. JACOBS,  
Shire Clerk.

## LOCAL GOVERNMENT ACT 1960-1981.

## Shire of Wagin.

## Notice of Intention to Borrow.

Proposed Loan (No. 108) of \$3 000.

PURSUANT to section 610 of the Local Government Act 1960-1981, the Council of the Shire of Wagin hereby gives notice of its intention to borrow money by the sale of a debenture, on the following terms and for the following purpose: \$3 000 for 5 years repayable at the office of the Council, Wagin by 10 equal half-yearly instalments of principal and interest. Purpose: Part cost of re-development works on basketball courts and associated facilities on the Wagin Sportsground.

Plans, specifications, estimates and statements required by section 609 are open for inspection by ratepayers at the Shire Office, Wagin, during normal office hours for a period of 35 days after publication of this notice.

Dated this 23rd day of October, 1981.

Note: The Wagin Basketball Association has undertaken to service this loan and it shall therefore not be a charge against rates.

E. R. BLIGHT,  
President.

V. S. SPALDING,  
Shire Clerk.

## LOCAL GOVERNMENT ACT 1960-1980.

## Shire of Yalgoo.

## Notice of Intention to Borrow.

Proposed Loan (No. 36) of \$75 000.

PURSUANT to section 610 of the Local Government Act 1960-1980, the Council of the Municipality of the Shire of Yalgoo hereby gives notice that it proposes to borrow money by the sale of debentures on the following terms and for the following purposes: \$75 000 for a period of seven years repayable at the office of the Council in fourteen (14) equal half-yearly instalments of principal and interest. Purpose: Purchase of Road Plant.

Plans, specifications, estimates of costs as required by section 609 of the Act are available for inspection at the office of the Council during normal office hours for a period of 35 days after publication of this notice.

Dated this 21st day of October, 1981.

W. C. BROAD,  
President.

G. S. WILKS,  
Shire Clerk.

## LOCAL GOVERNMENT ACT 1960-1980.

Shire of Yalgoo.

Notice of Intention to Borrow.

Proposed Loan (No. 37) of \$45 000.

PURSUANT to section 610 of the Local Government Act 1960-1980, the Council of the Municipality of the Shire of Yalgoo hereby gives notice that it proposes to borrow money by the sale of debentures on the following terms and for the following purposes: \$45 000 for a period of ten years repayable at the office of the Council in twenty (20) equal half-yearly instalments of principal and interest. Purpose: Mains extensions, minor capital works, upgrading the fuel storage facility and power house for the Yalgoo Electricity Undertaking.

Plans, specifications, and estimates of costs as required by section 609 of the Act are available for inspection at the office of the Council during normal office hours for a period of 35 days after publication of this notice.

Note: The State Energy Commission of W.A. will meet all repayments of principal and interest.

Dated this 21st day of October, 1981.

W. C. BROAD,  
President.

G. S. WILKS,  
Shire Clerk.

## LOCAL GOVERNMENT ACT 1960-1980.

Shire of Bayswater.

Notice of Intention to Borrow.

Proposed Loan (No. 140) of \$55 000.

PURSUANT to section 610 of the Local Government Act 1960-1980, the Bayswater Shire Council hereby gives notice that it proposes to borrow money, by the sale of a debenture or debentures, on the following terms and for the following purposes: \$55 000 for a period of 7 years, repayable at the Office of the Shire, Bayswater, in 14 equal half-yearly instalments of principal and interest. Purpose: Reserve development.

Descriptions and estimate of cost, as required by section 609 are open for inspection at the office of the Council during business hours, for 35 days after publication of this notice.

Dated the 29th day of October, 1981.

N. E. DAVIS,  
Shire President.

K. B. LANG,  
Shire Clerk.

## LOCAL GOVERNMENT ACT 1960-1980.

Shire of Bayswater.

Notice of Intention to Borrow.

Proposed Loan (No. 141) of \$64 500.

PURSUANT to section 610 of the Local Government Act 1960-1980, the Bayswater Shire Council hereby gives notice that it proposes to borrow money, by the sale of a debenture or debentures, on the following terms and for the following purposes: \$64 500 for a period of 7 years, repayable at the Office of the Shire, Bayswater, in 14 equal half-yearly instalments of principal and interest. Purpose: Purchase of Plant.

Descriptions and estimate of cost, as required by section 609 are open for inspection at the office of the Council during business hours, for 35 days after publication of this notice.

Dated the 29th day of October, 1981.

N. E. DAVIS,  
Shire President.

K. B. LANG,  
Shire Clerk.

## LOCAL GOVERNMENT ACT 1960-1980.

City of South Perth.

Notice of Intention to Borrow.

Proposed Loan (No. 151) of \$100 000.

PURSUANT to section 610 of the above Act, the City of South Perth hereby gives notice that it proposes to borrow by the sale of debentures the sum of \$100 000 repayable at the office of the Council by nine-teen equal half-yearly instalments. The calculation of the instalment will be based on a fifteen year term, with the balance outstanding at the end of the ten years being renegotiable.

The purpose of the loan is for construction (part) of the new Collins Street Hall.

Details of the undertaking, together with plans and specifications of the proposed works are open for inspection by ratepayers at the office of the Council during normal office hours for thirty-five days from the date of publication hereof in the *Government Gazette*.

Dated this 6th day of November, 1981.

J. G. BURNETT,  
Mayor.

P. A. BENNETTS,  
Town Clerk.

## LOCAL GOVERNMENT ACT 1960-1981.

Shire of Albany.

Notice of Intention to Borrow.

Proposed Loan (No. 85) of \$62 500.

PURSUANT to section 610 of the Local Government Act 1960-1981 the Council of the Municipality of the Shire of Albany hereby gives notice that it proposes to borrow by the sale of a single debenture money on the following terms and for the following purpose: \$62 500 for a period of 5 years repayable at the Office of the Shire of Albany by 10 equal half-yearly instalments of principal and interest. Purpose: Purchase of Plant and Vehicles.

Specifications, estimates and statements as required by section 609 of the above Act are open for inspection by ratepayers at the Office of the Council during normal office hours for a period of 35 days after publication of this notice.

Dated this 29th day of October, 1981.

H. A. RIGGS,  
President.

K. F. BENTLEY,  
Shire Clerk.

## LOCAL GOVERNMENT ACT 1960-1981.

Shire of Albany.

Notice of Intention to Borrow.

Proposed Loan (No. 84) of \$230 000.

PURSUANT to section 610 of the Local Government Act 1960-1981 the Council of the Municipality of the Shire of Albany hereby gives notice that it proposes to borrow by the sale of a single debenture, money on the following terms and for the following purpose: \$230 000 for a period of ten years repayable at the Office of the Shire of Albany by 20 equal half-yearly instalments of principal and interest. Purpose: Sewerage reticulation within the Shire of Albany Sewerage Scheme Area by the Public Works Department.

Specifications, estimates and statements as required by section 609 of the above Act are open for inspection by ratepayers at the Office of Council during normal office hours for a period of 35 days after publication of this notice.

Note: As the Western Australian Government has accepted responsibility for meeting principal and interest repayments no charge will be made against the general rate for repayment of the loan.

Dated this 29th day of October, 1981.

H. A. RIGGS,  
President.

K. F. BENTLEY,  
Shire Clerk.

## LOCAL GOVERNMENT ACT 1960-1981.

City of Perth.  
Sale of Land.

Department of Local Government,  
Perth, 27 October 1981.

LG: P-4-6B.

IT is hereby notified for public information that His Excellency the Governor has directed under the provisions of section 266 of the Local Government Act 1960-1981, that the City of Perth may sell land being portion of Swan Location 36 and being part of Lot 4 on Diagram 6947 and being the land comprised in Certificate of Title Volume 1457 Folio 515 to the Main Roads Department by private treaty.

J. R. WATSON,  
Acting Secretary  
for Local Government.

12. Portions of each of Swan Locations L and 9651 and being Lot 1103 on Plan 13561 being the land contained in Certificate of Title Volume 1597 Folio 860,
13. Portions of each of Swan Locations L and 9651 and being Lots 1105 and 1106 on Plan 13561 being the land contained in Certificate of Title Volume 1597 Folios 862 and 863,
14. Portions of each of Swan Locations L and 9651 and being Lots 1214-1216 inclusive on Plan 13561 being the land contained in Certificate of Title Volume 1597 Folios 865-867 inclusive.

P. FELLOWES,  
Secretary for Local Government.

## LOCAL GOVERNMENT ACT 1960-1981.

Shire of Swan.  
Sale of Land.

Department of Local Government,  
Perth, 27 October 1981.

LG: SW-4-6.

IT is hereby notified for public information that His Excellency the Governor has directed under the provisions of section 266 of the Local Government Act 1960-1981, that the Shire of Swan may sell the following land by private treaty:—

1. Portion of Swan Location L and being Lot 672 on Diagram 54588 being the land contained in Certificate of Title Volume 1507 Folio 474,
2. Portions of each of Swan Locations L and 9651 and being Lot 889 on Plan 12484 being the land contained in Certificate of Title Volume 1507 Folio 472,
3. Portions of each of Swan Locations L and 9651 and being Lot 890 on Plan 12456 being the land contained in Certificate of Title Volume 1507 Folio 375,
4. Portion of Swan Location L and being Lot 883 on Diagram 59752 being the land contained in Certificate of Title Volume 1576 Folio 169,
5. Portion of Swan Location L and being Lot 884 on Plan 12484 being the land contained in Certificate of Title Volume 1507 Folio 467,
6. Portions of each of Swan Locations L and 9651 and being Lot 1042 on Plan 13561 being the land contained in Certificate of Title Volume 1597 Folio 803,
7. Portions of each of Swan Locations L and 9651 and being Lot 1046 on Plan 13561 being the land contained in Certificate of Title Volume 1597 Folio 807,
8. Portions of each of Swan Locations L and 9651 and being Lots 1055 and 1056 on Plan 13561 being the land contained in Certificate of Title Volume 1597 Folios 816 and 817,
9. Portions of each of Swan Locations L and 9651 and being Lots 1080 and 1081 on Plan 13561 being the land contained in Certificate of Title Volume 1597 Folios 841 and 842,
10. Portions of each of Swan Locations L and 9651 and being Lots 1094 and 1095 on Plan 13561 being the land contained in Certificate of Title Volume 1597 Folios 851 and 852,
11. Portions of each of Swan Locations L and 9651 and being Lots 1099 and 1100 on Plan 13561 being the land contained in Certificate of Title Volume 1597 Folios 856 and 857,

## LOCAL GOVERNMENT ACT 1960-1981.

Shire of Wanneroo.  
Sale of Land.

Department of Local Government,  
Perth, 27 October 1981.

LG: WN-4-6.

IT is hereby notified for public information that His Excellency the Governor has directed under the provisions of section 266 of the Local Government Act 1960-1981, that the Shire of Wanneroo may sell portion of Swan Location 2579 being Lot 12 on Diagram 53573 and being the whole of the land contained in Certificate of Title Volume 1517 Folio 671 to G. & M. Maricic by private treaty.

P. FELLOWES,  
Secretary for Local Government.

## LOCAL GOVERNMENT ACT 1960-1981.

Shire of Bayswater.  
Lease of Land.

Department of Local Government,  
Perth, 27 October 1981.

LG: BW-4-4.

IT is hereby notified for public information that His Excellency the Governor has directed under the provisions of section 267 (3) of the Local Government Act 1960-1981, that the Shire of Bayswater may lease Reserve 34557 to the Minister for Education until 31 January 1986, without calling public tender.

J. R. WATSON,  
Acting Secretary for Local Government.

## LOCAL GOVERNMENT ACT 1960-1981.

Shire of Mandurah.  
Lease of Land.

Department of Local Government,  
Perth, 27 October 1981.

LG: MH-4-4B.

IT is hereby notified for public information that His Excellency the Governor has directed under the provisions of section 267 (3) of the Local Government Act 1960-1981, that the Shire of Mandurah may lease portion of Cockburn Sound Location 16 contained in Certificate of Title Volume 1585 Folio 36 to Poet Pty. Ltd., for a period of ten years without calling public tender.

P. FELLOWES,  
Secretary for Local Government.

LOCAL GOVERNMENT ACT 1960-1981.

Shire of Trayning.  
Lease of Land.

Department of Local Government,  
Perth, 27 October 1981.

LG: TY-4-4.

IT is hereby notified for public information that His Excellency the Governor has directed under the provisions of section 267 (3) of the Local Government Act 1960-1981, that the Shire of Trayning may lease Reserve 26019 to the Minister for Education until 9 July 1988, without calling public tender.

P. FELLOWES,  
Secretary for Local Government.

LOCAL GOVERNMENT ACT 1960-1981.

Shire of Esperance.  
Rating Exemption.

Department of Local Government,  
Perth, 27 October 1981.

LG: 111/81.

IT is hereby notified for public information that His Excellency the Governor, in Executive Council, acting pursuant to the provisions of section 532 (10) of the Local Government Act 1960-1981 has been pleased to declare exempt from Municipal Rates Esperance Town Lot 48 pt 5 Windich Street owned by the St. John Ambulance Association of Western Australia.

P. FELLOWES,  
Secretary for Local Government.

LOCAL GOVERNMENT ACT 1960-1981.

Town of Narrogin.  
Loan.

Department of Local Government,  
Perth, 27 October 1981.

LG: NG-3-8.

IT is hereby notified for public information that His Excellency the Governor has approved of the construction of a sewerage treatment works by the Public Works Department, being declared a work and undertaking for which money may be borrowed under the provisions of Part XXVI of the Local Government Act 1960-1981, by the Town of Narrogin.

J. R. WATSON,  
Acting Secretary for Local Government.

LOCAL GOVERNMENT ACT 1960-1981.

Shire of Busselton.  
Loan.

Department of Local Government,  
Perth, 27 October 1981.

LG: BN-3-8.

IT is hereby notified for public information that His Excellency the Governor has approved of the construction of a sewerage treatment works and sewerage reticulation for the Busselton Sewerage Scheme, by the Public Works Department, being declared a work and undertaking for which money may be borrowed under the provisions of Part XXVI of the Local Government Act 1960-1981, by the Shire of Busselton.

P. FELLOWES,  
Secretary for Local Government.

CEMETERIES ACT 1897-1980.

Albany Public Cemetery Trustees.

Department of Local Government,  
Perth, 27 October 1981.

LG: 42/73.

IT is hereby notified for public information that His Excellency the Governor under the provisions of the Cemeteries Act 1897-1980, has:—

- (1) cancelled the appointments of Mr. T. Brown and Mr. W. S. Beall as Trustees of the Albany Public Cemetery; ....
- and
- (2) approved of the appointment of Mr. P. J. Frost and Mr. J. E. Mathersul as Trustees of the Albany Public Cemetery.

P. FELLOWES,  
Secretary for Local Government.

LOCAL GOVERNMENT ACT 1960-1981.

Shire of Kojonup.

Closure of Private Street.

Department of Local Government,  
Perth, 16 September 1981.

LG: KO-4-13.

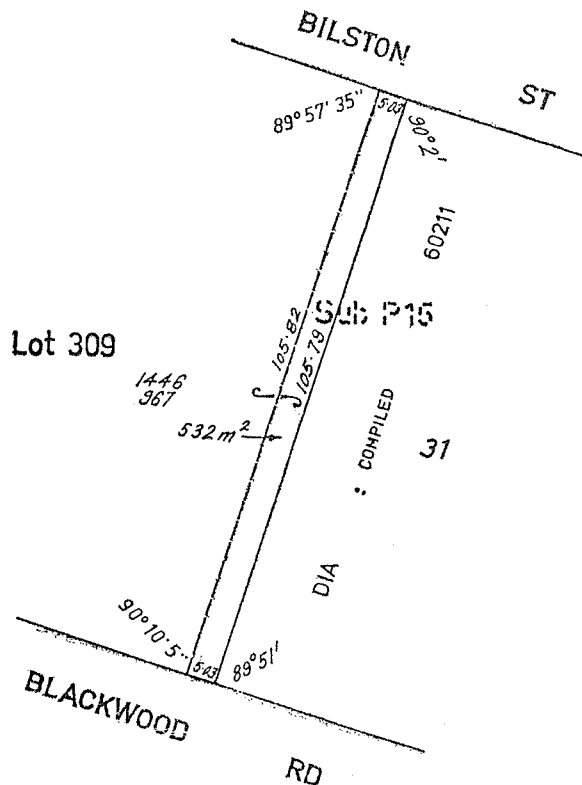
IT is hereby notified for public information that His Excellency the Governor has approved under the provisions of section 297A of the Local Government Act 1960-1981, the resolution passed by the Shire of Kojonup that the private street which is described as being portion of Kojonup Sub Lot P15 and being the land coloured brown on Plan 4743 and contained in Certificate of Title Volume 876 Folio 103, be closed and the land contained therein be allocated to the adjoining Lot 309 Blackwood Road, Kojonup, as shown in the Schedule hereunder.

P. FELLOWES,  
Secretary for Local Government.

Schedule.

Diagram No. 62050.

Compiled from Plan 4743 & L&S Dia 81564.



LOCAL GOVERNMENT ACT 1960-1981.

City of Belmont.

Closure of Private Street.

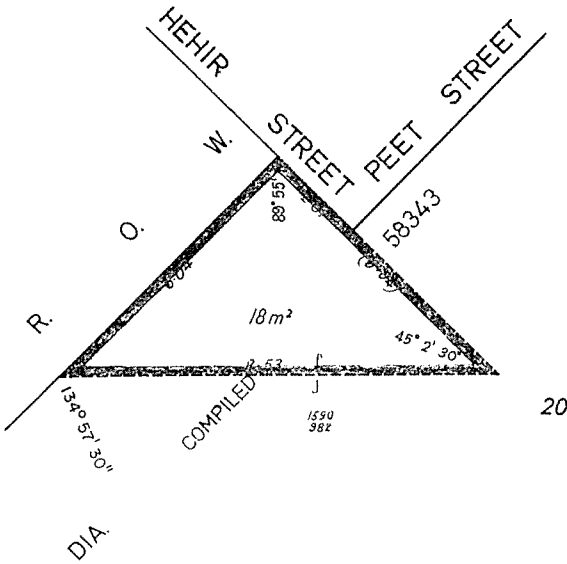
Department of Local Government,  
Perth, 16 September 1981.

LG: BL-4-13.

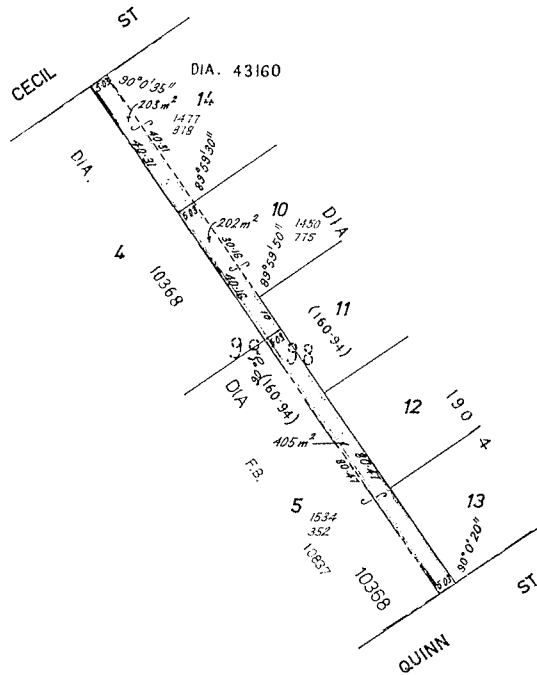
IT is hereby notified for public information that His Excellency the Governor has approved under the provisions of section 297A of the Local Government Act 1960-1981, the resolution passed by the City of Belmont that the private street which is described as being the truncation contained within Certificate of Title Volume 432 Folio 177, be closed and the land contained therein be allocated to the adjoining Lot 17, corner of Peet and Hehir Streets, Belmont, as shown in the Schedule hereunder.

P. FELLOWES,  
Secretary for Local Government.

Schedule.  
Diagram No. 62049.



Schedule.



LOCAL GOVERNMENT ACT 1960-1981.

City of Belmont.

Closure of Private Street.

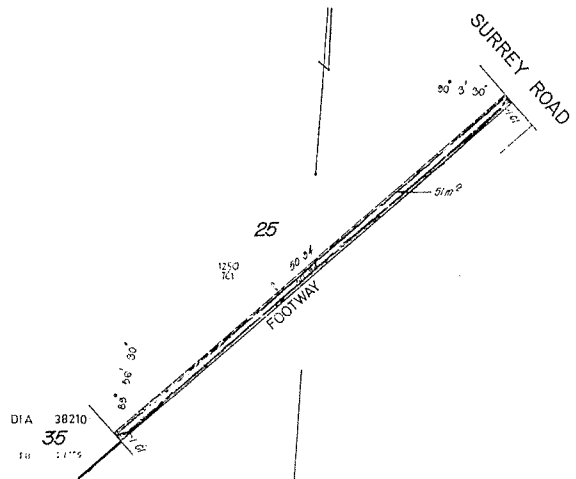
Department of Local Government,  
Perth, 16 September 1981.

LG: BL-4-13A.

IT is hereby notified for public information that His Excellency the Governor has approved under the provisions of section 297A of the Local Government Act 1960-1981, the resolution passed by the Shire of Gnowangerup that the private street which is described as being portion of Gnowangerup Lot 98 and being the land coloured brown on Diagram 19014 and contained in Certificate of Title Volume 1004 Folio 648 be closed and the land contained therein be allocated to the adjoining Lot 10 Corbett Street, Lot 14 Cecil Street and Lot 5 Quinn Street, Gnowangerup, as shown in the Schedule hereunder.

P. FELLOWES,  
Secretary for Local Government.

Schedule.



LOCAL GOVERNMENT ACT 1960-1981.

Shire of Gnowangerup.

Closure of Private Street.

Department of Local Government,  
Perth, 30 September 1981.

LG: GN-4-13.

IT is hereby notified for public information that His Excellency the Governor has approved under the provisions of section 297A of the Local Government Act 1960-1981, the resolution passed by the City of Belmont that portion of a private street which is described as being portion of Canning Location 2 and being portion of the land coloured brown and marked "Footway" on Diagram 26823 and being part of the land contained in Certificate of Title Volume 1250, Folio 760 be closed and the land contained therein be allocated to the adjoining Lot 25 Surrey Road, Kewdale, as shown in the Schedule hereunder.

P. FELLOWES,  
Secretary for Local Government.

## LOCAL GOVERNMENT ACT 1960-1981.

The Municipality of the City of Fremantle.

## By-laws Relating to Public Reserves.

IN pursuance of the powers conferred upon it by the abovementioned Act and of all other powers enabling it, the Council of the abovementioned Municipality hereby records having resolved on 16 March 1981, to make and submit for confirmation by the Governor, the following by-laws, and records having resolved on 17 August 1981, to submit for confirmation by the Governor the repeal of its By-law No. 202 for the Control of Reserves as published in the *Government Gazette* of 9 February 1951 and amended from time to time.

1. In these by-laws, unless the context otherwise requires, the following terms shall have the meaning set against them:—

“Act” means the Local Government Act 1960-1981.

“Council” means the Council of the Municipality of the City of Fremantle.

“Public Reserve” means a public reserve vested in or under the care control or management of the City of Fremantle, but does not include a road reserve.

“Animal” shall mean all four legged animals, excluding a dog.

2. A person shall not on a public reserve:—

- (a) Throw stones or other missiles.
- (b) Be in a state of intoxication.
- (c) Behave in a disorderly manner; create or take part in a disturbance; use foul or indecent language; commit any act of indecency.
- (d) Unlock or unfasten a gate, unless duly authorised by Council to do so.
- (e) Enter any dressing or training room, or use any of the lockers unless authorised by Council to do so.
- (f) Destroy, damage, injure, or cause harm to any bird or animal.
- (g) Damage or injure any plant, lawn, flower or tree.

3. A person shall not, without the consent of the Council, on any public reserve:—

- (a) Drive or park a vehicle, unless on a roadway or vehicle parking area.
- (b) Sell or expose for sale any goods, ware, merchandise, or things.
- (c) Play or practice at golf or strike a golf ball, unless on land, if any, set aside for that purpose.
- (d) Use or install a loud speaker or amplifier.
- (e) Stamp, stencil, affix, construct or erect or cause to be stamped, stencilled, affixed, constructed or erected, any signboard, hoarding, placard, handbill, notice, advertisement or document whatsoever.
- (f) Light a fire, other than in a fireplace provided.
- (g) Camp, lodge or tarry overnight, or frequent for the purpose of camping, lodging or tarrying overnight.
- (h) Discard, deposit, or leave, or cause to be discarded, deposited or left, any material whatsoever.
- (i) Erect a tent or any other temporary cover for the purpose of entertainment, or for the display of merchandise.

4. (a) Council may set aside a public reserve or portion of a public reserve upon which a person may ride, drive or bring an animal, and a notice to that effect shall be erected on the reserve.

(b) A person shall not drive or ride, or bring an animal on any reserve or part thereof that has not been set aside for that purpose pursuant to 4 (a) of this by-law.

(c) A person shall not ride, drive, exercise, train or race any animal on a public reserve in a manner so as to create or become a nuisance.

5. (a) Council may set aside or specify a public reserve or a portion of a public reserve on which persons may fly mechanically operated model aeroplanes and may define or limit the hours and days during which such model aeroplanes may be flown, and a notice to that effect shall be erected on the reserve.

(b) A person shall not fly a mechanically operated model aeroplane on a public reserve or portion of a public reserve, other than that which has been set aside or specified by Council pursuant to sub-by-law (a) hereof or at times, or on days, other than those defined or limited by the Council.

6. (a) Council may set aside a public reserve or portion of a public reserve as a children's playground and a notice to that effect shall be erected on the reserve.

(b) The Council may limit the ages of persons who are permitted to use a children's playground and may erect a notice to that effect on the playground.

(c) A person over the age specified in a notice erected on a playground other than a person having the charge of the child or children in the playground shall not use a playground or interfere with the use of it by a child or children.

7. A person found in a state of intoxication on a public reserve, or behaving in a disorderly manner, or creating or taking part in a disturbance, or using foul or indecent language, or committing an act of indecency thereon may be forthwith removed from the public reserve by an officer of the Council, or by a member of the police force.

8. A person found betting, gambling, or calling-the-odds or offering to bet or gamble within a public reserve may be forthwith removed from the public reserve by an officer of the Council or by any member of the police force.

9. A person who does a thing which by or under these by-laws he is prohibited from doing, commits an offence.

10. Any person offending against any of the provisions of these by-laws, shall be liable to—

- (a) a maximum penalty of One Hundred Dollars; and
- (b) a maximum daily penalty during the breach of Ten Dollars per day.

Dated this 25th day of September, 1981.

The Common Seal of the City of Fremantle was hereunto affixed in the presence of—

[L.S.]

W. A. McKENZIE,  
Mayor.  
S. W. PARKS,  
Town Clerk.

Recommended—

JUNE CRAIG,  
Minister for Local Government.

Approved by His Excellency the Governor in Executive Council this 27th day of October, 1981.

R. D. DAVIES,  
Clerk of the Council.

CITY OF PERTH ACT 1925.  
LOCAL GOVERNMENT ACT 1960-1981.

The Municipality of the City of Perth.  
By-law Relating to New Building Line in Parry Street.  
By-law No. 27.

IN pursuance of the powers conferred upon it by the City of Perth Act 1925 and the Local Government Act 1960 and all other powers enabling it, the Council of the abovementioned municipality hereby records having resolved on the eighteenth day of May 1981 to make and submit for confirmation by the Governor a By-law prescribing a new building line in Parry Street as shown on the plan in the Schedule hereto.

Dated this 7th day of July, 1981.

The Common Seal of the City of Perth was hereunto affixed in the presence of—

[L.S.]

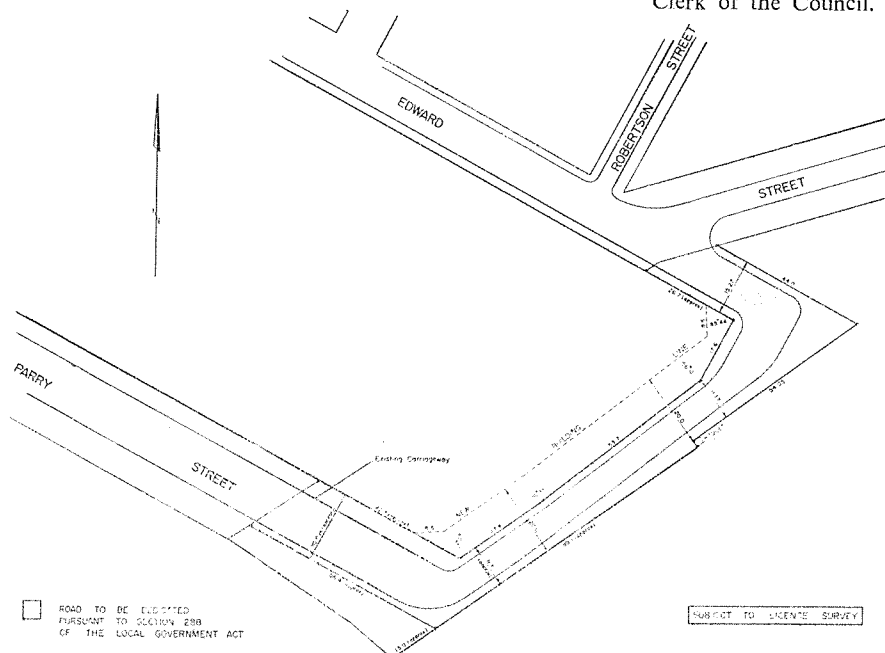
F. C. CHANEY,  
Lord Mayor.  
G. O. EDWARDS,  
Town Clerk.

Recommended—

JUNE CRAIG,  
Minister for Local Government.

Approved by His Excellency the Governor in Executive Council this 20th day of October, 1981.

R. D. DAVIES,  
Clerk of the Council.





## LOCAL GOVERNMENT ACT 1960-1981.

The Municipality of the City of Perth.

By-law No. 64—Town Planning Classification or Zoning By-law for the Land and/or Buildings in the North Perth/Mt. Hawthorn/Wembley/Leederville Area being Part of the City of Perth Municipal District.

IN pursuance of the powers conferred upon it by the abovementioned Act and of all other powers enabling it the Council of the abovementioned Municipality hereby records having resolved on 15 June 1981 to make and submit for confirmation by the Governor, the following amendment to By-law No. 64.

That the following portions of land shown hereunder:

Being portion of Perthshire Location Ag and being Lot 106 on Plan 3232 (Sheet 5) and being the whole of the land comprised in Certificate of Title Volume 1410 Folio 456 (No. 28 Salvado Road)

Being portion of Perthshire Location Ag and being Lot 107 on Plan 3232 (Sheet 5) and being the whole of the land comprised in Certificate of Title Volume 1410 Folio 457 (No. 30 Salvado Road)

be and are hereby excised from the No. 1 Zone classification and reclassified and included in the No. 5 Zone classification and that North Perth/Mount Hawthorn/Wembley/Leederville Area Zoning Plan No. 64 be and is hereby amended accordingly.

Dated this 12th day of August, 1981.

The Common Seal of the City of Perth was hereunto affixed in the presence of—

[L.S.]

F. C. CHANEY,  
Lord Mayor.

G. O. EDWARDS,  
Town Clerk.

Recommended—

JUNE CRAIG,  
Minister for Local Government.

Approved by His Excellency the Governor in Executive Council this 27th day of October, 1981.

R. D. DAVIES,  
Clerk of the Council.

## LOCAL GOVERNMENT ACT 1960-1981.

The Municipality of the Town of Bassendean.

By-laws Relating to Records.

IN pursuance of the powers conferred upon it by the abovementioned Act and of all other powers enabling it, the Council of the abovementioned municipality hereby records having resolved on 28 July 1980, to make and submit for confirmation by the Governor the following by-laws:—

1. In these by-laws unless the context requires otherwise, the "Council" means the Council of the municipality of the Town of Bassendean; "District" means the municipal district of the Town of Bassendean; "Town Clerk" means the Town Clerk of the Council of the Town of Bassendean.
2. The Town Clerk shall be responsible for the care and custody of the Common Seal and of all records.
3. The Common Seal shall not be affixed to any document unless:
  - (a) The Council has at any meeting directed that the Common Seal be affixed to that document; and
  - (b) It is affixed by the Mayor in the presence of the Town Clerk or the person or persons for the time being acting in such capacity who shall both sign every instrument to which the Common Seal is affixed.
4. All records, including deeds, book, papers, documents, files, vouchers, receipts, maps and tape recordings which are not declared to be confidential, shall be made available upon request by any Councillor for inspection within the normal business hours of the Council.
5. No person shall, unless authorised to do so by the Council, remove any record including deeds, books, papers, documents, files, vouchers, maps or tape recordings from the Council offices.
6. Subject to any provisions in the Local Government Act 1960-1980 or any other Act, the Council may from time to time by resolution declare any record including deeds, books, papers, documents, files, vouchers, maps or tape recordings to be confidential for a period not exceeding two months and such period may be extended by subsequent resolutions for a further period of two months. Provided always that on giving not less than 24 hours notice to the Clerk, a Councillor may require the production of any of the documents of the Council relating to any question or matter under discussion.

7. Any person who contravenes any of these by-laws or any part thereof commits an offence and is liable upon conviction to a fine not exceeding \$200.

Dated the 31st day of July, 1980.

The Common Seal of the Town of Bassendean was hereunto affixed by authority of a resolution of the Council in the presence of—

[L.S.]

J. G. PATERSON,  
Mayor.  
C. McCREED,  
Town Clerk.

Recommended—

JUNE CRAIG,  
Minister for Local Government.

Approved by His Excellency the Governor in Executive Council the 27th day of October, 1981.

R. D. DAVIES,  
Clerk of the Council.

LOCAL GOVERNMENT ACT 1960-1981.

The Municipality of the Town of Geraldton.

By-laws Relating to Standing Orders.

IN pursuance of the powers conferred upon it by the abovementioned Act, the abovementioned municipality hereby records having resolved on 9 September 1981 to make and submit the following amendment to its By-laws relating to Standing Orders which were published in the *Government Gazette* on 22 January 1969 and amended by notice in the *Government Gazette* on 18 August 1971 and 24 December, 1980 by adopting:—

The Model By-laws (Standing Orders) Amendment By-law 1981 published in the *Government Gazette* on 24 July 1981.

Dated this 6th day of October, 1981.

The Common Seal of the Municipality of the Town of Geraldton was hereunto affixed in the presence of—

[L.S.]

P. G. COOPER,  
Deputy Mayor.  
J. W. FLATOW,  
Town Clerk.

Recommended—

JUNE CRAIG,  
Minister for Local Government.

Approved by His Excellency the Governor in Executive Council this 27th day of October, 1981.

R. D. DAVIES,  
Clerk of the Council.

LOCAL GOVERNMENT ACT 1960-1981.

The Municipality of the Town of Geraldton.

By-laws Relating to Caravan Parks and Camping Grounds.

IN pursuance of the powers conferred upon it by the abovementioned Act, and all other powers enabling it, the Council of the Town of Geraldton hereby records having resolved on 12 August 1981 to make and submit for confirmation by the Governor By-laws to amend Council By-laws relating to Caravan Parks and Camping Grounds No. 2 as published in the *Government Gazette* on 8 November 1974.

The By-laws are further amended as follows:—

- i. By-law 12 Substitute for the amount "\$10.00" in line six "\$20.00";
- ii. By-law 12 Substitute for the amount "\$5.00" in line six "\$10.00".

Dated this 8th day of October, 1981.

The Common Seal of the Municipality of the Town of Geraldton was hereunto affixed in the presence of—

[L.S.]

P. G. COOPER,  
Deputy Mayor.  
J. W. FLATOW,  
Town Clerk.

Recommended—

JUNE CRAIG,  
Minister for Local Government.

Approved by His Excellency the Governor in Executive Council this 27th day of October, 1981.

R. D. DAVIES,  
Clerk of the Council.

## LOCAL GOVERNMENT ACT 1960-1981.

The Municipality of the Town of Kalgoorlie.

Adoption of Local Government Model By-laws.

(Removal and Disposal of Obstructing Animals or Vehicles) No. 7.

IN pursuance of the powers conferred upon it by the abovementioned Act the Council of the abovementioned Municipality hereby records having resolved on 9 June 1981, to adopt such of the Local Government Model By-laws published in the *Government Gazette* of 1 August 1962, and amended by notice published in the *Government Gazette* of 6 November 1964, and 26 August 1977, with such alteration as is here set out.

Local Government Model By-laws (Removal and Disposal of Obstructing Animals or Vehicles) No. 7.

Alterations

1. By-law 11 (1) (b) Delete words "ten shillings" and substitute the words "five dollars".
2. By-law 14 (1) (b) Delete words "ten shillings" and substitute the words "five dollars".

Date this 6th day of October, 1981.

The Common Seal of the Municipality of the Town of Kalgoorlie was duly affixed hereto in the presence of—

[L.S.]

M. R. FINLAYSON,  
Mayor.  
T. J. O'MEARA,  
Town Clerk.

Recommended—

JUNE CRAIG,  
Minister for Local Government.

Approved by His Excellency the Governor in Executive Council this 27th day of October, 1981.

R. D. DAVIES,  
Clerk of the Council.

## LOCAL GOVERNMENT ACT 1960-1981.

The Municipality of the Town of Kwinana.

By-laws Relating to the Parking of Commercial Vehicles on Street Verges.

IN pursuance of the powers conferred upon it by the abovementioned Act and all other powers enabling it, the Council of the abovementioned Municipality hereby records having resolved on 22 July 1981 to make and submit for confirmation by the Governor the following By-laws.

The by-laws relating to the parking of commercial vehicles on street verges published in the *Government Gazette* of 9 November 1971 are repealed and replaced by the following:—

1. In these By-laws, unless the context otherwise requires:—
  - "Residential Zone" means all those portions of land as zoned residential in the Town of Kwinana Town Planning Scheme.
  - "Commercial Vehicle" means a vehicle designed for or used for commercial purposes, exceeding a load capacity of one tonne and a vehicle designed for or used for industrial purposes.
  - "Park" means to permit a vehicle whether attended or not, to remain stationary and "Parking" has a correlative meaning.
  - "Street Verge" means that portion of a street which lies between the portion of a street that is improved, paved, designed or ordinarily used for vehicular traffic and the nearest street boundary.
2. No person shall—unless unauthorised in writing by the Council of the Town of Kwinana park a commercial vehicle on a street verge within a residential area.
3. Any person, who contravenes the provisions of this By-law commits an offence and is liable upon conviction to a penalty not exceeding two hundred dollars with a daily penalty during the breach, of ten dollars per day.

Dated this 28th day of August, 1981.

The Common Seal of the Town of Kwinana was hereunto affixed in the presence of—

[L.S.]

F. G. J. BAKER,  
Mayor.  
L. G. BAKER,  
Town Clerk.

Recommended—

JUNE CRAIG,  
Minister for Local Government.

Approved by His Excellency the Governor in Executive Council this 27th day of October, 1981.

R. D. DAVIES,  
Clerk of the Council.

## LOCAL GOVERNMENT ACT 1960-1981.

The Municipality of the Shire of Bridgetown-Greenbushes.

By-laws Relating to the Management and Control of the Bridgetown Centenary Pool, 1968.

IN pursuance of the powers conferred upon it by the abovementioned Act, and of all other powers enabling it, the Council of the abovementioned Municipality hereby records having resolved on 29 July 1981, to make and submit for confirmation by the Governor the following by-laws:—

The by-laws published in the *Government Gazette* of February 1968, and amended by notices published in the *Government Gazette* of 22 January 1969, the 14 May 1976, the 29 October 1976 and 28 September 1979, are further amended as follows—

1. By-law 1 as amended by deleting the definition "Child" and inserting a new definition in lieu thereof—

"Child" means any person between the ages of two (2) years and sixteen (16) years.

2. The whole of by-law 6 is deleted and a new by-law 6 inserted in lieu thereof as follows—

6. The following shall be the sums payable for submission to the pool premises:—

Per session (morning or afternoon):

	\$
Adults	0.60
Adult spectators	0.40
Children (including spectators)	0.30
Per season:	
Adults	20.00
Children	15.00
Family	40.00

Dated this 29th day of July, 1981.

The Common Seal of the Shire of Bridgetown-Greenbushes was hereto affixed in the presence of—

[L.S.]

S. E. WATERS,  
President.  
ERIC MOLYNEUX,  
Shire Clerk.

Recommended—

JUNE CRAIG,  
Minister for Local Government.

Approved by His Excellency the Governor in Executive Council this 27th day of October, 1981.

R. D. DAVIES,  
Clerk of the Council.

## DOG ACT 1976-1977.

The Municipality of the Shire of Busselton.

By-Laws Relating to Dogs.

IN pursuance of the powers conferred by the abovementioned Act and all other powers enabling it, the Council of the abovementioned Municipality hereby records having resolved on 22 July 1981, to make and submit for confirmation by the Governor the following by-law amendment.

The Schedule of Fees as published in the *Government Gazette* of 29 October 1959 and amended in the *Government Gazette* of 6 February 1969, is further amended by substituting in lieu thereof the following:—

## Schedule.

- For the seizure or impounding of a dog—\$25.00.  
For the sustenance and maintenance of a dog in a pound (per day)—\$2.00.  
For the destruction of a dog—\$1.00.

Dated this 28th day of July, 1981.

The Common Seal of the Shire of Busselton was hereunto affixed in the presence of—

[L.S.]

J. M. SHEEDY,  
President.  
B. N. CAMERON,  
Shire Clerk.

Recommended—

JUNE CRAIG,  
Minister for Local Government.

Approved by His Excellency the Governor in Executive Council this 27th day of October, 1981.

R. D. DAVIES,  
Clerk of the Council.

## LOCAL GOVERNMENT ACT 1960-1981.

The Municipality of the Shire of Busselton.

By-Laws Relating to Building Line, Albert Street, Busselton.

IN pursuance of the powers conferred upon it by the abovementioned Acts, and of all other powers enabling it, the Council of the abovementioned Municipality hereby records having resolved on 8 July 1981, to submit for the confirmation of the Governor the repeal of the following by-laws:—

By-law; Council Name; Government Gazette; Page No.

Building Line—Albert St. Busselton; Busselton Road Board; 15/5/1959; 1247/1249.

Dated the 28th day of July, 1981.

The Common Seal of the Shire of Busselton was affixed hereunto in the presence of—

[L.S.]

J. M. SHEEDY,  
President.B. N. CAMERON,  
Shire Clerk.

Recommended—

JUNE CRAIG,  
Minister for Local Government.

Approved by His Excellency the Governor in Executive Council this 27th day of October, 1981.

R. D. DAVIES,  
Clerk of the Council.

## LOCAL GOVERNMENT ACT 1960-1981.

The Municipality of the Shire of Exmouth.

By-Laws for the Control and Management of Halls and Equipment and Property under the Control of the Council.

IN pursuance of the powers conferred upon it by the abovementioned Act, and of all other powers enabling it, the Council of the abovementioned Municipality hereby records having resolved on 19 January 1981, to make and submit for confirmation by the Governor the following amendment to the said By-laws as published in the *Government Gazette* on 5 May 1967 and amended on 25 October 1967:—

1. Delete By-law 3.
2. Delete By-law 5 and insert in lieu thereof the following:—
  5. Council may at any time demand from any person wishing to hire a hall, equipment or property, a deposit as a protection against damage or additional cleaning. It shall be the absolute discretion of the Council to refund to any person any part of the charges so imposed on the return of the hall, equipment or property after the period of hire in good and clean condition. Should there be any damage to the hall, equipment or property, the Council shall be at liberty to make good the same and any cost thereof shall be payable by and recoverable from the hirer.
3. Delete By-law 9.
4. Delete SCHEDULE OF CHARGES after By-law 24.
5. Delete the whole of Schedule No. 1.
6. Delete the whole of Schedule No. 2.
7. Delete the whole of Schedule No. 3.

Dated this 13th day of October, 1981.

The Common Seal of the Municipality of the Shire of Exmouth was affixed hereto in the presence of—

[L.S.]

R. C. BURKETT,  
President.K. J. GRAHAM,  
Shire Clerk.

Recommended—

JUNE CRAIG,  
Minister for Local Government.

Approved by His Excellency the Governor in Executive Council this 27th day of October, 1981.

R. D. DAVIES,  
Clerk of the Council.

Western Australia.

LOCAL GOVERNMENT ACT 1960-1981.

The Municipality of the Shire of Harvey.

By-laws Relating to Control and Management of the Harvey Common  
(Reserve 22977).

IN pursuance of the powers conferred upon it by the abovementioned Act and of all other powers enabling it, the Council of the abovementioned Municipality, hereby records having resolved on 26 August 1980, to make and submit for confirmation by the Governor, an amendment to By-laws Relating to Control and Management of the Harvey Common (Reserve 22977); as published in the *Government Gazette* on 21 January 1977 and amended on 23 December 1977.

By-laws 8, 9 and 10 relating to the scale, payment and recovery of fees, are hereby revoked.

By-law 16 is hereby amended by deleting the words "for the recovery of arrears or grazing fees or".

Dated this 28th day of September, 1981.

The Common Seal of the Shire of Harvey was  
hereunto affixed by authority of a resolution  
of Council in the presence of—

[L.S.]

T. G. STANIFORD,  
President.

L. A. VICARY,  
Shire Clerk.

Recommended—

JUNE CRAIG,  
Minister for Local Government.

Approved by His Excellency the Governor in Executive Council this 27th day of  
October, 1981.

R. D. DAVIES,  
Clerk of the Council.

LOCAL GOVERNMENT ACT 1960-1981.

Municipality of the Shire of Mundaring.

By-laws Relating to Petrol Pumps.

IN pursuance of the powers conferred upon it by the Local Government Act and of all powers enabling it, the Council of the abovementioned Municipality hereby records having resolved on 18 August 1981 to make and submit for confirmation by the Governor, the following amendments to these By-laws.

The By-laws published in the *Government Gazette* of 1 December 1970 and amended by notice in the *Government Gazette* of 12 August 1977, are hereby amended as follows:—

- (1) By-law 3 (b) of the Principal By-laws is amended by substituting for the words "building line" in lines 2, 3 and 4, the words "a new street alignment".
- (2) By-law 5 (3) of the Principal By-laws is amended by deleting the words "two dollars" in the second last line and substituting the words "ten dollars".
- (3) By-law 16 of the Principal By-laws is amended by deleting the words "two dollars" in line 2 and substituting the words "ten dollars".
- (4) By-law 20 of the Principal By-laws is amended by deleting the words "one hundred dollars" in line 2 and "ten dollars" in line 3 and substituting the words "two hundred dollars" and "twenty dollars" respectively.

Dated this 29th day of September, 1981.

The Common Seal of the Shire of Mundaring  
was hereunto affixed by authority of a  
resolution of the Council in the presence of—

[L.S.]

T. BROZ,  
President.

M. N. WILLIAMS,  
Shire Clerk.

Recommended—

JUNE CRAIG,  
Minister for Local Government.

Approved by His Excellency the Governor in Executive Council this 27th day of  
October, 1981.

R. D. DAVIES,  
Clerk of the Council.

## LOCAL GOVERNMENT ACT 1960-1981.

The Municipality of the Shire of Peppermint Grove.

By-laws Relating to Floodlights and Other Exterior Lights.

IN pursuance of the powers conferred upon it by the abovementioned Act and of all other powers enabling it, the Council of the abovementioned Municipality hereby records having resolved on the 17 March 1981, to make and submit for confirmation by the Governor the following by-laws:—

1. In these by-laws unless the context otherwise requires—  
 "Council" means the Council of the Municipality of the Shire of Peppermint Grove;  
 "Lot" has the meaning given it in and for the purposes of the Town Planning and Development Act 1928.
2. A person shall not cause a nuisance by floodlighting or other bright lighting.
3. A person shall not erect or use floodlights or other exterior lights over land or buildings—
  - (a) If any direct light source is or would shine onto an adjoining lot;
  - (b) Unless all poles or posts to or on which the floodlights or exterior lights are affixed—
    - (i) are of a single column construction;
    - (ii) are not more than 7 metres in height above the natural level of the ground;
  - (c) Unless those lights and the poles or posts to which they are affixed are located at a distance greater than 2 metres from the closest boundary of an adjoining lot; provided that the Council may in any case or cases, determine that the distance may be less.
  - (d) Unless all electric power lines and cables within the lot on which the floodlights or exterior lights are erected or used to which those lights are connected are underground.
4. A person who commits a breach of any of these by-laws commits an offence and is liable to a maximum penalty of \$200.00 and a maximum daily penalty during the breach of \$20.00 per day.

\_\_\_\_\_

Dated the 29th day of September, 1981.

The Common Seal of the Shire of Peppermint  
Grove was hereunto affixed by authority of the  
Council in the presence of—

[L.S.]

\_\_\_\_\_

A. B. CRAIG,  
President.

G. D. PARTRIDGE,  
Shire Clerk.

\_\_\_\_\_

Recommended—

JUNE CRAIG,  
Minister for Local Government.

Approved by His Excellency the Governor in Executive Council the 27th day of  
October, 1981.

\_\_\_\_\_

R. D. DAVIES,  
Clerk of the Council.

## LOCAL GOVERNMENT ACT 1960-1981.

The Municipality of the Shire of Port Hedland.

By-laws Relating to the Port Hedland Public Cemetery.

IN pursuance of the powers conferred upon it by the Cemeteries Act 1897-1980 and all other powers enabling it, the Council of the Shire of Port Hedland as Trustee of the Port Hedland Public Cemetery hereby records having resolved on 8 October 1981 to make and submit for confirmation by the Governor the following amendments to the by-laws published in the *Government Gazette* on 10 March 1960 and 25 September 1981.

By-law 49 to be amended by:—

- (1) Deleting the words "one hundred dollars" in line three and inserting the words "forty dollars".

(2) Deleting the words "twenty dollars" in line four and inserting the words "four dollars".

By-law 50 to be amended by:—

Deleting the words "one hundred dollars" in the last line and inserting the words "forty dollars".

Dated this 8th day of October, 1981.

The Common Seal of the Shire of Port Hedland  
was hereunto affixed in the presence of—

[L.S.]

A. A. CARTER,  
President.

L. S. ROGERS,  
Shire Clerk.

Recommended—

JUNE CRAIG,  
Minister for Local Government.

Approved by His Excellency the Governor in Executive Council this 27th day of  
October, 1981.

R. D. DAVIES,  
Clerk of the Council.

#### LOCAL GOVERNMENT ACT 1960-1981.

The Municipality of the Shire of West Pilbara.

By-laws for the Management and Use of Halls and Public Buildings, vested in or  
under the Care, Control, and Management of the Council.

IN pursuance of the powers conferred upon it by the abovementioned Act and all  
other powers enabling it, the Council of the abovementioned Municipality hereby  
records having resolved on 16 January 1980 to make and submit for confirmation  
by the Governor the following by-laws for the management and use of Halls and  
Public Buildings, vested in or under the care, control and management of the Council.

#### Interpretation.

1. In these By-laws:—

"Building" means and includes any hall, room, corridor, stairway or annexe  
vested in or under the care, control, or management of the Council.

"Clerk" means the person for the time being employed by the Council as Shire  
Clerk or any Acting Shire Clerk, his deputy or any officer authorized by the  
Council.

"Council" means the Council of the Municipality of the Shire of West Pilbara.

2. All previous By-laws relating to the management and use of halls and public  
buildings as were published in the *Government Gazette* of 14th July 1978 are  
hereby repealed.

3. Application for the hire of buildings or any portion thereof shall be made  
in the form prescribed in the First Schedule to these By-laws to the Clerk at the  
Office of the Council not less than 24 hours before the time that such buildings  
are required, and shall state the purpose for which the buildings are required. No  
tentative bookings are permitted.

4. The name and place of abode of the actual and responsible person or persons  
hiring any building shall be given in the application for hiring.

5. Hiring of the buildings shall be at the rates prescribed in the Second  
Schedule to these By-laws.

6. The hours for which any building may be hired shall be: Day 7.00 a.m.-  
7.00 p.m.; Night 7.00 p.m.-midnight. Hire of the building for use for public  
entertainment after midnight on Saturday nights shall be subject to the hirer obtaining  
written approval from the Department of the Chief Secretary of the Western  
Australian Government to continue the entertainment after midnight.

7. Any hiring for a purpose not specifically provided for in the Second Schedule  
to these By-laws shall be calculated on the basis of the purpose which most closely  
resembles that for which required.

8. The relevant hire charges shall be paid on or before picking up the key.

9. At the time of picking up the key the hirer shall pay a key deposit as prescribed  
in the Second Schedule of these By-laws to be refundable after the return of the  
key to the Council Office.

10. The Council may at any time demand that the hirer shall, prior to the term  
of engagement, deposit an amount estimated to cover any damage that might occur  
to the buildings or contents during the term of engagement.

11. The Council reserves the right to refuse to let any building to any applicant  
for the hiring of the same without assigning any reason for such a refusal.

12. The Council may at any time cancel any agreement made for hiring of any  
building, and in such cases all charges paid shall be refunded.



13. In the event of the hiring being cancelled by the hirer, the hiring fee may be forfeited at the discretion of the Council.

14. In the event of two or more applications being made for the hire of any building for the same date and hour the Council may, without considering priority of application, determine to which applicant the hire of such building shall be granted.

15. Nothing in these By-laws shall be construed to prevent the long term leasing of any building if the Council so deems expedient on whatever terms the Council decides, subject to the provisions of Section 267 of the Local Government Act.

16. If, in the opinion of the Council, all necessary actions required by any other Act of Parliament have not been taken or complied with, the Council may forbid the use of a building. The hirer is responsible in the event of any dispute arising in connection with the compliance of the provisions under this By-law.

17. In the event of the use of any building being forbidden or prevented under By-law 16, the hirer shall forfeit the full amount payable for the hire of such buildings as if the hire had been duly fulfilled and the Council shall not be responsible to the hirer for any loss or damage incurred by the hirer.

18. No spirituous liquors, wine, ale, beer, port, cider, sherry or other alcoholic liquor shall be brought into or consumed in any buildings except when permitted by the Council in writing, and then only in the terms of the permit. If it is intended to sell liquor, a permit to do so must be obtained from the Clerk of Courts.

19. No furniture, crockery or equipment shall be removed, except with the permission of the Clerk and under the supervision of the caretaker or other person appointed by the Council and charges for the hire of such furniture, crockery and equipment are specified in the Second Schedule to these By-laws.

20. No person shall take photographs for profit without the permission of the hirer.

21. No person shall, in any part of any building:

- (a) remain, enter or be allowed to enter whilst intoxicated;
- (b) use profane or improper language;
- (c) commit any misbehaviour whatsoever;
- (d) stand, loiter, or cause any obstruction whatsoever in the entrance halls, exits, or passageways of any buildings;
- (e) interfere with any electrical, gas fittings, equipment or appliances.

22. No person shall damage, mark or deface any wall or other part of the building. (Any person who does, permits, or suffers to be done any such damage shall be liable to pay the cost of all damages in addition to any penalty imposed by these By-laws.)

23. No person shall remove the piano from the floor of a hall to the stage, or vice versa, without the permission of the Council. On any occasion when the piano is removed from the stage the hirer is responsible for its replacement on the stage.

24. No offensive impersonations or representations of living persons, or anything calculated to produce a disturbance, riot or breach of peace, shall be permitted in any building.

25. The hirer of any hall or room shall maintain and keep good order and decent behaviour in such hall or room and shall be solely and entirely responsible for the carrying out of these by-laws, and for any damage done to the buildings, fixtures, fittings, furniture or crockery-ware and shall pay such damages as shall be assessed by the Council. Any article of crockery-ware not accounted for or in broken or cracked condition shall be replaced by the hirer.

26. The setting up of tables, trestles and chairs, and the removing and storage of same, shall be the responsibility of the hirer.

27. The hirer shall be responsible for opening and securing the building. Keys may be collected from the Council Office during normal office hours prior to the function, so long as there are no other bookings, and keys must be returned on the first day the Council Office is open for business following the hiring. The hirer shall, at the conclusion of the function turn off all electric lights, air conditioners and power/gas stove burners and lock all doors and windows. The hirer shall report all damage, defacement or loss to the Council.

28. The driving of nails, tacks, screws or pins, etc. into, and the use of adhesive tape or other adhesive material of any description on, any walls, woodwork, furniture, fixtures, fittings or furnishings of the building is strictly forbidden.

29. Decorations erected for any function shall be attached to the fittings provided in such a manner that damage does not result to the building. All decorations shall be removed from the building and all rubbish or materials therein collected and carted away within 12 hours from the close of any function and the buildings and surrounds left in a clear and tidy state. Any expense incurred by the Council in this respect through neglect of the hirer to comply with this By-law shall be a direct charge against the hirer and such expense shall be paid immediately on demand.

30. No kerosene operated appliance shall be brought into the buildings.

31. All crockery, cutlery, etc. used at any function shall be washed and the kitchen left in a clean state by the close of or immediately after any function. Any expense incurred in this connection shall be recoverable from the hirer on demand.

32. The Clerk or member of the Police Force shall be permitted free ingress to the building or any part thereof, and every facility shall be given them for enforcing these By-laws.

33. Every person who does, permits or suffers to be done any act, matter or thing contrary to any of these By-laws, or commits or permits any breach or neglect thereof, shall be liable to pay a penalty not exceeding \$200 for every such offence.

First Schedule.

Shire of West Pilbara.

APPLICATION TO HIRE HALL OR PUBLIC BUILDING.

I, .....  
of .....  
hereby make application on behalf of .....  
.....  
for the use of the following parts of the .....  
and for the following items of furniture on ..... the  
..... day of ..... 19..... between the hours of  
..... a.m./p.m. and ..... a.m./p.m. for the purpose of  
.....

REQUIRED.

Halls.

Rooms.

Trestles and Tables.

Cutlery and Crockery.

Other.

I confirm that I understand the terms and conditions of the By-laws for the Management and Use of Halls and Public Buildings, in particular By-laws 25, 27 and 29 thereof and agree to be bound by those terms and conditions.

Date ..... Signed .....

Second Schedule.

Shire of West Pilbara.

SCHEDULE OF CHARGES.

Types of Functions.	Day	Night
	\$	\$
Balls and Cabarets, Wedding Receptions, Private Parties, Wind-Ups, Banquets, Dinners, Dances, Travelling Shows (Entire Hall including use of Kitchen, Crockery, etc.)	15.00	30.00
Liquor: A surcharge of \$10 per hire shall apply whenever intoxicating liquor is dispensed or served at any function.		
Bazaars, Fetes, Flower Shows, etc.	10.00	
Mannequin Parades and Fancy Dress Balls	10.00	20.00
Meetings Main Hall	7.00	10.00
Meetings Lesser Hall	3.00	5.00
School Concerts and Socials	5.00	10.00
Travelling Theatres and Orchestras, etc. using Hall exclusively for the entertainment of school children	5.00	
Dancing Classes	3.00	5.00
Sporting Events (e.g. Badminton, Darts, etc.)		
Ladies Afternoon	2.00	
Junior Afternoon	2.00	
Seniors		5.00
Key Deposit—\$10.00		
Hire of Crockery and Equipment Removed from Hall: Cover Charge—\$4.00		
Hire of Crockery—\$1.00 per dozen		
Hire of Crockery and Cutlery—\$1.00 per dozen		
Hire of Table Top Trestles—\$1.00 per set		
Hire of chairs—50 cents per chair		

Dated this 21st day of July, 1981.

The Common Seal of the Shire of West Pilbara  
was hereto affixed in the presence of—

[L.S.]

M. G. FREEMAN,  
President.  
D. G. McCUTCHEON,  
Shire Clerk.

Recommended—

JUNE CRAIG,  
Minister for Local Government.

Approved by His Excellency the Governor, in Executive Council this 27th day of October, 1981.

R. D. DAVIES,  
Clerk of the Council.

## LOCAL GOVERNMENT ACT 1960-1981.

## Shire of Woodanilling.

By-laws for the Control and Management of Halls and Equipment  
and Property under the Control of the Council.

IN pursuance of the powers conferred upon it by the abovementioned Act and all other powers enabling it, the abovementioned Municipality hereby records having resolved on 14 July 1981 to make and submit for confirmation by the Governor an amendment to the By-laws as published in the *Government Gazette* on 27 August 1968 and amended as published in the *Government Gazette* on 14 July 1978 by:—

Repeal Schedule 1 of the Schedule of Charges, Woodanilling Hall and substitute a new Schedule as follows:—

## Schedule of Charges.

## Woodanilling Hall.

## Schedule 1.

For main hall, including kitchen and all facilities:—	\$
1. Dances or Cabarets with liquor	25.00
2. Travelling Shows—	
Evening	20.00
Day	15.00
3. Wedding Receptions, Birthday Parties—	
Evening	12.00
Day	10.00
4. Socials	10.00
5. Concerts—Where admission is charged	10.00
6. Concerts—Where no admission is charged	5.00
7. Meetings	3.00
8. Bazaars	10.00
9. Badminton	3.00

Any hiring not specifically stated in the above schedule shall be calculated on the basis of the purpose which most closely resembles that for which required.

Dated this 16th day of September, 1981.

The Common Seal of the Shire of Woodanilling  
was hereunto affixed by Authority of a resolution  
of the Council in the presence of—

[L.S.]

J. FORSYTH,  
President.  
P. A. ANNING,  
Shire Clerk.

Recommended—

JUNE CRAIG,  
Minister for Local Government.

Approved by His Excellency the Governor in Executive Council this 27th day of  
October, 1981.

R. D. DAVIES,  
Clerk of the Council.

## LOCAL GOVERNMENT ACT 1960-1981.

## AGRICULTURE AND RELATED RESOURCES PROTECTION ACT 1976.

## The Municipality of the Shire of Cunderdin.

## By-laws Relating to Pest Plants.

IN pursuance of the powers conferred upon it by the abovementioned Acts and of all other powers enabling it, the Council of the abovementioned municipality hereby records having resolved on 21 August 1981, to make and submit for confirmation by the Governor the following by-laws—

1. These by-laws may be cited as the Shire of Cunderdin Pest Plant By-laws, 1981.
2. In these By-laws, unless the contrary intention appears—  
“council” means council of the municipality of the Shire of Cunderdin;  
“district” means the district of the council;  
“pest plant” means a plant described as a pest plant by By-law 4 of these By-laws.
3. These By-laws apply in respect of the district.
4. Every plant described in the First Schedule to these by-laws is a pest plant.
5. (1) The council may serve on the owner or occupier of private land within the district, a duly completed notice in the form of the Second Schedule to these by-laws requiring him to destroy, eradicate or otherwise control any pest plant on that land.

(2) A person served with a notice under sub-by-law 1 of this by-law shall comply with that notice within the time and in the manner specified therein.

6. Where a person fails to comply with a notice under by-law 5 of these by-laws served upon him, the council may—

- (a) without payment of any compensation in respect thereof, destroy, eradicate or control, as the case may be any pest plant the destruction, eradication or control of which was required by the notice; and
- (b) recover in a court of competent jurisdiction from the person to whom the notice is directed, the amount of the expense of such destruction, eradication or control.

\_\_\_\_\_  
First Schedule.

Common Name.	Pest Plants.	Scientific Name.
Caltrop.		<i>Tribulus Terrestris.</i>

\_\_\_\_\_  
Second Schedule.

AGRICULTURE AND RELATED RESOURCES PROTECTION ACT 1976.

Shire of Cunderdin Pest Plant By-laws, 1981.

Pest Plant Notice.

No.....

To.....  
(Full names)

of.....  
(Address)

You are hereby given notice under the above by-laws that you are required to—

.....  
(here specify whether required to destroy, eradicate, or otherwise control)  
the pest plant—

.....  
(Common name) (Scientific name)

on.....  
(here specify the land)

of which you are the.....  
(owner or occupier)

This notice may be complied with by.....  
(here specify manner of achieving destruction, eradication or control)

Such measures shall be commenced not later than.....  
(Date)

and shall be completed by.....  
(Date)

Upon failure to comply with this notice within the times specified, the council may destroy, eradicate or control, as the case may be, any specified pest plant at your expense, and if necessary recover the same in a court of competent jurisdiction.

Date of service of notice.....

Signature of person authorised by the council of the Municipality of the Shire of Cunderdin.

\_\_\_\_\_  
Dated this 30th day of September, 1981.

The seal of the Municipality of the Shire of Cunderdin was affixed hereto in the presence of—

[L.S.]

L. A. REYNOLDS,  
Mayor/President.

N. J. ALCOCK,  
Clerk.

Recommended—

\_\_\_\_\_  
JUNE CRAIG,  
Minister for Local Government.

Confirmed by His Excellency the Governor in Executive Council this 27th day of October, 1981.

\_\_\_\_\_  
R. D. DAVIES,  
Clerk of the Council.

## CEMETERIES ACT 1897.

The Municipality of the Shire of Busselton.

By-laws Relating to the Busselton, Metricup and Dunsborough Public Cemeteries.

IN pursuance of the powers conferred upon it by the abovementioned Act and all other powers enabling it, the Council of the abovementioned Municipality as Trustee of the Busselton, Metricup and Dunsborough Public Cemeteries, hereby records having resolved on 8 July 1981 to make and submit for confirmation by the Governor the following By-law amendments.

Delete Schedule "A" scale of fees as published in the *Government Gazette* of 9 April 1959 and amended from time to time thereafter and substitute the following in lieu thereof:—

## Schedule "A".

Busselton, Metricup and Dunsborough Public Cemeteries scale of fees and charges payable to the Trustees.

1. On application for an Order for Burial, the following fees shall be payable in advance:—

A. In open ground—	\$
Land for grave 2.1 metres deep ....	10
Interment Fee (gravedigging) ....	60
Interment of any child under 10 years of age ....	40
Interment of any stillborn child ....	30
B. In private ground, including the issue of a Grant of Right of Burial—	
Ordinary land for grave 2.4 m x 2.1 m ....	10
Special land for grave 2.4 m x 2.1 m ....	12
For interment in grave 2.1 m deep ....	60
For interment of any child under 10 years of age ....	40
Interment for any stillborn child ....	30
C. Re-opening an ordinary grave—Fee as for new interment.	
D. Extra Charges—	
For interments of cremated ashes ....	20
For single niche plate ....	50
For double niche plate ....	75
For metal number plate ..	3
For each interment on a Saturday or Sunday or a public holiday— double fees.	
For re-opening grave for exhumation—	
Adult ....	60
Child under 10 years ....	40
Re-interment in a new grave after exhumation—	
Adult ....	60
Child under 10 years ....	40
E. Miscellaneous—	
For undertaker's licence per annum ....	10
For permission to erect a headstone or monument ....	10

Dated this 18th day of July, 1981.

The Common Seal of the Municipality was here-  
unto affixed in the presence of—

[L.S.]

J. M. SHEEDY,  
President.

B. N. CAMERON,  
Shire Clerk.

Recommended—

JUNE CRAIG,  
Minister for Local Government.

Approved by His Excellency the Governor in Executive Council this 27th day  
of October, 1981.

R. D. DAVIES,  
Clerk of the Council.

## CEMETERIES ACT 1897-1980.

Dwellingup Public Cemetery (Reserve 15228) By-laws.

IN pursuance of the powers conferred upon them by the abovementioned Act, the Trustees of the Dwellingup Public Cemetery hereby record having resolved on 29 June 1981, to make and submit for the confirmation of the Governor the following amendments to is By-laws published in the *Government Gazette* on 6 August 1926 and amended from time to time:—

1. By-law 3—Delete words "five working hours" from line 2 and replace with the words "forty-eight hours".

2. By-law 6—(a) Delete the words “six feet” from line 1 and replace with the words “2 metres”.

(b) Delete the words “four feet six inches” from line 3 and replace with the words “1 metre”.

Dated this 1st day of October, 1981.

R. H. WARREN,  
Chairman.

E. DOUGLAS,  
Secretary.

Recommended—

JUNE CRAIG,  
Minister for Local Government.

Approved by His Excellency the Governor in Executive Council this 27th day of October, 1981.

R. D. DAVIES,  
Clerk of the Council.

#### CEMETERIES ACT 1897-1980.

##### Karrakatta General Cemetery (Reserve 745) By-laws.

IN pursuance of the powers conferred upon them by the abovementioned Act, the Trustees of the Karrakatta Cemetery hereby record having resolved on 10 September 1981 to make and submit for confirmation by the Governor, the following by-laws.

The by-laws made by the Trustees of the Karrakatta Cemetery under provisions of the Cemeteries Act 1897-1980, published in the *Government Gazette* on 8 July 1970 and amended from time to time, are referred to in these by-laws as the Principal By-laws.

The Principal By-laws are amended as under:—

The First Schedule is deleted and the following substituted:—

#### FIRST SCHEDULE.

THE following fees shall be payable upon application for burial, cremation or other services detailed hereunder,

	\$
1. Burial Fees	
(a) Interment	
Adult burial	200
Government burial	100
Child burial (under 7 years)	100
Stillborn burial (without memorial service)	40
(b) Grant of Right of Burial	
Approval to any refund on an unexpired Grant of Right of Burial shall be at the absolute discretion of Trustees and in any event, the refund approved shall not exceed the amount originally paid for the Grant of Right of Burial.	
Ordinary land (2.4 m x 1.2 m)	300
Pre-need purchase or land selected by applicant	350
Special land in view of position	450
Jewish Orthodox Lawn (including Stars of David)	330
(c) Memorial Plaques	
Park Section (380 mm x 280 mm)	160
(560 mm x 305 mm)	225
Jewish Orthodox Lawn	200
2. Minister's Fee	10
3. Exhumation Fee	400
Reinterment after exhumation	200
4. Monumental Permit Fee	
New monument with kerbing	65
New lawn area type monument	40
Additions to any monument	25
Renovations and additional inscriptions	15
5. Enclosing with Tiles (2.4 m x 1.2 m)	50
6. Annual Maintenance (Keeping Neat and Free From Weeds)	
Grave (2.4 m x 1.2 m) per annum	25
(2.4 m x 2.4 m) per annum	40
7. Cleaning Up Fee	
Hourly rate	10
Minimum fee	30

	\$
8. Funeral Director's Licence	
Annual fee	50
9. Copy of Grant of Right of Burial	30
10. Penalty Fees (Chargeable in Addition to Scheduled Fees)	
Interment without due notice (By-law 15)	20
Late arrival (By-law 31)	20
Late Departure (By-law 32)	20
Interment of oblong or oversized casket	60
Interment on Saturday, Sunday or gazetted public holiday	80
11. Cremation Fees	
(a) Adult cremation	115
(b) Old age, invalid or service pensioner on production of either medical or travel concession card at the time of funeral	105
(c) Children (under 7 years)	65
(d) Government cremation	60
(e) Stillborn cremation (without memorial service and including scattering of ashes to the winds)	15
12. Disposal of Ashes	
The tenure on all cremation memorials shall be 25 years from the date of receipt of the scheduled fee.	
(a) Niche Walls	
Single niche (including standard plaque)	110
Double niche (including standard plaque)	165
Second inscription	50
Plaque for reserved position—single	40
—double	70
Military niche (not including plaque)	70
(b) Memorial Walls	
Single position (including standard plaque)	150
Double position (including standard plaque)	250
Second inscription	50
(c) Gardens of Remembrance	
Includes standard plaque and reservation for second interment	130
(d) Ground Niches	
Plaque, recessed vase and 6 line inscription	270
Additional lines (maximum 4)	25
Special Position	330
(e) Memorial Rose Bushes	
Garden position with reservation for 3 further interments	450
Plaque for reserved position	60
Each further interment	90
(f) Family Shrubs	
Individual shrub with reservation for 3 further interments	580
Plaque for reserved position	60
Each further interment	90
(g) Memorial Desks (position only)	
Single position	200
Special single position	260
(h) Memorial Granite Seats	
Seat in position (plaque cost extra)	675
(i) Other Fees	
Family grave	40
Postage of ashes—overseas	50
—within Australia	35
Collection of ashes from office	25
Transfer of ashes to new position (plus cost of plaque if required)	25
Acceptance and registration of ashes from outside crematoria	25
Scattering of ashes to the winds	15
(j) Non-standard memorials by quotation	

The by-laws set out in the above Schedule were made by the Karrakatta Cemetery Board at a duly convened meeting of the Board held on September 10, 1981.

Given under the Common Seal of the Karrakatta Cemetery Board by authority of the Trustees—

[L.S.]

C. L. HOWARD,  
Chairman.  
P. D. MACLEAN,  
Administrator.

Recommended—

JUNE CRAIG,  
Minister for Local Government.

Approved by His Excellency the Governor in Executive Council this 27th day of October, 1981.

R. D. DAVIES,  
Clerk of the Council.

## CEMETERIES ACT 1897-1980.

The Municipality of the Shire of Northam.

By-laws for the Management of the Northam Public Cemetery.

IN pursuance of the power conferred upon it by the abovementioned Act and all other powers enabling it, the Council of the abovementioned Municipality hereby records having resolved on 3 July 1981, to make and submit for confirmation by the Governor, the following amendments to the above By-laws published in the *Government Gazette* on 12 August 1949 and amended from time to time.

1. Schedule "A" is deleted and a new schedule, to be known as Schedule "A" is substituted therefor:—

## Schedule "A".

Northam Public Cemetery.

Scale of Fees and Charges Payable to the Trustee.

(a) Burial Fees:									
Over 7 years	....	....	....	....	....	....	....	....	\$94.00
Under 7 years	....	....	....	....	....	....	....	....	\$70.00
Stillborn	....	....	....	....	....	....	....	....	\$50.00
(b) Exhumation Fee:									
Re-opening of grave	....	....	....	....	....	....	....	....	\$100.00
(c) Placement of ashes in Niche Wall—									
Single	....	....	....	....	....	....	....	....	\$100.00
Double	....	....	....	....	....	....	....	....	\$120.00
(d) Miscellaneous:									
Plate Fee	....	....	....	....	....	....	....	....	\$6.00
Funeral Directors Licence	....	....	....	....	....	....	....	....	\$30.00
Permission to erect headstone, kerbing, name plate	....	....	....	....	....	....	....	....	\$7.00
Grant of Right of Burial	....	....	....	....	....	....	....	....	\$50.00
Copy Grant of Right of Burial	....	....	....	....	....	....	....	....	\$10.00
Digging for graves deeper than 1.8 m for each additional .3 metres	....	....	....	....	....	....	....	....	\$15.00
Oversize or oblong casket (additional)	....	....	....	....	....	....	....	....	\$20.00

Dated the 3rd day of July, 1981.

The Common Seal of the Shire of Northam was hereunto affixed by authority of a resolution of the Council in the presence of—

[L.S.]

D. R. ANTONIO,  
President.

A. J. MIDDLETON,  
Shire Clerk.

Recommended—

JUNE CRAIG,  
Minister for Local Government.

Approved by His Excellency the Governor in Executive Council this 27th day of October 1981.

R. D. DAVIES,  
Clerk of the Council.

## CEMETERIES ACT 1897-1980.

The Municipality of the Shire of Trayning.

By-laws Relating to Trayning Public Cemetery (Reserve No. 15718); Kununoppin Public Cemetery (Reserve No. 16168); Yelbeni Public Cemetery (Reserve No. 14339).

IN pursuance of the powers conferred upon it by the abovementioned Act and of all other powers enabling it, the Council of the abovementioned Municipality as Trustee of the Kununoppin, Trayning, and Yelbeni Public Cemeteries hereby records having resolved on 15 September 1980, to make and submit for confirmation by the Governor, the following amendment to the By-laws published in the *Government Gazette* on 22 May 1972:—

## Amendments.

1. By-law 8 is amended by deleting the figures "\$2.00", in line three and substituting the following:—

\$4.00 as specified in Schedule "A".

2. By-law 12 is amended by deleting the figures and words "12 inches" in line six, and substituting the figures and words "300 millimetres".



3. By-law 17 is amended by deleting the words "six feet" in line one and substituting the figures and word "1.8 metres", and deleting the words "three feet" in line four and substituting the figures and word "900 millimetres".

4. Schedule A is amended by deleting Schedule "A" of the By-laws and substituting the following in lieu thereof:—

Schedule "A".

SCALE OF FEES PAYABLE TO THE TRUSTEES.

(All fees shall be payable in advance.)

1. Application for an "Order for Burial":—

(a) In open ground:—

	\$
For interment of any adult in grave 1.8 m deep .....	80.00
For interment of any child under 7 years of age in grave 1.4 m deep .....	70.00
For interment of any stillborn child in ground set apart for such purpose .....	35.00

(b) In private ground including the issue of a "Grant of Right of Burial":—

Land for grave 2.4 m x 1.2 m where directed .....	10.00
Land for grave 2.4 m x 2.4 m where directed .....	20.00
Land for grave 2.4 m x 3.6 m where directed .....	30.00
For interment in grave 1.8 m deep .....	80.00
For interment of any child under the age of 7 years in grave 1.4 m deep .....	70.00

(c) Extra Charges—If graves are required to be sunk deeper than 1.8 m the following additional charges shall be payable:—

For first additional 0.3 m .....	7.00
For second additional 0.3 m .....	8.50
For third additional 0.3 m .....	14.00
And so on in proportion for each additional 0.3 m.	

(d) Re-opening of any Ordinary Grave:—

For each interment .....	80.00
For each interment of a child under 7 years of age .....	70.00
For each interment of a stillborn child .....	35.00

(e) Re-opening of a Brick Grave .....

80.00

(f) Re-opening of a Vault .....

80.00

(g) Extra Charges:—

For each interment without due notice under By-law 6 .....	10.00
For each interment on a Sunday, Saturday or Public Holiday:—	

In Open Ground:—

For interment of any adult in grave 1.8 m deep .....	160.00
For interment of any child under 7 years of age in grave 1.4 m deep .....	140.00
For interment of any stillborn child in ground set apart for such purpose .....	70.00

In Private Ground:—

For interment in grave 1.8 m deep .....	160.00
For interment of any child under the age of 7 years in grave 1.4 m deep .....	140.00

If graves are required to be sunk deeper than 1.8 m the following additional charges shall be payable:—

For first additional 0.3 m .....	14.00
For second additional 0.3 m .....	17.00
For third additional 0.3 m .....	28.00
And so on in proportion for each additional 0.3 m.	

For late arrival at Cemetery Gates of Funeral as per By-law 8 .....

4.00

For Exhumation .....

20.00

Re-interment in new grave after exhumation:—

Adult .....	80.00
Child under 7 years of age .....	70.00

## 2. Miscellaneous Fees:—

	\$
For permission to erect a headstone or kerbing ....	4.00
For permission to erect a monument ....	4.00
For permission to construct a brick grave or vault ....	6.00
For permission to erect a headstone or monument over any brick grave or vault ....	4.00
For permission to erect any name plate ....	2.00
For a grave dresser's annual licence (in advance) ....	1.00
For making a search in Register ....	1.00
For copy of By-laws and regulations ....	1.00
For copy of "Grant of Right of Burial" ....	1.00
For undertaker's licence (per annum) ....	5.00
For interment of ashes ..	10.00

Dated this 24th day of April, 1981.  
The Common Seal of the Shire of Trayning was  
hereunto affixed by authority of a resolution  
of the Council in the presence of—

[L.S.]

D. R. M. MASON,  
President.C. L. FARRELL,  
Shire Clerk.

Recommended—

JUNE CRAIG,  
Minister for Local Government.

Approved by His Excellency the Governor in Executive Council this 27th day of  
October, 1981.

R. D. DAVIES,  
Clerk of the Council.

## CEMETERIES ACT 1897-1980.

The Municipality of the Shire of West Kimberley By-laws relating to Derby Public Cemetery—Reserve No. 1227 and Fitzroy Crossing Public Cemetery—Reserve No. 29060.

IN pursuance of the powers conferred upon it by the abovementioned Act and of all other powers enabling it, the Council of the abovementioned Municipality hereby records having resolved on 31 July 1981 to make and submit for confirmation by the Governor the following amendment to the By-laws published in the *Government Gazette* on 26 May 1971 and amended from time to time, which are referred to in these By-laws as the Principal By-laws.

The Principal By-laws are amended as follows:

(1) By-law 14 of the Principal By-law is amended by deleting the figures \$2.00 and substituting the figures \$5.00.

(2) By substituting for Schedule A the following:—

1. On application for a "Form of Grant of Right of Burial" for:

	\$
(a) Land 2.4 m x 1.2 m where directed by Trustees ....	15.00
Land 2.4 m x 2.4 m where directed by Trustees ....	30.00
Land 2.4 m x 3.6 m where directed by Trustees ....	40.00
Land 2.4 m x 1.2 m where selected by Applicant ....	20.00
Land 2.4 m x 2.4 m where selected by Applicant ....	40.00
Land 2.4 m x 3.6 m where selected by Applicant ....	60.00
(b) Sinking Fees—on application for a "Form of Order for Burial" for:	
Ordinary grave for an adult ....	80.00
Grave for any child under 7 years ....	70.00
Grave for any stillborn child ....	40.00

2. If graves are required to be sunk deeper than 1.8 m, the following charges shall be payable:

First additional .3 m ....	10.00
Second additional .3 m ....	15.00
Third additional .3 m ....	20.00
and so on for in proportion for each additional .3 m.	

3. Re-opening Fees: Re-opening an ordinary grave for each interment or exhumation:		\$
(a) Ordinary grave for an adult	....	50.00
Of a child under 7 years of age	....	45.00
Of a stillborn child	....	25.00
Where removal of kerbing, tiles, grass, etc., is necessary according to time required—per man hour at	....	5.00
(b) Any brick grave	....	45.00
(c) Any vault	....	65.00
4. Extra charges for:		
(a) Interment without due notice under By-law 6	....	45.00
(b) Interment not in usual hours as prescribed by By-law 13—		
Mondays to Fridays	....	25.00
Saturdays, Sundays & Public Holidays	....	45.00
(c) Exhumations	....	20.00
5. Miscellaneous Charges:		
Registration of "Transfer of Form of Grant of Right of Burial"	....	2.00
Copy of "Grant Burial"	....	2.00
Grave number plate	....	10.00
Undertakers annual licence fee	....	30.00
Making a search in the register	....	1.00
Copy of By-laws	....	3.00

Dated this 2nd day of October 1981.

The Common Seal of the Shire of West Kimberley was hereunto affixed in the presence of:—

[L.S.]

P. R. KNEEBONE,  
President.

J. BOSCHETTI,  
Shire Clerk.

Recommended—

JUNE CRAIG,  
Minister for Local Government.

Approved by His Excellency the Governor in Executive Council this 27th day of October, 1981.

R. D. DAVIES,  
Clerk of the Council.

#### FACTORIES AND SHOPS ACT 1963.

Revocation of Order Made under Section 7 by the Minister for Labour and Industry but not Published.

THE Factories and Shops Exemption Order (No. 11) 1981 made under section 7 of the Factories and Shops Act 1963, as amended, and approved by His Excellency

the Governor in Executive Council on 26 August 1981 as recorded in Executive Council Minute No. 2581 but not published in the *Government Gazette* in accordance with that section is revoked.

R. J. O'CONNOR,  
Minister for Labour  
and Industry.

#### FACTORIES AND SHOPS ACT 1963.

##### FACTORIES AND SHOPS EXEMPTION ORDER (No. 11) 1981.

MADE under section 7 by the Minister for Labour and Industry.

Citation. 1. This order may be cited as the Factories and Shops Exemption Order (No. 11) 1981.

1981 Italian Sagra. 2. It is hereby declared that the provisions of the Factories and Shops Act 1963, as amended, other than those relating to Industrial Awards and Agreements, do not apply—

- (a) on 14 November 1981 after the hour of 12 noon; or  
(b) on 15 November 1981 between the hours of 10 a.m. and 10 p.m., in respect of that part of the Belmont Park Race Course on which the 1981 Italian Sagra is at those times held.

R. J. O'CONNOR,  
Minister for Labour and Industry.

Approved by His Excellency the Governor in Executive Council this 27th day of October, 1981.

R. D. DAVIES,  
Clerk of the Council.

FACTORIES AND SHOPS ACT 1963.

FACTORIES AND SHOPS EXEMPTION ORDER (No. 15) 1981.

MADE under section 7 by the Minister for Labour and Industry.

Citation. 1. This Order may be cited as the Factories and Shops Exemption Order (No. 15), 1981.

West Australian Home Show. 2. It is hereby declared that the provisions of the Factories and Shops Act 1963, as amended, other than those relating to Industrial Awards and Agreements, do not apply—

(a) on 27 February 1982 between the hours of 12 noon and 10 p.m.;

(b) on 28 February 1982 between the hours of 10 a.m. and 6 p.m.;

(c) on 1 March 1982 between the hours of 10 a.m. and 10 p.m.; or

(d) on 2, 3 or 4 March 1982 between the hours of 5.30 p.m. and 10.30 p.m.,

in respect of that part of the Claremont Showgrounds on which the West Australian Home Show is at those times held.

R. J. O'CONNOR,  
Minister for Labour and Industry.

Approved by His Excellency the Governor in Executive Council this 27th day of October, 1981.

R. D. DAVIES,  
Clerk of the Council.

WESTERN AUSTRALIAN LAMB MARKETING BOARD.

THE following persons, being approved graders for lamb carcasses and the holders of grading certificates, are hereby appointed Inspectors under Regulation 6 (3) (d), pursuant to the Marketing of Lamb Act 1971, for the purpose of organising, supervising or carrying out the mouting of lamb, or the indentification, classification, grading, weighing, recording, marking and tagging of lamb and lamb products within their area of responsibility.

Grading Certificate No. 087; Green, Ray.

Grading Certificate No. 088; Re, Elizabeth.

R. GARSIDE,  
Secretary,  
W.A. Lamb Marketing Board.

member of the Board of Directors of the Honey Pool of Western Australia for a period of five years from 1 November 1981, having been elected for nomination for appointment in the prescribed manner by prescribed participants.

E. N. FITZPATRICK,  
Director of Agriculture.

PLANT DISEASES ACT 1914-1979.

Department of Agriculture,  
South Perth, 27 October 1981.

Agric. 1142/78.

I, the undersigned Minister for Agriculture, being the Minister charged with the administration of the Plant Diseases Act 1914-1979, acting in the exercise of the power in this behalf conferred on me by Regulation 5A of the Compulsory Fruit Fly Baiting Regulations, do hereby appoint Daniel Marinovich of Saw Street, Carnarvon, as a member of the Carnarvon Compulsory Fruit Fly Baiting Scheme Committee to fill the vacancy caused by the resignation of P. Larman.

R. C. OLD,  
Minister for Agriculture.

PLANT DISEASES ACT 1914-1979.

Department of Agriculture,  
South Perth, 5 November 1981.

Agric. 878/78.

I, the undersigned Minister for Agriculture, being the Minister charged with the administration of the Plant Diseases Act 1914-1979, acting in the exercise of the power in this behalf conferred on me by Regulation 5A of the Compulsory Fruit Fly Baiting Regulations do hereby cancel the appointment of Ernest August Hotker as Chairman of the Wagin Compulsory Fruit Fly Foliage Baiting Scheme and appoint Gordon James Fisher as the new Chairman. Mr. Hotker hereby becomes an ordinary Committee member to replace Archibald William Ingrey who has resigned.

R. C. OLD,  
Minister for Agriculture.

PLANT DISEASES ACT 1914-1979.

Department of Agriculture,  
South Perth, 5 November 1981.

Agric. 438/76.

I, the undersigned Minister for Agriculture, being the Minister charged with the administration of the Plant Diseases Act 1914-1979, acting in the exercise of the power in this behalf conferred on me by section 7 (2) of the said Act, do hereby appoint Gordon James Fisher as an inspector for the period ending 30 June 1982.

R. C. OLD,  
Minister for Agriculture.

HONEY POOL ACT 1978-1979.

Department of Agriculture,  
South Perth, 30 October 1981.

Agric. 361/81.

HIS Excellency the Governor in Executive Council has been pleased to appoint, pursuant to section 8 of the Honey Pool Act 1978-1979, Ross Edwin Cook as a

CATTLE INDUSTRY COMPENSATION ACT 1965-1981.  
 CATTLE INDUSTRY COMPENSATION AMENDMENT  
 REGULATIONS 1981.

MADE by His Excellency the Governor in Executive Council.

- Citation. 1. These regulations may be cited as the Cattle Industry Compensation Amendment Regulations 1981.
- Principal regulations. 2. In these regulations the Cattle Industry Compensation Regulations 1966\*, as amended, are referred to as the principal regulations.
- Reg. 2 amended. 3. Regulation 2 of the principal regulations is amended in subregulation (1) by inserting in the appropriate alphabetical position, the following definition—  
 “ “authorized person” means a person authorized by the Chief Inspector; ” .
- Reg. 10A inserted. 4. After regulation 10 of the principal regulations the following regulation is inserted—  
 “ 10A. An application for payment of compensation in respect of—  
 (a) cattle which have died from a specified disease;  
 (b) cattle which have been destroyed by the order of, or with the consent of, the Chief Inspector, because the cattle were suffering from a specified disease; or  
 (c) carcasses which have been condemned by the Chief Inspector or an Inspector or other authorized person because of a specified disease as unfit for human consumption,  
 shall be made to the Chief Inspector in the form of FORM 3AA in the Schedule to these regulations. ” .
- Form inserted. 5. After Form No. 3 in the Schedule to the principal regulations the following form is inserted—

“ Form No. 3AA  
 Regulation 10A

Cattle Industry Compensation Act 1965-1981

CLAIM FOR COMPENSATION  
 AND CERTIFICATE OF INSPECTOR

To: Chief Inspector of Stock.

\*I/We ..... of .....  
 DO SOLEMNLY AND SINCERELY declare that \*I am/we are the owner(s) of the cattle described in the Schedule hereunder and that the information contained therein is to the best of \*my/our knowledge and belief correct in every particular and \*I/we make this solemn declaration by virtue of section 106 of the Evidence Act 1906.

AND

\*I/We accept the valuation set out in the Schedule hereunder and apply for payment of compensation.

Declared at ..... this ..... day of ..... 19.....

Before me ..... (witness)

Signature of owner(s) .....

\*Delete as required. .

SCHEDULE OF PARTICULARS OF CATTLE/CARCASSES FOR WHICH COMPENSATION IS CLAIMED.

Brand or Eartag Number	Sex	Colour	Breed	Age (years)	Died/Destroyed	Valuation

Disease causing death for which cattle/carcasses destroyed

.....  
 After due enquiry I have no reason to doubt the correctness of the above declaration in any particular and certify that in my opinion the stock/carcasses are eligible for compensation, having died from/were destroyed because of ....., a disease specified by notice in the *Government Gazette* dated ....., and being located in the area specified, namely

.....  
 Inspector or other authorized person.

.....  
 Date

By His Excellency's Command,

R. D. DAVIES,  
 Clerk of the Council.

\* Reprinted in the *Government Gazette* on 6 August 1973 at p. 2977.

## CATTLE INDUSTRY COMPENSATION ACT 1965-1981.

## CATTLE INDUSTRY COMPENSATION NOTICE 1981.

GIVEN by the Minister under section 17A.

- Citation. 1. This notice may be cited as the Cattle Industry Compensation Notice 1981.
- Commence-  
ment.  
Compensa-  
tion. 2. This notice shall take effect on and from 1 January 1980.
3. Compensation is payable under the Cattle Industry Compensation Act 1965-1981 to the owner or owners of any cattle which are proved to the satisfaction of the Chief Inspector or an inspector to have died—
- (a) from BABESIOSIS (Tick Fever);
  - (b) in the Municipal District of the Shire of Murray;
  - (c) during the period 1 January 1980 to 30 June 1980.

R. C. OLD,  
Minister for Agriculture.

## FERTILIZERS ACT 1977.

## FERTILIZERS AMENDMENT REGULATIONS 1981.

MADE by His Excellency the Governor in Executive Council.

- Citation. 1. These regulations may be cited as the Fertilizers Amendment Regulations 1981.
- Commence-  
ment. 2. These regulations shall take effect on and from 1 November 1981.
- First  
Schedule  
amended. 3. The First Schedule to the Fertilizer Regulations 1978\*, as amended, is amended by deleting "18", twice occurring, and substituting the following, in each case—
- " 54 " .

By His Excellency's Command,  
R. D. DAVIES,  
Clerk of the Council.

\* Published in the *Government Gazette* 15 September 1978 at pp. 3436-3442.GOVERNMENT SCHOOL TEACHERS ARBITRATION AND  
APPEAL ACT 1979.GOVERNMENT SCHOOL TEACHERS TRIBUNAL (ELECTIONS)  
REGULATIONS 1981.

## ARRANGEMENT.

Section  
No.

1. Citation.
2. Interpretation.
3. Chief Electoral Officer to have regard to prescribed period.
4. Prescribed period.
5. Union to notify Chief Electoral Officer.
6. Chief Electoral Officer to cause election to be held.
7. Call for nominations.
8. Nominations.
9. No nominations.
10. One nomination.
11. Union to supply electoral roll.
12. Electoral roll.
13. Roll to be open for inspection.
14. Application of Parliamentary elections provisions.
15. Private box to be used for election.
16. More than one nomination.
17. Ballot papers to be issued.
18. Dimensions and colour of ballot papers.
19. Non-receipt of ballot paper and spoilt papers.
20. Voting to be by preferential ballot.
21. Safe Custody of ballot papers.
22. Scrutineers.
23. Checking of envelopes.
24. Count of votes.
25. Recount.
26. Union to be notified.
27. Secrecy of ballot.
28. Officers and remuneration.

GOVERNMENT SCHOOL TEACHERS ARBITRATION AND  
APPEAL ACT 1979.GOVERNMENT SCHOOL TEACHERS TRIBUNAL (ELECTIONS)  
REGULATIONS 1981.

MADE by His Excellency the Governor in Executive Council.

1. These regulations may be cited as the Government School Teachers Tribunal (Elections) Regulations 1981.
2. (1) In these regulations unless the contrary intention appears—
  - “Education Circular” means the publication entitled “Education Circular” published by the Education Department of the State;
  - “election” means an election conducted under these regulations;
  - “Minister” means the Minister charged with the administration of the Act;
  - “office” means office of member under paragraph (c) of subsection (2) of section 6 or office of deputy of that member;
  - “regulation” means one of these regulations;
  - “section” means a section of the Act;
  - “subregulation” means a subregulation of the regulation wherein that term is used;
  - “the Act” means the Government School Teachers Arbitration and Appeal Act 1979.(2) In these regulations, other than regulations 5 and 6, the term “Chief Electoral Officer” includes the officer appointed by the Chief Electoral Officer pursuant to subsection (5) of section 6.
3. In carrying out any function under these regulations or fixing any date or period for the purposes of these regulations the Chief Electoral Officer shall have regard to the prescribed period referred to in regulation 4.
4. The prescribed period for the purposes of paragraph (a) of subsection (6) of section 6 is 90 days.
5. Where pursuant to subsection (4) of section 6 the Union receives a written request to submit the name of a person willing to act in an office the Union shall forthwith in writing notify the Chief Electoral Officer of the request.
6. Where pursuant to regulation 5 the Chief Electoral Officer receives notification from the Union the Chief Electoral Officer shall cause an election to be held for the purposes of filling the office referred to in the notification.
7. (1) The Chief Electoral Officer shall as soon as possible after the receipt by him of the notification referred to in regulation 5 cause a notice to be published in the Education Circular setting out—
  - (a) the title of the office for which an election is to be held;
  - (b) indicating the place where application forms for nomination are available;
  - (c) the place for lodging nominations; and
  - (d) the times and dates of the commencement and close of the period for lodging nominations for the election,and inviting nominations of persons as candidates in the election.
- (2) Where the request of the Minister made pursuant to subsection (4) of section 6 specifies that nominations are required for the office of member and the office of deputy member separate elections shall be held simultaneously for each office.
- (3) The date to be specified in any notice published pursuant to subregulation (1) as the last day for the lodging of nominations shall be a date that is not later than 21 days after the first publication of the notice of the election in the Education Circular.
8. (1) A nomination of a person as a candidate for election for appointment to an office—
  - (a) shall be in writing;
  - (b) shall contain a statement signed by the candidate that he is willing to accept and act in the office to which he is elected;
  - (c) shall be signed by two members of the Union; and
  - (d) where nominations are called for the office of member and the office of deputy member nominations for each office shall be made separately.(2) Where the Chief Electoral Officer receives a nomination that does not conform to subregulation (1) he shall notify the candidate of that fact as soon as possible.
- (3) A person whose nomination does not conform to subregulation (1) is not eligible to be a candidate in an election.
- (4) A person who is nominated as a candidate in an election may, at any time before the day fixed as the date for the close of nomination, by notice in writing addressed to the Chief Electoral Officer, withdraw his consent to his nomination as a candidate in the election and where he does so he is deemed not to have nominated in the election.

9. Where at the close of nominations no person has been nominated as a candidate for election for appointment to an office the Chief Electoral Officer shall notify the Union of that fact and the Union shall notify the Minister accordingly.

10. Where at the close of nominations only one candidate is nominated to be elected for appointment to an office the Chief Electoral Officer shall notify the Union of that fact and the Union shall submit the name of the candidate to the Minister for appointment to the office to be filled.

11. The Union shall, not later than 7 days after the day fixed as the date for the close of nominations, furnish the Chief Electoral Officer with an electoral roll for the purposes of the election being held.

12. The electoral roll to be furnished pursuant to regulation 11—

- (a) shall contain the full names of the persons who, on the day 14 days before the day fixed as the date for close of nominations, were members of the Union;
- (b) shall be listed in accordance with the place of employment of the teachers with the Department and in alphabetical order of surnames, or last names and, where the surnames or last names are identical, also in alphabetical order of the christian or given names; and
- (c) shall be numbered consecutively.

13. The electoral roll for an election shall be open for inspection during reasonable hours while an election is in progress by any member of the Union or by any person authorized by the Chief Electoral Officer.

14. (1) The laws for the time being in force that apply to the conduct of an election for the Legislative Assembly of the Parliament of the State apply with such modifications as are necessary to and in relation to an election.

(2) An election shall be by secret postal ballot.

15. The Chief Electoral Officer shall use a private box at a post office or such other address as he thinks fit for the purposes of conducting the election.

16. (1) Where more than one person has been nominated for election for appointment to an office the Chief Electoral Officer shall, at the close of nominations, publish a notice of that fact in a daily newspaper.

(2) The notice referred to in subregulation (1)—

- (a) shall set out the title of the office for which the election is being held;
- (b) shall set out the names of the candidates in the election; and
- (c) shall state the day and hour thereof for the close of the poll.

17. As soon as possible after the publication of the notice referred to in subregulation (2) of regulation 16 the Chief Electoral Officer shall forward by pre-paid post or by some other means to every person whose name is on the electoral roll for the election at his address shown on the roll, a sealed envelope containing the following items—

- (a) a ballot paper bearing the initials of Chief Electoral Officer or a facsimile of those initials;
- (b) an envelope marked with the words "Ballot Paper"; and
- (c) an envelope addressed to the Chief Electoral Officer—
  - (i) on which is printed the number printed in the electoral roll against the name of the elector to whom the envelope is posted; and
  - (ii) which makes provision on the reverse thereof for the full name of the voter and his signature.

18. (1) Every ballot paper issued for the purposes of an election shall be of the same colour and size.

(2) Notwithstanding subregulation (1) where an election is being held for two offices simultaneously the Chief Electoral Officer may determine that both ballot papers issued in respect of the election may be printed on a single sheet.

19. If on written application made before the close of the poll the Chief Electoral Officer is satisfied by a person who is entitled to vote at an election that—

- (a) a ballot paper has not been received by that person; or
- (b) a ballot paper has been received by that person but the ballot paper has been spoilt, lost, damaged or destroyed,

the Chief Electoral Officer shall forward to the applicant a fresh ballot paper together with the other items referred to in regulation 17.

20. (1) Voting at an election shall be by a preferential ballot.

(2) An elector who wishes to record his vote—

- (a) where only two persons are candidates in an election—
  - (i) shall mark his ballot paper by writing the numeral "1" opposite the name of the candidate for whom he votes; and



- (ii) may mark his ballot paper by writing the numeral "2" opposite the name of the other candidate on the ballot paper;
- (b) where more than two persons are candidates in an election, shall mark his ballot paper—
  - (i) by writing the numeral "1" opposite the name of the candidate for whom he votes; and
  - (ii) by writing the numerals "2", "3", and so on (as the case requires) opposite the names of the other candidates on the ballot paper,so as to indicate the order of his preference,  
and after having marked his ballot paper in the manner prescribed in paragraph (a) or (b), as the case requires, of this subregulation the elector shall—
  - (c) enclose the ballot paper alone in the envelope marked "Ballot Paper" and seal the envelope;
  - (d) write his name in block letters and sign his name on the envelope addressed to the Chief Electoral Officer;
  - (e) enclose the envelope marked "Ballot Paper" in the envelope marked with the address of the Chief Electoral Officer; and
  - (f) forward the envelope addressed to the Chief Electoral Officer to the address of the Chief Electoral Officer on the envelope so as to reach that address not later than the day, and the hour thereof, fixed in the notice published pursuant to regulation 16.

21. (1) The Chief Electoral Officer shall place and keep in a locked and sealed ballot box all envelopes purporting to contain ballot papers received by him up to the close of the poll.

(2) An envelope containing a ballot paper received after the close of the poll shall not be admitted to the count.

22. (1) A candidate may by notice in writing given to the Chief Electoral Officer at any time before the close of the poll appoint a person, other than himself, as a scrutineer.

(2) The Chief Electoral Officer shall give to every person appointed to be scrutineer reasonable notice of the place at which the count of the ballot papers will be undertaken and the date and hour thereof so as to enable the scrutineer to be present during the count.

(3) A person who is appointed as scrutineer under subregulation (1) may—

- (a) be present while the Chief Electoral Officer carries out his functions under regulation 23 and regulation 24 ; and
- (b) direct the attention of the Chief Electoral Officer to any irregularity concerning the issue of ballot papers, the admission of any envelope to scrutiny and the admission or rejection of a ballot paper to the count.

23. (1) As soon as practicable after the poll has closed and not before, in the presence of such of the scrutineers as may attend—

- (a) each envelope addressed to the Chief Electoral Officer shall be checked against the electoral roll;
- (b) each counterfoil shall be checked against the electoral roll;
- (c) each envelope addressed to the Chief Electoral Officer shall be checked to ensure that it contains the full name and signature of the voter;
- (d) the name of each voter who has forwarded an envelope addressed to the Chief Electoral Officer and ballot paper shall be marked on the electoral roll;
- (e) if the envelope addressed to the Chief Electoral Officer is in order, the ballot paper envelope enclosed therein shall be placed unopened into a separate sealed ballot box;
- (f) if the envelope addressed to the Chief Electoral Officer has been found not to be in order the envelope containing the ballot paper shall be marked "Not in Order";
- (g) the ballot box containing the unopened ballot paper envelopes shall be opened and the ballot papers removed from the envelopes.

(2) For the purposes of the count each ballot paper shall be sorted according to the candidate receiving the first preference on the ballot paper but where a ballot paper—

- (a) does not bear the initials of the Chief Electoral Officer or a facsimile thereof;
- (b) has upon it a mark or any writing by means of which the elector can be identified; or

(c) is not marked in accordance with such of the requirements set out in regulation 20 as apply to the election being conducted,

the ballot paper shall be rejected as informal.

(3) A person who is appointed as scrutineer for an election may make submissions on the rejection of a ballot paper from, or the admission of a ballot paper to, the count to the Chief Electoral Officer.

(4) The Chief Electoral Officer shall consider any submissions made to him under subregulation (3) before rejecting a ballot paper from, or admitting a ballot paper to the count.

(5) Where the Chief Electoral Officer rejects a ballot paper from the count or admits a ballot paper to the count after submissions have been made to him under subregulation (3) the Chief Electoral Officer shall endorse on the ballot paper the word "REJECTED" or the word "ADMITTED" as the case requires and initial such endorsement.

24. (1) Where—

(a) an election is held for only one office; or

(b) an election is held for the offices of member and deputy member simultaneously and a person is not candidate for both offices,

the successful candidate shall be ascertained in accordance with the laws for the time being in force regulating the elections for the Legislative Assembly of the Parliament of the State.

(2) Where—

(a) an election is held for the offices of member and deputy member simultaneously; and

(b) a person is a candidate for both offices,

the count for the office of member shall be completed before the count for the office of deputy member is commenced otherwise the count for both offices may proceed simultaneously.

(3) Where—

(a) an election is held for the offices of member and deputy member simultaneously;

(b) a person is a candidate for the office of member and the office of deputy member; and

(c) a person who is a candidate for the offices of member and deputy member is the successful candidate for the office of member,

the ballot papers shall be re-arranged again under the names of the respective candidates in accordance with the first preferences indicated thereon, except that each ballot paper on which a first preference for the candidate elected as member is indicated shall be placed in the parcel of the candidate next in order of the voter's preference and if a candidate then has an absolute majority of votes he shall be declared to be elected, but if no candidate then has an absolute majority of votes, the successful candidate shall be ascertained in accordance with the laws for the time being in force relating to elections for the Legislative Assembly of the Parliament of the State as modified by this subregulation.

25. The Chief Electoral Officer may, at any time before the declaration of the poll, if he thinks fit, on his own motion or on the written request of a candidate or a scrutineer for a candidate in an election, order a recount of the votes cast in the election.

26. (1) The Chief Electoral Officer shall declare the result of an election as soon as practicable and shall, immediately thereafter forward to the Union the name of the successful candidate in the election.

(2) The Union upon receiving the names of the successful candidate in an election shall forthwith submit the name to the Minister for the appointment of that person to the office to be filled in accordance with the request made by the Minister pursuant to subsection (4) of section 6.

27. The Chief Electoral Officer shall take such steps as are necessary for the purpose of ensuring the secrecy of the ballot, the safe custody of ballot papers and for the prevention of any irregularity in the conduct of the election.

28. (1) The Chief Electoral Officer may appoint such persons as are necessary to conduct an election.

(2) The persons employed in the conduct of an election shall be paid such amounts as are prescribed in relation to the conduct of State Parliamentary elections for duties performed by a returning officer and presiding officers respectively at those elections and at the rate so prescribed for the count and scrutiny of votes.

D. MOSSENSON,  
Director-General of Education.

## EDUCATION ACT 1928-1979.

## EDUCATION ACT AMENDMENT REGULATIONS (No. 12) 1981.

MADE by the Minister for Education.

1. These regulations may be cited as the Education Act Amendment Regulations (No. 12) 1981.

2. In these regulations the Education Act Regulations 1960\*, as amended, are referred to as the principal regulations.

3. Regulation 185 of the principal regulations is amended in subsection (1) by inserting after paragraph (c) the following paragraph—

- “ (ca) Where their periods of service are equal—
- (i) a senior master of a senior high school;
  - (ii) a senior mistress of a senior high school;
  - (iii) a senior master of a high school;
  - (iv) a senior mistress of a high school; and
  - (v) a deputy principal (secondary) of a district high school,

shall be deemed to have an equivalent status and experience for the purposes of any promotion to a position of deputy principal of a high school or deputy principal of a senior high school to take effect on or after 1 January 1983. ”

4. Regulation 187 of the principal regulations is amended by inserting after subregulation (3) the following subregulations—

“ (4) An appointment of a senior master or senior mistress under subregulation (3) (b) of this regulation may be made for such period not exceeding four years as the Director-General may specify in any advertisement calling for applications for such a position.

(5) Appointments to a position of senior master or senior mistress in respect of which applications are called under subregulation (4) of this regulation shall be made as though the position were a special position under section F of Division 6 of Part IV of these regulations.

(6) An appointment of a senior master or senior mistress under subregulation (5) of this regulation may be renewed or extended from time to time for such period not exceeding four years as the Director-General thinks fit.

(7) Where a teacher holds a position of senior master or senior mistress pursuant to an appointment made under this regulation the status of the teacher—

- (a) for the purposes of an application for a position of senior master or senior mistress under these regulations other than this regulation remains the same as that before the appointment of the teacher as a senior master or senior mistress under this regulation;
- (b) for the purposes of an application for a position of deputy principal at a high school or senior high school shall be deemed to be that of senior master or senior mistress, as the case may be. ”

W. L. GRAYDEN,  
Minister for Education.

\* Reprinted in the *Government Gazette* on 19 March 1971.

## EDUCATION ACT 1928-1979.

## EDUCATION ACT AMENDMENT REGULATIONS (No. 13) 1981.

MADE by the Minister for Education.

1. These regulations may be cited as the Education Act Amendment Regulations (No. 13) 1981.

2. Regulation 97 of the Education Act Regulations 1960\*, as amended, is amended by deleting paragraph (c) of subregulation (1).

W. L. GRAYDEN,  
Minister for Education.

\* Reprinted in the *Government Gazette* on 19 March 1971.

## STATE TENDER BOARD OF WESTERN AUSTRALIA

*Tenders for Government Supplies*

Date of Advertising	Schedule No.	Supplies Required	Date of Closing
1981			1981
Oct. 16	776A/1981	Local and Remote Terminal Network Equipment—State Housing Commission	Nov. 12
Oct. 23	784A/1981	Forklift Truck, 2 770 kg capacity (1 only)—Westrail	Nov. 12
Oct. 23	798A/1981	Diesel Powered Cab/Chassis (7 only)—M.R.D.	Nov. 12
Oct. 23	799A/1981	Fish (Gem Fish and N.Z. Perch) (1 year period)—Various Govt. Departments	Nov. 12
Oct. 23	801A/1981	Valves and Actuators for the Chlorination System for Subiaco Wastewater Treatment Plant	Nov. 12
Oct. 23	802A/1981	Sideshift Front End Loader Backhoe (1 only)—P.W.D.	Nov. 12
Oct. 23	803A/1981	Pianos (8 only)—Education Department	Nov. 12
Oct. 23	804A/1981	Furniture (Chairs, desks, lockers, tables, cupboards, etc.) for the Education Department New Building	Nov. 12
Oct. 23	797A/1981	Computer Numeric Controlled Horizontal Machining Centres (1 or 2 only)—Westrail	Nov. 19
Oct. 30	807A/1981	Herbicides (1 year period)—Various Government Departments	Nov. 19
Oct. 30	809A/1981	Readymixed Concrete (1 year period)—M.W.B.	Nov. 19
Oct. 30	810A/1981	Pesticides (1 year period)—Various Government Departments	Nov. 19
Oct. 30	811A/1981	Forklift Trucks—1 350 kg. Capacity (6 only)—Westrail	Nov. 19
Oct. 30	812A/1981	Locomotive Starting Batteries (1, 2 or 3 year period)—Westrail	Nov. 19
Nov. 6	842A/1981	Switchboard and Line Isolation Monitors for Fremantle Hospital—P.W.D.	Nov. 19
Nov. 6	843A/1981	Luminaires for Fremantle Hospital	Nov. 19
Nov. 6	836A/1981	Four Wheel Drive Articulated Loader (One only)—Westrail	Nov. 26
Nov. 6	838A/1981	Rubber Fender Units (30 only)—P.W.D.	Nov. 26
Nov. 6	839A/1981	Silver Amalgam Capsules, Disposable Sterile Needles, Local Anesthetic and Burs—(1 year period)—Dental Health Services	Nov. 26
Nov. 6	841A/1981	Single Range Magnetic Flowmeter (1 only)—M.W.B.	Nov. 26
Nov. 6	840A/1981	Car and Wagon Axles (24 only)—Westrail	Dec. 3
<i>Services Required</i>			
Oct. 30	806A/1981	Armoured Car and Security Services (1 year period)—Government Stores Department	Nov. 19
Oct. 30	808A/1981	Security Staff for District Court Building (3 year period)—Crown Law Department	Nov. 19
Nov. 6	837A/1981	Removal of Bodies to Morgues in Country Areas (1 year period)	Nov. 26

*For Sale by Tender*

Date of Advertising	Schedule No.	For Sale	Date of Closing
1981			1981
Oct. 23	779A/1981	1972 Armstrong Holland Weighbatcher (PW 7) at Wyndham	Nov. 12
Oct. 23	780A/1981	1976 Dodge D5N Tray Top Truck (UQZ 591) at Carnarvon	Nov. 12
Oct. 23	783A/1981	1978 Toyota FJ45 Landcruisers (2 only) at Port Hedland	Nov. 12
Oct. 23	785A/1981	1961 Massey Ferguson 65 Tractor (UQE 808) at Dwellingup	Nov. 12
Oct. 23	877A/1981	1978 Tristar 16 ft. x 7 ft. Aluminium Air Boat and Trailer (XQT 151) at Kununurra	Nov. 12
Oct. 23	788A/1981	1980 Commodore VC Sedan (MRD 5096) at Port Hedland	Nov. 12
Oct. 23	789A/1981	1980 Falcon Panel Van (MRD 4658) at Carnarvon	Nov. 12
Oct. 23	790A/1981	1979 Torana UC Sedan (MRD 4131) at Derby	Nov. 12
Oct. 23	791A/1981	ANI Perkins Generating Sets (2 only) at Port Hedland	Nov. 12
Oct. 23	796A/1981	1978 Ford F100 Styleside Utility (XQF 660) at Gnangara	Nov. 12
Oct. 23	800A/1981	1976 Toyota FJ45 Landcruiser Panel Van (UQZ 171) at Carnarvon	Nov. 12
Oct. 30	805A/1981	1978 Holden HZ One Tonne Flat Top (XQE 793) at Wyndham	Nov. 19
Nov. 6	813A/1981	Kodak Statfile Recorder MK3 Camera at Main Roads Department, East Perth	Nov. 19
Nov. 6	814A/1981	1971 Caterpillar Grader 12E/17K model (MRD 700) at East Perth	Nov. 19
Nov. 6	815A/1981	Dodge AT4 Crew Cab Trucks (2 only) at East Perth	Nov. 19
Nov. 6	816A/1981	Used and Unused Car, Truck and Tractor Tyres at Como	Nov. 19
Nov. 6	817A/1981	Quantity Automotive parts and sundries, Quantity Electrical parts and sundries at East Perth	Nov. 19
Nov. 6	818A/1981	Scrap Copper Electrical Wire, Brass Shavings: Brass and Copper at Welshpool	Nov. 19
Nov. 6	819A/1981	Hauck Burners (6 only "NM" Models): Worthington 2½ in. RO-91 Centrifugal Pumps (4 only) at Welshpool	Nov. 19
Nov. 6	820A/1981	Scrap Steel (Approx. 240 tonnes) (1 year period) Ex M.W.B. Welshpool and Shenton Park Depots	Nov. 19
Nov. 6	823A/1981	1977 McCulloch Promac 850 Chainsaw (PW 4466) at East Perth	Nov. 19
Nov. 6	825A/1981	1973 Mitsui Seiki Air Compressor (PW 281) at East Perth	Nov. 19
Nov. 6	828A/1981	Chamberlain CJD 791 Loader Backhoe (MRD 080) at East Perth	Nov. 19
Nov. 6	830A/1981	Michigan 180B Rubber Tyred Dozer (MRD 151) at East Perth	Nov. 19
Nov. 6	832A/1981	Dodge D5N 30 Cwt. Truck (MRD 776) at East Perth	Nov. 19
Nov. 6	833A/1981	Dodge D5N 226 Truck (MRD 3883) (Re-Called) at East Perth	Nov. 19
Nov. 6	835A/1981	1971 BHB 3 Ton Mobile Slewing Crane (PW 119) at East Perth	Nov. 19
Nov. 6	821A/1981	Arrow Maintenance Caravan (MRD 861) and Ropa Office Caravan (MRD 588) (Re-Called) at Derby	Nov. 26

## STATE TENDER BOARD OF WESTERN AUSTRALIA—continued.

## For Sale by Tender—continued

Date of Advertising	Schedule No.	For Sale	Date of Closing
1981			1981
Nov. 6	822A/1981	Stihl 041 Chainsaw at Jarrahdale	Nov. 26
Nov. 6	824A/1981	Stihl 041 Chainsaws (3 only); Stihl 020 Chainsaws (2 only) at Nannup	Nov. 26
Nov. 6	826A/1981	O'Neil Skid Mounted Mess Caravan (MRD 967) at Port Hedland	Nov. 26
Nov. 6	827A/1981	Land Rover 109 in. Hardtop (MRD 2061) at Derby	Nov. 26
Nov. 6	829A/1981	Bunning 5-Berth Skid Mounted Sleeper Caravan (MRD 954) at Port Hedland	Nov. 26
Nov. 6	831A/1981	1973 Ford D1210 Primemover (MRD 508) at Derby	Nov. 26
Nov. 6	834A/1981	1978 Holden HZ One tonne tray top (XQF 711) at Broome	Nov. 26

Tenders addressed to the Chairman, State Tender Board, 74 Murray Street, Perth, will be received for the abovementioned schedules until 10 a.m. on the dates of closing.

Tenders must be properly endorsed on envelopes otherwise they are liable to rejection.

Tender forms and full particulars may be obtained on application at the Tender Board Office, 74 Murray Street, Perth and at points of inspection.

No Tender necessarily accepted.

B. E. CORBOY,  
Chairman, Tender Board

## ACCEPTANCE OF TENDERS

Schedule No.	Contractor	Particulars	Department Concerned	Rate
1981				1981
<i>Supply and Delivery of</i>				
379A/81	Coogee Chemicals P/L	Liquid Aluminium Sulphate	M.W.B.	\$47.89 tonne
436A/81	Wallace & Tiernan P/L	Chlorination Equipment for Subiaco Waste Water Treatment Plant	M.W.B.	\$98 695
506A/81	R. W. Collins & Sons	Erection of a Sheep Feed-Lot Experimental Shed	Agriculture Dept.	Total \$150 442
547A/81	Medical Applications Pty. Ltd.	Ten (10) only Ventilators	Sir Charles Gairdner Hospital	\$9 350 each
590A/81	John Vicars & Co. Ltd.	Item 1: One Thousand (1 000) metres of Navy Shower Proof Serge All Wool Material	Police Dept.	\$10.25 per metre
	MacQuarie Worsted Ltd.	Item 2: Five Hundred (500) metres of Women Police Light Blue Polyester/Wool Material		\$6.47 per metre
		Item 3: Five Hundred (500) metres of Women Police Navy Blue Wool/Polyester		\$10.42 per metre
		Item 4: Five thousand five hundred (5 500) metres of Navy Polyester/Wool Summer Material		\$6.35 per metre
		Item 5: Twelve thousand five hundred (12 500) metres of Navy Serge Winter Material		\$9 per metre
604A/81	Steel Supplies Pty. Ltd.	Item 1: ERW Casing five thousand three hundred (5 300) metres of 114.3 mm x 9.5 LB/FT Plus one thousand eight hundred (1 800) metres of 114.3 mm x 6.00 mm WT (ERW) Slimline Bore Casing	M.W.B.	\$14.54 metre
	Sandover Metals	Item 2: One thousand five hundred and sixty (1 560) metres of Heavy Galvanised Pipe 80 mm NB		\$14.50 metre \$8 metre
643A/81	CIG Medishield Ramsay	Item 1: Nine (9) only Wall Mounted Anaesthetic Units	Sir Charles Gairdner Hospital	\$1 070 each
		Item 2: Eight (8) only Mobile Anaesthetic Machine		\$6 745 each
648A/81	Bell Basic Industries Ltd.	Supply and Spray approx. 468 800 litres of Bitumen Emulsion Enrichment Seal	M.R.D.	\$0.57 per litre
690A/81	Safeway Caravans	Item 1: One (1) only Skid Mounted Transportable Ablution/Amenities Unit	M.R.D.	\$7 391
		Item 2: Transport Charges		\$1 260
693A/81	Associated Electronic Services	Item 1: Multi-Channel High Frequency Communications Facility	Police Dept.	
		Eight (8) only Codan Receivers		\$810 each
		One (1) only Area Multicoupler		\$1 690 each
		One (1) only Codan Transmitter		\$9 325 each
		One (1) only Coda Console		\$9 642.50 each
857A/81	Perkins-Elmer Data System P/L	Computer Equipment Systems Software and Maintenance Support Services	Forest Dept.	Total \$395 477

STATE TENDER BOARD OF WESTERN AUSTRALIA—*continued**For Sale by Tender—continued*

Schedule No.	Contractor	Particulars	Department Concerned	Rate
1981				1981
		<i>Purchase and Removal of</i>		
660A/81	Major Metals Disposals	Surplus Pipe at West Bungulla	P.W.D.	\$15.10 metre
677A/81	Cavalier Caravans Pty. Ltd.	Secondhand Caravans at Geraldton	M.R.D.	Details on Application
683A/81	F. & B. Boneham Coli Timber Merchants Bunning Bros. P/L	Item 1: Used Circular Saw Blades Item 2: Used Circular Saw Blades Item 3: Used Circular Saw Blades Item 4: Unused Circular Saw Blades Item 5: Unused Circular Saw Blades Item 6: Unused Circular Saw Blades at Harvey	Forests Dept.	\$350 \$350 \$150 \$400 \$400 \$400
706A/81	Edward Dunlop & B. J. Ball	Surplus Paper, 30 tonnes, Short Grain, Pallet Flagged, Magazine Offset at Wembley	Govt. Printing Office	\$500 per tonne
707A/81	Cavalier Caravans P/L	Lyteweight Ablution Van Tandem Axle at Carlisle	Mines Dept.	\$378
710A/81	E. J. Player	Winget Concrete Mixer 10 NT/3 Model (Dept. No. PW 256) at Karratha	P.W.D.	\$330
713A/81	Y. Tomich	Winget Concrete Mixer 1974 3/85 (Dept. No. PW 282) at East Perth	P.W.D.	\$210
725A/81	P. A. Thornton	Toyota Panel Van Ambulance 1976 Model (Reg. No. UQZ 154) at Derby	P.W.D.	\$3 575
727A/81	W. J. H. Lines	Toyota Landcruiser Tray Top 1978 FJ45 Model (Dept. No. 4595; Reg. No. XQF 909) at Exmouth	P.W.D.	\$1 550
737A/81	Travel Trend	Item 1: Holden Panel Van, 9/78 HZ Model (Dept. No. PW 4730 Reg. No. XQD 771) Item 2: Toyota Hi-Lux 4 x 4 Utility 10/80 Model (Dept. No. PW 5608, Reg. No. XQL 997) at Derby	P.W.D. P.W.D.	\$2 880 \$1 908
738A/81	N. Henthorne	Bedford 4 x 4 Tip Truck Model 4175 (Dept. No. PW 3255 Reg. No. UQS 300) at Derby	P.W.D.	\$7 689.60
743A/81	J. B. Collins	Holden HZ Utility with Air Conditioning (Dept. No. MRD 5077) at Carnarvon	M.R.D.	\$3 777.99
768A/81	Cooper Motors C. D. Dodd	Item 1: Toyota Dyna Crew Cab Truck (Dept. No. MRD 1351) Item 2: Dodge D5N 356 Mechanics Van (Dept. MRD 1824) Item 3: Land Rover 109 in. Utility (Dept. No. MRD 2071) at East Perth	M.R.D. M.R.D. M.R.D.	\$808 \$672.20 \$1 120
		<i>Cancellation of Contract</i>		
467A/81	Speedy Demolition and Salvage Co.	Purchase and Removal of Item 2 Holden Sedan 1976 HJ Model (UQZ 734) at Manjimup		
467A/81	P. Tantiprasut	Purchase and Removal of Item 1 Holden Sedan 1976 HJ Model (UQZ 710) at Manjimup		
649A/81	B. J. Catalano P/L	Holman Compressor (UQT 773) and ancillary equipment at Port Hedland		
		<i>All Tenders Declined</i>		
721A/81		Purchase and Removal of Ings 19 in. Rotary Lawn Mower (MRD 3880) at East Perth	M.R.D.	
530A/81		Purchase and Removal of: Item 1: Arrow Single Berth Maintenance Caravan (MRD 861) Item 2: Ropa Office Caravan (MRD 588) at Derby	M.R.D.	
619A/81		Purchase and Removal of 1968 Toyota FJ40 Land Cruiser (UQE 928) recalled at Manjimup		

## MAIN ROADS DEPARTMENT

*Tenders*

Tenders are invited for the following project.

Tender documents are available from the Clerk-in-Charge, Orders Section, Main Roads Department, Waterloo Crescent, East Perth.

Tender No.	Description	Closing Date
51/81	One Bay Extension Soils Laboratory Carnarvon	November 17 1981
77/81	Painting and Repairs to Departmental Houses Carnarvon	November 24 1981
78/81	Concrete Aprons to Workshop Narrogin Depot	November 24 1981

D. R. WARNER,  
Secretary, Main Roads.

## GOVERNMENT PRINTING OFFICE OF W.A.

**TENDERS FOR GOVERNMENT PRINTING**

Tenders are invited for the supply of the undermentioned stores.

Tenders close at Wembley, at 10.00 a.m. on 16 November, 1981.

Tender No.	Description	Size
CP 10626	10 000 single forms	297 x 210 mm
CP 10634	100 pads of 50 leaves	210 x 297 mm
CP 10645	300 books of 25 leaves	210 x 297 mm
CP 10646	20 books of 25 in duplicate (8 to view)	300 x 280 mm
CP 10647	30 books of 100 in triplicate	230 x 148 mm
CP 10648	150 books of 100 in duplicate	320 x 210 mm

**SPECIAL NOTE—STOCK:**

Tenderers are requested to specify—

1. Country of Origin.
2. Brand or make of material.
3. In this contract preference may be given to W.A. or other Australian made stocks in accordance with Government Policy .

**ACCEPTANCE OF TENDERS**

Tender No.	Particulars of Stores	Successful Tenderer	Amount
			\$
CP 10532	200 books of 100 in duplicate	B. & S. General	291.00
CP 10533	400 books of 100 in duplicate	B. & S. General	549.00
CP 10536	200 pads of 100 leaves	B. & S. General	189.00
CP 10552	30 Books of 50 in quintuplicate	Port Print	332.00
CP 10553	100 Books of 50 in triplicate	Swan Print	490.00
CP 10554	100 books of 50 in quintuplicate	Porter & Salmon	724.00
CP 10560	3 000 single forms	Exel	74.40

WILLIAM BENBOW,  
Acting Government Printer.

## APPOINTMENTS.

(Under section 6 of the Registration of Births, Deaths and Marriages Act, 1961-1979.)

Registrar General's Office,  
Perth, 30 October 1981.

R.G. No. 98/71.—Constable Peter William Morton has been appointed as Assistant District Registrar of Births and Deaths for the Blackwood Registry District to maintain an office at Nannup *vice* of Senior Constable P. R. Rafferty. This appointment dates from 1 June 1978.

R.G. No. 104/70.—Constable Ray James Bracknell has been appointed as Assistant District Registrar of Births and Deaths for the Moora Registry District to maintain an office at Perenjori *vice* of Senior Constable K. W. Baker. This appointment dates from 6 September 1979.

R.G. No. 97/71.—Constable Randall Roby Beet has been appointed as Assistant District Registrar of Births and Deaths for the Murray Registry District to maintain an office at Mundijong *vice* Senior Constable B. K. Utting. This appointment dates from 27 November 1979.

R.G. No. 113/66.—Senior Constable John Stuart Hatton has been appointed as Assistant District Registrar of Births and Deaths for the Merredin Registry District to maintain an office at Trayning *vice* of Sergeant P. S. Tolan. This appointment dates from 22 May 1980.

R.G. No. 59/71.—Sergeant Vincent Smith has been appointed as Assistant District Registrar of Births and Deaths for the Northam Registry District to maintain an office at Brookton *vice* Constable W. J. MacDougall. This appointment dates from 3 September 1980.

R.G. No. 117/69.—Sergeant Arthur Brian Sharratt has been appointed as Assistant District Registrar of Births and Deaths for the Mount Margaret Registry District to maintain an office at Wiluna *vice* Sergeant A. H. Middleton. This appointment dates from 16 December 1980.

R.G. No. 70/72.—Constable Raymond Vincent Cullen has been appointed as Assistant District Registrar of Births and Deaths for the Geraldton Registry District to maintain an office at Dongara *vice* Const. P. A. W. Dalton. This appointment dates from 2 January 1981.

R.G. No. 115/70.—Constable Edwin William Soutar Auty has been appointed as Assistant District Registrar of Births and Deaths for the Williams Registry District to maintain an office at Wickopin *vice* Sergeant E. J. Ryder. This appointment dates from 3 January 1981.

R.G. No. 72/72.—Constable John Charles Shipley has been appointed as Assistant District Registrar of Births and Deaths for the Northam Registry District to maintain an office at Dowerin *vice* Senior Constable J. D. Bates. This appointment dates from 15 January 1981.

R.G. No. 62/71.—Constable Bruce Arthur Pendlebury has been appointed as Assistant District Registrar of Births and Deaths for the Moora Registry District to maintain an office at Carnamah *vice* Senior Constable A. J. F. Fagan. This appointment dates from 31 January 1979.

R.G. No. 60/71.—Constable Bevan James Ring has been appointed as Assistant District Registrar of Births and Deaths for the Katanning Registry District to maintain an office at Broomehill *vice* Constable G. P. Gordon. This appointment dates from 31 January 1979.

R.G. No. 93/72.—Constable Allan Jeffrey Bishop has been appointed as Assistant District Registrar of Births and Deaths for the Geraldton Registry District to maintain an office at Morawa *vice* Constable D. F. Whiteman. This appointment dates from 13 February 1981.

R.G. No. 66/70.—Senior Constable Winston Franklin Payne has been appointed as Assistant District Registrar of Births and Deaths for the Wellington Registry District to maintain an office at Yarloop *vice* of Senior Constable J. R. Wallis. This appointment dates from 14 July 1981.

R.G. No. 36/68.—Mr. John Hannan Fenner has been appointed as Acting District Registrar of Births, Deaths and Marriages for the Fremantle Registry District to maintain an office at Fremantle during the absence on sick leave of Mr. L. J. O'Hara. This appointment dated from 26 October 1981.

R. A. PEERS,  
Acting Registrar General.

## APPOINTMENT.

(Under section 6 of the Registration of Births, Deaths and Marriages Act, 1961-1979.)

Registrar General's Office,  
Perth, 3 November 1981.

R.G. No. 92/71.

IT is hereby notified, for general information, that First Class Constable Andris Alfred Garkaklis has been appointed as Assistant District Registrar of Births and Deaths for the Geraldton Registry District to maintain an office at Mingenew during the absence of Senior Constable P. A. Nicholls. This appointment dates from 2 November 1981 to 7 March 1982.

R. A. PEERS,  
Acting Registrar General.

## ERRATUM.

THE notice appearing in the *Government Gazette* No. 78 dated 16 October 1981 under the heading—

## MINING ACT 1904.

Page 4347 under the sub-heading "The undermentioned applications for Authority to Mine on Reserved and Exempted Lands were approved conditionally" is amended by deleting the Tenement Numbers "37/7188 to 37/6875, 37/6879" and substituting therefore "37/7188, 37/6875 to 37/6879".

D. R. KELLY,  
Under Secretary for Mines.

## MINING ACT 1904.

Notice of Intention to Forfeit Leases for  
Non-payment of Rent.

Department of Mines,  
Perth, 30 October 1981.

IN accordance with section 97 of the Mining Act 1904, notice is hereby given that unless the rent due on the undermentioned leases be paid on or before 9 November 1981 it is the intention of the Governor, under the provisions of section 98 of the Mining Act 1904 to forfeit such leases for breach of covenant, viz., for non-payment of rent.

D. R. KELLY,  
Under Secretary for Mines.

## NORTH COOLGARDIE GOLDFIELD.

*Menzies District.*

Gold Mining Lease.

29/6027—Peta Ellen; Brooks, Jeffrey Arthur.

## MT. MARGARET GOLDFIELD.

*Mt. Malcolm District.*

Gold Mining Leases.

37/2182—Die Linger; Johnson, Neale Graeme.

37/2469—Glory Holc; Johnson, Neale Graeme.

37/2470—Glory Pic; Johnson, Neale Graeme.

37/2471—Flower Power; Johnson, Neale Graeme.

*Mt. Morgans District.*

Gold Mining Lease.

39/871—Strike; Jones, Warren Leslie.

## YALGOO GOLDFIELD.

Gold Mining Leases.

59/1516—Rainbow; Lewis, Henry Harden.

59/1517—Ararat; Lewis, Henry Harden.

59/1518—Holiday Homes; Lewis, Henry Harden.

59/1519—Black Hole; Lewis, Henry Harden.

## SOUTH WEST MINERAL FIELD.

Gold Mining Lease.

70/136—Seventh Day; Strindberg, Hans August  
Nicholas.



## MINING ACT 1904

Department of Mines  
Perth, 27 October 1981.

IN accordance with the provisions of the Mining Act 1904 His Excellency the Governor in Executive Council has been pleased to deal with the following mining tenements and Temporary Reserves.

D. R. KELLY,  
Under Secretary for Mines.

The undermentioned applications for Leases were approved conditionally:

## GOLD MINING LEASES

Goldfield	District	No. of applications
Broad Arrow		24/2706
East Coolgardie	Bulong	25/1512 and 25/1513
East Coolgardie	East Coolgardie	26/7414
East Coolgardie	East Coolgardie	26/7466 to 26/7471
North Coolgardie	Menzies	29/6092 and 29/6093
Mt. Margaret	Mt. Margaret	38/2980
Kimberley		80/200

The undermentioned applications for Authority to Mine on Reserved and Exempted Lands were approved conditionally.

Authority to Mine No.	Tenement No.	Goldfield
15/163	Mineral Claim 15/4967	Coolgardie
20/190	Mineral Claim 20/2821	Murchison
26/261	Mineral Claim 26/2096	East Coolgardie
29/89	Mineral Claim 29/3282	North Coolgardie
37/655	Mineral Claim 37/6735	Mt. Margaret
59/197	Mineral Claim 59/7175	Yalgoo
77/551 to 77/558	Mineral Claims 77/7099 to 77/7106	Yilgarn
77/578	Mineral Claim 77/7423	Yilgarn
80/435, 80/436 and 80/499	Mineral Claims 80/6818, 80/6819 and 80/6826	Kimberley
80/1212 to 80/1223	Dredging Claims 80/970 to 80/981	Kimberley

The rights of occupancy for the undermentioned Temporary Reserves have been granted for a term of twelve (12) months from the date of this notification.

No.	Occupant	Locality	Goldfield
8601H and	PNC Exploration (Australia) Pty. Ltd.	Situated at Queen Victoria Spring, 48 kms North of	Mt. Margaret
8602H	PNC Exploration (Australia) Pty. Ltd.	Situated at Queen Victoria Spring, 38 kms north-east of	North East Coolgardie

## EXPLOSIVES AND DANGEROUS GOODS ACT 1961-1980.

EXPLOSIVES AND DANGEROUS GOODS (AUTHORIZED EXPLOSIVES)  
AMENDMENT ORDER (No. 4) 1981.

MADE by His Excellency the Governor in Executive Council.

- Citation. 1. This Order may be cited as the Explosives and Dangerous Goods (Authorized Explosives) Amendment Order (No. 4) 1981.
- Commencement. 2. This Order shall take effect on and from the day on which notice of this Order is published in the *Government Gazette*.
- Principal Order varied. 3. The Explosives and Dangerous Goods (Authorized Explosives) Order 1978\*, as amended, is varied by deleting from the Schedule to the Order, under the heading "CLASSIFICATION 1.1D." the following—  
" Trunkcord ..... (ZZ) "  
inserted by the Explosives and Dangerous Goods (Authorized Explosives) Amendment Order (No. 3) 1981.

By His Excellency's Command,

R. D. DAVIES,  
Clerk of the Council.

\* Published in the *Government Gazette* on 14 July 1978 at p. 2409.

## EXPLOSIVES AND DANGEROUS GOODS ACT 1961-1978.

## FLAMMABLE LIQUIDS AMENDMENT REGULATIONS (No. 3) 1981.

MADE by His Excellency the Governor in Executive Council.

- Citation. 1. These regulations may be cited as the Flammable Liquids Amendment Regulations (No. 3) 1981.
- Reg. 12 amended. 2. Regulation 12 of the Flammable Liquids Regulations 1967\*, as amended, is amended—
- (a) in subregulations (1) and (2) by inserting after the paragraph designation "(a)", in each case, the following—  
 " except where they are in containers not exceeding 4 litres in capacity, " ; and
- (b) in subregulation (3), by inserting after the paragraph designation "(a)", the following—  
 " except where they are in containers not exceeding 20 litres in capacity, " .

By His Excellency's Command,  
 R. D. DAVIES,  
 Clerk of the Council.

\* Reprinted in the *Government Gazette* on 8 July 1980 at pp. 2265-2301.

## COMPANIES ACT 1961-1979.

Notice of Intention to Declare a Dividend.

Helenspire Nominees Pty. Ltd. (Under Official Management) Trading as "Munchkins".

NOTICE is hereby given that as Joint and Several Official Managers of the abovenamed company, We Ronald Wyndham Brown and Ross Stewart Norgard, Chartered Accountants of Hungerford Hancock & Offner, 16th Floor, 37 St. George's Terrace, Perth, Western Australia do intend to declare a First Dividend in this matter.

Creditors must prove their debts and establish any claim to priority under the Companies Act 1961-1979 by lodging proof of debt on the prescribed form in my office on or before Thursday 10 December 1981.

Creditors failing to prove will be excluded from any distribution made prior to proof.

Dated this 29th day of October, 1981.

R. S. NORGARD,  
 Joint and Several Official Manager.

(Hungerford Hancock & Offner, Chartered Accountants, 16th Floor, T & G Building, 37 St. George's Terrace, Perth, W.A. 6000.)

## COMPANIES ACT 1961-1979.

(Section 272 (1).)

Notice of Final Meeting of Members and Creditors.

Partac (W.A.) Pty. Ltd. (In Liquidation).

NOTICE is hereby given that pursuant to the provisions of section 272 (1) of the Companies Act 1961-1979, a meeting of Members and Creditors of Partac (W.A.) Pty. Ltd. (In Liquidation) will be held on Thursday 26 November 1981 at 2.30 p.m. in the offices of Collinson Melsom & Co., Chartered Accountants, "Colmel House", 241 Stirling Street, Perth, for the purpose of laying before the meeting an account showing how the winding up has been conducted and the property of the company has been disposed of, and giving any explanation of the account and authorising the destruction of the books of the company.

Dated at Perth this 28th day of October, 1981.

P. M. MELSOM,  
 Liquidator.

(Collinson Melsom & Co., Chartered Accountants, "Colmel House", 241 Stirling Street, Perth W.A. 6000.)

## COMPANIES ACT 1961-1979.

Notice of Special Resolution for Voluntary Winding Up.

(Pursuant to Section 232 (1).)

NOTICE is hereby given that at a general meeting of Consumer Co-operative Limited duly convened and held at the Exhibition Hall, corner of Rokeby and Bagot Roads, Subiaco, on 12 October 1981 at 10 o'clock in the forenoon the following special resolution was duly passed:—

That the Co-operative would be wound up wound up voluntarily and that John Graham Morris and Garry John Trevor, Chartered Accountants, be appointed Joint and Several Liquidators for the purpose of such winding up.

Dated the 28th day of October, 1981.

G. J. TREVOR,  
 Joint Liquidator.

(Pannell Kerr Forster, Chartered Accountants, 3 Ord Street, West Perth, W.A. 6005.)

## COMPANIES ACT 1961-1979.

(Section 254 (2).)

Notice of Resolution.

Executive Enterprises Pty Ltd.

NOTICE is hereby given that at an Extraordinary General Meeting of Members of Executive Enterprises Pty Ltd held on 28 October 1981 and confirmed at a Meeting of Creditors held on 28 October 1981, the following Special Resolution was passed: —

That the Company be wound up voluntarily and that Allen Hugh Lafferty and Ian Arthur Moiler be appointed Joint and Several Liquidators.

Dated at Perth this 30 day of October, 1981.

A. H. LAFFERTY,  
 Joint Liquidator.

(Moiler & Lafferty, Chartered Accountants, 20 Howard Street, Perth, W.A. 6000.)

## COMPANIES ACT 1961-1979.

## Notice of Intention to Declare a Dividend.

Helenspire Nominees Pty Ltd  
(Under Official Management)

Tarding as "Munchkins".

NOTICE is hereby given that as Joint and Several Official Managers of the abovenamed company, we Ronald Wyndham Brown and Ross Stewart Norgard, Chartered Accountants of Hungerford Hancock & Offner, 16th floor, 37 St. George's Terrace, Perth, Western Australia do intend to declare a First Dividend in this matter.

Creditors must prove their debts and establish any claim to priority under the Companies Act 1961-1979 by lodging proof of debt on the prescribed form in my office on or before Friday, 10 December 1981.

Creditors failing to prove will be excluded from any distribution made prior to proof.

Dated this 29th day of October, 1981.

R. S. NORGDARD,

Joint and Several Official Managers.

(Hungerford Hancock & Offner, Chartered Accountants 16th Floor, T & G Building, 37 St. George's Terrace, Perth, W.A. 6000.)

## COMPANIES ACT 1961-1979.

WHEREAS Bush Christmas Productions Limited (hereinafter called "the company") is the management company within the meaning of section 76 of the Companies Act 1961-1979 in relation to a deed (hereinafter called "the deed") bearing date 29 October 1981; and whereas the deed makes provision for the appointment of Perpetual Trustees W.A. Limited as trustee and representative for the holders of the interests to which the deed relates; and whereas application has been made by the company for a declaration that the deed is not required to contain covenants to the effect of the matters referred to in paragraph 80 (1) (d) and sub-paragraph 80 (1) (b) (iii) of the Companies Act 1961-1979: Now therefore, I, the undersigned, the Minister administering the said Act do, pursuant to my powers under subsection 80 (1a) of the said Act, hereby declare that the deed is not required to contain covenants to the effect of the matters referred to in paragraph 80 (1) (d) and sub-paragraph 80 (1) (b) (iii) of the Act.

Dated the 2nd day of November, 1981.

IAN MEDCALF,  
Attorney General.

## COMPANIES ACT 1961-1979.

## Members Voluntary Winding Up.

Arcus Pty. Limited.

NOTICE is hereby given that at an Extraordinary General Meeting of Members of Arcus Pty. Limited held on 2 November 1981 the following Special Resolution was passed:

That the company be wound up voluntarily and that Albert Lawrence Arcus and Raymond Walter Arcus be and hereby are appointed Joint and Several Liquidators of the company.

Dated this third day of November 1981.

A. L. ARCUS,  
R. W. ARCUS,  
138 Aberdeen Street,  
Perth, W.A. 6000.

## COMPANIES ACT 1961-1979.

## Notice of Meeting of Creditors.

Flame Nominees Pty. Ltd.

Trading as Technics Painting.

NOTICE is hereby given that a meeting of creditors of Flame Nominees Pty. Ltd. will be held at the offices of Shepherd & Partners, Suite 1, 14 Stone Street, South Perth, W.A., on 16 November 1981, at 11.00 a.m.

## Agenda.

1. To receive a report from a director of the company nominated by a general meeting of the members to be held at the offices of Shepherd & Partners, Suite 1, 14 Stone Street, South Perth, W.A. on the 16th day of November, 1981 at which a Special Resolution may be passed.

That the company be wound up voluntarily and that a liquidator be appointed for the purpose of winding up in view of the inability of the company by reason of its liabilities to continue its business.

2. In the event of the contributories in the general meeting having resolved that the company go into voluntary liquidation or if the members have nominated a liquidator to consider the confirmation of his appointment.
3. If thought fit to appoint a Committee of Inspection pursuant to section 262 of the W.A. Companies Act 1961-1979.
4. To fix the remuneration of the proposed liquidator or to delegate such power to the Committee of Inspection if appointed.
5. Any other business.

Dated this 19th day of October, 1981.

J. WATTS,  
Director.

## COMPANIES ACT 1961-1979.

## Outback Hotels Pty. Ltd. (In Liquidation.)

(Section 272 (1).)

## Notice of Final Meeting of Members and Creditors.

NOTICE is hereby given that pursuant to the Provisions of section 272 (1) of the Companies Act 1961-1979 a Meeting of Members of Outback Hotels Pty. Ltd. (In Liquidation) and of the Creditors of that company will be held on Wednesday 9 December 1981 at 10.30 a.m. at the offices of Bradshaw, Owen & Plaistowe, 282-284 Newcastle Street, Perth, for the purpose of laying before the Meeting an account showing how the winding up has been conducted and the property of the company has been disposed of and giving any explanation of the account.

Dated at Perth this 6th day of November, 1981.

ALLAN W. BRADSHAW,  
Liquidator.

## DISSOLUTION OF PARTNERSHIP.

TAKE notice that on 21 September 1981 the partnership hitherto subsisting between Bryon George Levy and Annaleis Levy both of 8 Willura Road, Mahogany Creek and James William Richard Berry and Carol Anne Berry both of 7 Simeon Close, Kalamunda and trading as Ace Pest Control was dissolved.

As from 21 September 1981 the said business of Ace Pest Control will be carried on by James William Richard Berry and Carol Anne Berry in partnership, the said Bryon George Levy and Annaleis Levy having retired on 21 September 1981.

Dated the 26th day of October, 1981.

J. W. R. BERRY,  
C. A. BERRY,  
B. G. LEVY,  
A. L. LEVY.

## DISSOLUTION OF PARTNERSHIP.

NOTICE is hereby given that the partnership heretofore subsisting between us, the undersigned, carrying on business under the style or firm of Focus Fashions at Shop 21, National Mutual Arcade, Hay Street, Perth, has been dissolved as from 22 October 1981, and that the said Donald Arthur Ewing will continue the said business for his own benefit and account.

Dated at Perth this 30th day of October, 1981.

DONALD ARTHUR EWING,  
JOHN LEBRASSE.

## DISSOLUTION OF PARTNERSHIP.

NOTICE is hereby given that the Partnership hitherto subsisting between Seoras Fraser MacNeill Henderson of Balingup in the State of Western Australia and Athenia Rose Henderson of Balingup in the said State carrying on business under the style or firm name of S. & A. Henderson has been dissolved as at 27 June 1981 by the death of Seoras Fraser MacNeill Henderson.

Dated this 4th day of November, 1981.

D. M. COCHRANE,  
Assistant Secretary of  
Perpetual Trustees W.A. Ltd.  
as Executor of the Will of  
Seoras Fraser MacNeill Henderson.

## TRUSTEES ACT 1962.

## Notice to Creditors and Claimants.

James Richard Lee formerly of No. 5/602 Unit 1L of C Pro. Coy Royal Park in the State of Victoria Soldier late of 553 Kalamunda Road Kalamunda in the State of Western Australia Security Officer deceased.

CREDITORS and other persons having claims (to which section 63 of the Trustees Act 1962 relates) in respect of the estate of the deceased, who died on 3 November 1980 are required by his personal representative Pamela Alexander Lee of 553 Kalamunda Road Kalamunda W.A. to send particulars of claims to her care of Brian Smith Solicitor of 14 Stafford Street Midland W.A. 6056 by 30 November 1981 after which date the personal representative may convey or distribute the assets, having regard only to the claims of which she then has notice.

## TRUSTEES ACT 1962.

## Notice to Creditors and Claimants.

CREDITORS and other persons having claims (to which section 63 of the Trustees Act relates) in respect of the Estate of the undermentioned deceased person are required to send particulars of their claim to me on or before 8 December 1981, after which date I may convey or distribute the assets having regard only to the claims of which I then have notice.

Deceased: Ivan Harold Gray, Farmer, late of Stirling Dam Road, Harvey, who died on 19 January 1981.

Dated the 2nd day of November, 1981.

J. W. DURACK,  
Personal Representative.

(c/o Messrs. Durack & Zilko, 6th Floor, 16 St. George's Terrace, Perth.)

## TRUSTEES ACT 1962.

## Notice to Creditors and Claimants.

CREDITORS and other persons having claims (to which section 63 of the Trustees Act 1962 relates) in respect of the Estates of the undermentioned deceased persons, are required by Perpetual Trustees W.A. Ltd. of 95-99 St. George's Terrace, Perth, to send particulars of their claims to the Company, by the undermentioned date, after which date the said Company may convey or distribute the assets, having regard only to the claims of which the Company then has notice.

Claims for the following expire 11th December, 1981:—

Baudeuf, Roger Maurice, late of 3 Hamilton Street, Bayswater, Retired Carpenter. Died 21 August 1981.

Cairns, Samuel Boag, late of 110 Sydenham Street, Rivervale, Retired Timber Foreman, Died 14 July 1981.

Bubb, Dorothy Fay Voller, late of 226 Salvado Road, Floreat Park, Spinster. Died 13 September 1981.

McInerney, John Leslie, late of Nazareth House, Collick Street, Hilton, Retired Handyman. Died 21 August 1981.

Munsie, Selby Walter, late of 60 Holland Street, Wembley, Retired Departmental Manager. Died 20 July 1981.

Claims for the following expire 18 December 1981.

O'Loughlin, Francis John, late of Dwellingup Community Hotel, Dwellingup, Hotel Licensee. Died 5 October 1981.

Dated at Perth this 3rd day of November, 1981.

Perpetual Trustees W.A. Ltd.,

D. M. COCHRANE,  
Assistant Secretary.

## TRUSTEES ACT 1962.

## Notice to Creditors and Claimants.

CREDITORS and other persons having claims (to which section 63 of the Trustees Act relates) in respect of the Estates of the undermentioned deceased persons are required to send particulars of their claims to me on or before 7 December 1981 after which date I may convey or distribute the assets, having regard only to the claims of which I then have notice.

Armanasco, Felice, late of 3 Fitzroy Street, West Perth, Retired Miner, died 14/9/81.

Barry, Alan Roy, late of 8 Clianthus Way, Koongamia, Boilermaker, died 12/10/81.

Bennett, Richard Tyack, late of 1 Ventnor Avenue, West Perth, Caretaker, died between 29/9/81 and 13/10/81.

Black, Malcolm Thomson, late of Graylands Hospital, Davies Road, Graylands, Invalid Pensioner, died 15/10/81.

Butterly, Cora Viol, late of Lot 170 McLennon Street, Quairading, Widow, died 23/7/81.

Caddy, Ernest John, late of 99 Harborne Street, Wembley, Retired Accountant, died 5/9/81.

Commans, Richard Geoffrey, late of Koombana Caravan Park, Bunbury, Labourer, died 6/10/81.

Chambers, Fred Lenard, late of 13 Raymond Street, Collie, Invalid Pensioner, died 26/9/81.

Daniels, Ernest Thomas, late of 15 Hamilton Street, Cannington, Retired Butcher, died 19/10/81.

Duncan, Frederick Anderson, late of Camillus House for Men, 12 Forrest Avenue, East Perth, Part-time Cleaner, died 8/9/81.

Gummery, Louisa Martha, late of 8 Chadwick Street, Hilton, Widow, died 28/8/81.

Lancaster, Alice May, late of 161 Tenth Avenue, Inglewood, Married Woman, died 24/9/81.

Karstogianis, Ioannis Vasil (also known as Christian, John), late of 178 Edinboro Street, Mt. Hawthorn, Retired Storeman, died 20/10/81.

Leddin, Eileen Mary, late of 1 May Street, Scarborough, Widow, died 14/10/81.

Lone, Elizabeth Johnstone Muir, late of 50 Chadwick Street, Hilton, Home Duties, died 10/10/81.

McIntyre, James Francis, late of 166 Scarborough Beach Road, Mt. Hawthorn, Retired Crane Driver, died 17/4/80.

McIntyre, Joseph Patrick, formerly of 166 Scarborough Beach Road, Mt. Hawthorn, late of Home of Peace, Walter Road, Inglewood, Retired Motor Trimmer, died 14/6/81.

McLeod, Adelaide May, late of War Veterans Home, 51 Alexander Drive, Mt. Lawley, Widow, died 25/10/81.

Mack, Lily, late of Koh I Noor Nursing Home, 34 Pangbourne Street, Wembley, Widow, died 2/10/81.

Mair, Adrienne Catherine, late of Unit 32/299 Harborne Street, Glendalough, Home Duties, died 11/9/81.

Mountain, Edna May Brunswick, late of 2 Peet Street, Harvey, Married Woman, died 13/10/81.

Newman, Elsie Alexandra, late of Glen Craig Nursing Centre, Beaufort Street, Albany, Widow, died 4/10/81.

Olds, Thomas Bones, late of 180 Piesse Street, Boulder, Retired Miner, died 31/8/81.

Osborne, Lucy, formerly of 52 Ardross Street, Applecross, late of Applecross Nursing Home, River Way, Applecross, Widow, died 12/10/81.

Paterson, George Laidlaw, late of 28 Highbury Crescent, Cannington, Retired Photographer, died 14/10/81.

Quealy, Doris Muriel, late of 19 Norfolk Street, South Perth, Widow, died 10/9/81.

Rees, Frederick, late of Tandarra Nursing Home, Allen Court, Bentley, Retired Labourer, died 4/8/81.

Saville, Alison Lyndal, late of Flat 7 Centenary Buildings, Rowethorpe, Adie Road, Bentley, Spinster, died 27/10/81.

Taylor, John Wynyard, late of Embleton Hospital, 46 Broun Avenue, Embleton, Retired Engine Driver, died 28/9/81.

Tondut, Gilbert William, late of 26 David Street, Kensington, Butcher, died 29/11/80.

Thomson, Thomas, late of Flat 57, 40 Pollard Street, Glendalough, Retired Supervisor, died 19/10/81.

White, Rosie Elizabeth, late of Gracewood Lodge, 20 Roebuck Drive, Manning, Widow, died 24/10/81.

Dated the 2nd day of November, 1981.

P. W. McGINNITY,  
Public Trustee,  
565 Hay Street, Perth.

#### PUBLIC TRUSTEE ACT 1941-1979.

NOTICE is hereby given that pursuant to section 14 of the Public Trustee Act 1941-1979, the Public Trustee has elected to administer the estates of the undermentioned deceased persons.

Dated at Perth the 2nd day of November, 1981.

P. W. McGINNITY,  
Public Trustee,  
565 Hay Street, Perth.

Name of Deceased; Occupation; Address; Date of Death;  
Date Election Filed.

Butt, George Roy; Retired Clerk; Wembley; 21/9/81;  
29/10/81.

Craske, Sidney Charles; Retired Farmer; Nollamara;  
19/9/81; 29/10/81.

Fenwick, Roy; Retired Bookmaker; Boya; 1/4/80;  
29/10/81.

Martin, Hilda May; Spinster; Menora; 13/9/81;  
29/10/81.

Outrim, Edwin Oliver Courtenay; Retired Commonwealth Public Servant; Inglewood; 13/9/81;  
29/10/81.

Ralston, William Thomas Glover; Retired Coach Painter; Palmyra; 16/8/81; 29/10/81.

Herbison, Maude Eveline Craig; Spinster; Mount Lawley; 6/9/81; 29/10/81.

Whelan, Charlotte Ella; Divorcee; Mount Lawley; 25/6/80; 29/10/81.

Wendelin, Stanley Edwin; Retired Labourer; Kalgoorlie; 23/6/81; 29/10/81.

Oldham, Raymond John; Retired Timber Worker; Bunbury; 29/4/81; 29/10/81.

Martin, William Allardice; Hospital Orderly; Shenton Park; 12/9/81; 29/10/81.

McQueen, Norman William Roderick; Retired Forestry Worker; Perth; 3/5/81; 29/10/81.

Catt, Alexandra Maud; Widow; Como; 15/8/81; 29/10/81.

---

#### CURRENT RELEASE.

### REPORT OF THE SELECT COMMITTEE OF THE LEGISLATIVE COUNCIL ON NATIONAL PARKS—1981 (HON. A. A. LEWIS, M.L.C.—CHAIRMAN).

Prices—Counter Sale—\$5.00

Mailed W.A. Local—\$6.15

Mailed W.A. Country—\$7.30

Mailed Interstate—\$8.50

---

#### SPECIAL NOTICE

#### GOVERNMENT GAZETTE ADVERTISING CHARGES

Deceased Estate Notices, per Estate—\$6.00

Real Estate and Business Agents and Brokers  
Licences, etc., Per Notice—\$12.00.

All Other Notices  
per Column Centimetre—\$1.20.

\$6.00—Minimum Charge.

---

### 27th PARLIAMENT, FOURTH SESSION, 1973

#### Report of the Select Committee of the Legislative Council appointed to Report on the Workers' Compensa- tion Act Amendment Bill.

(Presented by the Hon. G. C. MacKinnon  
28th November, 1973)

Prices—

Counter Sales—0.30

Mailed (Within Australia)—\$0.90

**REPORT BY COMMITTEE OF INQUIRY  
INTO  
TEACHER EDUCATION,  
NOVEMBER, 1980.**

Chairman—Dr. R. L. VICKERY

Prices—

Counter Sales—\$2.50.  
Mailed Local—\$3.40.  
Mailed Interstate—\$3.50.

**Report of an Analytical Study of the  
proposed Corridor Plan for Perth and  
possible alternate approach to a  
regional plan for the Metropolitan area,  
4th August 1971, to 31st Jan., 1972  
by Paul Ritter**

Prices—

Counter Sales—\$5.00  
Mailed Local—\$5.90  
Mailed Interstate—\$6.00

**REPORT, PLAN AND ATLAS FOR THE  
METROPOLITAN REGION, PERTH AND  
FREMANTLE, 1955  
(Stephenson-Hepburn)**

Prices—

Counter Sales—\$10.50  
Mailed Local—\$12.10  
Mailed Country—\$13.00  
Mailed Interstate—\$15.80

**THE NATURAL FEATURES OF  
ROTTNEST ISLAND**

Collated by G. R. W. Meadly M.Sc.

Prices—

Counter Sales—\$1.80  
Mailed Australia Wide—\$2.40

Available only from Harbour and Light  
Department, 6 Short Street, Fremantle.  
Phone 335 1211.—

Navigable Waters Regulations, 1958.  
Regulations for Preventing Collisions at Sea.  
Regulations for the Examination of Applicants  
for Masters, Mates, Coxswain, Engineers,  
Marine Motor Engine Drivers and Marine  
Surveyors.

**REPORT ON COMMITTEE OF  
INQUIRY INTO RESIDENTIAL  
CHILD CARE, SEPTEMBER, 1976**

CHAIRMAN—BERYL GRANT

Prices—

Counter Sales—\$2.50  
Mailed Local—\$4.00  
Mailed Country—\$4.80  
Mailed Interstate—\$6.00

**REPORT OF THE ROYAL  
COMMISSION "FREMANTLE  
PRISON" 1973.**

(Commissioner, His Honour Robert E. Jones.)

Prices—

Counter Sales—\$1.50  
Mailed Local—\$3.00  
Mailed Country—\$3.80  
Mailed Eastern States—\$5.00

**PRICE OF  
SUBSCRIPTIONS FOR—**

Government Gazette—

Annual Subscription—\$67.00  
Counter Sales, Single Copies—\$0.60

Hansard (Parliamentary Debates)—

Annual Subscription—\$40.00  
Counter Sales, Single Copies—\$1.50

Western Australian Industrial Gazette—

Annual Subscription—\$35.00  
Counter Sales, Single Copies—\$1.70

**REPORT OF THE HONORARY  
ROYAL COMMISSION INTO THE  
BEEF AND SHEEP MEATS  
INDUSTRY 1976.**

Chairman Hon. A. V. Crane, M.L.A.

Prices—

Counter Sales—\$3.50  
Mailed Local—\$5.00  
Mailed Country—\$5.80  
Mailed Interstate—\$7.00

**REPORT OF THE SELECT COMMITTEE  
APPOINTED BY THE LEGISLATIVE  
COUNCIL TO INQUIRE INTO AND REPORT  
UPON THE**

**CURRENT POSITION OF NATIONAL  
PARKS WITHIN THE STATE**

Presented by the Hon. A. A. Lewis, M.L.C.,  
27th November, 1979.

Prices—

Counter Sales—\$0.50.  
Mailed (within Aust.)—\$1.00.

**FLORA OF  
WESTERN AUSTRALIA  
Vol. 1, Part 1 (only)  
By C. A. Gardner.**

Prices—

Counter Sales—\$4.50  
Mailed Local—\$6.00  
Mailed Country—\$6.80  
Mailed Interstate—\$7.00

**Report of Government Secondary  
Schools Discipline Committee**

**DISCIPLINE IN  
SECONDARY SCHOOLS  
IN WESTERN AUSTRALIA  
1972**

Prices—

Counter Sales—\$1.00  
Mailed Local—\$2.50  
Mailed Interstate—\$3.30  
Mailed Country—\$4.50

**RELIGIOUS EDUCATION IN THE  
GOVERNMENT SCHOOLS OF  
WESTERN AUSTRALIA JULY 1977**

Chairman Mr. W. E. Nott, S.M.

Prices—

Counter Sales—\$1.90  
Mailed W.A.—\$2.80  
Mailed Interstate—\$2.90

**REPORT OF THE ROYAL  
COMMISSION INTO  
"ABORIGINAL AFFAIRS" 1974**

(Commissioner Hon. Judge Lyn C. Furnell, Q.C.)

Prices—

Counter Sales—\$5.00  
Mailed Local—\$6.50  
Mailed Country—\$7.30  
Mailed Interstate—\$8.50

**REPORT OF THE  
ROYAL COMMISSION INTO  
AIRLINE SERVICES IN W.A. 1975**  
(Commissioner Hon. Sir Reginald R. Sholl)

Prices—

Counter Sales—\$5.00  
Mailed Local—\$6.50  
Mailed Country—\$7.30  
Mailed Interstate—\$8.50

**COMMITTEE OF INQUIRY  
INTO  
RATES AND TAXES  
ATTACHED TO LAND VALUATION,  
REPORT 1975**  
(Mr. Gerald Keall, Chairman)

Prices—

Counter Sales—\$2.30  
Mailed Local—\$3.30  
Mailed Country—\$4.30  
Mailed Interstate—\$5.40

**POST SECONDARY EDUCATION  
IN  
WESTERN AUSTRALIA  
REPORT 1976**

Chairman—Professor P. H. Partridge

Prices—

Counter Sales—\$3.00

Mailed—

Mailed W.A.—\$3.90  
Mailed Interstate—\$4.00

**REPORT ON THE INQUIRY INTO  
THE BUILDING INDUSTRY OF  
WESTERN AUSTRALIA, 1973-74.**

(Enquirer, Charles Howard Smith, Q.C.)

Prices—

Counter Sales—\$1.00  
Mailed W.A.—\$1.90  
Mailed Eastern States—\$2.00

**CURRENT RELEASE****NOTICE.****TREASURY APPROVED INCREASE CHARGES.****STANDING ORDER SUBSCRIPTION SERVICE**

(Price quoted includes postage)

Western Australian Statutes—Per Annum.

	Local (W.A.)	Interstate and Overseas (all states)
	\$	\$
Loose Statutes (\$11.00) ....	15.00	17.50
Bound Statutes (\$35.00) ....	39.00	41.50
Loose and Bound (\$46.00)	54.00	59.00

**Sessional Bills—\$20.00 Australia Wide.****NOTICE.**

Subscriptions are required to commence and terminate with a quarter.

The *Government Gazette* is published on Friday in each week, unless interfered with by public holidays or other unforeseen circumstances.

**SUBSCRIPTIONS:—**The subscriptions to the *Government Gazette* are as follows:—  
Annual subscriptions, \$77.00; nine months, \$60.00; six months, \$40.00; three months, \$30.00; single copies (current year), \$0.70; single copies (previous years, up to 10 years), \$0.80; over 10 years, \$1.00.

**SUBSCRIPTION CHARGES****GOVERNMENT GAZETTE**

Counter Sales, per copy—\$0.70

Annual Subscription (Excluding

Extraordinary Copies) Including

Postage (Surface Mail)—\$77.00

per annum

**INDUSTRIAL GAZETTE**

Counter Sales—per copy—\$2.00

Annual Subscription, Including Postage

(Surface Mail)—\$40.00 per annum

**HANSARD**

Counter Sales, per copy—\$1.75

Annual Subscription, Including Postage

(Surface Mail)—\$46.00

**CONTENTS.****REGULATIONS, BY-LAWS, RULES,  
DETERMINATIONS, ORDERS.**

	Page
Agriculture and Related Resources Act—	
Shire of Cunderdin .....	4571-2
Cattle Industry Compensation Regulations .....	4581
Cattle Industry Compensation Notice .....	4582
Cemeteries Act—By-laws—	
Dwellingup Public Cemetery .....	4573
Karrakatta General Cemetery .....	4574-5
Shire of Busselton .....	4573
Shire of Northam .....	4576
Shire of Trayning .....	4576-8
Shire of West Kimberley .....	4578-9
Dental Board Amendment Rules .....	4528
Education Act Amendment Regulations (No. 12) .....	4587
Education Act Amendment Regulations (No. 13) .....	4587
Explosives and Dangerous Goods Amendment Order .....	4593
Factories and Shops Exemption Order (No. 11) .....	4579
Factories and Shops Exemption Order (No. 15) .....	4580
Fertilizers Amendment Regulations .....	4582
Flammable Liquids Amendment Regulations (No. 3) .....	4594
Government School Teachers Tribunal Elections	
Regulations .....	4582-6
Health Act—	
City of Belmont .....	4528-9
Health Act Order .....	4527
Local Government Act—By-laws—	
City of Fremantle .....	4559-60
City of Perth .....	4560-61
Town of Bassendean .....	4561-2
Town of Geraldton .....	4562
Town of Kwinana .....	4563
Town of Kalgoorlie .....	4563
Shire of Bridgetown-Greenbushes .....	4564
Shire of Busselton .....	4564-5
Shire of Exmouth .....	4565
Shire of Harvey .....	4566
Shire of Mundaring .....	4566
Shire of Peppermint Grove .....	4567
Shire of Port Hedland .....	4567-8
Shire of West Pilbara .....	4568
Shire of Woodanilling .....	4571
Poisons Act Amendment Regulations .....	4527
Road Traffic Code (No. 7) .....	4529

**GENERAL CONTENTS.**

	Page
Agriculture, Department of .....	4580-82
Audit Act .....	4524
Bush Fires Act .....	4539
Cemeteries Act .....	4573-9
Chief Secretary's Department .....	4525-6
Companies Act .....	4594-6
Crown Law Department .....	4525
Education Department .....	4582-87
Factories and Shops .....	4579-80
Fisheries .....	4530
Health Department .....	4526-9
Labour, Department of .....	4579-80
Lands Department .....	4522-3, 4530-8
Local Government Department .....	4522, 4551-79
Main Roads .....	4591
Metropolitan Region Planning .....	4543
Metropolitan Water Supply, etc. ....	4524, 4548-51
Mines Department .....	4592-4
Municipalities .....	4551-79
Orders in Council .....	4522-4
Parks and Reserves Act .....	4533
Parliament—Bills Assented to .....	4524
Plant Diseases Act .....	4580
Poisons Act .....	4527
Police Department .....	4529
Proclamations .....	4521
Public Works Department .....	4523, 4544-8
Registrar General .....	4592
Road Traffic Act .....	4529
Superannuation and Family Benefits Act .....	4525
Tender Board .....	4588-91
Tenders Accepted .....	4589-90
Tenders for Government Printing .....	4591
Town Planning .....	4539-43
Transfer of Land Act .....	4521
Trustees Act .....	4596-7