



Government Gazette

OF

WESTERN AUSTRALIA

(Published by Authority at 3.30 p.m.)

No. 1]

PERTH: FRIDAY, 8 JANUARY

[1982

Transfer of Land Act 1893.

PROCLAMATION

WESTERN AUSTRALIA,} By His Excellency Rear-Admiral Sir Richard John
To Wit: } Trowbridge, Knight Commander of the Royal
RICHARD } Victorian Order, Knight of Grace of the Most
TROWBRIDGE, } Venerable Order of the Hospital of St. John of
Governor. } Jerusalem, Governor in and over the State of
[L.S.] } Western Australia and its Dependencies in the
Commonwealth of Australia.

File No. 5735/50, V9.

WHEREAS by the Transfer of Land Act 1893, the Governor is empowered by Proclamation in the *Government Gazette* to revest in Her Majesty as of Her former estate all or any lands, whereof Her Majesty may become the registered proprietor, and whereas Her Majesty is now the registered proprietor of the lands described in the Schedules hereto: Now therefore, I, the Governor with the advice and consent of the Executive Council, do by this my Proclamation revest in Her Majesty, Her Heirs and Successors, the land described in the Schedules hereto as of Her former estate.

Given under My hand and the Public Seal of the said State, at Perth, this 22nd day of December, 1981.

By His Excellency's Command,
D. J. WORDSWORTH,
Minister for Lands.

GOD SAVE THE QUEEN ! ! !

Schedule 1.

File No.; Description of Land;
Certificate of Title Volume; Folio.

- 3290/981—Newman Town Lot 710; 1596; 825.
521/79—Portion of Fremantle Suburban Lot 152 being Lot 11 on Diagram 22960; 1210; 801.
521/79—Portion of Fremantle Suburban Lot 153 being Lot 9 on Diagram 4158; 1098; 743.
521/79—Portion of Fremantle Suburban Lot 153 being Lots 7 and 8 on Diagram 4158; 1150; 506.

- 521/79—Fremantle Suburban Lot 155; 480; 114.
521/79—Fremantle Suburban Lot 154; 1129; 15.
521/79—Portion of Fremantle Suburban Lot 156; 1575; 898.
2312/69—Karratha Lot 1542; 1472; 168.
2944/981—Kalgoorlie Town Lot R1104; 1069; 530.

Schedule 2.

File No.; Description of Land:

- 711/981—Portion of Swan Location 1317 being Lot 9 on Plan 13496 and being part of the land comprised in Certificate of Title Volume 1587 Folio 192.
2499/79—Portion of Swan Location 1315 being Lot 660 on Plan 13185 and being part of the land comprised in Certificate of Title Volume 1574 Folio 145.

Transfer of Land Act 1893.

PROCLAMATION

WESTERN AUSTRALIA,} By His Excellency Rear-Admiral Sir Richard John
To Wit: } Trowbridge, Knight Commander of the Royal
RICHARD } Victorian Order, Knight of Grace of the Most
TROWBRIDGE, } Venerable Order of the Hospital of St. John of
Governor. } Jerusalem, Governor in and over the State of
[L.S.] } Western Australia and its Dependencies in the
Commonwealth of Australia.

File No. 5735/50, V8.

WHEREAS by the Transfer of Land Act 1893, the Governor is empowered by Proclamation in the *Government Gazette* to revest in Her Majesty as of Her former estate all or any lands, whereof Her Majesty may become the registered proprietor, and whereas Her Majesty is now the registered proprietor of the lands described in the Schedules hereto: Now therefore, I, the Governor with the advice and consent of the Executive Council,

do by this my Proclamation revest in Her Majesty, Her Heirs and Successors, the land described in the Schedules hereto as of Her former estate.

Given under my hand and the Public Seal of the said State, at Perth, this 22nd day of December, 1981.

By His Excellency's Command,

D. J. WORDSWORTH,
Minister for Lands.

GOD SAVE THE QUEEN !!!

Schedule 1.

File No.; Description of Land; Certificate of Title Volume; Folio.

- 2672/79—Portion of Wagin Town Lot 357; 1596; 831.
2765/981—Portion of Wellington Location 45 being Lot 6 on Plan 1077; 89; 157.
1653/60—Portion of Swan Location 1931 being Lot 16 the subject of Diagram 40232; 1362; 783.
2250/63—Portion of Esperance Location 96 and being Lot 4 on Diagram 28890; 1274; 281.
2241/67—Portion of each of Korijekup Estate Lots 46 and 209; 1595; 969.
2241/67—Portion of Wellington Location 50A being the subject of Diagram 37026; 1359; 146.
1732/30—Katanning Town Lots S1 (Section A) A106 and A107; 1117; 820.
2379/79—Portion of Avon Location 27058; 1593; 123.
682/78—Portion of Avon Location 3033 being Lot 1 on Diagram 30491; 713; 72.
682/78—Portion of Avon Location 3033; 1597; 878.
3396/981—Portion of Cockburn Sound Location 550 being Lot 19 on Plan 11047; 1410; 702.
659/75—Portion of Laverton Lot 62; 1591; 577.
4020/77—Portion of Perth Town Lot Y31; 178; 198A.
4020/77—Portion of each of Perth Town Lots Y30 and Y31 on Diagram 924; 1336; 580.
4020/77—Portion of Perth Town Lot Y31; 688; 170.
4020/77—Perth Town Lots Y32, Y33 and portion of Perth Town Lot Y31; 137; 60.
4020/77—Portion of Perth Town Lots Y30 and Y31; 163; 121.
4020/77—Portion of Perth Town Lot Y30 and being part of the land on Diagram 924; 792; 52.
4020/77—Part of each of Perth Town Lots Y30 and Y31; 912; 173.
4020/77—Portions of Perth Town Lots Y30 and Y31; 995; 24.
2171/78—Portion of Victoria Location 2757; 1582; 580.
1536/980—Nelson Location 322; 788; 169.
1536/980—Portion of Nelson Location 3109; 1405; 216.
1536/980—Nelson Location 5099; 1032; 415.
1536/980—Nelson Location 8824; 1405; 215.

Schedule 2.

File No.; Description of Land.

- 1441/981—Portion of Nelson Location 8272 being Lot 3 on Diagram 61201 and being the balance of the land in Certificate of Title Volume 1594 Folio 936.
2717/62—Portion of Kalamunda Lot 125 being Lot 24 on Diagram 30506 and being part of the land comprised in Certificate of Title Volume 1291 Folio 145.
3724/980—Portion of Cockburn Sound Location 630 being Lot 5 on Diagram 60268 and being part of the land in Certificate of Title Volume 1128 Folio 423.
1228/981—Portion of each of Northam Town Lots 76 and 77 being Lot 341 on Diagram 61156 and being part of the land in Certificate of Title Volume 1598 Folio 670.
1890/981—Portion of Jandakot Agricultural Area Lot 185 being Lot 45 on Plan 13558 and being part of the land comprised in Certificate of Title Volume 1593 Folio 212.

1050/981—Portion of North Fremantle Lot P65 being Lot 112 on Diagram 61023 and being part of the land comprised in Certificate of Title Volume 1591 Folio 973.

1049/981—Portion of North Fremantle Lot P64 being Lot 111 on Diagram 61023 and being part of the land comprised in Certificate of Title Volume 1591 Folio 973.

3455/981—Portion of Northam Town Lot 76 being the area coloured blue and marked "Drain Reserve" on Diagram 61156 and being the balance of the land in Certificate of Title Volume 1598 Folio 670.

Land Act 1933.

PROCLAMATION

(Resumption.)

WESTERN AUSTRALIA, } By His Excellency Rear-Admiral Sir Richard John
To Wit: } Trowbridge, Knight Commander of the Royal
RICHARD } Victorian Order, Knight of Grace of the Most
TROWBRIDGE, } Venerable Order of the Hospital of St. John of
Governor, } Jerusalem, Governor in and over the State of
[L.S.] } Western Australia and its Dependencies in the
Commonwealth of Australia.

File No. 2903/65, V2.

WHEREAS by section 109 of the Land Act 1933, the Governor may resume, for any purpose as in the public interest he may think fit, any portion of land held as a Pastoral Lease; and whereas it is deemed expedient that the portion of Pastoral Lease described in the schedule hereto should be resumed for "Quarry Site": Now therefore, I, the Governor with the advice and consent of the Executive Council do by this my proclamation resume portion of Pastoral Lease No. 3114/1057 Crown Lease No. 160/1973 for the purpose aforesaid.

Given under my hand and the Public Seal of Western Australia, at Perth, this 22nd day of December, 1981.

By His Excellency's Command,

D. J. WORDSWORTH,
Minister for Lands.

GOD SAVE THE QUEEN !!!

Schedule.

That portion of Pastoral Lease No. 3114/1057 distinguished as Gregory Location 42 on Lands and Surveys Reserve Diagram No. 417 containing an area of 25 hectares.

(Plan Wyloo 1:250 000.)

AT a meeting of the Executive Council held in the Executive Council Chambers at Perth this 9th day of December, 1981 the following Orders in Council were authorised to be issued:—

Metropolitan Water Supply, Sewerage, and
Drainage Act 1909-1981.

Metropolitan Water Supply.

ORDER IN COUNCIL.

M.W.B. 813682/81.

WHEREAS by The Metropolitan Water Supply, Sewerage, and Drainage Act 1909-1981 it is provided that subject to the provisions of the Act, the Metropolitan Water Supply, Sewerage and Drainage Board shall, with the approval of the Governor, have power to construct provide and extend Water Works, Sewerage Works and Metropolitan Main Drainage Works, and whereas the preliminary requirements of the said Act have been complied with and the plan in respect of the works hereinafter mentioned has been submitted to and approved by the Governor in Council: Now, therefore, His Excellency the Governor by and with the advice and consent of the Executive Council, does hereby empower

the Metropolitan Water Supply, Sewerage and Drainage Board to undertake the construction and provision of the following works under the said Act, namely:—

Shire of Wanneroo.

800 mm Water Main—Padbury—Gibson Avenue.

The construction of an eight hundred millimetre diameter steel water main below ground and approximately six hundred and thirty-six metres in length complete with valve pits and all other necessary apparatus commencing at the junction of Gibson Avenue and Copperhead Avenue and thence proceeding in a general southerly direction along Gibson Avenue to Hepburn Avenue and terminating thereat, as shown on plan M.W.B. 17699.

This Order in Council shall take effect from the 8th day of January, 1982.

R. D. DAVIES,
Clerk of the Executive Council.

AT a meeting of the Executive Council held in the Executive Council Chambers, at Perth, this 22nd day of December, 1981, the following Orders in Council were authorised to be issued:—

Land Act 1933.

ORDER IN COUNCIL.

File No. 1444/76.

WHEREAS by section 33 of the Land Act 1933, it is, *inter alia*, made lawful for the Governor by Order in Council to direct that any land reserved pursuant to the provisions of this Act shall be granted in fee simple to any person (as defined in the said section) subject to the condition that the person shall not lease or mortgage the whole or any part of the land without the consent of the Governor and subject to such other conditions and limitations as the Governor shall deem necessary to ensure that the land is used for the purpose for which the land is reserved as aforesaid; and whereas it is deemed expedient that Reserve No. 34411 (Merredin Lot 817) should be granted in fee simple to the Perth Congregation of Jehovah's Witnesses Incorporated, to be held in trust for the purpose of "Church Site": Now, therefore, His Excellency the Governor by and with the advice and consent of the Executive Council, does hereby direct that the before-mentioned reserve shall be granted in fee simple to the Perth Congregation of Jehovah's Witnesses Incorporated to be held in trust for the purpose aforesaid subject to the condition that the land shall not be leased or mortgaged in whole or in part without the consent of the Governor.

R. D. DAVIES,
Clerk of the Council.

Land Act 1933.

ORDERS IN COUNCIL.

WHEREAS by section 33 of the Land Act 1933, it is made lawful for the Governor to direct that any Reserve shall vest in and be held by any person or persons to be named in the order in trust for the like or other public purposes to be specified in such order: And whereas it is deemed expedient as follows:—

File No. 8034/98.—That Reserve No. 6891 should vest in and be held by the Shire of Bridgetown-Greenbushes in trust for the purpose of "Sanitary Site".

File No. 3887/55.—That Reserve No. 24457 should vest in and be held by the City of Nedlands in trust for the purpose of "Public Recreation".

File No. 2043/38; V2.—That Class "A" Reserve No. 24869 should vest in and be held by the Western Australian Wildlife Authority in trust for the purpose of "Conservation of Flora and Fauna".

File No. 1434/69.—That Reserve No. 31934 should vest in and be held by the Town of Armadale in trust for the purpose of "Public Recreation".

File No. 1094/78.—That Reserve No. 35328 should vest in and be held by the Shire of Port Hedland in trust for the purpose of "Drain".

File No. 1611/981.—That Reserve No. 37317 should vest in and be held by the Shire of York in trust for the purpose of "Public Recreation".

File No. 3495/980.—That Reserve No. 37322 should vest in and be held by the City of Melville in trust for the purpose of "Public Recreation".

File No. 3489/980.—That Reserve No. 37325 should vest in and be held by the Shire of Albany in trust for the purpose of "Public Recreation".

File No. 3997/980.—That Reserve No. 37363 should vest in and be held by the Shire of Denmark in trust for the purpose of "Drain".

File No. 3736/980.—That Reserve No. 37379 should vest in and be held by the Shire of Irwin in trust for the purpose of "Public Recreation".

File No. 4004/980.—That Reserve No. 37390 should vest in and be held by the City of Belmont in trust for the purpose of "Public Recreation".

File No. 2847/981.—That Reserve No. 37490 should vest in and be held by the Shire of Wanneroo in trust for the purpose of "Public Recreation".

File No. 3968/980.—That Reserve No. 37513, should vest in and be held by the Shire of Harvey in trust for the purpose of "Public Recreation".

File No. 682/78.—That Reserve No. 37528 should vest in and be held by the Minister for Water Resources in trust for the purpose of "Sewage Treatment Works Site".

File No. 2379/79.—That Reserve No. 37530 should vest in and be held by the Minister for Water Resources in trust for the purpose of "Pumping Station Site".

File No. 2171/78.—That Reserve No. 37534 should vest in and be held by the Minister for Water Resources in trust for the purpose of "Water Supply".

File No. 2583/981.—That Reserve No. 37544 should vest in and be held by the Shire of Port Hedland in trust for the purpose of "Drainage".

File No. 2593/981.—That Reserve No. 37545 should vest in and be held by the Shire of Port Hedland in trust for the purpose of "Pedestrian Access Way".

File No. 2595/981.—That Reserve No. 37546 should vest in and be held by the Shire of Port Hedland in trust for the purpose of "Parkland".

File No. 2596/981.—That Reserve No. 37547 should vest in and be held by the Shire of Port Hedland in trust for the purpose of "Parkland".

File No. 2597/981.—That Reserve No. 37548 should vest in and be held by the Shire of Port Hedland in trust for the purpose of "Parkland".

File No. 2603/981.—That Reserve No. 37550 should vest in and be held by the Shire of Port Hedland in trust for the purpose of "Parkland".

File No. 2604/981.—That Reserve No. 37551 should vest in and be held by the Shire of Port Hedland in trust for the purpose of "Parkland".

File No. 2605/981.—That Reserve No. 37552 should vest in and be held by the Shire of Port Hedland in trust for the purpose of "Pedestrian Access Way".

File No. 2607/981.—That Reserve No. 37554 should vest in and be held by the Shire of Port Hedland in trust for the purpose of "Pedestrian Access Way".

File No. 2615/981.—That Reserve No. 37555 should vest in and be held by the Shire of Port Hedland in trust for the purpose of "Pedestrian Access Way".

File No. 2599/981.—That Reserve No. 37556 should vest in and be held by the Shire of Port Hedland in trust for the purpose of "Pedestrian Access Way".

File No. 2601/981.—That Reserve No. 37557 should vest in and be held by the Shire of Port Hedland in trust for the purpose of "Pedestrian Access Way".

File No. 2600/981.—That Reserve No. 37558 should vest in and be held by the Shire of Port Hedland in trust for the purpose of "Pedestrian Access Way".

File No. 2602/981.—That Reserve No. 37559 should vest in and be held by the Shire of Port Hedland in trust for the purpose of "Pedestrian Access Way".

File No. 2594/981.—That Reserve No. 37564 should vest in and be held by the Shire of Port Hedland in trust for the purpose of "Parkland".

File No. 2143/78.—That Reserve No. 37566 should vest in and be held by the City of Fremantle in trust for the purpose of "Vehicular Access".

Now, therefore, His Excellency the Governor, by and with the advice and consent of the Executive Council, does hereby direct that the beforementioned Reserves shall vest in and be held by the above-mentioned bodies in trust for the purposes aforesaid, subject nevertheless to the powers reserved to him by section 37 of the said Act.

R. D. DAVIES,
Clerk of the Council.

Local Government Act 1960-1981.

ORDER IN COUNCIL.

L. & S. Corres. 894/981 (R6590).

WHEREAS by section 288 of the Local Government Act, 1960-1981, it shall be lawful for the Governor, on request by a Council of a Municipal District, by Order published in the *Government Gazette* to declare any lands reserved or acquired for use by the public or used by the public as a street, way, public place, bridge or thoroughfare, under the care, control and management of the Council, or lands comprised in a private street, constructed and maintained to the satisfaction of the Council, or lands comprised in a private street of which the public has had uninterrupted use for a period of not less than ten years, as a public street and if the Council thinks fit, that the Governor shall declare the width of the carriageway and footpaths of the public street; and whereas the Shire of Bayswater has requested that certain lands named and described in the schedule hereunder, which have been reserved for a street within its municipal district be declared a public street: Now, therefore, His Excellency the Governor by and with the advice and consent of the Executive Council, doth hereby declare the said lands to be a public street, and such land shall, from the date of this Order, be absolutely dedicated to the public as a street within the meaning of any law now or hereafter in force.

R. D. DAVIES,
Clerk of the Council.

Schedule.

Road No. 8199 (Embersson Road) (Widening of Part) That portion of Swan Location 1216 as shown coloured brown and marked Larne Street on Land Titles Office Plan 1322.

Road No. 16767 (Deschamp Road) A strip of land, varying in width commencing at the western side of Road No. 8199 (described above) at the easternmost northeastern corner of Lot 64 of Swan Location 1216 (Land Titles Office Diagram 44062) and extending as delineated and coloured brown on Land Titles Office Plan 1322 westward along the northern boundaries of that lot and Lot 52 (Diagram 40933) Lot 43 (Diagram 38128) Lots 46 and 62 (Diagram 39350) Lot 48 (Plan 1322) Lot 39 (Diagram 34665) and to and along Lot 1 (Diagram 34635) Lot 54 (Diagram 39730) Lot 55 (Diagram 39731) Lot 56 (Diagram 39730) Lot 91 (Diagram 44819) Lots 106 and 107 (Diagram 45593) and Lot 108 (Diagram 45517) and onward to terminate at an eastern boundary of Location 1214.

Road No. 16768 (Field Street) A strip of land 20.12 metres wide, widening at its terminus, commencing from a line in prologation northward of the western boundary of Swan Location 9133 (Reserve No. 31846) and extending as delineated and coloured brown on Land Titles Office Plan 1322, eastward to and along the southern boundaries of Lots 54, 84, 83 and 82 of Location 1216 (Land Titles Office Diagram 41683) Lots 15 to 18 inclusive (Diagram 45915) and Lots 5 to 8 inclusive (Diagram 39553) to terminate at the western side of Road No. 8199 (Embersson Road).

Road No. 16769 (Ardagh Street) A strip of land 19.31 metres wide, widening at its commencement and terminus, commencing from the southern side of Deschamp Road (Road No. 16767) and extending as delineated and coloured brown on Land Titles Office Plan 1322 southward along the eastern boundaries of

Lots 1 to 4 inclusive of Swan Location 1216 (Land Titles Office Diagram 34635) to and along the eastern boundaries of Lots 50 to 52 inclusive (Diagram 36098), Lot 96 (Diagram 45173), Lots 97, 98, 99 and 104 (Diagram 44202) Lot 22 (Diagram 43384), Lots 68 to 73 inclusive (Plan 9436), Lots 74 and 75 (Diagram 39177), Lots 76 to 79 inclusive (Diagram 38893) and Lots 80 to 82 inclusive (Diagram 41683) to terminate at the northern side of Road No. 16768 (Field Street).
(Public Plans Perth 2 000 16.32, 16.33.)

Land Act 1933.

ORDER IN COUNCIL.

File No. 523/59.

WHEREAS by section 33 of the Land Act 1933, it is made lawful for the Governor to direct that any Reserve shall vest in and be held by any person or persons to be named in the Order, in trust for any of the purposes set forth in section 29 of the said Act, or for the like or other public purposes to be specified in such Order and with power of leasing; and whereas it is deemed expedient that that portion of Reserve No. 25296 (as comprised in Mullewa Lot 191) should vest in and be held by the Minister for Community Welfare in trust for the purpose of "Community Welfare Purposes": Now, therefore, His Excellency the Governor, by and with the advice and consent of the Executive Council, does hereby direct that the beforementioned Reserve shall vest in and be held by the Minister for Community Welfare in trust for "Community Welfare Purposes" with power to the said Minister for Community Welfare, to lease the whole or any portion thereof for any term, subject nevertheless to the powers reserved to me by section 37 of the said Act.

R. D. DAVIES,
Clerk of the Council.

Land Act 1933.

ORDERS IN COUNCIL.

WHEREAS by section 33 of the Land Act 1933, it is made lawful for the Governor to direct that any Reserve shall vest in and be held by any person or persons to be named in the order in trust for the like or other public purposes to be specified in such order: And whereas it is deemed expedient.

File No. 3049/980.—That Reserve No. 37269 should vest in and be held by the Shire of Katanning in trust for the purpose of "Public Recreation".

File No. 1660/980.—That Reserve No. 37440 should vest in and be held by the Town of Albany in trust for the purpose of "Public Recreation".

File No. 662/981.—That Reserve No. 37449 should vest in and be held by the Shire of Boyup Brook in trust for the purpose of "Public Recreation".

File No. 1228/981.—That Reserve No. 37518 should vest in and be held by the Town of Northam in trust for the purpose of "Public Recreation".

File No. 2765/981.—That Reserve No. 37520 should vest in and be held by the Shire of Dardanup in trust for "Community Purposes".

File No. 1732/30.—That Reserve No. 37521 should vest in and be held by Richard Charles Old, M.L.A., Minister for Agriculture for the time being and his successors in office in trust for the purpose of "Government Requirements (Department of Agriculture)".

File No. 2606/981.—That Reserve No. 37553 should vest in and be held by the Shire of Port Hedland in trust for the purpose of "Parkland".

Now, therefore, His Excellency the Governor, by and with the advice and consent of the Executive Council, does hereby direct that the beforementioned Reserves shall vest in and be held by the above-mentioned bodies, in trust for the purposes aforesaid, subject nevertheless to the powers reserved to him by section 37 of the said Act.

R. D. DAVIES,
Clerk of the Council.

Premier's Department,
Perth, 6 January 1982.

IT is hereby notified for public information that the Governor has approved of the following temporary allocation of portfolios during the absence from the State of the Hon. P. V. Jones, M.L.A. from 2-24 January 1982, inclusive.

The Hon. A. Mensaros, M.L.A. to be Acting Minister for Resources Development, Mines, Fuel and Energy, Housing, Regional Administration and the North West, Tourism and Industrial Development and Commerce.

The Hon. B. J. MacKinnon, M.L.A. to be Honorary Minister Assisting the Minister for Resources Development, Mines, Fuel and Energy.

R. D. DAVIES,
Under Secretary,
Premier's Department.

AUDIT ACT 1904.

(Section 33.)

The Treasury,
Perth, 8 January 1982.

IT is hereby published for general information that the following officers have been appointed as Certifying Officers:—

for the State Government Insurance Office—

K. Nicholls from 1/12/81.

D. Dwyer from 16/11/81 to 11/1/82.

R. Champion from 21/12/81 to 5/3/82.

G. Thompson from 21/12/81 to 21/1/82.

for the Hospital and Allied Services Department—

T. A. Wills from 7/12/81 to 19/2/82.

for the State Housing Commission—

P. J. Rice from 3/12/81 to 15/2/82.

A. F. Cockroft from 14/12/81 to 5/2/82.

for the Department of Agriculture—

W. T. Shea from 29/12/81 to 13/1/82.

R. J. Butcher from 29/12/81 to 13/1/82.

It is hereby published for general information that the following person has been appointed as an Authorising Officer:—

for the Department of Labour and Industry—

B. J. Merritt from 16/12/81 to 31/12/81.

Western Australia.

FINANCE BROKERS CONTROL ACT 1975.

(Sections 24 and 27.)

Application for Finance Brokers Licence
by Individual.

To: The Registrar, Finance Brokers Supervisory Board, I, KEITH DESMOND BISHOP of 8 Brockman Street, Esperance 6450, hereby apply for a Finance Brokers Licence under the Finance Brokers Control Act 1975. My address for service of notices in respect of this application is 8 Brockman Street, Esperance.

Dated this 31st day of December, 1981.

(Signed) KEITH BISHOP.

Appointment of Hearing.

I hereby appoint 3 February 1982 at 9.00 o'clock in the forenoon as the time for hearing the foregoing application at the Offices of the Finance Brokers Supervisory Board, 184 St. George's Terrace, Perth.

C. A. FITZGERALD,

Registrar,
Finance Brokers Supervisory Board.

Objection to the granting of this licence shall be in the approved form and may be served on the applicant and the Registrar at any time prior to seven days before the date appointed for the hearing.

CORRIGENDUM

PUBLIC SERVICE ARBITRATION ACT 1966-1978

STATE PUBLIC SERVICE

DETERMINATION—INSPECTORS OF MACHINERY

IT is notified for general information that the Determination in the above matter as published in the *Government Gazette* No. 92 of December 11, 1981 and amended by a Corrigendum published in the *Government Gazette* No. 95 of December 18, 1981 has been amended as follows:

Item No.	Title of Office	Name of Officer	Classification		Salary Excluding Allowances					
			20/9/81	21/9/81						
\$										
DEPARTMENT OF LABOUR AND INDUSTRY										
19 0637	Inspector	R. P. Scott	P1	P1	19 447

STIPENDIARY MAGISTRATES ACT 1957-1979.

Notice.

HIS Excellency the Governor acting with the advice and consent of the Executive Council and under the Stipendiary Magistrates Act 1957-1979 has been pleased to appoint Robert Brian Lawrence to be a stipendiary magistrate for a period ending on 28 February 1982.

By His Excellency's Command,

R. D. DAVIES,
Clerk of the Council.

CORRIGENDUM.

CLEAN AIR ACT 1964-1981.

Public Health Department,
Perth, 5 January 1982.

P.H.D. 388/79.

IN the notice under the heading Clean Air Act 1964-1981 on page 4818 of *Government Gazette* (No. 88) of 27 November 1981 in the schedule "Mr D. A. H. McDonald" should read "Mr D. E. H. McDonald".

L. J. HOLMAN,
Acting Commissioner of
Public Health.

HOSPITALS ACT 1927-1980.

Department of Hospital
and Allied Services,
Perth, 16 December 1981.

PM 1.9.

HIS Excellency the Governor in Executive Council has been pleased to appoint under the provisions of the Hospitals Act 1927-1980 the following as members of the Board of Management of the Princess Margaret Hospital for Children.

- (a) For the period ending 31 December 1982.
Mr G. R. McCarter.
Professor W. B. MacDonald.
- (b) For the period ending 31 December 1984.
Mr A. K. Atkins.
Hon. Mr Justice Kennedy.
Mrs J. L. Oldham.

W. D. ROBERTS,
Commissioner,
Hospital and Allied Services.

HOSPITALS ACT 1927-1980.

Department of Hospital
and Allied Services,
Perth, 16 December 1981.

SG 1.9.

HIS Excellency the Governor in Executive Council has been pleased to appoint under the provisions of the Hospitals Act 1927-1980 Mr P. Kyle, Mr R. Angeloni and Mr J. J. Tate as members of the Board of Management, Sir Charles Gairdner Hospital, for the period ending 31 December 1984.

W. D. ROBERTS,
Commissioner,
Hospital and Allied Services.

CHILD WELFARE ACT 1947 (AS AMENDED).

Police Department,
Perth 31 December 1981.

HIS Excellency the Governor in Council has cancelled the appointment, pursuant to the provisions of the Child Welfare Act 1947-1979, section 71 (2) of the persons mentioned hereunder, as members of the Children's (Suspended Proceedings) Panel as from December 31, 1981:—

Name.

Brown, Maurice Kitchener Right.
Grigo, William Herbert.
Lee, Thomas Graham.
Standen, Cecil Ernest.
Townshend, Kevin Edwin.
Watts, James Albert.

J. H. PORTER,
Commissioner of Police.

CHILD WELFARE ACT 1947 (AS AMENDED).

Police Department,
Perth, 31 December 1981.

HIS Excellency the Governor in Council has appointed from the specified dates shown, pursuant to the provisions of the Child Welfare Act 1947-1979, section 71 (1) (b) the persons mentioned hereunder, being retired police officers:—

Name; Date of Appointment.

Berkshire, John Eric; February 16, 1982.
Borshoff, Nicholas; January 1, 1982.
Hull, Lionel Claude; January 1, 1982.
Martin, Anthony Patrick; January 1, 1982.
Napier, Charles Lindsay; January 1, 1982.
Sullivan, Cornelius Lawrence; January 1, 1982.
to represent the Police as members of the Children's (Suspended Proceedings) Panel.

J. H. PORTER,
Commissioner of Police.

FISHERIES ACT 1905-1979.

PART III B—Processing Licenses.

F. & W. 1100/81.

THE public is hereby notified that I have issued a permit to Marine Development of Post Office Box 24, Esperance to establish a processing establishment to process fish in pursuance of the provisions of section 35C of the Fisheries Act 1905-1979, at Lot 554 Tamar Street, Hope-toun, subject to the following conditions—

That the processing establishment:—

1. Shall comply with the requirements of the Fisheries Act 1905-1979 and all Regulations, Orders in Council and Notices and Ministerial Directions issued thereunder.
2. Shall not be used for processing rock lobsters or prawns.
3. Shall comply with the requirements of the Health Act 1911 (amended).
4. Shall comply with the requirements of any town planning scheme or interim development order gazetted under the provisions of the Town Planning and Development Act 1928 (amended); or the Metropolitan Region Town Planning Scheme Act 1959 (amended).
5. Shall be registered as an export establishment pursuant to the provisions of the Export (Fish) Regulations made under the provisions of the Customs Act 1901 (amended) and the Commercial (Trade Descriptions) Act 1905 (amended) of the Parliament of the Commonwealth should it be used to process fish for export.
6. Shall not be used for the processing of marron (*Cherax tenuimanus*) unless a license is held under section 39C of the Fisheries Act 1905-1979.

In accordance with the provisions of section 35K, any person aggrieved by this decision may, within fourteen days after publication of this notice, appeal against the decision or order by serving on the Minister for Fisheries and Wildlife a statement in writing of the grounds of their appeal.

B. K. BOWEN,
Director of Fisheries.

FISHERIES ACT 1905-1979.

PART III B—Processing Licenses.

F. & W. 1134/81.

THE public is hereby notified that I have issued a permit to Charleson Fisheries of 17 Morgan Way, Carnarvon, to establish a processing establishment to process fish in pursuance of the provisions of section 35C of the Fisheries Act 1905-1979, on board licensed boat "Rebecca J", registered number LFB C15, subject to the following conditions—

That the processing establishment:—

1. Shall comply with the requirements of the Fisheries Act 1905-1979, and all Regulations, Orders in Council, and Notices and Ministerial Directions issued thereunder.
2. Shall not be used for the processing of rock lobster or prawns.
3. Shall comply with the requirements of the Health Act 1911 (amended).
4. Shall be registered as an export establishment pursuant to the provisions of the Export (Fish) Regulations made under the provisions of the Customs Act 1901 (amended) and the Commercial (Trade Descriptions) Act 1905 (amended) of the Parliament of the Commonwealth should it be used to process fish for export.
5. Shall not be used for the processing of marron (*Cherax tenuimanus*) unless a license is held under section 39C of the Fisheries Act 1905-1979.
6. Shall not be used for the processing of fish or crustacea caught by any other vessel.

In accordance with the provisions of section 35K, any person aggrieved by this decision may, within fourteen days after publication of this notice, appeal against the decision or order by serving on the Minister for Fisheries and Wildlife, a statement in writing of the grounds of their appeal.

B. K. BOWEN,
Director.

WATERWAYS CONSERVATION ACT 1976.

FOR the purpose of revoking and appointing members of the Swan River Management Authority, His Excellency, the Governor, acting pursuant to the powers conferred by sections 14 and 16 of the Waterways Conservation Act 1976, and on the recommendation of the Minister for Conservation and the Environment, has been pleased on the 22nd day of December 1981, to:—

1. Revoke the appointment of Mr. John Francis Slattery of 747 Canning Highway, Applecross as a member of the Swan River Management Authority and
2. Appoint Mr. Robert Charles Zehnder of 54 Second Avenue, Shoalwater Bay a member of the Swan River Management Authority until 13 April 1982.

R. D. DAVIES,
Clerk of the Council.

TRANSFER OF LAND ACT 1893.

Application C258603.

TAKE notice that Francis James Meotti, Carrier, and Roberta Elizabeth Meotti, Married Woman, both of South West Highway, Boyanup made application to be registered under the Act as proprietor of an estate in fee simple in possession in the land situated at Donnybrook, being Wellington Location 269 containing 16.092 9 hectares contained in Memorial Book 27-607.

All persons other than the applicant claiming any estate right title or interest in the above land and desiring to object to the application are required to lodge in this office on or before 1-2-82 a caveat forbidding the land being brought under the operation of the Act.

J. L. JAMIESON,
Registrar of Titles,
Office of Titles, Perth.

LAND ACT 1933-1980.

Reserves.

Department of Lands and Surveys,
Perth, 8 January 1982.

HIS Excellency the Governor in Executive Council has been pleased to set apart as Reserves the land described below for the purposes therein set forth.

File No. 1228/981.

NORTHAM.—No. 37518 (Public Recreation), Lot No. 403 (formerly portion of each of Northam Town Lots 76 and 77 being lot 341 on Diagram 61156) (840 square metres). Plan Northam 2 000 21.18 (Wellington Street).

File No. 2765/981.

WELLINGTON.—No. 37520 (Community Purposes), Location No. 5378 (formerly portion of Wellington Location 45 being Lot 6 on Plan 1077) (1 882 square metres). Plan Dardanup 2 000 8.24 (Ferguson Street).

File No. 1732/30.

KATANNING.—No. 37521 (Government Requirement (Department of Agriculture)), Lot No. 1002 (part formerly Katanning Town Lots S1 (Section A) A 106 and A 107) (3 306 square metres). Diagram 84795. Plans Katanning 2 000 32.32; 33.32 (Beaufort Street).

File No. 2241/67.

KORIEKUP; WELLINGTON.—No. 37522 (Drain), Estate Lot No. 277 Location No. 5377 (formerly portion of each of Koriekup Estate Lots 46 and 209 and portion of Wellington Location 50A being the subject of Diagram 37026) (4.0299 hectares). Plan Harvey Regional 3.4 (Eckersley Road).

File No. 1441/981.

NELSON.—No. 37523 (Public Recreation), Location No. 13215 (formerly portion of Nelson Location 8272 being Lot 3 on Diagram 61201) (9845 square metres). Plan Nannup Townsite (near Blackwood River in the Shire of Nannup).

File No. 3724/980.

COCKBURN SOUND.—No. 37527 (Public Recreation), Location No. 2664 (formerly portion of Cockburn Sound Location 630 being Lot 5 on Diagram 60268) (6.4500 hectares). Plan Perth 2 000 11.28 (Findlay Road, Leeming, in the City of Melville).

File No. 682/78.

AVON.—No. 37528 (Sewage Treatment Works Site), Location No. 28614 (formerly (a) portion of Avon Location 3033 being Lot 1 on Diagram 30491, and (b) portion of Avon Location 3033) (3.8876 hectares). Diagram 83106, Plan Pingelly Townsite, Mears 2 000/5.2 (Marconi Street).

File No. 2379/79.

AVON.—No. 37530 (Pumping Station Site), Location No. 28669 (formerly portion of Avon Location 27058) (400 square metres). Plan Nungarin 2 000 21.31 (near Danberrin Road).

File No. 3455/981.

NORTHAM.—No. 37532 (Drain), Lot No. 404 (formerly portion of Northam Town Lot 76 being the area coloured blue and marked "Drain Reserve" on Diagram 61156) (312 square metres). Plan Northam 2 000 21.18 (Wellington Street).

File No. 2171/78.

VICTORIA.—No. 37534 (Water Supply), Location No. 11320 (formerly portion of Victoria Location 2757) (3517 square metres). Diagram 83149, Plan Bookara NE 1:25 000 (Allanooka Road in the Shire of Greenough).

File No. 3396/981.

COCKBURN SOUND.—No. 37536 (Primary School Site), Location No. 2665 (formerly portion of Cockburn Sound location 550 being lot 19 on Plan 11047) (3.986 9 hectares). Plan Perth 2000 09.09 (Rambures Way, Hamilton Hill in the Town of Cockburn.)

File No. 1890/981.

JANDAKOT AGRICULTURAL AREA.—No. 37537 (Public Recreation), 554 (formerly portion of Jandakot Agricultural Area Lot 185 being Lot 45 on Plan 13558) (497 square metres). Plan Perth 2000 14.12 (South Street in the locality of Leeming in the City of Melville).

File No. 500/981.

BODDINGTON.—No. 37541 (Police Purposes), Lot No. 151 (4 340 square metres). Original Plan 15188 Plan Boddington Townsite (Johnstone Street).

File No. 3510/981.

DE WITT.—No. 37543 (Geodetic Station Site (R127)), Location No. 163 (2 500 square metres). (Diagram 83779, Plan Point Samson BJ 65/13.40 (Cliff Street in the Shire of Roebourne).)

File No. 2583/981.

PORT HEDLAND.—No. 37544 (Drainage), Lot Nos. 3645 and 3646 (1.892 8 hectares). (Original Plans 14186, 14187 and 14188, Plan South Hedland 1-2000 25.22 (Murdock Drive).)

File No. 2593/981.

PORT HEDLAND.—No. 37545 (Pedestrian Access Way), Lot No. 3713 (779 square metres). (Original Plan 14018, Plan South Hedland 1:2 000 25-22 (Koojarra Crescent).)

File No. 2595/981.

PORT HEDLAND.—No. 37546 (Parkland), Lot No. 3570 (8 428 square metres). (Original Plan 14187, Plan South Hedland 1:2 000 25.22 (Captains Way).)

File No. 2596/981.

PORT HEDLAND.—No. 37547 (Parkland), Lot No. 3581 (6 518 square metres). (Original Plan 14186, Plan South Hedland 1:2 000 25.22 (Murdock Drive).)

File No. 2597/981.

PORT HEDLAND.—No. 37548 (Parkland), Lot No. 3625 (8 732 square metres). (Original Plan 14187, Plan South Hedland 1:2 000 25.22 (Captains Way).)

File No. 2603/981.

PORT HEDLAND.—No. 37550 (Parkland), Lot No. 3699 (3 223 square metres). (Original Plan 14186, Plan South Hedland 1:2 000 25.22 (Masters Way).)

File No. 2604/981.

PORT HEDLAND.—No. 37551 (Parkland), Lot No. 3685 (7 347 square metres). (Original Plan 14187, Plan South Hedland 1:2 000 25.21 and 25.22 (Masters Way).)

File No. 2605/981.

PORT HEDLAND.—No. 37552 (Pedestrian Access Way), Lot No. 3717 (384 square metres). (Original Plan 14187, Plan South Hedland 1:2 000 25.22 (Wangara Crescent).)

File No. 2606/981.

PORT HEDLAND.—No. 37553 (Parkland), Lot No. 3668 (2 862 square metres). (Original Plan 14188, Plan South Hedland 1:2 000 25.22 (Wangara Crescent).)

File No. 2607/981.

PORT HEDLAND.—No. 37554 (Pedestrian Access Way), Lot No. 3716 (399 square metres). (Original Plan 14188, Plan South Hedland 1:2 000 25.22 (Captains Way).)

File No. 2615/981.

PORT HEDLAND.—No. 37555 (Pedestrian Access Way), Lot No. 3555 (220 square metres). (Original Plan 14186, Plan South Hedland 1:2 000 25.22 (Koom-bana Avenue).)

File No. 2599/981.

PORT HEDLAND.—No. 37556 (Pedestrian Access Way), Lot No. 3718 (1 156 square metres). (Original Plan 14186, Plan South Hedland 1:2 000 25.22 (Yanderra Crescent).)

File No. 2601/981.

PORT HEDLAND.—No. 37557 (Pedestrian Access Way), Lot No. 3705 (456 square metres). (Original Plan 14186, Plan South Hedland 2 000 25.22 (Murdock Drive).)

File No. 2600/981.

PORT HEDLAND.—No. 37558 (Pedestrian Access Way), Lot No. 3640 (773 square metres). (Original Plan 14187, Plan South Hedland 2 000 25.22 (Skippers Co-op).)

File No. 2602/981.

PORT HEDLAND.—No. 37559 (Pedestrian Access Way), Lot No. 3719 (461 square metres). (Original Plan 14186, Plan South Hedland 1:2 000 25.22 (Masters Way).)

File No. 2779/79.

KOJONUP.—No. 37560 (Municipal Purposes), Lot No. 321 (formerly portion of Kojonup Suburban lot P4) (4 919 square metres). (Plan Kojonup 2 000 10.18 (Great Southern Highway in the Shire of Kojonup).)

File No. 2732/78.

KALGOORLIE.—No. 37561 (Use and Requirements of the Government Employees Housing Authority), Lot Nos. 3780, 3809, 3812, 3852, 3868 and 3875 (5 156 square metres). (Plan Kalgoorlie, Boulder 1:2 000 28.40 (St John Grove, Flanagan Parade, Carroll Place and Kirwan Court in the Town of Kalgoorlie).)

File No. 9579/07.

ALBANY.—No. 37562 (Manse Site), Lot No. 1127 (766 square metres). (Diagram 67146, Plan Albany 2 000 12.06 (Drew Street).)

File No. 711/981.

SWAN.—No. 37563 (Public Recreation), Location No. 10237 (formerly portion of Swan Location 1317 being Lot 9 on Plan 13496, plus Closed Road) (19.499 5 hectares). Diagram 84778. (Plans Avon 10 000 1.2; Swan 10 000 8.2 (Burma Road in the Shire of Mundaring).)

File No. 2594/981.

PORT HEDLAND.—No. 37564 (Parkland) Lot No. 3544 (3 372 square metres). (Original Plan 14186, Plan South Hedland 1:2 000 25.22 (Murdock Drive).)

File No. 2385/52.

COLLIE.—No. 37565 (Homes for the Aged), Lot Nos. 272, 273 (2 024 square metres). (Plan Collie 2 000 31.28 (Bunbury Street).)

File No. 2143/78.

FREMANTLE.—No. 37566 (Vehicular Access), Lot No. 1993 (65 square metres). (Diagram 84819, Plan Perth 2000 BG 34/08.14 (Wilkinson Street).)

File No. 521/79.

FREMANTLE.—No. 37567 (Government Requirements), Lot No. 1980 (formerly: (a) portion of Fremantle Suburban lot 152 being lot 11 on Diagram 22960. (b) portion of Fremantle Suburban lot 153 being lot 9 on Diagram 4158. (c) portion of Fremantle Suburban lot 153 being lots 7 and 8 on Diagram 4158. (d) Fremantle Suburban lots 154 and 155. (e) Portion of Fremantle Suburban lot 156) (9 063 square metres). (Diagram 84079, Plan Perth BG 34/08.14 (Marmion Street).)

File No. 3290/981.

NEWMAN.—No. 37568 (Hospital Purposes), Lot No. 1620 (formerly Newman lot 710) (684 square metres). (Plan Newman Townsite Sheet 1 (Hamilton Street).)

File No. 2164/77.

MUNDRABILLA.—No. 37570 (Government Requirements), Location No. 24 (13.757 2 hectares). (Reserve 413, Plan Eucla Regional 1:10 000 (Eyre Highway in the Shire of Norseman).)

File No. 2621/981.

KALGOORLIE.—No. 37578 (Drainage), Lot No. 3891 (7 617 square metres). (Original Plan 15123, Plans Kalgoorlie Boulder and Environs 29.35; 29.36; (Salisbury Road).)

File No. 2620/981.

KALGOORLIE.—No. 37579 (Pedestrian Access Way), Lot No. 3750, 3711 (651 square metres). (Original Plan 15123, Plans Kalgoorlie Boulder and Environs 29.35; 29.36 (Wills Street).)

File No. 2619/981.

KALGOORLIE.—No. 37580 (Recreation), Lot No. 3766 (4 624 square metres). (Original Plan 15123 Plans Kalgoorlie-Boulder and Environs 29.35; 29.36 (Hampton Street).)

B. L. O'HALLORAN,
Under Secretary for Lands.

REVOCATION OF ORDERS IN COUNCIL.

Department of Lands and Surveys,
Perth, 8 January 1982.

IT is hereby notified for general information that His Excellency the Governor in Executive Council has been pleased to revoke as follows:—

Corres. 20/99, V2.—The Order in Council dated 15 December 1948 whereby Reserve No. 22879 "Children's Playground" was placed under the control and management of the Municipal Council of Collie and to approve of the cancellation of the Board as a Board of Management to control and manage the said reserve accordingly.

File No. 1732/30.—The Order in Council issued under portion of Executive Council Minute No. 1273 dated 30 June 1954 whereby Reserve No. 23287 (Katanning Lot 91) was vested in the Katanning Road Board in trust for the purpose of "Park" and to approve of the cancellation of the relevant Vesting Order accordingly.

File No. 3678/68.—The Order in Council issued under portion of Executive Council Minute No. 3084 dated 4 November 1970 whereby portion of Class "A" Reserve No. 24869 (Bernier and Dorre Islands, exclusive of Gascoyne Locations 302 and 303) was vested in The Western Australian Wild Life Authority in trust for the purpose of "Conservation of Fauna" and to approve of the cancellation of the relevant Vesting Order accordingly.

File No. 2876/66.—The Order in Council issued under portion of Executive Council Minute No. 55 dated 11 January 1978 whereby Reserve No. 29061 (Swan Location 9101) was vested in the Minister for Community Welfare in trust for the purpose of "Government Requirements (Community Welfare)", and to approve of the cancellation of the relevant Vesting Order accordingly.

File No. 733/73.—The Order in Council issued under portion of Executive Council Minute No. 638 dated 15 March 1974 whereby Reserve No. 32477 (Murray Location 1644) was vested in the Shire of Mandurah in trust for the purpose of "Motor Race Track" and to approve of the cancellation of the relevant Vesting Order accordingly.

B. L. O'HALLORAN,
Under Secretary for Lands.

AMENDMENT OF RESERVES.

Department of Lands and Surveys,
Perth, 8 January 1982.

HIS Excellency the Governor in Executive Council has been pleased to approve, under section 37 of the Land Act 1933 of the amendment of the following Reserves:—

File No. 8405/06.—No. 5463 (Boulder Lots F28, F118, F157 and F158) "Exempted from Sale" to exclude Boulder Lot F28 and of its area being reduced to 3 035 square metres accordingly. (Plan Kalgoorlie Boulder 1 : 2 000 30.33 (Chesapeake Street, Boulder).)

File No. 11139/97, V3.—No. 7502 (Murray District) "Water" to exclude the area surveyed and shown on Original Plan 15128 as Murray location 1722 and of its area being reduced to about 139.205 0 hectares, accordingly. (Plans Mandurah 1 : 10 000 BG32/1.6; 380D/40A.3 (Carraburyp Road in the Shire of Murray).)

File No. 4414/55.—No. 24405 (at Onslow) "Recreation and Caravan Park" to exclude those portions now comprised in Onslow Lot 645 as surveyed and shown on Lands and Surveys Diagram 84674 and of its area being reduced to 1.593 0 hectares, accordingly. (Plan Onslow 2 000 38.07 (First Street).)

File No. 4156/14, V3.—No. 24735 (at Mullewa) to comprise Mullewa Lot 208 as shown on Original Plan 14137 and of its area being reduced to 43.021 7 hectares, accordingly. (Plans Mullewa 29.02, 30.02, 30.03, 156B/40 D.2 (Maitland Road).)

File No. 3585/57.—No. 24924 (Onslow Lot 414) "Harbour Purposes" to include Onslow Lot 645 and of its area being increased to 7.713 8 hectares, accordingly. (Plan Onslow 2 000 38.07 (First Street).)

File No. 3450/60.—No. 25814 (Swan location 7030) "Recreation" to include Swan location 7704 and of its area being increased to 9 080 square metres, accordingly. (Plan Perth 2 000 7.32 (Newborough Street).)

File No. 1653/60.—No. 25959 (Swan Location 7119) "Schoolsite" to include Swan Location 10251 (formerly portion of Swan Location 1931 being Lot 16 on Diagram 40232) and of its area being increased to 3.177 7 hectares, accordingly. (Plan Perth 2 000 21.26 (Newburn Road, High Wycombe in the Shire of Kalamunda).)

File No. 2250/63.—No. 29720 (Esperance Lots 433 and 698) "High School Site" to include Esperance Lot 840 (part formerly portion of Esperance Location 96 being Lot 4 on Diagram 28890) and of its area being increased to 14.200 9 hectares, accordingly. (Plan E124-4 (George Street).)

File No. 1227/33.—No. 30444 (Wagin Lot 1800) "Recreation" to include Wagin Lot 1101 and of its area being increased to 97.134 6 hectares, accordingly. (Plan Wagin Regional (Sinclair Street).)

File No. 1241/74.—No. 32485 (Swan Location 8997) "Parklands" to include Swan View Suburban Lot 130 as shown bordered red on Lands and Surveys Miscellaneous Diagram No. 59 and of its area being increased to about 16.532 9 hectares, accordingly. (Plan Perth 2 000 BG 34/25.32 (Curve Road, Swan View).)

File No. 659/75.—No. 33324 (Laverton lots 207 and 208) "Police" to include Laverton Lot 469 (formerly portion of Laverton Lot 62) and of its area being increased to 3 963 square metres, accordingly. (Plan Laverton 2 000 4.34 (Laver Place).)

File No. 2744/79.—No. 33500 (Jandakot Agricultural Area lot 467) "Government Requirements (Police)" to agree with recalculation of area and of its area being reduced to 40.310 4 hectares, accordingly. (Plan F141-4 (Warton Road) in the City of Cockburn).)

File No. 2805/76.—No. 34391 (Boddington Lot 110) "Parkland, Parking and Farm Machinery Museum" to comprise Boddington Lot 150 as surveyed and shown on Original Plan 15188 and of its area being reduced to 4 664 square metres, accordingly. (Plan Boddington Townsite (Johnstone Street).)

File No. 2576/76.—No. 34438 (Leeman lots 421 and 471) "Water Supply Purposes" to include Leeman lot 573 and of its area being increased to 2 733 square metres, accordingly. (Plan Leeman 39.05 (Thomas Street in the Shire of Coorow).)

File No. 3236/76.—No. 35031 (Leeman lots 327, 373 and 422) "Park" to exclude the area shown on Lands and Surveys Diagram 84829 as Leeman lot 573 and of its area being reduced to 2.194 0 hectares, accordingly. (Plan Leeman 39.05 (Thomas Street in the Shire of Coorow).)

File No. 1094/78.—No. 35328 (Port Hedland Lots 3543 and 3571) "Drain" to include Port Hedland Lot 3492 as surveyed and shown on Original Plan 14188 and of its area being increased to 1.398 7 hectares, accordingly. (Plan South Hedland 25.22; 26.22 (Steamer Avenue).)

B. L. O'HALLORAN,
Under Secretary for Lands.

CHANGE OF PURPOSE OF RESERVES.

Department of Lands and Surveys,
Perth, 8 January 1982.

HIS Excellency the Governor in Executive Council has been pleased to approve, under section 37 of the Land Act 1933, of the change of purpose of the following Reserves:—

File No. 2710/94, V2.—No. 2670 (Kalgoorlie lots 73, 74, 75, 76, 77 and 78) being changed from "Public Utility" to "Police Purposes". (Plan Kalgoorlie-Boulder and Environs 29.38 (Brookman Street).)

File No. 1827/56.—No. 24489 (Wiluna lots 113 and 114) being changed from "Site for School Quarters" to "Use and Requirements of the Government Employees Housing Authority". (Plan Wiluna Townsite (Scotia Street).)

File No. 2876/66.—No. 29061 (Swan Location 9101) being changed from "Government Requirements (Community Welfare)" to "Schoolsite". (Plan Perth 2 000 21.22 (Bougainvillea Avenue Forrestfield in the Shire of Kalamunda).)

File No. 1434/69.—No. 31934 (Kelmscott Lot 224) being changed from "Recreation" to "Public Recreation". (Plan Perth 2 000 23.06 (Marmion Street, Armadale).)

File No. 733/73.—No. 32477 (Murray Location 1644) being changed from "Motor Race Track" to "Government Requirements". (Plan Mandurah and Environs 10 000 BF32 8.7 (Old Coast Road in the Shire of Mandurah).)

File No. 1444/76.—No. 34411 (Merredin Lot 817) being changed from "Church Purposes (Jehovah's Witnesses)" to "Church Site". (Plan Merredin 2 000 37.36 (Cunningham Street).)

File No. 1391/77.—No. 35697 (Canning Location 3076) being changed from "Public Recreation" to "Use and Requirements of the Shire of Kalamunda". (Plan Perth 2 000 25.21 (Gloucester Road, Kalamunda).)

B. L. O'HALLORAN,
Under Secretary for Lands.

CANCELLATION OF RESERVES.

Department of Lands and Surveys,
Perth, 8 January 1982.

HIS Excellency the Governor in Executive Council has been pleased to approve, under section 37 of the Land Act 1933-1980, of the cancellation of the following Reserves:—

File No. 3609/96.—No. 3480 (Swan Location 5667) "Post and Telegraph". (Plan Perth 1:2 000 12.26 (Vincent Street in the locality of Leederville in the City of Perth).)

File No. 6272/98.—No. 5933 (Balla Balla Lots 97 and 98) "Post Office". (Plan Balla Balla Townsite (Wise Street, Balla Balla in the Shire of Roebourne).)

File No. 3532/98.—No. 6028 (Boulder Lot 85) "Boulder City Lodge No. 8 of Independent Order of Odd Fellows". (Plan Kalgoorlie Boulder and Environs 30.34 (Moran Street) in Shire of Boulder).)

File No. 8841/98.—No. 6088 (Donnybrook Lot 46) "Roman Catholic Church". (Plan Donnybrook Central (Allnutt Street, Shire of Donnybrook-Balingup).)

File No. 11332/98.—No. 6273 (Grass Valley Lot 6) "Post and Telegraph Office". (Plan Grass Valley 2 000 28.20 (George Street).)

File No. 6670/98.—No. 6304 (Broomehill Lot 82) "Mechanics Institute". (Plan Broomehill 2 000 37.15 (Jasper Street).)

File No. 11826/06.—No. 10727 (Swan Location 10245) "Drainage and Approach to River". (Plan Perth 1-2 000 16-27 (Stone Street, Bayswater).)

File No. 9579/07.—No. 11274 (Albany Lot 459) "Baptist Union of W.A.". (Plan Albany 2 000 12.06 (Innes Street).)

File No. 10964/09.—No. 12415 (Desmond Lot 33) "Public Buildings (Commonwealth)". (Plan Desmond Townsite (Potter Street in the Shire of Ravensthorpe).)

File No. 3699/11.—No. 13418 (Korrelocking lot 8) "Public Buildings (Commonwealth)". (Plan Korrelocking Townsite (Trenorden Street).)

File No. 6670/98.—No. 15379 (Broomehill lot 602) "Mechanics Institute". (Plan Broomehill 2 000 37.15 (Jasper Street).)

File No. 2516/14.—No. 15430 (Nugadong Lots 9 and 10) "Public Buildings (Commonwealth)". (Plan Nugadong Townsite (Osborne Street).)

File No. 1415/21.—No. 17623 (Wagin Lot 1101) "Sanitary Site". (Plan Wagin Regional (Sinclair Street).)

File No. 20/99 V2.—No. 22879 (Collie lot 273) "Children's Playground". (Plan Collie 2 000 31.28 (Bunbury Street).)

File No. 1732/30.—No. 23287 (Katanning Lot 91) "Park". (Plans Katanning 2 000 32.32; 33.32 (Beaufort Street).)

File No. 2385/52.—No. 23551 (Collie lot 272) "Public Utility". (Plan Collie 2 000 31.28 (Bunbury Street).)

File No. 2752/62.—No. 27825 (Swan location 7704) "Ambulance Depot". Plan Perth 2 000 7.32 (Newborough Street).)

B. L. O'HALLORAN,
Under Secretary for Lands.

NAMING OF PEET PARK.

Reserve No. 36923.

Department of Lands and Surveys,
Perth, 8 January 1982.

File No. 3050/980.

IT is hereby notified for general information that the name of "Peet Park" has been applied to the land contained in Reserve No. 36923.

(Public Plan Kalbarri Townsite 1:2 000 26.12 and 26.13.)

B. L. O'HALLORAN,
Under Secretary for Lands.

HOUSING ACT 1980.

Cancellation of Dedication.

Department of Lands and Surveys,
Perth, 8 January 1982.

Corres. 847/44, V4.

IT is hereby notified that His Excellency the Governor in Executive Council has been pleased to cancel under the provisions of the Housing Act 1980, the dedication of the lands described in the following Schedule:—

Schedule.

Lot or Location No.; Corres. No.

Canning Location 1306; 3387/55.

Plantagenet Location 6289; 3860/57.

Swan Location 6955; 289/60.

Bruce Rock Lot 190; 2987/57.

B. L. O'HALLORAN,
Under Secretary for Lands.

SALE OF UNIVERSITY ENDOWMENT LANDS.

Department of Lands and Surveys,
Perth, 8 January 1982.

Corres. 7582/04.

IT is hereby notified for general information that His Excellency the Governor in Executive Council has been pleased to approve under the provisions of the University Endowment Act Amendment Act 1927 of the sale of the lands set out in the Schedule hereunder.

B. L. O'HALLORAN,
Under Secretary for Lands.

Schedule.

Description of Land.

- (a) Portion of Cockburn Sound Location 10 and being part of Lot 11 on Plan 4533 and being the whole of the land comprised in Certificate of Title Volume 1201 Folio 315.
- (b) Portion of Cockburn Sound Location 10 and being Lot 31 on Plan 4533 and being the whole of the land comprised in Certificate of Title Volume 1195 Folio 983.
- (c) Portion of Cockburn Sound Location 10 and being part of Lot 18 on Diagram 22935 and being the whole of the land comprised in Certificate of Title Volume 1288 Folio 273.
- (d) Portion of Cockburn Sound Location 10 and being Lots 19 and 20 on Diagram 39129 and being the whole of the land comprised in Certificate of Title Volume 330 Folio 133A.

SUBURBAN LAND.

Gascoyne Location 326.

Department of Lands and Surveys,
Perth, 8 January 1982.

File No. 1943/73.

HIS Excellency the Governor in Executive Council has been pleased to approve, under section 10 of the Land Act 1933, of Gascoyne Location 326 being set apart as Suburban Land.

(Plan Carnarvon Regional 4.3 (in the Shire of Carnarvon).)

B. L. O'HALLORAN,
Under Secretary for Lands.

SUBURBAN LAND.

Pardu Location 6.

Department of Lands and Surveys,
Perth, 8 January 1982.

File No. 3786/67, V2.

HIS Excellency the Governor in Executive Council has been pleased to approve under section 10 of the Land Act 1933, of Pardu Location 6 being set apart as Suburban Land.

(Plan Mandora 1:250 000.)

B. L. O'HALLORAN,
Under Secretary for Lands.

KUNUNURRA TOWNSITE.

Amendment of Boundaries.

Department of Lands and Surveys,
Perth, 8 January 1982.

Corres. 2811/59.

IT is hereby notified that His Excellency the Governor in Executive Council has been pleased to approve under section 10 of the Land Act 1933 of the amendment of the boundaries of Kununurra Townsite to include the area surveyed and shown on Lands and Surveys Diagram 84765 as Kununurra Lot 1519.

(Public Plan Kununurra Townsite.)

B. L. O'HALLORAN,
Under Secretary for Lands.

LAND ACT 1933.

Land Release.

Department of Lands and Surveys,
Perth, 8 January 1982.

File No. 1847/77.

HIS Excellency the Governor in Executive Council has been pleased to approve under section 45A of the Land Act 1933, of Kalbarri Lot 471 being made available for sale in fee simple at the purchase price of fifteen thousand dollars (\$15 000.00) and subject to the payment for improvements at valuation, in cash, should the successful applicant be other than the former lessee.

(Plan Kalbarri 2 000 BD 64 26.12 (Porter Street).)

B. L. O'HALLORAN,
Under Secretary for Lands.

LAND ACT 1933.

Land Release.

Department of Lands and Surveys,
Perth, 8 January 1982.

File No. 3654/70.

HIS Excellency the Governor in Executive Council has been pleased to approve under section 45A of the Land Act 1933, of Cervantes lot 26 being made available for sale in fee simple at the purchase price of two thousand two hundred and fifty dollars (\$2 250.00) and subject to the payment for improvements at valuation, in cash, should the successful applicant be other than the former lessees.

(Plan Cervantes 2 000 04.25 (Catalonia Street).)

B. L. O'HALLORAN,
Under Secretary for Lands.

LAND ACT 1933.

Land Release.

Department of Lands and Surveys,
Perth, 8 January 1982.

File No. 2070/78.

HIS Excellency the Governor in Executive Council has been pleased to approve under section 45A of the Land Act 1933 of Karratha Lot 1936 being made available for sale in fee simple at the purchase price of three thousand seven hundred and twenty dollars (\$3 720.00) and subject to the payment for improvements at valuation in cash, should the successful applicant be other than the former lessee.

(Plan Karratha 32.23 (Pyramid Road).)

B. L. O'HALLORAN,
Under Secretary for Lands.

LAND ACT 1933.

Land Release.

Department of Lands and Surveys,
Perth, 8 January 1982.

File No. 1804/79.

HIS Excellency the Governor in Executive Council has been pleased to approve under section 45A of the Land Act 1933, of Eneabba Lot 380 being made available for sale in fee simple at the purchase price of two thousand five hundred dollars (\$2 500.00) and subject to the payment for improvements at valuation, in cash, should the successful applicant be other than the former lessee.

(Plan Eneabba 1-2 000 Sheet 16.21 (King Street).)

B. L. O'HALLORAN,
Under Secretary for Lands.

LAND ACT 1933.

Land Release.

Department of Lands and Surveys,
Perth, 8 January 1982.

File No. 3786/67, V2.

HIS Excellency the Governor in Executive Council has been pleased to approve under section 45A of the Land Act 1933, of Pardu Location 6 being made available for sale in fee simple at the purchase price of eight thousand seven hundred and fifty dollars (\$8 750.00) and subject to the payment for improvements at valuation, in cash, should the successful applicant be other than the former lessee.

(Plan Mandora 1 : 250 000.)

B. L. O'HALLORAN,
Under Secretary for Lands.

LAND ACT 1933.

Land Release.

Department of Lands and Surveys,
Perth, 8 January 1982.

File No. 1943/73.

HIS Excellency the Governor in Executive Council has been pleased to approve under section 45A of the Land Act 1933 of Gascoyne Location 326 being made available for sale in fee simple at the purchase price of eleven thousand five hundred and fifty dollars (\$11 550.00) and subject to the payment for improvements at valuation, in cash, should the successful applicant be other than the former lessee.

(Plan Carnarvon Regional 4.3.)

B. L. O'HALLORAN,
Under Secretary for Lands.

LAND ACT 1933.

Land Release.

Department of Lands and Surveys,
Perth, 8 January 1982.

File No. 3479/76.

HIS Excellency the Governor in Executive Council has been pleased to approve under section 45A of the Land Act 1933, of Port Hedland Lot 5279 (formerly part of Lot 3820) being made available for sale in fee simple at the purchase price of one thousand nine hundred and thirty dollars (\$1 930.00) and subject to the payment for improvements at valuation, in cash, should the successful applicant be other than the former lessee.

(Plan Port Hedland 24.27 (Ridley Street).)

B. L. O'HALLORAN,
Under Secretary for Lands.

APPLICATIONS FOR LEASING.

Portion of Reserve No. 14321.

(Katanning Lots 112 and 113).

Department of Lands and Surveys,
Perth, 8 January 1982.

Corres. 7895/12.

APPLICATIONS are invited under section 32 of the Land Act 1933 for the leasing of that portion of Reserve No. 14321 (Katanning Lots 112 and 113) containing an area of 3 642 square metres for the purpose of "Grazing" for a term of one (1) year, and thereafter from year to year at the will of the Minister for Lands at a rental of \$60.00 subject to the following conditions:—

- (1) The land shall not be used for any purpose other than "Grazing" without the prior approval in writing of the Minister for Lands.
- (2) The lease shall be renewable at the will of the Minister for Lands and subject to determination at three months' notice by either party after the initial term of one (1) year. Should the lease be so renewed, the rental fixed may be reappraised at such amount as the Minister for Lands may at any time and from time to time determine.
- (3) The lessee shall not without the previous consent in writing of the Minister for Lands assign, transfer, mortgage, sublet or part with the possession of the demised land.
- (4) The lessee shall, within twelve months from commencement of the lease, fence the external boundaries with a stock proof fence to the satisfaction of the Minister.
- (5) No structures will be erected without the prior approval in writing of the Minister for Lands.
- (6) The lessee shall not cut down, fell, injure or destroy any living timber or scrub upon the demised land except for the purpose of destroying poisonous growth or by the agistment of stock in reasonable numbers.
- (7) The lessee shall indemnify the Minister against all claims for damage to property or persons arising from the use of the land.
- (8) The Minister or his representative may enter the land for inspection at any reasonable time.
- (9) Compensation shall not be payable to the lessee in respect of any improvements effected by him on the demised land and remaining thereon at the expiration or earlier determination of the lease.
- (10) It shall be lawful for the lessee at any time within the three calendar months immediately following the expiration of the term or earlier determination of the lease, to take down, remove and carry away any buildings, structures, improvements and plant the property of the lessee.
- (11) On determination of the lease, the lessee shall fill in, consolidate and level off any unevenness, excavation or hole caused by him during the term of the lease or by removal of his improvements and shall leave the demised land in a clean, neat and tidy condition to the satisfaction of the Minister for Lands and shall remove any or all waste matter as required by the Minister.
- (12) Power is reserved to the Minister for Lands to direct that the number of stock depasturing on the demised land shall be reduced if the Minister is of the opinion that the demised land is overstocked to an extent sufficient or likely to cause permanent damage to the land; failure to comply with any such direction will result in the forfeiture of the lease.

A person in the employ of the State must apply through the Under Secretary for Lands for the Governor's permission to hold this land. Written approval of the Permanent Head concerned should accompany such application.

Applications accompanied by a deposit of \$53.00 must be lodged at the Department of Lands and Surveys, Perth on or before Wednesday, 10 February 1982, together with the attached Land Board Questionnaire.

In the event of more applications than one being received, the application to be granted will be determined by the Land Board.

(Public Plans Katanning 2 000 Sheets 32.32 and 33.32 (Cnr. Barker Streets and Blantyre Street).)

B. L. O'HALLORAN,
Under Secretary for Lands.

APPLICATION FOR LEASING.

Department of Lands and Surveys,
Perth, 8 January 1982.

514/981 TLE:AS.

APPLICATIONS are invited under section 117 of the Land Act 1933 for the leasing of Port Hedland Lot 3832 containing an area of 4 486 square metres for the purpose of "Light Industry" for a term of 21 years at a rental of \$270.00 per annum.

Intending applicants shall submit with their applications details of intended utilisation and proposed development indicating size and type of intended structures, cost estimates, source of funds and programme for construction whether staged or not.

The Minister for Lands reserves the right to refuse any application on the grounds that the proposed utilisation, development and/or development programme is inadequate or unsuitable or that the applicant has failed to show adequate capacity to fund the development.

The successful applicant shall pay a service premium of \$1 390 and a survey fee of \$100 within 30 days of acceptance of application.

Where the in-going lessee indicates that he anticipates a requirement for freehold during the currency of the lease, the Hon. Minister shall signify the extent of development (which may be additional to that required as the basis for leasing the site) that will be necessary to enable the issue of a Crown Grant.

Subject to agreement between the lessee and the Minister, the foregoing development obligations and other conditions set out herein may be varied or added to from time to time.

At any time during the currency of the lease, subject to the agreed development obligations and other conditions having been met to the satisfaction of the Hon. Minister, the lessee may surrender his lease to the intent that he may apply for purchase of the said land.

In the event of the lessee surrendering his lease and becoming the successful applicant for purchase of the said land, a purchase price of \$3 375 shall apply for a period of 3 years from the date of release (following which period the price shall be subject to review) and fees associated with the issue of a Crown Grant shall be payable.

The issue of freehold title to the land will also be subject to the lessee's agreement in writing to the amalgamation of that lot and the adjoining Lot 3833 into a single certificate of title.

The land is made available for leasing subject to the following conditions:—

- (1) The land shall not be used for any purpose other than "Light Industry" without the prior approval in writing of the Minister for Lands.
- (2) The rent shall be subject to reappraisal at the end of the third year and each successive three year period thereafter.

- (3) The lessee shall not without the previous consent in writing of the Minister for Lands assign, transfer, mortgage, sublet or part with the possession of the demised land.
- (4) The land shall be occupied and used by the lessee for the purpose specified within nine (9) months of the commencement of the lease and thereafter will be continuously so used to the satisfaction of the Minister.
- (5) The lessee shall commence construction within nine (9) months and thereafter continue construction and complete and operate the works within two (2) years from the date of commencement of the lease.
- (6) All buildings, erections, paving, drainage and other works shall be to the approval of the Local Authority and the lessee shall perform, discharge and execute all requisitions and works unto the demised land as are or may be required by any local or public authority operating under any statute, by-law or regulation.
- (7) The lessee shall, within twelve months from commencement of the lease, fence the external boundaries to the satisfaction of the Minister.
- (8) The lessee shall maintain existing and future improvements to the satisfaction of the Minister for Lands.
- (9) The lessee shall indemnify the Minister against all claims for damage to property or persons arising from the use of the land.
- (10) The Minister or his representative may enter the land for inspection at any reasonable time.
- (11) Compensation will not be payable for damage by flooding of the demised land.
- (12) Compensation shall not be payable to the lessee in respect of any improvements effected by him on the demised land and remaining thereon at the expiration or earlier determination of the lease.
- (13) It shall be lawful for the lessee at any time within the three calendar months immediately following the expiration of the term or earlier determination of the lease, to take down, remove, and carry away any buildings, structures, improvements and plant the property of the lessee.
- (14) On determination of the lease, the lessee shall fill in, consolidate and level off any unevenness, excavation or hole caused by him during the term of the lease or by removal of his improvements and shall leave the demised land in a clean, neat and tidy condition to the satisfaction of the Minister for Lands and shall remove any or all waste matter as required by the Minister.

A person in the employ of the State must apply through the Under Secretary for Lands for the Governor's permission to hold this land. Written approval of the Permanent Head concerned should accompany such application.

Applications must be lodged at the Department of Lands and Surveys, Perth on or before Wednesday, 24 February 1982 accompanied by a deposit of \$170 together with the required development details and completed Land Board Questionnaire.

All applications lodged on or before that date will be treated as having been received on the closing date, and if there are more applications than one for the lot, the application to be granted will be decided by the Land Board.

(Plan Port Hedland 25.27.)

B. L. O'HALLORAN,
Under Secretary for Lands.

LOCAL GOVERNMENT ACT 1960-1981.

Closure of Streets.

WHEREAS Arnott Mills & Ware Pty Limited, being the owner of the land which adjoins the street hereunder described has agreed to the request of the City of Fremantle to close the said street.

Fremantle.

File No. 2734/980.

F.44. All that portion of Wardie Road, along the northern boundaries of Lots 39 and 42 to 57, inclusive, all of Fremantle Suburban Lot S18 (Land Titles Office Plan 303); from the eastern side of South Terrace (Road No. 4171) to a line in prolongation northward of the eastern boundary of Lot 57 of Fremantle Suburban Lot S18 (Plan 303).

(Public Plan Perth 2000 7.12.)

WHEREAS Ampol Petroleum Limited, The Slow Learning Children's Group of Western Australia, being the owners of the land which adjoins the street hereunder described have agreed to the request of the Town of Geraldton to close the said street.

File No. 1060/78.

G.661. The whole of Mille Street, plus widenings, along the southern boundaries of Geraldton Lots 1137 and 1193 (Reserve 21042); from the northeastern boundary of Lot 2636 to the southwestern side of Crowther Street.

(Public Plan Geraldton 1:2 000 14.14.)

WHEREAS Ivan Vukovich and Marinka Vukovich being the owners of the land which adjoins the street hereunder described have agreed to the request of the Town of Kalgoorlie to close the said street.

Kalgoorlie.

File No. 2869/79.

K.881. All that portion of Cemetery Street, Surveyed and shown bordered blue on Lands and Surveys Diagram 84838.

(Public Plan Kalgoorlie-Boulder 28.39.)

WHEREAS Allen Raymond Piercey, being the owner of the land which adjoins the street hereunder described has agreed to the request of the Shire of Esperance to close the said street.

Esperance.

File No. 877/981.

E.204. All that portion of Twilight Beach Road (Road No. 10616) surveyed and shown bordered blue on Lands and Surveys Diagram 84798.

(Public Plan E125-4.)

WHEREAS Colin Desmond Beilken and Majorie Grace Beilken, being the owners of the land which adjoins the street hereunder described have agreed to the request of the Shire of Esperance to close the said street.

Esperance.

File No. 467/981.

E.205. All that portion of Moran Place, surveyed and shown bordered blue on Land and Surveys Diagram 848000.

(Public Plan: E125-4.)

WHEREAS Roland Fox, Alison Joyce Fox, Alec Francis Tucker and Kathleen Joyce Tucker, being the owners of the land which adjoins the street hereunder described have agreed to the request of the Shire of West Pilbara to close the said street.

West Pilbara.

Flie No. 2174/79.

W.1186. (a) All that portion of Fourth Avenue, shown bordered blue on Lands and Surveys Diagram 84648.

(b) All those portions of Fourth Avenue, now comprised in Onslow Lots 650 and 652, both surveyed and shown on Lands and Surveys Diagram 84648.

(Public Plans Onslow 38.06 and 38.07.)

And whereas the Councils have requested closure of the said streets; and whereas the Governor in Executive Council has approved these requests; it is notified that the said streets are hereby closed.

B. L. O'HALLORAN.
Under Secretary for Lands.

LOCAL GOVERNMENT ACT 1960-1981.

Department of Lands and Surveys,
Perth, 8 January 1982.

IT is hereby declared that, pursuant to the resolution of the City of Cockburn passed at a meeting of the Council held on or about 23 June 1981, the undermentioned lands have been set apart, taken, or resumed under section 17 of the Public Works Act 1902, for the purpose of a new road, that is to say:—

Cockburn.

1998/66 (MR. 1313) MRD 41/33-20.

Road No. 737 (Forrest Road) (Widening of Part). That portion of Cockburn Sound Location 21 as delineated and coloured dark brown on Lands and Surveys Diagram 84167.

1 305 square metres being resumed from Cockburn Sound Location 21.

(Notice of intention to Resume gazetted 18 September 1981.)

(Public Plan Perth 2 000 11.08.)

IT is hereby declared that, pursuant to the resolution of the City of Perth, passed at a meeting of the Council held on or about 21 August 1981, the undermentioned lands have been set apart, taken, or resumed under section 17 of the Public Works Act 1902, for the purpose of a new road, that is to say:—

Perth.

1827/67 (R. 6595).

Road No. 16771 (Kitchener Avenue). A strip of land, varying in width, commencing at the southeastern side of Road No. 1448 (Burswood Road) at the north-western corner of the northern severance of Lot 21 of Swan Location 36 (Land Titles Office Diagram 56320) and extending as delineated and coloured dark brown on Lands and Surveys Diagram 84806 generally eastward through that Location to terminate at the western side of a surveyed road.

1 027 square metres being resumed from Swan Location 36.

(Public Plan Perth 2 000 15.23 and 15.24.)

IT is hereby declared that, pursuant to the resolution of the Town of Bassendean, passed at a meeting of the Council held on or about 24 November 1975, the undermentioned lands have been set apart, taken, or resumed under section 17 of the Public Works Act 1902, for the purpose of a new road, that is to say:—

Bassendean.

1487/980 (MR 6592) (MRD 41/264-10).

Road No. 270 (Widening of Part). That portion of Swan Location R as delineated and coloured dark brown on Lands and Surveys Diagram 84273.

2 122 square metres being resumed from Swan Location R.

(Public Plans Perth 2 000 19.30, 19.31.)

IT is hereby declared that, pursuant to the resolution of the Shire of Bayswater, passed at a meeting of the Council held on or about 28 September 1981, the undermentioned lands have been set apart, taken, or resumed under section 17 of the Public Works Act 1902, for the purpose of a new road, that is to say:—

Bayswater.

4583/56 (R. 6583).

Road No's 4777 and 9391 (Wyatt Road) (Widenings of Part). Those portions of Swan Location 6857 (Reserve No. 25437) as delineated and coloured dark brown on Lands and Surveys Diagram 84475.

Reserve No. 25437 is hereby reduced by 755 square metres and its area amended to 9 333 5 hectares.

(Public Plan Perth 2 000 17.28.)

IT is hereby declared that, pursuant to the resolution of the Shire of Esperance, passed at a meeting of the Council held on or about 29 January 1980, the undermentioned lands have been set apart, taken, or resumed under section 17 of the Public Works Act 1902, for the purpose of a new road, that is to say:—

Esperance.

1001/79 (R. 6570).

Road No. 16758 (i) A strip of land, 20.12 metres wide, commencing at the eastern side of a surveyed road at the northwestern corner of Esperance location 547 and extending as surveyed eastward along the northern boundary of that location to terminate at the northeastern corner of the said location.

(ii) (Widening of Part) That portion of Esperance Location 547 as delineated and coloured dark brown on Lands and Surveys Diagram 84417.

1 951 square metres being resumed from Esperance Location 547.

(Notice of intention to Resume gazetted 11 September 1981.)

(Public Plan E 108-4.)

IT is hereby declared that, pursuant to the resolution of the Shire of Harvey, passed at a meeting of the Council held on or about 16 January 1981, and 27 March 1981, the undermentioned lands have been set apart, taken, or resumed under section 17 of the Public Works Act 1902, for the purpose of a new road, that is to say:—

Harvey.

2963/97, V2 (R. 6573).

Road No. 1303 (Clifton Road) (Widenings of Parts). Those portions of Wellington Location 1 as delineated and coloured dark brown on Lands and Surveys Diagrams 84807 and 84808.

4 325 square metres being resumed from Wellington Location 1.

(Public Plans Bunbury 10 000 2.8, 3.8 and Brunswick Junction 12.40.)

IT is hereby declared that, pursuant to the resolution of the Shire of Koorda, passed at a meeting of the Council held on or about 20 May 1981, the under-mentioned lands have been set apart, taken, or resumed under section 17 of the Public Works Act 1902, for the purpose of a new road, that is to say:—

Koorda.

1263/981 (R.6585).

Road Nos. 15812 and 12213 (Kalannie-Kulja Road) (Widenings of Parts). Those portions of Ninghan Locations 1893 and 2574 as delineated and coloured dark brown on Original Plan 15169.

1 482 square metres being resumed from Ninghan Location 1893.

3 231 square metres being resumed from Ninghan Location 2574.

(Public Plan 65/80 C2.)

IT is hereby declared that, pursuant to the resolution of the Shire of Manjimup passed at a meeting of the Council held on or about 11 February 1981 the under-mentioned lands have been set apart, taken, or resumed under section 17 of the Public Works Act 1902, for the purpose of a new road, that is to say:—

Manjimup.

4082/80 (R.6575).

Road No. 5766 (Deviation of Part). A strip of land 20 metres wide, leaving the northern side of the present road at the southeastern corner of Nelson Location 11589 and extending as delineated and coloured dark brown on Lands and Surveys Diagram 84781 northward inside and along the eastern boundary of that location to terminate at the southeastern side of Road No. 4923 (Seven Day Road).

9 681 square metres being resumed from Nelson Location 11589.

(Public Plan 442 B/40.)

IT is hereby declared that, pursuant to the resolution of the Shire of Morawa, passed at a meeting of the Council held on or about 24 November 1980, the under-mentioned lands have been set apart, taken, or resumed under section 17 of the Public Works Act 1902, for the purpose of a new road, that is to say:—

Morawa.

3243/980 (R.6593).

Road No. 16770 (Bickford Road). A strip of land, 40 metres wide commencing at the northern side of Road No. 8329 (Gutha East Road) at the southwestern corner of Victoria Location 8563 and extending as delineated and coloured dark brown on Original Plan 15168 northward inside and along the western boundary of that Location to terminate at the southern side of a surveyed road at the northwestern corner of the said location.

12.475 1 hectares being resumed from Victoria Location 8563.

(Public Plan 128/80 E2.)

IT is hereby declared that, pursuant to the resolution of the Shire of Mullewa, passed at a meeting of the Council held on or about 2 December 1981, the under-mentioned lands have been set apart, taken, or resumed under section 17 of the Public Works Act 1902, for the purpose of a new road, that is to say:—

Mullewa.

1081/981 (R.6594).

Road No. 5834 (Wubin-Mullewa Road) (Widening of Parts) Those portions of Victoria Locations 2909 and 3985 as delineated and coloured dark brown on Original Plan 15181.

2 450 square metres being resumed from Victoria Location 2909.

3 226 square metres being resumed from Victoria Location 3985.

(Public Plan 156B/40 D2.)

IT is hereby declared that, pursuant to the resolution of the Shire of Northam, passed at a meeting of the Council held on or about 5 September 1980, the under-mentioned lands have been set apart, taken, or resumed under section 17 of the Public Works Act 1902, for the purpose of a new road, that is to say:—

Northam.

3351/980 (MR. 1318) MRD. 42/21-H.

Road No. 1071 (Great Eastern Highway) (Widening of Part). That portion of Avon Location 3976 as delineated and coloured dark brown on Lands and Surveys Diagram 84387.

2 565 square metres being resumed from Avon Location 3976.

(Notice of intention to Resume gazetted 3 July 1981.)

(Public Plans Bakers Hill Townsite 11.10 and 11.11.)

IT is hereby declared that, pursuant to the resolution of the Shire of Tambellup, passed at a meeting of the Council held on or about 27 April 1979, the under-mentioned lands have been set apart, taken, or resumed under section 17 of the Public Works Act 1902, for the purpose of a new road, that is to say:—

Tambellup.

1578/79 (R.6577).

Road No. 16760 (Bowman Road). A strip of land, 20 metres wide, commencing at the western side of Road No. 7027 (Binniup Road) at the southeastern corner of Kojonup Location 5376 and extending as delineated and coloured dark brown on Lands and Surveys Diagram 84796 westward along the southern boundary of that location to terminate at the south-western corner of the said location.

1.609 7 hectares being resumed from Kojonup Location 7239.

1.007 7 hectares being resumed from Kojonup Location 6298.

(Public Plan Warrenup 1:25 000 NE.)

And whereas His Excellency the Governor has declared that the said lands have been set apart, taken, or resumed for the purpose of the said roads, and that plans of the said lands might be inspected at the Department of Lands and Surveys, Perth, it is hereby notified that the lands described above are roads within the meaning of the Local Government Act 1960-1981, subject to the provisions of the said Act.

Dated this 22nd day of December, 1981.

By Order of His Excellency,

D. J. WORDSWORTH,
Minister for Lands.

LICENSED SURVEYORS ACT 1909-1976.

Appointment of Board.

Department of Lands and Surveys,
Perth, 8 January 1982.

Corres. 3553/95, V6.

HIS Excellency the Governor in Executive Council has been pleased to approve under section 4 of the Licensed Surveyors Act 1909-1976, of the appointment of Messrs. Brian Ernest Campbell, William George Henderson, Derrick Cottrell Brown, Edward Arthur McKinnon and Doctor Lawrence Aurelian White as members of the Land Surveyors' Licensing Board for the year ending 31 December 1982.

JOHN F. MORGAN,
Chairman,
Land Surveyors' Licensing Board.

LICENSED SURVEYORS ACT 1909-1976

WESTERN AUSTRALIA

MEMBERS OF THE LAND SURVEYOR'S LICENSING BOARD FOR 1982

John Frank Morgan, F.I.S. (Aust.) M.A.I.C., Surveyor General, Chairman
 William George Henderson, F.I.S. (Aust.) M.A.I.C. Deputy Surveyor General.
 Brian Ernest Campbell, M.I.S. (Aust.), Inspector of Plans and Surveys.
 Lawrence Aurelian White, B.Sc. Eng. (Rand.), Ph.D. (Newcastle), M.I.S. (Aust.).
 Derrick Cottrell Brown, F.I.S. (Aust.) Ass. M.A.I.C.
 Edward Arthur McKinnon, M.I.S. (Aust.), M.A.I.C.

THE following copy of the Register of Licensed Surveyors is published in accordance with the provisions of section 13 (1) of the Licensed Surveyors Act 1909-1976.

JOHN F. MORGAN,
Chairman.

S. J. STOKES,
Secretary.

LAND SURVEYORS' LICENSING BOARD OF WESTERN AUSTRALIA, PERTH

*List of Licensed Surveyors Registered under the provisions of section 12 (1) of the Licensed Surveyors Act 1909-1976
 (No. 25 of 1909) as at the 1st January 1982.*

Reg. No.	Name	Address	Date of Registration
380	Abbott, Gavin Cedric Mason	119A Hackthorne Rd., Cashmere, Christchurch 2 N.Z.	30/7/65
403	Abbott, John Arthur (B.Surv.)	19 Bolton Street, Newcastle, N.S.W. 2300	13/4/67
503	Ablett, Christopher John	28A Waterworks Rd., Dynnryne, Tasmania 7005	27/10/71
512	Agnew, Robert Gordon	3 Pullan Place, Greenwood 6024	19/4/72
300	Aherne, Robert William	36A Seaview Road., Northcote, Auckland 9 N.Z.	3/3/55
647	Alexander, Ian Charles	30 Franklin St., Adelaide, S.A. 5000	10/6/77
432	Alexander, Kenneth	Dept. Lands & Surveys, Perth, 6000	24/9/68
574	Allister, Trevor Atkinson	C/- 24 Guthrie Street, Osborne Park, 6017	27/9/74
244	Allsop, Allan Leonard	31 Sulman Ave., Salters Point, 6152	23/3/29
496	Amuss, Karl Joseph	18 Baron Way, Gosnells, 6110	26/3/71
546	Andrews, Richard George	Whyte, Yarcowie, N.S.W. 5420	17/4/73
344	Annisson, Leslie	Dept. Lands and Surveys, Perth, 6000	3/11/60
695	Atkinson, Clive David	10 Castlefern Way, Duncraig, W.A. 6023	1/10/79
664	Atkinson, Leslie Robert Nelson	Dept. Lands and Surveys, Perth, 6000	4/4/78
426	Attwater, Edward Harry	C/- P.W.D. Hong Kong	3/9/68
513	Babb, Ronald William Henry	4 Anthony Street, South Perth, 6151	19/4/72
631	Baker, Ronald John	Dept. Lands and Surveys, Perth, 6000	27/9/76
228	Barclay, Hugh Carey	59 Glengariff Drive, Floreat Park, 6014	10/10/27
369	Barrie, John Keith	Barrie & Tait, 778 Pacific Highway, Gordon, N.S.W. 2072	31/7/64
504	Bartlett, Kevin Darral	14 Binden Place, Hamersley, W.A. 6022	27/10/71
650	Baruffi, Kevin Ernest	45 Ranelagh Cr., S. Perth, W.A. 6151	26/9/77
483	Bateman, Graham George	C/- Ranieri, Bateman & Assoc. 52 Melville Parade, S. Perth 6151	25/9/70
591	Bateman, Peter Graham	29 Harborne St., Wembley, 6014	26/3/75
592	Baxter, Mervyn John	22 Broome Street, Katanning, W.A. 6317	26/3/75
525	Beardman, Robert Geoffrey	12 Marquis St., Bentley, W.A. 6102	25/10/72
501	Bebb, Geoffrey (B.Surv.)	C/- P.O. Box 793, Lae, Papua—N.G.	7/10/71
505	Beer, Campbell John	Dept. of Lands and Surveys, Perth, 6000	27/10/71
352	Benetti, Raymond Joseph	5 Ackland Way, Cottesloe 6011	12/3/62
315	Bennett, Robert Stanley Beach	17 Ord Street, West Perth, 6005	8/3/57
743	Bennett, Stephen James	C/- P.O. Box 18, Victoria Park, W.A. 6100	22/10/81
373	Berryman, Warren Aubrey	75 Canning Highway, Victoria Park, W.A. 6100	11/9/64
493	Biesterbos, Hendrik	2/41 Fourth Street, Black Rock, Victoria, 3193	10/12/70
575	Birch, Gregory Derwent	79 Ardross St., Applecross 6153	27/9/74
343	Bishop, Roy	17 Astellia Place, Rivett, A.C.T. 2611	7/7/60
474	Blackadder, Paul Richard	6 Scadden Street, Duncraig, 6023	20/3/70
721	Bloomfield, Christopher Colin	C/- 78 Mill Point Road, South Perth, W.A. 6151	18/8/80
375	Boston, Arthur Gordon	255 Fulham Road, London, S.W. 3, England	24/2/65
603	Bowden, Keith Gordon	Dept. of Lands and Surveys, Perth 6000	25/9/75
708	Bowyer, Keith Leslie	25 Jackson Avenue, Karrinyup, W.A. 6018	24/3/80
651	Boxall, James Dennis	19 Yanda St., Waramanga, 2611	26/9/77
632	Bradley, Hugh Anthony	17 Griffin Crescent, Manning, 6152	27/9/76
456	Brandes de Roos, John Richard	P.O. Box 177, Eastwood, N.S.W. 2122	3/6/69
289	Bray, Frederick Harold	Chief Geodetic Surveyor, Dept. Lands & Surveys, Perth, 6000	17/9/53
248	Breen, James Fitzgerald	Flat 141, 333 Beaconsfield Rd., St. Kilda, Victoria 3182	22/1/51
390	Brittain, William Gerard	Weir Road, Mundaring, W.A. 6073	15/3/66
590	Britto, Ralph Francis	312 Salvado Road, Floreat Park, W.A. 6014	10/3/75
411	Brockway, Walter St. Claire	11F/405 Nathan Road, Kowloon, Hong Kong	6/10/67
676	Brolsma, Rynhold	C/- 2 Bagot Road, Subiaco, 6008	30/6/78
484	Bronwasser, Kees Cornelis Arie Jan	122 Aberdeen Street, Perth, W.A. 6000	25/9/70
286	Brook, Eric	30 Leake Street, Peppermint Grove 6011	25/9/52
677	Brosnan, Terrence James	53 Norman Street, Innaloo, W.A. 6018	25/9/78
349	Brown, Colin Victor	C/- Highway, Dept. P.O. Box 82 Blair Athol, S.A. 5084	10/4/61
316	Brown, Derrick Cottrell	282 Rokeby Road, Subiaco W.A. 6008	8/3/57
408	Brown, Maxwell Crofton	C/- Brown McAllister & Assoc., 971 Wellington St., W. Perth 6005	6/6/67
734	Brown, Stephen Michael	27 Doolette Rd., Spearwood, W.A. 6163	9/4/81
412	Browne, Eugene Michael	Dept. Lands and Surveys, Perth, 6000	6/10/67

List of Licensed Surveyors—continued

Reg. No.	Name	Address	Date of Registration
405	Browne, Neil Edmund	C/- Crossland & Hardy P/Ltd., 17 Ord Street, W. Perth 6005	24/4/67
526	Browne, Richard Leslie	Dept. Lands and Surveys, Perth, 6000	25/10/72
576	Bullock, John Laurence	Australian Survey Office, Box P 1233, G.P.O. Perth, W.A. 6001	27/9/74
342	Burkett, Lindsay James	Post Office Box 214, Manjimup, 6258	1/4/60
470	Burrell, William Hales (BSurv.)	2 Clive Street, West Perth 6005	8/10/69
604	Butson, Keith Rodney	Dept. Lands and Surveys, Perth 6000	25/9/75
324	Butson, Stanley Raymond	C/- Hope & Partners, 8 Esplanade, Perth, 6000	16/9/57
735	Buzzai, Anthony	31 Winterfold Rd., Hamilton Hill, W.A. 6163	9/4/81
396	Byrne, Michael John	Hong Kong	1/4/66
381	Byrne, Peter Michael	C/- Aust. Aerial Mapping (W.A.) P/Ltd., 2 Bagot Rd., Subiaco 6008	30/7/65
514	Caldwell, Alexander Phillip	C/- Messrs. Jones, Fline & Pike, 341 Queen St., Brisbane, QLD. 4000	19/4/72
340	Callaghan, Garry Coleman	7 Champion Rd., Lesmurdie, W.A. 6076	18/3/60
325	Cameron, Ian Field	47 Labouchere Rd., South Perth, W.A. 6151	16/9/57
422	Cameron, John	C/- Surveying Dept., W.A.I.T., Hayman Rd., Bentley, 6102	7/3/68
214	Camm, Harold	P.O. Box 29, Mosman Park, 6012	9/4/25
333	Camm, Richard Parker	12 Manning Street, Mosman Park, 6012	27/2/59
306	Campbell, Brian Ernest	Inspector of Plans & Surveys, Dept. Lands & Surveys, Perth, 6000	14/9/55
239	Campbell, Gordon	C/- 5 View St., Peppermint Grove, 6011	5/10/28
709	Carlton, Gary Glen	60 Pavetta Crescent, Forrestfield, W.A. 6058	24/3/80
696	Carlton, Murray Ralph James	3 Hendon Place, Wilson, 6107	1/10/79
560	Carter, John Frederick	C/- Dept. Lands & Surveys, Perth, 6000	29/4/74
697	Castalanelli, Martin Anthony	C/- Assoc. Surveys, 140 Colin St., W. Perth, W.A. 6005	1/10/79
465	Cavill, John Albert Llewellyn	56 Sandgate Street, South Perth, 6151	10/9/69
665	Charlesworth, Mark Ashley	21 Madana Place, Craigie, W.A. 6025	4/4/78
577	Chignell, George Stanley	C/- 78 Mill Point Rd., S. Perth, W.A. 6151	27/9/74
410	Chinchen, John Howard	C/- Joint Consultancy Services, 14th Floor, MSA Building, Singapore	3/7/67
601	Chudleigh, David Charles	P.O. Box 1596, Alice Springs, N.T. 5750	16/5/75
605	Clarke, Gordon Richard	P.O. Box 927, Darwin 5794	25/9/75
288	Clement, John Ronald Sydney	24 Double Bay Road, Double Bay, N.S.W. 2028	8/6/53
538	Cohen, Christopher John	44A Canning Street, Launceston, Tasmania 7250	10/4/73
249	Cohen, John Walter	44A Canning Street, Launceston, Tasmania 7250	22/1/31
642	Cole, Gregory Ian	3A France St., Mandurah, W.A. 6210	25/3/77
400	Comber, Richard Francis	Australian Survey Office, Box P. 1233 G.P.O., Perth, 6001	29/9/66
302	Considine, Desmond Clifford	4 Glyde Street, East Fremantle, 6158	23/3/55
475	Cook, Rodney James Prescott	5 Moness Place, Shelley, W.A. 6155	20/3/70
571	Cooke, Terrence Robert	C/- McKimmie Jamieson Pty. Ltd. P.O. Box 191, S. Perth, 6151	5/8/74
593	Copley, Howard Geoffrey	7 Kurrarong Street, Roleystone, W.A. 6111	26/3/75
606	Coppin, Peter Rowland	P.O. Box 2602, Darwin, N.T. 5794	25/9/75
356	Cotterell, William Gary	P.O. Box 91, West Perth, 6005	8/3/63
256	Couper, Alexander Davidson	3 Sonogo Avenue, Kelmscott, W.A. 6111	15/10/34
472	Cox, Denis John	C/- Mr. E. J. I. Hargreaves, 47 Nicholas St., Ipswich, QLD 4305	12/3/70
194	Cox, Frederick William	403 Grand Promenade, Dianella, 6062	19/5/15
617	Craven-Smith-Milnes, James Assheton	110 Napier St., Cottesloe, W.A. 6011	29/3/76
618	Creegan, Edmund Anthony	Not Known	29/3/76
485	Cribb, Barry George	Dept. of Lands and Surveys, Perth, 6000	25/9/70
317	Croghan, Kevin John	C/- P.O. Airlie Beach, QLD. 4800	8/3/57
303	Crowe, Peter Maxwell	Divisional Surveyor, Dept. Lands & Surveys, Perth, 6000	22/3/55
433	Currie, Brian Lloyd	8 Sorrento St., Sherwood, Whangarei, New Zealand	24/9/68
357	David, Llewellyn	52 Planet Street, Carlisle, 6101	8/3/63
663	Davies, Trevor Claude	2 Hill St., Paeroa, N.Z.	14/2/78
698	Dawson, John Richard	Lot 457 Finn Court, Singleton, W.A. 6210	1/10/79
272	Dawson, Walter Arthur	Austn. Survey Office, Box P1233, G.P.O., Perth, 6001	27/9/48
561	Deague, Neville Vernon	18 Marsh Way, Bull Creek, W.A. 6153	29/4/74
230	Dean, Jack Geoffrey Youle	35 Brown Street, Claremont, 6010	10/10/27
731	Deboer, Jan Pieter	101 Dorothy Street, Gosnells, W.A. 6110	9/4/81
736	Dela Motte, Michael Thomas	2B Magiddo Way, Duncraig, W.A. 6023	9/4/81
722	Delfos, Johannes Jacobus Fredrick	C/- Hille & Thompson, 48 Marine Terrace, Geraldton, W.A. 6530	6/10/80
330	Denton, Harvey William	163 Marine Terrace, Busselton, 6210	18/9/58
710	Digwood, Stephen James	31 Godwin Avenue, Manning, W.A. 6152	24/3/80
365	Dimond, Barrie Ian	Dept. Lands and Surveys, Perth, 6000	12/3/64
383	Doig, Peter Robin	P.O. Box 229, Roseville, N.S.W. 2069	2/9/65
460	Donaldson, Robert John	P.O. Box 211, Keri Keri, Northland, New Zealand	26/6/69
619	Douglas, Peter Courtney	3 George Road, Roleystone, W.A. 6111	29/3/76
515	Douglas, Scot	C/- K. A. Read (Pty. Ltd.) 191 Queen St., Melbourne, Vic. 3000	19/4/72
666	Drayson, Philip Michael	15 Hilder Road, The Gap, QLD. 4061	4/4/78
652	Driscoll, Peter Stell	27 Bellevue Terrace, Swanbourne, W.A. 6010	26/9/77
562	Duffy, Keith Michael	44 Otterden Street, Gosnells, 6110	29/4/74
218	Dunne, Harry Arthur	Beacon, W.A. 6472	20/10/26
516	Dymond, Harley Edward	Darwin, N.T.	19/4/72
711	Eames, Terry Desmond Grier	Not Known	24/3/80
620	Earl, Julian Charles	67 Alness Street, Ardross, W.A. 6153	29/3/76
192	Easton, William Robert	72 Doonon Road, Nedlands, 6009	22/10/14
506	Eaton, Rodney John	4 Hayward Place, Eaton, W.A. 6232	27/10/71
551	Eckersley, Brian Stephen	15 Hunt St., Wagin, 6315	10/10/73
476	Edwards, Ian Ernest	130 Colin Road, Wembley Downs, 6019	20/3/70
607	Edwards, Kenneth Murray	39 Anthony Street, Lesmurdie, 6076	25/9/75

List of Licensed Surveyors—continued

Reg. No.	Name	Address	Date of Registration
563	Edwards, Robert George	282 Rokeby Road, Subiaco, W.A. 6008	29/4/74
693	Eggeling, Herbert Frederick	5/8 Birtley Place, Elizabeth Bay, N.S.W. 2011	14/9/79
318	Ewing, John Oliver	282 Rokeby Road, Subiaco, W.A. 6008	8/3/57
621	Farrar, Henty Stuart	Dept. of Lands & Surveys, Perth 6000	29/3/76
219	Farrington, Edwin George	23 Malcolm Street, North Beach, 6020	20/10/26
329	Ferrier, John William Hannay	C/- Australian Survey Office, Melbourne, Vic. 3000	5/3/58
331	Fisher, Morris Maxwell	34 St. Quentin Avenue, Claremont, W.A. 6010	18/9/58
299	Fitzpatrick, Egbert Ronald	46 Griffin Crescent, Manning, 6152	17/9/54
510	Forster, David Croft	C/- Lands, Surveys & Mines, Mt. Hagen, Papua, New Guinea	28/3/72
413	Forster, George	73 View Terrace, E. Fremantle, W.A. 6158	6/10/67
740	Forte, Dennis Rodney	G.P.O. Box P1233, Perth, W.A. 6001	30/4/81
440	Foxlee, John Warren (B.Surv)	42 Yiman Street, Waramanga, A.C.T. 2611	3/12/68
197	Fyfe, Wallace Vernon	87 Esplanade, South Perth, 6151	9/10/19
564	Gardiner, Ian Keith	C/- 11 Cantray Avenue, Applecross, 6153	29/4/74
391	Garey, Peter William	C/- Gallagher, Odell & Garey, 32 York Street, Sydney, 2000	15/3/66
668	Garvey, Barry William	C/- 65 Mangles Street, Bunbury, W.A. 6230	4/4/78
667	Gath, Graham Malcolm	P.O. Box 29, Cuballing, W.A. 6311	4/4/78
669	Gerloff, Douglas Murray	Not Known	4/4/78
374	Geste, George	Dept. of Lands and Surveys, Perth, 6000	11/9/64
678	Gill, Christopher George James	C/- 282 Rokeby Road, Subiaco, W.A. 6008	25/9/78
653	Gilligan, Stephen Ambrose	161 Abbott Street, Scarborough, W.A. 6019	26/9/77
712	Goldacre, Terence Howard	C/- 282 Rokeby Road, Subiaco, W.A. 6008	24/3/80
270	Gordon, Ivor Montague	6 Richardson Avenue, West Perth, 6005	24/3/48
699	Gorman, Gerard Brian	11 Pinxton Court, Carine, W.A. 6020	1/10/79
406	Grant, Christopher Alan	27 Barker Drive, Duncraig, W.A. 6023	24/4/67
594	Gray, Dennis Richard	Dept. of Lands and Surveys, Perth, 6000	26/3/75
732	Greig, Bernard David	58 Birdwood Avenue, Como, W.A. 6152	9/4/81
466	Greville, John Rodger	282 Rokeby Road, Subiaco, W.A. 6008	7/10/69
245	Grigg, Clifford Edwin	13 Penrose Street, Auchenflower, QLD. 4066	10/6/30
737	Grinham, Gary Robert	9 Clemros Way, Leeming, W.A. 6153	9/4/81
578	Grogan, Daniel Thomas	30 Ailsworth Court, Thornlie, 6108	27/9/74
457	Gudgin, Anthony Raymond	Flat 17, 8 Caldecott Road, Kowloon, Hong Kong	3/6/69
348	Guidice, John	197 High Street, Fremantle, 6160	20/3/61
654	Gulaptis, Christopher	C/- 66 Redfern Street, North Perth, W.A. 6006	26/9/77
446	Gunn, Christopher Saunders	Not Known	30/1/69
266	Hall, Maxwell Clarence	3 Monsoon Close, Waikiki, 6169	15/10/41
362	Hamm, George Francis	C/- Highways Dept., Box 82 P.O. Blair Athol, S. Aust. 5084	26/9/63
477	Hams, Ashley Charles	6 Driffield Street, Hamersley, 6022	20/3/70
622	Harding, Barry Randall	C/- 31 Benjafield Way, Hamersley, W.A. 6022	29/3/76
733	Hardman, Douglas John	Dept. of Lands & Surveys, Perth, 6000	9/4/81
292	Harley, Eric Allan	P.O. Box 207, Albany, 2330	3/3/54
700	Harrison, Nicholas Jeffrey	3 Munsey Street, Ardross, 6153	1/10/79
579	Hart, Allan Robert	43 Hotchkiss Drive, Balcatta, W.A. 6021	27/9/74
679	Hart, William Stephen	C/- Post Office, Derby, W.A. 6728	25/9/78
552	Hastie, Wayne Edgar	95 Dyson Street, South Perth 6151	10/10/73
655	Hatch, Mark William	P.O. Box 975, Geraldton, W.A. 6530	26/9/77
623	Havelberg, Geoffrey Keith	43 Cambridge Street, Leederville W.A. 6007	29/3/76
539	Hawker, Markam Lorimer	18 Austin Street, Shenton Park 6008	10/4/73
304	Hawking, Robert Bouchier	20 Hope Crescent, Lesmurdie, W.A. 6076	22/3/55
713	Hawkins, Steven Douglas	C/- F. K. Thompson, 32 Stirling Street, Bunbury W.A. 6230	24/3/80
680	Hayes, Dennys William	1 Merrifield Place, Mullaloo W.A. 6025	25/9/78
480	Hayes, Peter John	31 Hogan Avenue, Mt. Warrigal, N.S.W. 2528	10/6/70
714	Hearle, Shane Morgan	98 Burniston Street, Scarborough, W.A. 6019	24/3/80
341	Heavey, Lawrence (B.Surv)	Dept. of Lands and Surveys, Perth 6000	18/3/60
681	Hedderwick, Roderick John	C/- P.O. Box 990, Albany, 6330	25/9/78
291	Henderson, William George	Deputy Surveyor General, Dept. Lands & Surveys, Perth 6000	5/10/53
527	Heyhoe, Philip Douglas	Geraldton, W.A. 6530	19/4/72
517	Higham, Geoffrey John	89 Eric Street, Cottesloe, 6011	19/4/72
553	Higham, John Arnold	59 Burrenate Street, Willetton 6155	10/10/73
624	Hill, Brian Francis Cyprian	215 Railway Road, Kalamunda, W.A. 6076	29/3/76
481	Hill, John Edmund	P.O. Box 265, Cabramatta, N.S.W. 2166	10/6/70
656	Hille, Peter Ernest	C/- 282 Rokeby Road, Subiaco W.A. 6008	26/9/77
307	Hille, Peter John	48 Marine Terrace, Geraldton 6530	14/9/55
685	Hills, Raymond Arthur	37 Barrington Street, Spearwood, W.A. 6163	9/4/79
608	Hogan, Stephen John	C/- Aust. Survey Office, Canberra City, A.C.T. 2601	25/9/75
384	Holland, Ronald Arthur	C/- Assoc. Surveys Pty. Ltd., 140 Colin Street, West Perth 6005	2/9/65
701	Holloway, Robert David	26 Wallace Street, Belmont, W.A. 6104	1/10/79
486	Holman, William Frederick	Dept. of Lands and Surveys, Perth 6000	25/9/70
537	Hooi, Chiew Kan	95 Station Street, Petersham, N.S.W. 2049	11/1/73
547	Hoops, David William	140 Holland Street, Wembley, W.A. 6014	17/4/73
554	Horlin, Eric James	Dept. Lands and Surveys, Perth 6000	10/10/73
370	Hoskin, Richard Arthur	P.O. Box 313, West Perth 6005	31/7/64
434	Houghton, Henry James	Dept. Lands and Surveys, Perth 6000	24/9/63
609	Hughes, Robert Leslie	75 Glyndebourne Avenue, Thornlie, W.A. 6108	25/9/75
550	Hunt, Brian Atlee	69 Great Northern Highway, Midland, W.A. 6056	20/9/73
518	Hunt, Peter	C/- Australian Survey Office, Box P1233, Perth 6000	19/4/72
657	Hunter, Graham Grovenor	7 Maccabean Avenue, Dianella, W.A. 6062	26/9/77
414	Hunter, John	37 Camden Park Parade, Ferntree Gully, Victoria 3156	6/10/67
319	Hutchison, Colin Philip	Divisional Surveyor, Dept. Lands & Surveys, Perth 6000	8/3/57
478	Ingram, William Warwick	6 Hawkins Street, Mt. Pleasant, W.A. 6153	20/3/70
723	Ireland, Gregory John	27 Murray Road, Palmyra, W.A. 6157	6/10/80

List of Licensed Surveyors—continued

Reg. No.	Name	Address	Date of Registration
346	Jack, McGregor Albert	44 Parkside Avenue, Mt. Pleasant, 6153	2/12/60
715	Jackson, Ian Robert	23 Pitt Street, Kensington, W.A. 6151	24/3/80
298	Jackson, Thomas Charles	5 Clark Place, Karrinyup W.A. 6018	4/8/54
595	James, Robert John	C/- Aust. Survey Office, Box P1233, G.P.O., Perth, W.A. 6001	26/3/75
377	Jamieson, John Alexander	C/- 78 Mill Point Road, South Perth, W.A. 6151	22/3/65
273	Johns, Walter Francis	17 Ord Street, West Perth 6005	27/9/48
336	Johnson, Howard Angus, M.B.E.	334 Mitcham Road, Mitcham, Vic. 3132	11/9/59
350	Johnson, Leslie William	Australian Survey Office, Box P1233, G.P.O. Perth 6001	19/4/61
326	Johnson, Warren Frederick	Warren F. Johnson Pty. Ltd., 47 Hay Street, Subiaco, W.A. 6008	16/9/57
442	Johnstone, David Russell	P.O. Box 5299, Boroka, Papua, N.G., T.P., N.G.	3/12/68
528	Juhasz, Gunther Ludwig	167 Brede Street, Geraldton, 6530	25/10/72
658	Kane, Alan Michael	C/- 225 High Street, Fremantle W.A. 6160	26/9/77
467	Kanther, Lyndon Clyde	53 Palmerston Street, Mosman Park, W.A. 6012	7/10/69
649	Karl, Heinz	C/- Newnham & Karl, 5 Murdock Street, Coffs Harbour, N.S.W. 2450	2/8/77
716	Kay, Richard John	Dept of Lands & Surveys, Perth 6000	24/3/80
314	Keating, John Vincent	224 Salvado Road, Floreat Park, 6014	6/9/56
378	Keays, Frank Alexander	C/- M. A. Nicholas & Assoc., 18 Stone St., South Perth 6151	22/4/65
407	Kelly, Ian Edmund John (B.Surv)	110 Grant St., Cottesloe 6011	24/4/67
497	Kendall, Graham Douglas	P.O. Box 162, Murgon, Queensland, 4605	26/3/71
392	Kendon, Stuart Neil	4 Brasenose Place, Tawa, Wellington, New Zealand	15/3/66
670	Kennedy, Peter James	17 Beach Street, Cottesloe, W.A. 6011	4/4/78
368	Keown, John Wilton	3rd Floor, 371A Pitt Street, Sydney, N.S.W. 2000	7/5/64
358	King, Anthony Kynaston	19 John St., Cottesloe, W.A. 6011	8/3/63
641	King, Charles Warren	C/- P.O. Box 3, Kalamunda, 6076	11/3/77
625	King, Peter Damien	Dept. of Lands & Surveys, Perth, W.A. 6000	29/3/76
565	King, Richard James	140 Colin Street, West Perth 6005	29/4/74
724	Kingston, Barry Philip	26 Peninsula Avenue, Heathridge, W.A. 6027	6/10/80
379	Kingston, Robert Charles	66 Marlow Street, Wembley, 6014	17/6/65
309	Kirkby, Sydney Lorrimer, M.B.E.	C/- Division of National Mapping, 497 Collins Street, Melbourne, Victoria 3000	30/9/55
271	Klamus, Nicholas Gregory	92 Military Road, Dover Heights, N.S.W. 2030	24/3/78
487	Klinge, Jaap	Dept. of Lands & Surveys, Perth 6000	25/9/70
633	Kraft, Paul Patrick	24 Crocus Way, Ferndale, 6155	27/9/76
638	Kros, Martin	1 Dalwood Court, Hamersley, W.A. 6022	3/11/76
498	Kuenen, Heinrich Arnoldus	41 Davallia Road, Duncraig, 6023	26/3/71
529	Laffer, Gordon Ashley	5 Ferndale Street, Floreat Park, 6014	25/10/72
610	Lane, Cornelius Joseph	96 Third Avenue, Mt. Lawley, 6050	25/9/75
488	Lang, Robert George	18 Hawkstone Street, Cottesloe, W.A. 6011	25/9/70
686	Lange, Rodney Graeme	413 Lennard Street, Dianella, W.A. 6062	9/4/79
363	Larmer, Michael James	C/- P.O. Box 372, Port Moresby, Papua-N.G.	6/12/63
312	Lavers, Lindsay John	20 Derwent Street, Parafield Gardens, South Australia 5107	19/4/56
415	Lawler, Gerald Albert	24 Liddiard Street, Hawthorn, Victoria 3122	6/10/67
489	Le Faucheur, Frank John	28 Wessex St., Carine 6020	25/9/70
580	Leighton, Kenneth Alan	Dept. of Lands & Surveys, Perth 6000	27/9/74
643	Lengkeek, Paul Robert	C/- 2 Skew Road, Bayswater, W.A. 6053	25/3/77
385	Lenz, Walter	2857 Albany Highway, Kelmscott 6111	10/9/65
530	Lester, Richard George	54 Griffel Way, Duncraig, W.A. 6023	25/10/72
461	Lewis, Kennon Richard	17 Dunkley Avenue, Applecross, W.A. 6153	26/6/69
725	Light, Steven Craig	C/- 44 Beatrice Street, Doubleview, W.A. 6018	6/10/80
327	Lindsay, Graham Kerr	P.O. Box 927, Darwin, N.T. 5794	16/9/57
443	Locke, John William	P.O. Box 6752, Auckland, New Zealand	3/12/68
359	Lockhart, Allan Campbell	282 Rokeby Road, Subiaco, W.A. 6008	8/3/63
259	Lockwood, Arthur Rodney	9 Binya Street, Griffith, N.S.W. 2680	15/2/35
694	Lode Wyk, Michael Hendrik	60 Fourth Avenue, Mt. Isa, Queensland 4825	14/9/79
744	Longford, Ian Gregory	33 Bruce Street, Leederville, W.A. 6007	22/10/81
452	Longley, Peter James	10 Fyfe Court, Trigg, W.A. 6020	14/3/69
566	Lowe, Clive Charles	5 Shenton Avenue, Guildford, W.A. 6055	29/4/74
523	Luscombe, Ivan Mervyn	P.O. Box 351, Darwin, N.T. 5794	22/9/72
687	Lutey, John Dale	57 Amherst Street, White Gum Valley, W.A. 6162	9/4/79
682	Lyons, Francis John	19 Whiteman Street, Thornlie W.A. 6108	25/9/78
265	Macdonald, Donald	29 Rosenthal Street, Campbell, A.C.T. 2601	15/9/41
634	Machin, Myra Jane (Miss)	3 Pullan Place, Greenwood, W.A. 6024	27/9/75
507	Machin, Roger Alan Seaton	P.O. Box 203, Bridgetown, W.A. 6255	27/10/71
726	Mackay, Ian James	C/- 98 Circe Circle, Dalkeith, W.A. 6009	6/10/80
355	Mackintosh, Robert	Highlands Arcade, Bowral, N.S.W. 7576	4/3/63
671	Macleod, William James	Not known	4/4/78
626	Magnus, Edward Randolph	21 Butcher Road, Roleystone, W.A. 6111	29/3/76
567	Maguire, Kenneth Raymond	9 Chudleigh Street, East Fremantle, W.A. 6158	29/4/74
423	Mahoney, Peter Anthony (B.Surv.)	92 Clift Avenue, Northbridge, N.S.W. 2063	7/3/68
500	Marais, Gene Aurret	P.O. Box 158, Kalamunda, 6076	12/5/71
555	Marion, Graham Evan	Dept. Lands and Surveys, Perth 6000	10/10/73
337	Markey, Trevor Louis	4 Judd Street, South Perth, W.A. 6151	18/9/59
508	Marsh, Alan John	68 Wheatley Road, Gosnells 6110	27/10/71
278	Martin, John Braidwood	39/26 Cranbrook Avenue, Cremorne, N.S.W. 2090	21/9/50
281	Martyr, William Bawden	4 Olcote Street, Doubleview, W.A. 6018	8/3/51
630	Mastaglia, Francesco	P.O. Box 927, Darwin, N.T. 5794	12/4/76
745	Mattaboni, Peter Robert	Lot 74, Cooper Street, Wanneroo, W.A. 6065	22/10/81
334	McAdam, Phillip Thomas	Divisional Surveyor, Dept. Lands & Surveys, Perth 6000	27/2/59
424	McAllister, Craig Douglas	971 Wellington Street, West Perth, W.A. 6005	15/3/68
596	McAllister, Keith William	11 Ratcliffe Road, Booragoon, W.A. 6154	26/3/75

List of Licensed Surveyors—continued

Reg. No.	Name	Address	Date of Registration
524	McAvoy, David John	15 Walker Street, Rosetta, Tasmania 7010	22/9/72
648	McCarthy, Bernard Hewitt	P.O. Box 5421, Auckland 1, New Zealand	10/6/77
468	McCarthy, Robert Clive	Dept. Lands and Surveys, Perth 6000	7/10/69
582	McCrackan, Kenneth Miles	Dept. Lands & Surveys, Perth 6000	27/9/74
532	McCracken, Donald George	47 Labouchere Road, South Perth 6151	25/10/72
549	McDonald, Laurence Cecil (B.Surv.)	190 Oslewn Drive, Macgregor, A.C.T., 2615	25/6/73
583	McDonald, Robert William	Not known	27/9/74
450	McElwee, Darcy Charles	C/- M. N. Apitz, P.O. Box 5116A, Newcastle West, N.S.W. 2302	6/3/69
280	McFadden, John Robert	Asst. Surveyor General, Dept. Lands & Surveys, Perth	8/3/51
597	McGay, Douglas John	47 Dugan Street, Kalgoorlie, W.A. 6430	26/3/75
471	McIntosh, Graham Herbert	7 Marine Street, Vaucluse, N.S.W. 2030	11/12/69
495	McKellar, Duncan Alexander	Australian Survey Office, P.O. Box P1233, G.P.O. Perth 6001	17/3/71
702	McKellar, Gregory Ross	31 Reen Street, Kewdale, W.A. 6105	1/10/79
360	McKimmie, Michael James	McKimmie, Jamieson & Partners, Pty Ltd 78 Mill Point Road, South Perth 6151	8/3/63
703	McKinney, Roderick James	C/- 37 Hartwell Street, Coolbinia, W.A. 6050	1/10/79
347	McKinnon, Edward Arthur	C/- Graham, Cameron & McKinnon, 47 Labouchere Road, South Perth 6151	20/3/61
491	McKinnon, Kenneth Charles	C/- Graham, Cameron & McKinnon, 47 Labouchere Road, South Perth 6151	25/9/70
636	McLean, Gregory Stewart	C/- P.O. Box 927 Darwin, N.T. 5794	27/9/76
453	McMahon, Kevin John	17 Clark Street, Nedlands 6009	14/3/69
611	McMullen, John Anthony	C/- Assoc. Surveys, 140 Colin Street, W. Perth 6005	25/9/75
305	McMullen, Michael Roughan	48 Webster Street, Nedlands, W.A. 6009	22/3/55
320	McNamara, Bernard Allan	C/- P.O. Box 236, Carnarvon, 6701	8/3/57
746	Meares, Alex Goldsmith	C/- 32 Stirling Street, Bunbury, W.A. 6230	22/10/81
644	Medwid, George Gene Ren	Dept. of Lands & Surveys, Perth, W.A. 6000	25/3/77
427	Meikle, Kevin Raymond	P.O. Box 954, Suva, Fiji	3/9/68
459	Meiklejohn, Douglass Grant	P.O. Box 263, Tauranga, New Zealand	3/6/69
435	Meleng, Paul	157 Goldfields Road, Castletown, Esperance 6450	24/9/68
199	Mellows, Ernest John	17 Woodsome Street, Mt. Lawley 6050	16/10/20
531	Menzies, Trevor William	C/- P.O. Box 2650, Darwin, N.T. 5794	25/10/72
321	Midgley, Alan John	14 King Edward Street, Pymble, N.S.W. 2073	8/3/57
401	Miell, Murray Rankine	59 Anstey Crescent, Kurralta Park, S.A. 5037	23/9/66
520	Milanko, Louis George	Mary Street, Hazelmere, W.A. 6055	19/4/72
559	Miller, Charles Garner	C/- Warren F. Johnson Pty Ltd., 47 Hay Street, Subiaco 6008	19/3/74
548	Milliken, Barry Earl (B. Surv.)	27 Phillip Cr. Barrack Heights, Warilla, N.S.W. 2528	25/6/73
463	Milne, Andrew Max	19 Tyers Road, Roleystone, W.A. 6111	7/7/69
738	Misson, Michael John	Unit 13/172 Mill Pt. Road, South Perth 6151	9/4/81
573	Mitchell, Raymond Allan	C/- Aust. Survey Office, G.P.O. Box P1233 Perth 6001	6/9/74
540	Moir, Kevin James	25A Johnston Street, Collie 6225	10/4/73
428	Monro, Gordon Alexander	6 Haynes Street, Tamworth, N.S.W. 2340	3/9/68
386	Montgomerie, John Winton	12 Parkside Street, St. Heliers, Auckland, 5, New Zealand	10/9/65
436	Montgomery, Sydney Bruce	27 Middleton Way, Bullcreek, W.A. 6153	24/9/68
635	Moran, Trevor Glynne	Unknown	27/9/76
277	Morgan, John Frank	Surveyor General, Dept. Lands & Surveys, Perth 6000	21/9/50
462	Moriarty, Bernard Anthony	5 Marillian Avenue, Waitara, N.S.W. 2077	26/6/69
335	Morland, Robert Keith	Divisional Surveyor, Dept. Lands & Surveys, Perth 6000	27/2/55
393	Moore, John Benson	6 Gorr Court, Shepparton, Victoria 3630	15/3/66
284	Morris, Robin	15 Durlacher Street, Geraldton 6530	10/3/52
322	Morrison, Murray Alexander	282 Rokeby Road, Subiaco 6008	8/3/57
490	Moss, Ian Francis	C/- 78 Mill Point Road, South Perth 6151	25/9/70
581	Mould, Garry Robert	C/- Australian Survey Office, Canberra, A.C.T. 2601	27/9/74
730	Mulholland, Henry Richeson	Flat 211, 445 Stirling Highway, Cottesloe, W.A. 6011	31/10/80
332	Munsie, Selby Walter	28 Kingsall Road, Attadale, W.A. 6156	18/9/58
313	Murray, David Denis	6 Crellin Grove, Camberwell, Victoria 3124	15/8/56
371	Murray, Geoffrey James	85-87 Moore Street, Liverpool, N.S.W. 2170	31/7/64
382	Murray, Kenneth John	8 Chrysostom Street, Trigg, W.A. 6020	30/7/65
447	Neale, Peter James	16 Marr Street, Myaree, W.A. 6154	31/1/69
541	Ng, Hoong Hoy	80 Jalan Madrasa, Taiping, Perak, West Malaysia	10/4/73
297	Nicholas, Malcolm Albert	M. A. Nicholas & Associates, 18 Stone St., South Perth 6151	12/3/54
482	Nickles, Wayne Lindsay	5 Alverston St., Waterview, Auckland 7, New Zealand	20/9/70
216	Noble, Christopher	Not known	9/4/25
584	Nolan, Gerald John	32 Weld Street, Palmyra 6157	27/9/74
287	Norman, Leslie Maurice	7 Burt Street, Albany 6330	29/9/52
747	O'Brien, Thomas Gerard	103 Manning Road, Manning, W.A. 6152	22/10/81
398	O'Callaghan, Barry Thomas	47 Wakefield Street, Adelaide, S.A. 5000	1/9/66
556	O'Connor, Desmond Contoy	118 Forrest Street, South Perth 6151	10/10/73
269	O'Leary, Robert Vincent	Road Mail Box 258, West Pingelly, 6308	14/7/47
612	Owen, Robert Tudor	442 Beaufort Street, Highgate, W.A. 6000	25/9/75
388	Palmer, Michael John	14 Paxton Street, French's Forest, N.S.W. 2086	13/1/66
672	Parker, Charles William	76 Parammatta Road, Doubleview, W.A. 6018	4/4/78
409	Pascott, George	15 Pindari Road, City Beach 6015	6/6/67
673	Pasotti, Brian	22 Elmward Cres, Lesmurdie 6076	4/4/78
464	Paterson, Kimberley Frank	442 Beaufort Street, Highgate, W.A. 6000	7/7/69
717	Paul, Nigel John	C/- Markey, Campbell & Thompson, 4 Judd Street, South Perth 6151	24/3/80
425	Peak, Alan William	6 Littlejohn Street, Hillsborough, Auckland 4, New Zealand	6/6/68
613	Pedri, Guido	13 Arilia Road, Balcatta, W.A. 6021	25/9/75
674	Phelp, John Martin	48 Leach Highway, Wilson 6107	4/4/78
542	Piowczyk-Kruk, Mateusz Richard	64 John Street, Cottesloe 6011	10/4/73

List of Licensed Surveyors—continued

Reg. No.	Name	Address	Date of Registration
511	Phillips, David Graham	Unit 8, 20 Addison Road, Black Forest, S.A. 5035	6/4/72
748	Phillips, Kevin David	3 Thompson Way, Bullcreek, W.A. 6155	22/10/81
351	Piper, Keith Howard	10 Tyson Place, Quinns, W.A. 6030	19/4/61
429	Porteous, Andrew Allistair	P.O. Box 38 Gordon, N.S.W. 2072	3/9/68
263	Potts, Frederic Arnold	21 Alvin Street, Mt. Lawley 6050	18/8/38
683	Potts, Graeme Leslie	3 Horgan Street, Mosman Park, W.A. 6012	25/9/78
308	Pownall, Kevin Arthur	140 Colin Street, West Perth 6005	14/9/55
444	Privett, Leigh Gordon	444 Wilson Street, Albury, N.S.W. 2640	3/12/68
688	Ptolomey, Robert William	20 Greenwell Street, Scarborough W.A. 6019	9/4/79
494	Quinn, Anthony George	18 Canning Avenue, Mt. Pleasant 6153	10/12/70
361	Rampant, Louis William	P.O. Box 605, Rabaul, Territory of Papua and New Guinea	8/3/63
639	Randall, Keith Robert	56 Caldarra Avenue, Engadine, N.S.W. 2233	15/12/76
543	Ranieri, John Silvio	52 Melville Parade, South Perth, W.A. 6151	10/4/73
394	Redwood, Kenneth Graeme	C/- P.O. Box 927, Darwin, N.T. 5794	22/3/66
260	Rich, Cecil Ernest Homersham	Not known	7/6/35
395	Richards, William Spicer	40 Clontarf Street, Sorrento, W.A. 6020	22/3/66
557	Roberts, Michael Gerard	P.O. Box 927, Darwin, N.T. 5794	10/10/73
226	Robinson, Edward Lamerton	"Tui Lodge" 298 Konini Road, Titirangi, Auckland 7, N.Z.	19/7/27
295	Rochfort, Alwyn McKenzie	63 Moray Avenue, Floreat Park, W.A. 6014	12/3/54
399	Rodda, Frank Raymond	70 Churchill Avenue, Subiaco, W.A. 6008	1/9/66
614	Rogers, Stephen John	48 Shephards Bush Drive, Kingsley 6026	25/9/75
416	Rose, Stephen Austin	P.O. Box 2055, Darwin, N.T. 5794	6/10/67
366	Rose, Winston	Dept. Lands & Surveys, Perth 6000	12/3/64
627	Ross, Donald Graeme	55 Stockdale Crescent, Wembley Downs, W.A. 6019	29/3/75
692	Ross, Ian Campbell	Lot 503, Summit Road, Mundaring, W.A. 6073	22/6/79
718	Ross, Leo Glenn	49 High Street, Marmion, W.A. 6020	24/3/80
469	Roughan, Grey Edward	C/- Assoc. Surveys Pty. Ltd., P.O. Box 329, West Perth 6005	7/10/69
338	Rule, Richard Jeremy	122 Carew Street, Katanning 6317	18/9/59
689	Rushton, Mark Robert	66 Brookton Highway, Kelmscott, W.A. 6111	9/4/79
533	Saunders, Gerald Vincent	G.P.O. Box 546, Brisbane, Qld. 4001	25/10/72
659	Sauzier, Michael Edouard	26 Shepherd St., Lower King 6332	26/9/77
221	Sawley, Francis Lee	7 Pirie Street, Adelaide, S.A. 5000	13/7/27
660	Scanlan, William Michael	38 Lofties Street, Forrestdale, W.A. 6112	26/9/77
704	Schuling, Lindsay Charles	C/- Dept. Lands & Surveys, Cathedral Avenue, Perth 6000	1/10/79
420	Scott, Peter	28 Taylor Street, Bulimba, Qld. 4171	24/1/68
397	Sheffield, Robin Duncan	C/- P.O. Box 25080, Auckland, New Zealand	25/7/66
598	Shipp, Colin Neil	12 Cameron Close, Lesmurdie, W.A. 6076	26/3/76
387	Short, Lawrence Charles	C/- W. F. Johnson Pty. Ltd., 47 Hay Street, Subiaco W.A., 6008	10/9/65
645	Silby, Larry	C/- 70 Churchill Avenue, Subiaco, W.A. 6008	25/3/77
568	Sim, Kevin John	16 Victoria Street, Kalgoorlie 6430	29/4/74
544	Skates, James Boyd MacDonald	Dept. Lands and Surveys, Perth 6000	10/4/73
534	Sleep, John Walter	Australian Survey Office, Canberra City, A.C.T. 2601	25/10/72
628	Sloman, Geoffrey Michael	15/115 Frank Street, Labrador, Qld. 4215	29/3/76
558	Smith, Colin John	Papua New Guinea	10/10/73
389	Smith, Christopher Warwick	129 Woodcourt Road, Berowra, N.S.W. 2081	13/1/66
339	Smith, David Christopher	Dept. Lands & Surveys, Perth 6000	18/9/59
445	Smith, Ian Joseph	Flat 48, 10 Caldecott Road, Kowloon, Hong Kong	3/12/68
522	Smythe, Allan Edwin (B.Surv.)	15 Martock Way, Karrinyup, W.A. 6018	14/6/72
727	Snow, Anthony John	19 Ningaloo Way, Thornlie, W.A. 6108	6/10/80
213	Solly, John Benjamin Travers	Address unknown	19/1/25
437	Sparks, Ian Robert	P.O. Box 3106, Jakarta, Indonesia	24/6/68
751	Speedie, Peter Grahame	11 Alameda Avenue, Mornington, Vic. 3931	29/10/81
569	Spencer, Geoffrey Frank	Dept. Lands & Surveys, Perth 6000	29/4/74
499	Spittles, Graham John	24 Ambrose Street, North Innaloo 6018	26/3/71
690	Stedman, Anthony Lee	4 Ferguson Street, Alfred Cove, W.A. 6154	9/4/79
675	Stephenson, Richard Alan Clifton	7 Beckler Court, Padbury, W.A. 6025	4/4/78
509	Stephenson, Robert Andrew Buchanan	25 Meadow Street, Guildford, W.A. 6055	27/10/71
430	Stewart, David Houston	P.O. Box 5421, Auckland, New Zealand	3/9/68
719	Stewart, Wayne Peter	21 St. Michaels Terrace, Mt. Pleasant, W.A. 6153	24/3/80
599	Still, Edward John	C/- 34 St. Quentin Avenue, Claremont, W.A. 6010	26/3/75
225	Stokes, Sydney John	5 Shannon Street, Floreat Park 6014	19/7/27
254	Stokes, Sydney William	144 Bellevue Road, Bellevue Hill, N.S.W. 2025	7/8/53
290	Storr, Glen Hilton	W.A. Museum, Beaufort Street, Perth 6000	17/9/53
404	Stott, Douglas McEwan	C/- Aust. Iron & Steel Pty. Ltd., P.O. Wollongong, N.S.W. 2500	13/4/67
570	Stovold, Richard George Hugh	Dept. Lands and Surveys, Perth 6000	29/4/74
600	Sullivan, Kevin Anthony	30 Finlay Avenue, Earlwood, N.S.W. 2206	26/3/75
438	Sutherland, Donald Ian	C/- Australian Survey Office, P.O. Box P1233, G.P.O. Perth 6001	24/9/68
310	Symons, Albert Theodore	148 Hayes Avenue, Mt. Yokine, 6060	9/3/56
741	Szkraba, John Eugene	29A Macleay Drive, Padbury, W.A. 6025	18/5/81
615	Taafe, David John	C/- Australian Aerial Mapping (W.A.) Pty. Ltd., 2 Bagot Road, Subiaco 6008	25/9/75
372	Tait, James Gordon	P.O. Box 56, Turrumurra, N.S.W. 2074	31/7/64
749	Tatam, Calvin John	24 May Street, Scarborough, W.A. 6019	22/10/81
294	Taylor, Alexander Forbes	C/- P.W.D., Hong Kong	3/3/54
367	Taylor, Hugh, Lieut Col.	51 Eric Street, Cottesloe, W.A. 6011	23/3/64
739	Taylor, John William	32 Stirling Street, Bunbury, W.A. 6230	9/4/81
301	Taylor, Russell Dalton	2 Clive Street, West Perth 6005	3/3/55
705	Temby, Owen Frederick	16 Ferndale Street, Floreat Park, W.A. 6014	1/10/79
535	Thomas, Geoffrey Norman	22 Koorda Street, Coolbinia, W.A. 6050	25/10/72
454	Thompson, Albert Gerard	P.O. Box 820, Geraldton 6530	14/3/69
661	Thompson, Brian William	69 Helm Street, Maddington, W.A. 6109	26/9/77

List of Licensed Surveyors—continued

Reg. No.	Name	Address	Date of Registra- tion
431	Thompson, David Hugh	P.O. Box 514, Lae, Papua New Guinea	3/9/68
276	Thompson, Frank Kobelke	133 Victoria Street, Bunbury, W.A. 6250	21/9/50
473	Thomson, William Neil	C/- 4 Judd Street, South Perth 6151	12/3/70
728	Tibben, Reynald	32 Leach Highway, Wilson, W.A. 6107	6/10/80
750	Tilley, Paul Frederick	10 Christina Street, Hazelmere, W.A. 6055	22/10/81
479	Timms, Frank Warren	5 Mead Street, Belair, S.A. 5052	20/3/70
448	Todd, Robert Charles	"Woodford Downs" M.S. 2163, Toogoolawah, Qld. 4313	30/1/69
646	Tonkin, Harvey Thomas	190 Ewen Street, Doubleview, W.A. 6018	25/3/77
629	Towie, John Henry	P.O. Box 435, Manjimup, W.A. 6258	29/3/76
706	Tozer, Robert Wilcocks	32 Raleigh Road, Sorrento, W.A. 6020	1/10/79
707	Trevaskis, Peter James	35 Monk Street, Kensington, W.A. 6151	1/10/79
521	Trott, Robert William	35 Sexton Road, Inglewood 6052	19/4/72
640	Tuder, Graeme Stanley	27 Booker Street, Attadale, W.A. 6156	15/12/76
402	Tyson, Jonathon Walter	Fairearth Street, The Gap, Queensland 4061	7/12/66
323	Van Noort, Peter	Regional Surveyor, Dept. Lands & Surveys, Perth 6000	8/3/57
354	Van Senden, Colin Geoffrey	P.O. Box 63, Echunga, S.A. 5153	1/3/63
602	Walker, Leslie Alan	C/- Bannister & Hunter, 75 Mann Street, Gosford, N.S.W. 2250	29/5/75
729	Ward, William Michael	99 Barbican Street, Riverton, W.A. 6155	6/10/80
285	Warren, Charles William	8 Esplanade, Perth 6000	10/3/52
449	Watson, Alan Cranworth	Arrio Bldgs, 7 Stirling Street, Bunbury, W.A. 6230	30/1/69
417	Watson, David Norman	Cairnhill Court, Greenmount, W.A. 6056	6/10/67
536	Watson, Raymond Gordon	Dept. Lands and Surveys, Perth 6000	25/10/72
684	Watt, Peter Jeffrey	C/- 47 Dugan Street, Kalgoorlie, W.A. 6430	25/9/78
720	Webber, Murray John	5 Barque Place, Kallaroo, W.A. 6025	24/3/80
451	Weber, John Francis	C/- Brazier & Motti, 112 Denham St., Townsville, Qld 4810	6/3/69
246	Weir, Felix Christie	24 River Way, Salters Point 6152	12/8/30
616	Wellington, Russel Thomas	115 Wilding St., Doubleview, W.A. 6018	25/9/75
637	West, Owen Gregory	7 Eleanor Street, Como, 6152	27/9/76
492	White, Darryl Hicks	Dept. Lands & Surveys, Perth 6000	25/9/70
296	White, Ross Lyle	P.O. Box 116, Esperance, 6450	12/3/54
585	Williams, Alan Robert	11 Lucknow Place, West Perth, W.A. 6005	27/9/74
572	Williamson Ian Phillip (B.Surv.)	41 Mermaid Avenue, Maroubra, N.S.W. 2035	19/8/74
353	Williamson, Michael Charles	28 Wendouree Road, Wilson, 6107	12/3/62
418	Willis, John Winston	Dept. Lands & Surveys, Perth 6000	6/10/67
586	Willson, Bruce Harold	8 Dundalk Road, Floreat Park, W.A. 6014	27/9/74
419	Wilson, Aubrey Nicholson	P.O. Box 1194, Darwin, N.T. 5794	7/12/67
439	Wilson, Duncan Fitzhenry Vivian	Lot 168, Hardey Road, Glen Forrest, W.A. 6071	24/9/68
587	Winnett, Donald George	5 Dampiera Way, Ferndale 6155	27/9/74
421	Wright, Anthony Richard	C/- Rygate & West, P.O. Bldg, 2 Castlereach St., Sydney, N.S.W. 2000	24/1/68
588	Wyllie, Alexander	Dept. Lands & Surveys, Perth 6000	27/9/74
589	Yorath, Geoffrey Leonard	C/- 78 Mill Point Rd, South Perth 6151	27/9/74
691	Young, Jacqueline Elizabeth	Bowen, Queensland	9/4/79
662	Young, Trevor Phillip	Bowen, Queensland	26/9/77
455	Zadnik, John Paul	30 Kinkuna Way, City Beach 6015	14/3/69
545	Zuideveld, Jan	66A Lockhart Street, Como, 6152	10/4/73

PUBLIC WORKS ACT 1902 (AS AMENDED).

Sale of Land.

P.W. 1408/81.

NOTICE is hereby given that His Excellency the Governor has authorised under section 29 (7) (a) (ii) of the Public Works Act 1902 (as amended) the sale by private contract of the land hereunder described, such land being no longer required for the work for which it was acquired.

Land.

Portion of Canning Location 13 and being part of Lot 306 on plan 3327 (sheet 2) and being part of the land in Certificate of Title Volume 1304 Folio 86 as is shown more particularly delineated and coloured green on plan PWD WA 53496.

Dated this 22nd day of December, 1981.

K. T. CADEE,
Under Secretary for Works.

PUBLIC WORKS ACT 1902 (AS AMENDED).

Sale of Land.

P.W. 1361/81.

NOTICE is hereby given that His Excellency the Governor has authorised under section 29 (7) (a) (ii) of the Public Works Act 1902 (as amended) the sale by private contract of the land hereunder described, such land being no longer required for the work for which it was acquired.

Land.

Portion of Canning Location 31 and being part of lot 186 on plan 4587 (sheet 2) and being part of the land in Certificate of Title Volume 1541 Folio 181 as is shown more particularly delineated and coloured green on plan PWD WA 53543.

Dated this 22nd day of December, 1981.

K. T. CADEE,
Under Secretary for Works.

PUBLIC WORKS ACT 1902 (AS AMENDED).

Sale of Land.

P.W. 918/81.

NOTICE is hereby given that His Excellency the Governor has authorised under section 29 (7) (a) (ii) of the Public Works Act 1902 (as amended) the sale by private contract of the land hereunder described, such land being no longer required for the work for which it was acquired.

Land.

1. Portion of Canning Location 37 and being part of Lot 120 on Plan 3486 and being part of the land in Certificate of Title Volume 859 Folio 192 as is shown more particularly delineated and coloured green on Plan P.W.D. W.A. 53610.
2. Portion of Canning Location 37 and being part of Lot 121 on Plan 3486 (sheet 2) of Title Volume 1451 Folio 337 as is shown more particularly delineated and coloured green on Plan P.W.D. W.A. 53610.

Dated this 22nd day of December, 1981.

K. T. CADEE,
Under Secretary for Works.

PUBLIC WORKS ACT 1902 (AS AMENDED).

Sale of Land.

P.W. 2364/81.

NOTICE is hereby given that the piece of land described in the Schedule hereto is no longer required for the purpose for which it was resumed and is available for sale under the provisions of section 29 of the Public Works Act 1902 (as amended).

A person who immediately prior to the taking of the land referred to had an estate in fee simple in that land may, within three months after publication of this Notice in the *Government Gazette* and in accordance with the provisions of section 29 (3) of the Public Works Act 1902 (as amended) apply to the Minister for Works at the office of the Department of Public Works for an option to purchase the land but such application shall be subject to the provisions of section 29 (3) (ca) of that Act.

Dated this 22nd day of December, 1981.

K. T. CADEE,
Under Secretary for Works.

Schedule.

Portion of Canning Location 284 and being Lot 6 on Diagram 21641 and being the whole of the land in Certificate of Title Volume 1216 Folio 763 and as is shown more particularly delineated and coloured green on Plan P.W.D. W.A. 53632.

PUBLIC WORKS DEPARTMENT.

Tenders, closing at West Perth at 2.30 p.m. on the dates mentioned hereunder, are invited for the following projects.

Tenders are to be addressed to the Minister (either for Works or for Water Resources, as indicated on the tender document)

C/- Contract Office,
Public Works Department,
Dumas House,
2 Havelock Street,
West Perth. Western Australia 6005

and are to be endorsed as being a tender for the relevant project.

The highest, lowest, or any tender will not necessarily be accepted.

As from 1 January 1982, tenders called for Architectural and Engineering Contracts will be governed by the "General Conditions of Contract N.P.W.C. Edition 3 (1981) and Amendments (W.A.)," a copy of which is available from the Contract Office as above and from P.W.D. Country Offices, free of charge.

Contract No.	Project	Closing Date	Tender Documents now available at
22859	Merredin Dept. of Agriculture New Regional Office and Laboratory Complex—Electrical Services Nominated Sub Contract	2/2/82	P.W.D., West Perth P.W.D., A.D., Merredin P.W.D., A.D., Northam
22860	Merredin Dept. of Agriculture—New Regional Office and Laboratory Complex—Mechanical Services	2/2/82	P.W.D., West Perth P.W.D., A.D., Merredin P.W.D., A.D., Northam
22861†	Merredin Dept. of Agriculture—New Regional Office and Laboratory Complex Erection	2/2/82	P.W.D., West Perth P.W.D., A.D., Merredin P.W.D., A.D., Northam
ADQ2979	East Narrogin Primary School Homer Street, Narrogin—Supply and Lay Carpet	26/1/82	P.W.D., A.D., Furniture Office, 2nd Floor, Room 223, 2 Havelock Street, West Perth 6005 P.W.D., A.D., District Supervisor, 10 Williams Street, Narrogin 6312
ADQ2978	Rossmoyne Primary School—Supply and Lay Carpet	26/1/82	P.W.D., A.D., Furniture Office, 2nd Floor, Room 223, 2 Havelock Street, West Perth 6005

† Deposit on Document \$200.

PUBLIC WORKS DEPARTMENT—continued.

ACCEPTANCE OF TENDERS

Contract No.	Project	Contractor	Amount
			\$
22790	Metropolitan Prison Complex—Canning Vale Work Release Unit—Mechanical Services	Sandovers O'Connor P/L	95 460
22815	Woodman Point (Munster) Camp—Mechanical Services	Stanlee (Perth) Pty. Ltd.	44 632
22785	Metropolitan Prison Complex—Canning Vale Work Release Unit—Electrical Installation	Wangara Electrical Services Pty. Ltd.	56 289
22806	M.H.S. Graylands Hospital New Kitchen—Electrical Services	A. B. Tilbury Pty. Ltd.	69 250
22821	Helena Valley Primary School—Ground Improvements	Ertech Pty. Ltd.	33 889
22804	Fremantle Hospital Block E Document No. EC0102-84-1 Fire Alarms	O'Donnell Griffin Pty. Ltd.	39 747
22822	Collie High School—T.A.F.E. Facilities Workshop and Classrooms	Devaugh	324 690
22840	John Curtin Senior High School—External Repairs and Renovations	G. & M. Parri	158 160
22767	The Queen Elizabeth II Medical Centre "A" Block Upgrading and Redevelopment Production Kitchen—Phase 1 Freezer Store Doc No-A1	Geo A. Esslemont and Son	394 897

K. T. CADEE,
Under Secretary for Works.

FREMANTLE PORT AUTHORITY ACT 1902
(AS AMENDED).

Office of the Minister for Transport,
Perth, 22 December 1981.

IT is hereby notified for general information that His Excellency the Governor in Executive Council has been pleased to grant, pursuant to section 9 (1) (c) of the Fremantle Port Authority Act 1902 (as amended), leave of absence from meetings of the Fremantle Port

Authority Commissioners to Mr. P. W. Ireland from 1 November to 31 December 1981, and approve, pursuant to section 9 (1) of the Fremantle Port Authority Act 1902 (as amended) the appointment of Mr. Frank R. McDonald of 145 Forrest Street, Peppermint Grove, as Deputy Commissioner for the period ending 31 December 1981.

P. C. MIDDLETON,
Acting Private Secretary,
Minister for Transport.

Main Roads Act 1930-1977; Public Works Act 1902-1974

PW 872/81

NOTICE OF INTENTION TO TAKE OR RESUME LAND

Truck Parking Bay—Baandee

THE Minister for Works hereby gives notice in accordance with the provisions of section 17 (2) of the Public Works Act 1902-1974 that it is intended to take or resume under section 17 (1) of that Act, the pieces or parcels of land described in the Schedule hereto, and being all in the Baandee District, for the purpose of the following public work, namely, Truck Parking Bay—Baandee and that the said pieces or parcels of land are marked off on Plan P.W.D., W.A., 53549 which may be inspected at the Office of the Minister for Works, Perth. The additional information contained in the Schedule after the land descriptions is to define locality only and in no way derogates from the Transfer of Land Act description.

SCHEDULE

No. on Plan P.W.D. W.A., No. 53549	Owner or Reputed Owner	Occupier or Reputed Occupier	Description	Area (approx.)
1.	Thomas Leonard Donnison	Baandee Lot 1 and being the whole of the land in Certificate of Title Volume 1063 Folio 974	1 012 m ²
2.	Thomas Leonard Donnison	Baandee Lot 2 and being the whole of the land in Certificate of Title Volume 864 Folio 165	1 012 m ²
3.	Thomas Leonard Donnison and Gwenda Muriel Donnison	Baandee Lot 3 and being the whole of the land in Certificate of Title Volume 768 Folio 143	1 012 m ²
4.	Thomas Leonard Donnison and Gwenda Muriel Donnison	Baandee Lot 4 and being the whole of the land in Certificate of Title Volume 768 Folio 144	1 012 m ²
5.	Thomas Leonard Donnison and Gwenda Muriel Donnison	Baandee Lot 5 and being the whole of the land in Certificate of Title Volume 768 Folio 145	1 012 m ²

Dated this 23rd day of December, 1981.

ANDREW MENSAROS,
Minister for Works.

M.R.D. 41/940-A

Main Roads Act 1930-1977; Public Works Act 1902-1974

NOTICE OF INTENTION TO TAKE OR RESUME LAND

THE Minister for Works hereby gives notice, in accordance with the provisions of Section 17 (2) of the Public Works Act 1902-1974, that it is intended to take or resume under Section 17 (1) of that Act, the pieces or parcels of land described in the Schedule hereto and being all in the Bassendean District, for the purpose of the following public works, namely, widening and channelisation of the junction of Lord Street and Walter Road, Bassendean and that the said pieces or parcels of land are marked off on Plan M.R.D., W.A., 7925-243, 7925-244, 7925-245, 7925-246, 7925-247 which may be inspected at the Office of the Commissioner of Main Roads, Waterloo Crescent, East Perth.

SCHEDULE

No.	Owner or Reputed Owner	Occupier or Reputed Occupier	Description	Area (approx.)
1.	Frederick Murray and Margaret Elizabeth Speirs Murray	F. & M. E. S. Murray	Portion of Swan Location P and being Lot 11 on Plan 3469 (Certificate of Title Volume 1141 Folio 462)	23 m ²
2.	Michael Richard Loseby	M. R. Loseby	Portion of Swan Location Q1 and being Lot 84 on Plan 1785 (Certificate of Title Volume 1520 Folio 889)	68 m ²
3.	Reginald Josiah Wedgwood Temple and Mary Josephine Temple	R. J. W. & M. J. Temple	Portion of Swan Location Q1 and being Lot 86 on Plan 1785 (Certificate of Title Volume 1046 Folio 927)	20 m ²
4.	Alfred James Bailey	A. J. Bailey	Portion of Swan Location Q1 and being Lot 129 on deposited Plan 1785 (Certificate of Title Volume 367 Folio 160)	34 m ²
5.	Serafina Abigail Ghisalberty	S. A. Ghisalberty	Portion of Swan Location Q1 and being Lot 127 on Plan 1785 (Certificate of Title Volume 87 Folio 57A)	10 m ²

Dated this 6th day of January, 1982.

D. R. WARNER,
Secretary, Main Roads.

TOWN PLANNING AND DEVELOPMENT ACT 1928 (AS AMENDED).

Advertisement of Approved Town Planning Scheme Amendment.

Shire of Dardanup Town Planning Scheme No. 3—Amendment No. 8.

T.P.B. 853/6/9/6, Pt. 8.

IT is hereby notified for public information, in accordance with section 7 of the Town Planning and Development Act 1928 (as amended) that the Minister for

Urban Development and Town Planning approved the Shire of Dardanup Town Planning Scheme Amendment on 11 December 1981 for the purpose of:—

1. Rezoning Pt. Leschenault Location 6 Hands Avenue, Eaton from "General Farming Zone" Special Development Area) to "Other Community Uses Zone" and excluding the land from Special Development Area No. 2 as depicted on the amending plan adopted by Council on the 15th day of May, 1981.
2. Inserting the following in Appendix 1—Zoning Table of the Scheme text:—

Use Type/ Use Classes	A. Single Residential Zone	B. Group Residential Zone	C. Multiple Residential Zone	D. Special Residential Zone	E. Short Stay Residential Zone	A. Hotel Zone	B. Tavern Zone	A. Shop Zone	B. Office Zone	C. Car Park Zone	D. Showroom/Warehouse Zone	E. Service Station Zone	A. Light Industry Zone	B. General Industry Zone	C. Noxious Industry Zone	Public Utilities Zone	A. School Zone	B. Other Community Use Zone	Recreation Zone	A. Intensive Farming Zone	B. General Farming Zone	C. Forestry Zone	D. Small Holding Zone	A. Additional Use Zone	B. Restricted Use Zone
Community 6-30 Fire Station and Quarters																	P								

W. H. RATCLIFFE,
President.

C. J. SPRAGG,
Shire Clerk.

TOWN PLANNING AND DEVELOPMENT ACT 1928 (AS AMENDED).

Notice that a Town Planning Scheme Amendment has been Prepared and is Available for Inspection.

Shire of Mundaring Town Planning Scheme
No. 1—Amendment No. 104.

T.P.B. 853/2/27/1, Pt. 104.

NOTICE is hereby given that the Mundaring Shire Council in pursuance of its powers under the Town Planning and Development Act 1928 (as amended) has prepared a Town Planning Scheme amendment for the purpose of rezoning Lots 1, 2, 3 and 4 of Part Swan Location 1692, Richardson Road, Stoneville, from Rural to Special Rural—Landscape Interest; and including relative particulars in Schedule No. 1 of the Scheme Text.

All plans and documents setting out and explaining the amendment have been deposited at Council Offices, 3 Mann Street, Mundaring and will be open for inspection without charge during the hours of 9.00 a.m. to 4.00 p.m. on all days of the week except Saturdays, Sundays and Public Holidays until and including 16 February, 1982.

The plans and documents have also been deposited at the office of the Town Planning Department, Perth and will similarly be open for inspection for the same period between the hours of 10 a.m. and 4 p.m.

Any person who desires to make a submission on the amendment should make the submission in writing in the form prescribed by the regulations and lodge it with The Shire Clerk, Mundaring Shire Council, P.O. Box 20, Mundaring W.A. 6073, on or before 16 February 1982.

M. N. WILLIAMS,
Shire Clerk.

SHIRE OF HARVEY.

STATEMENT OF RECEIPTS AND PAYMENTS FOR THE YEAR ENDED 30 JUNE 1981.

Municipal Fund.		
Receipts.		\$
Rates	730 878.04	
Licences	244 333.64	
Government Grants	691 860.21	
Income from Property	104 885.44	
Sanitation Charges	60 621.99	
Sale of Land	12 659.52	
Fines and Penalties	6 339.02	
Cemetery Receipts	1 481.16	
Other Fees	96 904.93	
Other Revenue	434 610.61	
Refunds and Advances	206.77	
	\$2 384 781.33	
Payments.		\$
Administration—Staff Section	188 338.91	
Members Section	19 418.82	
Debt Service	376 464.24	
Public Works and Services	905 575.78	
Water Supply	3 883.16	
Land Development Costs	8 666.55	
Town Planning	14 548.03	
Health Services	89 438.11	
Sanitation	76 451.31	
Other Health Expenditure	5 978.49	
Library Service	20 379.08	
Bush Fire Control	6 562.30	
Traffic Control	10 052.25	
Ranger Service	6 482.39	
Building Control	15 362.66	
Cemeteries	7 293.75	
Noxious Weeds	2 267.46	
	\$	
Public Works Overheads	170 874.36	
Less allocated	171 841.60	Cr. 967.24
Plant, Machinery and Tools	92 334.70	
Plant Operation Costs	171 833.69	
Less allocated	159 998.46	11 835.23
Materials	113 450.98	
Less allocated	109 777.70	3 673.28
Donations and Grants	6 727.47	
Payment to M.R.D. Trust	213 185.57	
Transfer—Long Service Leave Reserve	15 000.00	
Transfer—Plant Reserve	130 000.00	
Transfer to Trust	62 821.62	
Other Expenditure	100 200.69	
Refunds and Advances	3 179.61	
	\$2 395 154.22	

SUMMARY.

Balance 1/7/1978	Dr.	\$ 52 459.83
Receipts as per Statement		2 384 781.33
		2 332 321.50
Payments as per Statement		2 395 154.22
Balance as at 30/6/81	Dr.	\$62 832.72

BALANCE SHEET AS AT 30 JUNE 1981.

Assets.		\$
Current Assets:		
Cash at Bank	109 928.05	
Sundry Debtors	18 740.29	
Stock on Hand	21 580.00	
Unspent C.A.R.	796 913.47	
Non-Current Assets:		
Deferred Assets	1 538 443.79	
Contras	265 683.55	
Fixed Assets	2 835 419.48	
	\$5 586 708.63	
Liabilities.		\$
Current Liabilities	256 567.18	
Non-Current Liabilities	489 208.84	
Deferred Liabilities	2 880 979.84	
	\$3 626 755.86	

SUMMARY.

Total Assets	\$ 5 586 708.63
Total Liabilities	\$ 3 626 755.86
Municipal Accumulation Account (Surplus)	\$1 959 952.77

We certify that the figures and particulars shown above are correct.

T. G. STANIFORD,
President.

L. A. VICARY,
Shire Clerk.

I have examined the Books of Account of the Shire of Harvey for the year ended 30 June 1981. I certify that the Annual Statements mentioned above correspond with the Books of Accounts, vouchers and documents submitted for audit, and in my opinion are correct, subject to my report.

N. R. WOODS,
Auditor.
State Audit Department.

SHIRE OF SWAN.

Municipal Fund.

STATEMENT OF RECEIPTS AND PAYMENTS FOR THE YEAR ENDED 30 JUNE 1981.

Receipts.		\$
Rates	2 459 526	
Licences:		
Local Government Act	34 815	
Dog Act	7 073	
Health Act	4 203	
Cemeteries Act	420	
Government Grants	1 598 687	
Income from Property:		
Loan Recoups	22 487	
Properties	61 241	
Sanitation	392 511	
Fines and Penalties	6 325	
Library	3 766	
Recreation	4 034	
Aged Persons Home	93 780	
Cemeteries	31 177	
Midvale Sports Complex	15 481	
Swan Day Care Centre	39 329	
Interest on Investment	212 997	
Loan Refunds:		
Principal	51 467	
Interest	73 803	
Expenditure Recovered—Private Works	437 418	
Sale of Assets	232 025	
Uncompleted Works 1980/81	12 463	
T.P.S. Advance Recoupable	7 450	
Other		
	\$5 802 478	
Payments.		\$
Membership	48 670	
Administration and Finance	483 946	
Debt Service	741 097	
Donations and Grants:		
Statutory	59 101	
Non Statutory	10 825	
Health Services	76 399	
Ladies Rest Centre	16 430	
Swan Day Care Centre	104 724	
Shire Cleaning	50 209	

	\$
Library:	
Midland	97 640
Guildford	14 719
Recreation	62 584
Midvale Sports Complex	31 244
Aged Persons Homes	3 160
Security:	
Ranging	31 260
Bush Fire	39 315
Dog Control	24 577
Cemeteries	20 663
Building	84 389
Town Planning	155 833
Sanitation:	
Refuse	277 543
Effluent Disposal	34 323
Other	39
Public Works Overhead	528 233
Less Allocated to Works	Cr. 524 840
Public Works and Services:	
Construction	671 950
Maintenance	352 629
Street Cleaning	29 422
Street Lighting	92 928
Parks, Gardens and Recreation—Maintenance	451 888
Buildings:	
Construction	1 055 737
Maintenance	121 225
Stores	257 827
Less Allocated to Works	Cr. 244 114
Plant Operating	193 276
Less Allocated to Works	Cr. 193 245
M.R.D. Depreciation	Cr. 124 642
Gravel Surplus	Cr. 13 230
New Works	104 874
Purchase of Assets	135 643
Transfers:	
Reserve Fund	207 373
Trust Fund	9 061
Expenditure Recoverable:	
Private Works	416 980
T.P.S.	40 962
	<u>\$6 038 627</u>

SUMMARY.

Balance at 1 July 1980 (Surplus)	Cr. \$ 174 175
Receipts as per Statement	5 802 478
	<u>5 976 653</u>
Payments as per Statement	6 038 627
Balance at 30 June 1981 (Deficit)	Dr. <u>\$61 974</u>

BALANCE SHEET AT 30 JUNE 1981.

Assets.	
	\$
Current Assets	360 414
Non-Current Assets	1 403 210
Deferred Assets	965 520
Contras:	
Trust Fund (to Municipal Fund)	9 719
Reserve Fund	328 599
Fixed Assets	4 718 284
Total Assets	<u>\$7 785 746</u>

Liabilities.

	\$
Current Liabilities	61 974
Non-Current Liabilities	834 482
Deferred Liabilities	5 296 180
Total Liabilities	<u>\$6 192 636</u>

SUMMARY.

	\$
Total Assets	7 785 746
Total Liabilities	6 192 636
Municipal Accumulation Account	<u>\$1 593 110</u>

We hereby certify that the figures and particulars contained in the foregoing are a correct extraction from the books of account.

C. M. GREGORINI,
President.

R. F. COFFEY,
Shire Clerk.

I have audited the books of the Shire of Swan for the year ended 30 June 1981.

In my opinion the Balance Sheet and the related financial statements are prepared on a basis consistent with the Local Government Act Accounting Directions and present a true and fair view of the state of affairs of the Shire of Swan as at 30 June 1981.

J. PAOLINO,
Auditor, State Audit Department.

SHIRE OF YORK.

STATEMENT OF RECEIPTS AND PAYMENTS FOR
YEAR ENDING 30 JUNE 1981.

Receipts.

	\$
Rates	259 904
Licences	108 156
Government Grants	260 955
Income from Property	114 703
Sanitation Charges	18 232
Cemetery	2 710
Vermin	16
Other Fees	4 153
All other Revenue	68 842
Transfer from Trust Fund	36 701
	<u>\$874 372</u>

Payments.

	\$
Administration:	
Staff Section	86 519
Members Section	5 770
Debt Service	43 534
Public Works and Services	364 311
Town Planning	739
Health Services	5 490
Sanitation	21 732
Library Service	4 307
Noxious Weed/Vermin Services	11 337
Bush Fire Control	2 253
Traffic Control	8 313
Building Control	5 432
Cemetery	2 724
Public Works Overheads—not allocated	2 440
Plant, Machinery and Tools	87 249
Operational Costs—not allocated	1 324
Materials—not allocated	2 026
Payment to Road Funds	94 177
Donations and Grants	250
Transfer to Reserves	25 500
Transfer to Trust Fund	18 631
Other Works and Services	73 537
All other Expenditure	628
	<u>\$868 223</u>

SUMMARY.

	\$
Bank Balance—1/7/80	101
Receipts for the year	874 372
	<u>874 473</u>
Payments for the year	868 223
Balance—30/6/81	Cr. <u>\$6 250</u>

BALANCE SHEET AS AT 30 JUNE 1981.

Assets.	
	\$
Current Assets	68 762
Non-Current Assets	120 057
Deferred Assets	95 323
Fixed Assets	1 311 636
Total Assets	<u>\$1 595 778</u>

Liabilities.

	\$
Current Liabilities	9 614
Non-Current Liabilities	120 057
Deferred Liabilities	277 737
Total Liabilities	<u>\$407 408</u>

Total Assets	1 595 778
Total Liabilities	407 408
Municipal Accumulation	<u>\$1 188 370</u>

We hereby certify that the figures and particulars above are correct.

R. W. LAWRENCE,
President.

L. O. DELAHAUNTY,
Shire Clerk.

I have examined the books of account and applied audit test checks to the financial transactions of the Shire of York for the financial year ended 30 June 1981. The accompanying Financial Statements are in my opinion properly drawn up in accordance with the Local Government Accounting Directions so as to give a true and fair view of the state of affairs of the Shire of York at 30 June 1981 subject to qualifications/observations contained in my separate report.

G. R. BAKER,
State Audit Department.

SHIRE OF COOROW.

IT is hereby notified for public information that the appointment of Mr. Peter Jordan Bennett as Shire Clerk and as an authorized officer under the Dog Act, is cancelled.

T. I. READ,
President.

SHIRE OF COOROW.

Acting Shire Clerk.

IT is hereby notified for public information that Mr. Richard Adair Child is appointed Acting Shire Clerk as from 18 December 1981.

T. I. READ,
President.

SHIRE OF GNOWANGERUP.

Appointment of Shire Clerk.

IT is notified for general information that Mr. Peter Jordan Bennett has been appointed Shire Clerk to the Shire of Gnowangerup with effect from 11 January 1982.

The appointment of Mr. G. E. Jones as Acting Shire Clerk is cancelled from that date.

R. K. BROWN,
President.

SHIRE OF MANDURAH.

Administration of Acts and By-Laws.

IT is hereby notified for public information that Steven Standing has been appointed by the Shire of Mandurah as Shire Ranger/Parking Inspector and is authorised to administer the following Acts and Council By-Laws:—

1. Local Government Act 1960 (as amended).
2. All Council By-Laws and Regulations.
3. Control of Vehicles (Off Road Areas Act).

K. W. DONOHOE,
Shire Clerk.

DOG ACT 1976.

Shire of Manjimup.

NOTICE is hereby given that Trevor Joseph Eaton is hereby appointed as an authorised officer and dog catcher for this Shire District as from 14 December 1981.

Manjimup Townsite lot 201, Pemberton Townsite lot 144, Northcliffe Townsite lot 37 and Walpole Townsite lot 30 are each appointed as a Dog Pound.

The appointment of Robert Frederick Churches is hereby cancelled.

M. DUNN,
Shire Clerk.

SHIRE OF MANJIMUP.

By-laws Officer.

Mr TREVOR JOSEPH EATON was appointed as "authorised person" and "authorised officer" for the following by-laws adopted by the Council:—

- (a) Removal and disposal of obstructing animals and vehicles;
- (b) Control and storage of old and disused motor vehicles and machines;
- (c) Parking of commercial vehicles on street verges; and
- (d) Council's general by-laws of 26 July 1935 (as amended).

The appointment of Robert Frederick Churches is hereby cancelled.

M. DUNN,
Shire Clerk.

LOCAL GOVERNMENT ACT, 1960-1981

Shire of Bayswater

NOTICE REQUIRING PAYMENT OF RATES PRIOR TO SALE

THE registered proprietors or owners appearing by the last memorial in the Office of the Registrar of Titles to be seised of the fee simple of the piece of land described in the third column of the Appendix to this notice, and persons appearing to have an interest in the land and whose names appear in the first column of the Appendix to this notice:—

Take notice that:—

- (1) Default has been made in the payment to the Council of the Shire of Bayswater of a rate charged on the land described in the Appendix hereto, and the default has continued in respect of that land for a period greater than three years.
- (2) The total amount owing to the Council in respect of rates is shown in the second column of the said Appendix.
- (3) Payment of this amount representing rates is hereby required: and
- (4) In default of payment the said land will be offered for sale by public auction after the expiration of one hundred and five days from the date of service of this notice, at a time appointed by the Council.

Dated this 31st day of December, 1981.

A. C. COOPER,
Acting Shire Clerk.

APPENDIX

Name of Registered Owner and other Persons Appearing to have an Interest in the Land	Amount owing as Rates	Description of Land
Pietro Crisafio, Sante and Maria Vinciullo, Lionel John Gellard, Walter Samuel Poulier, Metro- politan Water Board	\$843.97	Lot 2 Coode Street, Bayswater, Certificate of Title. Volume 1334 Folio 150

CORRIGENDUM.**LOCAL GOVERNMENT ACT 1960-1981.**

City of Gosnells.

Proposed Loan No. 240.

THE period of the loan should read "initially for 4 years at the current ruling rate of interest, to be re-negotiated for a further 11 years at the then ruling rate of interest" and not "15 years" as shown in the *Government Gazette* No. 95 of Friday, 18th December 1981.

R. D. HARRIS,
Mayor.

D. PARKER,
Acting Town Clerk.

LOCAL GOVERNMENT ACT 1960-1981.

Town of Kwinana.

Notice of Intention to Borrow.

Proposed Loans (No. 82) of \$25 000 and (No. 83) of \$60 000.

PURSUANT to section 610 of the Local Government Act 1960-1981, the Town of Kwinana hereby gives notice that it proposes to borrow money by the sale of debentures repayable at the office of the Council by half yearly instalments of principal and interest for the following terms and purposes:—

Loan No. 82—\$25 000—5 Year term—Purchase of Plant.

Loan No. 83—\$60 000—10 Year term—Construction of Roads.

Plans, specifications and estimates as required by section 609 of the Act are available for inspection at the Office of the Council during business hours for 35 days after publication of this notice.

F. G. J. BAKER,
Mayor.

L. G. BAKER,
Town Clerk.

LOCAL GOVERNMENT ACT 1960-1981.

Shire of Bayswater.

Notice of Intention to Borrow.

Proposed Loan (No. 142) of \$75 000.

PURSUANT to section 610 of the Local Government Act, the Bayswater Shire Council hereby gives notice that it proposes to borrow money, by the sale of debenture or debentures, on the following terms and for the following purposes: \$75 000 for a period of 15 years, repayable at the Office of the Shire of Bayswater in 30 equal half-yearly instalments of principal and interest. Purpose: Reserve Development.

Descriptions and estimate of cost, as required by section 609 are open for inspection at the office of the Council during business hours, for 35 days after publication of this notice.

Dated this 21st day of December, 1981.

N. E. DAVIS,
President.

K. B. LANG,
Shire Clerk.

LOCAL GOVERNMENT ACT 1960-1981.

Shire of Bayswater.

Notice of Intention to Borrow.

Proposed Loan (No. 143) of \$90 000.

PURSUANT to section 610 of the Local Government Act, the Bayswater Shire Council hereby gives notice that it proposes to borrow money by the Sale of debenture or debentures, on the following terms and for the following purposes: \$90 000 for a period of 9 years, repayable at the Office of the Shire, Bayswater in 18 equal half-yearly instalments of principal and interest. Purpose: Road Construction.

Descriptions and estimate of cost, as required by section 609 are open for inspection at the office of the Council during business hours, for 35 days after publication of this notice.

Dated the 21st day of December, 1981.

N. E. DAVIS,
President.

K. B. LANG,
Shire Clerk.

LOCAL GOVERNMENT ACT 1960-1981.

Shire of Bayswater.

Notice of Intention to Borrow.

Proposed Loan (No. 144) of \$23 000.

PURSUANT to section 610 of the Local Government Act, the Bayswater Shire Council hereby gives notice that it proposes to borrow money, by the sale of debenture or debentures, on the following terms and for the following purposes: \$23 000 for a period of 10 years, repayable at the Office of the Shire, Bayswater in 20 equal half-yearly instalments of principal and interest. Purpose: Building construction.

Descriptions and estimate of cost, as required by section 609 are open for inspection at the office of the Council during business hours, for 35 days after publication of this notice.

Dated the 21st day of December, 1981.

N. E. DAVIS,
President.

K. B. LANG,
Shire Clerk.

LOCAL GOVERNMENT ACT 1960-1981.

Shire of Carnarvon.

Notice of Intention to Borrow.

Proposed Loan (No. 125) of \$76 500.

PURSUANT to section 610 of the Local Government Act 1960-1981, the Shire of Carnarvon hereby gives notice that it proposes to borrow money by the sale of debentures on the following terms and for the following purpose: \$76 500 for a period of five (5) years, repayable at the office of the Council, Carnarvon, by half-yearly instalments of interest and principal. Purpose: Part cost of the acquisition of dwellings by the State Energy Commission.

Plans, specifications and estimates as required by section 609 of the Act are available at the office of the Council during office hours for a period of thirty-five (35) days after publication of this notice.

Dated this 22nd day of December, 1981.

R. G. FIDOCK,
President.

A. J. TAYLOR,
Shire Clerk.

LOCAL GOVERNMENT ACT 1960-1981.

Shire of Carnarvon.

Notice of Intention to Borrow.

Proposed Loan (No. 126) of \$259 000.

PURSUANT to section 610 of the Local Government Act 1960-1981, the Shire of Carnarvon hereby gives notice that it proposes to borrow money by the sale of debentures on the following terms and for the following purpose: \$259 000 for a period of ten (10) years, repayable at the office of the Council, Carnarvon, by half-yearly instalments of interest and principal.

Purpose:	\$
Office Block ..	12 000
Amenities Block (Ablutions and Toilets)	45 000
Installation of 6.6 KV Switchgear ..	35 000
Installation of 5 MVA Stepup Transformer	25 000
Replacement and Upgrading Radiators	38 000
Workshop Equipment and Minor Capital	15 000

Supply	
— High Tension Extensions	20 000
— Low Tension Extensions	20 000
— Transformers ..	20 000
— Street Lights and House Connections	10 000

Loan to cover balance of payment for promissory note payments for Mirrlees Generating Unit	19 000
	<u>\$259 000</u>

Plans, specifications and estimates as required by section 609 of the Act are available at the office of the Council during office hours for a period of thirty-five (35) days after publication of this notice.

N.B.: This loan will be fully serviced by the Energy Commission of Western Australia.

Dated this 23rd day of December, 1981.

R. G. FIDOCK,
President.

A. J. TAYLOR,
Shire Clerk.

LOCAL GOVERNMENT ACT 1960-1981.

Shire of Donnybrook/Balingup.

Notice of Intention to Borrow.

Proposed Loan (No. 63) of \$60 000.

PURSUANT to section 610 of the Local Government Act 1960-1981, the Shire of Donnybrook/Balingup hereby gives notice of its intention to borrow money by the following terms and for the following purpose: \$60 000 for a period of 15 years repayable to the Donnybrook branch of the Commercial Bank of Australia Ltd., by 30 equal half yearly instalments of principal and interest. Purpose: To extend, alter and equip Council Administration Office incorporating lounge bar for use in conjunction with the Memorial Hall.

Plans, specifications and estimates of cost thereof are open for inspection at the office of the Council Donnybrook during normal office hours for a period of 35 days after the publication of this notice.

K. C. FOWLER,
President.

N. M. WELSH,
Acting Shire Clerk.

LOCAL GOVERNMENT ACT 1960-1981.

Shire of Dumbleyung.

Notice of Intention to Borrow.

Proposed Loan (No. 52) of \$60 500.

PURSUANT to section 610 of the Local Government Act 1960-1981 the Council of the Shire of Dumbleyung hereby gives notice that it proposes to borrow money, by the sale of debentures, for a period of 10 years, repayable to the Motor Vehicle Insurance Trust, Perth, by half-yearly instalments of principal and interest, for the following purpose: Proposed Loan No. 52 of \$60 500. Purpose: Erection of Staff Duplex Dwelling.

Plans, specifications, estimates and the statement required under section 609 of the Local Government Act 1960-1981, are open for inspection by ratepayers at the office of the Council during normal working hours for a period of 35 days after publication of this notice.

O. D. DARE,
President.

K. J. LEECE,
Shire Clerk.

LOCAL GOVERNMENT ACT 1960-1981.

Shire of Irwin.

Notice of Intention to Borrow.

Proposed Loan (No. 58) of \$10 000.

PURSUANT to section 610 of the Local Government Act the Irwin Shire Council hereby gives notice of its intention to borrow money by the sale of debentures on the following terms and for the following purpose: \$10 000 for a period of five (5) years repayable by ten (10) equal half yearly instalments. Purpose: Construction of Aged Persons Units.

Plans, specifications and estimates as required by section 609 are open for inspection at the Office of the Council for 35 days from the date of this notice.

Dated this 31st day of December, 1981.

J. B. FITZHARDINGE,
President.

J. PICKERING,
Shire Clerk.

Note: Portion of the half yearly repayments of the Loan will be met by the Port Denison Retirement Village Homes Trust Inc.

LOCAL GOVERNMENT ACT 1960-1981.

Shire of Irwin.

Notice of Intention to Borrow.

Proposed Loan (No. 57) of \$37 000.

PURSUANT to section 610 of the Local Government Act the Irwin Shire Council hereby gives notice of its intention to borrow money by the sale of debentures on the following terms and for the following purpose: \$37 000 for a period of ten (10) years repayable by twenty (20) equal half-yearly instalments of principal and interest. Purpose: Construction of Aged Persons Units.

Plans, specifications and estimates as required by section 609 are open for inspection at the Office of the Council for 35 days from the date of this notice.

Dated this 31st day of December, 1981.

J. B. FITZHARDINGE,
President.

J. PICKERING,
Shire Clerk.

NOTE: Portion of the half-yearly repayments of the Loan will be met by the Port Denison Retirement Village Homes Trust Inc.

LOCAL GOVERNMENT ACT 1960-1981.

Shire of West Arthur.

Notice of Intention to Borrow.

Proposed Loan (No. 44) of \$40 000.

PURSUANT to section 610 of the Local Government Act 1960-1981, the Shire of West Arthur hereby gives notice that it proposes to borrow money by the sale of debenture or debentures on the following terms and for the following purpose: \$40 000 for a period of 15 years repayable at the office of the Council by 30 equal half-yearly instalments of principal and interest. Purpose: Staff Housing.

Plans, specifications and estimates of costs as required by section 609 of the Local Government Act are available for inspection at the office of the Council during normal office hours for 35 days after publication of this notice.

Dated this 31st day of December, 1981.

A. VANZETTI,
President.C. J. PERRY,
Shire Clerk.

LOCAL GOVERNMENT ACT 1960-1981.

Shire of West Pilbara.

Onslow.

Notice of Intention to Borrow.

Proposed Loan (No. 75) of \$40 000.

PURSUANT to section 610 of the Local Government Act 1960-1981, the Shire of West Pilbara hereby gives notice of its intention to borrow money by the sale of debentures on the following terms for the following purpose: \$40 000 for a period of four (4) years with interest at ruling Treasury rates repayable at the Office of the Council by eight (8) equal half-yearly instalments of Principal and Interest. Purpose: Purchase of Road Plant.

Plans, Specifications and Estimates of the costs thereof are open for inspection at the office of the Council, Onslow, during normal office hours for a period of 35 days after the publication of this notice.

Dated this 7th day of January, 1982.

M. B. FREEMAN,
President.D. G. McCUTCHEON,
Shire Clerk.

LOCAL GOVERNMENT ACT 1960-1981.

Municipal Election.

Department of Local Government,
Perth, 31 December 1981.

IT is hereby notified, for general information, in accordance with section 129 of the Local Government Act 1960-1981, that the following gentleman has been elected a Member of the undermentioned Municipality to fill the vacancy shown in the particulars hereunder:—

Date of Election; Member Elected; Surname, Christian Name; Ward; Occupation; How vacancy occurred: (a) Effluence of time; (b) Resignation; (c) Death; Name of Previous Member; Remarks.

Shire of Mandurah.

12/12/81; Shea, Sydney Ronald; Outer; Research Scientist; A; Lee R; Extraordinary.

P. FELLOWES,
Secretary for Local Government.

LITTER ACT 1979-1981.

Appointments.

Department of Local Government,
Perth, 20 December 1981.

THE Acting Minister for Local Government acting pursuant to section 9 of the Litter Act 1979-1981 and the First Schedule thereto, has been pleased to make the following appointments to the Keep Australia Beautiful Council (W.A.) each for a period expiring on 8 May 1983:—

- (a) Mr. J. R. Watson, nominated by the Secretary for Local Government, as member.
- (b) Mr. E. C. Wood, nominated by the Secretary for Local Government, as deputy of Mr. J. R. Watson.

P. FELLOWES,
Secretary for Local Government.

LOCAL GOVERNMENT ACT 1960-1981.

City of Perth.

Closure of Private Street.

Department of Local Government,
Perth, 27 October 1981.

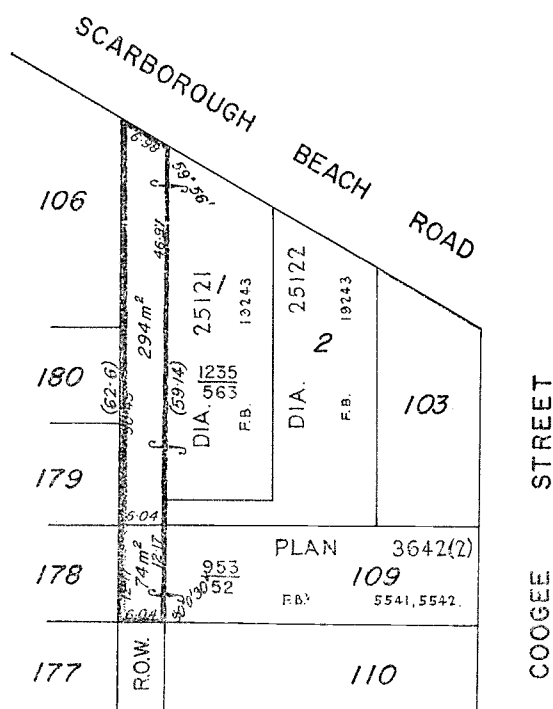
LG: P-4-12C.

IT is hereby notified for public information that His Excellency the Governor has approved under the provisions of section 297A of the Local Government Act 1960-1981, the resolution passed by the City of Perth that portion of a private street which is described as being portion of Swan Location 669 and portion of the land coloured brown on Plan No. 3542 and being portion of the land alone remaining in Certificate of Title Volume 40 Folio 208 be closed and the land contained therein allocated to the adjoining Lot 1 Scarborough Beach Road and Lot 109 Coogee Street, Mt. Hawthorn, as shown in the Schedule hereunder.

P. FELLOWES,
Secretary for Local Government.

Schedule.

Diagram No. 62262.



COMPILED FROM PLAN 3642(2).

LOCAL GOVERNMENT ACT 1960-1981.

City of Perth.

Closure of Private Street.

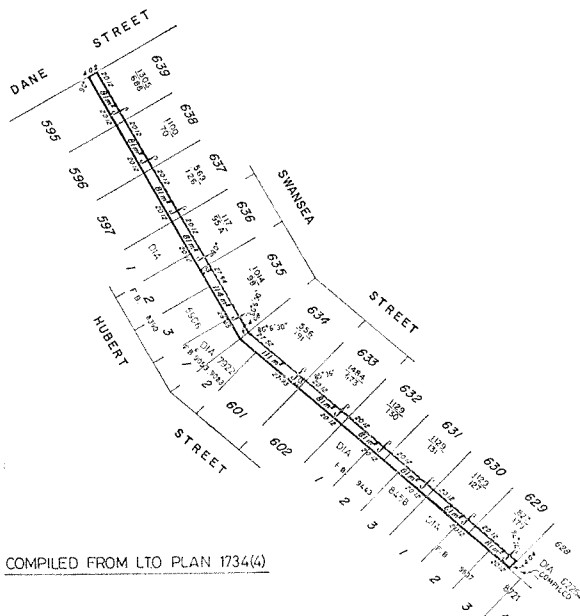
Department of Local Government,
Perth, 13 October 1981.

LG: P-4-12.

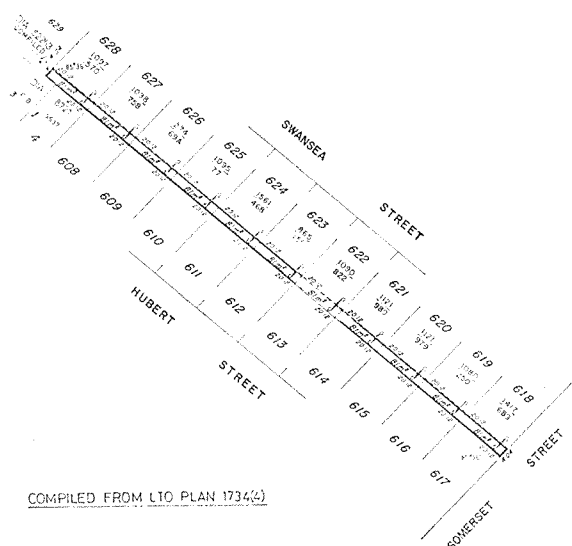
IT is hereby notified for public information that His Excellency the Governor has approved under the provisions of section 297A of the Local Government Act 1960-1981, the resolution passed by the City of Perth that the private street which is described as being portion of Canning Location 2 and being part of the land coloured brown on Plan 1734 and being part of the land remaining in Certificate of Title Volume 282 Folio 47 be closed and the land contained therein be allocated to the adjoining Lots 618-639 Swansea Street, East Victoria Park, as shown in the Schedules hereunder.

P. FELLOWES,
Secretary for Local Government.

Schedule.



COMPILED FROM LTO PLAN 1734(4)



COMPILED FROM LTO PLAN 1734(4)

LOCAL GOVERNMENT ACT 1960-1981.

Town of Mosman Park.

Closure of Private Street.

Department of Local Government,
Perth, 10 November 1981.

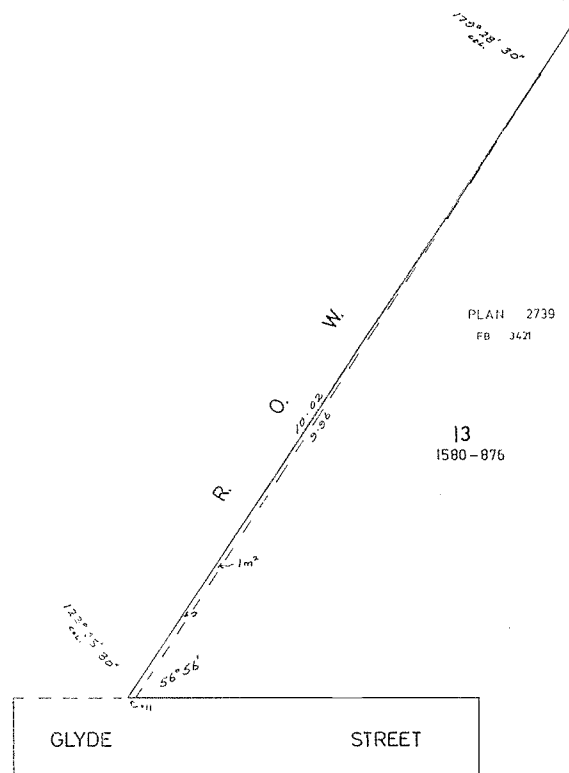
LG: MP-4-13.

IT is hereby notified for public information that His Excellency the Governor has approved under the provisions of section 297A of the Local Government Act 1960-1981, the resolution passed by the Town of Mosman Park that portion of the private street which is described as being part of Mosman Park Sub Lot 125 and being part of the land marked "R.O.W." on Plan 2739 and being part of the land contained in Certificate of Title Volume 39 Folio 152 be closed and the land contained therein be allocated to the adjoining Lot 13 Glyde Street, Mosman Park, as shown in the Schedule hereunder.

P. FELLOWES,
Secretary for Local Government.

Schedule.

Diagram No. 62304.



COMPILED FROM PLAN 2739

LOCAL GOVERNMENT ACT 1960-1981.

City of Perth.

Closure of Private Street.

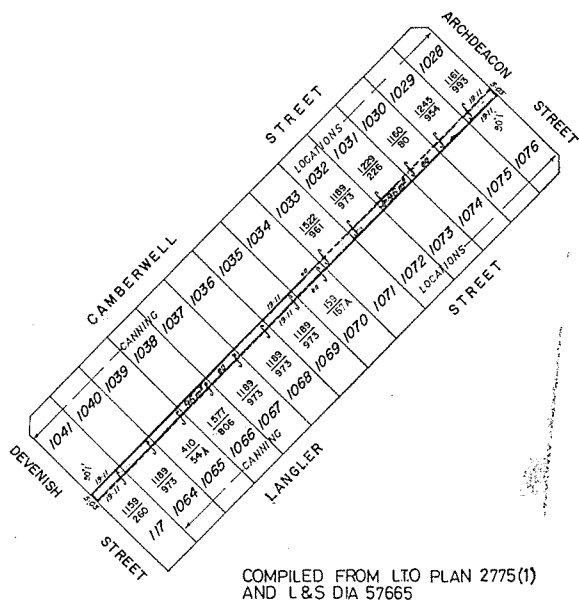
Department of Local Government,
Perth, 30 September 1981.

LG: P-4-12B.

IT is hereby notified for public information that His Excellency the Governor has approved under the provisions of section 297A of the Local Government Act 1960-1981, the resolution passed by the City of Perth that the private street which is described as being portion of Canning Location 2 and being portions of the land shown coloured brown on Plan 2775 and being portions of land alone remaining in Certificate of Title Volume 1015 Folio 50 be closed and the land contained therein allocated to the adjoining lots 117 and 1064-1070 Langer Street, and Lots 1028-1033 Camberwell Street, East Victoria Park, as shown in the Schedule hereunder.

P. FELLOWES,
Secretary for Local Government.

Schedule.



COMPILED FROM LTO PLAN 2775(1)
AND L&S DIA 57665

LOCAL GOVERNMENT ACT 1960-1981.

City of Perth.

Closure of Private Street.

Department of Local Government,
Perth, 10 November 1981.

LG: P-4-12D.

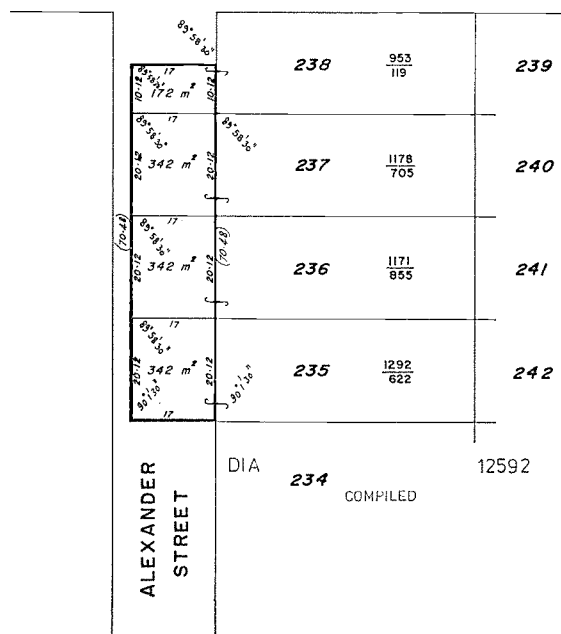
IT is hereby notified for public information that His Excellency the Governor has approved under the provisions of section 297A of the Local Government Act 1960-1981, the resolution passed by the City of Perth that portion of the private street which is described as being portion of Swan Location 388 and being portion of the land coloured brown on Plan 3083 and being portion of the land contained in Certificate of Title Volume 555 Folio 111 be closed and the land contained therein allocated to the adjoining Lots 235-238 Jersey Street, Wembley, as shown in the Schedule hereunder.

P. FELLOWES,
Secretary for Local Government.

Schedule.

GRANTHAM

STREET



COMPILED FROM LTO PLAN 2775(1)
AND L&S DIA 57665

FACTORIES AND SHOPS ACT 1963.

FACTORIES AND SHOPS EXEMPTION ORDER 1981.

MADE under section 7 by the Minister for Labour and Industry.

Citation.

1. This Order may be cited as the Factories and Shops Exemption Order (No. 23), 1981.

1982 Perth
Truck Show.

2. It is hereby declared that the provisions of the Factories and Shops Act 1963, as amended, other than those relating to Industrial Awards and Agreements, do not apply between the hours of 10.00 a.m. and 6.00 p.m. on Friday May 7, 1982 to Sunday May 9, 1982 inclusive; to that part of Gloucester Park on which the 1982 Perth Truck Show will be held.

R. J. O'CONNOR,
Minister for Labour and Industry.

Approved by His Excellency the Governor in Executive Council.

R. D. DAVIES,
Clerk of the Council.

FACTORIES AND SHOPS ACT 1963.

FACTORIES AND SHOPS EXEMPTION ORDER 1981.

MADE under section 7 by the Minister for Labour and Industry.

Citation. 1. This Order may be cited as the Factories and Shops Exemption Order (No. 22), 1981.

Hyde Park Festival. 2. It is hereby declared that the provisions of the Factories and Shops Act 1963, as amended, other than those relating to Industrial Awards and Agreements, do not apply:—

(i) between the hours of 5.00 p.m. and 10.00 p.m. on Friday January 29, 1982, and

(ii) between the hours of 10.00 a.m. and 10.00 p.m. on Saturday January 30 and Sunday January 31, 1982, and Monday February 1, 1982

to that part of Hyde Park upon which the Hyde Park Festival will be held.

R. J. O'CONNOR,
Minister for Labour and Industry.

Approved by His Excellency the Governor in Executive Council.

R. D. DAVIES,
Clerk of the Council.

FACTORIES AND SHOPS ACT 1963.

FACTORIES AND SHOPS EXEMPTION ORDER 1981.

MADE under section 7 by the Minister for Labour and Industry.

Citation. 1. This Order may be cited as the Factories and Shops Exemption Order (No. 24), 1981.

RSPCA Children's Fun-Time Carnival. 2. It is hereby declared that the provisions of the Factories and Shops Act 1963, as amended, other than those relating to Industrial Awards and Agreements—

(a) do not apply between the hours of 12 noon and 8.00 p.m. on Saturday March 20, 1982, and 10.00 a.m. and 6.00 p.m. on Sunday March 21, 1982; to that part of the Ascot Race Course, Belmont on which the Royal Society for the Prevention of Cruelty to Animals Children's Fun-Time Carnival will be held.

(b) the exemption granted by paragraph (a) of this Order is subject to the condition that goods that are on stalls or that are exhibits forming part of that Carnival and are not goods prescribed to be exempted goods under the Shops (exempted Goods) Regulations 1974 shall not be sold, or orders taken during those hours at that place, on March 20 and 21, 1982.

R. J. O'CONNOR,
Minister for Labour and Industry.

Approved by His Excellency the Governor in Executive Council this 22nd day of December, 1981.

R. D. DAVIES,
Clerk of the Council.

CONSUMER AFFAIRS ACT 1971-1981.

Order.

I, NORMAN RICHARD FLETCHER, Commissioner for Consumer Affairs in and for the State of Western Australia being satisfied that a Consumer Affairs Authority namely the Honourable John Colington Moore, Minister for Business and Consumer Affairs, in and for the Commonwealth of Australia has by notice dated 16 December 1981 Published in the *Commonwealth Gazette* on 16 December 1981 prohibited the supply of a class of goods described in the Schedule hereto. Now I pursuant to the powers vested in me by section 23R (4) of the Consumer Affairs Act 1971-1981 prohibit the supply of a particular class of goods specified in the Schedule.

Dated this 23rd day of December, 1981.

N. R. FLETCHER,
Commissioner for Consumer Affairs.

Schedule.

Novelty money boxes designed or marketed for use by children where the accessible coating material contains any lead or any lead-containing substance so that the concentration of a lead calculated as the element exceeds 2 500 mg/kg of the coating material.

PLANT DISEASES ACT 1914-1979.

Department of Agriculture,
South Perth, 29 December 1981.

1029/66, V2.

I, the undersigned Minister for Agriculture, being the Minister charged with the administration of the Plant Diseases Act 1914-1981, acting in the exercise of the power in this behalf conferred upon me by Regulation 5A of the Compulsory Fruit Fly Baiting Regulations, do hereby appoint George Crighton Chalmers, Hamel, as a member of the Waroona Compulsory Fruit Fly Baiting Scheme Committee, to fill the vacancy caused by the resignation of G. Treasure.

21 December 1981.

R. C. OLD,
Minister for Agriculture.

STATE TENDER BOARD OF WESTERN AUSTRALIA

Tenders for Government Supplies

Date of Advertising	Schedule No.	Supplies Required	Date of Closing
1981-82			1982
Dec. 4	898A/1981	Bandages and Dressings (1 year period)—various Govt. Departments	Jan. 14
Dec. 4	899A/1981	Readymixed Concrete (1 year period)—P.W.D.	Jan. 14
Dec. 4	900A/1981	Pump and Motor Units (3 only) for Mitchell Road Water Pumping Station—M.W.B.	Jan. 14
Dec. 4	904A/1981	Alarm Dialling Equipment (2 year period)—P.W.D.	Jan. 14
Dec. 11	913A/1981	Magnetic Flowmeter (2 x 900 mm and 1 x 800 mm) for Control Meters Stations at Serpentine and Canning Mains—M.W.B.	Jan. 14
Dec. 11	914A/1981	Paper Bed Pan Covers, Paper Bags and Urinal Covers (1 year period)—Various Government Departments	Jan. 14
Dec. 11	915A/1981	Bolts and Nuts, Coach Screws, Set Screws and Nuts (6 month period)—Various Departments	Jan. 14
Dec. 11	916A/1981	Colour Television Receivers (63 cm) (65 only)—P.W.D.	Jan. 14
Dec. 11	917A/1981	Radio and Public Address Equipment for Primary Schools—P.W.D.	Jan. 14
Dec. 11	918A/1981	7.9 m Mobile Dental Caravans (4 only)—P.W.D.	Jan. 14
Dec. 11	919A/1981	Motor Cycles (450 cc) (7 only)—R.T.A.	Jan. 14
Dec. 11	920A/1981	Diesel Powered Two Wheel Drive Cab/Chassis (4 only)—Forests Department	Jan. 14
Dec. 18	948A/1981	Police Special Solo Motor Cycles (750 cc to 850 cc) (36 only)—R.T.A.	Jan. 14
Dec. 18	950A/1981	Poultry (1 year period)—Various Government Departments	Jan. 14
Dec. 18	951A/1981	Gap Bed Centre Lathe (1 only)—P.W.D.	Jan. 14
Dec. 18	953A/1981	Top Running Bridge Crane (10 tonne) (1 only) for Munster Pump Station No. 2—M.W.B.	Jan. 14
Dec. 4	902A/1981	Heavy Duty VHF Radio Equipment (2 year period)—P.W.D.	Jan. 21
Dec. 4	903A/1981	Light Duty VHF Radio Equipment (2 year period)—P.W.D.	Jan. 21
Dec. 11	921A/1981	PVC Coated Nylon Tarpaulin Material (approx 25 000 metres)—Westrail	Jan. 21
Dec. 11	922A/1981	Motorised Tamping Machines (10 only)—Westrail	Jan. 21
Dec. 18	952A/1981	Car and Wagon Axles (60 only) and Wheels (120 only)—Westrail	Jan. 21
Dec. 18	954A/1981	Spraying of Slow Breaking Anionic Bituminous Emulsion (approx. 152 900 litres)—Albany Division	Jan. 21
Dec. 18	956A/1981	Toothbrushes (1 year period)—Various Government Departments	Jan. 21
Dec. 24	958A/1981	Transformers (1 000 kVA—2 only; 300 kVA—2 only; 200 kVA—1 only)—M.W.B.	Jan. 21
Dec. 24	961A/1981	Cast Iron Weir Penstock (1 only) for Point Peron Wastewater Treatment Plant—M.W.B.	Jan. 21
Dec. 24	966A/1981	Books (single copies) for Education Department	Jan. 21
Dec. 24	962A/1981	Mobile Transceivers (100 only) and encode/decode equipment (50 only)—M.W.B.	Jan. 28
Dec. 24	964A/1981	Bogies (30 only) for "XW" Grain Wagons Westrail	Jan. 28
Dec. 24	967A/1981	Video Cassette Recorders (approx. 130), Video Cassette Recorder and Colour Video Camera (1 only) and Colour Television Receivers (approx. 60 only)—Education Department	Jan. 28
Dec. 24	968A/1981	Data Processing Equipment for Office of Titles	Jan. 28
Jan. 8	2A/1982	Studio Colour Television Cameras (2 only)—Education Department	Feb. 4
Jan. 8	3A/1982	Gas Fired Steam Generator (1 only)—Graylands Hospital	Feb. 4
Jan. 8	5A/1982	Switchboard (1 only) for Augmentation of aeration facilities for Beenyup wastewater treatment Plant—M.W.B.	Feb. 4
Jan. 8	6A/1982	Single Colour Offset Printing Press (1 only)—Govt. Printing Office	Feb. 4
Jan. 8	1A/1982	First Grade Sleepers (1 year period)—Westrail	Feb. 11
<i>Service Required</i>			
Dec. 24	963A/1981	Helicopter Hire (approx. 52 hours) for Donkey Control in the East Kimberley Region—Agricultural Protection Board	Jan. 28
Jan. 8	4A/1982	Armoured Car and Security Service (2 year period)—Treasury Department	Jan. 28

For Sale by Tender

Date of Advertising	Schedule No.	For Sale	Date of Closing
1981-82			1982
Dec. 18	923A/1981	1977 Holden HZ Utility (XQD 329) and 1978 Holden HZ One Tonne Utility (XQG 145) at Karratha	Jan. 14
Dec. 18	924A/1981	Holden HZ Sedan (XQI 070): Holden HZ Utility (XQI 589) and Torana "SL" Sedan (XQI 073) at Kununurra	Jan. 14
Dec. 18	925A/1981	Holden HZ One Tonne Table Top (3 only) and Dodge D5N 30 cwt, Truck (1 only) at South Hedland	Jan. 14
Dec. 18	926A/1981	1978 Toyota FJ45 Landcruisers Tray Top (XQL 838) at Karratha	Jan. 14
Dec. 18	927A/1981	Holden HZ Utility (1 only): International 7 Tonne Truck Tip (1 only): Suzuki LJ80 Vans (2 only): Nissan Patrol Utility (1 only): Toyota FJ45 Landcruiser Van (1 only): Dart Caravans (2 only) and Modern Caravan (1 only) at Forrestfield	Jan. 14
Dec. 18	928A/1981	1979 Holden HZ Panel Van (XQH 485) at Geraldton	Jan. 14
Dec. 18	929A/1981	Toyota FJ45 Utility (XQG 691) at Port Hedland	Jan. 14
Dec. 18	930A/1981	1973 Chamberlain R1250 Rubber Tyred Loader (UQN 314) at Kalgoorlie	Jan. 14

STATE TENDER BOARD OF WESTERN AUSTRALIA—continued.

For Sale by Tender—continued

Date of Advertising	Schedule No.	For Sale	Date of Closing
1981			1982
Dec. 18	931A/1981	Isuzu KB25 Utility (MRD 4532) (Re-Called) at Derby	Jan. 14
Dec. 18	932A/1981	1978 Holden HZ One Tonne Flat Top (XQF 105) at Kununurra	Jan. 14
Dec. 18	933A/1981	C.P. 160A Air Compressor (PW 263) at Geraldton	Jan. 14
Dec. 18	934A/1981	Ropa Mess Caravan (UQV 615) at Derby	Jan. 14
Dec. 18	935A/1981	Finsbury 2in. SPPDM/W self-priming water pump (MRD 737) at Carnarvon	Jan. 14
Dec. 18	936A/1981	1975 Volkswagon Kombi (UQM 018) at Harvey	Jan. 14
Dec. 18	937A/1981	Caravans (6 only) at Carlisle	Jan. 14
Dec. 18	940A/1981	1980 Holden WB Utility (XQK 189) at Port Hedland	Jan. 14
Dec. 18	941A/1981	1953 Leyland Royal Tiger Bus (XQA 438) at Cunderdin	Jan. 14
Dec. 18	942A/1981	1974 Holden One Tonne Truck (UQO 934) at Harvey	Jan. 14
Dec. 18	943A/1981	1976 Holden HX One Ton (UQZ 847) at Manjimup	Jan. 14
Dec. 18	944A/1981	1975 Holden HX One Ton (UQR 439) and 1956 Bedford 3 Ton Truck (UQE 609) at Ludlow	Jan. 14
Dec. 18	945A/1981	1967 Allis Chalmers Grader (UQE 833) at Collie	Jan. 14
Dec. 18	946A/1981	1980 Holden Utility (XQM 207) at Derby	Jan. 14
Dec. 18	947A/1981	1978 Holden HZ Station Wagon (XQD 389) at Karratha	Jan. 14
Dec. 18	949A/1981	C.P. Mobile Air Compressor (PW 222) at Exmouth	Jan. 14
Dec. 18	957A/1981	Scrap Lithographic Film Negatives (18 month period) at Government Printing Office	Jan. 21
Dec. 18	955A/1981	Steel sections, full panels, half panels, transoms, heavy bracing frames, handrail panels, scrap steel and aluminium tubular sections at Welshpool	Jan. 28
Dec. 24	960A/1981	1981 Gemini TE Sedan (XQI 031) (Accident Damaged) at Welshpool	Jan. 14
Dec. 24	959A/1981	McCulloch PM 320 Chain Saw (MRD 3544) at Geraldton	Jan. 21
Dec. 24	965A/1981	1978 Tristar 4·8 m x 2·1 m Aluminium Airboat and Trailer (XQT 151) (Re-Called) at Kununurra	Jan. 28
Dec. 31	969A/1981	1978 Ford F100 Utility (XQG 484) and 1977 Dodge D5N Tray Top Truck (XQG 146) at Karratha	Jan. 28
Dec. 31	970A/1981	Servex MK2 Wheel Aligner (PW 4474) at Karratha	Jan. 28
Dec. 31	971A/1981	1979 Holden HZ Utility (XQG 994) at Esperance	Jan. 28
Dec. 31	972A/1981	Chainsaws (3 only) at Dwellingup	Jan. 28
Dec. 31	973A/1981	Firearms (25 only) at Maylands	Jan. 28
Jan. 8	7A/1982	Vehicle Hoist (1 only) and equipment at South Perth	Jan. 28
Jan. 8	8A/1982	Suzuki LJ80 vans (8 only): Toyota FJ45 Land Cruisers (4 only): Toyota FJ55 Land Cruiser (1 only): Toyota HJ45 Land Cruiser (1 only) and Caravans (2 only) at Forrestfield	Jan. 28

Tenders addressed to the Chairman, State Tender Board, 74 Murray Street, Perth, will be received for the abovementioned schedules until 10 a.m. on the dates of closing.

Tenders must be properly endorsed on envelopes otherwise they are liable to rejection.

Tender forms and full particulars may be obtained on application at the Tender Board Office, 74 Murray Street, Perth and at points of inspection.

No Tender necessarily accepted.

B. E. CORBOY,
Chairman, Tender Board

ACCEPTANCE OF TENDERS

Schedule No.	Contractor	Particulars	Department Concerned	Rate
<i>Supply and Delivery of</i>				
381A/81	Various	Radiology Equipment	P.M.H.	Details on application
516A/81	E. & L. Metcalf P/L	Borehole Pump Sets (3 year period): Items 1-9 inclusive	M.W.B.	\$109 712
		Items 10-15 inclusive		\$91 986
612A/81	Voith Australia P/L Woodmech Pty. Ltd.	Item 1: One thousand (1 000) only wheels, car and wagon rolled steel Item 2: One thousand (1 000) only wheels, car and wagon rolled steel	Westrail	\$404.13 each \$306.77 each
666A/81	Kelly & Lewis Pumps	Item 1: Twelve (12) only Helical Rotar Pump sets Item 2: Four (4) only Starters and Speed Controllers Item 4: Spare parts for Speed Controlling equipment Item 5: Provision of Electrical Installation Supervisoir Training and Commissioning	M.W.B.	\$3 408 each \$12 768 each \$2 344 \$25 per hour
688A/81	Commonwealth Company Ltd	Item 6: Drawings and Manuals Item 1: Thirteen (13) wheels, Diesel Loco- motive Rolled Steel Item 2: Ninety six (96) wheels Diesel Loco- motive Rolled Steel	Westrail	\$400 \$770 each \$667 each

STATE TENDER BOARD OF WESTERN AUSTRALIA—continued.

ACCEPTANCE OF TENDERS—continued

Schedule No.	Contractor	Particulars	Department Concerned	Rate
715A/81	The Dobbie Dico Meter Co. (W.A.) P/L	Item 1: Approx. 15 only 100 mm diameter Reflux valves Item 2: Approx. 20 only 150 mm diameter Reflux valves Item 3: Approx. 15 only 200 mm diameter Reflux valves	M.W.B.	\$126.90 each \$229 each \$427 each
752A/81	Engineering Sales & Machinery Pty. Ltd.	One (1) only fixed Bed type Borer/Milling machine	Westrail	\$218 885
797A/81	Japan Machines (Aust.) Pty. Ltd.	One (1) only computerised Numerically Controlled Machining Centre	Westrail	\$225 700
804A/81	Various	Furniture for the Education Department new building	P.W.D.	Details on application
<i>Services Required</i>				
573A/81	M. R. Macaulay	Aeroplane Charter for Dingo Tracking in the whole State of Western Australia, excepting the Kimberleys	A.P.B.	\$35 per hour flown
<i>Purchase and Removal of</i>				
849A/81	S. M. Eaves	Lincoln Knox Slapp Mobile Welding Plant, Trailer mounted at Coolgardie	P.W.D.	\$1 150
852A/81	Soltoggio Bros.	Chamberlain Champion Tractor (UQF 546) at Port Hedland	M.R.D.	\$568
853A/81	W.A. Jinker Service	Ropa 2-berth Caravan (UQU 638) at Port Hedland	M.R.D.	\$192
857A/81	William J. Ellement	Approx. 1 500 m ³ of Sludge at Woodmans Point Wastewater Treatment Plant (1981–82)	M.W.B.	\$2 per m ³
858A/81	Karratha College	Finsbury 2 in. Centrifugal Water Pump at Karratha	P.W.D.	\$10
860A/81	Karratha College	Black and Decker valve refacing machine (PW 1709) at Karratha	P.W.D.	\$30
865A/81	R. K. Jones	C. & G. Concrete Mixer, 1975 3 cu. ft model (PW 3540) at East Perth	P.W.D.	\$241.55
866A/81	J. & P. Metals Midmetals Pty. Ltd.	Item 1: Batteries (unserviceable) (200 only) Item 2: Radiators (unserviceable) (17 only) at East Perth	P.W.D.	\$495.50 \$69
867A/81	Versteeg Contractors P/L	Lincoln welding plant at East Perth	P.W.D.	\$735.20
869A/81	N. G. Porter	Item 1: Apac Garage Floor Hydraulic Jack Item 2: Apac Garage Floor Hydraulic Jack	P.W.D.	\$73.37 \$73.37
883A/81	V. Tomich G. Talbot	Item 1: McCulloch Chainsaw (MRD 545) Item 2: McCulloch Chainsaw (MRD 562) at East Perth	M.R.D. M.R.D.	\$45 \$50
886A/81	G. K. & H. M. Baronie	Holden Station Wagon, HZ Model (XQL 389) at Karratha	P.W.D.	\$2 900
888A/81	N. Silvertown	Item 1: Quantity of secondhand Copper offcuts Item 2: Quantity of scrap Copper wire Item 3: Secondhand Brass Filings (1 drum only) (approx. 280 kg)	P.W.D.	\$1.04 per kg \$0.525 per kg \$0.68 per kg

GOVERNMENT PRINTING OFFICE OF W.A.

TENDERS FOR GOVERNMENT PRINTING

Tenders are invited for the supply of the undermentioned stores.

Tenders close at Wembley at 10.00 a.m. on 18th January, 1982.

Tender No.	Description	Size
CP 11026	300 books of 50 in duplicate	167 x 280 mm
CP 11027	7 poster cards	304 x 304 mm
CP 11028	6 000 file covers	336 x 206 mm
CP 11029	6 000 file covers	337 x 212 mm
CP 11030	100 books of 50 in duplicate	148 x 210 mm
CP 11031	150 books of 50 in duplicate and interleaves	160 x 203 mm
CP 11032	500 pads of 50 sets in triplicate	297 x 210 mm

SPECIAL NOTE—STOCK:

Tenderers are requested to specify—

1. Country of Origin.
2. Brand or make of material.
3. In this contract preference may be given to W.A. or other Australian made stocks in accordance with Government Policy.

GOVERNMENT PRINTING OFFICE OF W.A.—continued.

ACCEPTANCE OF TENDERS

Tender No.	Particulars of Stores	Successful Tenderer	Amount
			\$
CP 10897	100 books of 25 in triplicate	Universal Print	197.00
CP 10898	40 books of 50 in triplicate	Universal Print	120.00
CP 10924	2 000 two part fanapart sets	Port Print	132.80
CP 10925	100 pads of 50 leaves	Exel Press	81.52
CP 10936	10 000 pads of 50 leaves	Universal Print	2 500.00
CP 10937	100 books of 50 in quadruplicate	Port Print	373.00
CP 10939	1 000 books of 50 in triplicate	Swan Print	2 068.00
CP 10941	50 000 single forms	Universal Print	560.00

WILLIAM C. BROWN,
Government Printer.

MINING ACT 1904

Department of Mines,
Perth, 22 December 1981.

IN accordance with the provisions of the Mining Act 1904, His Excellency the Governor in Executive Council has been pleased to deal with the following mining tenements and Temporary Reserves.

D. R. KELLY,
Under Secretary for Mines.

The undermentioned applications for Leases were approved conditionally:

GOLD MINING LEASES

Goldfield	District	No. of Applications
West Kimberley	04/1 and 04/2
Coolgardie	Coolgardie	15/6561, 15/6646, 15/6650, 15/6659, 15/6687, 15/6786, 15/6788, 15/6791, 15/6821, 15/6834, 15/6905, 15/6931 to 15/6934, 15/6938, 15/7007 and 15/7008
Coolgardie	Kunanalling	16/1233, 16/1255, 16/1257, 16/1264, 16/1296 and 16/1297
Murchison	Cue	20/2572
Murchison	Day Dawn	21/787 to 21/792
Broad Arrow	24/2733 to 24/2737, 24/2761 to 24/2763, 24/2822 to 24/2829, 24/2837 to 24/2839, 24/2843, 24/2844 and 24/3149
East Coolgardie	Bulong	25/1476, 25/1477, 25/1480, 25/1481, 25/1501 and 25/1612
East Coolgardie	East Coolgardie	26/7313, 26/7387 and 26/7428
North East Coolgardie	Kanowna	27/1741, 27/1742, 27/1757, 27/1759, 27/1789
North East Coolgardie	Kurnalpi	28/530, 28/534 and 28/535
North Coolgardie	Menzies	29/6047, 29/6086, 29/6112, 29/6132, 29/6133, 29/6217, 29/6218
Mt. Margaret	Mt. Malcolm	37/2918, 37/3110, 37/3111, 37/3113, 37/3115 and 37/3127
Mt. Margaret	Mt. Morgans	39/808, 39/944, 39/958 and 39/959, 39/1031 to 39/1034, 39/1039, 39/1040, 39/1036, 39/1072
Pilbara	Marble Bar	45/1680 and 45/1681
Murchison	Meekatharra	51/2767 to 51/2769
East Murchison	Black Range	57/1454, 57/1455 and 57/1462
Dundas	63/2843
Yilgarn	77/5150

MINERAL LEASE

Goldfield	District	No. of Application
Coolgardie	Coolgardie	15/586

The undermentioned applications for Authority to Mine on Reserved and Exempted Lands were approved conditionally:

Authority to Mine No.	Tenement No.	Goldfield
21/47 and 21/48	Mineral Claims 21/383 and 21/384	Murchison
26/272	Prospecting Area 26/6007	East Coolgardie
29/100 and 29/101	Mineral Claims 29/3427 and 29/3432	North Coolgardie
36/230	Mineral Claim 36/4570	East Murchison
37/790	Mineral Claim 37/7393	Mt. Margaret
39/192	Mineral Claim 39/4927	Mt. Margaret
40/68	Mineral Claim 40/968	North Coolgardie
40/84	Mineral Claim 40/1121	North Coolgardie
57/168	Mineral Claim 57/4535	East Murchison
57/179	Mineral Claim 57/4656	East Murchison
63/169	Mineral Claim 63/3260	Dundas
77/598	Mineral Claim 77/7280	Yilgarn
77/599 to 77/601	Mineral Claims 77/7480 to 77/7482	Yilgarn
80/688 and 80/689	Mineral Claims 80/7494 and 80/7495	Kimberley
80/1251 to 80/1265 and 80/1267 to 80/1269	Mineral Claims 80/8049 to 80/8063 and 80/8065 to 80/8067	Kimberley
80/1283 to 80/1286	Mineral Claims 80/8292 to 80/8295	Kimberley

MINING ACT 1904—continued.

The undermentioned applications for Gold Mining Leases were refused:

Goldfield	District	No. of Applications
East Coolgardie	East Coolgardie	26/7415
Mt. Margaret	Mt. Malcolm	37/2335
Murchison	Meekatharra	51/2481

The undermentioned applications for Coal Mining Leases were refused:

Goldfield	District	No. of Applications
West Kimberley	04/181 to 04/184

The undermentioned Gold Mining Leases were renewed for a further term of twenty-one (21) years from 1/1/82:

Goldfield	District	No. of Leases
Broad Arrow	23/06W and 2310W
Murchison	Mt. Magnet	1638M to 1641M

The undermentioned Coal Mining Leases were renewed for a further term of twenty-one (21) years from 1/1/82:

Goldfield	District	No. of Leases
Collie River Mineral Field	12/516, 12/517, 12/525, 12/526 and 12/529

The undermentioned applications for Licenses to Treat Tailings were approved for a period of twelve (12) months from 7/12/81 to 6/12/82:

Goldfield	District	Licence Nos.
Coolgardie	Kunanalling	16/90 (4122H)
Broad Arrow	24/107 (3519H) to 24/109 (3521H)

The undermentioned applications for Licenses to Treat Tailings were approved for a period of twelve (12) months from 21/12/81 to 20/12/82:

Goldfield	District	Licence Nos.
East Murchison	Lawlers	36/54 (3912H)
Murchison	Mt. Magnet	58/56 (3923) to 58/58 (3925H)

The undermentioned applications for Licenses to Treat Tailings were refused:

Goldfield	District	Licence Nos.
Peak Hill	52/105 (3813H) and 52/106 (3814H)

The undermentioned application for Licence to Remove and Treat Tailings was refused:

Goldfield	District	Licence No.
East Coolgardie	East Coolgardie	26/240 (3781H)

The undermentioned Licenses to Remove and Treat Tailings were renewed for a further period expiring on 31/3/82:

Goldfield	District	Licence Nos.
East Coolgardie	East Coolgardie	26/146 (2779H), 26/147 (2780H), 26/148 (2781H), 26/149 (2782H), 26/151 (2784H), 26/161 (2897H), 26/163 (2899H) and 26/164 (2900H)

MINING ACT 1904—continued.

The undermentioned Licence to Treat Tailings was renewed for a further period expiring on 30/5/82:

Goldfield	District	Licence No.
North Coolgardie	Niagara	40/26 (2716H)

The undermentioned Licence to Treat Tailings was renewed for a further period expiring on 3/3/82:

Goldfield	District	Licence No.
Yilgarn	77/136 (2672H)

The approval of the undermentioned Gold Mining Lease published in the *Government Gazette* No. 71 dated 4 September 1981 is declared cancelled:

Goldfield	No. of Lease
Ashburton	08/69

Rights of occupancy for the undermentioned Reserves have been renewed:

No.	Occupant	for a further period expiring on:	Locality	Goldfield
6600H	Mt. Newman Mining Co. Pty. Limited	11/8/82	Situated at Fortescue Valley....	Pilbara
6622H	Western Mining Corporation	27/10/82	Situated at Canegrass Well Windimurra	Murchison
6794H	Chevron Exploration Corporation	21/9/82	Situated North East of Wiluna	East Murchison
6797H to 6799H	Minatome Australia Pty. Ltd.	21/9/82	Situated near Mt. Forrest	Ashburton
6800H	Chevron Exploration Corporation	21/9/82	Situated near Mt. Fisher	East Murchison
7191H	Melvin Raymond Hegge	25/10/82	Situated at Thirage Pool	Peak Hill
7216H, 7217H, 7309H to 7317H and 7321H to 7323H	C.R.A. Exploration Pty. Limited	8/11/82	Situated in the Lake Argyle Area	Kimberley
7318H	Noranda Australia Ltd.	22/11/82	Situated at Turee Creek Homestead	Peak Hill
7743H	Western Mining Corporation Limited	17/7/82	Situated East of Sandstone	East Murchison
7746H and 7747H	Uranerz Australia Pty. Ltd.	17/7/82	Situated at Mt. Remarkable	Kimberley
7830H to 7835H	Esso Exploration and Production Australia Inc., Swan Resources Limited and Eagle Corporation Limited	11/9/82	Situated at Muggon Homestead	Gascoyne
7863H	Amoco Minerals Australia Company	11/9/82	Situated at Mt. Sandiman Homestead	Gascoyne
7864H	Reynolds Australia Mines Pty. Ltd.	9/10/82	Situated at Paynes Crusoe	Yalgoo
7892H	Uranerz Australia Pty. Ltd.	23/10/82	Situated at Turee Creek Homestead	Peak Hill
7893H	C.R.A. Exploration Pty. Ltd.	23/10/82	Situated at Mt. Broome	West Kimberley

MINING ACT 1904.

Appointments.

Department of Mines,
Perth, 22 December 1981.

THE Governor in Executive Council has been pleased to approve the following appointments:—

Michael John Fitzpatrick as Acting Mining Registrar, Norseman, to date from September 11, 1981.

Malcolm Craig Haley as Acting Mining Registrar, Norseman, to date from November 19, 1981.

MINES REGULATION ACT 1946 AND REGULATIONS.

Classification of Mines.

UNDER the provisions of subregulation 2 of Regulation 9.1 of the Mines Regulation Act 1946 and Regulations Alcoa of Australia Limited's Jarrahdale, Huntly and Del Park minesites have been re-classified from a "Class B Mine" to a "Class C Mine" to date from 1 January 1982.

P. V. JONES,
Minister for Mines.

CORRIGENDUM.

THE notice appearing in the *Government Gazette* No. 75 dated 25 September 1981 under the heading—

MINING ACT 1904.

Page 4166 under the sub-heading "The undermentioned applications for Licenses to Treat Tailings were approved for a period of twelve (12) months from 12/10/81 to 11/10/82" is amended by deleting the license numbers "24/157 (4557H) and 24/158 (4558H)" and substituting therefore "24/197 (4557H) and 24/198 (4558H)."

D. R. KELLY,
Under Secretary for Mines.

IN THE SUPREME COURT OF WESTERN AUSTRALIA.

1981 Company No. 68.

In the matter of the Companies Act 1961 as amended and in the matter of Conn Organ Centre Pty Ltd.

Notice of Winding Up Order.

WINDING Up Order made 16 December 1981 by the Supreme Court of Western Australia.

Name and Address of Liquidator:

John Francis Walker,
Care of Messrs Wilson O'Keefe & Walker,
14 Lyall Street,
South Perth,
in the State of Western Australia.

Dated the 22nd day of December, 1981.

B. J. O'DONOVAN,
Crown Solicitor for the Commonwealth
and Solicitor for the Petitioner.

This Notice is given by B. J. O'Donovan Crown Solicitor for the Commonwealth and Solicitor for the Petitioner whose address for service is 9th Floor Lombard House 251 Adelaide Terrace Perth W.A. 6000 Telephone 325 8299.

IN THE SUPREME COURT OF WESTERN AUSTRALIA.

Company No. 100 of 1981.

In the matter of the Companies Act, 1961 as amended and in the matter of Phot-El Pty Ltd and in the matter of a Petition presented 3 December 1981.

NOTICE is hereby given that a Petition for the winding up of the abovenamed Company by the Supreme Court was, on 3 December 1981, presented by the Deputy Commissioner of Taxation for the State of Western Australia, and that the said Petition is directed to be heard before the Court sitting at the Supreme Court, Perth at the hour of 10.30 o'clock in the forenoon on 17 February 1982; and any creditor or contributory of the said Company desiring to support or oppose the making of an Order on the said Petition may appear at the time of hearing by himself or his counsel for that purpose; and a copy of the Petition will be furnished to any creditor or contributory of the said Company requiring the same by the undersigned on payment of the regulated charge for the same.

The Petitioner's address is the Australian Taxation Office, Commonwealth Government Centre, 1-3 St. George's Terrace, Perth in the said State.

The Petitioner's Solicitor is B. J. O'Donovan, Crown Solicitor for the Commonwealth of 9th Floor, Lombard House, 251 Adelaide Terrace, Perth aforesaid.

B. J. O'DONOVAN,
Crown Solicitor for the
Commonwealth and Solicitor
for the Petitioner.

Note: Any person who intends to appear on the hearing of the said Petition must serve on or send by post to the abovenamed Petitioner's Solicitor notice in writing of his intention to do so. The notice must state the name and address of the person, or, if a firm, the firm, or his or their Solicitor (if any) and must be served, or, if posted, must be sent by post in sufficient time to reach the abovenamed, not later than 4 o'clock in the afternoon of Tuesday 16 February 1982.

IN THE SUPREME COURT OF WESTERN AUSTRALIA.

1981 Company No. 55.

In the Matter of the Companies Act 1961 as amended and in the Matter of Plantic Pipe Pty Ltd.

Notice of Winding up Order.

WINDING Up Order made 16 December 1981 by the Supreme Court of Western Australia.

Name and Address of Liquidator:

Simon Andrew Lugard Fraser, Care of Messrs Price Waterhouse & Co., 200 St. George's Terrace, Perth, in the State of Western Australia.

Dated the 22nd day of December, 1981.

B. J. O'DONOVAN,
Crown Solicitor for the Commonwealth
and Solicitor for the Petitioner.

This notice is given by B. J. O'Donovan Crown Solicitor for the Commonwealth and Solicitor for the Petitioner whose address for service is 9th Floor Lombard House 251 Adelaide Terrace Perth W.A. 6000 Telephone 325 8299.

IN THE SUPREME COURT OF WESTERN AUSTRALIA.

1981 Company No. 61.

In the matter of the Companies Act 1961 as amended and in the matter of Robbers Dog Pty. Ltd.

Notice of Winding up Order.

WINDING Up Order made 16 December 1981 by the Supreme Court of Western Australia.

Name and Address of Liquidator:

Maurice Alexander Levi, Care of Messrs. Coopers & Lybrand, 220 St. George's Terrace, Perth, in the State of Western Australia.

Dated the 22nd day of December, 1981.

B. J. O'DONOVAN,
Crown Solicitor for the Commonwealth
and Solicitor for the Petitioner.

This notice is given by B. J. O'Donovan, Crown Solicitor for the Commonwealth and Solicitor for the Petitioner whose address for service is 9th Floor Lombard House, 251 Adelaide Terrace, Perth, W.A. 6000. Telephone 325 8299.

IN THE SUPREME COURT OF WESTERN AUSTRALIA.

1981 Company No. 64.

In the Matter of the Companies Act 1961 as amended and in the Matter of Wakes Enterprises Pty Ltd.

Notice of Winding up Order.

WINDING Up Order made 16 December 1981 by the Supreme Court of Western Australia.

Name and Address of Liquidator:

Albert Roy Wright, Care of Messrs C. P. Bird and Associates, 18 St George's Terrace, Perth, in the State of Western Australia.

Dated the 22nd day of December, 1981.

B. J. O'DONOVAN,
Crown Solicitor for the Commonwealth
and Solicitor for the Petitioner.

This notice is given by B. J. O'Donovan Crown Solicitor for the Commonwealth and Solicitor for the Petitioner whose address for service is 9th Floor Lombard House 251 Adelaide Terrace Perth W.A. 6000 Telephone 325 8299.

COMPANIES ACT 1961-1979.

Timbarra Pty Ltd (In Voluntary Liquidation).

Special Resolution to Wind Up.

AT an Extraordinary General Meeting of the above-named company duly convened and held at 16 Edward Street, Bunbury, W.A. on 22 December 1981 the following Resolution was passed as a Special Resolution:—

That the company be wound up voluntarily.

At the abovementioned meeting Brian Frederick Best was appointed Liquidator for the purpose of the winding up.

Notice is also given that after 30 days from this date, I shall proceed to distribute the assets. All creditors having any claim against the company should furnish particulars of same by that date, otherwise I shall proceed to distribute the assets without regard to their Claim.

Dated this 23rd day of December, 1981.

B. F. BEST,
Liquidator.

COMPANIES ACT 1961-1979.

(Regulations 54 and 55.)

Notice to Creditors of Intention to Declare a Dividend and Day by Which Debts are to be Proved.

TAKE notice that I, Victor Charles Court, the undersigned, liquidator of Domestic Drilling Pty Ltd intend to declare a final dividend in this matter.

Further take notice that all creditors of the company who wish to be considered in the intended distribution must prove their debts or claim on or before 22 January 1982.

Dated this 22nd day of December, 1981.

V. C. COURT,
Liquidator.

(Lodged by Hendry Rae & Court, Chartered Chartered Accountants, 442 Murray Street, Perth, W.A. 6000.)

COMPANIES ACT 1961-1979.

(Section 272 (2).)

Notice of Final General Meeting.

Domestic Drilling Pty Ltd.

NOTICE is hereby given that the final general meeting of shareholders of Domestic Drilling Pty Ltd will be held at First Floor, Homeric House, 442 Murray Street, Perth on 1 February 1982 at 10 a.m.

Business:

1. To receive the liquidator's report on the conduct of the winding up.
2. To approve the liquidator's fee and expenses.
3. To grant authority to the liquidator to destroy the books and papers of the company after the date of dissolution of the company.

Dated this 22nd day of December, 1981.

V. C. COURT,
Liquidator.

(Lodged by Hendry Rae & Court, Chartered Accountants, 442 Murray Street, Perth, W.A. 6000.)

COMPANIES ACT 1961-1979.

(Section 272 (1).)

Notice of Meeting of Members of Behns Pty. Limited (In Liquidation).

NOTICE is hereby given that the Final Meeting of the members of the above Company will be held at the offices of Deloitte Haskins & Sells, Law Chambers, Cathedral Square, Perth, on Wednesday, 24 February, 1982, at 10.00 a.m. for the purpose of laying before the meeting the account showing how the winding-up has been conducted and the property of the company has been disposed of and giving any explanation thereof.

Dated the 31st day of December, 1981.

J. W. ROBERTSON,
Liquidator.

COMPANIES ACT 1961-1979.

(Section 254.)

H.H.T.Z. Investments Pty. Ltd.

H.D. Constructions Pty. Ltd.

NOTICE is hereby given that each of the above companies held an Extraordinary General Meeting of its members on 28 December 1981 and that at each Meeting the following Special Resolution was passed—

That the company be wound up voluntarily.

MURRAY DEWAR,
Liquidator.
17 Landcox Street,
East Brighton, Victoria 3187.

COMPANIES ACT 1961-1979.

(Section 254 (1).)

Notice of Passing of Resolution for Voluntary Winding Up.

Kirkwood Estates Pty. Ltd.

NOTICE is hereby given that at a meeting of the members of Kirkwood Estates Pty Ltd, duly convened and held at 2 Fletcher Street, Palm Beach, on 28 December 1981, the following resolution was duly passed, viz.

Special Resolution:

That the company be wound up voluntarily and that Peter Griffith Morris of Hungerford Hancock & Offner, 37 St. George's Terrace, Perth be appointed liquidator for the purposes of such winding up.

B. N. WILLIAMS,
Director.

COMPANIES ACT 1961-1979.

(Section 254 (2).)

Notice of Resolution.

M. J. H. Porter Pty. Ltd. (in Members' Voluntary Liquidation).

NOTICE is hereby given that at an Extraordinary General Meeting of Members of the abovenamed company, held on 23 December 1981 the following Special Resolution was passed:—

That the company be wound up voluntarily. Peter Raymond Quigley was appointed Liquidator for the purposes of the winding up.

Dated this 24th day of December 1981.

P. R. QUIGLEY,
Liquidator.

(Arthur Young & Company, Chartered Accountants, 5th Floor, 20-22 Mount Street, Perth.)

COMPANIES ACT 1961-1979.

Notice of Intention to Declare a Final Dividend.

Collou Pty. Ltd. (in Liquidation).

TAKE NOTICE that creditors of the abovenamed company who have not proved their debts, we, Brian Millwood Smith and Kevin Ernest Judge, the joint liquidators of Collou Pty. Ltd. hereby give notice that if you do not prove your debt on or before 22 January 1982 we shall proceed to declare an interim dividend without regard to your claim.

Dated this 4th day of January, 1982.

B. M. SMITH,
Joint Liquidator.

NOTE.

In accordance with section 291 of the Companies Act 1961-1979, you may make application to the Court for further time to prove your debt. However, if you have not proved your debt before the expiration of the time set out in this notice or of any further time allowed by the Court, the money not yet distributed by us are required to be distributed without regard to your debt.

(Shepherd & Partners, Suite 1, 14 Stone Street, South Perth, W.A. 6151.)

COMPANIES ACT 1961-1979.

Notice of Intention to Declare a First and Final Dividend.

Delta Distributors Pty. Ltd. (In Liquidation).
No. 19 of 1978.

NOTICE is hereby given that I, Albert Roy Wright of C. P. Bird & Associates, intend to declare a first and final dividend in this matter.

Creditors are required to prove their debts on or before 25 January 1982. Claimants failing to prove will be excluded from the distribution.

Dated this 5th day of January 1982.

A. R. WRIGHT,
Official Liquidator.

(Messrs. C. P. Bird & Associates, Chartered Accountants, 18 St. George's Terrace, Perth.)

COMPANIES ACT 1961-1979.

Notice Pursuant to S. 254 (2) (b).

Chadfield Nominees Pty Ltd (In Voluntary Liquidation).

NOTICE is hereby given that at a General Meeting of Members of the Company duly convened and held at 8th Floor, 406 Lonsdale Street, Melbourne on 30 December 1981, the following resolution was passed as a Special Resolution:—

That the company be wound up voluntarily and that Paul Richard Hutchins of 406 Lonsdale Street, Melbourne be appointed Liquidator for the purpose of winding up.

Notice is also given that after 30 days from this date, I shall proceed to distribute the assets. All creditors having any claims against the company should furnish particulars of same by that date otherwise I shall proceed to distribute the assets without regard to their claim.

Dated this 30th day of December, 1981.

PAUL R. HUTCHINS,
Liquidator.

(8th Floor, 406 Lonsdale Street, Melbourne, Vic., 3000.)

COMPANIES ACT 1961-1979.

(Regulations 54 and 55.)

Notice to Creditors of Intention to Declare a Dividend and Day by which Debts are to be Proved.

TAKE notice that I, Ross Edward Ledger, the undersigned, liquidator of Barbican Pty. Ltd. intend to declare a final dividend in this matter.

Further take notice that all creditors of the company who wish to be considered in the intended distribution must prove their debts or claim on or before 5 February 1982.

Dated this 5th day of January, 1982.

R. E. LEDGER,
Liquidator.

(Hendry Rae & Court, Chartered Accountants, 442 Murray Street, Perth, W.A. 6000.)

COMPANIES ACT 1961-1979.

(Section 272 (2).)

Notice of Final General Meeting.

Barbican Pty. Ltd.

NOTICE is hereby given that the final general meeting of shareholders of Barbican Pty. Ltd. will be held at First Floor, Homeric House, 442 Murray Street, Perth on 9 February 1982 at 10 a.m.

Business.

1. To receive the liquidator's report on the conduct of the winding up.
2. To approve the liquidator's fee and expenses.
3. To grant authority to the liquidator to destroy the books and papers of the company after the date of dissolution of the company.

Dated this 5th day of January, 1982.

R. E. LEDGER,
Liquidator.

(Hendry Rae & Court, Chartered Accountants, 442 Murray Street, Perth, W.A. 6000.)

COMPANIES ACT 1961-1979.

(Section 254 (2).)

Notice of Resolution.

Silverleaves Pty. Ltd.

NOTICE is hereby given that at an Extraordinary General Meeting of Members of Silverleaves Pty. Ltd. held on 22 December 1981 and confirmed at a meeting of Creditors held on 22 December 1981 the following Special Resolution was passed:—

That the Company be wound up voluntarily and that Messrs Maurice Hodgson Lyford and Rodney Michael Evans be and are now appointed Joint and Several Liquidators of the Company.

Dated at Perth this 6th day of January, 1982.

M. H. LYFORD,
Liquidator.

(Melsom Wilson & Partners, 11th Floor, T & G Building, 37 St. George's Terrace, Perth, W.A. 6000.)

DISSOLUTION OF PARTNERSHIP.

Weskel Air Cargo.

TAKE notice that the partnership previously subsisting between Westralian Farmers Co-operative Limited, Robert Bruce Kelman and Valerie Elaine Kelman carrying on business at 234 Epsom Avenue Belmont Western Australia under the firm name of "Weskel Air Cargo" has been dissolved by mutual consent as from the 31st day of December 1981 and that Robert Bruce Kelman and Valerie Elaine Kelman have since the 1st day of January 1982 carried on and will continue to carry on the said business in partnership.

Dated the 4th day of January, 1982.

J. KING,

For Westralian Farmers
Co-operative Limited.

ROBERT BRUCE KELMAN.

VALERIE ELAINE KELMAN.

TRUSTEES ACT 1962.

CREDITORS and other persons having claims in respect of the estate of Walter Cresswell Muir, formerly of Manjimup, late of Carlisle Nursing Home, retired farmer, deceased, to which section 63 of the Trustees Act 1962 as amended applies are required to send particulars of their claims to the Executor Clive Leslie Treffry Young care of Young & Young incorporating Jenour & Eastmans, 5 Spencer Street, Bunbury by the 12th day of February, 1982 after which date the said Executor may convey or distribute the assets having regard only to the claims of which they have notice and the said Executors shall not be liable to any person of whose claim they have had no notice at the time of administration or distribution.

Dated this 31st day of December, 1981.

YOUNG & YOUNG,
Incorporating Jenour & Eastmans
for the Executors.

TRUSTEES ACT 1962.

In the matter of the Will of Patrick Joseph Carmody late of 23 Paterson Street, Manning in the State of Western Australia, Priest of Religion deceased.

CREDITORS and other persons having claims (to which section 63 of the Trustees Act 1962 relates) in respect of the estate of the abovenamed deceased who died on 8 November 1981 are required by the Executors Peter O'Reilly and George Joseph Collopy of care of Lavan & Walsh, Solicitors, of 524 Hay Street, Perth in the State of Western Australia to send particulars of their claims to them by 19 February 1982 after which date the said Executors may convey or distribute the assets having regard only to the claims of which they then have notice.

Dated this 5th day of January, 1982.

LAVAN & WALSH.

(Lavan & Walsh of 524 Hay Street, Perth, Solicitors for the Executors.)

TRUSTEES ACT 1962.

Notice to Creditors and Claimants.

CREDITORS and other persons having claims (to which section 63 of the Trustees Act relates) in respect of the Estates of the undermentioned deceased persons are required to send particulars of their claims to me on or before the 8th day of February 1982, after which date I may convey or distribute the assets, having regard only to the claims of which I then have notice.

Demasson, Stanley Gordon, late of Unit 67, 20 Plantation Street, Mount Lawley, Retired School Master, died 19/12/81.

Flanagan, Bernard James, late of 125 Walcott Street, Mount Lawley, Sub-Foreman, died 19/10/81.

Gardner, Thomas Lewis Eric, formerly of 64 Lewington Street, Rockingham, late of Mandurah Nursing Home, Halls Head, Mandurah, Retired Automatic Engineer, died 4/12/81.

Goodes, Muriel Constance, late of Unit 1, Shanhaven Close, 15-17 Point Walter Road, Bicton, Widow, died 4/12/81.

Jones, Leo Walter, late of RSL War Veterans Home, Mount Lawley, Retired Barman, died 21/12/81.

McCallum, Ronald Emerson, late of Leighton Nursing Home, 20 Florence Street, West Perth, Retired Technician, died 12/12/81.

McConnell, Charlotte, late of 7 Elphic Court, Elphic Avenue, Bluff Point, Geraldton, Married Woman, died 20/5/81.

Miles, Elvin Wynn, late of Carlisle Nursing Home, 110 Star Street, Carlisle, Retired Civil Servant, died 9/9/81.

Rawlings, Alfred Lander Frederick William, late of Lemnos Hospital, Stubbs Terrace, Shenton Park, Retired Labourer, died 19/10/81.

Smith, Tom Charles, late of Hamersley Hospital, 441 Rokeby Road, Subiaco, Retired Tram Driver, died 28/11/81.

Stables, Wilson Leonard John, late of 19 Anzac Road, Mount Hawthorn, Invalid Pensioner, died 28/11/81.

Stenton, Nancy Rose, late of 25 Butler Street, Willagee, Married Woman, died 9/12/81.

Sutton, Roy Norman, late of 24 Queenscliffe Road, Doubleview, Chartered Engineer, died 26/10/81.

Watson, Amy Priscilla, formerly of 107 Edward Street, Osborne Park, late of Hardy Lodge, Monmouth Street, Mount Lawley, Widow, died 8/12/81.

Way, Reginald Albany, late of 354 Fulham Street, Cloverdale, Carpenter, died 17/12/81.

Wood, Joan Shirley, late of Flat 31, 15 Harvest Terrace, North Fremantle, Spinster, died between 10 and 16/12/81.

Dated this 31st day of December, 1981.

S. H. HAYWARD,
Public Trust Office,
565 Hay Street, Perth.

PUBLIC TRUSTEE ACT 1941-1979.

NOTICE is hereby given that pursuant to section 14 of the Public Trustee Act 1941-1979 the Public Trustee has elected to administer the estates of the undermentioned deceased persons.

Dated at Perth the 30th day of December, 1981.

P. W. MCGINNITY,
Public Trustee,
565 Hay Street, Perth.

Name of Deceased; Occupation; Address; Date of Death;
Date Election Filed.

Olson, Kenneth Russell; Retired Salesman; Bentley; 24/11/81; 23/12/81.

Opie, Clarence Albert; Labourer; Lockridge; 17/10/81; 23/12/81.

Tomlinson, Alice Florence Helena; Widow; Como; 25/10/81; 23/12/81.

Thomas, Merlin Gordon; Retired Miner; Mount Magnet; 3/5/81; 23/12/81.

Westley, Terrence John; Bootmaker; Subiaco; 18/10/81; 23/12/81.

Ansell, Phyllis Violet; Divorcee; Como; 1/11/81; 23/12/81.

Thomas, Cecil Harvey; Retired Carpenter; Bentley; 13 or 14/9/81; 21/12/81.

Brown, Raymond; Fisherman; Girrawheen; 3/4/81; 21/12/81.

Grant, Ethel May; Widow; Carlisle; 19/11/81; 21/12/81.

Praed, Malvena Maud; Widow; Leederville; 4/11/81; 21/12/81.

Green, Lynton Roy; Business Representative; Yokine; 12/11/81; 23/12/81.

Hill, Edie Florence Lily; Widow; Lesmurdie; 30/6/81; 23/12/81.

SUBSCRIPTION CHARGES**GOVERNMENT GAZETTE**

Counter Sales, per copy—\$0.70
 Annual Subscription (Excluding
 Extraordinary Copies) Including
 Postage (Surface Mail)—\$77.00
 per annum

INDUSTRIAL GAZETTE

Counter Sales—per copy—\$2.00
 Annual Subscription, Including Postage
 (Surface Mail)—\$40.00 per annum

HANSARD

Counter Sales, per copy—\$1.75
 Annual Subscription, Including Postage
 (Surface Mail)—\$46.00

NOTICE**TRADING HOURS****WEMBLEY—HEAD OFFICE**

(Parliamentary Papers)

GOVERNMENT PRINTER'S
 PUBLICATION SALES OFFICE
 SALVADO ROAD, WEMBLEY

Phone 381 3111 Extensions 374 and 376
 8.00 a.m. to 4.30 p.m.
 (Continually Mon. to Fri.)

PERTH OFFICE**GOVERNMENT PUBLICATIONS CENTRE**

(Parliamentary Papers)

Ground Floor Superannuation Bldg.
 32 St. George's Terrace, Perth 6000
 Telephone 325 0231 Ext. 375
 8.15 a.m. to 4.25 p.m.
 (Continually Mon. to Fri.)

SPECIAL NOTICE.

Concerning "Government Gazette" notices for publication lodged at the Government Printer's Wembley Office—notice must be lodged with "Parliamentary Papers" Salvado Road, Wembley prior to 3.00 p.m. on the Wednesday before publication.

WILLIAM C. BROWN, J.P.
 Government Printer.

REPORT OF THE EGG INDUSTRY ENQUIRY OF W.A., 1973.

(Neil D. McDonald Enquirer.)

Prices—

Counter Sales—\$3.50
 Mailed Local—\$5.00
 Mailed Country—\$5.80
 Mailed Interstate—\$7.00

REPORT OF THE JUDICIAL ENQUIRY INTO THE WORKERS' COMPENSATION ACT OF

WESTERN AUSTRALIA

SEPTEMBER 1978-JANUARY 1979

CHAIRMAN B. J. DUNN

Counter Sales—\$2.00
 Mailed W.A.—\$2.90
 Mailed Interstate—\$3.00

CONSUMER AFFAIRS COUNCIL AND BUREAU OF CONSUMER AFFAIRS, WESTERN AUSTRALIA

9th ANNUAL REPORT 1980-81

Price \$1.80—Mailed \$2.80.

REPORT OF THE COMMITTEE TO ENQUIRE INTO THE PROVISIONS OF WELFARE SERVICES BY LOCAL GOVERNMENT IN WESTERN AUSTRALIA, MAY 1981.

CHAIRMAN MR. L. F. O'MEARA

Price \$3.50

Mailed Local—\$4.70
 Mailed Country—\$5.80
 Mailed Interstate—\$7.00

REPORT OF THE HONORARY ROYAL COMMISSION OF INQUIRY INTO THE CORRIDOR PLAN FOR PERTH (Hon. F. R. White, M.L.C. Chairman)

Prices—

Counter Sales—\$2.00
 Mailed W.A.—\$2.90
 Mailed Interstate—\$3.00

**PROPOSED
INDUSTRIAL RELATIONS ACT**

AS PREPARED BY
E. R. KELLY, ESQ.,
Senior Commissioner
W.A. Industrial Commission
September 21, 1978.

Counter Sales—\$1.50.
Mailed W.A.—\$2.40
Mailed Interstate—\$2.50

**COMMISSION OF THE PEACE FOR
W.A.—JULY, 1980**

Prices—
Counter Sales—\$1.30
Mailed—Local \$2.20
Country and Interstate—\$2.30

**REPORT OF LAVERTON
ROYAL COMMISSION 1975-76**

Chairman Gresley D. Clarkson.

Prices—
Counter Sales—\$2.00
Mailed Local—\$3.50
Mailed Country—\$4.30
Mailed Interstate—\$5.50

**DIGEST OF
WESTERN AUSTRALIAN
ARBITRATION REPORTS**

Volumes 1 to 14—1901-1920

Prices—
Counter Sales—\$5.00
Mailed Local—\$5.90
Mailed Interstate—\$6.00

**DIGEST OF
WESTERN AUSTRALIAN
INDUSTRIAL GAZETTES**

Volumes 1 to 10—1921-1930

Prices—
Counter Sales—\$5.00
Mailed Local—\$5.90
Mailed Interstate—\$6.00

**ELECTORAL ACT ENQUIRY
REPORT OF HIS HONOUR A. E. KAY
TO THE
HONOURABLE D. H. O'NEIL, M.L.A.
CHIEF SECRETARY**

October 1978.

Counter Sales—\$2.00
Mailed W.A.—\$2.90
Mailed Interstate—\$3.00

**THE PARLIAMENT OF W.A. DIGEST
1979 (No. 7)**

(Compiled in the Offices of the Clerk of the
Legislative Assembly)
(Synopsis of Legislation)

Price—\$0.90
Mailed—\$1.50

**REPORT OF THE HONORARY
ROYAL COMMISSION OF
INQUIRY INTO THE
TREATMENT OF ALCOHOL
AND DRUG DEPENDENTS IN
WESTERN AUSTRALIA, 1973**

(Hon. R. J. L. Williams, M. L. C., Chairman)

Prices—
Counter Sales—\$1.50
Mailed—\$2.10

SPECIAL NOTICE

FROM 1st JULY, 1980, TREASURY APPROVED
INCREASE IN CHARGES.

**GOVERNMENT GAZETTE ADVERTISING
CHARGES**

Deceased Estate Notices, per Estate—
\$5.00

Real Estate and Business Agents and
Brokers Licences, etc.,
Per Notice—\$10.00

All Other Notices
per Column Centimetre—\$1.00
\$5.00—Minimum Charge

GOVERNMENT GAZETTE

NOTICE TO SUBSCRIBERS

COPY DEADLINE: All copy for publication must be in the hands of the Government Printer by 3 p.m. on the WEDNESDAY before publication.

WILLIAM C. BROWN, J.P.
Government Printer.

**REPORT BY COMMITTEE OF INQUIRY
INTO
TEACHER EDUCATION,
NOVEMBER, 1980.**

Chairman—Dr. R. L. VICKERY

Prices:—

Counter Sales—\$2.50.
Mailed Local—\$3.40.
Mailed Interstate—\$3.50.

**Report of an Analytical Study of the
proposed Corridor Plan for Perth and
possible alternate approach to a
regional plan for the Metropolitan area,
4th August 1971, to 31st Jan., 1972
by Paul Ritter**

Prices—

Counter Sales—\$5.00
Mailed Local—\$5.90
Mailed Interstate—\$6.00

**REPORT, PLAN AND ATLAS FOR THE
METROPOLITAN REGION, PERTH AND
FREMANTLE, 1955
(Stephenson-Hepburn)**

Prices—

Counter Sales—\$10.50
Mailed Local—\$12.10
Mailed Country—\$13.00
Mailed Interstate—\$15.80

**RELIGIOUS EDUCATION IN THE
GOVERNMENT SCHOOLS OF
WESTERN AUSTRALIA JULY 1977**

Chairman Mr. W. E. Nott, S.M.

Prices—

Counter Sales—\$1.90
Mailed W.A.—\$2.80
Mailed Interstate—\$2.90

Available only from Harbour and Light
Department, 6 Short Street, Fremantle.
Phone 335 1211.—

Navigable Waters Regulations, 1958.
Regulations for Preventing Collisions at Sea.
Regulations for the Examination of Applicants
for Masters, Mates, Coxswain, Engineers,
Marine Motor Engine Drivers and Marine
Surveyors.

**REPORT ON COMMITTEE OF
INQUIRY INTO RESIDENTIAL
CHILD CARE, SEPTEMBER, 1976**

CHAIRMAN—BERYL GRANT

Prices—

Counter Sales—\$2.50
Mailed Local—\$4.00
Mailed Country—\$4.80
Mailed Interstate—\$6.00

**REPORT OF THE ROYAL
COMMISSION "FREMANTLE
PRISON" 1973.**

(Commissioner, His Honour Robert E. Jones.)

Prices—

Counter Sales—\$1.50
Mailed Local—\$3.00
Mailed Country—\$3.80
Mailed Eastern States—\$5.00

**REPORT OF THE HONORARY
ROYAL COMMISSION INTO THE
BEEF AND SHEEP MEATS
INDUSTRY 1976.**

Chairman Hon. A. V. Crane, M.L.A.

Prices—

Counter Sales—\$3.50
Mailed Local—\$5.00
Mailed Country—\$5.80
Mailed Interstate—\$7.00

**27th PARLIAMENT,
FOURTH SESSION, 1973**

**Report of the Select Committee of the
Legislative Council appointed to
Report on the Workers' Compensa-
tion Act Amendment Bill.**

(Presented by the Hon. G. C. MacKinnon
28th November, 1973)

Prices—

Counter Sales—0.30
Mailed (Within Australia)—\$0.90

NOTICE.**TREASURY APPROVED INCREASE CHARGES.
STANDING ORDER SUBSCRIPTION SERVICE**

(Price quoted includes postage)

Western Australian Statutes—Per Annum.

	Local (W.A.)	Interstate and Overseas (all states)
	\$	\$
Loose Statutes (\$11.00)	15.00	17.50
Bound Statutes (\$35.00)	39.00	41.50
Loose and Bound (\$46.00)	54.00	59.00
Sessional Bills—\$20.00 Australia Wide.		

NOTICE.

Subscriptions are required to commence and terminate with a quarter.

The *Government Gazette* is published on Friday in each week, unless interfered with by public holidays or other unforeseen circumstances.

SUBSCRIPTIONS:—The subscriptions to the *Government Gazette* are as follows:—
Annual subscriptions, \$77.00; nine months, \$60.00; six months, \$40.00; three months, \$30.00; single copies (current year), \$0.70; single copies (previous years, up to 10 years), \$0.80; over 10 years, \$1.00.

**Report of Government Secondary
Schools Discipline Committee**

**DISCIPLINE IN
SECONDARY SCHOOLS
IN WESTERN AUSTRALIA
1972**

Prices—

Counter Sales—\$1.00

Mailed Local—\$2.50

Mailed Interstate—\$3.30

Mailed Country—\$4.50

**REPORT OF THE SELECT COMMITTEE
APPOINTED BY THE LEGISLATIVE
COUNCIL TO INQUIRE INTO AND REPORT
UPON THE**

**CURRENT POSITION OF NATIONAL
PARKS WITHIN THE STATE**

Presented by the Hon. A. A. Lewis, M.L.C.,
27th November, 1979.

Prices—

Counter Sales—\$0.50.

Mailed (within Aust.)—\$1.00.

CONTENTS.

**REGULATIONS, BY-LAWS, RULES,
DETERMINATIONS, ORDERS.**

	Page
Factories and Shops Exemption Order 1981	33-4
Public Service Arbitration Act (Determination—Inspectors of Machinery)	5

GENERAL CONTENTS.

	Page
Agriculture, Department of	34
Appointments	5-7, 15, 28, 31, 40
Audit Act	5
Child Welfare Act	6
Clean Air Act	5
Companies Act	41-43
Consumer Affairs Act	34
Deceased Persons' Estates	44
Dog Act	28
Factories and Shops	33-4
Finance Brokers Control Act	5
Fisheries Act	6-7
Fremantle Port Authority	24
Health Department	5
Hospitals Act	6
Housing Act	10
Labour, Department of	33-4
Land Act	2-4, 7, 11
Lands Department	2-4, 7-15
Licensed Surveyors Act	15-22
Litter Act	31
Local Government Department	4, 13-15, 26-33
Main Roads	24-5
Metropolitan Water Supply, etc.	2-3
Mines Department	38-41
Municipalities	26-33
Notices of Intention to Resume Land	24-5
Orders in Council	2-4
Partnerships Dissolved	44
Plant Diseases Act	34
Police Department	6
Premier's Department	5
Proclamations	1-2
Public Service Arbitration Act	5
Public Trustee	44
Public Works Department	22-5
Stipendiary Magistrates Act	5
Tender Board	35-7
Tenders Accepted	36-7
Tenders for Government Printing	37-8
Tenders Invited	35
Town Planning	25-6
Transfer of Land Act	1-2, 7
Transport Commission Act	24
Treasury	5
Trustees Act	44
Waterways Conservation Act	7