



Government Gazette

OF

WESTERN AUSTRALIA

(Published by Authority at 3.30 p.m.)

No. 19]

PERTH: FRIDAY, 16 MARCH

[1984

Transfer of Land Act 1893.

PROCLAMATION

WESTERN AUSTRALIA, } By His Excellency the Honourable Sir Francis
To Wit: } Theodore Page Burt, Knight Commander of the
FRANCIS BURT } Most Distinguished Order of Saint Michael and
Lieutenant-Governor } Saint George, Lieutenant-Governor and Admin-
and Administrator. } istrator in and over the State of Western
[L.S.] } Australia and its Dependencies in the Common-
wealth of Australia.

File No. 5735/50, V8.

WHEREAS by the Transfer of Land Act 1893, the Governor is empowered by Proclamation in the *Government Gazette* to revest in Her Majesty as of Her former estate all or any lands, whereof Her Majesty may become the registered proprietor, and whereas Her Majesty is now the registered proprietor of the land described in the Schedules annexed hereto; Now therefore, I, the Lieutenant-Governor and Administrator with the advice and consent of the Executive Council, do by this my Proclamation revest in Her Majesty, Her Heirs and Successors, the land described in the Schedules annexed hereto as of Her former estate.

Schedule 1.

File No.; Description of Land; Certificate of Title Volume; Folio.

- 3876/66—Swan Location 7392; 610; 155A.
- 3876/66—Swan Location 7391; 1317; 159.
- 690/983—Swan Location 2118; 1422; 655.
- 1783/25—Dampier Location 23; 1040; 611.
- 609/983—Bulara Location 13; 1318; 334.
- 1649/981—Portion of each of Sussex Locations 2141 and 2142; 1644; 867.
- 3230/68—Portion of Perthshire Location Au and being Lot 46 on Diagram 39030; 1652; 460.

Schedule 2.

File No.; Description of Land.

- 429/984—Portion of Cockburn Sound Location 10 being Lot 1 on Plan 8991 and being part of the land comprised in Certificate of Title Volume 73 Folio 143A.
- 2880/983—Portion of Swan Location 1913 being Lot 58 on Diagram 64437 and being part of the land comprised in Certificate of Title Volume 1278 Folio 933.
- 433/984—Portion of Swan Location 3144 being Lot 9 on Plan 13587 and being part of the land comprised in Certificate of Title Volume 1591 Folio 866.
- 2912/69—Portion of Victoria Location 122 being Lot 9 on Diagram 33869 and being part of the land comprised in Certificate of Title Volume 23 Folio 257A.
- 735/980—Portion of Swan Location 1315 being Lot 640 on Plan 13249 and being the balance of the land comprised in Certificate of Title Volume 1569 Folio 977.

Given under my hand and the Public Seal of the said State, at Perth, this 6th day of March, 1984.

By His Excellency's Command,
K. F. McIVER,
Minister for Lands and Surveys.

GOD SAVE THE QUEEN ! ! !

Land Act 1933.
PROCLAMATION

WESTERN AUSTRALIA, } By His Excellency the Honourable Sir Francis
To Wit: } Theodore Page Burt, Knight Commander of the
FRANCIS BURT } Most Distinguished Order of Saint Michael and
Lieutenant-Governor } Saint George, Lieutenant-Governor and Admin-
and Administrator. } istrator in and over the State of Western
[L.S.] } Australia and its Dependencies in the Common-
wealth of Australia.

File No. 690/983.

WHEREAS by section 31 of the Land Act 1933, the Governor may by Proclamation and subject to such conditions as may be expressed therein, classify as of Class A any lands of the Crown reserved to Her Majesty for any purpose and whereas it is deemed expedient that Reserve No. 38649 for the purpose of "Conservation of Flora and Fauna" as described hereunder, should be classified as of Class A: Now, therefore I, the Lieutenant-Governor and Administrator, with the advice of Executive Council do by this my Proclamation classify as of Class A the reserve described hereunder.

Schedule.

Reserve No. 38649 comprising Swan Location 10483 and containing an area of 40.468 6 hectares.

(Plan Wannamel NW 1 : 25 000.)

Given under my hand and the Public Seal of Western Australia, at Perth, this 6th day of March, 1984.

By His Excellency's Command,
K. F. McIVER,
Minister for Lands and Surveys.

GOD SAVE THE QUEEN ! ! !

Western Australian Marine (Sea Dumping)
Act 1981.

PROCLAMATION

WESTERN AUSTRALIA, } By His Excellency the Honourable Sir Francis
To Wit: } Theodore Page Burt, Knight Commander of the
FRANCIS BURT } Most Distinguished Order of Saint Michael and
Lieutenant-Governor } Saint George, Lieutenant-Governor and Admin-
and Administrator. } istrator in and over the State of Western
[L.S.] } Australia and its Dependencies in the Common-
wealth of Australia.

PURSUANT to section 1 (2) of the Western Australian Marine (Sea Dumping) Act 1981, I, the Lieutenant-Governor and Administrator, acting with the advice and consent of the Executive Council, do hereby fix 1 March 1984 as the day on which that Act shall come into operation.

Given under my hand and the Public Seal of the said State, at Perth, this 6th day of March, 1984.

By His Excellency's Command,
JULIAN GRILL,
Minister for Transport.

GOD SAVE THE QUEEN ! ! !

AT a Meeting of the Executive Council held in the Executive Council Chamber, at Perth, this 6th day of March, 1984 the following Orders in Council were authorised to be issued:—

Land Act 1933.

ORDERS IN COUNCIL.

WHEREAS by section 34B (1) of the Land Act 1933, it is made lawful for the Governor to revoke the Orders in Council issued pursuant to section 33 of that Act.

File No. 533/24, V2.—And whereas by Order in Council dated 29 October 1924 Reserve 18765 was vested in The Hon. the Minister for Water Supply, Sewerage and Drainage in trust for the purpose of "Water".

File No. 3324/73.—And whereas by Order in Council dated 4 June 1975 Reserve 33356 was vested in the City of Perth in trust for the purpose of "Recreation" with power, subject to the approval in writing of the Minister for Lands and Surveys being first obtained, to lease the whole or any portion thereof for any term not extending beyond 31 December 1984.

File No. 3382/69.—And whereas by Order in Council dated 16 August 1978 Reserve 33422 was vested in the City of Melville in trust for the purpose of "Public Recreation".

File No. 3691/78.—And whereas by Order in Council dated 18 April 1979 Reserve 36005 was vested in the Shire of West Kimberley in trust for the purpose of "Recreation" with power, subject to the approval in writing of the Minister for Lands and Surveys being first obtained, to lease the whole or any portion thereof for any term not exceeding twenty one (21) years from the date of the lease.

File No. 1406/78.—And whereas by Order in Council dated 3 September 1980 Reserve 36824 was vested in the Shire of West Kimberley in trust for the purpose of "Parks and Recreation".

File No. 735/980.—And whereas by Order in Council dated 21 June 1983 Reserve 37144 was vested in the Shire of Swan in trust for the purpose of "Public Recreation".

File No. 745/983.—And whereas by Order in Council dated 31 May 1983 Reserve 38264 was vested in the Shire of West Pilbara in trust for "Equestrian Purposes" with power, subject to the approval in writing of the Minister for Lands and Surveys being first obtained, to lease the whole or any portion thereof for any term not exceeding twenty one (21) years from the date of the lease.

Now, therefore, His Excellency the Lieutenant-Governor and Administrator by and with the advice and consent of the Executive Council hereby directs that the beforementioned Orders in Council be revoked and the Vesting Orders cancelled accordingly.

D. G. BLIGHT,
Acting Clerk of the Council.

Land Act 1933.

ORDERS IN COUNCIL.

WHEREAS by section 33 of the Land Act 1933, it is made lawful for the Governor to direct that any Reserve shall vest in and be held by any person or persons to be named in the order in trust for the like or other public purposes to be specified in such order: And whereas it is deemed expedient as follows:—

File No. 4361/15.—That Reserve No. 16293 (Avon Location 18017) should vest in and be held by the Western Australian Wildlife Authority in trust for the purpose of "Conservation of Flora and Fauna".

File No. 6767/13.—That Reserve No. 18036 (Trayning Lot 123) should vest in and be held by the Shire of Trayning in trust for the purpose of "Recreation".

File No. 2959/29, V3.—That Reserve No. 23886 (Wellington Locations 3754 and 5058) should vest in and be held by the Western Australian Wildlife Authority in trust for the purpose of "Conservation of Flora and Fauna".

File No. 3654/97D.—That Reserve No. 30460 (Wellington Location 5043) should vest in and be held by The Reformed Church of Brunswick Junction Incorporated in trust for "Church Purposes".

File No. 3654/97D.—That Reserve No. 30632 (Wellington Location 5044) should vest in and be held by The Reformed Church of Brunswick Junction Incorporated in trust for "Church Purposes".

File No. 4489/57.—That Reserve No. 31913 (Wellington Locations 4010, 4663 and 5141) should vest in and be held by the Western Australian Wildlife Authority in trust for the purpose of "Conservation of Flora and Fauna".

File No. 2912/69.—That Reserve No. 32579 (Geraldton Lots 2637, 2833 and 2853) should vest in and be held by the Town of Geraldton in trust for the purpose of "Public Recreation".

File No. 3382/69.—That Reserve No. 33422 (Cockburn Sound Locations 2335 and 2674) should vest in and be held by the City of Melville in trust for the purpose of "Public Recreation".

File No. 1406/78.—That Reserve No. 36824 (Fitzroy Crossing Lot 128) should vest in and be held by the Shire of Derby-West Kimberley in trust for the purpose of "Parks and Recreation".

File No. 735/980.—That Reserve No. 37144 (Swan Locations 10167, 10435, and 10462) should vest in and be held by the Shire of Swan in trust for the purpose of "Public Recreation".

File No. 2880/983.—That Reserve No. 38577 (Swan Location 10502) should vest in and be held by the Metropolitan Water Authority in trust for the purpose of "Sewage Pumping Station".

File No. 3399/982.—That Reserve No. 38648 (Pinjarra Lot 322) should vest in and be held by the Shire of Murray in trust for the purpose of "Pound Site".

File No. 690/983.—That Class "A" Reserve No. 38649 (Swan Location 10483) should vest in and be held by the Western Australian Wildlife Authority in trust for the purpose of "Conservation of Flora and Fauna".

File No. 1649/981.—That Reserve No. 38650 (Sussex Locations 3698, 3845, 4755, 4756, and 4778) should vest in and be held by the Minister for Water Resources in trust for the purpose of "Water Supply".

File No. 433/984.—That Reserve No. 38656 (Swan Location 10524) should vest in and be held by the Shire of Wanneroo in trust for the purpose of "Public Recreation".

File No. 1337/983.—That Reserve No. 38669 (Lyndon Location 133) should vest in and be held by The Minister for Transport in trust for the purpose of "Navigation Aid Site".

File No. 3088/983.—That Reserve No. 38673 (Laverton Lot 197) should vest in and be held by the Shire of Laverton in trust for the purpose of "Aquatic Centre".

Now, therefore, His Excellency the Lieutenant-Governor and Administrator, by and with the advice and consent of the Executive Council, does hereby direct that the beforementioned Reserves shall vest in and be held by the abovementioned bodies in trust for the purposes aforesaid, subject nevertheless to the powers reserved to him by section 37 of the said Act.

D. G. BLIGHT,
Acting Clerk of the Council.

Land Act 1933.

ORDER IN COUNCIL.

File No. 3324/73.

WHEREAS by section 33 of the Land Act 1933, it is made lawful for the Governor to direct that any Reserve shall vest in and be held by any person or persons to be named in the Order, in trust for any purpose specified in such Order and with power to leasing; and whereas it is deemed expedient that Reserve No. 33356 (Perth Lots 817 and 902) should vest in and be held by the City of Perth in trust for the purpose of "Recreation".

Now, therefore, His Excellency the Lieutenant-Governor and Administrator, by and with the advice and consent of the Executive Council, does hereby direct that the beforementioned Reserve shall vest in and be held by the City of Perth in trust for "Recreation" with power to the said City of Perth subject to the approval in writing of the Minister for Lands and Surveys to each and every lease or assignment of lease being first obtained to lease the whole or any portion thereof for any term not extending beyond 31 December 1994 subject nevertheless to the powers reserved to me by section 37 of the said Act; provided that no such lease or assignment of lease shall be valid or operative until the approval of the Minister for Lands and Surveys or an officer authorised in that behalf by the Minister, has been endorsed on the Lease Instrument, or Deed of Assignment as the case may be.

D. G. BLIGHT,
Acting Clerk of the Council.

Land Act 1933.

ORDERS IN COUNCIL.

WHEREAS by section 33 of the Land Act 1933, it is *inter alia*, made lawful for the Governor by Order in Council to direct that any land reserved pursuant to the provisions of this Act shall be granted in fee simple to any person (as defined in the said section) subject to the condition that the person shall not lease or mortgage the whole or any part of the land without the consent of the Governor and subject to such other conditions and limitations as the Governor shall deem necessary to ensure that the land is used for the purpose for which the land is reserved as aforesaid; and whereas it is deemed expedient as follows:—

File No. 1136/63.—That Reserve No. 38547 (Swan Location 10390) should be granted in fee simple to the Churches of Christ Homes Incorporated to be held in trust for the purpose of "Aged Persons Homes".

File No. 3876/66.—That Reserve No. 38548 (Swan Location 10391) should be granted in fee simple to the Churches of Christ in Western Australia Incorporated to be held in trust for the purpose of "Recreation Centre".

Now, therefore, His Excellency the Lieutenant-Governor and Administrator by and with the advice and consent of the Executive Council, does hereby direct that the beforementioned reserves shall be granted in fee simple to the abovementioned bodies to be held in trust for the purposes aforesaid subject to the condition that the land shall not be leased or mortgaged in whole or in part without the consent of the Governor.

D. G. BLIGHT,
Acting Clerk of the Council.

Land Act 1933.

ORDERS IN COUNCIL.

WHEREAS by section 33 of the Land Act 1933, it is made lawful for the Governor to direct that any Reserve shall vest in and be held by any person or persons to be named in the Order, in trust for any purpose specified in such Order and with power to leasing; and whereas it is deemed expedient as follows:—

File No. 3154/11.—That Reserve No. 13937 (Wickepin Lots 64, 65 and 66) should vest in and be held by the Shire of Wickepin in trust for the purpose of "Community Purposes".

File No. 3691/78.—That Reserve No. 36005 (Fitzroy Crossing Lot 152) should vest in and be held by the Shire of Derby-West Kimberley in trust for the purpose of "Recreation and Drainage".

File No. 745/983.—That Reserve No. 38264 (Ashburton Locations 71, 85, 86, 87, 88 and 105) should vest in and be held by the Shire of West Pilbara in trust for "Equestrian Purposes".

File No. 3176/983.—That Reserve No. 38674 (Newman Lot 1636) should vest in and be held by the Shire of East Pilbara in trust for the purpose of "Club and Club Premises (Speedway)".

Now, therefore, His Excellency the Lieutenant-Governor and Administrator, by and with the advice and consent of the Executive Council, does hereby direct that the beforementioned Reserve shall vest in and be held by the abovementioned bodies in trust for the purposes aforesaid with power to the said bodies subject to the approval in writing of the Minister for Lands and Surveys to each and every lease or assignment of lease being first obtained, to lease the whole or any portion thereof for any term not exceeding twenty-one (21) years from the date of the lease, subject nevertheless to the powers reserved to me by section 37 of the said Act; provided that no such lease or assignment of lease shall be valid or operative until the approval of the Minister for Lands and Surveys or an officer authorised in that behalf by the Minister, has been endorsed on the Lease Instrument, or Deed of Assignment, as the case may be.

D. G. BLIGHT,
Acting Clerk of the Council.

Forests Act 1918.

ORDER IN COUNCIL.

Forests File 293/23; Lands and Surveys File 3897/22, V2.

WHEREAS by the Forests Act 1918 it is provided that the Governor may by Order in Council declare any Crown lands as Timber Reserve within the meaning and for the purposes of that Act or may revoke in whole or part any such reservation: Now therefore His Excellency the Lieutenant-Governor and Administrator with the advice and consent of the Executive Council doth hereby partially revoke Timber Reserve No. 60/25 by excising therefrom the area described in the schedule hereunder.

Schedule.

That portion, containing an area of 1.337 4 hectares, now comprised in Sussex Location 4778 as shown bordered in red on Reserve Plan No. 218.

(Public Plans Margaret River 2 000 10.02 and 440 A/40.)

D. G. BLIGHT,
Acting Clerk of the Council.

Forests Act 1918-1976.

ORDER IN COUNCIL.

F.D. 42/82; L. & S. 2000/982.

WHEREAS by the Forests Act 1918-1976 it is provided that a dedication under the said Act of Crown land as a State forest may be revoked in whole or in part in the following manner—

- (a) the Governor shall cause to be laid on the Table of each House of Parliament a proposal for such revocation.
- (b) after such proposal has been laid before Parliament the Governor, on a resolution being passed by both Houses that such proposal be carried out, shall by Order in Council revoke such dedication.

And whereas His Excellency the Governor did cause to be laid on the Table of each House of Parliament, his proposal dated 25th October 1983, for the revocation in part of the dedication of Crown lands as State forest: And whereas after such proposal had been laid before Parliament a resolution was passed by both Houses that such proposal should be carried out: Now, therefore, His Excellency the Lieutenant-Governor and Administrator with the advice and consent of the Executive Council doth hereby revoke in part the dedication of Crown land as State forest No. 26 described in the Schedule hereto.

Schedule.

State Forest No. 26—Wellington Location 5399 and road widening as surveyed and shown on Lands and Surveys original diagram number 85524.

Area: 39.104 5 ha.

(Public Plan Collie S.E. 1 : 25 000.)

D. G. BLIGHT,
Acting Clerk of the Council.

Public Works Act 1902-1979.

Freshwater Point Fishing Industry Facilities Navigation Aid—Beacon.

ORDER IN COUNCIL.

P.W. 249/83.

IN pursuance of the powers conferred in section 11 of the Public Works Act 1902-1979, His Excellency the Lieutenant-Governor and Administrator, acting by and with the advice and consent of the Executive Council hereby authorises the Minister for Works to undertake, construct or provide the public work of Freshwater Point Fishing Industry Facilities, Navigation Aid—Beacon in the area bordered green on Plan P.W.D., W.A. 55018-1-1 which may be inspected at the office of the Minister for Works, Room 847, Dumas House, 2 Havelock Street, West Perth.

D. G. BLIGHT,
Acting Clerk of the Council.

Public Works Act 1902-1979.

Leeman Fishing Industry Facilities
Navigation Aids—Lead Beacons.

ORDER IN COUNCIL.

P.W. 248/83.

IN pursuance of the powers conferred in section 11 of the Public Works Act 1902-1979, His Excellency the Lieutenant-Governor and Administrator, acting by and with the advice and consent of the Executive Council hereby authorises the Minister for Works to undertake, construct or provide the public work of Leeman Fishing Industry Facilities, Navigation Aids—Lead Beacons in the areas bordered green on Plan P.W.D., W.A. 55017-1-1 which may be inspected at the office of the Minister for Works, Room 847, Dumas House, 2 Havelock Street, West Perth.

D. G. BLIGHT,
Acting Clerk of the Council.

Local Government Act 1960-1983.

ORDERS IN COUNCIL.

WHEREAS by section 288 of the Local Government Act 1960-1983, it shall be lawful for the Governor on request by a Council of a Municipal District, by Order published in the *Government Gazette* to declare any lands reserved or acquired for use by the public or used by the public as a street, way, public place, bridge or thoroughfare, under the care, control, and management of the Council, or lands comprised in a private street, constructed and maintained to the satisfaction of the Council, or lands comprised in a private street, of which the public has had uninterrupted use for a period of not less than ten years, as a public street and if the Council thinks fit, that the Governor shall declare the width of carriageway and footpaths of the public street and whereas the Councils mentioned in the schedule hereto have requested that certain lands named and described in the said schedule, which have been reserved for streets within the said Councils, be declared public streets: Now therefore, His Excellency the Lieutenant-Governor and Administrator by and with the advice and consent of the Executive Council, doth hereby declare that the said lands to be public streets and such land shall, from the date of this Order, be absolutely dedicated to the public as streets within the meaning of any law now or hereafter in force.

Schedule.

Town of Armadale.

L. & S. Corres. 2676/78 (R7089).

Road No. 17118. A strip of land, 10.03 metres wide, commencing at the southeastern corner of Lot 102 of Canning Location 31 (Office of Titles Diagram 58506) and extending as delineated and marked "Right-of-Way" on Office of Titles Diagrams 58506 and 61212 westward along the southern boundaries of that lot and Lot 101 to terminate at the southwestern corner of the last mentioned lot as shown on Diagram 61212.

Road No. 17119. A strip of land, varying in width commencing at the southwestern side of a surveyed road (Seventh Avenue) at the easternmost northern corner of Lot 1 of Canning Location 31 (Office of Titles Plan 12080) and extending as delineated and marked R.O.W. on Office of Titles Plan 12080 and Diagram 60016 southwestward along the northwestern boundaries of that lot and Lots 15 and 16 and to and along Lots 17, 26, 27 and 28 all of Location 31 (Plan 12080) thence southwestward and southward through Canning Location 3007 (Reserve No. 35182) to terminate at the southern boundary of that Reserve.

(Public Plans Perth 2 000 21.03 and 22.03.)

Town of Geraldton.

L. & S. Corres. 2911/78 (R7085).

Road No. 17125. A strip of land 10 metres wide widening at its commencement, commencing at the southwestern side of a surveyed road (Anderson Street) and the easternmost southeastern corner of Lot 27 of Victoria Location 8160 (Land Titles Office Diagram

49027) and extending as delineated and marked R.O.W. on Land Titles Office Diagram 49027 southward along the southeastern boundaries of that lot and Lots 28 and 29 both of Location 8160 (Diagram 49027) to terminate at the southernmost southwestern corner of the last mentioned lot.

(Public Plan Geraldton 2 000 16.17.)
Shire of Albany.

L. & S. Corres. 2974/79 (R7082).

Road No. 17122. A strip of land 20.12 metres wide, widening at its commencement, commencing at the northwestern side of Road No. 369 (Lower King Road) and extending as delineated and marked R.O.W. on Office of Titles Diagram 16579 northward along the northeastern boundaries of Lot 16 of Plantagenet Location 520 (Diagram 16579) to terminate at a line in prolongation northeastward of the northwestern boundary of the said lot.

(Public Plan Redmond 222-4.)
Shire of Bayswater.

L. & S. Corres. 4073/67 (R7086).

Road No. 17123. A strip of land varying in width, commencing at a line in prolongation southeastward of the easternmost northeastern boundary of Lot 401 of Swan Location T (Office of Titles Diagram 45121) and extending as delineated and marked R.O.W. on Office of Titles Diagram 35665 southwestward along the southeastern boundary of that lot thence southeastward along portion of the northeastern boundary of Lot 2 of Location T (Diagram 21431) to terminate at the northwestern side of surveyed road (Marchant Way).

(Public Plan Perth 2 000 16.30, 16.31, 15.30 and 15.31.)

Shire of Serpentine-Jarrahdale.

L. & S. Corres. 2623/981 (R7090).

Road No. 16826 (Hawk Way) A strip of land 20.11 metres wide widening at its commencement, commencing at the northern side of a surveyed road (Shelley Street) at the southernmost southwestern corner of Lot 13 of Cockburn Sound Location 462 (Office of Titles Diagram 38339) and extending as delineated on Office of Titles Plan 3644(2) and marked R.O.W. on Diagrams 38339, 38123, 38410, 38122, 38409, 39892 and 38340 along the western boundaries of that lot and Lots 15 and 16 (Diagram 38410) Lot 23 (Diagram 38409) Lots 21 and 20 (Diagram 38340) all of Location 462 to terminate at a line in prolongation westward of the northern boundary of the last mentioned lot.

(Public Plan Peel 2 000 22.36.)

D. G. BLIGHT,
Acting Clerk of the Council.

Workers' Compensation and Assistance Act
1981-1983.

ORDER IN COUNCIL.

PURSUANT to the provisions of section 164 of the Workers' Compensation and Assistance Act 1981-1983 the employer Australian Iron and Steel Pty Ltd having proved to the satisfaction of the Minister that it has established a fund for insurance against the full amount of its liability to pay compensation under that Act to all workers employed by them and has deposited at the Treasury securities charged with all payments to become due under such liability; His Excellency the Lieutenant-Governor and Administrator acting with the advice and consent of the Executive Council and under the powers conferred by section 164 of the Act, doth hereby exempt, Australian Iron and Steel Pty Ltd, from the operation of that section for the period ending on 25 January 1985.

D. G. BLIGHT,
Acting Clerk of the Council.

AUDIT ACT 1904.

(Section 33.)

The Treasury,
Perth, 6 March 1984.

IT is hereby published for general information that the following officers have been appointed as Certifying Officers:

J. Kroll, for the State Government Insurance Office from 19/3/84 to 16/7/84.

I. Sinfield, for the Department of the Premier and Cabinet from 6/3/84.

B. J. Beggs, for the Department of the Premier and Cabinet from 6/3/84.

It is hereby published for general information that the following officers have been appointed as Authorising Officers:

I. Sinfield, for the Department of the Premier and Cabinet from 6/3/84.

B. J. Beggs, for the Department of the Premier and Cabinet from 6/3/84.

It is hereby published for general information that the following appointment as a Certifying Officer has been cancelled:

J. Clarke, for the Treasury Department from 6/3/84.

PUBLIC SERVICE ARBITRATION ACT 1966-1982

DETERMINATION—BOARD OF THE METROPOLITAN MARKET TRUST

PURSUANT to Section 12 of the Public Service Arbitration Act 1966-1982, the Board of the Metropolitan Market Trust hereby gives notice that the titles, salaries or salary ranges allocated to offices and salary within each salary range allocated to officers covered by the Board of the Metropolitan Market Trust Administrative and Clerical Officers Salaries, Allowances and Conditions Agreement 1974, No. 3 of 1984, shall be in accordance with the following determination.

Title of Office	Name of Officer	Classification		Salary Excluding Allowances
		17/12/81	18/12/81	
Secretary	I. A. Manning	C-II-11	C-II-11	28 847
Accounts Officer	T. G. Randell	C-II-5/6	C-II-5/6	21 332
Typist	Vacant	C-V	C-V
Secretary Stenographer	M. A. Lamb	C-III-2	C-III-2	13 880

PUBLIC SERVICE ARBITRATION ACT 1966-1982

DETERMINATION—RURAL YOUTH MOVEMENT COUNCIL

PURSUANT to Section 12 of the Public Service Arbitration Act 1966-1982, the Rural Youth Movement Council hereby gives notice that the titles, salaries or salary ranges allocated to offices and salary within each salary range allocated to offices covered by the Rural Youth Movement Council Administrative, Clerical, General and Professional Officers Salaries, Allowances and Conditions Agreement 1983, No. 4 of 1984 shall be in accordance with the following determination:

Title of Office	Name of Officer	Classification		Salary Excluding Allowances
		17/12/81	18/12/81	
Executive Officer	Lawson, A. R.	Level 2	Level 3	\$ 26 654
Extension Officer	Osborne, I. F.	Level 1	Level 1	22 623
Extension Officer	Arcus, G. R.	Level 1	Level 1	20 683
Extension Officer	Morris, T. M.	Level 1	Level 1	20 683
Extension Officer	Brown, C. P.	Level 1	Level 1	17 062
Extension Officer	McArdle, K. A.	Level 1	Level 1	15 987
Administrative Officer	Hale, N. A.	C-II-5	C-II-5/6	20 683
Liaison Officer	Jackson, C. A.	C-IV	C-II-1	14 948
Typist/Receptionist	Anderson, C. M.	C-IV	C-IV	13 188
Typist	O'Brien, L. D.	C-VI	C-VI	11 622

Department of Administrative Services,
Perth, 6 March 1984.

THE Hon. Acting Minister for Administrative Services has approved the appointment of the following persons as Commissioners for Declarations under the Declarations and Attestations Act 1913-1972.

Clements, David John; Huntingdale.
Crilly, James Edward; Mullaloo.
Hazell, Vanessa Lee; Scarborough.
Dale, Lindsay Kevin; Trigg.
Lee, James How Foong; Noranda.
Lynch, Patrick Martin; Hillarys.
Nieman, Basilia Yolande; Hamersley.
Parkes, Kenneth Robert; Bateman.
Stewart, Malcolm; Hamersley.
Wallman, Kimberley Stuart; Wembley.
Wilson, Barry Robert; Albany.

K. G. SHIMMON,
Executive Director.

INDECENT PUBLICATIONS AND ARTICLES
ACT 1902-1983.

I, DAVID CHARLES PARKER, being the Acting Minister administering the Indecent Publications and Articles Act 1902-1983, acting in the exercise of powers conferred by subsection (1) of section 10 of that Act, do hereby determine that the Publications (Videotapes) specified in the schedule below shall be classified as restricted publications for the purposes of that Act.

Dated this 14th day of March, 1984.

DAVID PARKER,
Acting Minister for
Administrative Services.

Schedule.
Title.

All The Sweet Places.
Black Widow, The.
Blue Magic.
Blue Visions.
Candi Girl No. 428.
Challenge of Desire, The
China Cat, The.
Coed Teasers.
Deviations No. 427.
Dolls of Pleasure.
Filthy Rich, The No. 419.
Fire Works.
For the Love of Money.
Forbidden Desire.
Goodbye.
Goodbye Scarlet.

Hard Soap, Hard Soap.
Home Coming.
I Want To Watch.
Jade Pussycat, The
Lips No. 429.
Macho Women.
Private Dick.
Seka as the Princess.
Sex The In Thing.
Swingline.
Tempress, The No. 420.
Winning Stroke.
Young Doctors In Lust.

ELECTORAL ACT 1907-1983.

Daylight Saving Referendum—7 April 1984.
Polling in Remote Areas.

UNDER the provisions of section 100 (1) of the Electoral Act 1907-1983, the areas of the State comprising the Kimberley and Murchison-Eyre Electoral Districts have been declared to be remote areas for the purposes of the said Act.

Electoral officers appointed under section 102 (5) of the Act will attend with mobile portable ballot boxes at the following places and times.

Murchison-Eyre District.

Friday, 30 March 1984.

Jameson—9.00 a.m. to 10.00 a.m.
Blackstone—11.00 a.m. to noon.
Wingellina 1.00 p.m. to 2.00 p.m.
Giles—3.00 p.m. to 4.00 p.m.

Saturday, 31 March 1984.

Cundeelee—10.00 a.m. to 2.00 p.m.
Warburton—8.00 a.m. to Noon.

Kimberley District.

Saturday, 31 March 1984.

Balgo	}	8.00 a.m. to 2.00 p.m.
Beagle Bay		
Billiluna		
Jigalong		
Kalumburu		
Lombadina		
Looma		
Noonkanbah		
One Arm Point		
Oombulgurri		
Yandeyarra		

D. A. COATES,
Chief Electoral Officer.

REFERENDUMS ACT 1983.

Section 6.

I have this day received a Writ authorizing and requiring me to cause a Referendum to be held under the Daylight Saving Act 1983 as to the prescribed question—

“Are you in favour of standard time in the State being advanced 1 hour from the last Sunday in October in each year until the first Sunday in the following March”.

The day set for taking of votes of the electors is 7 April 1984.

The day for the return of the Writ is 11 May 1984.

D. A. COATES,
Chief Electoral Officer.

9 March 1984.

WATERWAYS CONSERVATION ACT 1976.

FOR the purpose of terminating and appointing a member of the Peel Inlet Management Authority under sections 16 and 19 of the Waterways Conservation Act 1976, His Excellency the Lieutenant-Governor and Administrator, and on the recommendation of the Minister for the Environment has been pleased on 6 March 1984 to:—

- (i) Terminate the appointment of Kenneth Gilbert of 18 Mayfair Street, West Perth.
- (ii) Appoint until 30 June 1985 Hedley Dilley of C/o Post Office, Coolup.

D. G. BLIGHT,
Acting Clerk of the Council.

HEALTH ACT 1911 (AS AMENDED).

Public Health Department,
Perth, 6 March 1984.

P.H.D. 251/67.

1. The cancellation of the appointment of Dr. A. J. Beaumont as Medical Officer of Health to the Shire of Chapman Valley is hereby notified.

2. The appointment of Dr. R. J. Watt as Medical Officer of Health to the Shire of Chapman Valley is approved.

J. C. McNULTY,
Commissioner of Public Health.

HEALTH ACT 1911 (AS AMENDED).

Public Health Department,
Perth, 7 March 1984.

P.H.D. 1606/62.

1. The cancellation of the appointment of Miss Jane Heyworth as a Health Surveyor to the Shire of Irwin is hereby notified.

2. The appointment of Mr. Stephen Lawrence Meyerkort as a Health Surveyor to the Shire of Irwin is approved.

J. C. McNULTY,
Commissioner of Public Health.

HEALTH ACT 1911 (AS AMENDED).

Public Health Department,
Perth, 9 March 1984.

P.H.D. 203/67.

THE appointment of Mr. William Kessell as a Health Surveyor Relief (Meat) to the Shire of Harvey is hereby approved.

J. C. McNULTY,
Commissioner of Public Health.

HOSPITALS ACT 1927-1983.

Department of Hospital and
Allied Services,
Perth, 16 March 1984.

YG 1.9.

HIS Excellency the Lieutenant-Governor and Administrator in Executive Council has accepted the resignation of Mrs. K. Rickerby as a member of the Yalgoo District Hospital Board and has been pleased to appoint under the provisions of the Hospitals Act 1927-1983, the following persons as members of the Yalgoo District Hospital Board for the period ending 30 September 1986.

Mesdames K. M. Mitchell, J. A. Morrissey.

W. D. ROBERTS,
Commissioner, Hospital and
Allied Services.

HOSPITALS ACT 1927-1983.

Department of Hospital and
Allied Services,
Perth, 16 March 1984.

CU 5.6.

HIS Excellency the Lieutenant-Governor and Administrator in Executive Council has approved under section 17 (2) of the Hospitals Act 1927-1983 the disposal, as surplus to Departmental requirements, the old Nursing Post facility situated on lots 3 and 4 of Cue Town lot 92 on Pian 1665 Certificate of Title Vol. 727 Fol. 196.

W. D. ROBERTS,
Commissioner, Hospital and
Allied Services.

FIRE BRIGADES ACT 1942-1982.

FIRE BRIGADES ACT ORDER 1984.

MADE by His Excellency the Lieutenant-Governor and Administrator in Executive Council under section 5 (2) (e) and (g).

- | | |
|---|---|
| Citation. | 1. This Order may be cited as the Fire Brigades Act Order 1984. |
| Commencement. | 2. This Order shall come into operation on the day on which notice of this Order is published in the <i>Government Gazette</i> . |
| Fire district abolished. | 3. The Koolyanobbing Fire District is hereby abolished. |
| Removal of name of fire district from Part III. | 4. The name of the Koolyanobbing Fire District is hereby removed from Part III of the Second Schedule to the Fire Brigades Act 1942-1982. |

By His Excellency's Command,

D. G. BLIGHT,
Acting Clerk of the Council.

WESTERN AUSTRALIAN MARINE ACT 1982.

Restricted Speed Areas—Private Pleasure Craft.

Department of Marine and Harbours,
Fremantle, 9 March 1984.

ACTING pursuant to the powers conferred by section 67 of the Western Australian Marine Act the Department of Marine and Harbours, by this notice, revokes subparagraphs 3 (a) (vi) and (vii) of the notice published in the *Government Gazette* of 15 July 1983 relating to speed limits in the Swan River provided that this revocation will apply only between 0800 and 1800 hours on Saturday, 17 March 1984 and Sunday, 18 March 1984 and only in the following area:

All that portion of the Swan River commencing at a point 100 metres upstream of Barkers Bridge and extending for 900 metres upstream.

C. J. GORDON,
General Manager.

NAVIGABLE WATERS REGULATIONS.

Water Ski Areas.

Department of Marine and Harbours,
Fremantle, 9 March 1984.

ACTING pursuant to the powers conferred by Regulation 48A of the Navigable Waters Regulations the Department of Marine and Harbours, by this notice, defines and sets aside the following area of navigable waters for the purpose of the 1984 Barefoot Water Skiing State Titles, and orders that bathing shall be prohibited therein, between 0800 and 1800 hours on Saturday, 17 March 1984 and Sunday, 18 March 1984 and is in respect of craft operated by the West Australian Water Ski Association (Inc.).

All that portion of the Swan River commencing at a point 100 metres upstream of Barkers Bridge and extending for 900 metres upstream.

C. J. GORDON,
General Manager.

NAVIGABLE WATERS REGULATIONS.

Speed Boat Area.

Department of Marine and Harbours,
Fremantle, 12 March 1984.

ACTING pursuant to the powers conferred by Regulation 48A of the Navigable Waters Regulations the Department of Marine and Harbours defines and sets aside the following area of navigable waters for the purpose of racing or speed boats, provided that this notice will apply only between the hours of 10.00 a.m. and 4.00 p.m. on Sunday, 18 March 1984 and is in respect of craft operated by the W.A. Display Division of the West Australian Water Ski Association Inc.

All of those waters of the Swan River west of an imaginary line running from the Royal Perth Yacht Club starting box at Quarry Point in a south westerly direction to the jetty at the Mounts Bay Sailing Club.

C. J. GORDON,
General Manager.

NAVIGABLE WATERS REGULATIONS.

Water Ski Area.

Department of Marine and Harbours,
Fremantle, 12 March 1984.

ACTING pursuant to the powers conferred by Regulation 48A of the Navigable Waters Regulations the Department of Marine and Harbours, by this notice, defines and sets aside the following area of navigable waters for the purpose of water skiing by competitors and other craft authorised by the W.A. Display Division of the West Australian Water Ski Association Inc. taking part in activities approved by that Club.

All of those waters of the Swan River west of an imaginary line running from the Royal Perth Yacht Club starting box at Quarry Point in a south westerly direction to the jetty at the Mounts Bay Sailing Club

between 10.00 a.m. and 4.00 p.m. on Sunday, 18 March 1984.

C. J. GORDON,
General Manager.

WILDLIFE CONSERVATION ACT 1950.

F. and W. 899/78.

PURSUANT to the powers conferred by section 14 of the Wildlife Conservation Act 1950, I hereby declare an open season in respect of the Red-capped (or Western King) Parrot *Purpureicephalus spurius*, the Ring-necked (or Twenty-eight or Port Lincoln) Parrot *Barnardius zonarius* and the Western Rosella, *Platycercus icterotis*, subject of the following restriction on the taking of that fauna:—

1. The fauna may be taken only when it is causing damage or may be reasonably expected to cause damage to fruit production.
2. The fauna may be taken only by landholders and leaseholders (or their approved nominated agents) on land which they own or occupy and on which an orchard has been established, which lies within the municipal districts within the meaning of the Local Government Act 1960-1983 of the Shires and Town specified in the schedule hereto.
3. A person shall not take or attempt to take the fauna by means other than a firearm licensed in accordance with the Firearms Act 1973, or by such other means as an authorised Wildlife Officer in a specific instance may authorise.
4. The Wildlife Officer may, if after an inspection of the property he considers it necessary, prohibit the taking of the fauna on that property until the landholder obtains a Damage License in accordance with the Wildlife Conservation Regulations and thereupon no persons shall take the fauna on that property except under authority of that License.

H. D. EVANS,
Minister for Fisheries and Wildlife.

Schedule.

The Shires of—
Bridgetown Capel
Chittering Donnybrook-Balingup
Harvey Kalamunda
Manjimup Murray
Mundaring Plantagenet
Serpentine-Jarrahdale Swan
The Town of Armadale.

LAND ACT 1933.

Reserves.

Department of Lands and Surveys,
Perth, 16 March 1984.

HIS Excellency the Lieutenant-Governor and Administrator in Executive Council has been pleased to set apart as Public Reserves the lands described below for the purposes therein set forth.

File No. 520/983.

FITZROY CROSSING.—No. 38534 (Pedestrian Access Way), Lot No. 165 (40 square metres). (Original Plan 15426, Plan Fitzroy Crossing 2 000 10.26 (Geikee Place).)

File No. 1136/63.

SWAN.—No. 38547 (Aged Persons Homes), Location No. 10390 (2.709 0 hectares). (Diagram 85647, Plan Perth 2 000 13.29 (Plantation Street in the City of Stirling).)

File No. 3876/66.

SWAN.—No. 38548 (Recreation Centre), Location No. 10391 (2.557 4 hectares). (Diagram 85647, Plan Perth 2 000 13.29 (Alexander Drive in the City of Stirling).)

File No. 2880/983.

SWAN.—No. 38577 (Sewage Pumping Station), Location No. 10502, formerly portion of Swan Location 1913 and being Lot 58 on Diagram 64437 (1 896 square metres). (Plan Swan 2 000 12.01 (Rogers Way in the Shire of Wanneroo).)

File No. 3399/982.

PINJARRA.—No. 38648 (Pound Site), Lot No. 322 (4.739 8 hectares). (Original Plan 15372, Plans Pinjarra 2 000 13.30 and 13.31 (Moore's Road).)

File No. 690/983.

SWAN.—No. 38649 (Conservation of Flora and Fauna), Location No. 10483, formerly Swan Location 2118 (40.468 6 hectares). (Plan Wannamal N.W. 1:25 000 (Neames Road in the Shire of Gingin).)

File No. 1649/981.

SUSSEX.—No. 38650 (Water Supply), Location No. 3698, 3845, 4755 (formerly portion of Sussex Location 2141) 4756 (formerly portion of Sussex Location 2142) and 4778 (about 42.816 7 hectares). (Diagram 85380, Reserve Plan 218, Plans Margaret River 2 000 10.02 and 440A/40 (River Road in the Shire of Augusta-Margaret River).)

File No. 433/984.

SWAN.—No. 38656 (Public Recreation), Location No. 10524, formerly portion of Swan Location 3144 being Lot 9 on Plan 13587 (3.763 1 hectares). (Plan Swan 10 000 3.3 (near Adams Road in the Shire of Wanneroo).)

File No. 3230/68.

SWAN.—No. 38661 (School Site), Location No. 10523, formerly portion of Perthshire Location Au and being Lot 46 on Diagram 39030 (3.642 2 hectares). (Plan Perth 2 000 11.34 (Rickman Street, Balcatta).)

File No. 1337/983.

LYNDON.—No. 38669 (Navigation Aid Site), Location No. 133 (100 square metres). (Reserve Diagram 514, Plan Onslow 1:250 000 (Y Island in Exmouth Gulf).)

File No. 3088/983.

LAVERTON.—No. 38673 (Aquatic Centre), Lot No. 197, (4 296 square metres). (Original Plan 13360, Plan Laverton 2 000 04.34 (Laver Place).)

File No. 3176/983.

NEWMAN.—No. 38674 (Club and Club Premises (Speedway)), Lot No. 1636 (17.244 6 hectares). (Original Plan 15910, Plan Newman Regional Pts. 3.3, 3.4, 4.3 and 4.4.)

File No. 2305/983.

RAVENSTHORPE.—No. 38694 (Pedestrian Access Way), Lot No. 763 (502 square metres). (Diagram 85764, Plan Ravensthorpe 2 000 29.01 (Dunn and Kingsmill Streets).)

B. L. O'HALLORAN,
Under Secretary for Lands.

AMENDMENT OF RESERVES.

Department of Lands and Surveys,
Perth, 16 March 1984.

HIS Excellency the Lieutenant-Governor and Administrator in Executive Council has been pleased to approve, under section 37 of the Land Act 1933 of the amendment of the following Reserves:—

File No. 5430/26.—No. 4144 (Parkerville Suburban Lots 27 and 28) "Camping" to agree with re-calculation of area and of its area being reduced to 8.586 4 hectares accordingly. (Plan Perth 2 000 30.32 and 30.33 (Kintore Road).)

File No. 2617/98.—No. 5541 (at Esperance) "Park" to comprise Esperance Lot 295, as shown bordered in red on Lands and Surveys Diagram 86005, and of its area being increased to 6.793 0 hectares accordingly. (Plan E109-4 (Jetty Road).)

File No. 4423/01, V2.—No. 8819 (Boulder Lots 1211, 1218, 1227 and 1234) "Drainage" to exclude Lots 1211 and 1218 and of its area being reduced to 2 023 square metres accordingly. (Plan Kalgoorlie-Boulder 2 000 29.34 (Forrest and Richardson Streets).)

File No. 3154/11.—No. 13937 (Wickepin Lots 64 and 65) "Police" to include Wickepin Lot 66 and of its area being increased to 3 769 square metres accordingly. (Plan Wickepin Townsite (Richter Street).)

File No. 11358/04, V2.—No. 21338 (at Kalgoorlie) "Park Lands" to comprise Kalgoorlie Lots 3509, as surveyed and shown on Lands and Surveys Diagram 74191, and 3933, as shown bordered in red on Lands and Surveys Diagram 85855, and of its area being increased to 1.761 8 hectares accordingly. (Plan Kalgoorlie-Boulder 2 000 28.39 (Memorial Drive).)

File No. 5028/49, V3.—No. 23136 (Bulara District) "Common" to include Bulara Location 67 (formerly Bulara Location 13) and of its area being increased to 2 819.997 8 hectares accordingly. (Plan Halls Creek Regional 7.5 (Great Northern Highway).)

File No. 6876/47.—No. 24747 (Plantagenet District) "Recreation and Hall Site" to comprise Plantagenet Location 6261, as surveyed and shown bordered in red on Original Plan 15063, and of its area being reduced to 3.638 6 hectares accordingly. (Plan Albany 2 000 09.01 and 09.40 (Frenchman Bay Road).)

File No. 2912/69.—No. 32579 (Geraldton Lots 2637 and 2833) "Public Recreation" to include Geraldton Lot 2853 (formerly portion of Victoria Location 122 being Lot 9 on Diagram 33869) and of its area being increased to 1.035 8 hectares accordingly. (Plan Geraldton 2 000 16.19 (Broome Street).)

File No. 207/71.—No. 33144 (Swan Location 9198) "Vehicle Parking and Markets" to exclude an area of 10 square metres as surveyed and shown on Lands and Surveys Diagram 86021 and of its area being reduced to 8 908 square metres accordingly. (Plan Perth 2 000 22.32 (The Crescent, Midland).)

File No. 3382/69.—No. 33422 (Cockburn Sound District) "Public Recreation" to comprise Cockburn Sound Locations 2335 and 2674, as surveyed and shown bordered in red on Lands and Surveys Diagram 85181, and of its area being increased to 1.384 2 hectares accordingly. (Plan Perth 2 000 11.16 and 12.16 (Almondbury Road, Ardross).)

File No. 6693/26.—No. 34019 (Sussex Locations 3698 and 4738) "Public Recreation" to exclude Location 3698 and of its area being reduced to 1 385 square metres accordingly. (Plan Margaret River 2 000 10.02 (Forrest Road).)

File No. 3691/78.—No. 36005 (at Fitzroy Crossing) "Recreation" to comprise Fitzroy Crossing Lot 152, as surveyed and shown bordered in red on Original Plan 15426 in lieu of Lot 77 and of its area being reduced to 4.512 3 hectares accordingly. (Plans Fitzroy Crossing 2 000 10.26 and 10.27 (Poole Street).)

File No. 1406/78.—No. 36824 (at Fitzroy Crossing) "Parks and Recreation" to comprise Fitzroy Crossing Lot 128, as surveyed and shown bordered in red on Original Plan 15426, in lieu of Lot 1 and of its area being increased to 3.573 0 hectares accordingly. (Plan Fitzroy Crossing 2 000 10.26 and 10.27 (Great Northern Highway).)

File No. 735/980.—No. 37144 (Swan Locations 10167 and 10435) "Public Recreation" to include Swan Location 10462 (formerly portion of Swan Location 1315 being Lot 640 on Plan 13249) and of its area being increased to 6 922 square metres accordingly. (Plan Perth 2 000 14.38 (Illawarra Crescent, Ballajura).)

File No. 745/983.—No. 38264 (Ashburton Locations 85, 86, 87 and 88) "Equestrian Purposes" to include Ashburton Locations 71, as surveyed and shown on Original Plan 14441, and 105 and of its area being increased to 26.121 6 hectares, accordingly. (Plan Onslow Regional 8.1 (Onslow Road).)

B. L. O'HALLORAN,
Under Secretary for Lands.

CANCELLATION OF RESERVES.

Department of Lands and Surveys,
Perth, 16 March 1984.

HIS Excellency the Lieutenant-Governor and Administrator in Executive Council has been pleased to approve, under section 37 of the Land Act 1933 of the cancellation of the following Reserves:—

File No. 4423/01V2.—No. 8148 (Boulder Lots 1098 and 1106) "Drainage". (Plan Kalgoorlie-Boulder 29.34 (Piesse and Richardson Streets).)

File No. 4197/09.—No. 12264 (Coolgardie District) "Railway". (Plan Coolgardie 2 000 09.11 (near Coolgardie—Esperance Highway).)

File No. 533/24V2.—No. 18765 (Greenmount Lots 402 and 411) "Water". (Plan M147-4 (Lionel and Marnie Roads, Darlington).)

File No. 1136/63.—No. 27981 (Swan Location 7391) "Aged Persons Homes". (Plan Perth 2 000 13.29 (Plantation Street, in the City of Stirling).)

File No. 3876/66.—No. 29099 (Swan Location 7392) "Youth and Recreation Centre (Churches of Christ)". (Plan Perth 2 000 13.29 (Alexander Drive in the City of Stirling).)

B. L. O'HALLORAN,
Under Secretary for Lands.

CHANGE OF PURPOSE OF RESERVES.

Department of Lands and Surveys,
Perth, 16 March 1984.

HIS Excellency the Lieutenant-Governor and Administrator in Executive Council has been pleased to approve, under section 37 of the Land Act 1933, of the purpose of the following Reserves:—

File No. 3154/11.—No. 13937 (Wickepin Lots 64, 65 and 66) being changed from "Police" to "Community Purposes". (Plan Wickepin Townsite (Richter Street).)

File No. 4361/15.—No. 16293 (Avon Location 18017) being changed from "Government Requirements" to "Conservation of Flora and Fauna". (Plan Nangeenan 1 : 50 000 (Goldfields Road, Hines Hill).)

File No. 6767/13.—No. 18036 (Trayning Lot 123) being changed from "Abattoirs" to "Recreation". (Plan Trayning Townsite (near Railway Road).)

File No. 2959/29V3.—No. 23886 (Wellington Locations 3754 and 5058) being changed from "Protection of Boronia and other Flora" to "Conservation of Flora and Fauna". (Plan Blackwood River 1 : 25 000 NW and SW (Gibbs Road in the Shire of West Arthur).)

File No. 3654/97D.—No. 30460 (Wellington Location 5043) being changed from "Government Requirements" to "Church Purposes". (Plan Brunswick Junction 2 000 13.01 (South Western Highway).)

File No. 3654/97D.—No. 30632 (Wellington Location 5044) being changed from "Church Purposes (Reformed Church)" to "Church Purposes". (Plan Brunswick Junction 2 000 13.01 (South Western Highway).)

File No. 4489/57.—No. 31913 (Wellington Locations 4010, 4663 and 5141) being changed from "Conservation of Flora" to "Conservation of Flora and Fauna". (Plans Blackwood River 1 : 25 000 NE and NW (near Gibbs Road in the Shire of West Arthur).)

File No. 3691/78.—No. 36005 (Fitzroy Crossing Lot 152) being changed from "Recreation" to "Recreation and Drainage". (Plan Fitzroy Crossing 2 000 10.26 and 10.27 (Poole Street).)

B. L. O'HALLORAN,
Under Secretary for Lands.

PARKS AND RESERVES ACT 1895.

Cancellation of Appointment of Board.

Reserve No. 23886.

Department of Lands and Surveys,
Perth, 16 March 1984.

Corres. 2959/29, V3.

HIS Excellency the Lieutenant-Governor and Administrator in Executive Council has been pleased to approve of the cancellation of the National Parks Authority of Western Australia as a Board to control and manage Reserve No. 23886 (Haddleton Flora Reserve) "Protection of Boronia and other Flora".

B. L. O'HALLORAN,
Under Secretary for Lands.

PARKS AND RESERVES ACT 1895.

Cancellation of Appointment of Board.

Reserve No. 31913.

Department of Lands and Surveys,
Perth, 16 March 1984.

Corres. 4489/57.

HIS Excellency the Lieutenant-Governor and Administrator in Executive Council has been pleased to approve of the cancellation of the National Parks Authority of Western Australia as a Board to control and manage Reserve No. 31913 (Haddleton Flora Reserve) "Conservation of Flora".

B. L. O'HALLORAN,
Under Secretary for Lands.

KINGS PARK BOARD.

Appointment of Member.

Department of Lands and Surveys,
Perth, 16 March 1984.

Corres. 3000/981.

HIS Excellency the Lieutenant-Governor and Administrator in Executive Council has been pleased to appoint under the provisions of the "Parks and Reserves Act 1895", Rod Philip Evans as a member of the Board to control and manage Class "A" Reserve No. 1720 (Kings Park) for a term expiring 15 October 1984 *vice* the Hon. Sir Frederick Charles Chaney (resigned).

B. L. O'HALLORAN,
Under Secretary for Lands.

INDUSTRIAL DEVELOPMENT (RESUMPTION OF LAND) ACT 1945.

Dedication of Land.

Department of Lands and Surveys,
Perth, 16 March 1984.

Corres. 3150/983.

HIS Excellency the Lieutenant-Governor and Administrator in Executive Council has been pleased to approve, under section 11 of the "Industrial Development (Resumption of Land) Act 1945" of the dedication of Herdsman Lake Suburban Lot 478 to the purposes of that Act.

(Public Plan Perth 2 000 10.29 (near Hasler Road).)

B. L. O'HALLORAN,
Under Secretary for Lands.

AMENDMENT OF BOUNDARIES.

Dowerin Townsite.

Department of Lands and Surveys,
Perth, 16 March 1984.

Corres. 6653/06, V3.

IT is hereby notified that His Excellency the Lieutenant-Governor and Administrator in Executive Council has been pleased to approve, under section 10 of the Land Act 1933, of the amendment of the boundaries of Dowerin Townsite to include the areas described in the Schedule hereunder.

Schedule.

- (a) All that portion of land comprising Lot 1 of Avon Location 6466 as shown on Land Titles Office Diagram 59959.
- (b) All that portion of land bounded by lines starting at the northeastern corner of Dowerin Agricultural Area Lot 41, a point on a present eastern boundary of Dowerin Townsite and extending easterly to the southernmost southwestern corner of Lot 2 of Avon Location 9252, as shown on Land Titles Office Diagram 65877; thence northerly, easterly, again northerly, westerly and again northerly along boundaries of that lot and onwards to and along the western boundary of Location 13291 to the southern boundary of Location 28345; thence westerly along that boundary to the prolongation northerly of the eastern boundary of Dowerin Lot 127, a present eastern boundary of Dowerin Townsite and thence southerly along that boundary to the starting point.

(Public Plans Dowerin Townsite and 1:50 000.)

B. L. O'HALLORAN,
Under Secretary for Lands.

NAMING OF STREET.

Shire of Westonia.

Department of Lands and Surveys,
Perth, 16 March 1984.

Corres. 2526/983.

IT is hereby notified for general information that His Excellency the Lieutenant-Governor and Administrator in Executive Council has been pleased to approve under section 10 of the Land Act 1933, of the naming of Bayly Road situated within the Shire of Westonia and as shown in green on Lands and Surveys Miscellaneous Plan No. 849.

(Public Plan 54/80.)

B. L. O'HALLORAN,
Under Secretary for Lands.

NAMING OF STREETS.

Shire of Derby-West Kimberley.

Department of Lands and Surveys,
Perth, 16 March 1984.

Corres. 1128/983.

IT is hereby notified for general information that His Excellency the Lieutenant-Governor and Administrator in Executive Council has been pleased to approve under section 10 of the Land Act 1933 of the naming of various streets situated within the Shire of Derby-West Kimberley and as shown in red on Lands and Surveys Miscellaneous Plan No. 1475.

(Public Plans Noonkanbah, McLarty Hills, Crossland, Yampi, Charnley, Derby, Lennard River, Landsdowne, Mt. Anderson, 1:250 000. (Derby NE 1:25 000. Fitzroy Crossing Reg. Fitzroy Crossing 10.26, 10.27).)

B. L. O'HALLORAN,
Under Secretary for Lands.

NAMING OF STREETS.

Shire of Derby-West Kimberley.

Department of Lands and Surveys,
Perth, 16 March 1984.

Corres. 1128/983.

IT is hereby notified for general information that His Excellency the Lieutenant-Governor and Administrator in Executive Council has been pleased to approve under section 10 of the Land Act 1933 of the naming of various streets situated within the Shire of Derby-West Kimberley and as shown in red on Lands and Surveys Miscellaneous Plan No. 1458.

(Public Plan Derby Townsite 2.06, Pt. 2.07, Pt. 2.08, 3.05, 3.06, 3.07, 4.04, 4.05, 4.06, 4.07, 5.05, 5.06. (Derby N.E. 1:25 000).)

B. L. O'HALLORAN,
Under Secretary for Lands.

CHANGE OF NAME OF STREET.

Shire of Bruce Rock.

Department of Lands and Surveys,
Perth, 16 March 1984.

Corres. 2901/983.

IT is hereby notified for general information that His Excellency the Lieutenant-Governor and Administrator in Executive Council has been pleased to approve under section 10 of the Land Act 1933 of the change of name of Pantapin Road North to Pantapin North Road situated within the Shire of Bruce Rock and as shown in green on Lands and Surveys Miscellaneous Plan No. 795.

(Public Plan Pantapin 1:50 000.)

B. L. O'HALLORAN,
Under Secretary for Lands.NAMING AND CHANGE OF NAME
OF STREETS.

Shire of Murray.

Department of Lands and Surveys,
Perth, 16 March 1984.

Corres. 2822/70.

IT is hereby notified for general information that His Excellency the Lieutenant-Governor and Administrator in Executive Council has been pleased to approve under section 10 of the Land Act 1933 of the naming of Moores Road, and the change of name of portion of Sutton Road to Moores Road, Page Road to Boyd Road and Carraburyup Road to Carrabungup Road, all situated within the Shire of Murray and as shown in green on Lands and Surveys Miscellaneous Plan No. 745.

(Public Plans Pinjarra 14.31, 13.30 1:2 000 and Pinjarra Reg 1:10 000 3.6 (Dwellingup SW 1:25 000 Wellard SE 1:25 000 5.2 Mandurah SE and Pt SW 1:25 000, Mandurah 10 000 1.6).)

B. L. O'HALLORAN,
Under Secretary for Lands.

CHANGE OF NAME OF STREET.

Shire of Dalwallinu.

Department of Lands and Surveys,
Perth, 16 March 1984.

Corres. 3578/981.

IT is hereby notified for general information that His Excellency the Lieutenant-Governor and Administrator in Executive Council has been pleased to approve under section 10 of the Land Act 1933 of the change of name of Young Road to Syme Road situated within the Shire of Dalwallinu and as shown in green, on Lands and Surveys Miscellaneous Plan No. 960.) (Public Plan Wubin 1:50 000.)

B. L. O'HALLORAN,
Under Secretary for Lands.

WITHDRAWN FROM LEASING.

Dalwallinu Lot 552.

Department of Lands and Surveys,
Perth, 16 March 1984.

Corres. 3008/982.

IT is hereby notified for general information that Dalwallinu Lot 552 has been withdrawn from leasing under section 117 of the Land Act 1933 as gazetted on 7 January 1983, *Government Gazette* No. 2, pages 6 and 7.

B. L. O'HALLORAN,
Under Secretary for Lands.

from leasing under section 117 of the Land Act 1933, as gazetted on 21 January 1983, *Government Gazette* No. 5, page 265.

B. L. O'HALLORAN,
Under Secretary for Lands.

WITHDRAWN FROM SALE.

Wongan Hills Lots 720 and 721.

Department of Lands and Surveys,
Perth, 16 March 1984.

Corres. 283/69.

IT is hereby notified for general information that Wongan Hills Lots 720 and 721 have been withdrawn

FORFEITURES.

THE following leases and licences together with all rights, title and interest therein have this day been forfeited to the Crown under the Land Act 1933 for the reasons stated.

Name; Lease or Licence; District; Reason; Corres. No.;
Plan.J. M. B. Pty. Ltd.; 338/14806; Exmouth Lot 386;
Non-compliance with conditions; 3430.71; Exmouth
15.12.

Dated 13 March 1984.

B. L. O'HALLORAN,
Under Secretary for Lands.

LAND ACT 1933

LAND RELEASE.

Department of Lands and Surveys,
Perth, 16 March 1984.

NOTICE is hereby given, and it is hereby declared that the portions of Crown land described in the Schedule hereto, are, in pursuance of the powers conferred to me under Part V of the Land Act 1933 and amendments, open for selection under and subject to the provisions of that Part of the said Act.

AND further notice is hereby given that—

- (i) Applications must be lodged at the Department of Lands and Surveys, Perth, not later than the date specified in the said schedule.
- (ii) All applications lodged on or before the said date will be treated as having been received on the closing day, and if there are more applications than one for any portion of land, the application to be granted shall be determined by the Land Board.
- (iii) Any portions of land remaining unselected will continue to be available until applied for or otherwise dealt with.
- (iv) If a Land Board sitting becomes necessary to deal with the allocation of any portion of land, the applicants for same will be duly notified of the date, time and place of meeting of the Board, and there shall be an interval of at least seven days between the closing date and the sitting of the Board.
- (v) A person in the employ of the State must apply through the Under Secretary for Lands for the Governor's permission to hold this land. Written approval of the Permanent Head concerned should accompany such application.

SCHEDULE.

Applications to be lodged not later than Wednesday 18 April 1984

Name of District and location No	Area in hectares	Purchase Price	Plan	File No.	Distance and direction from (locality)
Victoria Location 11539 (a) (b) (g)	16.1874	\$1 500	123/80 C.3.	3400/59	18 kilometres south west of Mingenew Townsite

(a) Subject to Mining Conditions.

(b) Subject to payment for improvements.

(c) Subject to examination of survey.

(d) Subject to survey.

(e) Subject to classification.

(f) Subject to pricing.

(g) Available to adjoining holders and holders of nearby land who are capable, in the opinion of the Minister, of conveniently working their land and this land as one holding.

K. F. McIVER,
Minister for Lands and Surveys.

LAND ACT 1933

LAND RELEASE

Department of Lands and Surveys,
Perth, 16 March 1984.

NOTICE is hereby given, and it is hereby declared that the portions of Crown land described in the Schedule hereto, are, in pursuance of the powers conferred to me under Part V of the Land Act 1933 and amendments, open for selection under and subject to the provisions of that Part of the said Act.

AND further notice is hereby given that—

- (i) Applications must be lodged at the Department of Lands and Surveys, Perth, not later than the date specified in the said schedule.
- (ii) All applications lodged on or before the said date will be treated as having been received on the closing day, and if there are more applications than one for any portion of land, the application to be granted shall be determined by the Land Board.
- (iii) Any portions of land remaining unselected will continue to be available until applied for or otherwise dealt with.
- (iv) If a Land Board sitting becomes necessary to deal with the allocation of any portion of land, the applicants for same will be duly notified of the date, time and place of meeting of the Board, and there shall be an interval of at least seven days between the closing date and the sitting of the Board.
- (v) A person in the employ of the State must apply through the Under Secretary for Lands for the Governor's permission to hold this land. Written approval of the Permanent Head concerned should accompany such application.

SCHEDULE

Applications to be lodged not later than Wednesday April 18th 1984

Name of District and location No.	Area in hectares	Price per ha (\$)	Plan	File No.	Distance and direction from (locality)
Victoria Location 10478 (a) (b) (g)	226.674 6	75.24	123/80 C.3	3435/57	18 kilometres south west of Mingenew Townsite

(a) Subject to Mining Conditions.

(b) Subject to payment for improvements.

(c) Subject to examination of survey.

(d) Subject to survey.

(e) Subject to classification.

(f) Subject to pricing.

(g) Available to adjoining holders and holders of nearby land who are capable, in the opinion of the Minister, of conveniently working their land and this land as one holding.

K. F. McIVER,
Minister for Lands and Surveys.

LAND ACT 1933.

Notice of Intention to Grant a Special Lease Under section 116.

Department of Lands and Surveys,
Perth, 16 March 1984.

Corres. 1754/71, V2.

IT is hereby notified that it is intended to grant a lease of Sussex Location 4567 to Mr. G. W. and Mrs. K. L. Richardson for a term of 35 years for the purpose of "Caravan Park and Camping Area".

B. L. O'HALLORAN,
Under Secretary for Lands.

In accordance with section 17 (5) of the above Act, the Town Clerk or a person occupying that office during a period of his absence is hereby appointed to regulate burning.

J. A. W. ROBLEY,
Director.

BUSH FIRES ACT 1954-1981.

Section 34 (1a).

Bush Fires Board,
Perth, 9 March 1984.

Corres. No. 1154.

IT is hereby notified that the Bush Fires Board has ordered that the powers conferred by subsection (1) of section 34 of the Bush Fires Act 1954-1981 shall not be exercised in relation to the following reserves which are within the Shires of Dandaragan.

Reserve—

- 23934 (Un-named).
- 27219 Known as Minyulo Nature Reserve.
- 27394 Known as Eneminga Nature Reserve.
- 28558 Known as Namming Nature Reserve.
- 31675 Known as Wanagarren Nature Reserve.

J. A. W. ROBLEY,
Director.

BUSH FIRES ACT 1954-1981.

Corres. No. 617.

PURSUANT to the powers contained in section 17 (4) of the above Act, the Prohibited Burning Times are hereby suspended for the whole of the City of Canning, for the purpose of destroying by burning, bee hives declared by the Department of Agriculture as being ones affected by the disease American Foul Brood.

BUSH FIRES ACT 1954-1981.

Prohibited Burning Period.

(Section 17.)

Restricted Burning Period.

(Section 18.)

I, KENNETH FINLAY McIVER, the Minister administering the Bush Fires Act 1954-1981, hereby vary the declaration of a Prohibited Burning Period as published in the *Government Gazette* (No. 75) of 16 September 1982 by deleting the details applying to the municipality of the Shire of Wanneroo as set out under schedule 2, column (1) to (4) and inserting the following:

Schedule No. 2.

(1) Municipality's Name; (2) Zone Allocated; (3) Special Commencing date in Zone; (4) Boundary Schedule.

Shire of Wanneroo; (1); —; —.

I, KENNETH FINLAY McIVER, the Minister administering the Bush Fires Act 1954-1981, hereby vary the declaration of Prohibited Burning Zones as published in the *Government Gazette* (No. 75) of 16 September 1982, on page 13, as it applied to the municipality of the Shire of Wanneroo by deleting schedule 7 in its entirety.

Variation of Restricted Burning Period.

IT is hereby notified under section 18 of the Bush Fires Act 1954-1981 that the Bush Fires Board has varied the declaration of a Restricted Burning Period as published in the *Government Gazette* (No. 75) of 16 September 1982 by deleting the details applying to the municipality of the Shire of Wanneroo as set out under schedule 2 column 5 and inserting the following:

Schedule No. 2.

Municipality of: Restricted Burning Period in each year (all dates inclusive).

Shire of Wanneroo; 2 November to 26 April.

KENNETH FINLAY McIVER,
Minister for Lands.

BUSH FIRES ACT 1954-1981.

(Section 33.)

Shire of Derby/West Kimberley.

Fire Break Notice.

Notice to all Owners and/or Occupiers of Land in the Shire of Derby/West Kimberley.

PURSUANT to the powers contained in section 33 of the above Act, you are hereby required, on or before 1 May 1984, and thereafter up to and including 31 December 1984 to have firebreaks clear of all inflammable material in accordance with the following:

- (a) Rural Lands being all land outside townsites and not being land held under pastoral lease. Fire breaks are required to be:
 1. Not less than four metres wide inside, along and within ten metres of the external boundaries.
 2. Not less than two metres wide and within three metres of the perimeter of all buildings and/or haystacks or groups of buildings.
- (b) Pastoral Lands being all land outside townsites held under pastoral lease. Fire breaks are required to be:

Not less than two metres wide and within three metres of the perimeter of all buildings and/or haystacks or groups of buildings.
- (c) Townsite Land:—
 1. Where the area of the land is 2 000 m² or less, all inflammable material from the whole of the land is required to be removed.

2. Where the area of the land is greater than 2 000 m², a fire break of not less than two metres in width, immediately surrounding any buildings or not less than two metres wide inside along and within two metres of the external boundaries of the land is required.

(d) The acts referred to in paragraphs (a)-(c) hereof must be performed to the satisfaction of the duly authorised officer of the Shire of Derby/West Kimberley.

(e) If it is considered impracticable for any reason to clear firebreaks or to remove inflammable material from the land as required by this notice, you may apply to this Council or its duly authorised officer not later than 15 April 1984 for permission to provide firebreaks in alternative positions or to take alternative action to abate fire hazards on the land.

Dated this 23rd day of February, 1984.

By Order of the Council,
B. F. HARRIS,
Shire Clerk.

TOWN PLANNING AND DEVELOPMENT ACT 1928 (AS AMENDED).

Notice that a Town Planning Scheme Amendment has been Prepared and is Available for Inspection.

City of Gosnells Town Planning Scheme
No. 1—Amendment No. 197.

T.P.B. 853/2/25/1, Pt. 197.

NOTICE is hereby given that the City of Gosnells in pursuance of its powers under the Town Planning and Development Act 1928 (as amended) has prepared a Town Planning Scheme amendment for the purpose of rezoning Lot 2 (House No. 4) Astley Street, Gosnells from "Rural" to "Residential B" and "Parks and Recreation Reserve".

All plans and documents setting out and explaining the amendment have been deposited at Council Offices, 2120 Albany Highway, Gosnells and will be open for inspection without charge during the hours of 9.00 a.m. to 4.30 p.m. on all days of the week except Saturdays, Sundays and Public Holidays until and including 27 April 1984.

The plans and documents have also been deposited at the office of the Town Planning Department, Perth and will similarly be open for inspection for the same period between the hours of 10 a.m. and 4 p.m.

Any person who desires to make a submission on the amendment should make the submission in writing in the form prescribed by the regulations and lodge it with the Town Clerk, City of Gosnells, Locked Bag No. 1, Gosnells, W.A. 6110 on or before 27 April 1984.

G. WHITELEY,
Town Clerk.

TOWN PLANNING AND DEVELOPMENT ACT 1928 (AS AMENDED).

Notice that a Town Planning Scheme Amendment has been Prepared and is Available for Inspection.

City of South Perth Town Planning Scheme
No. 2—Amendment No. 70.

T.P.B. 853/2/11/2, Pt. 70.

NOTICE is hereby given that the City of South Perth in pursuance of its powers under the Town Planning and Development Act 1928 (as amended) has prepared a Town Planning Scheme amendment for the purpose of inserting after Clause 3.19 a new clause as follows:

- 3.20 Notwithstanding any other provision of the Scheme the Council may approve of the use of portion of Perth Suburban Lot 354 being Lot 19 on Diagram 13427 (Street No. 2) Anstey Street, South Perth for the purpose of Senior Citizen's Centre and Ancillary Uses and for the purpose of a public car park.

All plans and documents setting out and explaining the amendment have been deposited at Council Offices, Sandgate Street, South Perth and will be open for inspection without charge during the hours of 8.45 a.m.-4.00 p.m. on all days of the week except Saturdays, Sundays and Public Holidays until and including 26 April 1984.

The plans and documents have also been deposited at the office of the Town Planning Department, Perth and will similarly be open for inspection for the same period between the hours of 10 a.m. and 4 p.m.

Any person who desires to make a submission on the amendment should make the submission in writing in the form prescribed by the regulations and lodge it with the Town Clerk, City of South Perth, Sandgate Street, South Perth, W.A. 6151 on or before 26 April 1984.

B. D. ERNST,
Acting Town Clerk.

TOWN PLANNING AND DEVELOPMENT ACT 1928 (AS AMENDED).

Notice that a Town Planning Scheme Amendment has been Prepared and is Available for Inspection.

City of Gosnells Town Planning Scheme
No. 1—Amendment No. 198.

T.P.B. 853/2/25/1, Pt. 198.

NOTICE is hereby given that the City of Gosnells in pursuance of its powers under the Town Planning and Development Act 1928 (as amended) has prepared a Town Planning Scheme amendment for the purpose of rezoning:—

- (1) The portion of Lot 101 Wimbledon Street, Beckenham, zoned "Shops and Local Business" to "Commercial—Non-Retail" and "Other Major Highway".
- (2) The remaining portion of Lot 101 from "Rural" to "Residential A" and "Other Major Highway" except for approximately 1 700 sq m which is to be zoned "Commercial—Non-Retail".
- (3) Portion of Lot 63 Wimbledon Street from "Shops and Local Business" to "Residential", "Commercial—Non-Retail" and "Other Major Highway".

All plans and documents setting out and explaining the amendment have been deposited at Council Offices, 2120 Albany Highway, Gosnells and will be open for inspection without charge during the hours of 9.00 a.m.-4.30 p.m. on all days of the week except Saturdays, Sundays and Public Holidays until and including 27 April 1984.

The plans and documents have also been deposited at the office of the Town Planning Department, Perth and will similarly be open for inspection for the same period between the hours of 10 a.m. and 4 p.m.

Any person who desires to make a submission on the amendment should make the submission in writing in the form prescribed by the regulations and lodge it with the Town Clerk, City of Gosnells Locked Bag No. 1, Gosnells, W.A. 6110 on or before 27 April 1984.

G. WHITELEY,
Town Clerk.

TOWN PLANNING AND DEVELOPMENT ACT 1928 (AS AMENDED).

Notice that a Town Planning Scheme Amendment has been Prepared and is Available for Inspection.

Shire of West Pilbara Town Planning
Scheme No. 2—Amendment No. 3.

T.P.B. 853/10/3/2, Pt. 3.

NOTICE is hereby given that the Shire of West Pilbara in pursuance of its powers under the Town Planning and Development Act 1928 (as amended) has prepared a Town Planning Scheme amendment for the purpose of rezoning portion of the Recreation Reserve, Second Avenue, to Public Purposes Reserve (Community Welfare Purposes) and the amendment of the nomenclature of Reserve 31104 from "Effluent Disposal" to "Community Welfare Reserve".

All plans and documents setting out and explaining the amendment have been deposited at Council Offices, Second Avenue, Onslow and will be open for inspection without charge during the hours of 8.45 a.m. to 12 noon and 1.00 p.m. to 4.30 p.m. on all days of the week except Saturdays, Sundays and Public Holidays until and including 26 April 1984.

The plans and documents have also been deposited at the office of the Town Planning Department, Perth and will similarly be open for inspection for the same period between the hours of 10 a.m. and 4 p.m.

Any person who desires to make a submission on the amendment should make the submission in writing in the form prescribed by the regulations and lodge it with the Shire Clerk, Shire of West Pilbara, P.O. Box 20, Onslow W.A., 6710, on or before 26 April 1984.

D. G. McCUTCHEON,
Shire Clerk.

TOWN PLANNING AND DEVELOPMENT ACT 1928 (AS AMENDED).

Notice that a Town Planning Scheme Amendment has been Prepared and is Available for Inspection.

Shire of York Town Planning Scheme
No. 1—Amendment No. 1.

T.P.B. 853/4/34/1, Pt. 1.

NOTICE is hereby given that the Shire of York in pursuance of its powers under the Town Planning and Development Act 1928 (as amended) has prepared a Town Planning Scheme amendment for the purpose of including Lot 10 of Avon Locations A, B, and C, Northam Road in the Special Zone to enable the development of a Tourist Farm including camping and chalet accommodation, tavern and restaurant and recreation facilities based on a restored farm house complex.

All plans and documents setting out and explaining the amendment have been deposited at Council Offices, Balladong Street, York and will be open for inspection without charge during the hours of 8.30 a.m. to 5.00 p.m. on all days of the week except Saturdays, Sundays and Public Holidays until and including 26 April 1984.

The plans and documents have also been deposited at the office of the Town Planning Department, Perth and will similarly be open for inspection for the same period between the hours of 10 a.m. and 4 p.m.

Any person who desires to make a submission on the amendment should make the submission in writing in the form prescribed by the regulations and lodge it with the Shire Clerk, Shire of York, P.O. Box 22, York W.A., 6302, on or before 26 April 1984.

L. O. DELAHAUNTY,
Shire Clerk.

CORRIGENDUM.

TOWN PLANNING AND DEVELOPMENT ACT 1928 (AS AMENDED).

Advertisement of Approved Town Planning
Scheme Amendment.

Notice that a Town Planning Scheme Amendment has been Prepared and is Available for Inspection.

Shire of Harvey.

Town Planning Scheme No. 10 Amendment No. 1.

TPB: 853/6/12/14, Pt. 1.

IT is hereby notified for public information that the notice under the above Amendment No. 1 published at page 648 of the *Government Gazette* No. 17 dated Friday 9 March 1984, contained an error which is now corrected as follows:

For the words T. G. Staniford,
President.

read

D. M. Bruce,
President.

L. A. VICARY,
Shire Clerk.

TOWN PLANNING AND DEVELOPMENT ACT 1928 (AS AMENDED).

Resolution Deciding to Prepare a Town Planning Scheme.

Lands wholly within the District of the Shire of Jerramungup.

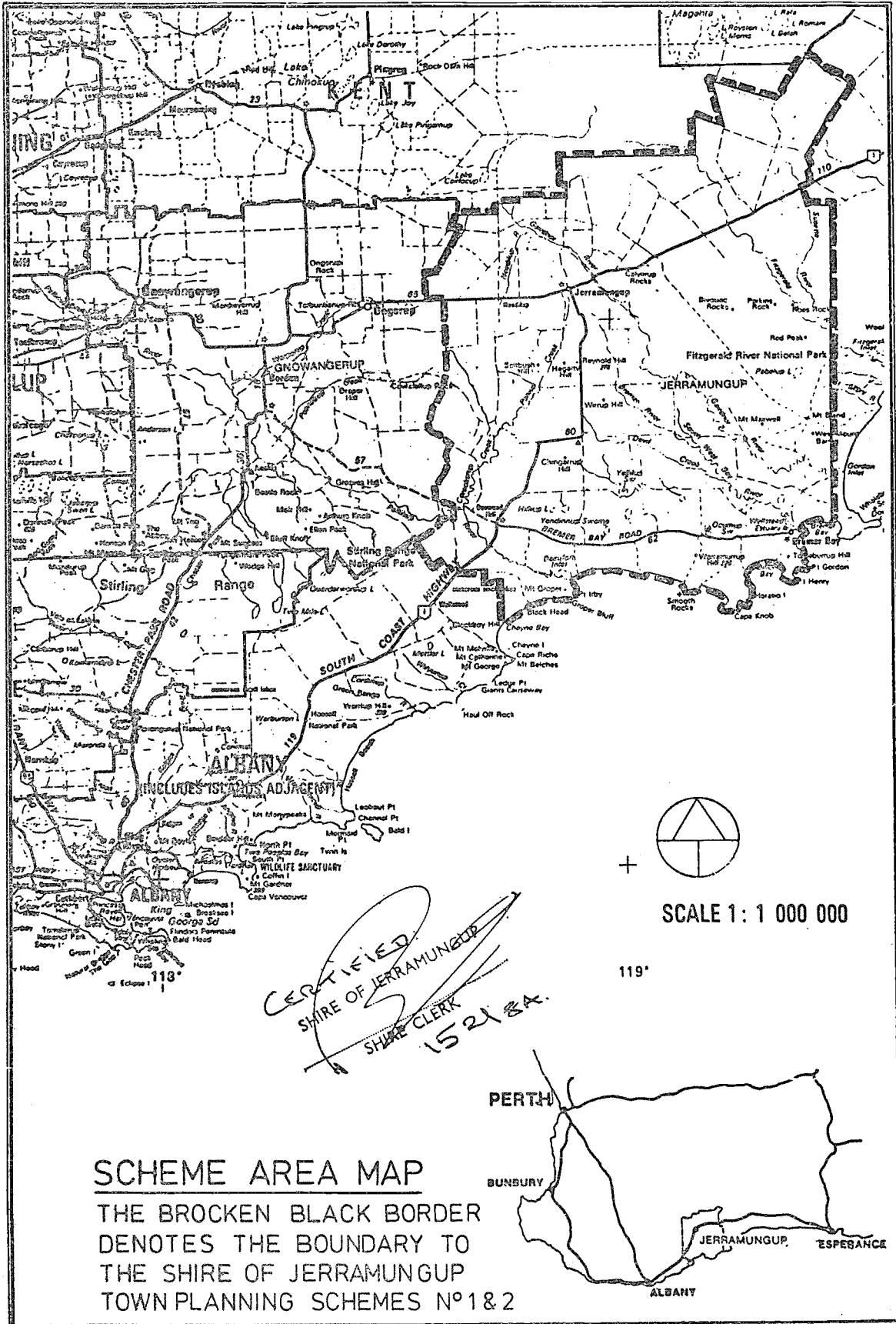
Shire of Jerramungup Town Planning Schemes No. 1 and 2 (District Scheme and Bremer Bay Townsite).

RESOLVED that the Council, in pursuance of section 7 of the Town Planning and Development Act 1928

(as amended), prepare the above Town Planning Schemes with reference to an area situate wholly within the Shire of Jerramungup and enclosed within the inner edge of the black border on a plan now produced to Council and marked as the "Scheme Area Map" and certified by the Shire Clerk under his hand dated 15 February 1984.

Dated this 2nd day of March, 1984.

P. J. BENNETT, Shire Clerk.



PUBLIC WORKS DEPARTMENT

Tenders, closing at West Perth, at 2.30 p.m. on the dates mentioned hereunder, are invited for the following projects.

Tenders are to be addressed to the Minister (either for Works or for Water Resources as indicated on the tender document).

C/- Contract Office,
Public Works Department,
Dumas House,
2 Havelock Street,
West Perth. Western Australia 6005.

and are to be endorsed as being a tender for the relevant project.

The highest, lowest, or any tender will not necessarily be accepted.

Contract No.	Project	Closing Date	Tender Documents now available at
23571	Goldfields and Agricultural Water Supply—Main Conduit Boondi Pumping Station—Pumping Plant	20/3/84	P.W.D., West Perth
23591	West Pilbara Water Supply Harding Dam Pumping Station Surge Vessels and Ancillary Equipment	10/4/84	P.W.D., West Perth
23592	Goldfields and Agricultural Water Supply Dedari Pump Station—Supply and Installation of Transformers	3/4/84	P.W.D., West Perth
23593††	Bentley Hospital Geriatric & Psychogeriatric Assessment & Restorative Care Units Mechanical Services	27/3/84	P.W.D., West Perth
23595	Esperance Sewerage Reticulation Area No. 7 PVC Gravity Sewers Schedule of Rates	20/3/84	P.W.D. West Perth P.W.D., W.S., Esperance P.W.D., W.S., Kalgoorlie P.W.D., West Perth
23596	South Perth Food Technology Design Facility Erection	20/3/84	P.W.D., West Perth
23598	Mineral House, Perth—7th Floor Computer Room Modifications—Mechanical Services	20/3/84	P.W.D., West Perth
23599	Gosnells C.I.B. Offices Erection of New Transportable Offices	20/3/84	P.W.D., West Perth
23600	Kellerberrin Sewerage Wastewater Treatment Works—Treatment Ponds	27/3/84	P.W.D., West Perth
23601	Cunderdin Agricultural District High School (Town Wing)—Internal Repairs and Renovations Recall amended Documentation	20/3/84	P.W.D., West Perth P.W.D., A.D., Northam
23602	Lockridge—Sale of House and Land—227 Morley Drive	20/3/84	P.W.D., West Perth
23603	Fremantle Technical College—Staff Accommodation 1st Floor—Alterations	20/3/84	P.W.D., West Perth
23610	Royal Perth Hospital Tunnel under Wellington Street	27/3/84	P.W.D., West Perth
23604	Mandurah Regional Water Supply 1 000 m ³ reinforced concrete elevated tank at Fremantle Road	27/3/84	P.W.D., West Perth P.W.D., W.S., Mandurah
23605	Australind Chemifed Building Erection	3/4/84	P.W.D., West Perth P.W.D., A.D., Bunbury P.W.D., West Perth
23606	Armadale/Kelmscott District Memorial Hospital Alterations and Additions	3/4/84	P.W.D., West Perth
23607	Merredin Dept. of Agriculture—Electrical Reticulation Upgrade and Electrical Installation Work	27/3/84	P.W.D., West Perth P.W.D., A.D., Merredin
23608	**Bentley Hospital Geriatric and Psychogeriatric Assessment and Restorative Care Unit—Electrical Installation	3/4/84	P.W.D., West Perth
23609	Alexander Library Building—Supply and Installation of Steel Shelving and Office equipment	27/3/84	P.W.D., West Perth
ADQ5365	Moora Police Complex Supply and Installation of Carpet, Carpet Tiles and Sheet Vinyl	20/3/84	P.W.D., A.D., Furniture Office 2nd Floor, Rm 223 2 Havelock Street West Perth 6005
ADQ5369	Midlands Sub-Regional Education Office at Moora Primary School—Supply and Install Carpet	20/3/84	P.W.D., A.D., Furniture Office 2nd Floor, Rm 223 2 Havelock Street West Perth 6005 P.W.D., A.D., 26 Gordon Street Northam 6401
ADQ5371	Churchlands Senior High School—Library Uplift existing Carpet—Supply and Install new carpet	20/3/84	P.W.D., A.D., Furniture Office 2nd Floor, Rm 223 2 Havelock Street West Perth 6005
ADQ5374	Leederville Audio Visual Education Centre Supply and Install Carpet	20/3/84	P.W.D., A.D., Furniture Office 2nd Floor, Rm 223 2 Havelock Street West Perth 6005
ADQ5381	Department of Agriculture Katanning—Offices Supply and Lay Carpet	20/3/84	P.W.D., A.D., Furniture Office 2nd Floor, Rm 223 2 Havelock Street West Perth 6005
ADQ5383	Hollywood Senior High School Uplift existing Carpet—Supply and Install New Carpet	20/3/84	P.W.D., A.D., Furniture Office 2nd Floor, Rm 223 2 Havelock Street West Perth 6005
23611	Derby Sewerage—Waste Water Treatment Works—Treatment Pond	17/4/84	P.W.D., West Perth P.W.D., W.S., Derby P.W.D., W.S., Kununurra
23612	Perth Cultural Centre widening of Roe Street Demolition and reinstatement of Frontages	3/4/84	P.W.D., West Perth

** Deposit on Documents \$75

†† Deposit on Document \$60.

PUBLIC WORKS DEPARTMENT—*continued.*

Contract No.	Project	Closing Date	Tender Documents now available at
23613	Metropolitan Prison Complex Canning Vale Prison—Cowling to Top of Perimeter Wall	3/4/84	P.W.D., West Perth
23614†	Kalgoorlie Regional Hospital—Stage 3 Development	10/4/83	P.W.D., West Perth P.W.D., A.D., Kalgoorlie
23615	Armadale/Kelmscott Memorial Hospital upgrade 1983—Electrical Installation (Nominated sub contract)	3/4/84	P.W.D., West Perth
23616	West Perth—Dumas House Computer Installation Halon Gas Flooding System Direct Contract	27/3/84	P.W.D., West Perth
ADQ5391	Victoria Park—Kent Street Senior High School Carpet to Media Drama Block	27/3/84	P.W.D., A.D., Furniture Office 2nd Floor, Rm 223 2 Havelock Street West Perth 6005
ADQ5394	Toodyay District High School Supply and Install Carpet	20/3/84	P.W.D., A.D., Furniture Office 2nd Floor, Rm 223 2 Havelock Street West Perth 6005

† Deposit on documents \$200

ACCEPTANCE OF TENDERS

Contract No.	Project	Contractor	Amount
			\$
23523	John Willcock High School Stages 3 and 4 additions	Jaxon Construction Pty Ltd	1 484 000
23562	Manjimup Primary School Connection of Existing Drains to Ministers Main	P. W. & L. J. McKenzie	16 644
23483	Canning Vale Prison Complex—Medium Security Unit Additional Perimeter Lighting	Hugo Calvezzi Electrics	29 096
23532	Metro North East Regional Education Office West Morley—Mechanical Services	Western Refrigeration 74	53 503
23524	West Morley Primary School Conversion to Metro North East Regional Office—Electrical Installation	B. & P. Antal	29 887
23561	East Manjimup Primary School—Connection of Existing Drains to Ministers Main	K. Knight	23 564
23516	Swan District Hospital—New Casualty and Administration	Beaconsfield Building Co. Pty Ltd	255 000
23525	East Hamilton Primary School—New Pre Primary Centre and Upgrade of Existing Buildings—Electrical Installation	B. & P. Antal	24 519
23546	South Kalgoorlie Primary School—Teaching Block 4 and Site Works	Emanuele Nominees Pty Ltd	463 681
23501	Woodvale Wildlife Research New Laboratory and Library Blocks—Electrical Installation 1983–84	Allstate Electrical Services	74 919
23540	East Cannington Primary School—Gibb Street Sub-Soil Drainage	Scaffidi Developments	19 597
23539	Queen Elizabeth II Medical Centre State X-Ray Laboratories—Mechanical Services	Western Refrigeration '74	81 296
23542	West Lynwood Primary School Additions 1983—Electrical Services	Hugo Calvezzi Electrics	22 827
23518	Swan District Hospital—Administration and Casualty Block—Stage 1 Mechanical Services	Able Air	53 557

K. T. CADEE,
Under Secretary for Works.

ARCHITECTS ACT 1921.

Architects Board of Western Australia,
West Perth, 7 March 1984.

AT its monthly meeting on 7 February 1984, the Architects' Board of Western Australia having examined and counted the voting papers returned by Architects in the state of Western Australia has by resolution declared Messrs. A. C. Ednie-Brown and G. Musto elected to the Board for a period of three years, and Ms. Louise St. John Kennedy for a period of two years.

The appointment of Mr. R.D. Mollett as a nominee of the Royal Australian Institute of Architects (W.A. Chapter) for a period of 12 months has been accepted by the Board.

At a meeting of the Board held on 6 March 1984, Mr. R. Mollett was elected Chairman of the Board for the ensuing year.

D. W. ANDREWS,
Registrar.

Metropolitan Region Town Planning Scheme Act 1959 (as amended); Public Works Act 1902 (as amended)
Town Planning And Development Act 1928 (as amended)

LAND ACQUISITION

Roe Highway—Controlled Access Highway

NOTICE is hereby given, and it is hereby declared, that the several pieces or parcels of land described in the Schedule hereto being all in the Swan District, have, in pursuance of the written consent under the Town Planning and Development Act 1928 (as amended); Metropolitan Region Town Planning Scheme Act 1959 (as amended) and approval under Section 17 (1) of the Public Works Act 1902 (as amended) of His Excellency the Lieutenant-Governor and Administrator, acting by and with the advice of the Executive Council, dated the 21st day of February 1984, been compulsorily taken and set apart for the purposes of the following public work, namely Roe Highway—controlled access highway.

And further notice is hereby given that the said pieces or parcels of land so taken and set apart are shown marked off on Plan, P.W.D., W.A. 55243, which may be inspected at the Office of the Minister for Works, Perth. The additional information contained in the Schedule after the land descriptions is to define locality only and in no way derogates from the Transfer of Land Act description.

And it is hereby directed that the said lands shall vest in Metropolitan Region Planning Authority for an estate in fee simple in possession for the public work herein expressed, freed and discharged from all trusts, mortgages, charges, obligations, estates, interests, rights-of-way, or other easements whatsoever.

SCHEDULE

No. on Plan P.W.D., W.A. No. 55243	Owner or Reputed Owner	Occupier or Reputed Occupier	Description	Area (approx.)
	Crown and Slow Learning Childrens Group of West- ern Australia (Incorpor- ated) in accordance with conditions of Crown Grant 1259/839	State Energy Commission subject of transfer B344227 Metropolitan Water Auth- ority subject of transfer C279589 Slow Learning Childrens Group of Western Aus- tralia (Incorporated) in accordance with condi- tions of Crown Grant 1259/839	Portion of Swan Locations 7561 and 7562 on Plan 13696 and being part of the land in Certificate of Title volume 1636 folio 137 also being part of Reserve 27074	3·451 3 ha 4 462 144.63

Certified correct this 14th day of February 1984

D. C. PARKER,
Minister for Planning

FRANCIS BURT,
Lieutenant-Governor and
Administrator in Executive Council.
Dated this 21st day of February 1984

SHIRE OF MANDURAH.
STATEMENT OF RECEIPTS AND PAYMENTS FOR
YEAR ENDING 30 JUNE 1983.

Receipts.		\$
Rates	2 123 626.01	
Licences	28 763.01	
Government Grants	615 685.35	
Income From Property	311 870.68	
Pound Fees	2 057.50	
Sanitation Charges	317 030.74	
Town Planning	1 930.89	
Fines and Penalties	13 758.00	
Cemetery Receipts	6 467.00	
Other Fees	4 228.00	
Sale of Assets	152 911.16	
All Other Receipts	971 640.71	
	<u>\$4 549 969.05</u>	
Payments.		\$
Administration:		
Staff Section	250 649.42	
Members Section	24 533.19	
Debt Service	867 155.61	
Public Works and Services	1 583 439.46	
Buildings Construction and Equipment	100 020.82	
Building Maintenance	107 420.70	
Water Supplies	400.18	
Rivers and Jetties	16 206.02	
Town Planning	72 884.05	
Health Services	77 282.47	
Sanitation	405 257.41	
Vermin Control	43 643.70	
Fire Control	16 423.28	
Building Control	74 453.20	
Ranger Control	52 727.06	
Parking Control	21 412.55	
Cemetery Control	12 514.74	
Library Services	56 963.13	
Community Facility	46 793.12	
Public Works Overheads Unallocated	10 839.66	
Road Machinery and Tools Purchased	151 858.14	
Plant Operating Costs Over Allocated	20 508.34	
Stores and Materials	13 101.22	
Donations and Grants	32 045.36	
All Other Expenditure	429 814.24	
	<u>Cr. \$4 462 144.63</u>	

SUMMARY.

Credit Balance 30/6/82	17 616.06
Receipts for the Year 1982/83	4 549 969.05
	<u>4 532 352.99</u>
Payments for the Year 1982/83	4 462 144.63
	<u>Cr. \$70 208.36</u>

BALANCE SHEET AS AT 30 JUNE 1983.

Assets.		\$
Current Assets	276 087.01	
Non-Current Assets	734 265.82	
Deferred Assets	3 261 277.58	
Fixed Assets	4 735 735.73	
	<u>\$9 007 366.14</u>	
Liabilities.		\$
Current Liabilities	1 143.21	
Non-Current Liabilities	338 503.68	
Deferred Liabilities	5 804 855.33	
	<u>\$6 144 502.22</u>	

SUMMARY.

Total Assets	9 007 366.14
Total Liabilities	6 144 502.22
Municipal Accumulation	<u>\$2 862 863.92</u>

We hereby certify that the figures and particulars attached are correct.

J. C. GUILFOYLE,
President.
K. W. DONOHOE,
Shire Clerk.

The accounts of the Shire of Mandurah have been audited for the financial year ended 30 June 1983. The accounts have been found to be in order and properly kept in accordance with the provisions of the Local Government Act 1960, and have been allowed.

In my opinion, the Balance Sheet and the related financial statements for the year ended 30 June 1983 have been prepared on a basis consistent with the Local Government Act Accounting Directions and present a true and fair view of the affairs of the Shire.

W. F. ROLSTON,
Auditor General.

LOCAL GOVERNMENT ACT 1960-1983.

City of Perth.

Notice under Section 296.

TO whom it may concern and to the owners of premises abutting upon the right-of-way at the rear of Lot 3 Diagram 5816 (No. 440) Albany Highway and within the area bounded by Albany Highway, Duncan Street, Lichfield Street and Reserve 11155/5580 "Police Station", Victoria Park.

Take notice that it is the intention of the Council in accordance with provisions of section 296 of the Local Government Act to pave and drain so much of the private street in the area described above as has not been paved and drained previously.

And take further notice that after the expiration of a period of thirty-five (35) days from the date of the publication of this notice in the *Government Gazette*, and after consideration by the Council of representations in writing, if any, made to the Council by a person or persons interested within a period of fourteen (14) days from the publication of this notice in the *Government Gazette* the Council may carry out the works described above and recover the expense of so doing in accordance with provisions of section 295 (5) and (6) of the Local Government Act.

By Order of the Council,

R. F. DAWSON,
Town Clerk.

8 March 1984.

LOCAL GOVERNMENT ACT 1960-1983.

City of Perth.

Closure of Private Street.

Department of Local Government,
Perth, 30 September 1983.

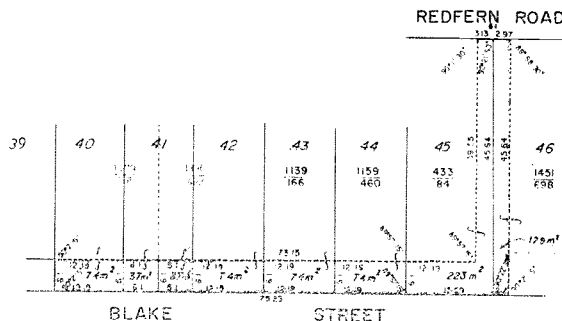
L.G. 2-4-12H.

IT is hereby notified for public information that His Excellency the Governor has approved under the provisions of section 297A of the Local Government Act 1960-1983, the resolution passed by the City of Perth that the private street which is described as being portion of Swan Location 685 and being portion of the land coloured brown of section A on Land Titles office Plan 3784 (2) and being portion of the land alone remaining in Certificate of Title Volume 44 Folio 361 be closed and the land contained therein be amalgamated with adjoining Pt. Lot 34, and Lots 35-46 (inclusive) Redfern Road, North Perth, as shown in the schedules hereunder.

P. FELLOWES,
Secretary for Local Government.

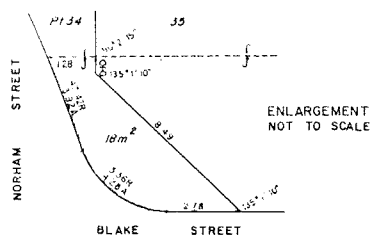
Schedules.

Diagram No. 65618.



COMPILED FROM PLAN 3784 (2)

Diagram No. 66134.



SHIRE OF TOODYAY.
Acting Shire Clerk/Supervisor.
IT is hereby notified for public information that Brian G. Willoughby has been appointed Acting Shire Clerk/Supervisor for the period 16 March 1984 to 11 May 1984, both days inclusive.

D. R. FITZGERALD,
President.

This notice supersedes the one published on page 567 of *Government Gazette* No. 15 dated 2 March 1984.

Dated this 6th day of March, 1984.

K. C. WILLIAMS,
Shire Clerk.

LITTER ACT 1979-1981.

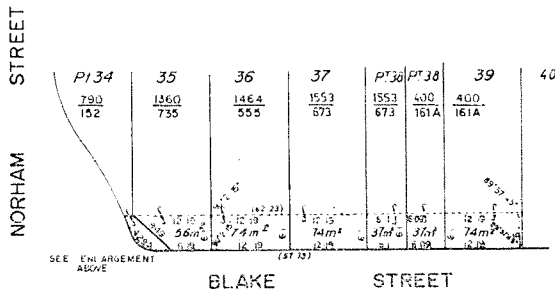
Shire of West Pilbara.

Litter Control Officers.

IT is hereby notified for public information that the following persons have been appointed as Litter Control Officers of the Shire of West Pilbara under the provision of the above Act.

- Ellis Francis Godwin of Wittenuom.
- Thomas David DePledge Alston of Yanrey Station.
- Terrence Baker of Onslow.
- Ramon Reginald Kennedy of Roy Hill Station.
- Peter Thomas Edmunds of Onslow.
- William Edward Warden of Tom Price.
- Anthony Duthie of Paraburdoo.
- Wayne Kennedy of Tom Price.

D. G. McCUTCHEON,
Shire Clerk.



COMPILED FROM DIAGRAM 8931 &
PLAN 3784 (2) & FB 9755

This notice supersedes the notice published in the *Government Gazette* of 18 November 1983, on page 4600.

YILGARN SHIRE COUNCIL.

Road Closure Notice.

ALL that portion of Road No. 1184 commencing at the northwestern boundary of Southern Cross Lot 872 extending northwesterly along a southwestern boundary of Moorine Rock-Southern Cross Discontinued Railway Reserve terminating at the southeastern side of a closed road and recommencing at the northwestern side of the said closed road and continuing northwesterly to its terminus at a southeastern boundary of Reserve No. 8849.

(Public Plan Southern Cross Townsite North.)

R. W. MANGINI,
Shire Clerk.

ERRATUM.

LOCAL GOVERNMENT ACT 1960-1983.

City of Melville.

WHEREAS an error occurred in the notice published under the above heading on page 490 of *Government Gazette* No. 13 dated 24 February 1984 it is corrected as follows.

Delete line four "Proposed Loan (No. 314) of \$58 000." and insert "Proposed Loan (No. 314) of \$58 500."

LOCAL GOVERNMENT ACT 1960-1983.

Town of Claremont.

Notice of Intention to Borrow.

Proposed Loan (No. 137) of \$70 000.

PURSUANT to section 610 of the Local Government Act 1960-1983, the Council of the Town of Claremont hereby gives notice that it proposes to borrow the sum of \$70 000 for five years (5) years repayable at Claremont by ten (10) equal half-yearly payments of principal and interest. Purpose: Purchase of Plant and Reticulation.

Details of Plant and Reticulation together with estimates as required by section 609 are open for inspection at the office of the Council, 308 Stirling Highway, Claremont, during business hours for thirty five (35) days after the publication of this notice.

Dated this 16th day of March, 1984.

B. H. HOUSTON,
Mayor.

D. H. TINDALE,
Town Clerk.

LOCAL GOVERNMENT ACT 1960-1983.

Shire of Derby/West Kimberley.

Notice of Intention to Borrow.

Proposed Loan (No. 111) of \$270,000.

PURSUANT to section 610 of the Local Government Act 1960-1983 the Shire of Derby/West Kimberley proposes to borrow money by sale of debentures on the following terms and for the following purposes: \$270 000 for a period of five (5) years repayable at the office of the Council Derby, by ten equal half yearly instalments of principal and interest. Purpose: Purchase of vehicles and plant.

Plans, Specifications and Estimates as required by section 609 are available for inspection at the office of the Council during business hours for 35 days after publication of this notice.

Dated this 23rd day of February, 1984.

P. R. KNEEBONE,
President.

B. F. HARRIS,
Shire Clerk.

LOCAL GOVERNMENT ACT 1960-1983.

Shire of Mandurah.

Notice of Intention to Borrow.

Proposed Loan (No. 139) of (\$50 000).

PURSUANT to section 610 of the Local Government Act 1960-1983 the Shire of Mandurah hereby gives notice that it proposes to borrow by sale of debentures on the following terms and conditions—Term: Loan to be for a term of seven years with interest at the approved rate repayable at the office of the Council in fourteen (14) half-yearly repayments of principal and interest. Purpose: Funding in part for the purchase of Electronic Data Processing Equipment.

Specifications and estimates of costs thereof and statement as required by section 609 of the Act, to be open for inspection at the Council Offices, Mandurah, during office hours for a period of thirty five days after publication of the Notice of Intention to Borrow.

J. C. GUILFOYLE,
President.

K. W. DONOHUE,
Shire Clerk.

LOCAL GOVERNMENT ACT 1960-1983.

Shire of Roebourne.

Notice of Intention to Borrow.

Proposed Loan (No. 70) of \$300 000.

PURSUANT to the provisions of section 610 of the Local Government Act 1960-1983, the Council of the Shire of Roebourne hereby gives notice of intention to borrow money on the following terms for the following purpose: \$300 000 for a period of ten (10) years, repayable at the office of the Shire of Roebourne, Welcome Road, Karratha, in twenty equal half-yearly instalments of Principal and interest. Purpose: Karratha Aerodrome Upgrading and Improvements—Part Costs.

An estimate of the costs thereof and the Statement required by section 609 of the Act are open for inspection by ratepayers at the Shire Office, Welcome Road, Karratha, during business hours, for thirty five (35) days after publication of this notice.

Dated this 8th day of March, 1984.

D. R. CRIDDLE,
President.

F. GOW,
Shire Clerk.

LOCAL GOVERNMENT ACT 1960-1983.

Shire of Roebourne.

Notice of Intention to Borrow.

Proposed Loan (No. 71) of \$400 000.

PURSUANT to the provisions of section 610 of the Local Government Act 1960-1983, the Council of the Shire of Roebourne hereby gives notice of intention to borrow money on the following terms for the following purpose: \$400 000 for a period of ten (10) years, repayable at the office of the Shire of Roebourne, Welcome Road, Karratha, in twenty equal half-yearly instalments of Principal and interest. Purpose: New Karratha Depot—Part Costs.

An estimate of the costs thereof and the Statement required by section 609 of the Act are open for inspection by ratepayers at the Shire Office, Welcome Road, Karratha, during business hours, for thirty five (35) days after publication of this notice.

Dated this 8th day of March, 1984.

D. R. CRIDDLE,
President.

F. GOW,
Shire Clerk.

LOCAL GOVERNMENT ACT 1960-1983.

Shire of Roebourne.

Notice of Intention to Borrow.

Proposed Loan (No. 72) of \$100 000.

PURSUANT to the provisions of section 610 of the Local Government Act 1960-1983, the Council of the Shire of Roebourne hereby gives notice of intention to borrow money on the following terms for the following purpose: \$100 000 for a period of ten (10) years, repayable at the office of the Shire of Roebourne, Welcome Road, Karratha, in twenty equal half-yearly

instalments of Principal and interest. Purpose: Roebourne Community Hall—Part Costs.

An estimate of the costs thereof and the Statement required by section 609 of the Act are open for inspection by ratepayers at the Shire Office, Welcome Road, Karratha, during business hours, for thirty five (35) days after publication of this notice.

Dated this 8th day of March, 1984.

D. R. CRIDDLE,
President.F. GOW,
Shire Clerk.

Form No. 30

Local Government Act 1960-1983

Nedlands Council

SALE OF LAND FOR RATES

(Section 534)

NOTICE is hereby given that default in the payment of rates for a period of not less than three years having occurred, the Nedlands Council, acting under the powers conferred by Sub-section C of Division 6 of Part XXV of the Local Government Act 1960-1983, will offer for sale, by Public Auction, at 21 Mimosa Avenue, Nedlands on the 14th day of April, 1984 at 11.00 a.m., the pieces of land specified in the Schedule hereto.

N. G. LEACH,
Town Clerk.

Schedule

Description of Land and Lot or Location Number	Plan or Diagram Number	Title Reference	Area	Street	Description of improvements, if any	Name of Registered Proprietor	Name of Other persons appearing to have an interest	Rates outstanding	Other charges due on the land
Portion of Swan Location 2105 and being Lot 105 on Plan 6203	6203	CT Vol. 1153 Fol. 076	33p	21 Mimosa Avenue, Graylands	House in reasonable condition	William Leonard Bronsdon	Metropolitan Water Authority	\$1 880.04	Rubbish charges \$336 Clearing fire breaks \$1 002.04

HAIRDRESSERS REGISTRATION ACT 1946-1975.

HAIRDRESSERS REGISTRATION AMENDMENT REGULATIONS 1984.

MADE by the Hairdressers Registration Board and approved by His Excellency the Lieutenant-Governor and Administrator in Executive Council.

Citation. 1. These regulations may be cited as the Hairdressers Registration Amendment Regulations 1984.

Regulation 26 amended. 2. Regulation 26 of the Hairdressers Registration Regulations 1965*, as amended, is amended by deleting "For a re-examination in any subject in any one prescribed class of hairdressing (for each subject but not exceeding a total of \$20.00) 5.00" and substituting the following—

" For a re-examination in any one prescribed class of hairdressing—

- (a) for two subjects or less 10.00
 (b) for three subjects 15.00
 (c) for four subjects or more than four subjects 20.00 "

HUMPHREY ALLEN JONES,
Chairman.NORMA MARY ROBERTS,
Member.GRAEME DUNSTAN,
Member.LESLIE JAMES MARSHALL,
Member.ALBERT DILALLO,
Member.
Hairdressers Registration Board.

Approved by His Excellency the Lieutenant-Governor and Administrator in Executive Council.

D. G. BLIGHT,
Acting Clerk of the Council.

This notice supersedes the notice published in the *Government Gazette* on 6 January 1984—which was of no effect.

**AGRICULTURE AND RELATED RESOURCES
PROTECTION ACT 1976-1983.**

Agriculture Protection Board,
South Perth, 7 March 1984.

THE Agriculture Protection Board acting pursuant to sections 15 and 16 of the Agriculture and Related Resources Protection Act 1976-1983 hereby cancels the appointments of Ian William Hamilton and James Venn as members of the Zone Control Authorities for Zones 3 and 9 respectively, and appoints the persons whose names are listed below to be members of the Authorities for the Zones designated to hold office until 1 August 1985.

Zone.	Name.
3	Brian Thurkle.
9	Henry Ward.

Passed by resolution of the Agriculture Protection Board at the meeting of the said Board held on 20 February 1984.

E. N. FITZPATRICK,
Chairman, Agriculture
Protection Board.

said John Desmond Tighe having been elected in accordance with the provisions of the Act and the result of such election having been certified under the hand of the Returning Officer and published in the *Government Gazette* on 21 October 1983.

N. J. HALSE,
Director of Agriculture.

**SOIL AND LAND CONSERVATION
ACT 1945-1982.**

Notice of Appointment.

UNDER section 23 of the Soil and Land Conservation Act 1945-1982 His Excellency the Lieutenant-Governor and Administrator has been pleased to appoint the following persons to be members of the District Advisory Committee for the Gingin Soil Conservation District, which committee was established by an Order in Council published in the *Government Gazette* on 16 December 1983, the appointments being for a period of 3 years commencing on the date this notice is published in the *Government Gazette*—

- (a) on the nomination of the Shire of Gingin pursuant to section 23 (2b) (b) of the Soil and Land Conservation Act 1945-1982—
Bruce Wilberforce Roe of Gingin; and
Jeremy Burton Wood of Gingin;
- (b) on the nomination of the Minister for Agriculture to represent the Primary Industry Association of Western Australia pursuant to section 23 (2b) (c) of the Soil and Land Conservation Act 1945-1982—
Gavan Francis Drew of Gingin; and
Peter Deca Barrett-Lennard of Gingin;
- (c) on the nomination of the Minister for Agriculture to represent the Pastoralists and Graziers Association of Western Australia pursuant to section 23 (2b) (c) of the Soil and Land Conservation Act 1945-1982—
John Harper of Gingin;
- (d) on the nomination of the Minister for Agriculture pursuant to section 23 (2b) (d) of the Soil and Land Conservation Act 1945-1982 being persons actively engaged in land use—
Colin Jeffrey Murray of 34 Ironbark Row, Willetton; and
Roderick Edward Banyard of 3 Linden Gardens, Floreat.

D. G. BLIGHT,
Acting Clerk of the Council.

MARKETING OF EGGS ACT 1945-1977.

Department of Agriculture,
South Perth, 8 March 1984.

Agric. 697/77/V2.

HIS Excellency the Lieutenant-Governor and Administrator in Executive Council has been pleased to appoint, pursuant to section 7 (3) (b) of the Marketing of Eggs Act 1945-1977, Helen Lorraine Syme as a member of the Western Australian Egg Marketing Board to represent consumers for a term expiring on 2 February 1987.

N. J. HALSE,
Director of Agriculture.

MARKETING OF LAMB ACT 1971-1981.

Department of Agriculture,
South Perth, 8 March 1984.

Agric. 1119/78.

HIS Excellency the Lieutenant-Governor and Administrator in Executive Council has been pleased to appoint, pursuant to section 7 (1) (a) of the Marketing of Lamb Act 1971-1981, John Desmond Tighe as a member of the Western Australian Lamb Marketing Board for a period expiring on 24 October 1986, the

AGRICULTURAL PRODUCTS ACT 1929.

ORANGE GRADING AND PACKING CODE AMENDMENT NOTICE 1984.

MADE by the Hon. Minister for Agriculture.

- Citation. 1. (1) This notice may be cited as the Orange Grading and Packing Code Amendment Notice 1984.
(2) In this notice the Orange Grading and Packing Code 1983* is referred to as the principal Code.
- Clause 5 amended. 2. Clause 5 of the principal Code is amended by deleting "Mandarins" and substituting the following—
" Oranges ".
- Clause 8 amended. 3. Clause 8 of the principal Code is amended in subclause (1) by deleting "a mandarin" and substituting the following—
" an orange ".

H. D. EVANS,
Minister for Agriculture.

SOIL AND LAND CONSERVATION ACT 1945-1982.
SOIL AND LAND CONSERVATION (DERBY/WEST KIMBERLEY
SOIL CONSERVATION DISTRICT) ORDER 1984.

MADE by His Excellency the Lieutenant-Governor and Administrator in Executive Council under sections 22 and 23 of the Soil and Land Conservation Act 1945-1982 and on the recommendation of the Minister for Agriculture.

- Citation. 1. This Order may be cited as the Soil and Land Conservation (Derby/West Kimberley Soil Conservation District) Order 1984.
- Commencement. 2. This Order shall come into operation on the date of publication of this Order in the *Government Gazette*.
- Interpretation. 3. In this Order—
“the Act” means the Soil and Land Conservation Act 1945-1982;
“the district” means the Derby/West Kimberley Soil Conservation District constituted by item 4 of and the Schedule to, this Order.
- Derby/West Kimberley Soil Conservation District. 4. All that portion of land comprising the whole of the Shire of Derby/West Kimberley as established and altered by notices in the *Government Gazette* set out in the Schedule to this Order, is hereby constituted as the Derby/West Kimberley Soil Conservation District.
- Establishment of District Advisory Committee. 5. Pursuant to section 23 (2) of the Act there is hereby established for the district a district advisory committee to be known as the District Advisory Committee for the Derby/West Kimberley Conservation District.
- Constitution of Committee. 6. (1) It is hereby determined, on the recommendation of the Minister after consultation with the Shire of Derby/West Kimberley, that the committee shall comprise 8 members of whom—
- (a) one shall be the Commissioner of Soil Conservation or his nominee;
 - (b) one shall be appointed by the Governor on the nomination of the council of the Shire of Derby/West Kimberley;
 - (c) 2 shall be appointed by the Governor on the nomination of the Minister to represent the Pastoralists and Graziers Association of Western Australia;
 - (d) one shall be appointed by the Governor on the nomination of the Minister to represent the Primary Industry Association of Western Australia; and
 - (e) 3 shall be appointed by the Governor on the nomination of the Minister, and shall be persons actively engaged in land use in the district;
- (2) The Pastoralists and Graziers Association of Western Australia and the Primary Industry Association of Western Australia shall each submit to the Minister a panel containing the names of persons willing to be appointed as members of the committee and where such a panel is submitted in accordance with this Order—
- (a) 2 persons whose names appear on the panel submitted by the Pastoralists and Graziers Association of Western Australia shall be nominated for appointment; and
 - (b) one person whose name appears on the panel submitted by the Primary Industry Association of Western Australia shall be nominated for appointment.

Schedule.

Notice published in the *Government Gazette*—

Dated	Page
5 December 1919	2099
10 October 1930	2285
29 April 1983	1317.

By His Excellency's Command,

D. G. BLIGHT,
Acting Clerk of the Council.

SOIL AND LAND CONSERVATION ACT 1945-1982.

SOIL AND LAND CONSERVATION (DOWERIN SOIL
CONSERVATION DISTRICT) ORDER 1984.

MADE by His Excellency the Lieutenant-Governor and Administrator in Executive Council under sections 22 and 23 of the Soil and Land Conservation Act 1945-1982 and on the recommendation of the Minister for Agriculture.

- Citation. 1. This Order may be cited as the Soil and Land Conservation (Dowerin Soil Conservation District) Order 1984.
- Commence-
ment. 2. This Order shall come into operation on the date of publication of this Order in the *Government Gazette*.
- Interpreta-
tion. 3. In this Order—
“the Act” means the Soil and Land Conservation Act 1945-1982;
“the district” means the Dowerin Soil Conservation District constituted by item 4 of and the Schedule to, this Order.
- Dowerin Soil
Conserva-
tion District. 4. All that portion of land comprising the whole of the Shire of Dowerin as established and altered by notices in the *Government Gazette* set out in the Schedule to this Order is hereby constituted as the Dowerin Soil Conservation District.
- Establishment
of District
Advisory
Committee. 5. Pursuant to section 23 (2) of the Act there is hereby established for the district a district advisory committee to be known as the District Advisory Committee for the Dowerin Soil Conservation District.
- Constitution
of
Committee. 6. (1) It is hereby determined, on the recommendation of the Minister after consultation with the council of the Shire of Dowerin, that the committee shall comprise 8 members of whom—
- (a) one shall be the Commissioner of Soil Conservation or his nominee;
 - (b) 2 shall be appointed by the Governor on the nomination of the council of the Shire of Dowerin;
 - (c) 2 shall be appointed by the Governor on the nomination of the Minister, and shall be persons actively engaged in land use in the district;
 - (d) 2 shall be appointed by the Governor on the nomination of the Minister to represent the Primary Industry Association of Western Australia; and
 - (e) one shall be appointed by the Governor on the nomination of the Minister to represent the Pastoralists and Graziers Association of Western Australia.
- (2) The Primary Industry Association of Western Australia and the Pastoralists and Graziers Association of Western Australia shall each submit to the Minister a panel containing the names of persons willing to be appointed as members of the committee and where such a panel is submitted in accordance with this Order—
- (a) 2 persons whose names appear on the panel submitted by the Primary Industry Association of Western Australia shall be nominated for appointment; and
 - (b) one person whose name appears on the panel submitted by the Pastoralists and Graziers Association of Western Australia shall be nominated for appointment.

Schedule.

Notice published in the *Government Gazette*:—

Dated	Page
13 May 1955	1074-5
4 November 1960	3402-3.

By His Excellency's Command,

D. G. BLIGHT,
Acting Clerk of the Council.

SOIL AND LAND CONSERVATION ACT 1945-1982.

SOIL AND LAND CONSERVATION (MT. MARSHALL
SOIL CONSERVATION DISTRICT) ORDER 1984.

MADE by His Excellency the Lieutenant-Governor and Administrator in Executive Council under sections 22 and 23 of the Soil and Land Conservation Act 1945-1982 and on the recommendation of the Minister for Agriculture.

- Citation. 1. This Order may be cited as the Soil and Land Conservation (Mt. Marshall Soil Conservation District) Order 1984.
- Commence-
ment. 2. This Order shall come into operation on the date of Publication of this Order in the *Government Gazette*.
- Interpreta-
tion. 3. In this Order—
“the Act” means the Soil and Land Conservation Act 1945-1982;
“the district” means the Mt. Marshall Soil Conservation District constituted by item 4 of and the Schedule to, this Order.
- Mt. Marshall
Soil
Conser-
vation
District. 4. All that portion of land comprising the whole of the Shire of Mt. Marshall as established and altered by notices in the *Government Gazette* set out in the Schedule to this Order, is hereby constituted as the Mt. Marshall Soil Conservation District.
- Establishment
of District
Advisory
Committee. 5. Pursuant to section 23 (2) of the Act there is hereby established for the district a district advisory committee to be known as the District Advisory Committee for the Mt. Marshall Soil Conservation District.
- Constitution
of
Committee. 6. (1) It is hereby determined, on the recommendation of the Minister after consultation with the Shire of Mt. Marshall, that the committee shall comprise 8 members of whom—
(a) one shall be the Commissioner of Soil Conservation or his nominee;
(b) 2 shall be appointed by the Governor on the nomination of the Council of the Shire of Mt. Marshall;
(c) 3 shall be appointed by the Governor on the nomination of the Minister to represent the Primary Industry Association of Western Australia; and
(d) 2 shall be appointed by the Governor on the nomination of the Minister, and shall be persons actively engaged in land use in the district.
(2) The Primary Industry Association of Western Australia shall submit to the Minister a panel containing the names of persons willing to be appointed as members of the committee and where such a panel is submitted in accordance with this Order 3 persons whose names appear on the panel submitted by the Primary Industry Association of Western Australia shall be nominated for appointment.

Schedule.

Notice published in the *Government Gazette*—

Dated	Page
13 July 1956	1722-3
23 October 1959	2622

By His Excellency's Command,

D. G. BLIGHT,
Acting Clerk of the Council.

LIBRARY BOARD OF WESTERN AUSTRALIA
ACT 1951-1983.

Office of the Minister for the Arts,
Perth, 14 March 1984.

IT is hereby notified for public information that His Excellency the Lieutenant-Governor and Administrator acting under the provisions of section 5 of the Library Board of Western Australia Act 1951-1983, has been pleased, on the nomination of the Minister to—

- (a) re-appoint as a member of The Library Board of Western Australia—

Mrs. Mary Frances Shearer of P.O. Box 189, Albany; and

- (b) appoint as members of The Library Board of Western Australia—

(i) Professor Peter Dennis Reeves of 4 The Lane, Churchlands;

(ii) Mrs. Megan Sassi of 10 Fletcher Mews, 10 Fletcher Street, Yokine,

for a period ending on 30 November 1987.

RON DAVIES,
Minister for the Arts.

STATE TENDER BOARD OF WESTERN AUSTRALIA

Tenders for Government Supplies

Date of Advertising	Schedule No.	Supplies Required	Date of Closing
1984			1984
Mar. 9	227A1984	Computer Assisted Mapping and Drafting equipment for the Forests Dept.	Mar. 22
Mar. 9	223A1984	Water Meters (25 mm, 40 mm and 50 mm)—M.W.A.	Mar. 29
Mar. 9	225A1984	Steel Pipes (100 mm to 300 mm)—M.W.A.	Mar. 29
Mar. 9	226A1984	Total Station Survey equipment—M.W.A.	Mar. 29
Mar. 9	229A1984	Sign Standards (1 year period)—Various Govt. Depts	Mar. 29
Mar. 16	239A1984	Luminaires for Armadale Kelmscott Hospital, Psychogeriatric Extended Care Units	Mar. 29
Mar. 16	240A1984	Switchboards for Armadale Kelmscott Hospital, Psychogeriatric Extended Care Units	Mar. 29
Mar. 16	242A1984	Visual display unit terminals (46 only) for Prime Computer and district office microcomputers—Department of Agriculture	Mar. 29
Mar. 16	74A1984	Steel Tube (1 year period)—Various Government Departments	April 5
Mar. 16	241A1984	Buses, 45 adult seats, diesel powered (2 only)—Education Department	April 5
Mar. 2	100A1984	Drugs and Ethical Preparations (1 year period)—various Govt. Depts.	April 12
Feb. 24	203A1984	Sludge Conveying and Batch Discharging Equipment for Sludge Handling facilities at Subiaco Wastewater Treatment Plant—M.W.A. (\$50 refundable deposit is required for these documents)	April 19
<i>Services Required</i>			
Mar. 3	224A1984	Helicopters Charter for transport of Marine Pilots at Port Walcott (3 year period)—Department of Marine and Harbours	Mar. 22

For Sale by Tender

Date of Advertising	Schedule No.	For Sale	Date of Closing
1984			1984
Mar. 2	214A1984	Gemini TE Sedan (XQM 330) at Carnarvon	Mar. 22
Mar. 2	215A1984	1980 Toyota Corolla Station Sedan (XQM 925) at Geraldton	Mar. 22
Mar. 2	216A1984	1979 Gemini TE Sedan (XQI 928) at Kalgoorlie	Mar. 22
Mar. 2	219A1984	Johnson 35 h.p. Outboard Motor at Derby	Mar. 22
Mar. 2	221A1984	1982 Holden WB One Tonne Utility (MRD 6186) at Port Hedland	Mar. 22
Mar. 9	228A1984	Freezer Unit (10 ft x 9 ft x 7 ft) and Chiller Unit (10 ft x 9 ft x 7 ft) (both dismantled) at Wyndham Port and Kununurra	Mar. 29
Mar. 16	230A1984	1969 Multijack timber jack (UQP 486); 1966 Bedford flat top truck (UQA 121); 1963 Bedford 5 tonne 4 x 4 flat top truck (UQE 920) at Gnangara	April 5
Mar. 16	231A1984	1978 Nissan E20 Bus (XQC 886), 1979 Suzuki LJ80 Hard top (UQQ 578), 1978 Holden HX Utility (XQE 897) 1976 Holden one tonne tray top (UQS 973), 1980 Gemini Van (XQM 031), 1979 Isuzu KB20 utility (UQJ 707), 1977 Torana Sedan (XQD 923), 1978 Holden HZ Sedan (XQE 623), 1976 Holden HX Sedan (UQZ 701) at Gnangara	April 5
Mar. 16	232A1984	Pacific Raygo 400A self propelled vibrating roller (MRD 806) at East Perth	April 5
Mar. 16	233A1984	1963 Bosich Low Loader (UQU 309) at Manjimup	April 5
Mar. 16	234A1984	1980 Toyota HJ45 Tray body (XQL 857), 1979 Datsun 200B Station Wagon (XQG 847), 1975 Bedford 4 x 4 tip truck with crane (UQS 748), 1977 Ford F100 Maintenance Van (XQC 137) at Carnarvon	April 5
Mar. 16	235A1984	1976 International ACCO 510A 4 x 4 truck (XQA 242) at Harvey	April 5
Mar. 16	236A1984	1966 International 6 x 4 prime mover (UQE 570) and 1976 Toyota Dyna RU10P (UQZ 729) at Ludlow	April 5
Mar. 16	237A1984	1971 Chamberlain C1600 tractor (UQH 387) at Gnangara	April 5
Mar. 16	238A1984	1981 Gemini TE Station Sedan (XQL 556) at Wyndham	April 5
Mar. 16	243A1984	1978 Holden HZ Sedans (XQE 097, XQF 179) and 1979 Toyota HJ45 Van (XQN 241) at Kununurra	April 5

Tenders addressed to the Chairman, State Tender Board, 815 Hay Street, Perth, will be received for the abovementioned schedules until 10 a.m. on the dates of closing.

Tenders must be properly endorsed on envelopes otherwise they are liable to rejection.

Tender forms and full particulars may be obtained on application at the Tender Board Office, 815 Hay Street, Perth and at points of inspection.

No Tender necessarily accepted.

B. E. CORBOY,
Chairman, Tender Board.

STATE TENDER BOARD OF WESTERN AUSTRALIA—*continued.*

ACCEPTANCE OF TENDERS

Schedule No.	Contractor	Particulars	Department Concerned	Rate
<i>Supply and Delivery</i>				
71A/83	Various	Domestic Refrigerators (1 year period)	Various	Details on application
642A/83	Various	20 mm Water Meters (1 year period)	P.W.D.	Details on application
747A/83	Kelly & Lewis Machinery	Dissolved Air Flotation equipment for the Sludge Handling facilities at Subiaco Wastewater Treatment Plant	M.W.A.	\$207 143
746A/83	William Boby & Co. (Aust.) Pty Ltd	Filter Belt Press equipment for Sludge Handling facilities at Subiaco Wastewater Treatment Plant	M.W.A.	\$221 533
783A/83	Aquagenics Pty	Polyelectrolyte Flocculant Dosing equipment at Subiaco Wastewater Treatment Plant	M.W.A.	\$129 751
883A/83	Banbury Engineering	40 kW Front End Loaders/Sideshift Backhoe (2 only); 40 kW Front End Loaders/Sideshift Extendable Backhoes (2 only) including trade-in on (PW 3906)	P.W.D.	\$150 585
953A/83	Kenelec (Australia) Pty Ltd	Visual Display Units Model V102 (65 only)	Education	\$1 165 each
983A/83	Philips Telecommunications Manufacturing Co. Ltd.	VHF 40-channel Mobile Radios, VHF Angle Modulare Portable Radio Telephone equipment and Portable Radio Batteries for Railway use	Westrail	Details on application
992A/83	Various	Electric Radiators and Infra Red Heater (1 year period)	Various	Details on application
996A/83	Vendaserve	(7) Hot Drink Vending Machines, Rental for 3 year period	M.W.A.	\$177 each per month
998A/83	Vitclay Pipes Pty Ltd	Rubber Ring Jointed Vitrified Clay Pipes and Fittings (1 year period)	M.W.A.	Details on application
127A/83	Major Motors	5 Tonne Diesel Cab and Chassis (2 only) to be fitted with existing van bodies less trade-ins	Hosp Laundry and Linen Service	Total \$28 936
160A/83	The Broken Hill Pty Co Ltd	Reinforcing Steel Grade 410Y Hot Rolled High Tensile Steel Deformed Bar (170 tonnes)	M.W.A.	70 tonne Y16 \$467/tonne 100 tonne Y20 \$462/tonne
<i>Purchase and Removal</i>				
987A/83	M. & D. & L. Gordon	1976 Case 4 Wheel Drive Loader Model W20 (MRD 233) at East Perth	M.R.D.	\$16 600
1004A/83	W. & P. Machinery	Conquip 8 ton Crane PW 108 (Reg. No. UQI 071) at East Perth	P.W.D.	\$8 259
146A/84	S. McLahon	Holden Utility (MRD 6279) at Derby	M.R.D.	\$3 710
163A/84	K. G. McGovern	1981 Holden WB Utility (MRD 5692) at Derby	M.R.D.	\$3 650
165A/84	R. E. Botica	Suzuki 4 wheel Drive Panel Van (XQM 050) at Kununurra	P.W.D.	\$2 102
166A/84	L. A. Butterly	1979 Gemini TE Sedan (XQJ 180)	P.W.D.	\$3 452
	B. W. & D. A. Turnor & Sons	1981 Gemini TE Sedan (XQN 641) at Kalgoorlie		\$4 026
173A/84	Goldfields Nissan	1980 Holden WB Utility (XQI 718)	P.W.D.	\$3 821
	W. Hodgson	1980 Commodore VC Sedan (XQM 089) at Kalgoorlie		\$4 560
114A/84	Goldfields Nissan	1981 Holden WB Utility (XQM 878) at Kalgoorlie		\$4 216
182A/84	P. J. Baker	1967 Bedford 3.7 tonne Table Top Truck (UQE 655) at Gnangara	Forests	\$717
184A/84	Ray Mack Motors	Daihatsu Crew Cab Delta (MRD 5513) at Kununurra	M.R.D.	\$951
185A/84	R. Boland	1979 Holden HZ Utility (PW 5391) (XQK 905)	P.W.D.	\$3 100
	G. Roberts	1980 Holden WB Utility (PW 5439) (XQI 598) at Kununurra		\$3 506
208A/84	V. C. Mills	1978 Toyota FJ45 Utility (XQO 638)	A.P.B.	\$2 055
	Brightshine Motors	Toyota HJ47 (Engine Gearbox Transfer Box and others have been removed)		\$628
<i>Cancellation of Contracts</i>				
104A/83	Kaleema Sawmills	First Grade Sleepers	Westrail	
1004A/83	R. G. Machinery	Conquip 8 Tonne Crane (PW 108) at East Perth	P.W.D.	
<i>All Tenders Declined</i>				
146A/84		Item 1: Commodore Sedan (MRD 5691) Item 3: Gemini Panel Van (MRD 5123) at Derby	M.R.D.	

APPOINTMENTS.

(Under section 6 of the Registration of Births, Deaths and Marriages Act 1961-1979.)

Registrar General's Office,
Perth, 1 March 1984.

THE following appointments have been approved.

R.G. No. 65/73.—Senior Constable James Redpath Hunter has been appointed as Assistant District Registrar of Births and Deaths for the Williams Registry District to maintain an office at Corrigin during the absence on leave of Senior Constable N. S. Adams. This appointment dates from 5 March 1984 to 25 March 1984.

R.G. No. 34/72.—Mr. John Joseph Desmond has been appointed as District Registrar of Births, Deaths and Marriages for the Murchison Registry District to maintain an office at Cue *vice* of Mr. M. Wyss. This appointment dated from 6 March 1984.

R.G. No. 43/72.—Mr. Ernest William Dywer has been appointed as District Registrar of Births, Deaths and Marriages for the Swan Registry District to maintain an office at Midland during the absence on other duties of Mr. R. E. Monger. This appointment dated from 6 March 1984.

R.G. No. 49/68.—Mr. Peter John Shadforth has been appointed as District Registrar of Births, Deaths and Marriages for the Murray Registry District to maintain an office at Pinjarra *vice* of Mr. G. J. Rickie and pending a permanent appointment. This appointed dated from 6 March 1984.

R.G. No. 462/72.—Mr. Stephen McKenzie Wilson has been appointed as District Registrar of Births, Deaths and Marriages for the East Kimberley Registry District to maintain an office at Kununurra during the absence on leave of Mr. J. L. Manning. This appointment dated from 12 March 1984.

D. G. STOCKINS,
Acting Registrar General.

WESTERN AUSTRALIAN COAL INDUSTRY
TRIBUNAL ACT 1978.

Department of Mines,
Perth, 6 March 1984.

THE Lieutenant-Governor and Administrator in Executive Council has approved in accordance with the provisions of section 12 of the Western Australian Coal Industry Tribunal Act 1978 that the fees payable to the Chairman and Members of Boards of Reference shall be in accordance with Category "C" of the schedule of fees and allowances; i.e., Chairman \$96.00 full day, \$64.00 half day. Members \$72.00 full day, \$48.00 half day.

D. R. KELLY,
Director General of Mines.

MINING ACT 1978-1983.

Department of Mines,
Perth, 16 March 1984.

IN accordance with section 97 (3) of the Mining Act 1978-1983 I hereby cancel the forfeiture of the undermentioned Mining Lease, previously declared forfeited for failure to lodge reports and published in the *Government Gazette* dated 25 November 1983 and reinstate the lessee as of his former estate.

DAVID PARKER,
Minister for Minerals and Energy.

Mining Lease.

EAST MURCHISON.

Black Range.

57/1287—Pracilio, Anthony Frankie.

CORRIGENDUM.

MINING ACT 1904.

THE notice appearing in the *Government Gazette* No. 15 dated 2 March 1984 under the heading Mining Act 1904.

Page 574 the sub-heading "The undermentioned applications for Gold Mining Leases were refused" is amended to read: The undermentioned applications for Coal Mining Leases were refused.

D. R. KELLY,
Director General and Under
Secretary for Mines.

MINING ACT 1978-1983.

Notice of Application to Forfeit.

Department of Mines,
Perth, 8 March 1984.

IN accordance with Regulation 49 (2) (c) of the Mining Act 1978-1983, notice is hereby given that unless the rent due on the undermentioned Prospecting Licences is paid before 10.00 a.m. on 4 May 1984, the licences are liable to forfeiture under the provisions of section 96 (1) for breach of covenant, *viz.* non-payment of rent.

T. McINTYRE,
Warden.

To be heard in the Warden's Court, Marble Bar on
4 May 1984.

PILBARA MINERAL FIELD.

Marble Bar District.
Prospecting Licence.

45/63—Dunn, Wayne Grantley.
45/69—Dunn, Wayne Grantley.
45/70—Dunn, Wayne Grantley.
45/71—Dunn, Wayne Grantley.
45/76—Duggan, Ian.
45/77—Duggan, Ian.
45/91—Duggan, Ian.
45/92—Duggan, Ian.
45/94—Duggan, Ian.
45/109—Creasy, Mark Gareth.
45/111—Creasy, Mark Gareth.
45/114—Creasy, Mark Gareth.
45/125—Killigrew, Leo Patrick.
45/126—Killigrew, Leo Patrick.

MINING ACT 1978-1983.

Notice of Application to Forfeit.

Department of Mines,
Perth, 8 March 1984.

IN accordance with Regulation 49 (2) (c) of the Mining Act 1978-1983, notice is hereby given that unless the rent due on the undermentioned Prospecting Licences is paid before 10.00 a.m. on 3 April 1984, the licences are liable to forfeiture under the provisions of section 96 (1) for breach of covenant, *viz.* non-payment of rent.

R. H. BROMFIELD,
Warden.

To be heard in the Warden's Court Kalgoorlie on
3 April 1984.

BROAD ARROW MINERAL FIELD.

Prospecting Licence.

24/96—Mainwaring, Ronald Barry.

NORTH EAST COOLGARDIE MINERAL
FIELD.

Kanowna District.

Prospecting Licence.

27/12—Neve, Ross Alan.

Kurnalpi District.

Prospecting Licence.

28/52—Phillips, Christine Merle.

MINING ACT 1904

Department of Mines,
Perth, March 6, 1984.

IN accordance with the provisions of the Mining Act 1904, His Excellency the Lieutenant Governor and Administrator in Executive Council has been pleased to deal with the following mining tenements.

D. R. KELLY,
Director General and
Under Secretary for Mines.

The undermentioned applications for Licences to Treat Tailings were refused:

Mineral Field	District	No. of Licence
East Murchison	Lawlers	36/60 & 36/61 (4243H & 4244H)
North Coolgardie	Niagara	40/80 (3937H)
Yilgarn		77/393 (5056H)

The undermentioned applications for Coal Mining Leases were refused:

Mineral Field	District	No. of Licence
Dundas		63/950 to 63/952 63/1606 to 63/1618
South West		70/8026 70/8035

The undermentioned applications for Gold Mining Leases were refused:

Mineral Field	District	No. of Licence
Coolgardie	Coolgardie	15/6713
Murchison	Cue	20/2626 and 20/2627
Murchison	Day Dawn	21/903
Broad Arrow		24/3001 24/3002 24/3018 24/3058 to 24/3060
East Coolgardie	East Coolgardie	26/7717
North Coolgardie	Ularring	30/1403 to 30/1407
East Murchison	Lawlers	36/1587
Mt Margaret	Mt Malcolm	37/2398 37/2921
Mt Margaret	Mt Morgans	39/861 39/863

EXPLOSIVES AND DANGEROUS GOODS ACT 1961.

EXPLOSIVES AND DANGEROUS GOODS
(THIRD SCHEDULE) AMENDMENT ORDER 1984.

MADE by His Excellency the Lieutenant-Governor and Administrator in Executive Council.

Citation. 1. This Order may be cited as the Explosives and Dangerous Goods (Third Schedule) Amendment Order 1984.

Commencement. 2. This Order shall take effect on and from the day on which notice of this Order is published in the *Government Gazette*.

Third Schedule amended. 3. The Third Schedule to the Explosives and Dangerous Goods Act 1961, as amended, is amended as to Class 3 by deleting "All liquid substances, including mixtures, solutions or emulsions not otherwise classified as dangerous goods, having a flash point below 150°C comprising:" and substituting the following—

" All liquid substances, including mixtures, solutions and emulsions, that are not otherwise classified as dangerous goods and that—

- (a) have a flash point less than 23°C; or
- (b) have a flash point less than 150°C but not less than 23°C and, when tested for fire point by the method described in Standard IP36 of the Institute of Petroleum entitled "Flash and Fire Point by the Cleveland Open Cup", do not boil before the fire point is reached and are found to have a fire point not more than 104°C, which substances are, for the purposes of this Act, called "flammable liquids" and comprise: "

By His Excellency's Command,

D. G. BLIGHT,
Acting Clerk of the Council.

MINING ACT 1978.

MINING AMENDMENT REGULATIONS 1984.

MADE by His Excellency the Lieutenant-Governor and Administrator in Executive Council.

Citation. 1. These regulations may be cited as the Mining Amendment Regulations 1984.

Reg. 94 repealed and substituted. 2. Regulation 94 of the Mining Regulations 1981*, as amended, is repealed and the following regulation is substituted—

Refund of fees on surrender/forfeiture. " 94. Where a whole mining tenement is surrendered or forfeited, the holder is entitled to a refund of any survey fee paid where the survey has not been commenced. "

By His Excellency's Command,

R. G. COOPER,
Acting Clerk of the Council.

*Published in the *Government Gazette* on 13 November 1981 at pp. 4601-4676.

COMPANIES (NEW SOUTH WALES) CODE.

Further Notice of Meeting.

The Beef Machine Limited.

(Receiver and Manager Appointed).

NOTICE is given that by order of the Supreme Court of New South Wales made 20 February 1984 a meeting of the ordinary (as defined in the proposed Scheme of Arrangement) unsecured creditors of the Company as at 22 June 1983 will be held at the offices of Messrs. Duesburys, 114 William Street, Melbourne in the State of Victoria on 20 March 1984 at 10.30 o'clock in the forenoon for the purpose of considering and, if thought fit, agreeing (with or without modification) to a scheme of arrangement proposed to be made between the Company and certain of its unsecured creditors.

All ordinary (as defined in the proposed Scheme of Arrangement) unsecured creditors of the Company as at 22 June 1983 are entitled to attend and vote at the said meeting and any person who is in doubt as to his entitlement to vote should attend the meeting and raise the matter with the Chairman.

Creditors Please Note: An explanatory statement prepared in accordance with section 316 (1) of the Companies (New South Wales) Code can be obtained by any ordinary unsecured creditor entitled to attend and vote at the said meeting by request in writing setting out full particulars of the creditor's claim against the Company and addressed to Warwick Allen Leeming of Messrs. Duesburys, 114 William Street, Melbourne, Victoria or John Vaughan, Messrs.

Freehill, Hollingdale & Page with Muir Williams Nicholson, Austmark Centre, 15-17 William Street, Perth.

Dated this 13th day of March, 1984.

(Freehill, Hollingdale & Page/Ellison, Hewison & Whitehead, Solicitors for the Applicant.)

UNCLAIMED MONEYS ACT 1912.

Register of Unclaimed Moneys held by A.P.A. Life Assurance Ltd.

MacKenzie, David William; Eaton 6232; Personal Accident Policy; \$33.50; Wilkinson, Ian John; Williams 6391; Personal Accident Policy; \$57.15; 1/11/77.

TRUSTEES ACT 1962 (AS AMENDED).

CREDITORS and other persons having claims (to which section 63 of the Trustees Act 1962-1968 relates) in respect of the undermentioned deceased persons are required to send particulars of their claims to the Executors, care of Kott Gunning, 22 St. George's Terrace, Perth by the 19th day of April, 1984 after which date the Trustee may convey or distribute the assets having regard only to the claims of which notice has been given.

Surname and Given Names; Address; Occupation; Date of Death.

Darch, Victor Harold; 7 Fraser Street, Gingin; Retired Farmer; 12/2/84.

Edney, Dorothy Kathleen Hannah; The Shoalwater Rest Home, 74 Fourth Avenue, Shoalwater; Pensioner; 19/2/84.

Evans, Mary; 116 French Street, Tuart Hill; Widow; 10/2/84.

Hine, William John; Wellstead; Farmer; 31/12/84.

Logan, Dennis Alexander; Formerly of 9 Langworth Road, Balcatta, late of 107 Forrest Road, Bunbury; Business Proprietor; 28/9/83.

McLeod, Andrew Peter; Burren Gate, Willetton; Pilot; 3/5/81.

Rowles, Sydney Joseph; 21 Lockyer Street, Goomalling; Retired Farmer; 3/12/83.

Snooks, Edward James Randell; 9 Fifth Avenue, Mt. Lawley; Retired Builder; 10/8/83.

Tsallis, Olga; 258 Charles Street, North Perth; Home Duties; 3/2/84.

TRUSTEES ACT 1962.

CREDITORS and other persons having claims (to which section 63 of the Trustees Act 1962 relates) in respect of the estate of Florence May Devenish, late of Unit (in the Will Flat) 7, 54 Guger Street, Claremont in the State of Western Australia, War Widow, Deceased are required by the Executor, Albert Edward Dyer of Unit 1, 33 Strickland Street, Mt Claremont in the said State to send particulars of their claims to him c/o Messrs Clairs Keeley, Barristers and Solicitors, 4th Floor, 41 St George's Terrace, Perth by 30 April 1984 after which date the said Executor may convey or distribute the assets, having regard only to the claims, whether formal or not of which the Executor has notice, and he shall not, as respects the property so administered or distributed, be liable to any person of whose claim he has not had notice at the time of the administration or distribution.

Dated this 12th day of March, 1984.

CLAIRS KEELEY,
For the Executor.

TRUSTEES ACT 1962.

Notice to Creditors and Claimants.

CREDITORS and other persons having claims (to which section 63 of the Trustees Act relates) in respect of the Estates of the undermentioned deceased persons are required to send particulars of their claims to me on or before 16 April 1984, after which date I may convey or distribute the assets, having regard only to the claims of which I then have notice.

Bamford, Lillian Eva, late of 38 Raymond Street, Collie, Widow, died 19/2/84.

Banfield, Teresa Lucy, late of Unit C5/Sundowner Centre, 416 Stirling Highway, Cottesloe, Divorcee, died 3/2/84.

Bennett, Edward, late of 5 Watson Place, Maylands, Retired Pumpman, died 21/2/84.

Bob, Zenith Vylle, late of Flat 30 Wirrana Cordelia Avenue, Coolbellup, Retired Fitter, died 31/12/83.

Connor, John, late of Carinya Nursing Home, Bristol Avenue, Bicton, Retired Carpenter, died 18/1/84.

Criddle, Roseletta Irene, late of 44 Urch Street, Geraldton, Retired Storekeeper, died 4/2/84.

Davies, Allan Edward, late of Leighton Nursing Home, 40 Florence Street, West Perth, Retired School Cleaner, died 26/2/84.

Dierden, John Austin, late of 26 Anketell Street, South Perth, Refrigeration Mechanic, died 7/11/83.

Doyle, Thomas William, late of 30 Station Road, Margaret River, Retired Blacksmith, died 21/2/84.

Draper, Henrietta Muriel, late of 37 William Street, Albany, Widow, died 7/2/84.

Duckworth, Flossie Helena, late of 59 Nanson Street, Wembley, Married Woman, died 24/2/84.

Foster, Dorothy Grace, late of 413 Wellington Street, Perth, Spinster, died 26/10/83.

Franz, Guenter Lothar, late of The Rookery, Albany Highway, Mount Barker, Chef, died 10/1/84.

Gravestock, Lillian Joan, late of Albany Regional Hospital, Hardie Road, Albany, Spinster, died 1/3/84.

Hall, Stella Mary, late of Home of Peace, Walter Road, Inglewood, Widow, died 25/2/84.

Hamilton, Mervyn Allan Douglas, late of Glenn-Craig Nursing Home, Beaufort Road, Albany, Pensioner, died 24/2/84.

Harman, Alice Mary Elizabeth, formerly of 7 Beatrice Avenue, Shelley, late of Victoria Park Nursing Home, 38 Alday Street, East Victoria Park, Widow, died 8/2/84.

Hart, Ethel May, late of Alfred Carson Hospital, Bay Road, Claremont, Widow, died 21/2/84.

Hawkins, Lucy Maude, late of 2A Balcombe Street, Balga, Widow, died 21/2/84.

Isted, Doris Saxon, late of 54 Barker Drive, Duncraig, Widow, died 2/3/84.

Lane, Olive Gwendoline, late of 19 Royal Road, Safety Bay, Home Duties, died 23/2/84.

McInroy, David Watson, late of Sunset Hospital, Birdwood Parade, Dalkeith, Retired Gas Fitter, died 16/2/84.

Maddock, William, late of Graylands Hospital, Lantana Avenue, Graylands, Pensioner, died 2/2/84.

Murphy, Edna Mary, late of Midland Convalescent Hospital, John Street, Midland, Widow, died 30/1/84.

Myhre, John Frederick, late of 9/14 South Terrace, Fremantle, Retired Labourer, died between 29/2/84 and 1/3/84.

Pearce, Dora Ellen, late of Leighton Nursing Home, Florence Street, West Perth, Widow, died 3/2/84.

Pham, Thai Hoa, late of 51 Wellington Street, Perth, Deckhand, died 17/10/83.

Rolandi, Edith, late of 16 Canterbury Terrace, East Victoria Park, Widow, died 16/2/84.

Rundell, Frances Gertrude, late of Chrystal Halliday Homes, 61 Jeanes Road, Karrinyup, Widow, died 12/2/84.

Scanlon, Thomas Bernard, late of 49 Douglas Street, Carnarvon, Pensioner, died 17/2/84.

Selk, Frances Asgill Dorothy, late of Flat 360 "Elloura" Hollywood Village, 31 Williams Road, Nedlands, Married Woman, died 27/2/84.

Wallis, Vernon Quincy, late of Bethshan Home for Aged, Katanning, Farm Hand, died 11/2/84.

Wandless, Walter Henry, late of 61 Sutton Street, Mandurah, Retired Commonwealth Public Servant, died 27/12/83.

Webster, Mabel Hilda, late of 44 John Street, Midland, Married Woman, died 24/2/84.

Dated this 12th day of March, 1984.

S. H. HAYWARD,
Public Trustee,
Public Trust Office,
565 Hay Street, Perth.

REPORT ON THE INQUIRY INTO THE BUILDING INDUSTRY OF WESTERN AUSTRALIA, 1973-74 (Enquirer, Charles Howard Smith, Q.C.)

Prices—

Counter Sales—\$1.00
Mailed W.A.—\$2.10
Mailed Eastern States—\$2.35
Mailed—W.A.—\$4.10
Mailed Interstate—\$4.35

CONTENTS.

REGULATIONS, BY-LAWS, RULES, DETERMINATIONS, ORDERS.

	Page
Agricultural Products Act—range Grading and Packing Code Amendment Notice 1984	717
Explosives and Dangerous Goods (Third Schedule) Amendment Order 1984	724
Fire Brigades Order 1984	701
Hairdressers Registration Regulations 1984	716
Mining Amendment Regulations 1984	725
Public Service Arbitration Act—Determinations—	
Board of the Metropolitan Market Trust	699
Rural Youth Movement Council	700
Soil and Land Conservation (Derby/West Kimberley Soil Conservation District) Order 1984	718
Soil and Land Conservation (Dowerin Soil Conservation District) Order 1984	719
Soil and Land Conservation (Mt. Marshall Soil Conservation District) Order 1984	720

GENERAL CONTENTS.

	Page
Agricultural Products Act	717
Agriculture, Department of	717-20
Architects Act	712
Audit Act	699
Bush Fires	707-8
Commissioners for Declarations	700
Companies New South Wales Code	725
Deceased Persons' Estates	725-6
Electoral	700-1
Employment and Administrative Services	700
Explosives and Dangerous Goods Act	724
Fire Brigades Board	701
Fisheries and Wildlife	702
Forests Department	698
Health Department	701
Indecent Publications Act	700
Industrial Affairs	716
Lands Department	695-9, 702-7
Library Board	720
Local Government Department	713-16
Marine and Harbours	702
Mines Department	723-5
Municipalities	713-16
Orders in Council	696-9
Proclamations	695-6
Public Service Arbitration Act	699-700
Public Trustee	725-6
Public Works Department	711-13
Public Works Tenders	711-12
Registrar General	723
Soil and Land Conservation Act	717-20
Tender Board	721-2
Town Planning	708-10
Treasury	699
Trustees Act	725-6
Unclaimed Money	725
Waterways Conservation	701
Western Australian Marine Act	696
Workers' Compensation and Assistance Act	699