

Government Gazette

OF

WESTERN AUSTRALIA

(Published by Authority at 3.30 p.m.)

No. 4]

PERTH: FRIDAY, 11 JANUARY

[1985

Reprints Act 1984.

PROCLAMATION

WESTERN AUSTRALIA } By His Excellency Professor Gordon Reid, Governor
GORDON REID, } in and over the State of Western Australia and
Governor. } its Dependencies in the Commonwealth of Australia.
[L.S.]

PURSUANT to section 2 of the Reprints Act 1984, I, the Governor, acting with the advice and consent of the Executive Council, do hereby fix 1 February 1985 as the day on which the Reprints Act 1984 shall come into operation.

Given under my hand and the Public Seal of the said State, at Perth, on 8 January 1985.

By His Excellency's Command,

JOE BERINSON,
Attorney General.

GOD SAVE THE QUEEN !

Money Lenders Act 1912.

PROCLAMATION

WESTERN AUSTRALIA } By His Excellency Professor Gordon Reid, Governor
GORDON REID, } in and over the State of Western Australia and
Governor. } its Dependencies in the Commonwealth of Australia.
[L.S.]

PURSUANT to section 5A of the Money Lenders Act 1912, I, the Governor, acting with the advice and consent of the Executive Council, do hereby grant Sogelease Australia Limited, a body corporate whose principal office in Western Australia is situated at C/o Stone James & Co., Law Chambers, Cathedral Square, Perth, hereinafter referred to as "the company", exemption from registration under that Act for the period specified in the Schedule to this proclamation and upon the conditions specified in that Schedule.

Schedule.

Period of Exemption.

The period of 3 years beginning on the day on which this proclamation is published in the *Government Gazette*.

Conditions of Exemption.

1. While this exemption has effect the company shall—

- (a) comply with; and
- (b) ensure that persons acting for it or on its behalf comply with,

the restrictions and requirements imposed by section 20 of the Money Lenders Act 1912 as if the company were a money lender within the meaning of that Act.

2. The company shall not make a loan within Western Australia pursuant to this exemption other than a loan of not less than \$50 000 made to a body corporate.

3. The company shall, if and when requested to do so by the Attorney General, provide a statement of all loans made by it while this exemption has effect showing the amount of each loan, the interest charged, and the reason advanced by the borrower for seeking the loan.

Given under my hand and the Public Seal of the said State, at Perth, on 8 January 1985.

By His Excellency's Command,

JOE BERINSON,
Attorney General.

GOD SAVE THE QUEEN !

Money Lenders Act 1912.

PROCLAMATION.

WESTERN AUSTRALIA } By His Excellency Professor Gordon Reid, Governor
GORDON REID, } in and over the State of Western Australia and
Governor. } its Dependencies in the Commonwealth of Australia.
[L.S.]

PURSUANT to section 5A of the Money Lenders Act 1912, I, the Governor, acting with the advice and consent of the Executive Council, do hereby grant Societe Generale Australia Limited, a body corporate whose principal office in Western Australia is situated at C/o Stone James & Co., Law Chambers, Cathedral Square, Perth, hereinafter referred to as "the company", exemption from registration under that Act for the period specified in the Schedule to this proclamation and upon the conditions specified in that Schedule.

Schedule.

Period of Exemption.

The period of 3 years beginning on the day on which this proclamation is published in the *Government Gazette*.

Conditions of Exemption.

1. While this exemption has effect the company shall—

- (a) comply with; and
- (b) ensure that persons acting for it or on its behalf comply with,

the restrictions and requirements imposed by section 20 of the Money Lenders Act 1912 as if the company were a money lender within the meaning of that Act.

2. The company shall not make a loan within Western Australia pursuant to this exemption other than a loan of not less than \$50 000 made to a body corporate.

3. The company shall, if and when requested to do so by the Attorney General, provide a statement of all loans made by it while this exemption has effect showing the amount of each loan, the interest charged, and the reason advanced by the borrower for seeking the loan.

Given under my hand and the Public Seal of the said State, at Perth, on 8 January 1985.

By His Excellency's Command,

JOE BERINSON,
Attorney General.

GOD SAVE THE QUEEN!

Fisheries Amendment Act 1982.

PROCLAMATION

WESTERN AUSTRALIA } By His Excellency Professor Gordon Reid, Governor
GORDON REID, } in and over the State of Western Australia and
Governor. } its Dependencies in the Commonwealth of Australia.
[L.S.]

PURSUANT to section 2 of the Fisheries Amendment Act 1982 I, the Governor, acting with the advice and consent of the Executive Council, do hereby fix the day that this proclamation is published in the *Government Gazette* as the day on which sections 3 (b), 4, 5, 6, 9 and 16 of the Fisheries Amendment Act 1982 shall come into operation.

Given under my hand and the Public Seal of the said State, at Perth, on 18 December 1984.

By His Excellency's Command,

H. D. EVANS,
Minister for Fisheries and Wildlife.

GOD SAVE THE QUEEN !

Metropolitan (Perth) Passenger Transport Trust Amendment Act 1984.

PROCLAMATION

WESTERN AUSTRALIA } By His Excellency Professor Gordon Reid, Governor
GORDON REID, } in and over the State of Western Australia and
Governor. } its Dependencies in the Commonwealth of Australia.
[L.S.]

PURSUANT to section 2 of the Metropolitan (Perth) Passenger Transport Trust Amendment Act 1984, I, the Governor, acting with the advice and consent of the Executive Council, do hereby fix 16 January 1985 as the day on which the Metropolitan (Perth) Passenger Transport Trust Amendment Act 1984 shall come into operation.

Given under my hand and the Public Seal of the said State, at Perth, on 8th January, 1985.

By His Excellency's Command,

JULIAN GRILL,
Minister for Transport.

GOD SAVE THE QUEEN !

AT a meeting of the Executive Council held in the Executive Chamber at Perth on the 18th day of December, 1984, the following Orders in Council were authorised to be issued:

Workers' Compensation and Assistance Act 1981-1983.

ORDER IN COUNCIL.

WHEREAS it is enacted, *inter alia*, by section 160 of the Workers' Compensation and Assistance Act 1981-1983, that it shall be obligatory for every employer to obtain from an incorporated insurance office, approved by the Minister, a policy of insurance for the full amount of the liability to pay compensation under the said Act to all workers employed by him, but that if an employer or group of employers proves to the satisfaction of the Minister that such employer or group of employers has established a fund for insurance against such liability and has deposited at the Treasury securities charged with all payments to become due under such liability, the Governor may, by Order in Council, exempt such employer or group of employers from the operation of that section; and whereas Australian Iron and Steel Pty. Ltd. being an employer within the meaning of the section has duly, in accordance with the Act, made application for exemption from operation of the section and has satisfied the Minister that it has established a fund for insurance against the said liability, and has deposited at the Treasury a security, to wit a bond of Five Hundred Thousand Dollars (\$500 000) charged with all payments to become due under the said liability: Now, therefore, His Excellency the Governor acting with the advice and consent of the Executive Council and in exercise of the powers conferred by the Act, doth hereby exempt Australian Iron and Steel Pty. Ltd. from the operation of section 160 of the Workers' Compensation and Assistance Act 1981-1983 for a period expiring on 25 January 1986.

R. G. COOPER,
Clerk of the Council.

Workers' Compensation and Assistance Act 1981-1983.

ORDER IN COUNCIL.

WHEREAS it is enacted, *inter alia*, by section 160 of the Workers' Compensation and Assistance Act 1981-1983, that it shall be obligatory for every employer to obtain from an incorporated insurance office, approved by the Minister, a policy of insurance for the full amount of the liability to pay compensation under the said Act to all workers employed by him, but that if an employer or group of employers proves to the satisfaction of the Minister that such employer or group of employers has established a fund for insurance against such liability, the Governor may, by Order in Council, exempt such employer or group of employers from the operation of the section; and whereas Chamberlain John Deere of Welshpool Road, Welshpool being an employer within the meaning of the section has duly, in accordance with the Act, made application for exemption from operation of the section and has satisfied the Minister that it has established a fund for insurance against the said liability, and has deposited at the Treasury a security, to wit, a bond of Five Hundred Thousand Dollars (\$500 000) charged with all payments to become due under the said liability: Now, therefore, His Excellency the Governor acting with the advice and consent of the Executive Council and in exercise of the powers conferred by the Act, doth hereby exempt Chamberlain John Deere Pty. Ltd. of Welshpool Road, Welshpool from the operation of section 160 of the Workers' Compensation and Assistance Act 1981-1983 for a period expiring on 31 December 1985.

R. G. COOPER,
Clerk of the Council.

ERRATUM.

Country Towns Sewerage Act 1948-1984.
Dunsborough Sewerage.
Reticulation Area No. 3 and
No. 3 Pumping Station and Rising Main.

ORDER IN COUNCIL.

P.W.W.S. 504/84.

WHEREAS an error occurred under the above heading in *Government Gazette* No. 88 of 7 December 1984 it is corrected as follows:—

In the last line of the Schedule delete "18 June 1984" and insert "8 June 1984".

PARLIAMENT OF WESTERN AUSTRALIA.**Bills Assented To.**

IT is hereby notified for public information that His Excellency the Governor has Assented in the name and on behalf of Her Majesty the Queen, on the dates shown, to the undermentioned Bills passed by the Legislative Council and the Legislative Assembly during the Second Session of the Thirty-first Parliament.

Short Title of Bill; Date of Assent; Act No.

Credit Administration; 19 December 1984; No. 100 of 1984.
Occupational Health, Safety and Welfare; 19 December 1984; No. 101 of 1984.
Acts Amendment and Repeal (Credit); 19 December 1984; No. 102 of 1984.
Commercial Tribunal; 19 December 1984; No. 103 of 1984.
Workers' Compensation and Assistance Amendment; 19 December 1984; No. 104 of 1984.
Secret Harbour Management Trust; 19 December 1984; No. 105 of 1984.
Tourist Development (Secret Harbour) Agreement Amendment; 19 December 1984; No. 106 of 1984.
Lotteries (Control) Amendment; 19 December 1984; No. 107 of 1984.
Building Societies Amendment; 19 December 1984; No. 108 of 1984.

Stamp Amendment (No. 2); 19 December 1984; No. 109 of 1984.
Financial Institutions Duty Amendment (No. 3); 19 December 1984; No. 110 of 1984.
Financial Institutions Duty Amendment (No. 4); 19 December 1984; No. 111 of 1984.
Acts Amendment (Conservation and Land Management); 19 December 1984; No. 112 of 1984.
Loan; 19 December 1984; No. 113 of 1984.
Appropriation (General Loan Fund); 19 December 1984; No. 114 of 1984.
Appropriation (Consolidated Revenue Fund); 19 December 1984; No. 115 of 1984.
Metropolitan (Perth) Passenger Transport Trust Amendment; 19 December 1984; No. 117 of 1984.
Reserves; 19 December 1984; No. 120 of 1984.
Acts Amendment (Department for Community Services) 19 December 1984; No. 121 of 1984.
Credit; 27 December 1984; No. 99 of 1984.
Housing Agreement (Commonwealth and State); 27 December 1984; No. 116 of 1984.
Secondary Education Authority; 27 December 1984; No. 118 of 1984.
Rights in Water and Irrigation Amendment; 27 December 1984; No. 119 of 1984.
District Court of Western Australia Amendment; 27 December 1984; No. 122 of 1984.
Public Works Amendment; 27 December 1984; No. 123 of 1984.
Parliamentary Commissioner Amendment; 27 December 1984; No. 124 of 1984.
Censorship of Films Amendment; 27 December 1984; No. 125 of 1984.

L. B. MARQUET,
Clerk of the Parliaments.

8 January 1984.

Department of the Premier and Cabinet,
Perth, 2 January 1985.

IT is hereby notified for public information that His Excellency the Governor has approved the following temporary allocation of portfolio during the absence of the Honourable R. Davies, M.L.A., for the period 2 to 18 January 1985, inclusive.

The Honourable H. D. Evans, M.L.A., to be Acting Minister for Forests.

B. BEGGS,
Director-General.

STAMP ACT 1921.**INTERPRETATION ACT 1984.****STAMP AMENDMENT REGULATIONS 1985.**

MADE by His Excellency the Governor in Executive Council.

- | | |
|--|---|
| Citation and principal regulations. | 1. (1) These regulations may be cited as the Stamp Amendment Regulations 1985.
(2) In these regulations, the Stamp Regulations 1979* are referred to as the principal regulations. |
| Commencement. | 2. These regulations shall come into operation on 1 January 1985. |
| Regulation 7A inserted. | 3. After regulation 7 of the principal regulations, the following regulation is inserted— |
| Refund of duty on cancelled instruments. | “ 7A. The prescribed fee payable under section 15A (2) is, subject to a maximum of 5 dollars, a fee equal to 5% of the duty paid. ”. |
| Regulation 17 repealed. | 4. Regulation 17 of the principal regulations is repealed. |

By His Excellency's Command,

R. G. COOPER,
Clerk of the Council.

* Published in the *Government Gazette* on 7 December 1979 at pp. 3780-3787 and amended from time to time thereafter.

Crown Law Department,
Perth, 11 January 1985.

IT is hereby notified for public information that His Excellency the Governor in Executive Council has:—

Approved of the following appointments to the Commission of the Peace for the State of Western Australia.

Rhonda Vayle Christenger, of 11 Carma Avenue, Collie and, Rosedale Florist, 7 Steere Street, Collie.

Albert Weddle Evans, of 96, Swanstone Street, Collie and, Federated School of Mines, Wittenoom Street, Collie.

Rosemarie Olive Pettitt, of 49/53, Bayley Street, Coolgardie and, Auto Motel, Bayley Street, Coolgardie.

Colin Andrew Stewart, of 33 Mungan Street, Esperance and, Esperance Port Authority, The Esplanade, Esperance.

Frank Raymond Taylor, of Lot 76, Picnic Hill Road, Toodyay and, 18 Stirling Terrace, Toodyay.

J. G. BUSCH,
Acting Under Secretary for Law.

LAW REFORM COMMISSION ACT 1972.

Appointment.

MADE by His Excellency the Governor in Executive Council.

UNDER the provisions of the Law Reform Commission Act 1972, His Excellency the Governor has been pleased to—

- (a) re-appoint Daryl Robert Williams as a part-time member of the Law Reform Commission of Western Australia for a term of 1 year expiring on 18 January 1986; and
- (b) re-appoint James Austin Thomson as a part-time member of the Law Reform Commission of Western Australia for a term of 3 years expiring on 18 January 1988.

By His Excellency's Command,

R. G. COOPER,
Clerk of the Council.

PUBLIC TRUSTEE ACT 1941.

Appointment.

MADE by His Excellency the Governor in Executive Council.

UNDER the provisions of the Public Trustee Act 1941 His Excellency the Governor has been pleased to appoint Albert James Allen to the office of Deputy Public Trustee commencing on 24 December 1984.

By His Excellency's Command,

R. G. COOPER,
Clerk of the Council.

Crown Law Department,
Perth, 11 January 1985.

IT is hereby notified for public information that His Excellency the Governor in Executive Council has accepted the resignation of Robert Ashley Lewis, formerly of 9, Snook Way, Karratha, from the office of Justice of the Peace for the Roebourne Magisterial District.

J. G. BUSCH,
Acting Under Secretary for Law.

REGISTRATION OF BIRTHS, DEATHS AND MARRIAGES
ACT 1961.

REGISTRATION OF BIRTHS, DEATHS AND MARRIAGES
AMENDMENT REGULATIONS 1985.

MADE by His Excellency the Governor in Executive Council.

Citation.

1. These regulations may be cited as the Registration of Births, Deaths and Marriages Amendment Regulations 1985.

First Schedule amended.

2. The First Schedule to the Registration of Births, Deaths and Marriages Act Regulations 1963*, is amended in Part IV by adding, at the end, the following—

“ For giving priority to the issue of a certified copy of a registration, in addition to any other fee 10.00 ”.

By His Excellency's Command,

R. G. COOPER,
Clerk of the Council.

* Reprinted in the *Government Gazette* on 20 April 1977 at pp. 1069-1984 and amended from time to time thereafter.

HEALTH ACT 1911 (AS AMENDED).

Health Department of Western Australia,
Perth, 2 January 1985.

P.H.D. 62/84.

THE appointment of Mr. M. E. Browne as a Health Surveyor to the City of Canning for the period 7 January 1985 to 8 February 1985 is approved.

J. C. McNULTY,
Executive Director, Public Health
and Scientific Support Services.

HEALTH ACT 1911 (AS AMENDED).

Health Department of Western Australia,
Perth, 2 January 1985.

P.H.D. 338/69.

THE appointment of Mr. Mike Guthrie as a Health Surveyor to the Town of Narrogin is approved for the period 2 January 1985 to 22 February 1985.

J. C. McNULTY,
Executive Director, Public Health
and Scientific Support Services.

HEALTH ACT 1911 (AS AMENDED).

Health Department of Western Australia,
Perth, 9 January 1985.

116/83.

THE cancellation of the appointment of Mr. F. Angelini as Chief Health Surveyor to the City of Perth is hereby notified.

J. C. McNULTY,
Executive Director, Public Health
and Scientific Support Services.

HEALTH ACT 1911 (AS AMENDED).

Health Department of Western Australia,
Perth, 9 January 1985.

598/83.

1. The cancellation of the appointment of Mr. Michael Wright Whitehead as a Health Surveyor to the Shire of Katanning is hereby notified.

2. The appointment of Miss Robyn Joanne Martin as a Health Surveyor to the Shire of Katanning is approved.

J. C. McNULTY,
Executive Director, Public Health
and Scientific Support Services.

NOISE ABATEMENT ACT 1972 (AS AMENDED).

Health Department of Western Australia
Perth, 12 December 1984.

P.H.D. 265/74 V2.

THE appointment of the persons named in the Schedule hereunder as Local Noise Inspectors under section 34 (1) of the Noise Abatement Act 1972 as amended, and the Noise Abatement (appointment of Inspectors) Regulations 1976, is approved.

Schedule.

Mr. R. Birch—Town of Carnarvon.
Mr. D. A. Chidlow—Town of Geraldton.
Ms. S. Griffiths—City of Fremantle.
Mr. G. Harcombe—City of Canning.
Mr. G. Hewson—City of Bunbury.
Mr. N. Hume—Town of Armadale.
Mr. P. Oojitham—City of Cockburn.
Mr. D. Peckitt—Shire of Wanneroo.
Ms. J. Symcox—Shire of Wanneroo.
Mr. R. Wells—Town of Armadale.
Mr. R. Weston—Town of Albany.

The appointment of Mr. R. Birch to the City of Stirling and the appointment of Mr. D. A. Chidlow to the Shire of Greenough is hereby cancelled.

BARRY HODGE,
Minister for Health.

NOISE ABATEMENT ACT 1972-1984.

NOISE ABATEMENT (HYDE PARK FESTIVAL) EXEMPTION ORDER 1985.

MADE by the Minister for Health, with the approval of His Excellency the Governor, under section 6 of the Noise Abatement Act 1972-1984.

Citation. 1. This Order may be cited as the Noise Abatement (Hyde Park Festival) Exemption Order 1985.

Exemption
of Events
of the 1985
Hyde Park
Festival.

2. The Minister for Health hereby declares that all the provisions of the Noise Abatement (Neighbourhood Annoyance) Regulations, 1979, as amended and the Noise Abatement (Noise Abatement Directions) Regulations, 1981, as amended along with the relevant provisions of the Noise Abatement Act 1972-1984 do not apply in respect of the Acts or things specified in Schedule I to this Order, being acts or things forming part of the 1985 Hyde Park Festival, subject to the circumstances and conditions specified in Schedule II to this Order.

Schedule I.

Acts and Things Exempted.

1. Activities comprising part of the 1985 Hyde Park Festival from 5.00 p.m. to 10.00 p.m.
2. Activities comprising part of the 1985 Hyde Park Festival from 10.00 a.m. to 10.00 p.m. on:—
 - (a) Saturday 26 January 1985.
 - (b) Sunday 27 January 1985.
 - (c) Monday 28 January 1985.

Schedule II.

Circumstances and Conditions Subject to which Acts and Things are Exempted.

1. A person serving on the organizing committee of the 1985 Hyde Park Festival shall be available to act on any complaints received by the Council of the City of Perth concerning noise produced or alleged to have been produced within the district of the City of Perth by any act or thing referred to in Schedule I to this Order and shall, on or before 11 January 1985 in writing notify the Council of the City of Perth of his/her availability so to act.
2. The sound level at the boundary of Hyde Park at the point where the boundary intersects a straight line between any noise source and the nearest residence shall not exceed 70 dB (A).

BARRY HODGE,
Minister for Health.

NOISE ABATEMENT ACT 1972-1984.
NOISE ABATEMENT (ST. JOHN THE BAPTIST FESTIVAL)
EXEMPTION ORDER 1985.

MADE by the Minister for Health, with the approval of His Excellency the Governor, under section 6 of the Noise Abatement Act 1972-1984.

Citation. 1. This Order may be cited as the Noise Abatement (St. John the Baptist Festival) Exemption Order 1985.

Exemption of Certain Events of 1985 St. John the Baptist Festival. 2. The Minister for Health hereby declares that all the provisions of the Noise Abatement (Neighbourhood Annoyance) Regulations 1979, as amended and the Noise Abatement (Noise Abatement Directions) Regulations 1981, as amended along with the relevant provisions of the Noise Abatement Act 1972-1984 do not apply in respect of the acts or things specified in Schedule I to this Order, being acts or things forming part of the 1985 St. John the Baptist Festival subject to the circumstances and conditions specified in Schedule II to this Order.

Schedule I.

Acts and Things Exempted.

1. Street procession from 5.00 p.m. to 6.00 p.m. on 13 January 1985.
2. Festival to be held in the Sacred Heart School, Highgate from 7.00 p.m. to 12.00 midnight on 13 January 1985.

Schedule II.

Circumstances and conditions subject to which acts and things are exempted.

1. A person serving on the organising committee of the 1985 St. John the Baptist Festival shall be available to act on any complaints received by the Council of the City of Perth concerning noise produced or alleged to have been produced within the district of the City of Perth by an act or thing referred to in Schedule I to this Order and shall, on or before 31 December 1984 in writing notify the Council of the City of Perth of this availability so to act.
2. The provisions of the Noise Abatement (Noise Abatement Directions) Regulations 1981, as amended, shall not apply to the St. John the Baptist Festival street procession referred to in item 1 of Schedule I to this Order.
3. The Sound level at the boundary of the Sacred Heart School, Highgate, at a point opposite the closest residence to any noise source shall not exceed 70 dB (A) between 7.00 p.m. and 10.00 p.m. and shall not exceed 65 dB (A) between the hours of 10.00 p.m. and midnight referred to in item 2 of Schedule I to this Order.

BARRY HODGE,
Minister for Health.

NOISE ABATEMENT ACT 1972-1984.
NOISE ABATEMENT (AUSTRALIA DAY CONCERT)
EXEMPTION ORDER 1985.

MADE by the Minister for Health, with the approval of His Excellency the Governor in Executive Council.

Citation. 1. This Order may be cited as the Noise Abatement (Australia Day Concert) Exemption Order 1985.

Australia Day Concert Exemption. 2. The Minister for Health hereby declares that the Noise Abatement Act (but not the Noise Abatement (Hearing Conservation in Workplaces) Regulations 1983) do not apply to the acts or things specified in Schedule I to this Order subject to the circumstances and conditions specified in Schedule II to this Order.

Schedule I.

Acts and Things Exempted.

1. Concert to be held on the Perth Esplanade by the Australia Day Council of W.A. (Inc.) from 5.00 p.m. to 10.30 p.m. on Saturday, January 26, 1985.

Schedule II.

Circumstances and Conditions Subject to Which Acts and Things are Exempted.

1. A person serving on the concert organizing committee shall be available to act on any complaints received by the Council of the City of Perth concerning noise produced within the district of the City of Perth by any act or thing referred to in Schedule I to this order and shall on or before 18 January 1985 in writing notify the Council of the City of Perth of the person's availability so to act.
2. The sound level at the boundary of the Esplanade, Perth and Esplanade shall not exceed 75 dB (A) during the holding of the acts or things referred to in Schedule I to this order.

BARRY HODGE,
Minister for Health.

HEALTH ACT 1911.

HEALTH—DANGEROUS INFECTIOUS DISEASES ORDER 1985.

MADE by His Excellency the Governor in Executive Council under section 248.

Citation. 1. This Order may be cited as the Health—Dangerous Infectious Diseases Order 1985.

Commencement. 2. This Order shall come into operation on the date of publication of this Order in the *Government Gazette*.

Dangerous Infectious Diseases. 3. The infectious diseases specified in the Schedule to this Order are hereby declared to be dangerous infectious diseases within the meaning of the Act.

Schedule.

Acquired Immune Deficiency Syndrome (AIDS)—related complex.

Lymphadenopathy syndrome.

Human T cell lymphotropic virus type III (HTLV-III) infection.

By His Excellency's Command,

R. G. COOPER,
Clerk of the Council.

HEALTH ACT 1911.

HEALTH—INFECTIOUS DISEASES ORDER 1985.

MADE by His Excellency the Governor in Executive Council under section 3.

Citation. 1. This Order may be cited as the Health—Infectious Diseases Order 1985.

Commencement. 2. This Order shall come into operation on the date of publication of this Order in the *Government Gazette*.

Infectious Diseases. 3. The diseases specified in the Schedule to this Order are hereby declared to be infectious diseases for the purposes of the Act.

Schedule.

Acquired Immune Deficiency Syndrome (AIDS)—related complex.

Lymphadenopathy syndrome.

Human T cell lymphotropic virus type III (HTLV-III) infection.

By His Excellency's Command,

R. G. COOPER,
Clerk of the Council.

LIST OF MARINE COLLECTORS' LICENCES.

Issued during the period 1/10/84 to 31/12/84.

Name; Address; Date; Licence No.

Alfonso, Demetrio; 60 Sexton Road, Inglewood; 3/12/84; 14.
 Allsopp, Reginald Cyril; 51 Cottrell Street, Dowerin; 10/12/84; 237.
 Abbott, Charles Leonard; Lot 5 The Esplanade, Little Grove; 13/12/84; 129.
 Alford, Henry Patrick; 63 Smith Street, Koorda; 13/12/84; 230.
 Allen, Ronald Joseph; 9 Crampton Street, Collie; 13/12/84; 3.
 Ashworth, Michael Albert; 16A Powell Street, Boulder; 17/12/84; 106.
 Bower, Robert; 21 Manning Street, Myalup; 3/12/84; 77.
 Borrett, Colin James; 5 Scott Street, York; 10/12/84; 351.
 Bridges, William John; Unit 2, Cnr. Beenup Road and Spencer Street, Jandakot; 13/12/84; 303.
 Bayens, George Jacob; 34 Dorcas Way, Coolbellup; 17/12/84; 120.
 Childe, Graham Herbert; 4 Murphy Street, Quairading; 3/12/84; 138.
 Cooper, Trevor William; 165 Lethlean Street, Bruce Rock; 3/12/84; 81.
 Culley, Alan Leslie; 522 The Strand, Dianella; 3/12/84; 79.
 Clausen, James Lawrence; 10 Forward Street, Mandurah; 14/12/84; 40.

Corry, William Thomas; 10 Hinderwell Street, Scarborough; 17/12/84; 15.
 Corry, Michael Kingsley; 200 Herbert Street, Doubleview; 17/12/84; 19.
 Dar Moody, Peter Edward; 28 Cubbine Road, Cunderdin; 10/12/84; 7.
 Dick, Valerie Jeanette; 7 Pavo Close, Rockingham; 10/12/84, 28.
 Dick, Gordon Arthur; 7 Pavo Close, Rockingham; 10/12/84; 29.
 Davies, Leslie Mervyn; 10 Naree Road, Wilson; 17/12/84; 58.
 Edmondson, Robert Charles; Lot 60 Lancaster Road, Jerramungup; 17/10/84; 356.
 Edmondson, Robert Charles; Lot 60 Lancaster Road, Jerramungup; 20/12/84; 356.
 Flintoff, Bevis John; 51 Leeuwin Street, Augusta; 13/12/84; 233.
 Freind, Robert John; Lot 4 Cumming Road, Oakford; 13/12/84; 97.
 French, Kenneth John; 75 Wittenoom Street, Collie; 13/12/84; 2.
 Ford, Cheryl Anne; "Karalta" Devils Creek Road, Gairdner River; 14/12/84; 343.
 Gellatly, Kevin Joseph; Lot 37 Russell Street, Perenjori; 17/10/84; 357.
 Goode, Betty Marguerite, 9 Lenane Street, Moora; 3/12/84; 11.
 Goode, Brian; 9 Lenane Street, Moora; 3/12/84; 12.
 Guld, Antun; 17 Whimbrel Street, Stirling; 10/12/84; 78.

Gibson, Eric Robert; 5 Hampton Street, Northam; 13/12/84; 72.
 Humphrey, Trevor Owen; 109 Osprey Drive, Yangebup; 19/10/84; 358.
 Hartley, Ernest Henry; Manmanning; 10/12/84; 288.
 Hughes, Robert James; 68 Hawkestone Street, Cottesloe; 10/12/84; 113.
 Humphrey, Trevor Owen; 109 Osprey Drive, Yangebup; 10/12/84; 358.
 Hall, Clarence Henry; 8 Charlton Street, Quairading; 10/12/84; 145.
 Hull, Terrence Desmond; Lot 109 Fraser Road, Canning Vale; 10/12/84; 82.
 Hawke, John Michael; 78 Etwell Street, East Victoria Park; 17/12/84; 352.
 Hicks, John Raymond; 7 Gilchrist Street, Kenwick; 17/12/84; 311.
 Irving, Thomas Ward; Location 1159 Plantagenet (P.O. Box 100, Cranbrook); 17/12/84; 347.
 Jarvis, Michael Ivan; 7 Earls Court, Rockingham; 10/12/84; 30.
 Livesey, Edward James; 63 Elizabeth Street, Lower King; 10/12/84; 273.
 McLean, Peter John; Lot 36 Chapple Street, Latham; 17/10/84; 355.
 McCorkill, Donald William; 10 Perina Place, Wilson; 23/10/84; 359.
 McDonald, Roderick Keith; 9 Lockyer Street, Goomalling; 17/12/84; 132.
 Menegola, Robert James; 25 Thomas Street, Narembeen; 17/12/84; 35.
 Manuel, Terrence Frederick; 63 James Street, Goomalling; 17/12/84; 133.
 Noble, Robert Stanley; 76 Bokarup Street, Katanning; 7/11/84; 360.
 O'Neill, Kelvin Andrew; Ongerup; 20/12/84; 38.
 Papanoum, Steve; 25 Farina Drive, Yokine; 14/12/84; 232.
 Radford, Reg; 35 Joffre Avenue, Paraburdoo; 3/10/84; 353.
 Russell, David Sidney; 17 Dowling Place, Orelia; 3/12/84; 350.
 Ridley, Stanley George; Railway Street, Trayning; 10/12/84; 231.
 Scartozzi, Pasquale; 2358 Albany Highway, Gosnells; 3/12/84; 21.
 Scott, Barrett John; Ridley Street, Tammin; 10/12/84; 263.
 Spanswick, Frederick; 18 Herald Street, Narrogin; 10/12/84; 322.
 Swartz, Morris; 137 Buxton Street, Mt. Hawthorn; 17/12/84; 24.
 Silverton, Nicholas Lawrence; 47 Toowong Street, Bayswater; 20/12/84; 236.
 Tilbee, Frederick Thomas; Jermyn Street, Shackleton; 3/12/84; 74.
 Thompson, Kevin John; 128 Gibbs Street, East Cannington; 5/12/84; 361.
 Turner, Edward George; 8 Scott Street, Wyalkatchem; 10/12/84; 136.
 Tassone, Paolo; 17 Alva Road, Doubleview; 13/12/84; 140.
 Thompson, Kevin John; 128 Gibbs Street, East Cannington; 17/12/84; 361.
 Trichet, William Carl; Hawkins Road, Wanneroo; 20/12/84; 210.
 Thorgersen, Andrew Thomas; 47 Kirkham Hill Terrace, Maylands; 20/12/84; 23.
 Virgo, Gregory Clifford; 129 Fifth Avenue, Mt. Lawley; 3/12/84; 143.
 Willis, James Ardagh; 49 Boston Way, Booragoon; 4/10/84; 354.
 Waller, Juno Vincent; 16 Yilgarn Avenue, Northam; 10/12/84; 86.
 Williams, Lindsay Craig; 9 Scadden Street, Kellerberrin; 3/12/84; 221.
 Wilson, Paul Alfred; 7 Slocum Street, Wyalkatchem; 10/12/84; 131.
 Watts, Ernest Alfred Patullo; 53 Cohn Street, Carlisle; 10/12/84; 65.
 Wallace, Douglas Robert; 20 Victoria Street, St. James; 13/12/84; 50.
 Wolfenden, William Arthur; 4 Albert Street, Northam; 13/12/84; 162.
 Willis, James Ardagh; 49 Boston Way, Booragoon; 14/12/84; 354.
 Walton, William Alexander; York Street, Watheroo; 17/12/84; 134.

Webb, Trevor George; 15 Ward Street, Ejangding; 17/12/84; 321.
 White, Barry William; 110 Thelma Street, Como; 20/12/84; 45.
 Wren, Fred Alex; 47 Minnipup Road, Bunbury; 20/12/84; 59.
 White, Noreen Collette; 110 Thelma Street, Como; 20/12/84; 46.
 Zinkler, Stanley Otto; 12 Wood Street, Quairading; 10/12/84; 90.
 Zisson, Demetre; 45 Lonsdale Street, Mt. Yokine; 14/12/84; 91.

WILDLIFE CONSERVATION ACT 1950
(AS AMENDED).

F. & W. 49/48.

THE Minister for Fisheries and Wildlife, pursuant to the powers conferred by section 14 and 17B of the Wildlife Conservation Act 1950, does hereby declare as follows:

- (1) That the period from six o'clock in the afternoon of Saturday, 12 January 1985 until one minute before midnight in the afternoon of Sunday, 24 March 1985, shall be an open season in respect of those species of wild duck in the Second Schedule and the Third Schedule hereto in those parts of the State which lie within the boundaries of the South West Division and Eucla Division, as defined in section 28 of the Land Act 1933 with the exception of those areas defined in the First Schedule hereto.
- (2) That the species of wild duck in the Second Schedule and the Third Schedule hereto are game species in all parts of the State in respect of which an open season on those species is declared by paragraph (1) of this notice.
- (3) That a person shall not take any wild duck of a species declared to be a game species under the Second Schedule and the Third Schedule hereto unless he has been granted a license under Regulation 21 of the Wildlife Conservation Regulations.
- (4) That a person shall not take any wild duck or the egg of any wild duck for the purpose of keeping it in captivity, or for the purpose of aviculture or for the purpose of sale.
- (5) That a person shall not sell any wild duck.
- (6) That a person shall not take any wild duck by any means other than a shotgun licensed pursuant to the Firearms Act 1973, and having a calibre of less than thirty-one fortieths of an inch of internal diameter (ten gauge).
- (7) That a person shall not use any boat, raft, launch or other type of boat which is powered by any type of motor or engine or which is propelled or towed by any means other than by hand for the purpose of taking or attempting to take wild ducks.
- (8) That a person shall not take or attempt to take on any one day of the open season more than ten wild ducks of a combination of the species listed in the Second Schedule hereto or more than ten of any one of the species of wild duck listed in the Second Schedule hereto.
- (9) That a person shall not have under his control or in his possession or keep in any cold store or any freezing chambers or other premises at any one time—
 - (a) on the opening day of the season, more than ten wild ducks of a combination of the species listed in the Second Schedule hereto or more than ten wild ducks of any one species listed in the Second Schedule hereto;
 - (b) on any day other than opening day of the open season more than twenty wild ducks of a combination of the species listed in the Second Schedule hereto or more than twenty wild ducks of any one species listed in the Second Schedule hereto.

- (10) That a person shall not possess or transport a wild duck unless at least one fully feathered wing is attached to the bird, and that the wing and plumage may be removed from the duck—
- (a) when the duck is prepared for immediate cooking, and
 - (b) after the duck is taken to the residence of its owner for preservation.
- (11) That a person shall not take or attempt to take wild ducks of a species in the Second Schedule and the Third Schedule hereto between the hours of—
- (a) 7.00 p.m. and 5.00 a.m. on any day other than opening day of the open season, and
 - (b) midnight and 6.00 p.m., and 7.00 p.m. and midnight on opening day of the open season,
- in those areas defined in the Fourth Schedule hereto.

The notice relating to the above open season published in the *Government Gazette* of 14 December 1984 is hereby cancelled.

First Schedule.

GENERAL AREAS.

- (1) All nature reserves except those which may have been classified as shooting or hunting areas pursuant to the provisions of section 12A of the Wildlife Conservation Act 1950.
- (2) All cities and towns which lie within all municipal districts, within the meaning of the Local Government Act 1960.
- (3) All national parks, State forests, Crown land, timber reserves, town reservoirs and other areas where shooting is prohibited under the provisions of any other Act, Regulation or By-law.
- (4) The whole of the area within a radius of thirty-two kilometres of the General Post Office, Perth.
- (5) The whole of the municipal district of Rockingham.

Specific Areas.

TOWN OF ALBANY.

The whole of the waters of Lake Seppings and all land within 400 metres of its shores.

ALBANY SHIRE.

The whole of the waters of Nanarup (or Taylor) Inlet and all land within 400 metres of its shores.

The whole of the waters of the King and Kalgan Rivers and all land within 400 metres of their banks.

The whole of the waters of Oyster and Princess Royal Harbours and all land within 400 metres of their shores.

The whole of Reserve 27157 adjoining the water catchment area in Cheyne Road.

The whole of the waters of Lake Powell (Grassmere) and all land within 400 metres of its shores.

ARMADALE-KELMSCOTT SHIRE.

The whole of Reserve A24781 (Lake Forrestdale).

BOYUP BROOK SHIRE.

The whole of the area within a radius of 4 kilometres of the Post Office at Boyup Brook.

BUSSELTON SHIRE.

The whole of the waters of Vasse and Wonnerup Estuaries and all land within 400 metres of their shores.

The whole of the waters of the Vasse River and all land within 400 metres of its banks.

The whole of Reserve 31188, including the Sabina River from Bussell Highway downstream to the Vasse Estuary.

The whole of Reserve 27080 in the Broadwater.

CAPEL SHIRE.

All that portion of the Capel River between the Capel and Stirling bridges and all land within 400 metres of the river's bank.

CHITTERING SHIRE.

The whole of the waters of Lakes Needoonga and Chittering, and all land within 400 metres of their shores (Reserve 29538).

CORRIGIN SHIRE.

The whole of Reserves 12899 and 12900 (Paper Bark) at Nambadilling.

The whole of Reserve 30324 (Lake Kurrenkutten).

DANDARAGAN SHIRE.

The whole of Caro Swamp and all land within 1.6 kilometres of its shores.

DARDANUP SHIRE.

The whole of the waters of that section of the Collie River from the junction of the Collie and Brunswick Rivers to a line drawn in a northerly direction across the river from the northeastern corner of Wellington Location 424 and including all land within twenty metres of the river between these points.

DENMARK SHIRE.

All that part of Wilson Inlet situated between the low water mark at Ratcliffe Bay (Southern Ocean) and a line joining the southernmost extremity of Reserve 12344 and north-eastern corner of Plantagenet Location 1828.

DONNYBROOK-BALINGUP SHIRE.

The whole of the area within a radius of 2.4 kilometres from the Post Office at Balingup.

DUMBLEYUNG SHIRE.

All that portion of the Cobline River downstream from the eastern side of the bridge at the junction of Road 3375 and Road 323 (Oxley Road) to the prolongation eastwards of the southern boundary of Kojonup Location 3928 and all land within 400 metres of that part of the river's banks.

GINGIN SHIRE.

The whole of the waters of Lake Nambung, Bambun and Mungala and all land within 400 metres of their shores (Reserve 24257).

The whole of Reserve 26756 including Wallering Swamp.

The whole of the waters of Lake Wannamal north of the easterly prolongation of the southern boundary of Location 2150 (Swan).

The whole of Swan Location 2117 and 3155 (approximately 3 kilometres north of Lake Wannamal).

HARVEY SHIRE.

All those waters of the Leschenault Inlet extending southwards from a line drawn south-east from Waterloo head (Belvedere), on the west foreshore to a point on the opposite foreshore and all land within 400 metres of the included foreshores.

The whole of the Harvey Catchment area.

The whole of Road number 9304 and that part of Benger Swamp east of Road number 9304 to Drain Reserve 26224.

All that section of the Collie River from the junction of the Collie and Brunswick Rivers to a line drawn in a northerly direction across the river from the north-eastern corner of Wellington Location 424 and including all land within twenty metres of the river between these points.

JERRAMUNGUP SHIRE.

The whole of the land and waters contained within Reserves 21646 and 21647 in the Wellstead and Beauport Estuaries respectively.

MANDURAH SHIRE.

The whole of the area within a radius of 4.8 kilometres of the Post Office at Mandurah.

All that part of the Harvey Estuary lying south and south-east of a line drawn from the southernmost point of the eastern boundary of Murray Location 372 to the northernmost point of the western boundary of Reserve 2990 and all land within 400 metres of that part of the included shoreline and further including the whole of Reserve A 23756 and the whole of Murray Locations 1209 and 720.

All that part of the Harvey River from the prolongation eastwards of the southern boundary of Murray Location 720 to the confluence of that river with the Harvey Estuary and all land within 400 metres of that part of the river's banks.

All of those waters and all land within 400 metres either side of the high water mark of the western shore of that part of the Peel Inlet and the Harvey Estuary lying south of a radius of 4.8 kilometres from the Post Office at Mandurah and lying north of Island Point located within Reserve 2990.

MANJIMUP SHIRE.

All that part of the Lake Muir Nature Reserve (Reserve No. 31880) lying north and east of a line drawn from the north-eastern corner of Nelson Location 1330 to the northernmost point of Nelson Location 9246.

MUNDARING SHIRE.

The whole of the waters of Lake Leschenaultia and all land within 400 metres of its shores.

MURRAY SHIRE.

The whole of the area within a radius of 2.4 kilometres of the south-west corner of Murray Location 1532 including part of Peel Inlet and the mouths of the Serpentine and Murray Rivers.

All that portion of the Serpentine River from Road 8629 at the southern end of Goegrup (Willies) Lake to the confluence of that river with Peel Inlet and all land within 400 metres of the river bank.

The whole of the waters of Goegrup (Willies) Lake and all land within 400 metres of its shores.

The whole of Reserve 4990 on the east side of Peel Inlet.

The whole of Reserve 2707 on Robert Bay (south side of Peel Inlet).

The whole of Reserve 24036 on Austin Bay (south-east side of Peel Inlet).

The whole of Reserve 28087 (Nirimba Cay) in Peel Inlet.

The whole of Reserve 24739 and 2738 on the eastern shore of Harvey Estuary near Big Lake.

All that part of the Murray River downstream to its mouth from the Ravenswood Bridge and all land within 400 metres of its river banks.

All that part of the Harvey Estuary lying south and south-east of a line drawn from the southernmost point of the eastern boundary of Murray Location 372 to the northernmost point of the western boundary of Reserve 2990 and all land within 400 metres of that part of the included shoreline and further including the whole of Reserve A23756 and the whole of Murray Locations 1209 and 720.

All that part of the Harvey River from the prolongation eastwards of the southern boundary of Murray Location 720 to the confluence of that river with the Harvey Estuary and all that land within 400 metres of that part of the river's banks.

All of those waters and all land within 400 metres either side of the high water mark of the western shore of that part of the Peel Inlet and the Harvey Estuary lying south of a radius of 4.8 kilometres from the Post Office at Mandurah and lying north of Island Point located within Reserve 2990.

The whole of the waters of Black Lake (which includes Kogarup, Salt, Walyannup, Bulbeaver and Road Lakes) and all land within 400 metres of its shores and further including all waters and all land lying between Black Lake and the Serpentine River.

NORTHAM AND TOODYAY SHIRES.

All that portion of the Avon River and all land within 400 metres of the river banks from the Northern Townsite downstream to the westernmost boundary of Avon Location 3.

NORTHAMPTON SHIRE.

The whole of Reserve 28750 at the Murchison River Bridge.

All the waters of the Murchison River and that area of land within 400 metres of either side of the river from the river mouth upstream to Murchison House Homestead (plus the townsite of Kalbarri).

ROCKINGHAM SHIRE.

The whole of the municipal district of Rockingham, within the meaning of the Local Government Act 1960.

SWAN-GUILDFORD SHIRE.

The whole of the waters of Lake Jandabup and all land within 400 metres of its shores (Reserve 7349).

TAMBELLUP SHIRE.

The whole of Reserve 25194 including Anderson Lake.

WAGIN SHIRE.

The whole of the waters of Lake Wagin and all land within 400 metres of its shores (Reserve 13279).

WANNEROO SHIRE.

The whole of the Yanchep National Park.

The whole of the waters of Lake Joondalup and all land within 400 metres of its shores.

The whole of Reserve A24581 including Lake Nowergup.

WAROONA SHIRE.

The whole of reserve 22057 on the east side of Lake Preston.

All that part of the Harvey Estuary lying south and southeast of a line drawn from the southernmost point of the eastern boundary of Murray Location 372 to the northernmost point of the western boundary of Reserve 2990 and all land within 400 metres of that part of the included shoreline and further including the whole of Reserve A23756 and the whole of Murray Locations 1209 and 720.

All that part of the Harvey River from the prolongation eastwards of the southern boundary of Murray Location 720 to the confluence of that river with Harvey Estuary and all land within 400 metres of that part of the river's banks.

WEST ARTHUR SHIRE.

The whole of the waters of Lake Towerinning and all land within 400 metres of its shores (Reserve 24917).

WICKEPIN SHIRE.

The whole of the waters of Lake Yealering and all land within 400 metres of its shores.

The whole of the waters of Lake Toolibin and all land within 400 metres of its shores (Reserve A24556).

WOODANILLING SHIRE.

The whole of the waters of Little Murapin Lake and all land within 400 metres of its shores (Reserve 24912).

The whole of the waters of Wardering Lake and all land within 400 metres of its shores (Reserve A17258).

Second Schedule.

Whistling Tree Duck (*Dendrocygna arcuata*)
Plumed Tree Duck (*Dendrocygna eytoni*)
Black Duck (*Anas superciliosa*)
Chestnut Teal (*Anas castanea*)
Grey Teal (*Anas gibberifrons*)
Blue-winged Shoveler (*Anas rhynchotis*)
White-eyed Duck (*Aythya australis*)
Wood Duck or Maned Goose (*Chenonetta jubata*)
Pink-eared Duck (*Malacorhynchus membranaceus*)

Third Schedule.

Mountain Duck (*Tadorna tadornoides*)

Fourth Schedule.

All that land being "A" Class Reserve 9838 shown on Lands and Surveys Plan 31/80 set apart for the purpose of Conservation of Flora and Fauna and known as Lake Wannamal.

All that land being Reserve 10472 shown on Lands and Surveys Plan 408/80 set apart for the purpose of Flora and Fauna and known as Coomeiberrup Lake.

All that land known as Bengier Swamp and all land within 1.6 kilometres of the high water mark of Bengier Swamp.

H. D. EVANS,

Minister for Fisheries and Wildlife.

WILDLIFE CONSERVATION ACT 1950
(AS AMENDED).

F. & W. 412/68.

THE Minister for Fisheries and Wildlife, pursuant to the powers conferred by section 14 and 17B of the Wildlife Conservation Act 1950, does hereby declare as follows:—

- (1) That the period from five o'clock in the forenoon of 1 January 1985, until seven o'clock in the afternoon of 31 December, 1985, shall be an open season in respect of those species of wild duck in the Second Schedule hereto in those parts of the State which lie within the boundaries of the Kimberley, North-West and Eastern Divisions, as defined in section 28 of the Land Act 1933, with exception of those areas defined in the First Schedule hereto.
- (2) That the species of wild duck in the Second Schedule hereto are game species in all parts of the State in respect of which an open season on those species is declared by paragraph (1) of this notice.
- (3) That a person shall not take any wild duck of a species declared to be a game species under the Second Schedule hereto unless he has been granted a license under Regulation 21 of the Wildlife Conservation Regulations.
- (4) That a person shall not take any wild duck or the egg of any wild duck for the purpose of keeping it in captivity, or for the purpose of aviculture or for the purpose of sale.
- (5) That a person shall not sell any wild duck.
- (6) That a person shall not take any wild duck by any means other than a shotgun licensed pursuant to the Firearms Act 1973, and having a calibre of less than thirty-one fortieths of an inch of internal diameter (ten gauge).
- (7) That a person shall not use any boat, raft, launch or other type of boat which is powered by any type of motor or engine or which is propelled or towed by any means other than by hand for the purpose of taking or attempting to take wild ducks.
- (8) That a person shall not take or attempt to take on any one day of the open season more than ten wild ducks of a combination of the species listed in the Second Schedule hereto or more than ten of any one of the species of wild duck listed in the Second Schedule hereto.
- (9) That a person shall not have under his control or in his possession or keep in any cold store or any freezing chambers or other premises at any one time—
 - (a) on the opening day of the season, more than ten wild ducks of a combination of the species listed in the Second Schedule hereto or more than ten wild ducks of any one species listed in the Second Schedule hereto;
 - (b) on any day other than opening day of the open season more than twenty wild ducks of a combination of the species listed in the Second Schedule hereto or more than twenty wild ducks of any one species listed in the Second Schedule hereto.
- (10) That a person shall not possess or transport a wild duck unless at least one fully feathered wing is attached to the bird and that the wing and plumage may be removed from the duck—
 - (a) when the duck is prepared for immediate cooking, and
 - (b) after the duck is taken to the residence of its owner for preservation.

The notice relating to the above open season published in the *Government Gazette* of 14 December 1984 is hereby cancelled.

First Schedule.

- (1) All nature reserves except those which may have been classified as shooting or hunting areas pursuant to the provisions of section 12A of the Wildlife Conservation Act 1950 (as amended).

- (2) All cities and towns which lie within all municipal districts, within the meaning of the Local Government Act 1960.
- (3) All national parks, State forests, Crown land, timber reserves, town reservoirs and other areas where shooting is prohibited under the provisions of any other Act, Regulation or By-law.
- (4) Lake Argyle and Lake Kununurra and all land within 1.6 kilometres of their shores.

Second Schedule.

Whistling Tree Duck (*Dendrocygna arcuata*)
Plumed Tree Duck (*Dendrocygna eytoni*)
Mountain Duck (*Tadorna tadornoides*)
Black Duck (*Anas superciliosa*)
Grey Teal (*Anas gibberifrons*)
Blue-winged Shoveler (*Anas rhynchotis*)
White-eyed Duck (*Aythya australis*)
Wood Duck or Maned Goose (*Chenonetta jubata*)
Pink-eared Duck (*Malacorhynchus membranaceus*)

H. D. EVANS,
Minister for Fisheries and Wildlife.

TRANSFER OF LAND ACT 1893.

Application C817345.

TAKE notice that Barbara Dixon of Lot 302 Knotts Road, York, Nursing Assistant has made application to be registered under the Act as proprietor of an estate in fee simple in possession in the land situated at Knotts Road, York being portion of Avon Location t, containing 3 355 square metres.

All persons other than the applicant claiming any estate right title or interest in the above land and desiring to object to the application are required to lodge in this office on or before 11 February 1985 a caveat forbidding the land being brought under the operation of the Act.

N. J. SMITH,
Registrar of Titles, Office of Titles,
Perth.

APPLICATION FOR LEASING.

Department of Lands and Surveys,
Perth, 11 January 1985.

Corres. 3033/984.

APPLICATIONS are invited under section 117 of the Land Act 1933 for the leasing of the Jerramungup lots shown in the schedule hereunder for the purpose of "Light Industry" for a term of 21 years at the rentals shown in the said schedule.

Intending applicants shall submit with their applications details of intended utilisation and proposed development indicating size and type of intended structures, cost estimates, source of funds and programme for construction whether staged or not.

The Minister for Lands and Surveys reserves the right to refuse any application on the grounds that the proposed utilisation, development and/or development programme is inadequate or unsuitable or that the applicant has failed to show adequate capacity to fund the development.

The services provided to these lots are Roads, Water, Sewerage and Drainage. Power is available on application to the State Energy Commission. Prospective purchasers should ascertain from the Commission the actual costs involved. These costs are refundable.

The Service Premium as shown in the schedule is payable within 30 days of acceptance of application.

Where the in-going lessee indicates that he anticipates a requirement for freehold during the currency of the lease, the Hon. Minister shall signify the extent of development (which may be additional to that required as the basis for leasing the site) that will be necessary to enable the issue of a Crown Grant.

Subject to agreement between the lessee and the Minister, the foregoing development obligations and other conditions set out herein may be varied or added to from time to time.

At any time during the currency of the lease, subject to the agreed development obligations and other conditions having been met to the satisfaction of the Hon.

Minister, the lessee may surrender his lease to the intent that he may apply for purchase of the said land. In this event a purchase price in accordance with the Schedule shall apply for a period of 3 years from the date of approval of the lease (following which period the price shall be subject to review) and fees associated with the issue of a Crown Grant shall be payable.

The land is made available for leasing subject to the following conditions:—

1. The land shall not be used for any purpose other than "Light Industry" without the prior approval in writing of the Minister for Lands and Surveys.
2. The rent shall be subject to reappraisal at the end of the third year of the term of the lease and each successive three yearly period thereafter.
3. The lessee shall not without the previous consent in writing of the Minister assign, transfer, mortgage, sublet or part with the possession of the demised land.
4. The land shall be occupied and used by the lessee for the purpose specified within nine (9) months of the commencement of the lease and thereafter will be continuously so used to the satisfaction of the Minister.
5. The lessee shall commence construction within nine (9) months and thereafter continue construction and complete and operate the works within two (2) years from the date of the commencement of the lease.
6. All buildings, erections, paving, drainage and other works shall be to the approval of the Local Authority and the lessee shall perform, discharge and execute all requisitions and works unto the demised land as are or may be required by any local or public authority operating under any statute by-law or regulation.
7. The lessee shall, within twelve months from commencement of the lease, fence the external boundaries to the satisfaction of the Minister.
8. The lessee shall maintain existing and future improvements to the satisfaction of the Minister.
9. All frontages shall be treated and maintained to give an appearance aesthetically pleasing consistent with the purpose of the lease according to a plan submitted to the Minister.
10. The lessee shall indemnify the Minister against all claims for damage to property or persons arising from the use of the land.
11. The Minister or his representative may enter the land for inspection at any reasonable time.
12. Compensation shall not be payable to the lessee in respect of any improvements effected by him on the demised land and remaining thereon at the expiration or earlier determination of the lease.
13. It shall be lawful for the lessee at any time within the three calendar months immediately following the expiration of the term or earlier determination of the lease, to take down, remove, and carry away any buildings, structures, improvements and plant the property of the lessee.
14. On determination of the lease, the lessee shall fill in, consolidate and level off any unevenness, excavation or hole caused by him during the term of the lease or by removal of his improvements and shall leave the demised land in a clean, neat and tidy condition to the satisfaction of the Minister and shall remove any or all waste matter as required by the Minister.

A person in the employ of the State must apply through the Under Secretary for Lands for the Governor's permission to hold this land. Written approval of the Permanent Head concerned should accompany such application.

Applications must be lodged at the Department of Lands and Surveys, Perth on or before Wednesday, 13 February 1985 accompanied by the deposit shown in

the schedule together with the required development details and completed Land Board Questionnaire.

All applications lodged on or before that date will be treated as having been received on the closing date, and if there are more applications than one for any lot, the application to be granted will be decided by the Land Board.

Schedule.

Lot;	Area;	Service premium;	Conversion price;	Annual rent;	Deposit.
312;	2 526 m ² ;	\$7 100;	\$1 800;	\$720;	\$402.
313;	2 012 m ² ;	\$5 700;	\$1 500;	\$570;	\$327.
314;	2 012 m ² ;	\$5 700;	\$1 500;	\$570;	\$327.
315;	2 012 m ² ;	\$5 700;	\$1 500;	\$570;	\$327.
316;	2 012 m ² ;	\$5 700;	\$1 500;	\$570;	\$327.

(Plan Jerramungup Townsite 31.02 and 31.03.)

B. L. O'HALLORAN,
Under Secretary for Lands.

LAND ACT 1933.

Land Release.

Department of Lands and Surveys,
Perth, 11 January 1985.

Corres. 3068/984.

HIS Excellency the Governor in Executive Council has been pleased to approve, under section 45A of the Land Act 1933 of Karratha Lot 3803 having an area of 634 square metres being made available for sale for the purpose of "Medical Centre" at the purchase price of fifteen thousand dollars (\$15 000), subject to the following conditions.

The purchaser of the lot shall erect thereon a Medical Centre to comply with the Local Authority by-laws within two years of the due date of the first instalment of purchase money. If this condition has not been complied with in the time prescribed the land may be absolutely forfeited together with all purchase money and fees that may have been paid.

A deposit of 10% of the purchase price is payable on application and the balance of purchase money shall be paid within twelve (12) months of the date of approval of application by four (4) equal quarterly instalments on the first days of January, April, July and October. The first instalment of purchase money shall become due and payable on the first day of the quarter next following the date of approval of the application the Crown Grant fee being payable with the last instalment of purchase money.

On payment of the first instalment of purchase money a License will be available, upon which a mortgage can be registered. A Crown Grant (freehold) will not issue until the purchaser has complied with the building condition.

Intending applicants shall submit with their application—

- (i) detailed plans of the proposed development recognising the Town Planning Scheme and the Building By-laws and Regulations of the Shire of Roebourne.
- (ii) details of timing of the proposed development from the date of allocation of the site.
- (iii) details of cost estimates and source of funds.

The Minister for Lands and Surveys reserves the right to refuse any application on the grounds that the proposed development is inadequate or unsuitable, or that the applicant has failed to show adequate capacity to fund the development.

Applications must be lodged at the Department of Lands and Surveys, Perth on or before Wednesday, 13 February 1985 accompanied by a deposit of one thousand five hundred dollars (\$1 500.00) together with detailed plans of proposed development and completed Land Board Questionnaire.

All applications lodged on or before the closing date will be treated as having been received on that date, if there are more applications than one for the lot, the application to be granted will be decided by the Land Board.

(Public Plan Karratha 29.27.)

B. L. O'HALLORAN,
Under Secretary for Lands.

WITHDRAWN FROM LEASING.

Derby Lot 683.

Department of Lands and Surveys,
Perth, 11 January 1985.

Corres. 3287/67.

IT is hereby notified for general information that Derby Lot 683 has been withdrawn from leasing under section 117 of the Land Act 1933 as gazetted on 29 October 1982 in *Government Gazette* No. 89 pages 4327 and 4328.

B. L. O'HALLORAN,
Under Secretary for Lands.

FORFEITURES.

THE following Leases and Licences together with all rights, title and interest therein have this day been forfeited to the Crown under the Land Act 1933 for the reasons stated.

Name; Lease or Licence; District; Reason;
Corres No.; Plan.

- Aue, D. and Aue, K. L.; 338/14018; Roebourne Lot 641; Non compliance with conditions; 1235/76; Roebourne 10.24.
Davies, H.; 3114/940 (C.L. 3/1969); Eastern Division Hampton and Edjudina Districts; Non compliance with conditions; 3170/64V2; Kurnalpi 1:250 000.
Gallash, I. and Gallash, H. R.; 338/16564; Walpole Lot 11; Non payment of instalments; 2563/982; Walpole Townsite.
Ley, F. G. and Ley, J. A.; 338/16455; Lancelin Lot 723; Non payment of instalments; 2665/981; Lancelin 21.07.
Tuckwell, R. H. and Tuckwell, D. G.; 338/14704; Kondinin Lot 247; Non compliance with conditions; 1689/980; Kondinin Townsite.

Dated the 8th day of January, 1985.

B. L. O'HALLORAN,
Under Secretary for Lands.

LOCAL GOVERNMENT ACT 1960.

Closure of Streets.

WHEREAS, Shire of Augusta-Margaret River, being the owner of the land which adjoins the street hereunder described requests the closure of the said street.

Augusta-Margaret River.

File No. 1288/981.

A.434. All that portion of surveyed road now comprised in Margaret River Lot 201, surveyed and shown bordered pink on Lands and Surveys Diagram 86263. (Public Plan Margaret River Regional 2.8.)

WHEREAS, Minister for Lands and Surveys, being the owner of the land which adjoins the street hereunder described has agreed to the request of the Shire of Busselton to close the said street.

Busselton.

File No. 1113/983.

B.1132. All that portion of surveyed road commencing at a line in prolongation southwestward of the northwestern boundary of the western severance of Sussex Location 2128 and extending generally eastward to terminate at the southwestern side of Jalbarragup Road (Road No. 12321). Public Plan Whicher N.W. 1:25 000.)

WHEREAS, Minister for Lands and Surveys, being the owner of the land which adjoins the street hereunder described has agreed to the request of the Shire of Boulder to close the said street.

Boulder.

File No. 1150/984.

B.1149. All that portion of Baden Street between Barton Street and a line in prolongation southeastward of the northeastern boundary of Kalgoorlie Lot 1366. (Public Plan Kalgoorlie-Boulder 30.38.)

WHEREAS, Quebrada Nominees Pty Ltd, Galleron Pty Ltd, Colin Francis Reynolds and Rhonda Lilian Reynolds, being the owners of the land which adjoins the street hereunder described have agreed to the request of the Shire of Chapman Valley to close the said street.

Chapman Valley.

File No. 3696/981.

C.1074. All those portions of Road No. 3206 and surveyed road shown bordered blue on Original Plan 15462. (Public Plan Howatharra N.E. 1:25 000.)

WHEREAS, Commonwealth of Australia, being the owner of the land which adjoins the street hereunder described has agreed to the request of the Shire of Exmouth to close the said street.

Exmouth.

File No. 2800/983.

E.224. The whole of the surveyed road through Lyndon Location 22, (Excluding the unsurveyed portion of Road No. 6021); from the northwestern boundary of Location 22 to the southeastern boundary of that Location. (Public Plan North West Cape N.W. 1:25 000.)

WHEREAS, The Commonwealth of Australia, Jack Wilfred Leaver and Invermay (1979) Pty. Ltd., being the owners of the land which adjoins the street hereunder described have agreed to the request of the Shire of Narrogin to close the said street.

Narrogin.

File No. 4749/20.

N.652.

- (a) The whole of the surveyed way along the southeastern boundaries of Yilliminning Lots 33 to 40 inclusive; from the northeastern side of Murray Street to the southwestern side of Moore Street.
 - (b) The whole of the surveyed way along the southeastern boundaries of Yilliminning Lots 49, 50 and 51 (Portion of Reserve 12809) and Lots 52 to 56 inclusive; from the southwestern side of Short Street to the northwestern side of Moore Street.
 - (c) The whole of the surveyed way, plus widenings, along the northwestern boundaries of Yilliminning Lots 75 to 82 inclusive; from the western side of King Street to the northeastern side of Moss Street.
 - (d) All that portion of Clyde Street, excluding the intersecting portion of Murray Street, commencing from the eastern side of Walkamia Street and terminating at the northwestern side of Short Street.
 - (e) The whole of Walkamia, Brown, Price, Moore, James and William Streets, plus widenings, within Yilliminning Townsite.
- (Public Plan Yilliminning Townsite.)

WHEREAS, Minister for Lands and Surveys, being the owner of the land which adjoins the street hereunder described has agreed to the request of the Shire of Northampton to close the said street.

Northampton.

File No. 2259/984.

N.666. All that portion of Glass Street now comprised in Kalbarri Lot 787 as shown surveyed on Original Plan 16164. (Public Plan Kalbarri 26.12.)

WHEREAS, Minister for Lands and Surveys, being the owner of the land which adjoins the street hereunder described has agreed to the request of the Shire of West Pilbara to close the said street.

West Pilbara.

File No. 3714/76.

W.1239. All that portion of Cameron Avenue, plus widenings, from the northeastern side of Second Avenue (Road No. 10674) to the northwestern side of First Avenue. (Public Plans Onslow 38.06 and 39.06.)

WHEREAS, William Harold Pollard and Vernon James Cavanagh, being the owners of the land which adjoins the street hereunder described have agreed to the request of the Shire of Williams to close the said street.

Williams.

File No. 3254/983.

W.1238. All that portion of Cavanaghs Road (Road No. 4834) extending generally northward along the western and northwestern boundaries of the southern severance of Williams Location 223, the western boundaries of Location 453 and the eastern severance of Location 2533; from the northern side of Zilkos Road (Road No. 12921) to a line in prolongation westward of the northern boundary of the western severance of Location 2533. (Public Plan Quindanning NW 1:25 000.)

WHEREAS, Commonwealth of Australia, being the owner of the land which adjoins the street hereunder described has agreed to the request of the Shire of Wongan-Ballidu to close the said street.

Wongan-Ballidu.

File No. 1072/984.

W.1237. The whole of Short Street, plus widenings, between Road No. 13137 and Depot Road. (Public Plan Wongan Hills 23.22).

And whereas the Council has requested closure of the said streets; and whereas the Governor in Executive Council has approved these requests; it is notified that the said streets are hereby closed.

B. L. O'HALLORAN,
Under Secretary for Lands.

BUSH FIRES ACT 1954-1981.

(Section 25A.)

Notice of Exemption.

Bush Fires Board,
Perth, 11 January 1985.

Corres. No. 830.

THE Minister administering the Bush Fires Act has, pursuant to the powers contained in section 25A of the Bush Fires Act, exempted Mr. S. Dann from the operation of the provisions of section 25 of the Act on the land referred to hereunder, subject to compliance with the conditions specified hereunder. This exemption applies until revoked.

Specified Conditions.

1. This exemption applies only to fires lit and maintained by Mr. S. Dann specified herein, in an excavation (gravel quarry) on Swan Location 131 Lot Number 181 Bunning Road, Gidgegannup. Fires may only be lit and maintained in the cleared area for the purpose of removing insulation to enable the recovery of metal from scrap wire.
2. No burning shall be carried out unless at least one man is in attendance during the whole of the time the fire is alight and until it is completely extinguished.
3. No less than two knapsack spray packs filled with water must be on the site at all times when burning is in progress.
4. The Chief Fire Control Officer of the Swan Shire Council must be advised on the day the burning is to be carried out. Fires only to be lit between the hours of 8 o'clock in the evening and midnight of the same day and must be completely extinguished not later than midnight on that day.
5. The Clerk of the local authority, the Chief Bush Fire Control Officer or a Bush Fire Control Officer nominated by the Council may prohibit the lighting of any fire on the land on any day or days.
6. No burning is to be carried out on the land subject to this exemption on a day for which the fire danger forecast, issued by the Bureau of Meteorology in Perth in respect of the locality, is "Extreme" or "Very High".

7. Land within a fifty metre radius from the area in which burning is carried out shall be kept clear of all papers, bush, rubbish or other inflammable material before any fire is lit and during the whole of the time fires are burning on the site.

J. A. W. ROBLEY,
Director.

SHIRE OF MOORA.

Bush Fire Control.

Appointment of Bush Fire Control Officers.

IT is hereby notified for public information that Keith Bernard Dickens and Noel Hedley Pearse both resident within the Shire of Dalwallinu and that Roger George Sinclair and Thomas Stephen Peter Kelly both resident within the Shire of Victoria Plains have been appointed Bush Fire Control Officers for the Shire of Moora.

J. N. WARNE,
Shire Clerk.

TOWN PLANNING AND DEVELOPMENT ACT 1928 (AS AMENDED).

Advertisement of Approved Town Planning Scheme Amendment.

City of Bayswater Town Planning Scheme No. 13—Amendment No. 108.

T.P.B. 853-2-14-16, Pt. 108.

IT is hereby notified for public information, in accordance with section 7 of the Town Planning and Development Act 1928 (as amended) that the Minister for Planning approved the City of Bayswater Town Planning Scheme Amendment on 19 December 1984 for the purpose of rezoning Part of Lot 1 Swan Location 1180 being generally bound by Newington Way and Barnes Street to the south, Devonshire Street to the north, Beechboro Road to the west and the Bayswater/Swan Municipal Boundary to the east, (with the exception of the 12 hectare site on the corner of Beechboro Road and Devonshire Street), from "Public Buildings" and "Drainage" to "Residential" in accordance with the Metropolitan Region Scheme Amendment No. 464/33A.

J. D'ORAZIO,
Mayor.

K. B. LANG,
Town Clerk.

TOWN PLANNING AND DEVELOPMENT ACT 1928 (AS AMENDED).

Advertisement of Approved Town Planning Scheme Amendment.

City of Gosnells Town Planning Scheme No. 1—Amendment Nos. 96 and 100.

T.P.B. 853-2-25-1 Pt. 96, Vol. 2 and Pt. 100.

IT is hereby notified for public information, in accordance with section 7 of the Town Planning and Development Act 1928 (as amended) that the Minister for Planning approved the City of Gosnells Town Planning Scheme Amendment on 18 December 1984 for the purpose of:—

Amendment No. 96—creating several types of rural zone and including relevant provisions in the Text as detailed in Schedule A annexed hereto.

Amendment No. 100—rezoning the land situated at the corner of White and Kelvin Roads, Orange Grove from "Rural" to "Special Rural Zone—Horses" and including relevant provisions in the Text as detailed in Schedule B annexed hereto.

L. G. RICHARDSON,
Mayor.

G. N. WHITELEY,
Town Clerk.

Schedule "A".

Amendment No. 96.

THE City of Gosnells under and by virtue of the powers conferred upon it in that behalf by the Town Planning and Development Act 1928 (as amended) and the Metropolitan Regional Town Planning Scheme Act 1959 (as amended) hereby amends the City of Gosnells Town Planning Scheme No. 1 by creating several types of rural zones, designating appropriate boundaries by amending the Scheme Text as follows:—

1. Adding to Table 2 in Clause 13 the following:—

	Column 1	Column 2
(25) Rural (2 hectare) Zone	Light green with dark green border and marked "2".	
(26) Rural (4 hectare) Zone	Light green with dark green border and marked "4".	
(27) Rural (Landscape Interest) Zone	Light green with black circle stipple.	
(28) Special Rural Zone	Light green with dark green cross-hatch and marked with purpose of zone.	

2. Amend Table 3 in Clause 16 by adding new columns as follows:—

Use Class	Permitted Uses	M Rural (2) Rural (4) Zone	N Rural Landscape Interest Zone	O Special Rural Zone
1	Dwelling Houses	P	P	P
1A	Residential Flats, Home Units	X	X	X
2	Hostels, Lodging Houses, unlicensed hotels, residential clubs	AA	AA	X
3	Home Occupations	AA	AA	AA
4	Department Stores, Shops etc.	X	X	X
5	Restaurants, cafes, ticket offices & bureaux, hairdressers, local post offices	X	X	X
6	Showrooms in connection with retail warehousing or offices	X	X	X
7	Offices, banks, stock or produce exchanges	X	X	X
8	Public buildings and places of assembly (other than Class 9), churches, halls, cinemas, theatres, gov't. offices and buildings, non-residential clubs, colleges, institutions for care of infants, aged and infirm other than a hospital or mental home	AA	AA	AA
9	Special places of assembly athletic and sports grounds with spectator provision, racecourses or trotting tracks stadia showgrounds	AA	AA	AA
10	Service Stations	X	X	X
11	Motor Repair Stations	X	X	X
12	Wholesale warehouses	X	X	X
13	Storage warehouses and yards, grain silos, gov't. or Local Gov't. depots, stores, transit warehouses	X	X	X
14	Light Industry	X	X	X
15	General Industry	X	X	X
16	Schools, residential colleges, universities	AA	X	AA
17	Hospitals, sanatoria, clinics, convalescent and nursing homes	AA	AA	AA
18	Outdoor recreation, public parks & garden, playing fields, children's playgrounds, private open spaces not in other use classes	AA	AA	AA
19	Professional rooms or professional offices	X	X	X
20	Liquid fuel depots	X	X	X
21	Special sites (spot zonings)	X	X	X
22	Farming, afforestation, market and nursery gardening etc.	P	AA	AA
23	Rural Industry	AA	AA	X
24	Extractive Industry	AA	AA	X
25	Open Air displays and premises for sale of motor vehicles or other goods and equipment	X	X	X
26	Wholesale Markets	X	X	X
27	Special Industries	X	X	X
28	Wayside Stalls	AA	AA	X
29	Car Parks and Taxi Parks	X	X	X
30	Stables	P(3)	AA(3)	AA
31	Fish shops and dry cleaners	X	X	X
32	Veterinary establishments, animal hospitals	AA	AA	AA
33	Medical and dental clinics	X	X	X

Use Class	Permitted Uses	M Rural (2) Rural (4) Zone	N Rural Landscape Interest Zone	O Special Rural Zone
34	Wrecking of vehicles or machinery	X	X	X
35	Kennels, Cat Homes	X	X	X
36	Radio installation ancillary to commercial and industrial use	X	X	X
37	Special Light Industry	X	X	X
38	Composite uses (Light Industrial/Residential)	X	X	X

2. Amend Table 3 in Clause 16 by adding new columns as follows:—

General Rural Zones.

3. By adding after Clause 27 the following new Clauses and provisions:—

"Clause 27 (1)—Rural Subdivisions

(a) Within the Rural, Rural (2), Rural (4) and Rural (Landscape Interest) Zones, there shall be a general presumption against the creation of lots smaller than the lot sizes indicated in the following schedule unless the Town Planning Board or the Minister in the case of an appeal is satisfied, after consultation with the Local Authority, that sufficient grounds exist for departing therefrom.

Schedule

Zone	Minimum Lot Size
Rural Zone	8 Hectares
Rural (2) Zone	2 Hectares
Rural (4) Zone	4 Hectares
Special Rural Zone	As specified for specific zone
Rural (Landscape Interest) Zone	8 Hectares

(b) New lots being created by subdivision shall generally have a ratio of road frontage to a depth of not less than 1:2 (e.g. a 2 hectare lot would require a frontage of 100 metres and a depth of 200 metres), provided that in the case of an original lot being of irregular shape this requirement may be varied by the Town Planning Board if such variation is recommended or supported by the Local Authority.

Notwithstanding the above, in cases where approval is given for the creation of one battle-axe lot the street frontage and the width of the accessway shall be not less than 10 metres overall and where two adjoining battle-axe lots are being created with joint access the frontage to each lot shall be not less than 7½ metres, to provide a joint access of not less than 15 metres in width. One driveway is to be constructed to serve the two lots and cross easements for access are to be incorporated in titles.

(c) Prior to the occupation of any dwelling house within a Rural, Rural (2), Rural (4) and Rural (Landscape Interest) Zone it shall be connected to a water storage tank with a minimum capacity of 92 000 litres unless Council is satisfied that an adequate supply of potable water (being water in which the levels of the physical, chemical and bacteriological constituents do not exceed the maximum permissible levels set out in "International Standards for Drinking Water—3rd Edition, World Health Organisation—1971", or which has been approved by the Local Authority subject to any conditions which may have been laid down by the Commissioner of Public Health and Medical Services) is available.

Clause 27 (2)—Rural Zones—Building Setbacks: Minimum boundary setbacks to buildings shall be in accordance with the following Schedule:—

Zone	Minimum Frontage Set-back		All other set-backs minimum
	Dwelling	Out-building	
Rural Zone	15 m.	15 m.	6 m.
Rural (4) Zone	15 m.	15 m.	6 m.
Rural (2) Zone	15 m.	15 m.	3 m.
Rural (Landscape Interest) Zone	15 m.	15 m.	3 m.

Where circumstances such as lot shapes, dimensions, topographical features or similar matters make it impractical to comply with the set-back provision above then Council may set alternative set-backs.

Where a building application is for additions to an existing residence or building then the set-backs shall be in accordance with the Uniform Building By-laws.

Clause 27 (3)—Rural (Landscape Interest) Zone:

- (a) Not more than one dwelling unit shall be constructed on a lot unless the Council is satisfied that sufficient justification exists to warrant the exercise of its powers under By-law 11.3 (4) of the Uniform Building By-laws, 1974.
- (b) No signs, hoardings or advertisements will be permitted to be erected without the prior approval of Council.
- (c) Not more than one building other than a dwelling will be permitted to be constructed on a lot area less than 2 ha unless specifically approved by Council.
- (d) No building, shall be constructed within a Rural (Landscape Interest) Zone without planning approval of the responsible authority to its proposed external appearance such approval being based on the compatibility of the building with other buildings in the immediate locality and with the immediate general environment. In this regard, the site plan accompanying any application for a building licence or site plan accompanying a M.R.S. Form 1 application shall, if required by Council, show such trees as having a trunk circumference in excess of 0.6 measured at a height of 1 metre from the ground, accurate contours and together with the proposed position of any dwelling and/or ancillary proposed outbuildings. Such planning approval in the case of building application for a single dwelling to be additional to approval to the building permit.
- (e) Where in the Local Authority's opinion there is a deficiency of tree cover on any particular lot, Council may require the planting and subsequent maintenance of not more than 6 trees of specified type as a condition of any building permit.
- (f) Subdivision of land within the Rural (Landscape Interest) Zone, where permitted, shall be in accordance with the provisions contained in Sub-Clause 27 (1) (a) in respect of the Rural Zone.

Clause 27 (4)—Rural, Rural (2) and Rural (4) Zones: Within the Rural, Rural (2) and Rural (4) Zones the following shall apply:—

- (a) Not more than one dwelling unit shall be constructed on a lot unless the Council is satisfied that sufficient justification exists to warrant the exercise of its powers under by-law 11.3 (4) of the Uniform Building By-laws, 1974.
- (b) No signs, hoardings or advertisements will be permitted to be erected without the prior approval of Council.
- (c) Not more than one building other than a dwelling will be permitted to be constructed on a lot of area less than 2 ha unless specifically approved by Council.
- (d) Minimum and average lot sizes and boundary setbacks to buildings thereon shall be determined by reference to the Schedules set out in Clauses 27 (1) and 27 (2).

Clause 27 (5)—Special Rural Zones: The following provisions shall apply specifically to all land included

in a Special Rural Zone in addition to any provisions which are more generally applicable to such land under this Scheme—

- (a) The objective of the Special Rural Zone is to select areas within the rural areas wherein closer subdivision will be permitted to provide for such uses as hobby farms, horse breeding, rural-residential retreats, intensive agriculture including market gardens and viticulture, and also to make provision for retention of the rural landscape and amenity in a manner consistent with the orderly and proper planning of such areas.
- (b) Before making provision for a Special Rural Zone, Council will prepare, or require the owner(s) of the land to prepare a submission supporting the creation of the Special Rural Zone and such submission shall include:
 - (i) A statement as to the purpose or intent for which the zone is being created.
 - (ii) The reasons for selecting the particular area the subject of the proposed zone with particular reference as to how this relates to the Council's Rural Planning Strategy.
 - (iii) A plan or plans showing contours at such intervals as to adequately depict the land form of the area and physical features such as existing buildings, rock outcrops, trees or groups of trees, lakes, rivers, creeks, swamps, orchards, wells and significant improvements.
 - (iv) Information regarding the method whereby it is proposed to provide a potable water supply to each lot.
 - (v) The proposed staging of the subdivision and development, and the criteria to be met before successive stages are implemented.
- (c) The Scheme provisions for a specific Special Rural Zone shall include a Plan of subdivision, which shall form part of the Scheme, showing:
 - (i) The proposed ultimate subdivision including lot sizes and dimensions.
 - (ii) Areas to be set aside for Public Open Space, pedestrian accessways, horse trails, community facilities etc. as may be considered appropriate.
 - (iii) All physical features it is desirable to conserve.
 - (iv) The proposed staging of the subdivision where relevant.
 - (v) That Clause 27 (1) (b) shall apply to subdivisions in this zone as if restated herein.
 - (vi) Any stands or single specimens of trees or native flora which should be retained to preserve the environment.
 - (vii) Notwithstanding the provisions of the Scheme and what may be shown in the Plan of Subdivision the Town Planning Board after consultation with the Local Authority may approve a minor variation to the subdivisional design but further breakdown of the lots so created shall be deemed to be contrary to the provisions of the Scheme and shall not be approved.
- (d) In addition to the Plan of Subdivision, the Scheme provisions for a specific Special Rural Zone, shall specify:
 - (i) The facilities which the purchasers of the lots will be required to provide (e.g. their own potable water supply, liquid and solid waste disposal system, etc.)
 - (ii) Proposals for the control of land uses and development which will ensure that the purpose of intent of the zone and the rural environment and amenities are not impaired.
 - (iii) Any special provisions appropriate to secure the objectives of the zone.

(e) In addition to such other provisions of the Scheme as may affect it, any land which is included in a "Special Rural Zone" shall be subject to the following provisions:

- (i) No building shall be constructed within a Special Rural Zone without planning approval of the responsible authority to its proposed external appearance, such approval being based on the compatibility of the building with other buildings in the immediate locality and with the immediate general environment. In this regard the site plan accompanying any application for a building licence or site plan accompanying a M.R.S. Form 1 application shall show the proposed position of any dwelling and/or ancillary proposed outbuildings. Such planning approval in the case of building application for a single dwelling to be additional to approval to the building permit.
 - (ii) Where in the Local Authority's opinion there is a deficiency of tree cover on any particular lot, Council may require the planting and subsequent maintenance of not more than 6 trees of specified type as a condition of any building permit.
 - (iii) Prior to the occupation of any dwelling house within a Special Rural Zone, it shall be connected to a water storage tank with a minimum capacity of 92 000 litres unless Council is satisfied that an adequate supply of potable water (being water in which the levels of the physical, chemical and bacteriological constituents do not exceed the maximum permissible levels set out in "International Standards for Drinking Water—3rd Edition, World Health Organisation—1971", or which has been approved by the local authority subject to any conditions which may have been laid down by the Commissioner of Public Health and Medical Services) is available.
 - (iv) No signs, hoardings or advertisements will be permitted to be erected without the prior approval of Council.
 - (v) All fencing around the boundaries of lots shall comply with the City of Gosnells Fencing By-laws.
 - (vi) Cross easements for access are to be incorporated in the titles of adjoining battle axe lots. Where this situation occurs only one access drive is to be constructed to service both lots, being constructed in such a way as to retain as many trees as specified as possible.
 - (vii) The responsible Authority may impose additional conditions to its consent that in its opinion are necessary to preserve the concept of the zone.
 - (viii) The breeding and keeping of animals for Commercial gain shall not be permitted without the express approval of Council unless the special rural zone is created specifically for this purpose.
 - (ix) Intensive agricultural pursuits for Commercial gain shall not be permitted without the express approval of Council.
- (f) A Special Rural Zone designated in compliance with this Clause shall be included in the Scheme as a Schedule to the Scheme Text.

The Schedule shall comprise a map or plan and such specific provisions for development and/or control which are additional to or at variance with the general provisions included elsewhere in the Scheme Text as are deemed necessary to ensure that the purpose of the zone is obtained and maintained.

The map or plan shall show:

- (i) the locations and extent of the Special Rural Zone, and
- (ii) the plan of subdivision of the land within the Special Rural Zone.

Schedule "B"

Amendment No. 100.

THE City of Gosnells under and by virtue of the powers conferred upon it in that behalf by the Town Planning and Development Act 1928 (as amended) and the Metropolitan Regional Town Planning Scheme Act 1959 (as amended) hereby amends the City of Gosnells Town Planning Scheme No. 1 by—

1. Rezoning the land situated at the corner of White and Kelvin Roads, Orange Grove from "Rural" to "Special Rural Zone—Horses" as shown on the amending plans adopted by Council.
2. Amending the Scheme Text by
 - (a) The addition at the end of Clause 4 of the following Schedules:—

"Third—15 metre Visual Truncation"
and,
"Fourth"—Special Rural Zone
(Horses)
 - (b) The addition of a Fourth Schedule, annexed hereto, immediately following the Third Schedule at the end of the Scheme Text, immediately before the Index of Clauses.
 - (c) The addition to the Index of the words:—

Fourth Schedule—Special Rural
Zone (Horses)

The Fourth Schedule.

Special Rural Zone (Horses): The land as depicted on the plans attached, corner of Kelvin Road and White Road, Orange Grove.

In addition to all relevant provisions of the Scheme the following special provisions shall apply to subdivision and development in this zone.

Special Provisions:

1. The subdivision should conform to the plan of subdivision in this Schedule and no variation therefrom is to be permitted except with the approval of the responsible authority and the Town Planning Board.
2. The old gravel pit excavations and speedway track are to be rehabilitated to the satisfaction of Council.
3. Where vegetation has not been regenerated to an adequate extent there shall be planted additional trees and plants to Council's satisfaction.
4. The internal subdivisional Road shall be constructed and drained to Council's satisfaction and shall include a "bridle track" alongside the bitumen roadway as indicated in the sketch. Engineering drawings for these works will be required for approval before works are carried out.
5. The bridle track is to be constructed for the full length of the 10 metre wide accessway to the public open space.
6. The subdivision of this special rural zone shall be carried out within 2 years of publication in the *Government Gazette* of the final approval of the creation of the zone.

Failure to comply with this provision will be acceptable as prima facie evidence that the subdivision and development is not to be proceeded with and Council may then take the necessary action to rezone the land back to Rural Zone without liability for payment of compensation. Provided however, that Council may, in extenuating circumstances, grant an extension to the time for completion after consideration of a submission from the owners stating reasons for non-compliance.

**TOWN PLANNING AND DEVELOPMENT ACT
1928 (AS AMENDED).**

Notice that a Town Planning Scheme Amendment has been Prepared and is Available for Inspection.

City of Gosnells Town Planning Scheme
No. 1—Amendment No. 209.

T.P.B. 853-2-25-1, Pt. 209.

NOTICE is hereby given that the City of Gosnells in pursuance of its powers under the Town Planning and Development Act 1928 (as amended) has prepared a Town Planning Scheme amendment for the purpose of rezoning Lots 1288, 1289 and 1290 Chamberlain Street, Gosnells from "Urban Deferred" to "Residential 'A'" and "Parks and Recreation (Regional)".

All plans and documents setting out and explaining the amendment have been deposited at Council Offices, 2120 Albany Highway, Gosnells and will be open for inspection without charge during the hours of 9.00 a.m. to 4.30 p.m. on all days of the week except Saturdays, Sundays and Public Holidays until and including 15 February 1985.

The plans and documents have also been deposited at the office of the Town Planning Department, Perth and will similarly be open for inspection for the same period between the hours of 10.00 a.m. and 4.00 p.m.

Any person who desires to make a submission on the amendment should make the submission in writing in the form prescribed by the regulations and lodge it with Town Clerk, City of Gosnells, Locked Bag No. 1, Gosnells W.A. 6110, on or before 15 February 1985.

G. WHITELEY,
Town Clerk.

**TOWN PLANNING AND DEVELOPMENT
ACT 1928 (AS AMENDED).**

Advertisement of Approved Town Planning
Scheme Amendment.

City of Stirling District Planning Scheme—
Amendment No. 194.

T.P.B. 853-2-20, Pt. 194.

IT is hereby notified for public information, in accordance with section 7 of the Town Planning and Development Act 1928 (as amended) that the Minister for Planning approved the City of Stirling Town Planning Scheme amendment on 11 November 1984 for the purpose of:

1. Rezoning Lot 35, Swan Loc. 566, Duffy Road/Monyash Road, Carine, from Single Residential to Special Zone—Consulting Rooms—Group Practice.
2. Altering Part II of the First Schedule to the Scheme by addition thereto of the following:

Hamersley	Duffy Road, Cnr. Monyash Road, Swan Loc. 566 and being Lot 35	Consulting Rooms—Group Practice
-----------	---	---------------------------------

T. TYZACK,
Mayor.

M. SARGANT,
Town Clerk.

**TOWN PLANNING AND DEVELOPMENT
ACT 1928 (AS AMENDED).**

Advertisement of Approved Town Planning
Scheme Amendment.

Town of Armadale Town Planning Scheme
No. 1—Amendment No. 101.

T.P.B. 853-2-22-1, Pt. 101.

IT is hereby notified for public information, in accordance with section 7 of the Town Planning and Development Act 1928 (as amended) that the Minister for Planning approved the Town of Armadale Town Planning Scheme amendment on 19 December 1984 for the purpose of rezoning various lots in South West Highway, Armadale in the following manner:—

Locs. 1187 and 2150 from Public Purposes and SR2A to Public Purposes.

Pt. Lots 31 and 172 and Lots 2-9 from SR2A to General Industry, Showroom/Warehouse and Public Open Space.

I. BLACKBURN,
Mayor.

J. W. FLATOW,
Town Clerk.

**TOWN PLANNING AND DEVELOPMENT ACT
1928 (AS AMENDED).**

Notice that a Town Planning Scheme Amendment has been Prepared and is Available for Inspection.

Town of Northam Town Planning Scheme
No. 2—Amendment No. 11.

T.P.B. 853-4-3-2, Pt. 11.

NOTICE is hereby given that the Town of Northam in pursuance of its powers under the Town Planning and Development Act 1928 (as amended) has prepared a Town Planning Scheme amendment for the purpose of rezoning Pt S/Lot N 78—Cody and Gordon Streets, Northam from "Community" to "Residential".

All plans and documents setting out and explaining the amendment have been deposited at Council Offices, 298 Fitzgerald Street, Northam and will be open for inspection without charge during the hours of 10.00 a.m. to 4.00 p.m. on all days of the week except Saturdays, Sundays and Public Holidays until and including 22 February 1985.

The plans and documents have also been deposited at the office of the Town Planning Department, Perth and will similarly be open for inspection for the same period between the hours of 10.00 a.m. and 4.00 p.m.

Any person who desires to make a submission on the amendment should make the submission in writing in the form prescribed by the regulations and lodge it with Town Clerk, Town of Northam, P.O. Box 269, Northam W.A. 6401, on or before 22 February 1985.

B. H. WITTBBER,
Town Clerk.

**TOWN PLANNING AND DEVELOPMENT
ACT 1928 (AS AMENDED).**

Advertisement of Approved Town Planning
Scheme Amendment.

Shire of Augusta-Margaret River Town Planning
Scheme No. 2—Amendment No. 20.

T.P.B. 853-6-3-10, Pt. 20.

IT is hereby notified for public information, in accordance with section 7 of the Town Planning and Development Act 1928 (as amended) that the Minister for Planning approved the Shire of Augusta-Margaret River Town Planning Scheme Amendment on 18 December 1984 for the purpose of—

- (a) Rezoning Lot 3 and Lot 4 Portion Margaret River Town Lot 36, Railway Terrace from Residential to Special Residential, as depicted on the amending plan by Council.
- (b) Inserting in the Scheme Text under Part C: General Provision an additional clause as follows:

"Notwithstanding the above in Lot 3 and Lot 4 Portion Margaret River Town Lot 36 Railway Terrace the following shall apply:

- (i) That the lots created within this subdivision shall have an average lot size of 0.4 ha with a minimum lot size of 0.3 ha."

A. P. HILLIER,
President.

K. S. PRESTON,
Shire Clerk.

TOWN PLANNING AND DEVELOPMENT
ACT 1928 (AS AMENDED).

Advertisement of Approved Town Planning
Scheme Amendment.

Shire of Dardanup Town Planning Scheme
No. 3—Amendment No. 14.

T.P.B. 853-6-9-6, Pt. 14.

IT is hereby notified for public information, in accordance with section 7 of the Town Planning and Development Act 1928 (as amended) that the Minister for Planning approved the Shire of Dardanup Town Planning Scheme Amendment on 18 December 1984 for the purpose of rezoning Reserve No. 32916 (Lot 5173) Millard Street and Part Leschenault Loc. 6 corner Millard Street and Lofthouse Avenue from "Recreation Zone" to "Single Residential Zone" and Part Leschenault Loc. 6 Eaton Drive (east of Hands Avenue) from "General Farming Zone" (Special Development Area) to "Recreation Zone" (Special Development Area) as depicted on the amending plan adopted by Council on 15 October 1982.

M. S. KERR,
President.

C. J. SPRAGG,
Shire Clerk.

TOWN PLANNING AND DEVELOPMENT
ACT 1928 (AS AMENDED).

Notice that a Town Planning Scheme Amendment has been Prepared and is Available for Inspection.

Shire of Denmark Town Planning Scheme
No. 2—Amendment Nos. 12 and 13.

T.P.B. 853-5-7-2, Pts. 12 and 13.

NOTICE is hereby given that the Shire of Denmark in pursuance of its powers under the Town Planning and Development Act 1928 (as amended) has prepared a Town Planning Scheme amendment for the purpose of—

Amendment No. 12—rezoning Lot 419 Mt. Shadforth View Road, Denmark Estate, from Rural to Holiday Accommodation.

Amendment No. 13—rezoning Lot 1 of Plantagenet Location 2015 from Rural to Holiday Accommodation.

All plans and documents setting out and explaining the amendment have been deposited at Council Offices, Strickland Street, Denmark and will be open for inspection without charge during the hours of 10.00 a.m. to 3.30 p.m. (Mon.-Thurs.), 10.00 a.m. to 5.00 p.m. (Fri.) on all days of the week except Saturdays, Sundays and Public Holidays until and including 22 February 1985.

The plans and documents have also been deposited at the office of the Town Planning Department, Perth and will similarly be open for inspection for the same period between the hours of 10.00 a.m. and 4.00 p.m.

Any person who desires to make a submission on the amendment should make the submission in writing in the form prescribed by the regulations and lodge it with Shire Clerk, Shire of Denmark, P.O. Box 182, Denmark, W.A. 6333, on or before 22 February 1985.

G. McCUTCHEON,
Shire Clerk.

TOWN PLANNING AND DEVELOPMENT
ACT 1928 (AS AMENDED).

Advertisement of Approved Town Planning
Scheme Amendment.

Shire of Esperance Town Planning Scheme
No. 16—Amendment No. 78.

T.P.B. 853-11-6-11, Pt. 78.

IT is hereby notified for public information, in accordance with section 7 of the Town Planning and Development Act 1928 (as amended) that the Minister for Planning approved the Shire of Esperance Town Planning Scheme Amendment on 18 December 1984 for the

purpose of including portion of East Location 15, with the permitted use Tourist Development, in the Text together with relevant provisions as detailed in the Schedule annexed hereto.

M. ANDRE,
President.

R. SCOBLE,
Shire Clerk.

Schedule.

Amendment No. 78.

THE Esperance Shire Council, under and by virtue of the powers conferred upon it in that behalf by the Town Planning and Development Act 1928 (as amended) hereby amends the above Town Planning Scheme by:

- A. Amending Clause 3.6 in the Schedule of Special Use Zones by including the following under the respective headings:—

Street	Particulars of Land	Permitted Uses
Extension to Castletown Quays	Portion of East Loc. 15	Tourist Development including Chalets, Holiday Houses and Units, Health and Leisure Centre, Hotel, Tavern, Reception Rooms, Function Rooms, Service Station, Private Recreation and such complementary and administrative uses and functions as Council may approve subject to development controls set out in Appendix No. 1 to this Scheme Text.

- B. Incorporating at the end of the Scheme Text, and Appendix No. 1 as referred to in A above as follows:—

APPENDIX No. 1—SPECIAL USE SITES
SCHEDULE OF SITE RESTRICTIONS
& DEVELOPMENT CONTROLS

LOCATION No. 1—Part of Portion East
Location 15 Adjacent Small Boat Harbour
& Southern Ocean, East of Castletown.

Special Provisions.

- Any subdivision of the subject land shall accord generally with the accompanying Plan A.
- The land uses set out at Clause 3.6 in the Schedule of Special use Zones shall be apportioned in the manner set out in Table No. 1 below; the respective sites being those distinguished by corresponding letters in that Table and on Plan A, except that Council, following the 'SA' procedure of Clause 3.3 of the Scheme Text shall have discretionary power to approve rearrangements of the proposed uses as may be requested from time to time.
- With the exception of minor outbuildings or structures designed to enhance the use of the open areas of each site for recreation or outdoor activities, all development shall be confined to the Building Envelopes shown for each on Plan A. Notwithstanding the provisions of the foregoing clause, Council may approve a variation to the shape of the Building Envelopes where it is satisfied that such variation is justified provided that the same procedures for approval as set out under 'SA' in Clause 3.3 for dealing with applications for planning approval are adopted as the basis for granting approval pursuant to this Clause and provided that the area of the modified Building Envelope is not increased in size over that shown on Plan A.
- All development shall comply with the Site Coverage, Minimum Setbacks, Minimum Car Parking, Height Restrictions, and Other Special Requirements and provisions set out in Table No. 1 except as may otherwise be approved by Council following the 'SA' procedures set out in Clause 3.3 of the Scheme Text. Setbacks may be averaged over the length of the appropriate wall or walls of the building and

- balconies may project into the setback areas by no greater distance than 1.75 m. The provisions of the Local Government Model By-laws (Holiday Accommodation) No. 18 shall not apply to this land.
5. Underground power reticulation shall be used for all development to which these Special Provisions apply.
 6. To preserve the visual integrity of the entire complex, Council will examine all proposals for development on the subject land with particular reference to design and the choice of materials, and to this end may, if it deems fit, take independent architectural advice. In this connection, although Council will expect to see the use of clay bricks and tiles nothing shall prevent Council from approving other finishes giving an equivalent quality of appearance.
7. The treatment of the open areas of each part of the development, including details of site contouring, landscaping, enclosing screen-walls and retaining walls, paving and drainage shall be designed and constructed to the satisfaction of the Council.
- C. By amending the Scheme Map as follows:—
- (i) Substituting for the description "Special Use —Tourist Development Tavern & Motel" the words "Special Use—Tourist and Other Development as Specified in Scheme Text" for the site on East Loc 15 and amending the boundaries of the site as shown on the amending map adopted by Council.
 - (ii) Modifying the position and extent of areas of existing Parks and Recreation Reserves all as shown on the amending map adopted by Council.

Table No.1

Site Designation (Refer Plan A)	Land Uses	Site Coverage (Max.)	Minimum Setbacks (Excluding Balconies)	Plot Ratio (Max.)	Minimum Car Parking Requirements	Height Restrictions (Above finished Ground Level)	Special Requirements and Provisions
A	Administrative Offices Kiosk and Private Recreation	0.3	All as set out on Plan A	0.30	1 cps/20m ² of kiosk/office floor space and road lay-by space for 7 cars	2 storeys	Council may permit increased site coverage for enclosed private recreation areas
B	Chalets, Holiday Homes and Units with Recreational Facilities and ancillary uses	0.2		0.35	1 cps/d.u. overall	2 storeys	P.A.W. to be provided along northern boundary of lot as shown on Plan A
C	Chalets, Holiday Homes and Units	0.25		0.35	1 cps/d.u. overall	2 storeys	None
D	Service Station	0.20 (excluding canopy)		0.30	As determined by Council	1 storey	None
E	Resort-Styled Hotel, Tavern, Restaurant, Shop, Function Rooms, Reception Rooms, Health and Leisure Recreation Centre, and other incidental uses as may be approved by Council	0.30 (excluding car parking)		0.50	1 cps/3m ² bar space and 1 cps/4 seats of dining/restaurant space, and 1 cps/20m ² shop space and TAB—1 cps/peak number of patrons, 1 cps/unit of hotel accommodation and 1 cps/3m ² Reception Centre	3 storeys above R.L.8.	A 25% allowance may be made in respect of total car parking provision to take account of reciprocal usage. The shop development may only be erected as an integral part of an overall project and shall be designed to cater primarily for patrons of the development on the site and not to attract custom from local residents

cps — car parking spaces

d.u. — dwelling unit

R.L. — Reduced Level (Refer Contours—Plan A.)

TOWN PLANNING AND DEVELOPMENT ACT 1928 (AS AMENDED).

Notice that a Town Planning Scheme Amendment has been Prepared and is Available for Inspection.

Shire of Esperance Town Planning Scheme No. 16—Amendment No. 81.

T.P.B. 853-11-6-11, Pt. 81.

NOTICE is hereby given that the Shire of Esperance in pursuance of its powers under the Town Planning and Development Act 1928 (as amended) has prepared a Town Planning Scheme amendment for the purpose of rezoning Lot 60 of Locations 38 and 117 from Residential (single and duplex) to G.R.4 Residential.

All plans and documents setting out and explaining the amendment have been deposited at Council Offices, Windich Street, Esperance and will be open for inspection without charge during the hours of 10.00 a.m. to 4.00 p.m. on all days of the week except Saturdays, Sundays and Public Holidays until and including 8 February 1985.

The plans and documents have also been deposited at the office of the Town Planning Department, Perth and will similarly be open for inspection for the same period between the hours of 10.00 a.m. and 4.00 p.m.

Any person who desires to make a submission on the amendment should make the submission in writing in the form prescribed by the regulations and lodge it with Shire Clerk, Shire of Esperance, P.O. Box 507, Esperance, W.A. 6450, on or before 8 February 1985.

R. SCOBLE,
Shire Clerk.

TOWN PLANNING AND DEVELOPMENT ACT 1928 (AS AMENDED)

Notice that a Town Planning Scheme Amendment has been prepared and is available for inspection.

Shire of Irwin Town Planning Scheme No. 3—Amendment No. 1.

T.P.B. 853-3-9-3, Pt. 1.

NOTICE is hereby given that the Shire of Irwin in pursuance of its powers under the Town Planning and Development Act 1928 (as amended) has prepared a Town Planning Scheme amendment for the purpose of amending the scheme text and maps where necessary to reflect an R12.5/20 residential planning code.

All plans and documents setting out and explaining the amendment have been deposited at Council Offices, 13 Waldeck Street, Dongara and will be open for inspection without charge during the hours of 9.00 a.m. to 5.00 p.m. on all days of the week except Saturdays, Sundays and Public Holidays until and including 8 February 1985.

The plans and documents have also been deposited at the office of the Town Planning Department, Perth and will similarly be open for inspection for the same period between the hours of 10.00 a.m. and 4.00 p.m.

Any person who desires to make a submission on the amendment should make the submission in writing in the form prescribed by the regulations and lodge it with Shire Clerk, Shire of Irwin, P.O. Box 21, Dongara W.A. 6525, on or before 8 February 1985.

J. PICKERING,
Shire Clerk.

TOWN PLANNING AND DEVELOPMENT
ACT 1928 (AS AMENDED)

Notice that a Town Planning Scheme Amendment has been prepared and is available for inspection.

Shire of Mundaring Town Planning Scheme
No. 1—Amendment No. 232.

T.P.B. 853-2-27-1, Pt. 232.

NOTICE is hereby given that the Shire of Mundaring in pursuance of its powers under the Town Planning and Development Act 1928 (as amended) has prepared a Town Planning Scheme amendment for the purpose of rezoning the southern Pt. Lot 1, corner Homestead Road and Great Eastern Highway, Mahogany Creek from Residential to Special Purposes—Historic, restaurant, reception centre, 12 motel units, caretakers dwelling units, car park and limited display and sale of local arts and crafts.

All plans and documents setting out and explaining the amendment have been deposited at Council Offices, 50 Great Eastern Highway, Mundaring and will be open for inspection without charge during the hours of 9.00 a.m. to 4.00 p.m. on all days of the week except Saturdays, Sundays and Public Holidays until and including 22 February 1985.

The plans and documents have also been deposited at the office of the Town Planning Department, Perth and will similarly be open for inspection for the same period between the hours of 10.00 a.m. and 4.00 p.m.

Any person who desires to make a submission on the amendment should make the submission in writing in the form prescribed by the regulations and lodge it with Shire Clerk, Shire of Mundaring, P.O. Box 20, Mundaring W.A. 6073, on or before 22 February 1985.

M. N. WILLIAMS,
Shire Clerk.

TOWN PLANNING AND DEVELOPMENT
ACT 1928 (AS AMENDED)

Advertisement of Approved Town Planning
Scheme Amendment.

Shire of Rockingham Town Planning Scheme
No. 1—Amendment No. 138.

T.P.B. 853-2-28-1, Pt. 138.

IT is hereby notified for public information, in accordance with section 7 of the Town Planning and Development Act 1928 (as amended) that the Minister for Planning approved the Shire of Rockingham Town Planning Scheme Amendment on 18 December 1984 for the purpose of deleting from the Text the definition of "motor maintenance station" and including definitions of the following, as detailed in the Schedule annexed hereto:—

Boat building, boat launching, boat sales premises, boat storage, canal or canal waterways, canal structure, caretaker's house/flat, club premises,

convenience store, night club, health studio, navigable waters, private hotel, radio and TV installation, and zoological gardens.

D. MAY,
President.

G. G. HOLLAND,
Shire Clerk.

Schedule.

Amendment Number 138.

THE Shire of Rockingham, under and by virtue of the powers conferred upon it in that behalf by the Town Planning and Development Act 1928 (as amended) and the Metropolitan Region Town Planning Scheme Act 1959 (as amended), hereby amends the above Town Planning Scheme by:

1. Deleting the definition "motor maintenance station" from clause 1.12 of the Scheme Text.
2. Adding the following definitions in the Scheme:
 - 2.1 "boat building" means any land, structure or navigable water used for the building, repair or maintenance of marine craft of any kind.
 - 2.2 "boat launching" means land, ramp or navigable water used for setting afloat marine craft by any means.
 - 2.3 "boat sales premises" means any land, building or navigable water used principally for the display and sale of marine craft but does not include facilities for repair and maintenance of craft.
 - 2.4 "boat storage" means any land, buildings or navigable water used for keeping of marine craft, trailers or similar vehicles.
 - 2.5 "canal or canal waterways" means any artificial channel, lake, harbour or embayment for use or intended for use for navigable, ornamental and recreational purposes or any of those purposes. The term includes any access channel, any addition to or alteration of any canal within the meaning of this definition and any system of canal within the meaning of this definition provided in any development of land.
 - 2.6 "canal structure" means jetties, launching ramps, bridges, moorings, water control structures or any other structure on, in or over the canal waterway.
 - 2.7 "caretaker's house/flat" means any building or part thereof used or provided for use as a residence by a person having the care of any building, plant or grounds on the same site as such firstmentioned building.
 - 2.8 "club premises" means a building and/or associated land used as the main club premises for a yacht club, golf club or the like whether licenced or unlicenced.
 - 2.9 "convenience store" means land and buildings used for the retail sale of convenience goods being those goods commonly sold in a supermarket, delicatessen or newsagent, but including the sale of petrol.
 - 2.10 "night club" means a building, land or waterways used for entertainment with eating and drinking facilities and may include land or waterway appurtenant thereto used for recreation.
 - 2.11 "health studio" means a building designed and equipped for recreation activities, physical fitness and body building exercises and may include outdoor areas if approved by Council.

**TOWN PLANNING AND DEVELOPMENT
ACT 1928 (AS AMENDED).**

Notice that a Town Planning Scheme Amendment has been Prepared and is Available for Inspection.

Shire of Rockingham Town Planning
Scheme No. 1—Amendment No. 144.

T.P.B. 853-2-28-1, Pt. 144.

NOTICE is hereby given that the Shire of Rockingham in pursuance of its powers under the Town Planning and Development Act 1928 (as amended) has prepared a Town Planning Scheme amendment for the purpose of rezoning:—

- (a) Lots 140, 141 and 142 Safety Bay Road and Lots 173 and 174 David Road, Waikiki,
- (b) Lots 262 to 266 Arthur Road, Safety Bay, and
- (c) Lots 99 and 164 Boundary Road, Shoalwater Bay, from "Special Residential—Church" to "Residential—S.R.3".

All plans and documents setting out and explaining the amendment have been deposited at Council Offices, Council Avenue, Rockingham and will be open for inspection without charge during the hours of 9.00 a.m. to 4.00 p.m. on all days of the week except Saturdays, Sundays and Public Holidays until and including 8 February 1985.

The plans and documents have also been deposited at the office of the Town Planning Department, Perth and will similarly be open for inspection for the same period between the hours of 10.00 a.m. and 4.00 p.m.

Any person who desires to make a submission on the amendment should make the submission in writing in the form prescribed by the regulations and lodge it with Shire Clerk, Shire of Rockingham, P.O. Box 42, Rockingham W.A. 6168, on or before 8 February 1985.

G. G. HOLLAND,
Shire Clerk.

**TOWN PLANNING AND DEVELOPMENT
ACT 1928 (AS AMENDED).**

Advertisement of Resolution Deciding to Prepare a
Town Planning Scheme.

City of Perth Town Planning Scheme
No. 16 (A.M.P.).

NOTICE is hereby given that the City of Perth on 10 December 1984 passed the following resolution:

Resolved that the Council in pursuance of Section 7 of the Town Planning and Development Act 1928 (as amended) prepare the City of Perth Town Planning Scheme No. 16 (A.M.P.) with reference to an area situated wholly within the City of Perth and enclosed within the inner edge of the broken black border on a plan now produced to the Council and marked and certified by the Acting Town Clerk under his hand dated 7 January 1985 as "Scheme Area Map".

Dated this 7th day of January, 1985.

G. G. HUNT,
Acting Town Clerk.

**METROPOLITAN REGION TOWN PLANNING
SCHEME ACT 1959-1982.**

Metropolitan Region Scheme.

Notice of Amendment.

Land in the National Park and Swan View Areas.

Shire of Mundaring.

Amendment No: 549/33A; File No: 833/2/27/26.

1. In accordance with the provisions of section 33A of the Metropolitan Region Town Planning Scheme Act 1959-1982, The Metropolitan Region Planning Authority on 29 August 1984 resolved to amend the Metropolitan Region Scheme as referred to in the First Schedule hereto.

2. Copies of the map that forms part of the Metropolitan Region Scheme which is being amended are available for public inspection free of charge, during ordinary business hours except on public holidays, at the places mentioned in the Second Schedule hereto.

3. Please note that any person who feels aggrieved by the Amendment may appeal against the Amendment to the Minister for Planning in the prescribed manner. Forms of Notice of Appeal are available at the places of public inspection.

4. The Notice of Appeal together with full particulars, in the form of a written submission of the grounds upon which the appeal is made, shall be lodged with the Minister for Planning and a copy served on The Metropolitan Region Planning Authority, 22 St. George's Terrace, Perth on or before Friday, 15 March 1985.

R. E. PETERS,
Acting Secretary,
Metropolitan Region Planning Authority.

First Schedule.

Metropolitan Region Scheme Map Sheet Number 17 is amended by substituting the zones and reservations shown on Amending Map Sheet Number 17/15M for those parts of Map Sheet Number 17.

The purpose of the Amendment is to rationalise Rural and Urban zonings and the Parks and Recreation reservation to reflect existing lot sizes and land uses.

The effect of the Amendment is to exclude:

- (i) Lots 9, 10, 16-23 50-53 National Park Road, Lots 3-15, 31, 27, 29, 4 Viveash Road, Pt. Lot 12, Lots 11, 26, 5, 28 Swan Road, Lots 20, 21 Tunnel Road Reserve 2996.

From the Rural Zone and include them in the Urban Zone.

- (ii) Part Reserve 7537 from the Rural Zone and include it in the Parks and Recreation Reservation.

The Amendment is depicted on Metropolitan Region Planning Authority Plan Number 4.0777.

Second Schedule.

Public Inspection:

1. Office of the Town Planning Department, 2nd Floor, Oakleigh Building, 22 St George's Terrace, Perth, W.A. 6000.
2. Office of the Municipality of the—
 - (i) Shire of Mundaring 50 Great Eastern Highway, Mundaring, W.A. 6073.
 - (ii) Shire of Swan, Great Northern Highway, Middle Swan, W.A. 6056.
3. The State Reference Library, 40 James Street, Perth, W.A. 6000.

**METROPOLITAN REGION TOWN PLANNING
SCHEME ACT 1959-1982.**

Metropolitan Region Scheme.

Notice of Amendment.

Rezoning in Stoneville.

Amendment No: 562/33A; File No: 833/2/27/27.

1. In accordance with the provisions of section 33A of the Metropolitan Region Town Planning Scheme Act 1959-1982, the Metropolitan Region Planning Authority on 31 October 1984 resolved to amend the Metropolitan Region Scheme as referred to in the First Schedule hereto.

2. Copies of the map that forms part of the Metropolitan Region Scheme which is being amended are available for public inspection free of charge, during ordinary business hours except on public holidays, at the places mentioned in the Second Schedule hereto.

3. Please note that any person who feels aggrieved by the Amendment may appeal against the Amendment to the Minister for Planning in the prescribed manner. Forms of Notice of Appeal are available at the places of public inspection.

4. The Notice of Appeal together with full particulars, in the form of a written submission of the grounds upon which the appeal is made, shall be lodged with the Minister for Planning and a copy served on the Metropolitan Region Planning Authority, 22 St. George's Terrace, Perth on or before Friday, 15 March 1985.

R. E. PETERS,
Acting Secretary,
Metropolitan Region Planning Authority.

First Schedule.

Metropolitan Region Scheme Map Sheet Number 13 is amended by substituting the zones and reservations shown on Amending Map Sheet Number 13/7M for those parts of Map Sheet Number 13.

The purpose of the Amendment is to transfer Pt Swan Loc. 1991 Bentley Street, Stoneville—from the Rural zone to the Urban zone.

The Amendment is depicted on Metropolitan Region Planning Authority Plan Number 4.0776.

Second Schedule.

Public Inspection:

1. Office of the Town Planning Department, 2nd Floor, Oakleigh Building, 22 St George's Terrace, Perth W.A. 6000.
2. Office of the Municipality of the—
Shire of Mundaring, 50 Gt Eastern Highway,
Mundaring W.A. 6073.
3. The State Reference Library, 40 James Street,
Perth W.A. 6000.

PUBLIC WORKS DEPARTMENT
AND
BUILDING MANAGEMENT AUTHORITY

Tenders, closing at West Perth, at 2.30 p.m. on the dates mentioned hereunder, are invited for the following projects. Tenders are to be addressed to the Minister (either for Works or for Water Resources as indicated on the tender document),

C/- Contract Office,
Public Works Department,
Dumas House,
2 Havelock Street,
West Perth. Western Australia 6005

and are to be endorsed as being a tender for the relevant project.

The highest, lowest, or any tender will not necessarily be accepted.

PUBLIC WORKS DEPARTMENT

Contract No.	Project	Closing Date	Tender Documents now available at
23845	Fremantle Fishing Boat Harbour and Northern Boat Harbour— Supply and Placing of Fill (Schedule of Rates Contract)	15/1/85	P.W.D., West Perth
23848	Jurien Boat Harbour—Rubble Mound Breakwaters	29/1/85	P.W.D., West Perth
23861	Goldfields and Agricultural Water Supply VHF/UHF Radio System—Zone 1 and Zone 2 Radio Equipment	22/1/85	P.W.D., West Perth

BUILDING MANAGEMENT AUTHORITY

Contract No.	Project	Closing Date	Tender Documents now available at
23810	W.A. Alcohol and Drug Authority—Mount Lawley Centre Re- development 1984 Electrical Installation	15/1/85	P.W.D., West Perth
23816	Broome Hospital—Redevelopment Stage 2 Mechanical Ser- vices (Deposit on document \$115)	15/1/85	P.W.D., West Perth B.M.A., South Hedland
23821	Broome Hospital—Redevelopment Stage 2 (Deposit on docu- ment \$100)	15/1/85	P.W.D., West Perth B.M.A., Port Hedland Clerk of Courts, Broome B.M.A., Derby
23829	Albany Senior High School Repairs and Renovations	15/1/85	P.W.D., West Perth B.M.A., Albany
23831	Wickepin Nursing Post Repairs and Renovations	15/1/85	P.W.D., West Perth B.M.A., Narrogin
23832	Bentley Hospital Connection to Sewer	15/1/85	P.W.D., West Perth
23836	Broome Hospital Redevelopment Stage 2 Electrical Installation	15/1/85	P.W.D., West Perth B.M.A., Geraldton B.M.A., Karratha B.M.A., South Hedland Clerk of Courts, Broome B.M.A., Derby
23838	Merredin Dryland Res. Institute. Machine Shop Additions and new Toilet Block erection	15/1/85	P.W.D., West Perth B.M.A., Merredin
23797	Fremantle Technical College Science and Engineering Wing Upgrade (Recall)	15/1/85	B.M.A., West Perth

PUBLIC WORKS DEPARTMENT AND BUILDING MANAGEMENT
AUTHORITY—*continued*

Contract No.	Project	Closing Date	Tender Documents now available at
23811	Boulder—Department for Community Welfare Group Home—Erection (Recall)	22/1/85	B.M.A., West Perth
23839	Bunbury Senior High School—External Repairs and Renovations	15/1/85	B.M.A., Kalgoorlie B.M.A., West Perth B.M.A., Bunbury
23840	South Lake Primary School—6 Classrooms, Pre-Primary and Administration	15/1/85	B.M.A., West Perth
23841	Koonawarra Primary School—Library Resource and Administration Upgrade	15/1/85	B.M.A., West Perth
23842	Nannup District High School—Administration Upgrade and New Library	22/1/85	B.M.A., West Perth B.M.A., Bunbury
23843	Kununurra District High School Stage One—Classroom Block A	29/1/85	B.M.A., West Perth B.M.A. Kununurra
23844	Wooroloo Prison Farm—Upgrading to Kitchen and Dining Room—Mechanical Services	15/1/85	B.M.A., West Perth
23846	Menzies Primary School—Repairs and Renovations External and Internal	22/1/85	B.M.A., West Perth Clerk of Courts, Esperance B.M.A., Kalgoorlie
23849	Agriculture Department—South Perth Chemical Store and Storage Shed—Erection	15/1/85	B.M.A. West Perth
23850	Katanning Hospital Alterations—Remodelling Maternity to Permanent Care	29/1/85	B.M.A., West Perth B.M.A., Albany B.M.A., Narrogin Clerk of Courts, Katanning
23851	Kununurra District High School Additions—Stage 1—Electrical Installation (Nominated Sub Contract)	29/1/85	B.M.A., West Perth B.M.A. Derby B.M.A. Geraldton B.M.A., South Hedland
23853	Kununurra District High School Stage One—Classroom Block A—Mechanical Services	29/1/85	B.M.A., West Perth B.M.A., Geraldton
23854	Paraburdoo District High School—Business Studies Additions	5/2/85	B.M.A., West Perth B.M.A., Karratha
23855	Glencoe (Mandurah) Primary School Stage 3—4 Classroom Block and Covered Assembly	29/1/85	B.M.A., West Perth P.W.D., W.S., Mandurah
23856	Avonvale (Northam) Primary School—Educational Support Unit—Facilities for Handicapped	29/1/85	B.M.A., West Perth B.M.A., Northam
23857	Noranda Primary School—Four Classrooms, Library Resource Centre, Covered Assembly and Alterations to Existing Classrooms	22/1/85	B.M.A., West Perth
23858	Mount Hawthorn Junior Primary School—Upgrade	22/1/85	B.M.A., West Perth
23859	Dept. of Agriculture South Perth—Chemical Store and Storage Shed—Mechanical Ventilation	22/1/85	B.M.A., West Perth
23860	South Lake Primary School Erection—Electrical Installation (Nominated Sub Contract)	22/1/85	B.M.A. West Perth,
23862	Badgingarra and Eneabba Primary Schools—Repairs and Renovations	22/1/85	B.M.A., West Perth B.M.A., Geraldton
23863	Mount Lawley College of Advanced Education—Extension to Art and Craft	22/1/85	B.M.A., West Perth
23864	York District High School—Covered Area	29/1/85	B.M.A., West Perth B.M.A., Northam
23865	Yerecoin Water Supply—Construction of 225 m ³ R.C.C. Roofed Tank	5/2/85	P.W.D., West Perth
23866	Perth—Francis St. Museum—Upper Basement Upgrading of Ventilation	29/1/85	B.M.A., West Perth
23867	Wanneroo High School—Upgrade 1984/85	29/1/85	B.M.A., West Perth
23868	East Beechboro Primary School—4 Classrooms and Covered Assembly	29/1/85	B.M.A., West Perth
23869	Kensington—New Bushfires Board Headquarters—Erection—Mechanical Services	5/2/85	B.M.A., West Perth
23870	Bunbury Courthouse—New Partitioning to Levels 4 and 5	29/1/85	B.M.A., West Perth B.M.A., Bunbury
23871	Kensington—New Bushfires Board Headquarters—Erection	29/1/85	B.M.A., West Perth
23872	Leederville Technical College—Mechanical Services	26/2/85	B.M.A., West Perth
23873	South Perth—Dept. of Agriculture—Seed Store and Cleaning Shed—Additions and Alterations	5/2/85	B.M.A., West Perth

E. A. BARKER,
Acting Under Secretary for Works.

D. W. NORMAN,
Executive Director,
Building Management Authority.

PUBLIC WORKS DEPARTMENT AND BUILDING MANAGEMENT
AUTHORITY—*continued*

ACCEPTANCE OF TENDERS

Contract No.	Project	Contractor	Amount
			\$
23815	Supply and Erection of a 50 m ³ F.R.P. Roofed Tank on 9m Stand with Stand for Self Powered Chemical Doser for Yiyili Aboriginal Community Water Supply—Louisa Downs	Atkinson Steel Products	52 800
23779	Kalgoorlie College—Stages 2 and 3—Trades and Technology—Electrical Installation	Verlinden's Electrical Service (W.A.)	356 336
23827	Esperance Senior High School Hostel—External and Internal Repairs and Renovations	Esperance Modelling Company	153 690
22077	Upgrading of Laporte Effluent Disposal Facilities on Leschenault Peninsula	Clough Engineering Limited	408 910
23804	Mukinbudin District High School—External and Internal Repairs and Renovations	Szczepanik Bros.	58 000
23727	Karratha Government Building—Public Offices—Stage 3—Air Conditioning	Rintel Refrigeration Services	237 671
23775	Broome Hospital—Cyclone Upgrading....	John Silver & Co.	115 943

Main Roads Act 1930 (as amended); Public Works Act 1902 (as amended)

NOTICE OF INTENTION TO TAKE OR RESUME LAND

THE Minister for Works hereby gives notice, in accordance with the provisions of section 17(2) of the Public Works Act 1902 as amended, that it is intended to take or resume under section 17(1) of that Act the pieces or parcels of land described in the Schedule hereto and being all in the Swan District, for the purpose of the following public works namely, the realignment of Great Northern Highway (13.62-25.57 SLK Section) and that the said pieces or parcels of land are marked off on Plan M.R.D. W.A. 8025-219-1, 8025-220 and 8025-221-2, which may be inspected at the office of the Commissioner of Main Roads, Waterloo Crescent, East Perth

SCHEDULE

No.	Owner or Reputed Owner	Occupier or Reputed Occupier	Description	Area (approx.)
1.	Derek Wilkins and Marian Wilkins	Hon. Minister for Works (Purchaser <i>vide</i> Caveat C422812)	Portion of Swan Location 1 and being part of Lot 13 on Diagram 39709 and being part of the land comprised in Certificate of Title Volume 536 Folio 103A	587 m ²
2.	Albert Rosher and Jassamine Amelia Joyce Rosher	A. and J. A. J. Rosher	Portion of Swan Location 1 and being part of Lot 5 on Diagram 3985 and being part of the land comprised in Certificate of Title Volume 1332 Folio 785	79 m ²
3.	Anthony Wilkinson and Doreen Wilkinson	Hon. Minister for Works (Purchaser <i>vide</i> Caveat C394374)	Portion of Swan Location 1 and being part of Lot 3 on Diagram 26219 and being part of the land comprised in Certificate of Title Volume 1257 Folio 111	704 m ²
4.	Frank Modlic and Ann Modlic	Hon. Minister for Works (Purchaser <i>vide</i> Caveat C571353)	Portion of Swan Location 1 and being part of Lot 2 on Diagram 26219 and being part of the land comprised in Certificate of Title Volume 1285 Folio 365	704 m ²
5.	Mate Tolich and Ante Tolich	Hon. Minister for Works (Purchaser <i>vide</i> Caveat C321442)	Portion of Swan Location 1 and being part of Lot 100 on Diagram 53189 and being part of the land comprised in Certificate of Title Volume 1490 Folio 368	2 020 m ²
6.	Bristile Ltd.	Hon. Minister for Works (Purchaser <i>vide</i> Caveat C368491)	Portion of Swan Location 1 and being part of Lot 101 the subject of Diagram 53190 and being part of the land comprised in Certificate of Title Volume 1490 Folio 369	8 580 m ²
7.	Ronald William Lee	Hon. Minister for Works (Purchaser <i>vide</i> Caveat C365171)	Portion of Swan Location 1 and being part of Lot 10 on Diagram 3985 and being part of the land comprised in Certificate of Title Volume 1269 Folio 601	7 640 m ²
8.	Ronald William Lee	Hon. Minister for Works (Purchaser <i>vide</i> Caveat C365171)	Portion of Swan Location 1 and being part of Lot 11 on Diagram 3985 and being part of the land comprised in Certificate of Title Volume 1269 Folio 601	8 050 m ²
9.	Ronald William Lee	Hon. Minister for Works (Purchaser <i>vide</i> Caveat C365171)	Portion of Swan Location 1 and being part of Lot 3 on Diagram 6404 and being part of the land comprised in Certificate of Title Volume 848 Folio 40	7 600 m ²
10.	Ronald William Lee	Hon. Minister for Works (Purchaser <i>vide</i> Caveat C365171)	Portion of Swan Location 1 and being part of Lot 2 on Diagram 6404 and being part of the land comprised in Certificate of Title Volume 848 Folio 39	400 m ²

SCHEDULE—continued

No.	Owner or Reputed Owner	Occupier or Reputed Occupier	Description	Area (approx.)
11.	Ronald William Lee	Hon. Minister for Works (Purchaser <i>vide</i> Caveat C365171)	Portion of Swan Location 1 and being part of Lot 1 on Diagram 6070 and being part of the land comprised in Certificate of Title Volume 827 Folio 183	6 004 m ²
12.	Ian Maurice Parkes	Hon. Minister for Works (Purchaser <i>vide</i> Caveat C790634)	Portion of Swan Location 1 and being part of Lot 18 on Plan 9452 and being part of the land comprised in Certificate of Title Volume 1413 Folio 282	2 569 m ²
13.	Peter Boris Brajkovich and Kerry Anne Brajkovich	P. B. and K. A. Brajkovich	Portion of Swan Location 1 and being part of Lot 19 on Plan 9452 and being part of the land comprised in Certificate of Title Volume 1413 Folio 283	1·590 ha
14.	Gregor James McAlister and Pauline Margaret McAlister	Hon. Minister for Works (Purchaser <i>vide</i> Caveat C869945)	Portion of Swan Location 91 and being part of Lot 8 on Plan 8006 (Sheet 3) and being part of the land comprised in Certificate of Title Volume 1643 Folio 742	1 391 m ²
15.	Robert Di Prinzie and Franca Di Prinzie	Hon. Minister for Works (Purchaser <i>vide</i> Caveat C632870)	Portion of Swan Location 91 and being part of Lot 7 on Plan 8006 and being part of the land comprised in Certificate of Title Volume 103 Folio 151A	1 347 m ²
16.	Kenneth Douglas Braysher and Noel John Jenkins	Hon. Minister for Works (Purchaser <i>vide</i> Caveat C350938)	Portion of Swan Location 91 and being part of Lot 6 on Plan 8006 and being part of the land comprised in Certificate of Title Volume 103 Folio 150A	2 549 m ²
17.	Pietro Del Borrello and Anna Del Borrello	Hon. Minister for Works (Purchaser <i>vide</i> Caveat C449180)	Portion of Swan Location 91 and being part of Lot 20 the subject of Diagram 35087 and being part of the land comprised in Certificate of Title Volume 171 Folio 70A	3 640 m ²
18.	Francisco Amato and Shirley Heather Amato	Hon. Minister for Works (Purchaser <i>vide</i> Caveat C625631)	Portion of Swan Location 91 and being part of Lot 14 on Plan 8006 and being part of the land comprised in Certificate of Title Volume 178 Folio 20A	3 400 m ²
19.	Michael Gadean	Hon. Minister for Works (Purchaser <i>vide</i> Caveat C404514)	Portion of Swan Location 91 and being part of Lot 13 on Plan 8006 and being part of the land comprised in Certificate of Title Volume 29 Folio 337A	2 815 m ²
20.	Murray Robert Burge and Deanna Marie Burge	Hon. Minister for Works (Purchaser <i>vide</i> Caveat C422173)	Portion of Swan Locations 91 and 895 and being part of Lot 1 on Diagram 27720 and being part of the land comprised in Certificate of Title Volume 1274 Folio 146	3 450 m ²
21.	Maureen Elizabeth Warren	Hon. Minister for Works (Purchaser <i>vide</i> Caveat C341165)	Portion of Swan Location 1338 the subject of Diagram 6225 and being part of the land comprised in Certificate of Title Volume 838 Folio 55	6 838 m ²
22.	Nicola Cianciosi	N. Cianciosi	Portion of Swan Location 1338 the subject of Diagram 6059 and being part of the land comprised in Certificate of Title Volume 144 Folio 180A	5 621 m ²
23.	Antonino Giglia, Maria Giglia and Tony Giglia	A., M. and T. Giglia	Portion of Swan Location 1338 and being part of Lot 190 on Plan 4804 and being part of the land comprised in Certificate of Title Volume 1487 Folio 575	5 692 m ²
24.	Antonino Lanza and Maria Lanza	Hon. Minister for Works (Purchaser <i>vide</i> Caveat C788174)	Portion of Swan Locations 1189 and 1338 and being part of Lot 152 on Plan 4804 and being part of the land comprised in Certificate of Title Volume 1487 Folio 569	4 345 m ²
25.	Guiliano Cianciosi	Hon. Minister for Works (Purchaser <i>vide</i> Caveat C838227)	Portion of each of Swan Locations 1189 and 1338 and being part of Lot 151 on Plan 4804 and being part of the land comprised in Certificate of Title Volume 1479 Folio 262	4 041 m ²
26.	George Desmond Hinchliffe and Valerie Joy Hinchliffe	Hon. Minister for Works (Purchaser <i>vide</i> Caveat C528595)	Portion of Swan Location 1338 and being part of Lot 150 on Plan 4804 and being part of the land comprised in Certificate of Title Volume 1421 Folio 337	3 998 m ²
27.	Albert Ernest McGuckin and Adele Antoinette McGuckin	Hon. Minister for Works (Purchaser <i>vide</i> Caveat C481067)	Portion of Swan Location 317 and being part of the land comprised in Certificate of Title Volume 1634 Folio 871	2 252 m ²
28.	Peter Kingsley Sweetman and Rosemary Sweetman	Hon. Minister for Works (Purchaser <i>vide</i> Caveat C640251)	Portion of Swan Location 317 the subject of Diagram 10030 and being part of the land comprised in Certificate of Title Volume 1095 Folio 946	1 291 m ²
29.	Ethel May Warren (Executrix of the will of Henry Robert Studsor)	Hon. Minister for Works (Purchaser <i>vide</i> Caveat C388642)	Portion of Swan Location 317 the subject of Diagram 10031 and being part of the land comprised in Certificate of Title Volume 1135 Folio 835	2 014 m ²
30.	Albert Ernest McGuckin and Adele Antoinette McGuckin	A. E. and A. A. McGuckin	Portion of Swan Location 317 the subject of Diagram 12235 and being part of the land comprised in Certificate of Title Volume 1619 Folio 686	2 735 m ²

SCHEDULE—*continued*

No.	Owner or Reputed Owner	Occupier or Reputed Occupier	Description	Area (approx.)
31.	Omar Mohamed Awad Minladen	Hon. Minister for Works (Purchaser <i>vide</i> Caveat C786445)	Portion of Swan Location 1357 and being part of the land comprised in Certificate of Title Volume 1543 Folio 226	1 527 m ²
32.	George Desmond Hinchliffe and Valerie Joy Hinchliffe	Hon. Minister for Works (Purchaser <i>vide</i> Caveat C528595)	Portion of Swan Location 1336 and being part of Lot 141 on Plan 3669 (sheet 2) and being part of the land comprised in Certificate of Title Volume 1598 Folio 392	3 018 m ²
33.	John Douglas McIntosh	Hon. Minister for Works (Purchaser <i>vide</i> Caveat C847592)	Portion of Swan Location 1336 and being part of Lot 140 on Plan 3669 (Sheet 2) and being part of the land comprised in certificate of Title Volume 1544 Folio 876	3 009 m ²
34.	Lewis Donald Spencer and Cheryl Leanne Spencer	Hon. Minister for Works (Purchaser <i>vide</i> Caveat C628501)	Portion of Swan Location 1336 and being part of Lot 139 on Plan 3669 (Sheet 2) and being part of the land comprised in Certificate of Title Volume 1327 Folio 490	4 100 m ²
35.	Hugh Ross Dalglish Moyle and Dorothy May Moyle	H. R. D. and D. M. Moyle	Portion of Swan Location 1336 and being part of Lot 3 and part of Lot 2 on Diagram 5887 and being part of the land comprised in Certificate of Title Volume 1309 Folio 877	410 m ²
36.	Colin Sydney Warren	Hon. Minister for Works (Purchaser <i>vide</i> Caveat C388640)	Portion of Swan Location 317 and being part of Lot 3 on Diagram 22890 and being part of the land comprised in Certificate of Title Volume 1213 Folio 930	474 m ²
37.	Colin Sydney Warren and Ethel May Warren	Hon. Minister for Works (Purchaser <i>vide</i> Caveat C388641)	Portion of Swan Location 317 and being part of Lots 1 and 2 on Diagram 22890 and being part of the land comprised in Certificate of Title Volume 1213 Folio 929	153 m ²
38.	Vispo Holdings Pty. Ltd.	Vispo Holdings Pty. Ltd.	Portion of Swan Location 1354 and being part of the land comprised in Certificate of Title Volume 1139 Folio 050	602 m ²
39.	McRae Investments Pty. Ltd. (95 undivided 200th shares) and George Humphery Park and Esme Florence Park (105 undivided 200th shares)	Hon. Minister for Works (Purchaser <i>vide</i> Caveat C481070)	Portion of Swan Location 317 and being part of the land on Diagram 6254 and being part of the land comprised in Certificate of Title Volume 1634 Folio 859	1 433 m ²

Dated this 9th day of January 1985.

D. R. WARNER,
Secretary, Main Roads.

METROPOLITAN WATER AUTHORITY.
PERTH, WESTERN AUSTRALIA.

Tender for Roofing of Ponds 1 and 2.
Mt. Yokine Reservoir.

TENDERS are invited from suitably qualified companies for the supply, fabrication and construction of two aluminium alloy clad roof structures, of approx. 50 000 square metres in total area, including concrete columns, ramps and roof drainage.

Tender documents may be obtained from:
The Administrative Assistant (New Works)
Metropolitan Water Centre (Area 6)
629 Newcastle Street,
Leederville, W. Aust. 6007.

on or after Monday, 14 January 1984 and will be received up to 2.30 p.m. on Monday, 25 February 1985.

Completed documents are to be lodged in the Tender Box located by the Reception Desk, Main Entrance, at the above address and should be addressed to the Managing Director and marked "Tender for Roofing of Ponds 1 and 2 Mt. Yokine Reservoir."

K. KELSALL,
Acting Managing Director.

METROPOLITAN WATER AUTHORITY
WESTERN AUSTRALIA.

Artesian Monitoring Network Stage 17.

TENDERS are invited for the drilling, sampling, construction, development and disinfection of one artesian monitoring well at each of four sites to a maximum depth of 800 metres using a rotary type drill and mud circulation techniques.

Documents may be obtained from:—
The Administrative Assistant—New Works
Metropolitan Water Authority
Metropolitan Water Centre
629 Newcastle Street
Leederville W. Aust. 6007

on or after Monday, 14 January 1985.

Completed documents are to be lodged in the Tender Box located by the Reception Desk, Main Entrance, at the above address and will be received up to 2.30 p.m. on Friday, 25 January 1985. Tenders should be addressed to the Managing Director and marked "Tender for Artesian Monitoring Network—Stage 17".

K. KELSALL,
Acting Managing Director.

TOWN OF NARROGIN.
STATEMENT OF RECEIPTS AND PAYMENTS
YEAR ENDED 30 JUNE 1984.

Receipts.		\$
Rates	466 517.02
Licences	4 083.49
Government Grants	600 791.71
Income from Property	204 319.19
Sanitation Charges	96 384.87
Fines and Penalties	880.15
Cemetery Receipts	3 488.70
Health Act	15 930.20
Private Loan Repayments	99 396.21
All other Revenue	57 748.71
Sale of Assets	34 132.10
Contribution to Services	76 292.52
Private Works	7 664.31
Recoup from Loan Funds	6 296.00
Recoup from Trust Funds	2 511.82
Employees Income Tax	141 329.32
H.B.F. of W.A.	5 503.33
Group Assurance	265.68
Superannuation Contributions	24 465.69
Recoup from Town Planning Scheme No. 6	14 562.30
Recoup from Recreation Development	1 380.40
Recoup from Land Acquisition	24 987.15
Recoup from Long Service Leave	10 225.23
		<u>\$1 899 156.10</u>

Expenditure.		\$
Administration—Staff Section	157 705.55
Administration—Members' Section	17 712.88
Debt Service	244 428.82
Public Works and Services:		
Streets, Roads, Bridges, etc.	502 380.96
Buildings—Construction	66 337.34
Buildings—Maintenance	265 645.90
Town Planning	30 950.24
Health Services	31 148.43
Other Health Expenditure	42 260.36
Sanitation	100 976.58
Noxious Weed Control	1 045.22
Bush Fire Control	5 113.49
Building Control	19 633.17
Cemetery	4 156.72
Public Works Overhead	17 645.77
Purchase of Plant	66 658.51
Purchase of Tools	451.03
Operations Costs	Cr. 2 604.71
Materials	Cr. 620.24
Donations and Grants	58 385.52
Transfer to Reserve Funds	39 000.00
Loan Funds Advance	6 296.00
Trust Fund Advance	2 511.82
Employees Income Tax	141 329.32
H.B.F. of W.A.	5 503.33
Group Assurance	265.68
Superannuation Contributions	24 465.69
Town Planning Scheme 6 Advance	14 562.30
Recreation Development Advance	1 380.40
Long Service Leave Advance	10 225.23
Land Acquisition Advance	24 987.15
Dishonoured Cheques	319.58
Refunds Contra Account	583.54
		<u>\$1 900 841.58</u>

SUMMARY.

	\$
Opening Bank Balance	38 340.17
Receipts	1 899 156.10
	<u>1 937 496.27</u>
Payments	1 900 841.58
Closing Bank Balance	Cr. \$36 654.69

BALANCE SHEET AS AT 30 JUNE 1984.

Assets.		\$
Current Assets	36 654.69
Sundry Debtors	85 622.45
Stock on Hand	17 922.54
History of Narrogin Bookstock	8 970.70
Non-Current Assets	229 181.73
Deferred Assets	642 634.09
Reserve Funds Contra	94 422.57
Fixed Assets	2 523 596.03
		<u>\$3 639 004.80</u>

Liabilities.

	\$
Current Liabilities	24 866.87
Non-Current Liabilities	217 652.72
Deferred Liabilities	1 419 746.58
	<u>\$1 662 266.17</u>

SUMMARY.

	\$
Total Assets	3 639 004.80
Total Liabilities	1 662 266.17
Municipal Accumulation Account—Surplus	<u>\$1 976 738.63</u>

We hereby certify that the figures and particulars above are correct.

R. W. FARR,
Mayor.
G. J. PEARCE,
Town Clerk.

The accounts of the Town of Narrogin are prepared on the basis of historical cost. In preparing its balance sheet it is not the policy of the Council to:

- (i) Recognise all liabilities which exist at balance date, and
- (ii) Calculate depreciation to write off the cost of each fixed asset over its estimated useful life.

This policy complies with the requirements of the Local Government Act and the Accounting Directions, although it is not in accordance with generally accepted accounting standards.

I have, with the assistance of my staff, audited the books of the Town of Narrogin for the year ended 30 June 1984. In my opinion, the balance sheet, statement of receipts and payments, adjustment account and municipal accumulation account are prepared on a basis consistent with the Local Government Act Accounting Directions, and are in agreement with the books and records of the Council.

R. G. HOWARD,
Horwarth & Horwarth,
Chartered Accountants.

PERENJORI SHIRE COUNCIL.

STATEMENT OF RECEIPTS AND PAYMENTS FOR YEAR ENDED 30 JUNE 1984.

Receipts.		\$
Rates	405 851
Licences	7 302
Government Grants	530 268
Income from Property	101 286
Health Services	4 265
Water Supplies	416
Cemetery	400
Traffic Control	2 377
All Other Revenue	199 079
Transfers	10 000
Loan Fund Advance Acc.	204 641
Reserve Fund Advance	28 333
		<u>\$1 494 218</u>

Payments.

	\$
Administration:	
Staff	142 174
Members	11 878
Debt Service	259 635
Water Supplies	1 187
Health Services	32 121
Public Works and Services	548 471
Building Const. and Equip.	47 154
Building Maintenance	95 582
Vermin Services	2 165
Noxious Weed Control	3 273
Bush Fire Control	2 104
Cemeteries	416
Public Works Overheads	Cr. 3 440
Payment to MRD	6 227
Plant Machinery and Tools	257 794
Plant Operation Costs	Cr. 6 575
Materials Purchased	Cr. 269
Drum and Pallet	54
Donation	4 818
Traffic Control	7 612
Other Works	17 849
Town Planning	192
Transfers	9 000
	<u>\$1 457 422</u>

SUMMARY.

	\$
Balances as at 1/7/83	Od. 31 212
Receipts as per Statement	1 494 218
	<u>1 463 006</u>
Payment as per statement	1 457 422
Balance as at 30/6/84	Cr. \$5 584

BALANCE SHEET AS AT 30 JUNE 1984.

Assets.		\$
Current Assets	20 194
Non-Current Assets	132 490
Deferred Assets	256 990
Reserve Contra	64 766
Fixed Assets	1 577 751
Town Planning	2 284
Total Assets	<u>\$2 054 475</u>

Liabilities.

	\$
Current Liabilities	26 576
Non-Current Liabilities	95 414
Deferred Liabilities	1 123 691
	<u>\$1 245 681</u>

SUMMARY.

	\$
Total Assets	2 054 475
Total Liabilities	1 245 681
Municipal Account Surplus	\$808 794

We hereby certify that the above figures are correct.

R. M. SYME,
President.

M. G. CRAIG,
Shire Clerk.

Audit Report for Year ended 30 June 1984.

I have with the assistance of my staff audited the Shire of Perenjori for the year ended 30 June 1984 in accordance with Australian Auditing Standards.

In my opinion, the balance sheet, statement of receipts and payments, adjustment account and municipal accumulation account are prepared on a basis consistent with the Local Government Act Accounting Directions, and are in agreement with the books and records of the Shire.

G. F. BRAYSHAW,
Partner,
Walton Donovan & Pell
Chartered Accountant.

LOCAL GOVERNMENT ACT 1960.
DOG ACT 1976 (AS AMENDED).
LITTER ACT 1979 (AS AMENDED).

Town of Kalgoorlie.

IT is hereby notified for public information that in accordance with the above mentioned Acts, Mr. Raymond Stanley Long has been appointed:—

1. An authorised Officer pursuant to sections 29, 30 and 31 of the Dog Act 1976.
2. Pound Keeper and Ranger pursuant to section 450 of the Local Government Act 1960.
3. An authorised Officer for the purpose of Parking Control pursuant to section 669 B, 669 C and 669 D of the Local Government Act 1960.
4. An authorised person for the purpose of Litter Control pursuant to section 665 A and 665 B of the Local Government Act 1960.
5. An authorised Officer for the purpose of Litter Control pursuant to section 26 of the Litter Act 1979-1981.
6. An authorised Officer of Council's By-laws and Regulations.

K. L. WEARY,
Acting Town Clerk.

SHIRE OF DOWERIN.

IT is hereby notified for public information that Mr Charles Owen Hunt has been appointed Acting Shire Clerk for the Dowerin Shire Council for the period 24 December 1984 to 25 January 1985 (inclusive).

ALEX READ,
Shire Clerk.

SHIRE OF DUMBLEYUNG.

IT is hereby notified for public information that Mr. K. L. Windebank has been appointed Acting Shire Clerk for the Shire of Dumbleyung from 7 January 1985 to 1 March 1985 inclusive, during the absence of the Shire Clerk on long service leave.

G. E. WHEELER,
Shire Clerk.

SHIRE OF JERRAMUNGUP.

Public Notice.

IT is hereby notified for public information that Mr. Frank Joseph Peczka has been appointed Acting Shire Clerk to the Shire of Jerramungup for the period 24 December 1984, to 1 February 1985, inclusive during the absence of the Shire Clerk on leave.

G. R. EDMONDSON,
President.

SHIRE OF KELLERBERRIN.

Shire Clerk.

IT is hereby notified for public information that Timothy Bunney has been appointed Shire Clerk from 14 January 1985.

J. K. WALSH,
President.

SHIRE OF LAKE GRACE.

IT is hereby notified for public information that Mr. J. K. McEncroe will be Acting Shire Clerk for the Shire of Lake Grace from 19 January 1985 to 8 February 1985, inclusive, during the absence of the Shire Clerk on Annual Leave.

L. H. ELLIOTT,
President.

SHIRE OF YORK.

IT is hereby notified for public information that Mr. John Angus has been appointed Acting Shire Clerk for the period 21 January 1985 until further notice.

The appointment of Lindsay Owen Delahaunty as Shire Clerk/Supervisor/Building Surveyor is hereby cancelled from 21 January 1985.

P. P. MONGER,
President.

LOCAL GOVERNMENT ACT 1960.

Town of Claremont.

Notice of Intention to Borrow.

Proposed Loan (No. 139) of \$34 500.

PURSUANT to section 610 of the Local Government Act 1960, the Council of the Town of Claremont hereby gives notice that it proposes to borrow the sum of \$34 500 for five (5) years repayable at Claremont by ten (10) equal half-yearly payments of principal and interest. Purpose: Purchase of Plant and Reticulation Equipment.

Details of Plant and Reticulation Equipment together with estimates as required by section 609 are open for inspection at the office of the Council, 308 Stirling Highway, Claremont, during business hours for thirty-five (35) days after the publication of this notice.

Dated this 3rd day of January, 1985.

B. H. HOUSTON,
Mayor.

D. H. TINDALE,
Town Clerk.

LOCAL GOVERNMENT ACT 1960.

Town of Claremont.

Notice of Intention to Borrow.

Proposed Loan (No. 140) of \$17 500.

PURSUANT to section 610 of the Local Government Act 1960, the Council of the Town of Claremont hereby gives notice that it proposes to borrow the sum of \$17 500 for five (5) years repayable at Claremont by ten (10) equal half-yearly payments of principal and interest. Purpose: Building Construction.

Details of Building Constructions together with estimates as required by section 609 are open for inspection at the office of the Council, 308 Stirling Highway, Claremont, during business hours for thirty-five (35) days after the publication of this notice.

Dated this 3rd day of January, 1985.

B. H. HOUSTON,
Mayor.

D. H. TINDALE,
Town Clerk.

LOCAL GOVERNMENT ACT 1960.

Town of Claremont.

Notice of Intention to Borrow.

Proposed Loan (No. 141) of \$18 000.

PURSUANT to section 610 of the Local Government Act 1960, the Council of the Town of Claremont hereby gives notice that it proposes to borrow the sum of \$18 000 for five (5) years repayable at Claremont by ten (10) equal half-yearly payments of principal and interest. Purpose: Building Construction.

Details of Building Construction together with estimates as required by section 609 are open for inspection at the office of the Council, 308 Stirling Highway, Claremont, during business hours for thirty-five (35) days after the publication of this notice.

Dated this 3rd day of January, 1985.

B. H. HOUSTON,
Mayor.D. H. TINDALE,
Town Clerk.

LOCAL GOVERNMENT ACT 1960.

Town of Claremont.

Notice of Intention to Borrow.

Proposed Loan (No. 142) of \$160 000.

PURSUANT to section 610 of the Local Government Act 1960, the Council of the Town of Claremont hereby gives notice that it proposes to borrow the sum of \$160 000 for ten (10) years repayable at Claremont by twenty (20) equal half-yearly payments of principal and interest. Purpose: Purchase of Swan Location 6156.

Details of Purchase of Swan Location together with estimates as required by section 609 are open for inspection at the office of the Council, 308 Stirling Highway, Claremont, during business hours for thirty-five (35) days after the publication of this notice.

Dated this 3rd day of January, 1985.

B. H. HOUSTON,
Mayor.D. H. TINDALE,
Town Clerk.

LOCAL GOVERNMENT ACT 1960.

Town of Kwinana.

Notice of Intention to Borrow.

Proposed Loan No. 88 of \$10 000.

PURSUANT to section 610 of the Local Government Act 1960-1982 the Council of the Town of Kwinana hereby gives notice that it proposes to borrow money by the sale of debenture on the following terms and for the following purpose: \$10 000 for a period of twenty (10) years repayable at the Office of the Council by twenty (20) half yearly instalments of principal and interest.

Purpose: Fire Station Amenities Room.

Plans, specifications and estimates as required by section 609 of the Act are available for inspection at the office of the Council during business hours for 35 days after publication of this notice.

F. G. J. BAKER,
Mayor.M. J. FRASER,
Acting Town Clerk.

LOCAL GOVERNMENT ACT 1960.

Shire of Carnarvon.

Notice of Intention to Borrow.

Proposed Loan No. 153 of \$150 000.

PURSUANT to section 610 of the Local Government Act 1960 (as amended), the Shire of Carnarvon hereby gives notice of its intention to borrow money by the sale of debentures on the following terms for the following purpose: \$150 000 for a period of 10 years with interest at ruling Treasury rates payable at the Office of the Council by 20 equal half-yearly instalments of Principal and Interest.

Purpose: Part Funding—Town Planning Scheme No. 6.

Plans, specifications and estimates of the costs thereof are open for inspection at the Office of the Council, Carnarvon during normal office hours for a period of 35 days after the publication of this notice.

Dated this 18th day of December, 1984.

W. J. DALE,
President.S. K. GOODE,
Shire Clerk.

LOCAL GOVERNMENT ACT 1960.

Shire of Cranbrook.

Notice of Intention to Borrow.

Proposed Loan (No. 71) of \$277 000.

PURSUANT to section 610 of the Local Government Act 1960, the Shire of Cranbrook hereby gives notice that it proposes to borrow money by the sale of a debenture on the following terms and for the following purpose. Two hundred and seventy seven thousand dollars (\$277 000) repayable over a period of twenty (20) years at the office of the Council by 40 half yearly instalments of principal and interest. Purpose: Sewerage works to be undertaken in Cranbrook by the Public Works Department.

That Department, on behalf of the Government of Western Australia undertakes to meet debenture repayments as they become due.

Plans, specifications and estimates as required by section 609 are available for inspection at the Council office during normal office hours for a period of 35 days after publication of this notice.

R. W. DENNEY,
President.B. R. GENONI,
Shire Clerk.

LOCAL GOVERNMENT ACT 1960.

Shire of Laverton.

Notice of Intention to Borrow.

Proposed Loans (No. 70) of \$30 000 and
(No. 71) of \$30 000.

PURSUANT to section 610 of the Local Government Act 1960, the Council of the Shire of Laverton hereby gives notice that it proposes to borrow money by the sale of debentures on the following terms and for the following purposes, repayable by equal half yearly instalments of principal and interest at the office of the Shire of Laverton, MacPherson Place, Laverton.

Proposed Loan (No. 70) of \$30 000 for a period
of 5 years for Plant purchase.Proposed Loan (No. 71) of \$30 000 for a period
of 10 years for Building Construction.

Plans, specifications and estimates as required by section 609 of the Local Government Act are open for inspection at the Shire Administration Centre during normal office hours for a period of thirty-five (35) days after publication of this notice.

Dated this 11th day of January, 1985.

G. S. COATE,
President.C. M. SWEENEY,
Shire Clerk.

LOCAL GOVERNMENT ACT 1960.

Shire of Mandurah.

Notice of Intention to Borrow.

Proposed Loan (No. 148) \$12 400.

PURSUANT to section 610 of the Local Government Act, the Shire of Mandurah hereby gives notice that it proposes to borrow by sale of debentures on the following terms and conditions: Term: Loan to be for a term of seven years with interest at ruling Treasury rates repayable at the office of the Council in fourteen equal half yearly instalments of principal and interest. Purposes: Council contribution to Community Employment Program, Halls Head Beachfront Development.

Specifications and estimates of costs thereof and statement as required by section 609 of the Act to be open for inspection at the Council Offices, Mandurah during office hours for a period of thirty five days after publication of the Notice of Intention to Borrow.

J. C. GUILFOYLE,
President.

K. W. DONOHOE,
Shire Clerk.

LOCAL GOVERNMENT ACT 1960.

Shire of Mandurah.

Notice of Intention to Borrow.

Proposed Loan (No. 149) of \$4 825.

PURSUANT to section 610 of the Local Government Act, the Shire of Mandurah hereby gives notice that it proposes to borrow by sale of debentures on the following terms and conditions: Term: Loan to be for a term of seven years with interest at ruling Treasury rates repayable at the office of the Council in fourteen equal half yearly instalments of principal and interest. Purposes: Council contribution to Community Employment Program, Beach Access and Dune Stabilisation.

Specifications and estimates of costs thereof and statement as required by section 609 of the Act to be open for inspection at the Council Offices, Mandurah during office hours for a period of thirty five days after publication of the Notice of Intention to Borrow.

J. C. GUILFOYLE,
President.

K. W. DONOHOE,
Shire Clerk.

LOCAL GOVERNMENT ACT 1960.

Shire of Rockingham.

Notice of Intention to Borrow.

Proposed Loan (No. 159) of \$120 000.

PURSUANT to section 610 of the Local Government Act 1960 the Council of the Shire of Rockingham hereby gives notice that it proposes to borrow money by the sale of debentures on the following terms and for the following purpose: \$120 000 for a period of fifteen years, at ruling interest rates, repayable to the National Commercial Banking Corporation of Australia Limited, Rockingham in 30 half-yearly instalments of principal and interest. Purpose: Part-cost construction and furnishings, Rockingham Senior Citizens Centre.

Plans, specifications and estimates required by section 609 are open for the inspection of ratepayers at the offices of the Council, during business hours, for thirty-five days from publication of this notice.

11 January 1985.

W. D. A. MAYS,
President.

G. G. HOLLAND,
Shire Clerk.

LOCAL GOVERNMENT ACT 1960.

Shire of Roebourne.

Notice of Intention to Borrow.

Proposed Loan (No. 74) \$350 000.

PURSUANT to the provisions of section 610 of the Local Government Act 1960, the Council of the Shire of Roebourne hereby gives notice of intention to borrow money on the following terms and for the following purpose: \$350 000 for a period of 10 years repayable at the Office of Council in twenty half yearly instalments of principal and interest with the interest rate being renegotiated after each 4 year period or part thereof, Purpose:—Part cost of Works Depot, Karratha.

Plans, Specifications and estimates of costs as required by section 609 are open for inspection at the Office of Council during office hours for 35 days after publication of this notice.

Dated 2nd January, 1985.

R. CRANE,
President.

F. GOW,
Shire Clerk.

CORRIGENDUM.

LOCAL GOVERNMENT ACT 1960.

Shire of Wanneroo.

Notice of Intention to Borrow.

Proposed Loan (No. 239) of \$300 000.

WHEREAS an error occurred in the notice published under the above heading on page 3719 of *Government Gazette* dated 16 November 1984, it is corrected as follows:

Delete: "Whitfords Senior Citizens Centre \$93 000".

Insert: "Whitfords Senior Citizens Centre \$93 300".

R. F. COFFEY,
Shire Clerk.

LOCAL GOVERNMENT ACT 1960.

Municipal Elections.

Department of Local Government,

Perth, 3 January 1985.

IT is hereby notified, for general information, in accordance with section 138 of the Local Government Act 1960 that the following persons have been elected Members of the Undermentioned Municipalities to fill the vacancies shown in the particulars hereunder:—

Member Elected, Surname; First Name; Ward; How vacancy occurred: (a) Effluxion of time; (b) Resignation; (c) Death; (d) Disqualification; (e) Other; Name of Previous Member; Remarks.

Shire of York.

Gentle, Robin Wavell; Town; (b); Keeley, A. L.; Extraordinary.

Shire of Cranbrook.

Cavanagh, Barrie Lloyd; Bokerup-Unicup; (c); Bigwood, R. M.; Extraordinary.

Shire of Broome.

Butler, Stephen William; Broome; (b); Noble, J. M.; Extraordinary.

M. C. WOOD,
Secretary for Local Government.

LOCAL GOVERNMENT ACT 1960.

Shire of Esperance.

Closure of Private Street.

Department of Local Government,

Perth, 23 October 1984.

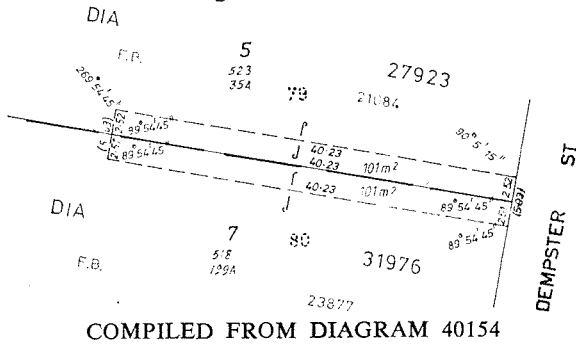
LG: ES-4-14.

IT is hereby notified for public information that His Excellency the Governor has approved under the provisions of section 297A of the Local Government Act 1960, the resolution passed by the Shire of Esperance that the private street which is described as portion of Esperance Town Lots 79 and 80 being the whole of the land on Diagram of Survey No. 40154 and contained in Certificates of Title Volume 1085 Folio 699

and Volume 2 Folio 26A be closed, and the land contained therein be amalgamated with adjoining lots 5 and 7 Dempster Street, Esperance, as shown in the Schedule hereunder.

M. C. WOOD,
Secretary for Local Government.

Schedule.
Diagram No. 67429.



COMPILED FROM DIAGRAM 40154

LOCAL GOVERNMENT ACT 1960.

Shire of Swan.

Closure of Private Street.

Department of Local Government,
Perth, 15 May 1984.

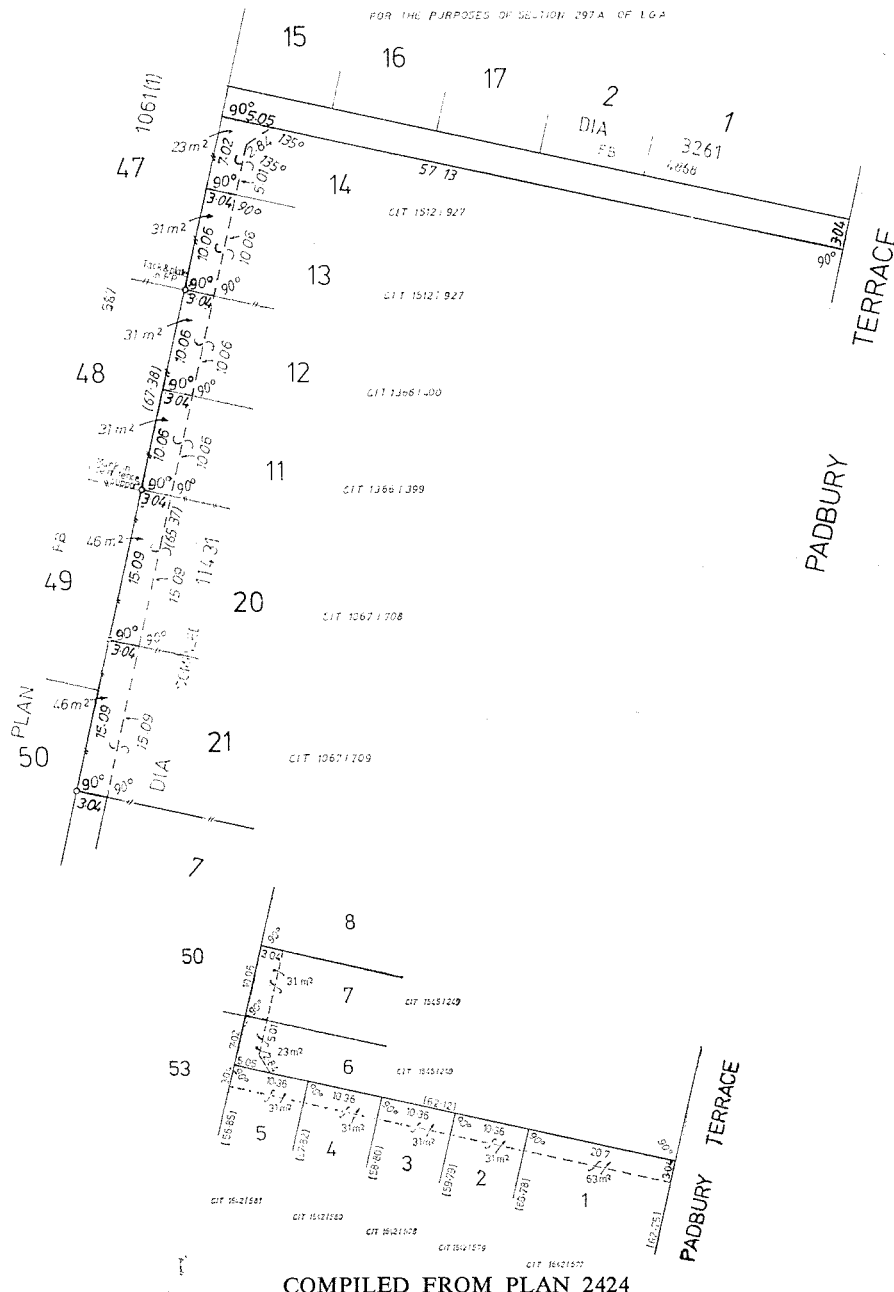
LG: SW-4-13.

IT is hereby notified for public information that His Excellency the Governor has approved under the provisions of section 297A of the Local Government Act 1960, the resolution passed by the Shire of Swan that portion of the private street which is described as portion of Swan Location 16 and being part of the land marked "R.O.W." on Plan 2424 and being part of the land comprised in Certificate of Title Volume 291 Folio 189 be closed, and the land contained therein be amalgamated with the adjoining Lots 1-5 Railway Parade and Lots 6, 7, 11-14, 20 and 21 Padbury Terrace, Midland, as shown in the Schedule hereunder.

M. C. WOOD,
Secretary for Local Government.

Schedule.

Diagram Nos. 66849 and 67394.



COMPILED FROM PLAN 2424

LOCAL GOVERNMENT ACT 1960.

Shire of Busselton.

Lease of Land.

Department of Local Government,
Perth, 8 January 1985.

LG: BN-4-4.

IT is hereby notified for public information that His Excellency the Governor has directed under the provisions of section 267 of the Local Government Act 1960, that the Shire of Busselton may lease Reserve 25637 to I. and G. LaCava for a period of 3 years without calling public tender.

M. J. HARDING,
Acting Secretary for Local Government.

- (a) cancelled the appointment of Mr. Adrian Burgess, as Trustee of the Geraldton Public Cemetery; and
- (b) appointed Mr. Asger Ryg Hansen, as a Trustee of the Geraldton Public Cemetery.

M. J. HARDING,
Acting Secretary for Local Government.

CEMETERIES ACT 1897.

Shire of Koorda.

Trusteeship.

Department of Local Government,
Perth, 8 January 1985.

LG: 6-54.

IT is hereby notified for public information that His Excellency the Governor has approved under the provisions of the Cemeteries Act 1897 the appointment of the Council of the Municipality of the Shire of Koorda as the sole Trustee to control and manage the Cowcowing Cemetery.

M. J. HARDING,
Acting Secretary for Local Government.

CEMETERIES ACT 1897.

Bridgetown Public Cemetery.

Appointment of Trustee.

Department of Local Government,
Perth, 8 January 1985.

LG: 759-60.

IT is hereby notified for public information that His Excellency the Governor, under the provisions of the Cemeteries Act 1897, has:—

- (a) cancelled the appointment of Mr. J. O. G. Henderson, as Trustee of the Bridgetown Public Cemetery; and
- (b) appointed Mr. Vincent Noel Murphy as a Trustee of the Bridgetown Public Cemetery.

M. J. HARDING,
Acting Secretary for Local Government.

CEMETERIES ACT 1897.

Walpole Cemetery.

Trusteeship.

Department of Local Government,
Perth, 8 January 1985.

LG: 651-59.

IT is hereby notified for public information that His Excellency the Governor has approved under the provisions of the Cemeteries Act 1897:

- (1) the cancellation of the appointment of Messrs. A. T. Black, L. H. Jeffrey, A. E. Clubb and Mesdames M. E. K. Tapley and V. M. Ablett as Trustees to control and manage the Walpole Cemetery; and
- (2) the appointment of the Council of the Municipality of the Shire of Manjimup as the sole Trustee to control and manage the Walpole Cemetery.

M. J. HARDING,
Acting Secretary for Local Government.

CEMETERIES ACT 1897.

Geraldton Public Cemetery.

Appointment of Trustee.

Department of Local Government,
Perth, 8 January 1985.

LG:435-68.

IT is hereby notified for public information that His Excellency the Governor, under the provisions of the Cemeteries Act 1897, has:—

LOCAL GOVERNMENT ACT 1960.

SHIRE OF BODDINGTON (WARD REPRESENTATION) ORDER 1985.

MADE by His Excellency the Governor under sections 10, 12 and 20 of the Local Government Act.

Citation. 1. This Order may be cited as the "Shire of Boddington (Ward Representation) Order 1985".

Reduction in Membership of the South Ward. 2. The number of Offices of Councillor of the South Ward of the Shire of Boddington shall be reduced from 3 to 2 with effect from immediately before 4 May 1985.

Increase in Membership of the Central Ward. 3. On and from 4 May 1985 the number of Offices of Councillor of the Central Ward of the Shire shall be increased from 2 to 3.

Elections to be Held. 4. The Election to fill the additional Office of Councillor for the Central Ward shall be held on 4 May 1985.

By His Excellency's Command,

R. G. COOPER,
Clerk of the Council.

LOCAL GOVERNMENT ACT 1960.

SHIRE OF MANJIMUP (WARD REPRESENTATION) ORDER 1985.

MADE by His Excellency the Governor under sections 10, 12 and 20 of the Local Government Act.

- Citation. 1. This Order may be cited as the "Shire of Manjimup (Ward Representation) Order 1985".
- Reduction in Membership of North and Warren Wards. 2. The number of Offices of Councillor for each of the North and Warren Wards of the Shire of Manjimup shall be 1 with effect from immediately before 4 May 1985.
- Sitting Members to go out of Office. 3. All Councillors of the Shire holding Office for the North and Warren Wards shall go out of office immediately before 4 May 1985.
- Increase in Membership of Manjimup Ward. 4. On and from 4 May 1985 the number of Offices of Councillor of the Manjimup Ward of the Shire shall be increased from 3 to 5.
- Elections to be Held. 5. Elections to fill the Offices of Councillor for the North and Warren Wards and the two additional Offices of Councillor for the Manjimup Ward shall be held on 4 May 1985.

By His Excellency's Command,

R. G. COOPER,
Clerk of the Council.

LOCAL GOVERNMENT ACT 1960.

SHIRE OF WANNEROO (ANNEXATION OF ADJOINING OUTLYING LAND) ORDER 1984.

MADE by His Excellency the Governor under section 12 of the Local Government Act.

- Citation. 1. This Order may be cited as the "Shire of Wanneroo (Annexation of Adjoining Outlying Land) Order 1984".
- Land to be Annexed. 2. The Adjoining outlying land designated and described in Part 1 of the Schedule to this Order is hereby annexed to the district of the municipality of the Shire of Wanneroo.
- Alteration to Ward Boundary. 3. The boundary of the Central Ward of the Shire of Wanneroo is hereby adjusted by the addition of the land designated and described in Part 2 of the Schedule to this Order.

By His Excellency's Command,

R. G. COOPER,
Clerk of the Council.

Schedule.

TECHNICAL DESCRIPTION.

PART 1.

ANNEXATION OF OUTLYING LANDS TO THE SHIRE OF WANNEROO.

All those portions of land as shown bordered red on Lands and Surveys Miscellaneous Diagram 98.

Area = 2.949 1 ha.

PART 2.

ANNEXATION OF OUTLYING LANDS TO THE CENTRAL WARD OF THE SHIRE OF WANNEROO.

All those portions of land as described in Part 1 above.

(Lands and Surveys Public Plans: Swan 2000 05.05, Swan 10000 1.2.)

LOCAL GOVERNMENT ACT 1960.

Municipality of the City of Bayswater.

By-Laws Relating to Caravan Parks and Camping Grounds.

IN pursuance of the powers conferred upon it by the abovementioned Act and of all other powers enabling it, the Council of the abovementioned Municipality hereby records having resolved on 26 June 1984 to revoke the by-laws relating to Caravan Parks adopted on 24 January 1962, as published in the *Gazette* of 2 July 1962, and to adopt the Local Government Model By-laws (Caravan Parks and Camping Grounds) No. 2, as published in the *Government Gazette* of 22 February 1974 with the following alteration:—

Draft By-Law 2—Add the words “City of Bayswater” after the words “Municipality of” in the last definition.

Dated this 26th day of June, 1984.

The Common Seal of the City of Bayswater was hereunder affixed by authority of a resolution of Council in the presence of—

[L.S.]

J. D'ORAZIO,
Mayor.

K. B. LANG,
Town Clerk.

Recommended—

JEFF CARR,
Minister for Local Government.

Approved by His Excellency the Governor in Executive Council this 8th day of January, 1985.

R. G. COOPER,
Clerk of the Council.

LOCAL GOVERNMENT ACT 1960.

The Municipality of the Town of Geraldton.

By-law Relating to Control and Management of the Geraldton and Districts Aquatic Centre.

IN pursuance of the powers conferred upon it by the abovementioned Act and of all other powers enabling it, the Council of the Town of Geraldton hereby records having resolved on 28 September 1983 and 25 January 1984 to make and submit for confirmation by the Governor the following amendments to its by-law relating to Control and Management of the Geraldton and Districts Aquatic Centre.

The by-law relating to Control and Management of the Geraldton and Districts Aquatic Centre published in the *Government Gazette* on 16 February 1973 and as amended from time to time is amended in the following manner:—

- (i) Clause 2 by deleting the word “six” in lines four and seven and substituting the word “seven”;
- (ii) Clause 5 by deleting the words “hereinafter prescribed”;
- (iii) Clause 8 by inserting the words “or any part thereof” after the word “premises” in line three;
- (iv) Clause 10 by inserting immediately following the number “10” the designation “i.” and by deleting the word “four” in lines one and two and substituting the word “seven” and after the entire Clause inserting the following sub clause:—
 - (ii) In the case of the trespass of a child aged between four and seven years inclusive contrary to subclause i. of this clause the custodian of the child so trespassing shall be deemed responsible for the said trespass and shall be liable together with the offending child for removal from the Pool premises or any part thereof at the direction of the Pool Manager;
- (v) Clause 34 by deletion of the whole of the clause and substituting the word “Deleted” in its place.

Dated this 11th day of October, 1984.

The Common Seal of the Municipality of the Town of Geraldton was hereunto affixed in the presence of—

[L.S.]

P. G. COOPER,
Mayor.

G. K. SIMPSON,
Town Clerk.

Recommended—

JEFF CARR,
Minister for Local Government.

Approved by His Excellency the Governor in Executive Council this 8th day of January, 1985.

R. G. COOPER,
Clerk of the Council.

LOCAL GOVERNMENT ACT 1960.

The Municipality of the Shire of Coolgardie.
By-laws Relating to Recreation Reserves (Parks).

IN pursuance of the powers conferred upon it by the abovementioned Act and of all other powers enabling it, the Council of the abovementioned Municipality hereby records having resolved on 7 May 1984, to make and submit for confirmation by His Excellency the Governor, the following by-laws:

1. In these by-laws, unless the context otherwise requires:
 - “building” means and includes any building, erection, stall, fence, barrier, hoarding or other structure and includes a tent or a caravan;
 - “caretaker” means a person appointed by the Council to take care of a recreation reserve;
 - “Council” means the Shire of Coolgardie;
 - “function” includes any meeting, show, exhibition;
 - “person” includes any person, body corporate, club or association;
 - “recreation reserve” means the area or areas described in the First Schedule to these by-laws.
2. No person shall conduct a function on a recreation reserve or train or exercise animals on a recreation reserve unless that person has prior written permission from Council.
3. The Council may grant permission upon such terms and conditions as it deems fit.
4. No person to whom permission to hold a function has been granted shall make a charge for admission to the function unless authorised to do so by the Council and no person shall make a charge for admission in excess of that authorised by the Council.
5. No person under the influence of alcohol or acting in a riotous or disorderly manner shall attend any function on a recreation reserve.
6. A person to whom permission to hold a function has been granted shall prevent any person under the influence of alcohol or any person acting in a riotous or disorderly manner from attending or remaining at the function.
7. A person to whom permission has been granted under by-laws who commits or permits the commission of a breach of any of the terms and conditions of the Council's written permission shall be guilty of an offence.
8. The Council may by notice in writing withdraw their permission under these by-laws if it is satisfied that the applicant has committed or permitted or authorised the commission of a breach of any of these by-laws.

Buildings.

9. Except with the prior written permission of the Council no person shall erect a building on a recreation reserve.
10. Every person wishing to erect a building on a recreation reserve shall make application therefor to the Council in the form set out in the Second Schedule hereto.
11. The Council may grant its consent to the erection of a building in the form set out in the Third Schedule hereto upon such terms and conditions as it deems fit.
12. The Council may, by notice in writing to the owner to whom consent to erect a building has been granted or to the owner or to the person whom it believes to be the owner of a building on a recreation reserve direct that the building be removed within a period of 14 days after the date of service of the notice.
13. Any person who fails to comply with a notice given by the Council requiring him to remove a building on a recreation reserve shall be guilty of an offence and the Council may sell the building or may sell the materials of which it is constructed and shall hold the balance of the purchase money received by it, after deducting therefrom all costs and expenses of such taking down, removal and sale, upon trust for the person entitled thereto.
14. No person other than the owner of a building or a person duly authorised in that behalf by the owner of a building erected on a recreation reserve pursuant to the provisions of these by-laws shall use the building.
15. No person shall occupy or use a building on a recreation reserve during the course of a function without the approval of the person to whom permission to hold the function has been granted.
16. No person shall assign or transfer his ownership of or his interest in a building on a recreation reserve without having first delivered to the Council a duly completed notice of transfer in the form set out in the Fourth Schedule hereto.

Offences.

17. No person shall damage or interfere with any building property or thing placed or used in or belonging to the Council or authorised by the Council to be placed on a recreation reserve, or throw stones, or other missiles, or commit any nuisance therein, or leave any rubbish, refuse, bottle, can, tin, paper, broken glass, china or litter of any kind on a recreation reserve other than in a receptacle provided for that purpose.
18. No person shall stand on or climb or jump over any tree, seat, gate, post or fence on a recreation reserve or cut letters, names, or marks on or otherwise damage any structure, tree, seat, gate, post, or fence thereon, or otherwise deface the same or write thereon.
19. Except with the prior permission of the Council no person shall bring any animal into a recreation reserve.
20. Except with the prior written permission of the Council no person shall light any fire within a recreation reserve other than within the fireplaces provided by Council.

21. No person, except the officers or servants of the Council, acting in the discharge of their duty, shall enter a recreation reserve on such days as permission has been granted for the holding of a function except through the proper entrance for that purpose, and on payment of the fee properly chargeable for admission at the time.

22. No person shall practice, play at, or carry on any game, sport, amusement or exercise any animal except upon such portions of a recreation reserve as may be specified by the Council for that purpose.

23. Except with the prior written permission of the Council no person shall address an audience or public meeting on a recreation reserve.

24. Except with the prior written permission of the Council no person shall camp, lodge or tarry overnight or frequent for the purpose of camping, lodging or tarrying overnight on a recreation reserve.

25. Except with the prior written permission of the Council no person shall sell or expose for sale any food, drink, goods, wares, merchandise or other things on a recreation reserve, provided however that the permission of the Council shall not be required when such person sells or exposes for sale anything with the consent of a person to whom permission has been granted to hold a function and during the period of which the permission was granted.

26. Except with the prior written permission of the Council a person shall not drive any vehicle or machine of any kind on a recreation reserve (other than on a carriageway) at a speed exceeding 10 km per hour.

27. Any person found under the influence of alcohol on a recreation reserve or acting in a riotous or disorderly manner, or creating or taking part in any disturbance, or using any profane, indecent or obscene language or committing any breach of these by-laws, may be removed forthwith from the recreation reserve by the caretaker or by any officer or servant of the Council or by any member of the Police Force, without however affecting such person's liability to prosecution for an offence against these by-laws.

28. Any person who does anything prohibited by or under these by-laws or who fails to do anything which by or under these by-laws he is required or directed to do is guilty of an offence and is liable to a penalty of \$100 and, in addition, to a daily penalty of \$10 for each day during which the offence continues.

29. No person or persons shall permit the sale or issue of liquor at a function without first obtaining permission from Council and the Commissioner of Police.

First Schedule.

- (a) Coolgardie Park: Bounded by Bayley Street on the South, Moran Street on the West, Sylvester Street on the North, Lefroy Street on the East.
- (b) Kambalda West Lions Park: Bounded by Kambalda West Sporting Complex Area.
- (c) Kambalda Picnic Area: Bounded by Kambalda Recreation Complex Area.
- (d) Kambalda West Parkland Town Lots: 713, 707, 819, 666 and 1113.
- (e) Kambalda Parklands Town Lots: 108, 118, 134, 149, 211, 218, 235, 244, 381, 414 and 439.

Second Schedule.
Shire of Coolgardie.

APPLICATION TO ERECT A BUILDING ON A RECREATION RESERVE.

To the Shire Clerk, Shire of Coolgardie:

I/We of
hereby apply for the consent of the Coolgardie Shire Council to the erection of a building on
recreation reserve.

- (a) The nature of the building is
- (b) The purpose for which the building will be used is
- (c) The dates and times when the building will be used are
- (d) The position or particular place on the recreation reserve where it is desired to erect the building is
- (e) The materials of which the building is to be constructed
- (f) The period for which it is desired that the building be permitted to remain on the recreation reserve is
- (g) A plan for the proposed building is attached hereto.

I/We agree to observe the provisions of the by-laws of the Council and in the event of non-compliance with a notice duly served upon me/us requiring the removal of the said buildings I/We authorise the Council to sell or to take down and remove the building and to sell the building or the materials with which it is constructed and to pay from the proceeds of the sale all costs and expenses consequent upon such failure to comply with the notice and such taking down, removal and sale.

Dated the day of 19.....
Signed:

Third Schedule.
Shire of Coolgardie.

CONSENT TO ERECT A BUILDING ON A RECREATION RESERVE.

The consent of the Coolgardie Shire Council is hereby given to
..... of
to erect a building on recreation reserve on
the following terms and conditions:—

- (a) The nature of the building shall be
- (b) The building shall not be used except for the purpose of
- (c) The building shall not be used except on the following dates and times
- (d) The building shall be erected only on the following part of the recreation reserve
- (e) The building shall be removed from the recreation reserve on or before or on notice to remove the same being given before that date.
- (f) The building shall be constructed of the following materials and in accordance with the plan attached to the application herein.
- (g) Ownership of the building shall not be transferred or assigned unless notice in the form of the Fourth Schedule to the by-laws has been first duly completed and delivered to the Council.
- (h) The building shall not be used during a function on the recreation reserve without the approval of the person to whom a license to hold such function has been given.
- (i) The building shall not be used as a dwelling or for sleeping purposes without the consent of the Council. Special conditions (if any)

Dated the day of 19.....
.....
Shire Clerk.

Fourth Schedule.
Shire of Coolgardie.

TRANSFER OF OWNERSHIP OF BUILDING.

To the Shire Clerk, Shire of Coolgardie.

I/We of
hereby give notice that I/We intend to transfer the ownership of the undermentioned building situated on recreation reserve to of

The transfer will take effect when this notice has been delivered to the Council.

I/We of
(being the transferee) accept the building subject to the terms of the application for consent and the terms of consent of the Council and hereby undertake to comply with the terms and conditions of the said consent and the by-laws of the Council.

Building referred to
Dated the day of 19.....

Signed by the transferor

Signed by the transferee

Received by the Coolgardie Shire Council the day of 19.....

.....
Shire Clerk.

Dated this 23rd day of August, 1984.

The Common Seal of the Shire of Coolgardie was hereby affixed by the authority of a resolution of the Council in the presence of—

[L.S.]

.....
D. P. MANNING,
President.

.....
T. L. PEDRETTI,
Acting Shire Clerk.

Recommended—

.....
JEFF CARR,
Minister for Local Government.

Approved by His Excellency the Governor in The Executive Council this 8th day of January, 1985.

.....
R. G. COOPER,
Clerk of the Council.

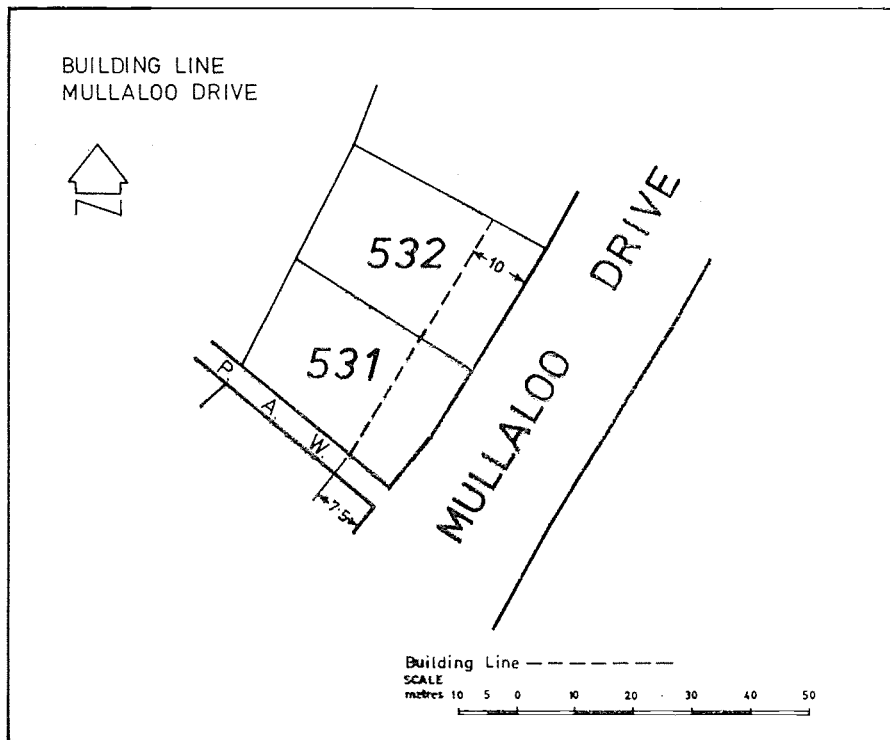
LOCAL GOVERNMENT ACT 1960.

The Municipality of the Shire of Wanneroo.
Mullaloo Drive (Deviation) Building Line By-Law.

IN pursuance of powers conferred upon it by the abovementioned Act and of all other powers enabling it, the Council of the abovementioned Municipality hereby records having resolved on 30 May 1984 to make and submit for confirmation by the Governor, the following amendment to its Mullaloo Drive (Deviation) Building Line By-laws as published in the *Government Gazette* on 3 September 1982.

1. Incorporate an additional schedule, depicting lots 531 and 532, as attached.

SCHEDULE



Dated this 20th day of July, 1984.

The Common Seal of the Shire of Wanneroo was hereunto affixed by authority of a resolution of the Council in the presence of—

[L.S.]

N. TRANDOS,
President.

R. F. COFFEY,
Shire Clerk.

Recommended—

JEFF CARR,
Minister for Local Government.

Approved by His Excellency the Governor in Executive Council this 8th day of January, 1985.

R. G. COOPER,
Clerk of the Council.

ERRATUM.

LOCAL GOVERNMENT ACT 1960.

LOCAL GOVERNMENT (ELECTORAL) REGULATIONS 1984.

WHEREAS errors occurred under the above headings on Pages 4218 and 4223 in *Government Gazette* No. 94 on Friday 28 December 1984 they are corrected as follows:—

Page 4218 in paragraph 5 (1) (a) delete the word "residence" where it first appears and insert "residents".

Page 4223 at the top of this page should read:—

"Form 10".

BUILDERS' REGISTRATION ACT 1939-1983.

Builders' Registration Board.
Department of Consumer Affairs,
Perth, 4 January 1985.

CA 138/83/D.

IT is hereby published for general information that His Excellency, the Governor in Executive Council acting in pursuance of section 5A of the Builders' Registration Act 1939-1983 has appointed the following persons to the Builders' Registration Board:—

- (1) Mr. Boyd Finlayson Meiers of 13 Jackson Street, North Fremantle as Member and Chairman of the Builders' Registration Board for a term of two years from the date of appointment;
- (2) Ms. Verity Allan of 4 Stanley Street, Nedlands, as Member and Deputy Chairman of the Builders' Registration Board for a term of two years from the date of appointment;
- (3) Mr. Kym Cropley MacCormac of 8 Reservoir Close, Mosman Park as a Member of the Builders' Registration Board for a term of two years from the date of appointment;
- (4) Mr. William Kenneth Vale of 20 Swan Street South Perth as a Member of the Builders' Registration Board for a term of two years from the date of appointment;
- (5) Mr. Brian John Eastwood of 11 Weydale Street, Doubleview as a Member of the Builders' Registration Board for a term of two years from the date of appointment.

N. R. FLETCHER,
Acting Director,
Department of Consumer Affairs.

- (4) Ms. Sarah Prudence Smith of 85 Mackie Street, Victoria Park as a Member of the Painters' Registration Board for a term of two years from the date of appointment.

N. R. FLETCHER,
Acting Director,
Department of Consumer Affairs.

AGRICULTURE AND RELATED RESOURCES PROTECTION ACT 1976-1983.

Agriculture Protection Board,
South Perth, 4 January 1985.

ACTING pursuant to the powers granted by sections 35 and 36 of the Agriculture and Related Resources Protection Act 1976-1983, the Agriculture Protection Board hereby cancels its declaration of Tahr (*Hemitragus jemlabicus*) as a declared animal in Categories A4 and A6 for the whole of the State.

N. J. HALSE,
Chairman,
Agriculture Protection Board.

MARKING OF LAMB AND HOGGET ACT 1967-1975.

Department of Agriculture,
South Perth, 8 January 1985.

Agric. 1231/70.

I, the undersigned Minister for Agriculture, being the Minister charged with the administration of the Marking of Lamb and Hogget Act 1967-1975, acting in exercise of the power conferred on me by section 7 of the said Act, do hereby appoint:

Henry Lloyd Taylor and Lindsay Donald Stewart,
as inspectors under the said Act.

H. D. EVANS,
Minister for Agriculture.

PAINTERS' REGISTRATION ACT 1961-1983.

Painters' Registration Board.
Department of Consumer Affairs,
Perth, 4 January 1985.

CA 139/83.

IT is hereby published for general information that His Excellency, the Governor in Executive Council acting in pursuance of section 7 of the Painters' Registration Act 1961-1983 has appointed the following persons to the Painters' Registration Board:—

- (1) Mr. Robert MacSween of 24 Gosnells Road, Gosnells as Member and Deputy Chairman of the Painters' Registration Board for a term of two years from the date of appointment;
- (2) Mr. James Gillespie Gatt of 43 Colombo Street, Victoria Park as a Member of the Painters' Registration Board for a term of two years from the date of appointment;
- (3) Mr. Cyril Gordon Bourke of 36 Woodloes Street, East Cannington as a Member of the Painters' Registration Board for a term of two years from the date of appointment;

PLANT DISEASES ACT 1914-1983.

Department of Agriculture,
South Perth, 7 January 1985.

Agric. 289/69.

I, the undersigned Minister for Agriculture, being the Minister charged with the administration of the Plant Diseases Act 1914-1983 acting in exercise of the power in this behalf conferred on me by:

- (a) Section 7 (2) of that Act do hereby cancel the appointment of Michael Dew as an Inspector and appoint Thomas Oswald Perry as an Inspector and Chairman of the Darkan Compulsory Fruit Fly Baiting Scheme.
- (b) Regulation 5A of the Compulsory Fruit Fly Baiting Regulations do hereby appoint Denis Edward Wootton as a member of the Committee of the Darkan Compulsory Fruit Fly Baiting Scheme to fill the vacancy created by the appointment of Mr. Perry as Chairman.

18 December 1984.

H. D. EVANS,
Minister for Agriculture.

WESTERN AUSTRALIAN INSTITUTE OF TECHNOLOGY ACT 1966-1982.

Western Australian Institute of Technology,
Bentley, 22 October 1984.

THE Council of the Western Australian Institute of Technology has made the Statute set out in the Schedule hereunder by resolution dated 17 October 1984.

D. W. WATTS,
Director.

Schedule.

STATUTE No. 17—MURESK FOUNDATION.

WHEREAS—

- (a) Muresk Agricultural College is a part of the Institute.
- (b) The Institute has agreed to accept donations to be applied solely for the purposes of the Muresk Foundation as herein described.
- (c) Funds donated for the purposes of the Muresk Foundation are to be kept apart from the other funds and property of the Institute and made the subject of the Muresk Foundation.
- (d) This Statute is to establish the Muresk Foundation.

ACCORDINGLY it is enacted as follows—

1. Definitions:

1.1 In this Statute unless the context otherwise requires—

“Board” means the Board of Management of the Foundation;

“College” means the Muresk Agricultural College;

“Council” means the Council of the Western Australian Institute of Technology;

“Donor” means any person who has donated moneys, property or assets to the Foundation and includes a duly nominated representative of a Donor;

“Person” includes a partnership, association, corporation or company whether incorporated or unincorporated;

“The Fund” means the Muresk Foundation established by this Statute and includes all property, both real and personal, from time to time held by the Institute on account of or for the Foundation pursuant hereto and all investments representing such property or any part thereof and any income arising therefrom;

“Year” means each period of twelve (12) months ending on 31 December.

2. The Fund:

2.1 The Fund hereby constituted shall be known as the Muresk Foundation.

2.2 The Fund shall be kept apart in the accounts and records of the Institute from the other funds and property of the Institute and applied solely in accordance with the terms of this Statute.

2.3 Subject to sub-section 2.2 The Fund shall be invested by the Institute in accordance with the Act.

3. Objects:

3.1 The objects of the Foundation shall be to—

(a) provide supplementary funds for the College with the aim of furthering and enhancing the activities of the College as a centre of excellence in agri-business education;

(b) preserve, improve and develop the College's standards, services, property and facilities;

(c) provide a link between the College, the community, commerce and industry.

3.2 For the purpose of carrying out the objects of the Foundation the Board may from time to time authorise grants or the expenditure of moneys being part of the Foundation for—

(a) the enhancement of rural educational opportunities for members of the rural community through the provision of scholarships, exhibitions, bursaries, prizes and research grants;

(b) the provision of consultancy, research and extension activities in connection with the activities of the College;

(c) the acquisition of specialised equipment for use in the activities of the College;

(d) any other purpose which is consistent with the object of furthering and enhancing the College as a centre of excellence in agri-business education.

4. Donations:

4.1 Donations to the Foundation may be accepted from any source including donations by way of—

(a) lump sum contributions;

(b) donations in instalments;

(c) interest from amounts deposited with the Institute or otherwise;

(d) transfers or bequests of property or assets.

5. Donors:

5.1 Any Donor that is a body corporate, may by notice to the Board, nominate any person to represent it for any of the purposes of this Statute and may from time to time change its representative.

5.2 The Secretary shall keep a register of all Donors and nominated representatives.

6. Board:

6.1 The Board shall be appointed by the Council and shall consist of—

(a) a Chairman;

(b) seven members, at least two of whom shall be members of the Council and not more than five of whom may be donors;

(c) a member of the Muresk Advisory Board;

(d) a member of the Muresk Old Collegians' Association;

(e) the Director of Muresk Agricultural College *ex officio*.

6.2 Each member of the Board shall hold office for a period of three years from the date of appointment and shall be eligible for re-appointment.

6.3 The Council may approve the appointment of an alternative member for any member of the Board for a stated period or for any absence due to illness.

6.4 The office of a member of the Board shall be vacated if the member gives written notice of resignation to the Secretary.

7. Powers and Responsibilities of the Board:

The Board—

- 7.1 Shall have power to manage all the affairs of the Foundation.
- 7.2 Shall be responsible to the Council for the general management and administration of the Foundation.
- 7.3 May establish such specialist and advisory committees as it deems necessary from time to time composed of such members of the Board or other persons as the Board may decide.
- 7.4 Shall
 - (a) report to the Council in March and September of each year on the affairs and operations of the Foundation; and
 - (b) cause to be prepared an annual audited financial statement for submission to each Annual General Meeting.

8. Proceedings of the Board:

- 8.1 The Board may meet together for the despatch of business adjourn and otherwise regulate its meetings as it thinks fit and determine the quorum necessary for the transaction of business. Until otherwise determined one half of the members of the Board shall form a quorum.
- 8.2 The Chairman of the Board may at any time and the Secretary upon the request of at least two members thereof shall convene a meeting of the Board. At least one meeting of the Board shall be held each year. Unless otherwise agreed by the Board at least seven (7) days' notice of any meeting shall be given by the Secretary.
- 8.3 Questions arising at any meeting shall be decided by a majority of votes, each member having one vote, and in the case of an equality of votes the Chairman shall have a second or casting vote.
- 8.4 The Chairman shall act as Chairman of any meeting of the Board. If the Chairman is not present at the time appointed for holding the meeting, the members present shall choose one of their number to be Chairman of such meeting.

9. Annual General Meeting:

- 9.1 An Annual General Meeting shall be held each Year for the purpose of receiving and considering the Board's annual report on the affairs and operations of the Foundation for the previous year and the audited financial statements in respect thereof and such other matters as may be dealt with in accordance with this Statute.
- 9.2 All Donors shall be entitled to attend any Annual General Meeting.
- 9.3 The Chairman of the Board shall be Chairman of the Annual General Meeting.

10. Secretary:

- 10.1 The Council shall from time to time nominate a person to act as Secretary of the Foundation. The Secretary shall perform such duties as may from time to time be required by the Board.

11. Dissolution:

- 11.1 The Council may on the prior recommendation of the Board resolve that the Foundation be dissolved and the Foundation shall be deemed to be dissolved on the repeal of this Statute.
- 11.2 In the event that the Foundation is dissolved any moneys or assets then forming part thereof shall be disbursed by the Council for the benefit of Muresk Agricultural College.

The Common Seal of the Western Australian Institute of Technology was hereto affixed on the 22nd day of October, 1984, by the authority of the Council.

[L.S.]

D. W. WATTS,
Director.

P. R. MAIN,
Administrative Secretary.

WESTERN AUSTRALIAN COLLEGE OF
ADVANCED EDUCATION ACT 1984.

Office of the Minister for Education,
Perth, 11 January 1984.

IT is hereby advised for general information that His Excellency the Governor, acting in accordance with the provisions of subsection (3) of section 5 of the Western Australian College of Advanced Education Act, has approved of the lease from time to time for use as private dwellings, for any term not exceeding three years, the following College properties:

- (i) Premises situated at 75 Clifton Street, Nedlands, being portion of Swan Location 648 and being Lot 529 on Plan 2300 and being the whole of the Certificate of Title Volume 896, Folio 174.

- (ii) Premises situated at 77 Clifton Street, Nedlands, being portion of Perth Suburban Lot 158 and being Lot 635 on Plan 2338 and being the whole of Certificate of Title Volume 1168, Folio 997.

- (iii) Premises situated at 70 Clifton Street, Nedlands, being in the District of Swan, containing 708 metres more or less, and marked and distinguished in the maps and books retained under the Land Act 1933 as Swan Location 10357 and being the whole of the land in Crown Grant Volume 1667, Folio 356.

R. J. PEARCE,
Minister for Education.

EDUCATION ACT 1928.

SCHOOL PREMISES AMENDMENT REGULATIONS 1984.

MADE by the Minister for Education.

Citation. 1. These regulations may be cited as the School Premises Amendment Regulations 1984.

Reg. 16 repealed and substituted. 2. Regulation 16 of the School Premises Regulations 1981* is repealed and the following regulation is substituted—

“ 16. (1) Proceedings before a court under any provision of these regulations may be instituted and taken by the Director General or any authorized person.

(2) For the purposes of subregulation (1) “authorized person” means—

(a) a police officer; or

(b) an officer of the Department appointed in writing by the Director General as an authorized person,

and where the proceedings are instituted by a person referred to in paragraph (b) he shall be deemed to have been appointed in conformity with paragraph (b) unless the contrary is shown. ”.

R. J. PEARCE,
Minister for Education.* Published in the *Government Gazette* on 28 August 1981 at pp. 3592-3597.

STATE TENDER BOARD OF WESTERN AUSTRALIA

Tenders for Government Supplies

Date of Advertising	Schedule No.	Supplies Required	Date of Closing
1984			1985
Nov. 30	874A1984	Microcomputers (120 only)—Education Department	Jan. 17
Dec. 7	933A1984	Colour television receivers (50 only)—Building Management Authority	Jan. 17
Dec. 7	944A1984	Certain Classes of motor vehicles (recalled item 9) Government requirements from the date of acceptance to October 10, 1985	Jan. 17
Dec. 14	60A1984	Frozen vegetables (1 year period) various Govt Depts	Jan. 17
Dec. 14	958A1984	Bridge Crane for Shenton Park Electrical Workshop—M.W.A.	Jan. 17
Dec. 14	960A1984	Word Processing equipment—M.R.D.	Jan. 17
Dec. 14	961A1984	75 kW Articulated wheel loaders—Mines Dept	Jan. 17
Dec. 14	962A1984	Gully Grates and frames, Catchpit grates and frames and outlet hoods—M.R.D.	Jan. 17
Dec. 14	964A1984	Sheetmetal Working machine universal type—Education Dept	Jan. 17
Dec. 21	978A1984	Traffic Signal Cable—M.R.D.	Jan. 17
Dec. 14	963A1984	Fourteen (14) metre Fibreglass or aluminium Rock Lobster Fishing Vessel one (1) only—Education Dept	Jan. 24
Dec. 21	979A1984	Data Logger and Annunciator System for Point Peron W.W.T.P.—Metropolitan Water Authority	Jan. 24
Dec. 28	987A1984	Word Processing System for the State Electoral Department	Jan. 24
Dec. 28	989A1984	28-Seater Diesel Powered Buses four (4) only—P.W.D.	Jan. 24
Dec. 28	990A1984	Traffic Signal Poles—M.R.D.	Jan. 24
Dec. 28	991A1984	40 kW Air conditioning unit for the Police Maylands Complex Library—B.M.A.	Jan. 24
Dec. 28	992A1984	19-Seater Buses four (4) only; 7 tonne tray top Truck one (1) only; 8 000 Kg GVM Cab Chassis one (1) only—P.W.D.	Jan. 24
1985			
Jan. 4	200A1985	Data Logging Equipment—Portable P.W.D.	Jan. 24
Jan. 11	221A1985	Attenuators for Midland Technical College Stage 1 Redevelopment—B.M.A.	Jan. 24
Jan. 11	56A1985	Industrial Footwear (1 year period)—Various Government Departments	Jan. 31
Jan. 11	220A1985	100mm Nominal Diameter Steel Pipe (1985 to 1986)	Jan. 31
Jan. 11	66A1985	Fish (1 year period)—Various Government Departments	Jan. 31
Jan. 11	1A1985	Paper Bags, Bed Pan Covers and Urinal Covers (1 year period)—Various Government Departments	Feb. 7
Jan. 11	217A1985	Water Heaters for the Subiaco Wastewater Treatment Plant—(Recalled)—M.W.A.	Feb. 7
1984			
Dec. 14	976A1984	Automated Library System—Education Dept	Feb. 14
1985			
Jan. 11	213A1985	Microcomputer Based Digitising System and Microcomputer Based Water Consumption Recording System—M.W.A.	Feb. 21

STATE TENDER BOARD OF WESTERN AUSTRALIA—*continued.**Tenders for Government Supplies—continued*

Date of Advertising	Schedule No.	Supplies Required	Date of Closing
<i>Service</i>			
1984			
Dec. 14	977A1984	Data Take-up for Registrar General's Office	Jan. 17
1985			
Jan. 11	212A1985	Courier System—Education Department	Jan. 24
Jan. 11	223A1985	Prosthetic Services (Recalled) (3 Year period)—Health Dept. of W.A.	Jan. 31

For Sale by Tender

Date of Advertising	Schedule No.	For Sale	Date of Closing
1984			1985
Dec. 14	953A1984	Datsun B120 Utility (XQP 859) at Derby	Jan. 17
Dec. 14	954A1984	1982 Holden WB Utility (MRD 6376) at Kununurra	Jan. 17
Dec. 14	955A1984	Ford F100 Custom Utility (XQI 123) (recalled) at Derby	Jan. 17
Dec. 14	957A1984	Holden HZ Utility (XQK 348) at Kalgoorlie	Jan. 17
Dec. 14	965A1984	1978 Nissan 12-seater Bus (XQD 192) at East Perth	Jan. 17
Dec. 14	966A1984	1980 Toyota Dyna Truck (XQL 925); 1979 Dodge Table truck (XQI 161) at Kalgoorlie	Jan. 17
Dec. 14	967A1984	1982 Ford Falcon XE Sedan (XQR 245); 1981 Ford Falcon XD Station Wagon (XQN 667) at Kalgoorlie	Jan. 17
Dec. 14	968A1984	Olivetti Word processor at Metropolitan Water Authority Centre, Leederville	Jan. 17
Dec. 14	969A1984	Teleray 3741-D Terminal at Survey and Mapping Division Mines Dept, Perth	Jan. 17
Dec. 14	970A1984	1976 Fiat Allis AD14B Dozer (MRD 221); 1976 Galion T500 Grader (MRD 765) at East Perth	Jan. 17
Dec. 14	971A1984	1983 Ford Falcon XE Station Wagon (XQR 408) (engine seized) at Karratha	Jan. 17
Dec. 14	972A1984	1982 Mitsubishi L200 Utility (MRD 6482) at Kununurra	Jan. 17
Dec. 14	973A1984	Surplus Stores at Derby	Jan. 17
Dec. 14	974A1984	Chainsaws four (4) only at Mundaring Weir	Jan. 17
Dec. 14	975A1984	1982 Ford Falcon XE Sedan (XQP 161) at Karratha	Jan. 17
Dec. 21	980A1984	Logues (69 only) at East Perth	Jan. 17
Dec. 28	982A1984	1982 Gemini TE Panel Van (MRD 6476); 1983 Holden WB Panel Van (MRD 6624) at East Perth	Jan. 17
Dec. 28	983A1984	McDonald NBBA Steel Wheel Roller (MRD 769) at East Perth	Jan. 17
Dec. 28	984A1984	1953 Bedford School Bus (UQE 396) and Bedford School Bus (UQE 397 for spare parts only) at Narrogin Agriculture College	Jan. 17
Dec. 28	985A1984	Police Vessel "Victor Mike 2" and Trailer (XTC 689) at Mews Road South Fremantle	Jan. 17
Dec. 28	986A1984	Firearms (30 only) at Maylands	Jan. 17
Dec. 28	981A1984	1971 36-Seater Bedford School Bus (UQJ 618) at Denmark Agriculture School	Jan. 24
Dec. 28	988A1984	Purchase and Removal of used old and discarded X-ray films ex Health Department	Jan. 24
1985			
Jan. 4	201A1985	Heavy Duty Trailer Axles (3 only) at East Perth	Jan. 24
Jan. 4	202A1985	Four (4) metre Viscount Caravans (UQW 552) at South Hedland	Jan. 24
Jan. 4	203A1985	1983 Holden WB Panel Van (MRD 6467) (recalled) at East Perth	Jan. 24
Jan. 4	204A1985	1982 Holden WB Utility (MRD 6501) at Kununurra	Jan. 24
Jan. 4	205A1985	1982 Commodore VH Sedan (XQO 113) at South Hedland	Jan. 24
Jan. 4	206A1985	1982 Gemini TF Sedan (XQP 120); 1982 Toyota Corolla Station Sedan (XQP 875); 1981 Nissan Urvan 15-seat Bus (XQN 123); 1981 Nissan Urvan 15-seat Bus (XQN 566) at Geraldton	Jan. 24
Jan. 4	207A1985	1978 Nissan E20 Micro Bus (MRD 4124) at East Perth	Jan. 24
Jan. 11	208A1985	Cafeteria Kitchen Equipment at East Perth	Jan. 31
Jan. 11	209A1985	Scrap Copper Wire at East Perth	Jan. 31
Jan. 11	210A1985	Diesel Engine Powered Water Pump Plant at Merredin	Jan. 31
Jan. 11	211A1985	Scrap Steel at Kununurra	Jan. 31
Jan. 11	214A1985	AB Dick Offset 360, Paper Plate Maker and Consumables at East Perth	Jan. 31
Jan. 11	215A1985	Used Tyres at Como	Jan. 31
Jan. 11	216A1985	Tyres and Tubes at South Perth	Jan. 31
Jan. 11	218A1985	Chamberlain Rims with Tyres four (4) only and Clutch Pressure Plates (Recalled) at East Perth	Jan. 31
Jan. 11	219A1985	Surplus Equipment at South Perth	Jan. 31
Jan. 11	222A1985	1983 Commodore VH Sedan (MRD 6622) at South Hedland	Jan. 31

Tenders addressed to the Chairman, State Tender Board, 815 Hay Street, Perth. will be received for the abovementioned schedules until 10 a.m. on the dates of closing.

Tenders must be properly endorsed on envelopes otherwise they are liable to rejection.

Tender forms and full particulars may be obtained on application at the Tender Board Office, 815 Hay Street, Perth and at points of inspection.

No Tender necessarily accepted.

B. E. CORBOY,
Chairman, Tender Board

STATE TENDER BOARD OF WESTERN AUSTRALIA—*continued.*

ACCEPTED TENDERS

Schedule No.	Particulars	Contractor	Rate
<i>Supply and Delivery</i>			
429A1984	Primary School Atlas (Films Only)—Education Department	Longman Cheshire Pty Ltd \$155 000
726A1984	1030 K.P.A. Heavy Duty Air Cylinders—Westrail	S.M.C. Pneumatics W.A. Pty Ltd	\$431.53 each
<i>Purchase and Removal</i>			
840A1984	1974 Chamberlain Tractor (MRD 133)—Public Works Department	Upper Swan Machinery \$4 600
849A1984	Forests Department— Item 1: Rees Waste Wood Burner	C. D. Dodd
	Item 2: Waste Wood Elevator	C. D. Dodd \$675 Lot
850A1984	Chainsaws (17 only)—Forests Department	Various Details on application
865A1984	Ford Falcon XE Sedan (XQP 124)—Public Works Department	Bay City Motors \$5 877
888A1984	Public Works Department— Item 1: Holden Gemini Sedan (XQM 225)	A. L. Mills \$3 214
	Item 2: Toyota Van (XQM 205)	M. Councillor \$6 216
894A1984	Holden 1 tonne WB (XQO 266)—Public Works Department	G. M. D. Pires \$4 650
896A1984	Mitsubishi T/Top Truck (XQJ 524)—Public Works Department	B. C. & J. K. Clarke Builders \$4 000

MAIN ROADS DEPARTMENT

Tenders

Tenders are invited for the following projects.

Tender documents are available from the Clerk-in-Charge, Orders Section, Main Roads Department, Waterloo Crescent, East Perth.

Tender No.	Description	Closing Date
		1985
185/84	Bathroom and laundry renovations to three (3) MRD Houses, Carnarvon. Documents also available Carnarvon Office	6 February

ACCEPTANCE OF TENDERS

Tender No.	Description	Successful Tenderer	Amount
146/84	Seal and reseal Northam and Narrogin Divisions	Spraypave Pty. Ltd.	\$ 535 758.30
133/84	Supply and laying of Broadloom carpet and sheet vinyl to Departmental offices and housing at Derby and Kununurra	Fremantle Commercial Flooring	19 726.28
12/84	Repainting of the steel navigational span Guildford Road Bridge No. 910	Steelcare (Australia) Pty. Ltd.	8 620.00

N. BEARDSSELL,
Acting Secretary, Main Roads.

APPOINTMENTS.

(Under section 6 of the Registration of Births, Deaths and Marriages Act 1961-1979.)

Registrar General's Office,
Perth, 21 December 1984.

THE following appointments have been approved:—

R.G. No. 61/71.—That Senior Constable Ian Frank Armit has been appointed as Assistant District Registrar of Births, Deaths and Marriages for the Merredin Registry District to maintain an office at Bruce Rock during the absence on leave of Senior Constable D. J. Mews. This appointment dates from 2 December 1984.

R.G. No. 111/71.—That Senior Constable Arthur Herbert John Beer has been appointed as Assistant District Registrar of Births and Deaths for the Moora Registry District to maintain an office at Three Springs *vice* of Senior Constable J. A. Cox. This appointment dates from 26 December 1984.

R.G. No. 506/81.—That Mr. James Adair has been appointed as Assistant District Registrar of Births, Deaths and Marriages for the Roebourne Registry District to maintain an office at Karratha during the absence on leave of Mr. F. Riebeling. This appointment dates from 20 December 1984.

R.G. No. 78/73.—That Senior Constable Albert Oosting has been appointed as Assistant District Registrar of Births and Deaths for the Northam Registry District to maintain an office at Goomalling during the absence on leave of Senior Constable D. Hinrichsen. This appointment dates from 21 December 1984 to 14 January 1985.

R.G. No. 87/71.—That Mr. Bevan Maurice Battilana has been appointed as Assistant District Registrar of Births, Deaths and Marriages for the Blackwood Registry District to maintain an office at Manjimup during the absence on leave of Mr. R. J. Bremner. This appointment dates from 7 January 1985.

R.G. No. 442/69.—That Sergeant Robert William Ingles has been appointed as Assistant District Registrar of Births, Deaths and Marriages for the Port Hedland Registry District to maintain an office at Newman *vice* of Sergeant G. F. Gillett. This appointment dates from 1 January 1985.

R.G. No. 65/73.—That Senior Constable Alexander Timms has been appointed as Assistant District Registrar of Births and Deaths for the Williams Registry District to maintain an office at Corrigin *vice* of Sergeant N. S. Adams. This appointment dates from 19 December 1984.

R.G. No. 103/68.—That Senior Constable George John Marius Van Rysinge has been appointed as Assistant District Registrar of Births and Deaths for the Blackwood Registry District to maintain an office at Pemberton *vice* Sergeant L. A. Ferguson. This appointment dates from 19 December 1984.

R.G. No. 119/71.—That First Class Constable Vernon John Elder has been appointed as Assistant District Registrar of Births and Deaths for the Northam Registry District to maintain an office at Wongan Hills during the absence on leave of Senior Constable D. B. Carter. This appointment dates from 24 December 1984.

R.G. No. 47/22.—That Mr. Roger Frederick Simm has been appointed as District Registrar of Births, Deaths and Marriages for the Northam Registry District to maintain an office at Northam during the absence on leave of Mr. M. D. McLeod. This appointment dated from 2 January 1985.

R.G. No. 38/71.—That Sergeant Alan George Hogarth has been appointed as District Registrar of Births, Deaths and Marriages for the Kimberley Goldfields Registry District to maintain an office at Halls Creek *vice* Sergeant K. R. Wagstaff. This appointment dated from 3 December 1984.

D. G. STOCKINS,
Registrar General.

State of Western Australia.
PETROLEUM ACT 1967-1981.
(Section 37.)

Notice of Grant of Exploration Permit.
Department of Mines,
Perth, 28 December 1984.

EXPLORATION PERMIT No. 309 has been granted to Ranger Oil (Australia) Limited of 8th Floor, Colonial Mutual Building, 55 St. George's Terrace, Perth, Western Australia 6000; Pontoon Oil & Minerals N.L. of 8th Floor, Colonial Mutual Building, 55 St. George's Terrace, Perth, Western Australia 6000; Australian Oil & Gas Corporation Limited of Suite 1302, American Express Tower, 388 George Street, Sydney, New South Wales 2000; Forsyth Oil & Gas N.L. 1st Floor, Griffin Centre, 28 The Esplanade, Perth, Western Australia 6000; Orca Petroleum N.L. of 2nd Floor, 69-73 Pitt Street, Sydney, New South Wales 2000; to have effect for a period of five years from 28 December 1984.

DAVID CHARLES PARKER,
Minister for Minerals and Energy.

State of Western Australia.
PETROLEUM ACT 1967-1981.

Notice of Grant of First Renewal of
Exploration Permit.
Department of Mines,
Perth, 6 January 1985.

EXPLORATION PERMIT No. 129 held by Home Energy Company Ltd, of 1st Floor, 246 Adelaide Terrace, Perth, Western Australia 6000; Ocelot International Pty Ltd, of 2nd Floor, 69 Outram Street, West Perth, Western Australia 6005; Australian Occidental Pty Ltd, of 3rd Floor, 28 The Esplanade, Perth, Western Australia 6000; Petroleum Securities Pty Ltd, of 18th Floor, 56 Pitt Street, Sydney, New South Wales 2000; Vamgas Limited, of 25th Floor, 459 Collins Street, Melbourne, Victoria 3000; has been renewed in accordance with the provisions of the above Act for a further period of five (5) years commencing on the day after the day on which the previous permit term ceased to have effect.

D. R. KELLY,
Director General and
Under Secretary for Mines.

MINING ACT 1978-1983.

Notice of Intention to Forfeit.
Department of Mines,
Perth, 8 January 1985.

IN accordance with Regulation 50 (b) of the Mining Act 1978-1983, notice is hereby given that unless the rent due on the undermentioned mining tenements be paid on or before 15 February 1985 it is the intention of the Hon. Minister for Minerals and Energy under the provisions of sections 96A (1) and 97 (1) of the Act, to forfeit such for breach of covenant *viz* non-payment of rent.

D. R. KELLY,
Director General and
Under Secretary for Mines.

WEST KIMBERLEY MINERAL FIELD.

Mining Lease.

04/24—Adelaide Quarry Industries Ltd.
Exploration Licences.

04/48—BHP Minerals Limited.
04/49—BHP Minerals Limited.

ASHBURTON MINERAL FIELD.

Mining Leases.

08/2—Bell Basic Industries Ltd.
08/4—Bell Basic Industries Ltd.

MURCHISON MINERAL FIELD.

Cue District.

Mining Lease.

20/13—Poona Emerald Pty. Ltd.

Meekatharra District.

Exploration Licence.

51/37—Novak, Vaclav Jaroslav; Novak, John; Dvorak, Vincent.

PILBARA MINERAL FIELD.

Nullagine District.

Exploration Licence.

46/26—Gates, Anthony Hedley.

WEST PILBARA MINERAL FIELD.

Exploration Licence.

47/98—Paider Pty. Ltd. Western United Holdings Limited.

EAST MURCHISON MINERAL FIELD.

Wiluna District.

Mining Leases.

53/10—East Murchison Mining Pty. Ltd.

53/11—East Murchison Mining Pty. Ltd.

DUNDAS MINERAL FIELD.

Exploration Licence.

63/71—Morton, John Laurence; Morton, Louise Mary Melisande.

YILGARN MINERAL FIELD.

Exploration Licences.

77/26—Renison Limited.

77/30—Harmark Pty. Ltd.

EAST COOLGARDIE MINERAL FIELD.

East Coolgardie District.

Mining Lease.

26/4—Bernardi, Albert; Fanetti, Andrew.

MINING ACT 1978-1983.

Notice of Application to Forfeit.

Department of Mines,

Perth, 7 January 1985.

IN accordance with Regulation 49 (2) (c) of the Mining Act 1978-1983, notice is hereby given that unless the rent due on the undermentioned Prospecting Licence is paid before 10.00 a.m. on 19 February 1985, the licences are liable to forfeiture under the provisions of section 96 (1) for breach of covenant, viz., non-payment of rent.

D. REYNOLDS,
Warden.

To be heard in the Warden's Court Kalgoorlie on 19 February 1985.

BROAD ARROW MINERAL FIELD.

Prospecting Licence.

24/481—Farr, Michael; Auguste, Robert.

24/487—Grants Patch Mining Limited.

24/488—Carn, Gary Arthur.

24/512—Tern Minerals N.L.

24/541—Hammond, Neville Lawrence.

24/542—Renioh, Peter.

24/543—Rinaldi, Bradley Martin; Vince, Evan.

24/545—Sanders, Noel Brian; Vince, Evan.

24/553—Hammond, Neville Lawrence.

24/554—Naismith, Clyde.

EAST COOLGARDIE MINERAL FIELD.

Bulong District.

Prospecting Licence.

25/148—Donnelly, Peter Michael.

25/149—Southern Goldfields Limited.

25/150—Southern Goldfields Limited.

East Coolgardie District.

Prospecting Licence.

26/110—Goyder, Timothy Rupert Barr.

26/111—Goyder, Timothy Rupert Barr.

26/112—Goyder, Timothy Rupert Barr.

26/114—Goyder, Timothy Rupert Barr.

26/115—Goyder, Timothy Rupert Barr.

26/116—Goyder, Timothy Rupert Barr.

26/347—Curtis, Stanley; Hunt, Leslie Frank.

26/387—Plackett, Brian John.

26/396—Tunax Resources N.L.

NORTH EAST COOLGARDIE MINERAL FIELD.

Kanowna District.

Prospecting Licence.

27/76—Johnston, David Albert Lloyd.

27/77—Gyoergy, Zigmund Edward.

27/92—Virgo, Trevor Sydney.

27/136—Weedon, Rodney Percival John.

27/137—Weedon, Rodney Percival John.

27/138—Weedon, Rodney Percival John.

27/139—Weedon, Rodney Percival John.

27/140—Weedon, Rodney Percival John.

27/141—Weedon, Rodney Percival John.

27/146—French, Donald Victor.

27/147—French, Donald Victor.

27/164—Rout, Betty Alice; Valenti, Alfred Aldo; Rout, Kenneth Cameron Edward; Mannkal Mining Pty Ltd.

27/181—Madan, Anupam Shobha.

27/190—Picton-King, David Richard.

27/192—Ortmueller, Peter Karl; Corless, Wayne, Michael.

27/193—Ortmueller, Peter Karl; Corless, Wayne, Michael.

27/194—Ortmueller, Peter Karl; Corless, Wayne, Michael.

27/195—Ascot Holdings Pty Ltd.

27/196—Ascot Holdings Pty Ltd.

27/197—Ascot Holdings Pty Ltd.

MINING ACT 1978-1983.

Notice of Application to Forfeit.

Department of Mines,

Perth, 7 January, 1985.

IN accordance with Regulation 49 (2) (c) of the Mining Act 1978-1983, notice is hereby given that unless the rent due on the undermentioned Prospecting Licences is paid before 10.00 a.m. on 15 February 1985, the licences are liable to forfeiture under the provisions of section 96 (1) for breach of covenant, viz., non-payment of rent.

M. J. STAPP,
Warden.

To be heard in the Warden's Court, Carnarvon on 15 February 1985.

ASHBURTON MINERAL FIELD.

Prospecting Licences.

08/66—Payne, Colin Wesley.

08/71—Barrett, Thomas Leslie.

08/72—Payne, Colin Wesley.

08/77—Rose, William; Slatter, James William.

GASCOYNE MINERAL FIELD.

Prospecting Licences.

09/55—Gold and Mineral Exploration N.L.

09/56—Gold and Mineral Exploration N.L.

MINING ACT 1978-1983.

Notice Intention to Forfeit.

Department of Mines,

Perth, 8 January 1985.

IN accordance with Regulation 50 (b) of the Mining Act 1978-1983, notice is hereby given that unless the rent due on the undermentioned mining tenements be paid on or before the 25 January 1985, it is the intention of the Honourable Minister for Minerals and Energy under the provisions of section 97 (1) of the Act, to forfeit such breach of covenant viz., non-payment of rent.

D. R. KELLY,
Director General and
Under Secretary for Mines.

NORTH COOLGARDIE MINERAL FIELD.

Menzies District.

Prospecting Licence.

- 29/127A—Brewer, Gerard Victor.
- 29/129—Doyle, Philip Francis; Brewer, Gerard Victor.
- 29/146—Doyle, Philip Francis.
- 29/150—Geonomics Pty Ltd; Atacama Mining Corporation Pty Ltd.
- 29/162—Brewer, Gerard Victor.
- 29/163—Geonomics Pty Ltd; Atacama Mining Corporation Pty Ltd.
- 29/164—Geonomics Pty Ltd; Atacama Mining Corporation Pty Ltd.

29/165—Geonomics Pty Ltd; Atacama Mining Corporation Pty Ltd.

Yerilla District.

Prospecting Licence.

- 31/47—Mineral Underwriters Limited.
- 31/110—Kidson, Donul Thomas; Kofalui, Ervin Peter; Szigligeti, Joseph.
- 31/111—Kidson, Donul Thomas; Kofalui, Ervin Peter; Szigligeti, Joseph.
- 31/112—Kidson, Donul Thomas; Kofalui, Ervin Peter; Szigligeti, Joseph.
- 31/113—Kidson, Donul Thomas; Kofalui, Ervin Peter; Szigligeti, Joseph.

EXPLOSIVES AND DANGEROUS GOODS ACT 1961.

EXPLOSIVES AND DANGEROUS GOODS (AUTHORIZED EXPLOSIVES) AMENDMENT ORDER (No. 7) 1984.

MADE by His Excellency the Governor in Executive Council.

Citation. 1. This Order may be cited as the Explosives and Dangerous Goods (Authorized Explosives) Amendment Order (No. 7) 1984.

Commencement. 2. This Order shall take effect on and from the day on which notice of this Order is published in the *Government Gazette*.

Principal Order varied. 3. The Schedule to the Explosives and Dangerous Goods (Authorized Explosives) Order 1978* is varied under the heading "CLASSIFICATION 1.ID." by inserting in its appropriate alphabetical position the following—
 " (0241) Molanite 115 (ZZ) ".

By His Excellency's Command,
 R. G. COOPER,
 Clerk of the Council.

* Published in the *Government Gazette* on 14 July 1978 at pp. 2409-2410 and amended from time to time thereafter.

MINING ACT 1904

Department of Mines,
 Perth, 18 December 1984.

IN accordance with the provisions of the Mining Act 1904, His Excellency the Governor in Executive Council has been pleased to deal with the following mining tenements.

D. R. KELLY,
 Director General and Under Secretary for Mines.

The undermentioned applications were approved conditionally:

GOLD MINING LEASES

Mineral Field	District	No. of Leases
Peak Hill	—	52/881, 52/910
East Murchison	Wiluna	53/911
Murchison	Mt. Magnet	58/2422, 58/2557

COAL MINING LEASES

Mineral Field	District	No. of Leases
South West	—	70/3785 to 70/3788, 70/3797 to 70/3803

The undermentioned applications for Licences to Treat Tailings were approved for a period of twelve (12) months from 15 January, 1985 to 14 January, 1986.

Mineral Field	District	No. of Licence
East Murchison	Wiluna	53/73 (4236H), 53/74 (4237H)

The undermentioned applications for Authority to Mine on Exempted Lands were approved conditionally:

Authority to Mine	Tenement	Mineral Field	District
26/253 to 26/256	Mineral Claims 26/2088, 2089, 2091, 2092	East Coolgardie	East Coolgardie
38/1352	Mineral Claim 38/8183	Mount Margaret	Mount Margaret
51/400 to 51/382	Mineral Claims 51/4585, 51/4586	Murchison	Meekatharra

COMPANIES (CO-OPERATIVE) ACT 1943-1982.

Notice of Increase in Share Capital Beyond the Registered Capital.

Pursuant to section 66 (1).

Westralian Farmers Co-Operative Limited.

1. Westralian Farmers Co-operative Limited hereby gives notice that by a resolution of the Company passed on 20 November 1984 the nominal share capital of the company was increased by the addition thereto of the sum of \$35 000 000 divided into 17 500 000 shares of two dollars each beyond the registered capital of \$35 000 000.

2. The additional capital is divided as follows:—

Number of Shares; Class of Shares; Nominal Amount of each Share.

17 500 000; ordinary; \$2.00.

3. The conditions subject to which the new shares are to be issued are as follows:—

(a) The Ordinary Shares referred to above will rank *pari passu* in all respects with the existing Ordinary Shares of \$2.00 each in the capital of the Company.

Dated this 20th day of December, 1984.

PAUL STEVEN GARDINER,
Secretary.

COMPANIES (CO-OPERATIVE) ACT 1943-1982.

Notice of Increase in Share Capital Beyond the Registered Capital.

(Section 66.)

B.K.W. Co-operative Limited.

B.K.W. CO-OPERATIVE LIMITED hereby gives notice that by a special resolution of the Company passed on 14 December 1984 the nominal share capital of the company was increased by the sum of \$700 000 divided into 350 000 shares of \$2.00 each beyond the current registered capital of \$300 000 divided into 150 000 shares of \$2.00 each.

The additional capital is divided as follows:—

Number of Shares	Class of Shares	Nominal Amount of Each Share
350 000	Ordinary	\$2.00

The conditions subject to which the new shares are to be issued are as follows:

To rank *pari passu* with existing ordinary shares.

Dated this 14th day of December, 1984.

G. D. McGUIRE,
Chairman of the Meeting.

UNCLAIMED MONEYS ACT 1912.

The Shell Company of Australia Limited.

Register of Unclaimed Moneys 31 December 1984.

Name and Last Known Address of Owner in Books; Total Amount Due to Owner; Description of Unclaimed Money; Date of Last Claim.

A. R. & S. A. Graham, Kondinin; \$49.28; Amount paid Twice 31/8/78.

Mr. Olsthorn, 32 Constitution Street, Bunbury; \$46.99; Refund of Credit Balance 27/9/78.

B. Green, Adiliad Street, Busselton; \$10.00; Refund of Credit Balance 24/10/78.

R. Glazebrook, 225 Anzac Terrace, Bassendean; \$15.00; Refund of Credit Balance 24/11/78.

UNCLAIMED MONEYS ACT 1912.

Shell Chemical (Australia) Pty. Ltd.

Register of Unclaimed Moneys 31 December 1984.

Name of Last Known Address of Owner in Books; Total amount due to Owner; Description of Unclaimed Money; Date of Last Claim.

Steel Treatment Protection, Perth; \$135.90; Refund of Credit Balance 31/8/78.

UNCLAIMED MONEYS ACT 1912.

TVW Enterprises Ltd.

Register of unclaimed money held by TVW Enterprises Ltd.

Name and last known address of owner on books; total amount due to owner; description of unclaimed money; date of last claim.

Mr. G. W. Firth, 45 Stanhope Road, Killara, N.S.W. 2071; \$28.38; dividends paid by TVW Enterprises Ltd in March 1977 and September 1978.

Estate of Late F. M. Dowling, C/o Central Share Registry of Australia Pty Limited, G.P.O. Box 1271, Adelaide, S.A. 5001; \$42.61; dividends paid by TVW Enterprises Ltd in October 1977, March 1978 and September 1978.

Mr. A. L. Veall, C/o Central Share Registry of Australia Pty Limited, G.P.O. Box 1271, Adelaide, S.A. 5001; \$138.60; dividends paid by TVW Enterprises Ltd in October 1977 and September 1978.

UNCLAIMED MONEYS ACT 1912.

Albany Advertiser (1932) Limited.

Register of unclaimed money held by Western Mail Ltd.

Name and last known address of owner on books; total amount due to owner; description of unclaimed money; date of last claim.

Estate of Mrs. E. Hortin, C/o Haynes Robinson, P.O. Box 485 Albany, W.A. 6330; \$28.00; dividend paid by Albany Advertiser (1932) Limited in December 1978.

UNCLAIMED MONEYS ACT 1912.

Documentary Services Pty. Ltd.

Register of Unclaimed Money Held by Documentary Services Pty. Ltd.

Name and Last Known Address of Owner; Total Amount Due to Owner; Description of Unclaimed Money; Date Cheque Issued.

Land Titles Office Perth; \$15.00; Unknown; 9/1/78.

Bryant & Owen Solicitors, 28 Outram Street, West Perth; \$15.00; Costs re Letter of Undertaking; 26/1/78.

Bryant & Owen Solicitors, 28 Outram Street, West Perth; \$15.00; Cost re Letter of Undertaking; 30/3/78.

Rodney John Vernon, 40 Driffield Street, Hamersley 6022; \$19.55; Refund after adjustment of Land Tax; 18/7/78.

Total \$64.55.

UNCLAIMED MONEYS ACT 1912.

Register of Unclaimed Money Held by the Colonial Mutual General Insurance Company Limited as at 31 December 1984.

Name and last known address of owner on books; Total amount due to owner; Description of unclaimed money; Date of last claim.

T. S. Bushby, Address Unknown; \$35.23; Refund of overpaid premiums; 15/8/77.

P. J. Turner, C/o Merredin High School; \$29.38; Cancellation of policy 60032125; 2/2/77.

C. G. Sloan; \$26.06; Refund due to cancellation of policy 60040979; 3/5/77.

K. W. Burge, I.R.T.B. 552565, Kapooka; \$10.50; Refund of overpaid premiums policy 60000387; 28/7/77.

R. A. MacPherson, 356 Hardy Road, Cloverdale; \$61.56; Refund of overpaid premiums; 31/10/78.

Stenhouse (N.S.W.) Ltd, 21 Thompson Road, Mandurah; \$769.76; Commission payments for October 1978; 15/11/78.

Total \$932.49.

UNCLAIMED MONEYS ACT 1912.

Register of Unclaimed Money Held by the
Colonial Mutual Life Assurance Society Limited
as at 31 December 1984.

Name and last known address of owner on books; Total amount due to owner; Description of unclaimed money; Date of last claim.

- Raymond K. Hutchison, 3 Lancefield Street, Laverton 6440; \$20.04; Refund of overpaid p/n 1437759/3186651 (0); 16/5/78.
- Douglas H. Crosby, 10 Edmund Way, Calista 6167; \$12.68; Refund of overpaid premiums p/n 1425570/224 (7); 19/5/78.
- Maureen A. Hart, 2 Maidos Street, Ashfield 6054; \$35.00; Refund of overpaid premiums p/n 1429345 (0); 13/7/78.
- C. R. Cumming, 25 Swanston Street, Mt. Yokine 6060; \$27.00; Refund of overpaid premiums p/n 303153-3185731 (1); 21/9/78.
- Harold C. C. Attril, 5 McCormick Street, Warnbro; \$37.60; Refund of overpaid premiums p/n 1430597 (3); 20/3/78.
- Wilfred Hippisley, 6/133 Bayswater Road, Rushcutters N.S.W.; \$27.75; Refund of overpaid premiums p/n 1432665 (6); 29/3/78.
- Elvas A. Bradbury, 50 Angelo Street, South Perth 6151; \$11.96; Refund of overpaid premiums p/n 303153/514929 and p/n 303153/568716; 1/8/78.
- Lesley C. and Susan F. Miller, 3 Dundas Court, Kalamunda West 6444; \$16.80; Refund of overpaid premium p/n 555592/6659; 1/8/78.
- F. A. S. & G. P. Imberti, 46 New Crompton Street, East Kalamunda; \$30.00; Refund of overpaid premium p/n 555592/6707; 17/8/78.
- E. Ytoma, 18 Doradeen Close, Hillman; \$15.96; Refund of overpaid premiums p/n 1435652 (1); 29/3/78.
- P. A. Paulin, 7 Blythe Avenue, Yokine; \$10.00; Refund of overpaid premiums p/n 43375/1856063; 6/9/78.
- J. A. Howie, Clianthuo Way & Banjine Road, Koon-gamia; \$19.98; Refund of overpaid premiums p/n 302182/3266539 (0); 27/10/78.
- G. A. Marsh, 60 Taylor Street, Tambellup 6320; \$127.86; Refund of deposit premium Prop no. 740522; 9/1/78.
- J. C. & E. L. Cooper, Address unknown; \$116.83; Refund of overpaid premium C/n S0780030; 22/2/78.
- P. E. Ridge, 25A Richmond Avenue, Shoalwater Bay; \$16.25; Refund of overpaid premiums p/n 3186110; 30/3/78.
- T. M. Halton, Flat 12 Beverly Court, 11 Herdsman Parade, Wembley; \$18.00; Refund of overpaid premiums p/n 142770/3186601 (5); 19/5/78.
- L. Curl, 11 Campaspe Court, Kambalda West; \$20.00; Refund of overpaid premiums p/n 555592/6154 \$14.00, p/n 555592/6153 \$6.00; 16/5/78.
- M. K. Pech, Address unknown; \$128.02; Refund of deposit premium Prop no. 741835; 6/6/78.
- W. J. McDougall, 18 Templeton Crescent, Girrawheen; \$64.35; Refund of overpaid premiums p/n 1363783 (0); 18/7/78.
- E. H. Nix, Address unknown; \$16.50; Amount received with insufficient details; 30/3/78.
- Total \$772.58.

UNCLAIMED MONEYS ACT 1912.

Albany Building Society 77 Albany Highway,
Albany W.A. 6330.

Register of Unclaimed Money held by the Albany
Building Society.

Name and last known address of owner on books;
Total amount due to owner; Description of Unclaimed
Money; Date of last claim.

- Thomas James McLean Clark and Elsie May Clark, Lot 64 Angove Road, Albany, W.A. 6330; \$50.00; House maintenance money; 18 March 1964.
- Edmund Norbet Joseph Collis and Lorna Joy Collis, Lot 37 Drew Street, Albany, W.A. 6330; \$150.00; House maintenance money; 7 January 1965.

Keith Herbert and Elizabeth Janet Herbert, Lot 284 Mawson Street, Albany, W.A. 6330; \$150.00; House maintenance money; 9 November 1967.

Raif Pethely and Noreen Joyce Pethely, Lot 130 Phillis Street, Esperance, W.A. 6450; \$150.00; House maintenance money; 4 August 1966.

TRUSTEES ACT 1962.

IN the matter of the Will of Nora George late of 97 First Avenue Mount Lawley in the State of Western Australia, Married Woman deceased.

CREDITORS and other persons having claim to which section 63 of the Trustees Act 1962, and amendments thereto relate in respect of the estate of the above named deceased who died on 31 May 1984 are required by the Executors John Swift, Solicitor and Cedric David Williamson, Solicitor both of Messrs. Corser & Corser, 109 St. George's Terrace, Perth, Western Australia to send particulars of their claim to them by 8 February 1985 after which date the said Executors may convey or distribute the assets having regard only to the claims of which they have had notice.

Dated the 2nd day of January, 1985.

TRUSTEES ACT 1962.

In the matter of the Estate of Vera Florence Anderson late of 7/15 Lawley Crescent, Mount Lawley in the State of Western Australia, Widow, deceased intestate.

CREDITORS and other persons who have claims (to which section 63 of the Trustees Act 1962 (as amended) relates) in respect of the Estate of the abovenamed deceased who died on 10 January 1983 at Mount Lawley in the State of Western Australia are required by the Administrators of her Estate, Peter William Patterson Nicol and Allan Archibald Nicol to send particulars of their claims to them care of the Estate's Solicitors, Bostock and Ryan, 1st Floor, 178 St. George's Terrace, Perth, Western Australia by 12 February 1985 after which date the Administrators may convey or distribute the assets, having regard only to the claims of which they have notice.

Dated the 7th day of January, 1985.

(Bostock and Ryan Solicitors for the Administrators, 1st Floor, 178 St. George's Terrace, Perth W.A. 6000.)

TRUSTEES ACT 1962.

Notice to Creditors and Claimants.

WEST AUSTRALIAN TRUSTEES LIMITED of 135 St. George's Terrace, Perth, requires creditors and other persons having claims (to which Section 63 of the Trustees Act 1962 relates) in respect of the Estates of the undermentioned deceased persons, to send particulars of their claims to it by the date stated hereunder, after which date the Company may convey or distribute the assets, having regard only to the claims of which it then has notice.

Last Date for Claims: 11/2/85.

Bernard, Doris Violet, late of 95B Oats Street, Carlisle, Widow, died 3/12/84.

Dunlop, Daniel, late of 177 Tucker Street, Capel, Retired Mine Worker, died 25/11/84 (Enquiries to 11 Stirling Street, Bunbury, Tel. 211 336).

Horne, Robert William, late of Grays Road, Manjimup, Farmer, died 23/9/84 (Enquiries to 11 Stirling Street, Bunbury, Tel. 211 336).

Jones, Darryl Frederick, late of 1 Bolton Way, Collie, Miner, died between 6/11/84 and 7/11/84 (Enquiries to 11 Stirling Street, Bunbury, Tel. 211 336).

O'Callaghan, Hilda May, late of 120 Clifton Road, Brunswick Junction, Married Woman, died 22/11/84 (Enquiries to 11 Stirling Street, Bunbury, Tel. 211 336).

Ryder, Thomas Jackson, late of 98 Zamia Street, Northcliffe, Retired Farmer, died 16/11/84 (Enquiries to 11 Stirling Street, Bunbury, Tel. 211 336).

Stewart, Edna May, late of Flat 16, "Burramia" 7 Baldwin Street, Como, Widow, died 3/12/84.

Dated at Perth this 8th day of January, 1985.

L. C. RICHARDSON,
General Manager.

PERPETUAL TRUSTEES W.A. LTD.
ACT 1922-1980.

NOTICE is hereby given that pursuant to section 4A (3) of the Perpetual Trustees W.A. Ltd Act 1922-1980 the Company has elected to administer the estate of the undermentioned deceased persons:—

Name of Deceased; Occupation; Address;
Date of Death; Date of Election.

Sutherland, Violet Mary; Widow; Late of Craigville Convalescent Hospital, Cnr. French and Stock Roads, Melville; 3 August 1984; 13/11/84.

Willis, Ernest Leonard; Retired Supervisor; Late of 9 Frederick Street, Gosnells; 22 September 1984; 20/11/84.

Dated at Perth the 8th day of January, 1985.

D. O. D. PRICE,
Divisional Manager,
Trust Services Division,
Perpetual Trustees W.A. Ltd.

TRUSTEES ACT 1962.

Notice to Creditors and Claimants.

CREDITORS and other persons having claims (to which section 63 of the Trustees Act 1962 relates) in respect of the Estates of the undermentioned deceased persons, are required by Perpetual Trustees W.A. Ltd. of 89 St. George's Terrace, Perth, to send particulars of their claims to the Company, by the undermentioned date, after which date the said Company may convey or distribute the assets, having regard only to the claims of which the Company then has notice.

Claims for the following one month after the date of publication hereof.

Barwick, Sylvia De Foe, late of 9 Opal Place, Riverton. Retired Nurse. Died 3 October 1984.

Hoft, Dorothy Marjorie, late of 359 Light Street, Morley. Widow. Died 27 May 1984.

Ingram, Raymond Frederick, late of 19 Rae Street, Leederville. Truck Driver. Died 3 September 1984.

Kell, William Haywood, late of 19 Swanston Street, Yokine. Retired Cycle Manufacturer. Died 6 October 1984.

Low, Thomas Buchanan, late of 2 Tidefall Street, Safety Bay. Retired Harbour Master (in the Will Retired Colonial Civil Servant). Died 18 December 1984.

Stemburger, Elena, late of 15 Coghland Road, Subiaco. Widow. Died 24 August 1984.

Sutherland, Violet Mary, late of Craigville Convalescent Hospital, Cnr. French and Stock Roads, Melville. Widow. Died 3 August 1984.

Dated at Perth this 8th day of January, 1985.

D. O. D. PRICE,
Divisional Manager,
Trust Services Division,
Perpetual Trustees W.A. Ltd.

TRUSTEES ACT 1962.

Notice to Creditors and Claimants.

CREDITORS and other persons having claims (to which section 63 of the Trustees Act relates) in respect of the Estates of the undermentioned deceased persons are required to send particulars of their claims to me on or before 11 February 1985, after which date I may convey or distribute the assets, having regard only to the claims of which I then have notice.

Abercromby, Ruth Newton, late of St. George's Hospital, 20 Pinaster St, Mt. Lawley, died 26/12/84.

Browne, Elizabeth Dick, late of 48 Churchill Avenue, Mandurah, died 18/12/84.

Cobby, Leslie William, late of 7A Hillier Crescent, Hamilton Hill, died 20/12/84.

Coleman, Warren John, late of 36 McManus Street, Wilson, died 14/12/84.

Cook, Daisy Matilda, late of 552 Blundell Street, West Swan, died 16/12/84.

Davies, Rodney Keith, formerly of 34 Strickland Street, South Perth, late of 60 McCabe Street, Mosman Park, died 3/11/84.

Dempster, Eileen Anne Hilda Sara, late of St. Luke's Nursing Home, 429 Rokeby Road, Subiaco, died 20/11/84.

Dixon, William, late of 80 Pink Lake Road, Esperance, died 5/11/84.

Gent, Doris Gwendoline, late of 1 Sharyn Road, Walliston, died 7/12/84.

Glennie, Bernice Jean, late of 12 Haslemere Drive, Armadale, died 11/12/84.

Groves, William Frederick, late of 64 Clarence Street, Mt. Lawley, died 17/12/84.

Hudson, Joyce Elizabeth, late of 30 Irvine Street, Peppermint Grove, died 27/12/84.

Hughes, Alan Leslie, late of 319 Kirkham Hill Terrace, Maylands, died 4/12/84.

Linney, Florence Ivy, late of Mertome Village, Winifred Road, Bayswater, died 5/12/84.

Llorens, Philip Richard, late of 13 Silky Oak Lane, Willetton, died 14/11/84.

McAuliffe, David, late of Unit 4, 232 Serpentine Road, Albany, died 27/10/84.

McLachlan, Helen Harriet, late of Home of Peace, Walter Road, Inglewood, died 26/11/84.

Moore, Adriana Jacoba, late of 8 Marian Street, Leederville, died 22/12/84.

Shields, Jean Agnes, late of Nazareth House, 84 Collick Street, Hilton, died 26/11/84.

Skeet, Mildred Joy, late of 14 Belfast Street, Morley, died 21/11/84.

Thatcher, Helene, formerly of 6 Clarke Street, East Cannington, late of Parry House, Warlingham Drive, Lesmurdie, died 30/11/84.

Turich, Ivan, (also known as Turich, Jack) late of 47 Victoria Street, Redcliffe, died 20/10/74.

Walton, Eileen Beatrice Kates, late of Unit 2, 35 Robert Street, Como, died 5/12/84.

Watson, Kenneth Wilfred, late of 15 Bradley Way, Lockridge, died 16/12/84.

White, Jessie Primrose, late of Hamersley Nursing Home, Rokeby Road, Subiaco, died 21/12/84.

Yews, Arthur Roy Duke, late of Unit 31 Riverview Gardens, 20 Dean Street, Claremont, died 15/12/84.

Dated the 7th day of January, 1985.

S. H. HAYWARD,
Public Trustee,
Public Trust Office,
565 Hay Street,
Perth.

**PUBLIC TRUSTEE ACT 1941
AND AMENDMENTS.**

NOTICE is hereby given that pursuant to section 14 of the Public Trustee Act 1941 and amendments the Public Trustee has elected to administer the estates of the undermentioned deceased persons.

Dated at Perth the 7th day of January, 1985.

S. H. HAYWARD,
Public Trustee,
565 Hay Street,
Perth, W.A. 6000.

Name of Deceased; Occupation; Address;
Date of Death; Date Election Filed.

Hudson, Frances Margaret; Widow; Medina; 24 or 25/10/84; 17/12/84.
Taylor, William; Retired Linesman; Mosman Park; 25/10/84; 17/12/84.
Palmer, Maida Isabel; Retired Clerk; Rivervale; 12/10/84; 17/12/84.
Campbell, Douglas Malcolm; Retired Trades Assistant; Cloverdale; 28/10/84; 17/12/84.
Iles, David Martin; Proof Reader; Attadale; 27/9/84; 17/12/84.
Kennedy, Patrick Martin; Retired Shearer; West Midland; 27/10/84; 17/12/84.
Seubert, Vernon Gordon; Retired Ship's Captain; Cloverdale; 13/9/84; 17/12/84.
Wears, James; Retired Cleaner; Wagin; 14/9/84; 28/12/84.
D'Alton, Hazel Edith; Spinster; Osborne Park; 24/6/84; 28/12/84.
Dewar, Lois Alice; Widow; Mosman Park; 5 or 6/11/84; 28/12/84.
Hitchcock, Ernest Edward; Retired Labourer; Bullsbrook; 6/11/84; 28/12/84.
Morrison, Mabel Murrison; Married Woman; Eden Hill; 6/11/84; 28/12/84.
Turner, William Mark; Clerk; East Fremantle; 8/11/84; 28/12/84.
Wood, Eric Stanley; Retired Storeman; Kalgoorlie; 28/3/84; 28/12/84.
Vettler, Bridget Delia; Widow; Inglewood; 16/11/84; 28/12/84.

NOTICE

**GOVERNMENT GAZETTE
ADVERTISING CHARGES**

Deceased Estate Notices, per Estate—\$8.80

Real Estate and Business Agents and
Finance Brokers Licences, Per Notice—
\$17.60

All other notices

Per Column Centimetres—\$1.80

Minimum Charge—\$8.80

**REPORT OF THE HONORARY
ROYAL COMMISSION INTO
THE DAIRY PRODUCTS AND
MARKET MILK 1982**

Chairman Hon. B. R. Blaikie, M.L.A.

Counter Sales—\$4.00

Mailed Plus Postage on 1 kg

**REPORT OF THE
ROYAL COMMISSION INTO
AIRLINE SERVICES IN W.A. 1975
(Commissioner Hon. Sir Reginald R. Sholl)**

Prices—

Counter Sales—\$5.00

Mailed Plus Postage on 1 kg

**REPORT BY COMMITTEE OF INQUIRY
INTO
TEACHER EDUCATION,
NOVEMBER, 1980.**

Chairman—Dr. R. L. VICKERY

Prices:—

Counter Sales—\$2.50.

Mailed plus postage on 250 grams

**REVIEW OF
FIREARM LEGISLATION
OF WESTERN AUSTRALIA—1981**

By O. F. Dixon

Prices—

Counter Sales—\$3.00

Mailed Plus Postage on 1 kg

**ELECTORAL ACT ENQUIRY
REPORT OF HIS HONOUR A. E. KAY**

TO THE

HONOURABLE D. H. O'NEIL, M.L.A.

CHIEF SECRETARY

October 1978.

Counter Sales—\$2.00

Mailed plus postage on 400 grams

**REPORT OF THE EGG INDUSTRY
ENQUIRY OF W.A., 1973.
(Neil D. McDonald Enquirer.)**

Prices—

Counter Sales—\$3.50

Mailed Plus Postage on 1 kg

**WESTERN AUSTRALIA 1829-1979
REPORT ON THE CELEBRATIONS
TO THE PARLIAMENT OF
WESTERN AUSTRALIA BY THE
150th ANNIVERSARY BOARD**

Executive Chairman—

Slade Drake-Brockman, C.M.G.

Prices—

Counter Sales—\$10.00

Mailed Plus Postage on 1 kg

GOVERNMENT GAZETTE

NOTICE TO SUBSCRIBERS

COPY DEADLINE All copy for publication must be in the hands of the Government Printer by 3 p.m. on the **WEDNESDAY** before publication.

WILLIAM C. BROWN, J.P.
Government Printer.

**PROPOSED
INDUSTRIAL RELATIONS ACT**

AS PREPARED BY

E. R. KELLY, ESQ.,

Senior Commissioner

W.A. Industrial Commission

September 21, 1978.

Counter Sales—\$1.50

Mailed plus postage on 500 grams

**Report of Government Secondary
Schools Discipline Committee**

**DISCIPLINE IN
SECONDARY SCHOOLS
IN WESTERN AUSTRALIA**

1972

Prices—

Counter Sales—\$1.00

Mailed Plus Postage on 1 kg

**REPORT 1983
OF THE
HONORARY ROYAL COMMISSION
INTO THE SUITABILITY OF
PRESENT LAWS RELATING TO
RACING AND TROTTING
IN WESTERN AUSTRALIA**

In their application to the allocation of surplus T.A.B. moneys as provided in the Totalisator Agency Betting Board Act 1960-1973 in Particular and other related Acts and Issues.

(Commissioner—Hon. N. E. Baxter)

Prices:

Counter Sales—\$2.50

Mailed plus postage on 400 grams

**REPORT OF THE SELECT COMMITTEE
APPOINTED BY THE LEGISLATIVE
COUNCIL TO INQUIRE INTO AND REPORT
UPON THE
CURRENT POSITION OF NATIONAL
PARKS WITHIN THE STATE**

Presented by the Hon. A. A. Lewis, M.L.C.,
27th November, 1979.

Prices—

Counter Sales—\$0.50

Mailed plus postage on 86 grams

**POST SECONDARY EDUCATION
IN
WESTERN AUSTRALIA
REPORT 1976**

Chairman—Professor P. H. Partridge

Prices—

Counter Sales—\$3.00

Mailed plus postage on 500 grams

**REPORT BY THE PETROL PRICES
ADVISORY COMMITTEE
TO THE MINISTER
FOR CONSUMER AFFAIRS
THE HON. A. TONKIN, M.L.A.
JULY 1983.**

Chairman—K. M. Lehane.

Prices—

Counter Sales—\$2.30

Mailed plus postage on 500 grams

**REPORT OF THE HONORARY
ROYAL COMMISSION INTO THE
BEEF AND SHEEP MEATS
INDUSTRY 1976.**

Chairman Hon. A. V. Crane, M.L.A.

Prices—

Counter Sales—\$3.50

Mailed Plus Postage on 1 kg

**REPORT ON THE INQUIRY INTO
THE BUILDING INDUSTRY OF
WESTERN AUSTRALIA, 1973-74**

(Enquirer, Charles Howard Smith, Q.C.)

Prices—

Counter Sales—\$1.00

Mailed plus postage on 400 grams

Available only from Marine and Harbours
Department, 6 Short Street, Fremantle.

Phone 335 0888.

Navigable Waters Regulations, 1958.

Regulations for Preventing Collisions at Sea.

Regulations for the Examination of Applicants for
Masters, Mates, Coxswain, Engineers, Marine
Motor Engine Drivers and Marine Surveyors.

SPECIAL NOTICE.

Concerning "Government Gazette" notices for
publication lodged at the Government Printer's
Wembley Office—notice must be lodged with
"Parliamentary Papers" 9 Salvado Road, Wembley
prior to 3.00 p.m. on the Wednesday before
publication.

WILLIAM C. BROWN, J.P.
Government Printer.

**WESTERN AUSTRALIA
REPORT OF
GOVERNMENT REGULATIONS
REVIEW COMMITTEE**

FEBRUARY 1983

An examination of the experiences of Western
Australian business in dealing with Government
at the Federal, State and local levels—the effects
of compliance with and constraints imposed by
Regulations.

Prices—

Counter Sales—\$4.00

Mailed plus postage on 400 grams

**REPORT OF THE SELECT COMMITTEE
OF THE
LEGISLATIVE COUNCIL
ON**

NATIONAL PARKS—1981

(Hon. A. A. LEWIS, M.L.C.—CHAIRMAN).

Prices—

Counter Sales—\$5.00

Mailed Plus Postage on 1 kg

**FLORA OF
WESTERN AUSTRALIA
Vol. 1, Part 1 (only)
By C. A. Gardner.**

Prices—

Counter Sales—\$4.50

Mailed Plus Postage on 1 kg

**REPORT ON COMMITTEE OF
INQUIRY INTO RESIDENTIAL
CHILD CARE, SEPTEMBER, 1976
CHAIRMAN—BERYL GRANT**

Prices—

Counter Sales—\$2.50

Mailed Plus Postage on 1 kg

**REPORT OF THE COMMITTEE OF
INQUIRY INTO THE RATE OF
IMPRISONMENT IN W.A.—1981**

Chairman—O. F. Dixon

Prices—

Counter Sales—\$4.60

Mailed Plus Postage on 1 kg

**REPORT OF THE
JUDICIAL ENQUIRY INTO THE
WORKERS' COMPENSATION ACT
OF**

WESTERN AUSTRALIA

SEPTEMBER 1978-JANUARY 1979

CHAIRMAN B. J. DUNN

Counter Sales—\$2.00

Mailed plus postage on 400 grams

SPECIAL NOTICE
SUBSCRIPTION CHARGES

**Increase Treasury approved effective
1 November 1984**

GOVERNMENT GAZETTE

Counter Sales, per copy—\$1.80

Annual Subscription (Excluding Extra-ordinary Copies) Including Postage (Surface Mail)—\$218.00 per annum

INDUSTRIAL GAZETTE

Counter Sales; per copy—\$5.70

Annual Subscription, Including Postage (Surface Mail)—\$110.00 per annum

HANSARD

Counter Sales; per copy—\$5.00

Annual Subscription Including Postage (Surface Mail)—\$152.00

NOTICE

Subscriptions are required to commence and terminate with a quarter.

The *Government Gazette* is published on Friday in each week, unless interfered with by public holidays or other unforeseen circumstances.

SUBSCRIPTIONS:—The subscriptions to the *Government Gazette* are as follows—

Annual subscriptions, \$218.00; nine months, \$168.00; six months, \$112.00; three months, \$57.00; single copies (current year), \$1.80; single copies (previous years, up to 10 years), \$2.00, over 10 years, \$2.20.

**STANDING ORDER
SUBSCRIPTION SERVICE**

(Price quoted includes postage)

Western Australian Statutes—Per Annum.

	Local (W.A.)	Interstate and Overseas	
	\$	\$	
Loose Statutes	45.00	52.00	
Bound Statutes	107.00	114.00	
Loose and Bound	152.00	166.00	

Sessional Bills—\$47.00 Australia Wide.

CONTENTS.
**REGULATIONS, BY-LAWS, RULES,
DETERMINATIONS, ORDERS.**

	Page
Education Act—School Premises Amendment Regulations 1984	218
Explosives and Dangerous Goods (Authorized Explosives) Amendment Order (No. 7) 1984	223
Health Act—Orders— Dangerous Infectious Diseases Order 1985	181
Infectious Diseases Order 1985	181
Local Government Act—By-laws— City of Bayswater—By-laws relating to Caravans etc.	210
Town of Geraldton—By-law relating to Aquatic Centre	210
Shire of Coolgardie—By-laws relating to Parks	211-13
Shire of Wanneroo—By-law relating to Mullaloo Drive	214
Local Government Act—Orders— Shire of Boddington (Ward Representation) Order 1985	208
Shire of Manjimup (Ward Representation) Order 1985	209
Shire of Wanneroo (Annexation of Adjoining Outlying Land) Order 1984	209
Local Government Act—Regulations— Local Government (Electoral) Regulations 1984	214
Noise Abatement (Australia Day Concert) Exemption Order 1985	180
Noise Abatement (Hyde Park Festival) Exemption Order 1985	179
Noise Abatement (St. John the Baptist Festival) Exemption Order 1985	180
Registration of Births, Deaths and Marriages Amendment Regulations 1985	178
Stamp Amendment Regulations 1985	177
Western Australian Institute of Technology Act—Statute No. 17—Muresk Foundation	215-17

GENERAL CONTENTS.

	Page
Agriculture and Related Resources Act	215
Agriculture, Department of	215
Builders' Regulation Act	215
Bush Fires	188
Companies (Co-operative) Act	224
Consumer Affairs	215
Crown Law Department	175-6, 178
Deceased Persons' Estates	225-7
Education Department	215-18
Explosives and Dangerous Goods Act	223
Fisheries and Wildlife	176, 182-5
Health Department	178-81
Lands Department	185-8
Local Government Department	203-14
Main Roads	200-2, 220
Marine Collectors Licences	181-2
Marketing of Lamb	215
Metropolitan Region Planning	197-8
Metropolitan Water Authority	202
Mines Department	221-3
Money Lenders Act	175-6
Municipalities	203-14
Orders in Council	176-7
Painters' Registration Act	215
Parliament—Bills Assented to	177
Perpetual Trustees	226
Plant Diseases Act	215
Premier and Cabinet	177
Proclamations	175-6
Public Trustee	225-7
Public Works Department	198-200
Public Works Tenders	198-200
Registrar General	221
Reprints Act	175
Stamp Act	177
Temporary Allocation of Portfolios	177
Tender Board	218-20
Town Planning	188-97
Transport	176
Treasury	177
Trustees Act	225-7
Unclaimed Money	224-5
Western Australian Institute of Technology Act	215-7
Workers' Compensation and Assistance Act	176