

Government Gazette

OF

WESTERN AUSTRALIA

(Published by Authority at 3.30 p.m.)

No. 8]

PERTH: FRIDAY, 25 JANUARY

[1985

Marine and Harbours Act 1981.

PROCLAMATION

WESTERN AUSTRALIA } By His Excellency Professor Gordon Reid, Governor
GORDON REID, } in and over the State of Western Australia and
Governor. } its Dependencies in the Commonwealth of Australia.
[L.S.]

PURSUANT to section 9 (1) of the Marine and Harbours Act 1981, I, the Governor, acting with the advice and consent of the Executive Council, do hereby vest in the Minister for Transport, constituted under section 8 (1) of the Act, all real and personal property, or interest in any such property set out in the following Schedule.

Schedule.

Ocean Reef Boat Harbour—All those portions of land and seabed as shown bordered red on Lands and Surveys Miscellaneous Plan 1505.

Lands and Surveys Public Plans: Swan 10 000 1.2 and Swan 2 000 05.05.

Given under my hand and the Public Seal of the said State, at Perth, on 8th January, 1985.

By His Excellency's Command,

JULIAN GRILL,
Minister for Transport.

GOD SAVE THE QUEEN !

Secondary Education Authority Act 1984.

PROCLAMATION

WESTERN AUSTRALIA, } The Honourable Sir Francis Theodore Page Burt,
To Wit: } Knight Commander of the Most Distinguished
FRANCIS BURT } Order of Saint Michael and Saint George,
Lieutenant-Governor } Lieutenant Governor, and Deputy of the Governor
and Deputy of the } of the State of Western Australia and its
Governor. } Dependencies in the Commonwealth of Australia.
[L.S.]

PURSUANT to section 2 of the Secondary Education Authority Act 1984, I, the Lieutenant Governor, and Deputy of the Governor, acting with the advice and

consent of the Executive Council, do hereby fix 1 February 1985 as the day on which the Secondary Education Authority Act 1984 shall come into operation.

Given under my hand and the Public Seal of the said State, at Perth, on 22 January, 1985.

By Command of the Lieutenant
Governor, and Deputy of
the Governor,

R. J. PEARCE,
Minister for Education.

GOD SAVE THE QUEEN !

AT a meeting of the Executive Council held in the Executive Council Chamber at Perth this 8th day of January, 1985, the following Orders in Council were authorised to be issued:—

Workers' Compensation and Assistance Act 1981-1983.

ORDER IN COUNCIL.

PURSUANT to the provisions of section 164 of the Workers' Compensation and Assistance Act 1981-1983 the group of employers specified in the Schedule to this Order have proved to the satisfaction of the Minister that such group of employers has established a fund for insurance against the full amount of its liability to pay compensation under that Act to all workers employed by them and has deposited at the Treasury securities charged with all payments to become due under such liability; His Excellency the Governor acting with the advice and consent of the Executive Council and under the powers conferred by section 164 of the Act, doth hereby exempt, the group of employers specified in the Schedule to this Order from the operation of section 160 of the Act for the period ending on 31 December 1985.

Schedule.

B.P. Australia Ltd.

B.P. (Fremantle) Ltd.

B.P. Refinery (Kwinana) Pty Ltd.

B.P. Developments Australia Ltd.

R. G. COOPER,
Clerk of the Council.

Workers' Compensation and Assistance Act 1981-1983.

ORDER IN COUNCIL.

PURSUANT to the provisions of section 164 of the Workers' Compensation and Assistance Act 1981-1983, the employer National Australia Bank Ltd having proved to the satisfaction of the Minister that it has established a fund for insurance against the full amount of its liability to pay compensation under that Act to all workers employed by them and has deposited at the Treasury securities charged with all payments to become due under such liability; His Excellency the Governor, acting with the advice and consent of the Executive Council and under the powers conferred by section 164 of the Act, doth hereby exempt the National Australia Bank Ltd from the operation of section 160 of the Act for a period ending on 31 December 1985.

R. G. COOPER,
Clerk of the Council.

Workers' Compensation and Assistance Act 1981-1983.

ORDER IN COUNCIL.

PURSUANT to the provisions of section 164 of the Workers' Compensation and Assistance Act 1981-1983 the group of employers specified in the Schedule to this Order having proved to the satisfaction of the Minister that such group of employers has established a fund for insurance against the full amount of its liability to pay compensation under that Act to all workers employed by them and has deposited at the Treasury securities charged with all payments to become due under such liability; His Excellency the Governor acting with the advice and consent of the Executive Council and under the powers conferred by section 164 of the Act, doth hereby exempt, the group of employers specified in the Schedule to this Order from the operation of that section for the period ending on 31 December 1985.

Schedule.

G. H. Michell & Sons Pty Ltd.

Woolcombers (W.A.) Pty Ltd.

R. G. COOPER,
Clerk of the Council.

AT a Meeting of the Executive Council held in the Executive Council Chambers, at Perth, this 22nd day of January, 1985, the following Orders in Council were authorised to be issued:

Local Government Act 1960.

ORDERS IN COUNCIL.

WHEREAS by section 288 of the Local Government Act 1960, it shall be lawful for the Governor on request by a Council of a Municipal District, by Order published in the *Government Gazette* to declare any lands reserved or acquired for use by the public or used by the public as a street, way, public place, bridge or thoroughfare, under the care, control, and management of the Council, or lands comprised in a private street, constructed and maintained to the satisfaction of the Council, or lands comprised in a private street, of which the public has had uninterrupted use for a period of not less than ten years, as a public street and if the Council thinks fit, that the Governor shall declare the width of carriageway and footpaths of the public street and whereas the Councils mentioned in the schedule hereto have requested that certain lands named and described in the said schedule, which have

been reserved for streets within the said Councils, be declared public streets: Now therefore, His Excellency the Lieutenant-Governor and Deputy of the Governor by and with the advice and consent of the Executive Council, doth hereby declare the said lands to be public streets and such land shall, from the date of this Order, be absolutely dedicated to the public as streets within the meaning of any law now or hereafter in force.

Schedule.

City of Gosnells.

L. & S. Corres. 1137/984.

Road No. 17259 (Charlesworth Street). A strip of land 20.12 metres wide, widening at its commencement, commencing from the southwestern side of Road No. 3126 (Eudoria Street) and extending southwestward as delineated and marked R.O.W. on Office of Titles Diagrams 27734, 32811, 25361, 16854, 54335 and 48316 to terminate at a line in prolongation south-eastward of the northeastern boundary of Lot 33 of Canning Location 16 (Diagram 53556).

(Public Plans Perth 2 000 21.10, 22.10.)

City of Subiaco.

L. & S. Corres. 2672/983.

Road No. 17273. A strip of land 6.1 metres wide commencing at the eastern side of a surveyed road (Federal Street) and extending as surveyed on Office of Titles Plan 325 eastward along the southern boundaries of Lots 43 to 51 inclusive of Perth Sub Lots 232A and 233 (Plan 325) and onward to and along the southern boundaries of Lots 52 to 56 inclusive of Sub Lots 233 and 234 (Plan 325), Lots 1, 5, 6 and 4 of Sub Lot 234 (Diagram 61037), Lots 58, 59 and 60 of Sub Lot 234 (Plan 325) and Lot 4 of Sub Lot 234 (Diagram 3963) to terminate at the western side of a surveyed road (Hensman Road).

Road No. 17274. A strip of land 3.02 metres wide commencing at the eastern side of a surveyed road (Hensman Road) and extending as delineated and marked R.O.W. on Office of Titles Diagram 3758 eastward along the southern boundaries of Lots 31, 37, 32 part of Lot 1 and Lot 33 all of Perth Sub Lot 274 (Diagram 3758) to terminate at the western boundary of Lot 34 of Sub Lot 274, (Diagram 3758).

Road No. 17275 a strip of land 5.03 metres wide widening at its terminus, commencing at the northern side of a surveyed road (Nicholson Road) and extending as surveyed and as delineated and marked R.O.W. on Office of Titles Plan 2405 northward along the western boundary of Lot 1 of Perth Sub Lot 274 (Diagram 22862) and onward to and along the western boundary of lots 21 and 7 of Sub Lot 274 (Plan 2405) thence eastward along the northern boundaries of the said Lot 7 and Lots 8 and 9 of Sub Lot 274 (Plan 2405) the northeastern boundary of Lot 10 of Sub Lot 274 (Plan 2405) and the northern boundary of Lot 11 of Sub Lot 274 (Plan 2405) to terminate at a line in prolongation northward of the eastern boundary of the last mentioned Lot.

Road No. 17276. A strip of land 5.03 metres wide, widening at its terminus commencing at the eastern side of Road No. 17275 (described above) and extending as surveyed on Office of Titles Plan 2405 eastward along the southern boundaries of Lots 21 to 25 inclusive of Perth Sub Lot 274 (Plan 2405) to terminate at a line in prolongation southward of the eastern boundary of the last mentioned Lot.

(Public Plans Perth 10.23, 10.24 and 11.24.)

R. G. COOPER,
Clerk of the Council.

Department of the Premier and Cabinet,
Perth, 17 January 1985.

IT is hereby notified for public information that His Excellency the Lieutenant Governor has approved the following temporary allocation of portfolios during the absence of the Hon. R. J. Pearce, M.L.A., for the period 19 to 26 January 1985.

The Hon. A. R. Tonkin, M.L.A., to be Acting Minister for Education, and Planning.

B. J. BEGGS,
Director-General.

Department of the Premier and Cabinet,
Perth, 17 January 1985.

IT is hereby notified for public information that His Excellency the Lieutenant Governor has approved the following temporary allocation of portfolios during the absence of the Hon. D. C. Parker, M.L.A., for the period 20 January to 17 February 1985.

The Hon. J. F. Grill, M.L.A., to be Acting Minister for Minerals and Energy, and Minister assisting the Minister Co-ordinating Economic and Social Development for the period 21 to 27 January 1985; and

the Hon. P. M'C. Dowding, M.L.C., to be Acting Minister for the period 28 January to 17 February 1985.

B. J. BEGGS,
Director-General.

Crown Law Department,
Perth, 25 January 1985.

IT is hereby notified for public information that the Lieutenant-Governor and Deputy of the Governor in Executive Council has:—

Approved of the following appointments to the Commission of the Peace for the State of Western Australia.

Terrence Baker, of 40 Third Avenue, Onslow, and Lot 354, Second Avenue, Onslow.

John Edward Ford, of 113 Guildford Road, Bassendean, and 68 Garratt Road, Bayswater.

Malcolm Peter Jackson, of 8 Moyle Place, Hillarys, and Craigie Senior High School, Arawa Place, Craigie.

David Sinclair Jones, of 17 Haig Road, Attadale, and Elders IXL Ltd., 111 St. George's Terrace, Perth.

Kerry George Shanahan, of Windell Avenue, Wittenoom, and Fortescue Air Charter, Second Avenue, Wittenoom.

D. G. DOIG,
Under Secretary for Law.

STIPENDIARY MAGISTRATES ACT 1957.

Appointment of Stipendiary Magistrate.

HIS Excellency the Governor has been pleased to appoint David Wilford Walsh to be a stipendiary magistrate on and from 17 January 1985.

D. G. DOIG,
Under Secretary for Law.

INDECENT PUBLICATIONS AND ARTICLES ACT 1902-1983.

I, RONALD DAVIES, being the Minister administering the Indecent Publications and Articles Act 1902-1983, acting in the exercise of powers conferred by sub-section (1) of section 10 of that Act, do hereby determine that the Publications (Printed Matter) specified in the schedule below shall be classified as restricted publications for the purposes of that Act.

Dated this 21st day of January, 1985.

R. DAVIES,
Minister for the Arts.

Schedule.

Title; Publisher.

Best of Gallery, Spring 1985; Montcalm Publishing Corporation.
Cheri, Vol. 9, No. 7, February 1985; Ideal Publishing Co.
Couples, Vol. 5, No. 2, February 1985; Couples Incorporated.
Erotic X-Film Guide, Vol. 4, No. 2, March 1985; Eton Publishing Co.
Fiesta Vol. 18, No. 2, Galaxy Publications Ltd.
Forum, Vol. 14, No. 5, February 1985, Forum International Ltd.
Gallery, Vol. 12, No. 12, December 1984; Montcalm Publishing Corporation.
Gem, Vol. 26, No. 5, February 1985; G. & S. Publications Inc.
Genesis—Girls/Girls, April 1985; Cycle Guide Publications Inc.
Live, Vol. 5, No. 3, January 1985; Car-Bon Publishers.
Live, Vol. 5, No. 4, February 1985; Car-Bon Publishers.
Penthouse, Vol. 16, No. 6, February 1985; Penthouse International Ltd.
Penthouse Letters, Vol. 3, No. 1, January 1985; Penthouse Letters Ltd.
Razzle, Vol. 2, No. 12; Risk Records Ltd.
Velvet, Vol. 8, No. 6, February 1985; Eton Publishing Co.
Very Best of High Society, The Premier Collectors Edition; Mar-Jam Publications.

INDECENT PUBLICATIONS AND ARTICLES ACT 1902-1983.

I, RONALD DAVIES, being the Minister administering the Indecent Publications and Articles Act 1902-1983, acting in the exercise of powers conferred by sub-section (1) of section 10 of that Act, do hereby determine that the Publications (Printed Matter) specified in the schedule below shall be classified as restricted publications for the purposes of that Act.

Dated this 21st day of January, 1985.

R. DAVIES,
Minister for the Arts.

Schedule.

Title; Publisher.

Best of Knave, The; Galaxy Publications Ltd.
Big Tits, No. 2; Silwa Film.
Bisex Fucks;—.
Busen, No. 21; Pleasure Verlag GmbH & Co. K. G.
Busen, No. 22; Pleasure Verlag GmbH & Co. K. G.
Cheri, Vol. 9, No. 6, January 1985; Ideal Publishing Co.
Cock, No. 71, November 1984; COQ International.
Dressed, Vol. 2, No. 2, August 1977; London Enterprises Ltd.
Duscha, Vol. 1, No. 2; Teresa Orłowski.
Foxy Lady, Vol. 2, No. 5; Teresa Orłowski.
Foxy Lady's Lovers, Vol. 1, No. 1; Teresa Orłowski.
Gallery, Vol. 13, No. 2, February 1985; Montcalm Publishing Corp.
Girls, No. 13; SASS—Verlags—GmbH & Co. K. G.
Girls, No. 15; SASS—Verlags—GmbH & Co. K. G.
Girls, No. 17; SASS—Verlags—GmbH & Co. K. G.
Girls, No. 19; SASS—Verlags—GmbH & Co. K. G.
Girls, of Penthouse, The No. 12; Penthouse International Ltd.
Homoh! No. 45; —.
Lesben, No. 1; Silwa Film.
Lesbian Love, No. 6, November 1979; Color-Climax Corporation.
Meeting, No. 19; —.
Oftly, No. 8; —.
Oftly, No. 15; —.
Pleasure, No. 50; SASS—Verlags GmbH & Co. K. G.
Private, No. 68; Private Press AB.
Pussy, Vol. 2, No. 9; Teresa Orłowski.
Rebecca, Vol. 1, No. 1, December 1983, January, February 1984; American Art Enterprises Inc.
Schul-Madchen, No. 8, March 1984; Silwa Film GmbH.

Schwule Neger, No. 4; COQ International.
Sex Idol, No. 15; COQ International.
Sex Olympiade; COQ International.
Sexpaper, No. 250; Undercounter Publications.
Sexpaper, No. 251; Undercounter Publications.
Sweet Little 16, Vol. 4, No. 10; Teresa Orlowski.
Sweet Little 16, Vol. 4, No. 11; Teresa Orlowski.
Taboo, No. 81; Undercounter Publications.
Virile, No. 81; Undercounter Publications.
Zum Spass, No. 101; Revolt Press AB.

INDECENT PUBLICATIONS AND ARTICLES
ACT 1902-1983.

I, RONALD DAVIES, being the Minister administering the Indecent Publications and Articles Act 1902-1983, acting in the exercise of powers conferred by sub-section (1) of section 10 of that Act, do hereby determine that the Publications (Printed Matter) specified in the Schedule below shall be classified as restricted publications for the purposes of that Act.

Dated this 23rd day of January, 1985.

R. DAVIES,
Minister for the Arts.

Schedule.

Title; Publisher.

Gallery, Vol. 13, No. 3, March 1985; Montcalm Publishing Corp.
Mayfair, Vol. 20, No. 1; Fisk Publishing Co. Ltd.
Outlaw Biker, Vol. 1, No. 1, January 1985; Outlaw Biker Enterprises, Inc.
Playboy, Vol. 32, No. 2, February 1985; Playboy Inc.
Snob, No. 8; Book-Center A.B.

HEALTH ACT 1911 (AS AMENDED).

Health Department of Western Australia,
Perth, 11 January 1985.

P.H.D. 116/83.

THE appointment of Doctor Betty Mary Sherin as Medical Officer of Health to the City of Perth is approved.

J. C. McNULTY,
Executive Director, Public Health
and Scientific Support Services.

HEALTH ACT 1911 (AS AMENDED).

Health Department of Western Australia,
Perth, 7 January 1985.

P.H.D. 344/82.

THE persons named in the Schedule hereunder have been authorised under the provision of section 228 of the Health Act 1911 (as amended) for the purpose of obtaining samples of pesticides:

Frank Thomas Williams.
David Keith Wyber.
Michael Leonard Robbins.
Desmond Francis Toomey.
John Thomas Clover.

J. C. McNULTY,
Executive Director, Public Health
and Scientific Support Services.

HEALTH ACT 1911 (AS AMENDED).

Health Department of W.A.,
Perth, 16 January 1985.

P.H.D. 116/83/1.

THE appointment of Mr. Salvatore Collova as a Health Surveyor to the City of Perth effective from 14 January 1985 is approved.

J. C. McNULTY,
Executive Director
Public Health.

HEALTH ACT 1911 (AS AMENDED).

Health Department of Western Australia,
Perth, 16 January 1985.

P.H.D. 600/83.

THE cancellation of the appointment of Mr. K. R. Lowth as Health Surveyor to the City of Bunbury is hereby notified as from 11 January 1985.

R. S. W. LUGG,
Acting Executive Director, Public Health,
and Scientific Support Services.

HEALTH ACT 1911 (AS AMENDED).

(Section 340B.)

Maternal Mortality Committee.

Health Department of Western Australia,
Perth, 14 December 1984.

P.H.D. 431/81.

I, BARRY JAMES HODGE, being the Minister administering the Health Act 1911 as amended, appoint the persons named in the Schedule hereunder, as members and deputy members of the Maternal Mortality Committee for the terms indicated.

BARRY HODGE,
Minister for Health.

Schedule.

Provisional Members.

Miss E. McDonald—Midwife (nominated by the Royal Australian Nursing Federation)—term to expire on 16 January 1988.

Dr. D. C. Stevenson—Medical Practitioner with five years country experience (nominated by the Australian Medical Association) (W.A. Branch)—term to expire on 16 January 1988.

Dr. M. D. Jones—Medical Practitioner, practising in the metropolitan area (nominated by the Australian Medical Association) (W.A. Branch)—term to expire on 16 January 1988.

Deputy Members.

Dr. H. A. Jones—Deputy to Dr. D. C. Stevenson (nominated by the Australian Medical Association) (W.A. Branch)—term to expire on 16 January 1988.

Dr. G. R. Melvin—Deputy to Dr. M. D. Jones (nominated by the Australian Medical Association) (W.A. Branch)—term to expire on 16 January 1988.

PREVENTION OF CRUELTY TO ANIMALS
ACT 1920 (AS AMENDED).

Health Department of Western Australia,
Perth, 22 January 1985.

P.H.D. 582/84, Ex. Co. 0231.

THE Council respectfully advises the Lieutenant-Governor and Deputy of the Governor has—

1. Approved, pursuant to the Prevention of Cruelty to Animals Act and Control of Vivisection and Experiments Regulations 1959, the renewal of the authority of the persons named in the Schedule hereunder to perform vivisection or other experiments on animals for the period expiring on the stipulated dates:

Schedule.

| | |
|-----------------------|---------|
| Mr. A. Drayton. | 1/5/85 |
| Prof. J. W. Paterson. | 30/5/85 |
| Mr. J. Codde. | 31/5/85 |
| Mr. J. B. Rowe. | 30/6/85 |
| Mr. B. R. Beetson. | 30/6/85 |
| Dr. C. Eger. | 30/6/85 |
| Mr. T. J. James. | 30/6/85 |
| Mr. H. S. Gill. | 30/6/85 |
| Mr. A. Houghton. | 30/6/85 |

Dr. V. Anderson. 31/7/85
 Mr. I. Watson. 31/7/85
 Dr. S. N. Chong. 27/8/85
 Ms. C. A. Groessler. 1/9/85
 Mr. I. G. Ralph. 31/10/85
 Mr. D. King. 3/11/85
 Dr. C. L. Masters. 15/12/85

and

2. Authorised pursuant to the prevention of Cruelty to Animals Act and Control of Vivisection and Experiments Regulations 1959, the persons named in the Schedule hereunder to perform vivisection or other experiments on animals for the period expiring on 15 December 1985.

Schedule.

Miss S. McCappin.
 Mr. V. F. Turner.
 Ms. W. Warren.
 Mr. J. B. Mackintosh.
 Mr. B. D. Nener.

W. D. ROBERTS,
 Commissioner of Health.

POISONS ACT 1964.

Notice Relating to Carcinogenic Substances.

GIVEN by the Executive Director, Public Health and Scientific Support Services under section 24 (5) of the Poisons Act 1964 and section 9 of the Health Legislation Administration Act 1984.

1. I, JAMES COLUMBA McNULTY, Executive Director, Public Health and Scientific Support Services, do hereby impose the conditions, restrictions and limitations set out hereunder, on the sale, supply, use and possession of the poisons set out in the Seventh Schedule of the Poisons Act 1964 under the heading "CARCINOGENIC SUBSTANCES"—

2. In this notice unless the contrary intention appears—

"approved" means approved by the Executive Director, Public Health and Scientific Support Services;

"Executive Director" means the Executive Director, Public Health and Scientific Support Services;

"carcinogenic substance" means a carcinogenic substance listed in the Seventh Schedule of the Act;

"exposed to a carcinogenic substance" means exposed by direct contact with solid or liquid forms of any carcinogenic substance or exposed by the presence in the breathing zone of a person, of any carcinogenic substance, detectable by a technique approved by the Executive Director or exceeding the level recommended in the National Health and Medical Research Council, occupational health guide "Threshold Limit Values (1983-84)";

"occupier" in relation to an establishment means the person, partnership, association or corporation occupying the establishment;

"sealed system" means a manufacturing process engineered in such a way that neither respiratory, skin or oral exposure of a person to a carcinogenic substance can occur during normal storage, use or handling.

3. The conditions, restrictions and limitations on the sale, supply, use and possession of the carcinogenic substances imposed by this notice shall not affect a university or any other body or institute of higher learning in Western Australia which body is set up and governed in accordance with an Act of Parliament dedicated to the governance of such university or body, provided it complies with an approved special notice of conditions relating to that body forwarded to it by the Executive Director and to any substitutions, cancellations or amendments made to that special notice; special conditions for such bodies shall include prominent display unconcealed at all times, in the storerooms where carcinogenic substances are stored, of—

- (a) a list of carcinogenic substances;
- (b) advice to handlers against contamination by inhalation, ingestion or skin absorption either directly or via working clothes;

(c) advice of the nature of precautions to take when manipulating or engaging in operations with carcinogenic substances such as use in special closed cupboards designed to prevent leakage of particles, droplets or fumes, and the washing of all unprotected parts of the body before eating, drinking, smoking or leaving the premises;

(d) descriptions of the classes of persons to whom carcinogenic substances may be issued;

(e) measures relating to containment of leakages or spillages, including the names or offices of the senior persons to whom such leakages or spillages should be reported, and

the maintenance of records of names and addresses of laboratory staff including cleaners, maintenance workers and laundry personnel who have worked in a laboratory or storeroom in which carcinogenic substances are stored, handled or used; such records to be maintained for 40 years.

4. A person who sells, supplies, uses or possesses any carcinogenic substance shall comply with the following conditions, restrictions and limitations—

(a) all practical means shall be used to ensure that no individual is exposed to a carcinogenic substance;

(b) except with the permission of the Executive Director, the use of manufactured products containing carcinogenic substances shall be by means of a sealed system;

(c) when required to do so by the Executive Director, a person shall carry out or cause to be carried out an approved analysis of a mixture containing a carcinogenic substance and to report thereon to the Executive Director; and shall when so required supply a representative sample of the substance at no cost to the Executive Director.

5. A person who possesses a carcinogenic substance shall supply such information as the Executive Director considers necessary and is relevant to the purposes of the Act.

6. The Executive Director may require the occupier of an establishment wherein carcinogenic substances are sold, supplied, used or possessed—

(a) to draw up a code of practice concerning safety and health aspects of use of a carcinogenic substance and may require the said code of practice to be drawn up in consultation with persons who come in contact with carcinogenic substances in the establishment and workers representatives;

(b) to institute measures to review and amend as appropriate the code of practice in consultation with those persons and workers representatives;

(c) to show such code of practice together with this notice and where necessary explain them, to each such person; and

(d) to submit the code of practice and any proposed change to the code of practice to him for examination.

7. An occupier of an establishment wherein carcinogenic substances are sold, supplied, used or possessed shall—

(a) comply with the provisions of any code of practice approved for a carcinogenic substance under item 6 of this notice;

(b) inform all persons who may be exposed thereto of the risk to health constituted by exposure to the carcinogenic substance in use and the precautions to be taken to avoid such exposure;

(c) maintain a record of the names of all persons associated with carcinogenic substances in the establishment and these records shall be available for inspection by the Executive Director or his delegated officer;

- (d) report in writing to the Executive Director where any exposure or contamination of any person by a carcinogenic substance has occurred, or is reasonably thought to have occurred, and such person shall be informed by the quickest possible means of the fact of such exposure or contamination or suspected exposure or contamination.

8. Any person who is in contact with a carcinogenic substance in any establishment shall comply with all the provisions of the code of practice referred to in item 6 of this notice.

9. A person shall not enter an area in which a carcinogenic substance is in use unless he is authorized to do so by the holder of a licence for that substance under the Act, or by the Executive Director.

10. When the Executive Director is of the opinion that a carcinogenic substance, its label or its container contravenes, or fails to comply, with the Act or its regulations or any conditions, limitations or restrictions set out in this Notice or with the code of practice described in this Notice the Executive Director may order the seizure, forfeiture, detention or may order disposal of the carcinogenic substance to his satisfaction.

11. The Executive Director may require records referred to in this Notice to be kept for a minimum of 40 years and such records shall be kept by the occupier or, where the Executive Director agrees or so requires the records shall be surrendered to the Executive Director or a person designated by the Executive Director to receive and store them.

Dated 18 January 1985.

J. C. McNULTY,
Executive Director, Public Health.

HOSPITALS ACT 1927-1984.

Health Department of Western Australia,
Perth, 23 January 1985.

P.H.D. 308/84.

HIS Excellency the Lieutenant-Governor, and Deputy of the Governor has cancelled under the provisions of the Hospitals Act 1927, the appointment of Brian Thomas Burke, M.L.A. and Michael Barnett M.L.A. as members of the Rottnest Island Hospital Board.

W. D. ROBERTS,
Commissioner of Health.

CORRIGENDUM.

NOISE ABATEMENT ACT 1972 (AS AMENDED).

Health Department of Western Australia,
Perth, 23 January 1985.

P.H.D. 265/74.

WHEREAS an error occurred in the notice published in the *Government Gazette* on page 179 of the *Government Gazette* No. 4, dated 11 January 1985 it is corrected as follows:

Mr. P. Oojitham, should read Mr. P. Oorjitham.

R. S. W. LUGG,
Acting Executive Director, Public Health
and Scientific Support Services.

NOISE ABATEMENT ACT 1972-1984.

NOISE ABATEMENT (FESTIVAL OF PERTH) EXEMPTION ORDER 1985.

MADE by the Minister for Health, with the approval of The Lieutenant Governor and Deputy of the Governor, under section 6 of the Noise Abatement Act 1972-1984.

Citation. 1. This Order may be cited as the Noise Abatement (Festival of Perth) Exemption Order 1985.

Exemption of
Certain
Events of 1985
Festival of
Perth. 2. The Minister for Health hereby declares that all the provisions of the Noise Abatement (Neighbourhood Annoyance) Regulations, 1979, as amended and the Noise Abatement (Noise Abatement Directions) Regulations, 1981, as amended along with the relevant provisions of the Noise Abatement Act 1972-1984 do not apply in respect of the acts or things specified in Schedule I to this Order, being acts or things forming part of the Festival of Perth 1985, subject to the circumstances and conditions specified in Schedule II to this Order.

Schedule I.

1. Opening concert rehearsals to be held in the Supreme Court Gardens, Perth from 6.00 p.m. to 10.30 p.m. on 13 and 14 February, 1985.
2. Opening concert performance to be held in the Supreme Court Gardens, Perth from 6.00 p.m. to 11.00 p.m. on 15 February, 1985.
3. Discharges of artillery pieces made during and for the purposes of the rehearsals referred to in Item 1, or the performance referred to in Item 2 of this Schedule.
4. Big Brass Concert to be held in the Supreme Court Gardens, Perth from 6.00 p.m. to 10.30 p.m. on 17 February, 1985.
5. Jazz Jamboree to be held in the Supreme Court Gardens, Perth from 6.00 p.m. to 10.30 p.m. on 24 February, 1985.
6. Top of the Pops Concert to be held in the Supreme Court Gardens, Perth from 6.00 p.m. to 10.30 p.m. on 3 March, 1985.
7. James Street Festival to be held in that portion of James Street, Perth which lies between Lake and Beaufort Streets from 6.00 p.m. and 12.30 a.m. between 15 and 18 February, 1985.

8. Jazz Concerts to be held in the Art Gallery of Western Australia Amphitheatre from 6.00 p.m. to 10.30 p.m. on:—
 - (a) 15 February 1985
 - (b) 16 February 1985
 - (c) 17 February 1985
 - (d) 23 February 1985
 - (e) 24 February 1985
 - (f) 2 March 1985
 - (g) 3 March 1985
 - (h) 9 March 1985.
9. Concerts to be held in the Northern Forecourt, Perth Concert Hall from 6.00 p.m. to 8.00 p.m. on:—
 - (a) 15 February 1985
 - (b) 16 February 1985
 - (c) 21 February 1985
 - (d) 22 February 1985
 - (e) 23 February 1985
 - (f) 28 February 1985
 - (g) 1 March 1985
 - (h) 2 March 1985
 - (i) 3 March 1985
 - (j) 7 March 1985
 - (k) 8 March 1985
 - (l) 9 March 1985.

Schedule II.

Circumstances and Conditions Subject to which Acts and Things
are exempted.

1. A person serving on the organizing committee of the 1985 Festival of Perth shall be available to act on any complaints received by the Council of the City of Perth concerning noise produced or alleged to have been produced within the district of the City of Perth by any act or thing referred to in Schedule I to this Order and shall, on or before 25 January, 1985 in writing notify the Council of the City of Perth of his/her availability so to act.
2. The sound level at the boundary between the Supreme Court Gardens, Perth, and Governors Avenue shall not exceed 75 dB(A) during the holding of any of the acts or things referred to in Items 1, 2, 4, 5 and 6 of Schedule I to this Order.
3. The charge-weight used in an artillery piece discharged during and for the purposes of the rehearsals referred to in Item 1, or the performance referred to in Item 2 of Schedule I to this Order shall not, wherever that discharge takes place, exceed 250 grams per round.
4. The sound level at the boundary between the Art Gallery of Western Australia Amphitheatre and Perth Technical College measured at the furthest point from the stage erected in the Amphitheatre at which that measurement is practicable shall not exceed 80 dB(A) during the holding of the Jazz Concerts referred to in Item 8 of Schedule I to this Order.
5. The sound level at the western extremity of the Northern Forecourt, Perth Concert Hall adjoining shall not exceed 75 dB(A) during the holding of any of the acts or things referred to in Item 9 of Schedule I to this Order.

BARRY HODGE,
Minister for Health.

HOSPITALS ACT 1927.

HOSPITALS (SERVICES CHARGES) AMENDMENT REGULATIONS 1985.

MADE by the Lieutenant Governor, and Deputy of the Governor in Executive Council.

- | | |
|------------------------|--|
| Citation. | 1. These regulations may be cited as the Hospitals (Services Charges) Amendment Regulations 1985. |
| Principal regulations. | 2. In these regulations the Hospitals (Services Charges) Regulations 1984* are referred to as the principal regulations. |
| Schedule amended. | 3. The Schedule to the principal regulations is amended in Part I— <ol style="list-style-type: none"> (a) in item 1, by deleting "\$46.30" and "\$40.30" in paragraph (d) and substituting the following, respectively— " \$50.30 " and " \$44.30 "; and (b) in item 3, by deleting "\$46.30" and "\$40.30" and substituting the following, respectively— " \$50.30 " and " \$44.30 ". |

By Command of the Lieutenant Governor and Deputy of the Governor,
R. G. COOPER,
Clerk of the Council.

* Published in the *Government Gazette* on 27 January 1984 at pp. 231-234 and amended from time to time thereafter.

HOSPITALS ACT 1927.
HOSPITALS (SERVICES CHARGES) AMENDMENT REGULATIONS
(No. 2) 1985.

MADE by the Lieutenant-Governor, and Deputy of the Governor in Executive Council.

- Citation. 1. These regulations may be cited as the Hospitals (Services Charges) Amendment Regulations (No. 2) 1985.
- Commencement. 2. These regulations shall come into operation on 1 February 1985.
- Principal regulations. 3. In these regulations the Hospitals (Services Charges) Regulations 1984* are referred to as the principal regulations.
- Reg. 4 amended. 4. Regulation 4 of the principal regulations is amended—
- (a) by inserting after the regulation designation "4." the following subregulation designation—
" (1) ";
- (b) by inserting in its appropriate alphabetical position, the following definition—
" "day hospital" means an establishment which provides courses of treatment which require full time or part time non-residential attendance at specific, regular, intervals over a period of time; ";
- (c) by deleting the definition "hospital bed" and substituting the following definition—
" "hospital bed" means, subject to subregulation (2), a bed used for accommodation, maintenance and nursing care of a patient in a hospital that is not a nursing home; ";
- (d) by inserting the following subregulation—
" (2) A bed in a nursing home may be designated as a "hospital bed" by the Minister. "
- Schedule amended. 5. The Schedule to the principal regulations is amended in item 1 of Part I—
- (a) in paragraph (b), by deleting "\$130.00" and "\$80.00" and substituting the following, respectively—
" \$145.00 " and " \$95.00 "; and
- (b) in paragraph (e), by deleting "\$130.00" and "\$80.00" and substituting the following, respectively—
" \$145.00 " and " \$95.00 ".

By Command of the Lieutenant-Governor and Deputy of the Governor,

R. G. COOPER,
Clerk of the Council.

*Published in the *Government Gazette* on 27 January 1984 at pp. 231-234 and amended from time to time thereafter.

POLICE AUCTION.

UNDER the provisions of the Police Act 1892-1983, unclaimed stolen and found property will be sold by public auction at the Property Tracing Section, Police Complex, Clarkson Road, Maylands, on Tuesday, 26 February 1985 at 9.00 a.m.

Auction to be conducted by Mr. M. Woodcock, Government Auctioneer.

J. H. PORTER,
Commissioner of Police.

navigable waters for the purpose of speedboat racing for those authorised persons participating in the Kanyana Carnival between the hours of 10.00 a.m. and 4.00 p.m. on Monday, 28 January 1985.

All those waters of the Peel Inlet contained within an area from the northern side of the Mandurah Traffic Bridge for a distance of 350 metres downstream.

G. T. CUNNANE,
Acting General Manager.

NAVIGABLE WATERS REGULATIONS.

Department of Marine and Harbours,
Fremantle, 4 January 1985.

ACTING pursuant to the powers conferred by Regulation 48A of the Navigable Waters Regulations the Department of Marine and Harbours, by this notice:—

- (1) Defines and sets aside the following area of Navigable Waters for the purpose of water skiing for those authorised persons participating in the Kanyana Carnival and orders that bathing shall be prohibited therein, between the hours of 10.00 a.m. and 2.00 p.m. on Sunday, 27 January 1985.

All those waters of the Peel Inlet from the northern side of the Mandurah Traffic Bridge downstream to the southern end of the Fisherman's Service Jetty behind the Peninsula Hotel.

- (2) Defines and sets aside the following area of

WESTERN AUSTRALIAN MARINE ACT 1982.

Restricted Speed Areas—Private Pleasure Craft.

Department of Marine and Harbours,
Fremantle, 4 January 1985.

ACTING pursuant to the power conferred by section 67 of the Western Australian Marine Act the Department of Marine and Harbours, by this notice, revokes subparagraph 3 (m) of the notice published in the *Government Gazette* of 15 July 1983 relating to speed limits at Mandurah, providing that this revocation will apply only in the areas and during the times listed below—

- (a) All those waters of the Peel Inlet contained within an area from the northern side of the Mandurah Traffic Bridge downstream to the southern end of the Fisherman's Service Jetty behind the Peninsula Hotel from 10.00 a.m. to 2.00 p.m. on Sunday, 27 January 1985.

- (b) All those waters of the Peel Inlet contained within an area from the northern side of the Mandurah Traffic Bridge for a distance of 350 metres downstream from 10.00 a.m. to 4.00 p.m. on Monday, 28 January 1985.

G. T. CUNNANE,
Acting General Manager.

FISHERIES ACT 1905.

PART IIIB—Processing Licenses.

F. & W. 1128/84.

THE public is hereby notified that I have issued a permit to H. G. Baxter, Lot 10 Contour Road, Roleystone, to establish a processing establishment to process fish in pursuance of the provisions of section 35C of the Fisheries Act 1905, on board licensed fishing boat "Dawn Star II" registered number LFB C 19, subject to the following conditions:

That the processing establishment—

1. Shall comply with the requirements of the Fisheries Act 1905, and all Regulations, Orders in Council and Notices and Ministerial Directions issued thereunder.
2. Shall not be used for the processing of rock lobster or prawns.
3. Shall comply with the requirements of the Health Act 1911 (amended).
4. Shall be registered as an export establishment pursuant to the provisions of the Export (Fish) Regulations made under the provisions of the Customs Act 1901 (amended) and the Commercial (Trade Descriptions) Act 1905, (amended) of the Parliament of the Commonwealth should it be used to process fish for export.
5. Shall not be used for the processing of marron (*Cherax tenuimanus*) unless a license is held under section 39C of the Fisheries Act 1905.
6. Shall not be used for the processing of fish or crustacea caught by any other vessel.

In accordance with the provisions of section 35K, any person aggrieved by this decision, may within fourteen days after publication of this notice, appeal against the decision or order by serving on the Minister for Fisheries and Wildlife a statement in writing on the grounds of their appeal.

B. K. BOWEN,
Director of Fisheries.

FISHERIES ACT 1905.

PART IIIB—Processing Licenses.

F & W. 1135/84.

THE public is hereby notified that I have issued a permit to J. E. Waddell, Second Avenue, Onslow, to establish a processing establishment to process fish in pursuance of the provisions of section 35C of the Fisheries Act 1905, on board licensed fishing boat *Kenny John* registered number LFB E 60, subject to the following conditions:

That the processing establishment—

1. Shall comply with the requirements of the Fisheries Act 1905, and all Regulations, Orders in Council and Notices and Ministerial Directions issued thereunder.
2. Shall not be used for the processing of rock lobster or prawns.
3. Shall comply with the requirements of the Health Act 1911 (amended).
4. Shall be registered as an export establishment pursuant to the provisions of the Export (Fish) Regulations made under the provisions of the Customs Act 1901 (amended) and the Commercial (Trade Descriptions) Act 1905, (amended) of the Parliament of the Commonwealth should it be used to process fish for export.
5. Shall not be used for the processing of marron (*Cherax tenuimanus*) unless a license is held under section 39C of the Fisheries Act 1905.

6. Shall not be used for the processing of fish or crustacea caught by any other vessel.

In accordance with the provisions of section 35K, any person aggrieved by this decision, may within fourteen days after publication of this notice, appeal against the decision or order by serving on the Minister for Fisheries and Wildlife a statement in writing on the grounds of their appeal.

B. K. BOWEN,
Director of Fisheries.

HOUSING ACT 1980.

Cancellation of Dedication.

Department of Lands and Surveys,
Perth, 25 January 1985.

Corres. No. 847/44 V4.

IT is hereby notified that His Excellency the Governor in Executive Council has been pleased to cancel under the provisions of the Housing Act 1980, the dedication of the lands described in the following Schedule:—

Schedule.

| Lot or Location No. | Corres. No. |
|-----------------------|-------------|
| Canning Location 1349 | 4373/55 |
| Canning Location 1562 | 3807/56 |
| Swan Location 6019 | 3050/56 |
| Swan Location 7250 | 2506/58V1 |

B. L. O'HALLORAN,
Under Secretary for Lands.

HOUSING ACT 1980.

Cancellation of Dedication.

Department of Lands and Surveys,
Perth, 25 January 1985.

Corres. No. 847/44, V4.

IT is hereby notified that His Excellency the Governor in Executive Council has been pleased to cancel under the provisions of the Housing Act 1980, the dedication of the lands described in the following Schedule:—

Schedule.

| Lot or Location No. | Corres. No. |
|------------------------------|-------------|
| Cockburn Sound Location 1923 | 491/59 |
| Swan Location 6359 | 2032/56 |
| Swan Location 7172 | 2506/58V1 |

B. L. O'HALLORAN,
Under Secretary for Lands.

AMENDMENT TO THE BOUNDARIES OF LOCALITIES.

Town of Armadale.

Department of Lands and Surveys,
Perth, 25 January 1985.

Corres. 3550/77.

IT is hereby notified for general information that the boundaries of the localities of Roleystone and Kelmscott, in the Town of Armadale, have been amended as shown in red on Miscellaneous Plan 1210 (Sheets 21 and 25).

B. L. O'HALLORAN,
Under Secretary for Lands.

APPLICATION FOR LEASING.

Department of Lands and Surveys,
Perth, 25 January 1985.

Corres. 3287/67.

APPLICATIONS are invited under section 117 of the Land Act 1933 for the leasing of the Derby Lots shown in the Schedule below for the purpose of "General Industry" for a term of 21 years at the annual rentals shown in the said Schedule.

Intending applicants shall submit with their application details of intended utilisation and proposed development indicating size and type of intended structures, cost estimates, source of funds and programme for construction whether staged or not.

The Minister for Lands and Surveys reserves the right to refuse any application on the grounds that the proposed utilisation, development and/or development programme is inadequate or unsuitable or that the applicant has failed to show adequate capacity to fund the development.

The services provided to the lots are roads and water, and the service premium and survey fee shown in the Schedule are payable within 30 days of acceptance of application.

The successful applicants will need to make private arrangements with the State Energy Commission for the provision of electricity if required.

Where the in-going lessee indicates that he anticipates a requirement for freehold during the currency of the lease, the Honourable Minister shall signify the extent of development (which may be additional to that required as the basis for leasing the site) that will be necessary to enable the issue of a Crown Grant.

Subject to agreement between the lessee and the Minister, the foregoing development obligations and other conditions set out herein may be varied or added to from time to time.

At any time during the currency of the lease, subject to the agreed development obligations and other conditions having been met to the satisfaction of the Honourable Minister, the lessee may surrender his lease to the intent that he may apply for purchase of the said land. In this event a purchase price in accordance with the Schedule shall apply for a period of 3 years from the date of approval of the lease (following which period the price shall be subject to review) and fees associated with the issue of a Crown Grant shall be payable.

The land is made available for leasing subject to the following conditions:

- (1) The land shall not be used for any purpose other than General Industry without the prior approval in writing of the Minister for Lands and Surveys.
- (2) The rent shall be subject to reappraisal at the end of the third year of the term of the lease and each successive three yearly period thereafter.
- (3) The lessee shall not without the previous consent in writing of the Minister assign, transfer, mortgage sublet or part with the possession of the demised land.
- (4) The land shall be occupied and used by the lessee for the purpose specified within nine (9) months of the commencement of the lease and thereafter will be continuously so used to the satisfaction of the Minister.
- (5) The lessee shall commence construction within nine (9) months and thereafter continue construction and complete and operate the works within two (2) years from the date of the commencement of the lease.
- (6) All buildings, erections, paving, drainage and other works shall be to the approval of the Local Authority and the lessee shall perform, discharge and execute all requisitions and works unto the demised land as are or may be required by any local or public authority operating under any statute by-law or regulation.
- (7) The lessee shall, within twelve months from commencement of the lease, fence the external boundaries to the satisfaction of the Minister.
- (8) The lessee shall maintain existing and future improvements to the satisfaction of the Minister.
- (9) The lessee shall indemnify the Minister against all claims for damage to property or persons arising from the use of the land.
- (10) The Minister or his representative may enter the land for inspection at any reasonable time.
- (11) The lessee shall at his own expense install and maintain firefighting and control equipment to the approval of the Minister.
- (12) Compensation will not be payable for damage by flooding of the demised land.

(13) Compensation shall not be payable to the lessee in respect of any improvements effected by him on the demised land and remaining thereon at the expiration or earlier determination of the lease.

(14) It shall be lawful for the lessee at any time within the three calendar months immediately following the expiration of the term or earlier determination of the lease, to take down, remove, and carry away any buildings, structures, improvements and plant the property of the lessee.

(15) On determination of the lease, the lessee shall fill in, consolidate and level off any unevenness, excavation or hole caused by him during the term of the lease or by removal of his improvements and shall leave the demised land in a clean, neat and tidy condition to the satisfaction of the Minister and shall remove any or all waste matter as required by the Minister.

A person in the employ of the State must apply through the Under Secretary for Lands for the Governor's permission to hold this land. Written approval of the Permanent Head concerned should accompany such application.

Applications must be lodged at the Department of Lands and Surveys, Perth on or before Wednesday 13 March 1985, accompanied by the deposit shown in the schedule together with the required development details and completed Land Board Questionnaire.

All applications lodged on or before that date will be treated as having been received on the closing date, and if there are more applications than one for either lot, the application to be granted will be decided by the Land Board.

Schedule.

Lot No; Street; Area; Service Premium; Survey Fee; Purchase Price; Annual Rental; Deposit.

683; Forrest; 1.062 3 ha; \$4 568.00; \$290.00; \$4 100.00; \$330.00; \$207.00.

1206; Forrest; 2.163 2 ha; \$9 301.00; \$315.00; \$5 450.00; \$440.00; \$262.00.

(Plan Derby Townsite 04.04 and 04.05.)

B. L. O'HALLORAN,
Under Secretary for Lands.

ERRATUM.

LAND ACT 1933.

Land Release.

Kalgoorlie Townsite.

Corres. 1345/52v.4.

WHEREAS errors occurred in the Notice published under the above heading on page 245 of *Government Gazette* No. 6 dated 18 January 1985 they are corrected as follows:

for Kalgoorlie Lot 4060; Fimister Lane; 750; \$10 000; (A) (B) (C) read

Kalgoorlie Lot 4060; Fimister Lane; 745; \$10 000; (A) (B) (C)

for Kalgoorlie Lot 4064; Corner Fimister Lane and Butterfly Street; 786; \$10 000; (A) (B) (C) read

Kalgoorlie Lot 4064; Corner Fimister Lane and Butterfly Street; 786; \$10 000; (A) (B) (C).

LOCAL GOVERNMENT ACT 1960.

Department of Lands and Surveys,
Perth, 25 January 1985.

IT is hereby declared that, pursuant to the resolution of the Shire of Dalwallinu, passed at a meeting of the Council held on or about 6 December 1983 the undermentioned lands have been set apart, taken, or resumed under section 17 of the Public Works Act 1902, for the purpose of a new road, this is to say:—

Dalwallinu.

(3154/983).

Road No. 17271 Dalwallinu-Kalannie Road. (i) A strip of land 20.12 metres wide, commencing at a line in prolongation northward of the western boundary of Melbourne Location 1664 and extending eastward along the northern boundary of that location thence northeastward along the northwestern boundary of Location 2025 to terminate at a line in prolongation northward of the eastern boundary of the last mentioned location.

(ii) (Widening of Parts) Those portions of Melbourne Locations 1886 and 2013 as delineated and coloured dark brown on Lands and Surveys Diagram 86392.

741 square metres being resumed from Melbourne Location 1886.

900 square metres being resumed from Melbourne Location 2013.

(Public Plan Pithara 1:50 000.)

IT is hereby declared that, pursuant to the resolution of the Shire of Denmark, passed at a meeting of the Council held on or about 1 February 1962 the undermentioned lands have been set apart, taken, or resumed under section 17 of the Public Works Act 1902, for the purpose of a new road, that is to say:—

Denmark.

430/62.

Road No. 4216 (Regazettal of Part) (Deviations of Part). Those portions of Denmark Estate Lot 606 (Reserve 24660) (part of State Forest No. 64) as delineated and coloured dark brown on Original Plan 9255.

Reserve 24660 (part of State Forest No. 64) is hereby reduced by 1.008 9 hectares accordingly.

State Forest No. 64 is hereby reduced by 1.008 9 hectares accordingly.

(Public Plan 452C/40.)

IT is hereby declared that, pursuant to the resolution of the Shire of Jerramungup, passed at a meeting of the Council held on or about 28 March 1984, the undermentioned lands have been set apart, taken, or resumed under section 17 of the Public Works Act 1902, for the purpose of a new road, that is to say:—

Jerramungup.

1735/982.

Road No. 17270 (Yenteyerrup Road) A strip of land 20 metres wide, commencing at a line in prolongation westward of the southern boundary of Kent Location 1737 (Reserve 818) and extending as delineated and coloured dark brown on Lands and Surveys Diagram 86403 northward thence north-westward through Location 1748 to terminate at the southeastern side of Road No. 4297 (Boxwood Hill—Bremer Bay Road).

2.296 4 hectares being resumed from Kent Location 1748.

(Public Plan Warramurrup and Smooth Rocks 50 000.)

IT is hereby declared that, pursuant to the resolution of the Shire of Kojonup, passed at a meeting of the Council held on or about 28 October 1983 the undermentioned lands have been set apart, taken, or resumed under section 17 of the Public Works Act 1902, for the purpose of a new road, that is to say:—

Kojonup.

2905/983.

Road No. 1462 (Collie Changerup Road) (Widenings of Parts). Those portions of Kojonup Locations 3368 and 5126 as delineated and coloured dark brown on Lands and Surveys Diagrams 86397 and 86396 respectively.

148 square metres being resumed from Kojonup Location 3368.

345 square metres being resumed from Kojonup Location 5126.

(Public Plans Kojonup N.W. and Qualeup N.E. 1:25 000.)

And whereas the Lieutenant-Governor and Deputy of the Governor has declared that the said lands have been set apart, taken or resumed for the purposes of the said roads, and that plans of the said lands might be inspected at the Department of Lands and Surveys, Perth, it is hereby notified that the lands described above are roads within the meaning of the Local Government Act 1960, subject to the provisions of the said Act.

Dated this 22nd day of January, 1985.

By Order of the Lieutenant-Governor
and Deputy of the Governor.

K. F. McIVER,
Minister for Lands.

CORRIGENDUM.

Department of Lands and Surveys,
Perth, 25 January 1985.

3153/983.

IN the Notice at page 3219 of *Government Gazette* dated 5 October 1984 under the heading Dalwallinu, in line 2 Road No. 10974 described as 20 metres wide should read 25 metres wide.

B. L. O'HALLORAN,
Under Secretary for Lands.

CORRIGENDUM.

Department of Lands and Surveys,
Perth, 25 January 1985.

1121/980.

IN the notice at page 2460 of the *Government Gazette* dated 17 August 1984 under the heading Donnybrook-Balingup in line 10 change the area of Reserve No. 36888 from 1.750 9 to 1.731 5 hectares.

B. L. O'HALLORAN,
Under Secretary for Lands.

LAND ACT 1933.

LAND ACT AMENDMENT REGULATIONS 1985.

MADE by the Lieutenant-Governor and Deputy of the Governor in Executive Council.

Citation.

1. These regulations may be cited as the Land Act Amendment Regulations 1985.

Reg. 5 amended.

2. Regulation 5 of the Land Act Regulations 1968* is amended in item 29A by deleting paragraph (a) and substituting the following paragraph—
“ (a) For every search of a reserve (including one hard copy printout) 2.50 ”.

By Command of the Lieutenant-Governor and Deputy of the Governor,

R. G. COOPER,
Clerk of the Council.

* Published in the *Government Gazette* on 1 August 1968 at pp. 2211-2250 and amended from time to time thereafter.

TOWN PLANNING AND DEVELOPMENT
ACT 1928 (AS AMENDED).

Advertisement of Approved Town Planning Scheme.
Shire of Shark Bay Town Planning Scheme No. 2
T.P.B. 853/10/5/3.

IT is hereby notified for public information, in accordance with section 7 of the Town Planning and Development Act 1928 (as amended) that the Minister for Planning approved the Shire of Shark Bay, Town Planning Scheme No. 2 on 22 November 1984, the Scheme Text of which is published as a Schedule annexed hereto.

J. L. SELLENGER,
President.

S. K. GOODE,
Shire Clerk.

Schedule.

Shire of Shark Bay Town Planning Scheme
No. 2.—District Zoning Scheme.

Scheme Text.

Contents.

PART 1—Preliminary

- 1.1 Scheme Area
- 1.2 Revocation
- 1.3 Responsible Authority
- 1.4 Scheme Documents
- 1.5 Arrangement of Scheme Text
- 1.6 Interpretations
- 1.7 General Objectives of the Scheme

PART 2—Development and its Approval

- 2.1 Planning Approval Required
- 2.2 Form of Application
- 2.3 Matters to be Considered by Council
- 2.4 Power to Determine Applications
- 2.5 Period for Making Decisions
- 2.6 Permitted Development
- 2.7 Enforcement and Appeals

PART 3—Reserved Land

PART 4—Zoned Land and General Provisions

- 4.1 Zones
- 4.2 Specific Zoning Objectives
- 4.3 Use and Development Standards
 - Table No. 1 Zoning Table
 - Table No. 2 Development and Car Parking Standards
- 4.4 General Provisions
 - Compliance with Use and Development Requirements
 - Power to Relax Development Standards and Requirements
 - Setbacks
 - Plot Ratio
 - Car Parking
 - Servicing
 - Parking/Servicing Facilities Separated from Development
 - Landscaping
 - Height, Size and Appearance of Buildings
 - Caravan and Boat Storage
- 4.5 Provisions Relating to Residential Development—Residential Planning Codes
- 4.6 Residential Planning Codes—Variations and Exclusions.
- 4.7 Provisions Relative to Residential Development Zone
- 4.8 Special Use Zone
- 4.9 Extractive Industries, Mining and Quarrying

PART 5—Non-Conforming Use of Land

- 5.1 Status of Non-Conforming Uses
- 5.2 Development on Land Used for Non-Conforming Purposes
- 5.3 Change of Non-Conforming Use
- 5.4 Compliance with Development Standards
- 5.5 Discontinuance of Non-Conforming Use

PART 6—Finance and Administration

- 6.1 Powers and Authorities of Council
- 6.2 Compensation
- 6.3 Enforcement of Provisions
- 6.4 Notices
- 6.5 Valuations
- 6.6 Arbitration
- 6.7 Power to Make Policies
- 6.8 Appeals

ADOPTION

APPENDICES

1. Application Form for Planning Approval
2. Decisions Form for Application for Planning Approval
3. Interpretations
4. Car Parking Lay-Outs
5. Schedule of Special Use Zones

SHIRE OF SHARK BAY.

Town Planning Scheme No. 2.

District Zoning Scheme.

THE Council of the Shire of Shark Bay under and by virtue of the powers conferred upon it in that behalf by the Town Planning and Development Act 1928 (as amended) hereby makes the following Town Planning Scheme which may be cited as the Shire of Shark Bay Town Planning Scheme No. 2—District Zoning Scheme, hereinafter referred to as "the Scheme" and shall come into operation upon publication in the *Government Gazette*.

PART 1—Preliminary.

1.1 Scheme Area: The Scheme shall apply to the whole of the Shire of Shark Bay which is contained within the inner edge of the broken black line on the Scheme Map and which area is hereinafter referred to as the "Scheme Area".

1.2 Revocation: The Shire of Shark Bay Town Planning Scheme No. 1 published in the *Government Gazette* on 6 June 1975 and subsequently amended from time to time is hereby revoked.

1.3 Responsible Authority: The Authority responsible for the implementation of this Scheme shall be the Council of the Shire of Shark Bay hereinafter referred to as "The Council".

1.4 Scheme Documents: The Scheme is comprised of the following documents:

- (i) Land Use Map,
- (ii) Scheme Map,
- (iii) Scheme Text.

A complementary Scheme Report has also been prepared.

1.5 Arrangement of Scheme Text: The Scheme Text is divided into the following parts:

- Part 1 Preliminary
- Part 2 Development and its approval
- Part 3 Reserved Land
- Part 4 Zoned Land and General Provisions
- Part 5 Non-Conforming Use of land
- Part 6 Finance and Administration

1.6 Interpretations: In this Scheme the terms used shall have the respective interpretations set out in Appendix "D" of the Town Planning Regulations 1967 except those terms for which interpretations are given in Appendix 3 of this Scheme Text.

1.7 General Objectives of the Scheme: Pursuant to the provisions of the Act, in particular section 6 and the First Schedule, the general objectives of this Scheme are:

- (a) To reserve land required for various public purposes.
- (b) To zone the balance of the land within the Scheme Area for the various purposes described in the Scheme.

- (c) To introduce various land uses and development controls for the purpose of securing and maintaining an orderly and properly planned use and development of land within the Scheme Area and to preserve and enhance the environmental qualities of the area.

PART 2—Development and its Approval.

2.1 **Planning Approval Required:** Except as hereinafter provided, no development including a material change in the use of land, shall be carried out on land within the Scheme Area without the prior consent of the Council. Such consent is hereinafter referred to as “a planning approval” and is required in addition to a building licence.

2.2 **Form of Application:** Applications for planning approval shall be in the form set out in Appendix No. 1 to this Scheme and shall be accompanied by such plans and other explanatory material as may be required by Council.

2.3 **Matters to be Considered by Council:** In considering any such application, Council shall have regard to:

- (i) the objectives and provisions of this Scheme;
- (ii) the orderly and proper planning of land within the Scheme Area, and,
may take into account:
- (iii) The nature of the proposed development in relation to the development either existing or proposed on adjoining land;
- (iv) the size, shape and character of the lot upon which the development is to be carried out and the influence which this may have on the siting and nature of any new building;
- (v) the views from any new building and the views which that building may interrupt;
- (vi) the design and external appearance (including the exterior cladding) of any new building and its effect upon the amenity of existing buildings and the area generally;
- (vii) the representations of any Statutory Bodies or other interested parties with whom it may confer;
- (viii) the existing and likely future amenity of the Scheme Area;
- (ix) the nature and condition of roads serving the sites under consideration, and the need for car parking, loading and vehicle turning space within the site to adequately serve anticipated development;
- (x) any other matters relevant to town and regional planning, the public interest in general and the locality surrounding the proposed development in particular.

2.4 **Power to Determine Applications:** The Council having considered an application for planning approval may either:

- (a) refuse to grant its approval giving its reasons, or
- (b) grant approval, or
- (c) grant approval subject to such conditions and requirements as it deems fit.

Without limiting the above, the Council, may, where it deems appropriate, grant planning approvals which:

- (i) if not implemented within the period of time specified in each such approval, shall thereafter cease to be valid, or
- (ii) permit the use and development of land to occur for limited periods of time after the expiration of which periods, as specified in each such approval, the use of the land shall cease and the site shall be restored to its former condition.

2.5 **Period for Making Decisions:** The Council shall convey its decision on any such application for planning approval to the applicant in the form set out at Appendix 2 to this Scheme within 60 days of the date upon which

it was received at the Council's offices unless the Council shall have first obtained the applicant's approval in writing for an extension of that period and in the event that a decision has not been made within the period or extended period, the application may be deemed to have been refused for the purpose of appeal.

2.6 **Permitted Development:** The following classes of development may be undertaken without the approval of the Council and are referred to as permitted development:

- (a) The replacement, maintenance or repair by Government Agency or Statutory Undertaking of any equipment necessary to provide and maintain a public service.
- (b) The maintenance and repair of any building provided that no works of a structural nature are undertaken and no material change in the external appearance of the building is involved.
- (c) Activities and work which lie within the definition of development but which are associated with and necessary for the continuation of a primary use of land which lawfully exists by virtue of the other provisions of this Scheme or by approvals granted pursuant to this Scheme.
- (d) Changes in the use of land and buildings for which an approval pursuant to the other provisions of this Scheme is not required except those changes of use which, give rise to:—
 - (i) a material change in the appearance of the property concerned;
 - (ii) the need, as may be determined by the Council, for additional car parking accommodation, landscaping or other special site treatments;
 - (iii) significant increases in the amount of traffic attracted to the site;
 - (iv) the need for the provision of significantly improved public services and utilities of any kind.
- (e) Within the Rural (Pastoral) Zone, buildings and other structures required for agricultural purposes only provided that such buildings and structures are not constructed within 300 m of a major highway or important local road or the vegetation line adjacent to the coast.

2.7 **Enforcement and Appeals:** The powers available to Council to enforce the provisions of this Scheme and to enforce compliance with decisions made thereunder together with rights of appeal are set out in Part 6.

PART 3—Reserved Land.

3.1 **Parts of the Scheme Area** are included in reserves as set out hereinafter:

- Parks and Recreation.
- Public Purposes.
- Communications.

3.2 (a) Land set aside under this Scheme for the purpose of a reservation is deemed to be reserved for the purpose indicated on the Scheme Map.

(b) Except as otherwise provided in this Part, a person shall not carry out any development on land reserved under this Scheme, other than the erection of a boundary fence, without first applying for and obtaining from the Council a planning approval pursuant to Part 2 hereof.

(c) In giving its approval, the Council shall have regard to the ultimate purposes intended for the reserve and shall in the case of land reserved for the purpose of a Public Authority confer with that Authority before giving its approval.

(d) No provision of this Part shall prevent the continued use of land for the purpose for which it was being lawfully used immediately prior to the Scheme

having the force of Law, or the repair and maintenance, for which prior consent in writing of the Council has been obtained, of buildings or works lawfully existing on the land.

3.3 (a) Where Council refuses to grant a planning approval for the development of land reserved under the Scheme on the ground that the land is reserved for public purposes, or grants approval subject to conditions that are unacceptable to the applicant the owner of the land may, if the land is injuriously affected thereby, claim compensation for such injurious affection.

(b) Claims for such compensation shall be lodged at the office of the Council not later than six calendar months after the date of the decision of the Council refusing approval or granting it subject to conditions that are unacceptable to the applicant.

(c) In lieu of paying compensation, the Council may purchase the land affected by such decision of the Council at a price not exceeding the value of the land at the time of the refusal of approval or of the grant of approval subject to conditions that are unacceptable to the applicant.

PART 4—Zoned Land and General Provisions.

4.1 Zones: Land other than land reserved under Part 3 of the Scheme is classified into zones as set out hereunder:

1. Residential (Low Density)
2. Residential (Medium Density)
3. Residential Development
4. Caravan Park
5. Hotel
6. Local Shopping and Central Business
7. Service Station/Roadhouse
8. Industry
9. Private Clubs and Institutions
10. Rural (Pastoral)
11. Special Use

4.2 Specific Zoning Objectives.

4.2.1 In respect of the Rural Districts of the Shire, the objective of the Scheme is to preserve both the pastoral potential of the land and the environment qualities of the area generally, by prohibiting development and uses which would interfere with or operate to the detriment of current pastoral practice.

4.2.2 In the Urban Areas of Denham Townsite, the Scheme seeks to achieve the following objectives:

- (a) to establish a central business area based on the existing commercial functions of the town, which are easily accessible from all points within the town and which also service the recreational use made of the Freycinet Reach foreshores.
- (b) to provide for medium density housing areas on land in close proximity to the foreshores of Freycinet Reach to cater for tourist accommodation, holiday cottages and flats.
- (c) to show the areas of land which will be required within the planned period principally for residential purposes but also for other uses such as holiday flats and cottages, chalet parks and caravan parks as may be shown to be needed and locationally acceptable upon closer study of the areas involved.
- (d) to set aside the area of land which has been planned for industrial uses.
- (e) to recognise the established residential areas and other principal uses of the town.
- (f) to zone sites where the nature of the uses does not readily fall into the border land use classifications.

4.3 Use and Development Standards.

4.3.1 Table No. 1 hereunder indicates the several uses which, subject to the provisions of Part 2 may be permitted by the Council under this Scheme in the various zones. The suitability of each use within each

zone may be determined by cross reference between the list of "Use Classes" on the left hand side of the table and the list of "Zones", along the top of that Table.

4.3.2 The symbols used in the cross references in Table No. 1 appended to this Clause have the following meanings:

"P" Uses in respect of which the Council's planning approval pursuant to Part 2 will be granted provided that the appropriate minimum site requirements and development standards specified in this Scheme and all conditions (if any) imposed by the Council in granting planning approval are complied with to the satisfaction of the Council.

"AA" Uses which the Council may, at its discretion, permit pursuant to this Scheme.

"SA" Uses which Council exercising the discretionary powers available to it may approve under this Scheme except such approval may not be granted by the Council until:

(a) full details and particulars of the proposal have been advertised by the Council or the applicant at least twice in a newspaper circulating in the district. Such advertisement shall specify the manner in which and the period (not being less than 21 days) during which representation may be made to the Council.

(b) a sign giving the same details as the advertisement referred to in paragraph (a) above has been affixed in a conspicuous position of the land the subject of the proposal for the entire duration of the advertisement period.

(c) adjoining property owners have been notified of the proposal in writing.

(d) the Council has considered any representations made either in support or in opposition to the proposal.

"IP" Uses which will not be approved by the Council unless it can be satisfied that the proposed use will be incidental to the predominant use of the land as may be determined by the Council.

"X" Uses which are not permitted under this Scheme.

4.3.3 Notwithstanding that uses may be acceptable pursuant to the provisions of Clause 4.3.2 and Table No. 1 Zoning Table, nothing in this Part shall prevent the Council from refusing planning approval or granting planning approval subject to conditions, on the grounds that the layout, design, height, siting or general appearance of the development is/are not acceptable to Council or will only be acceptable if the requirements of imposed conditions are satisfied.

4.3.4 In respect of uses which are not specifically mentioned in Table No. 1, the Council may either:

(a) determine that the proposed use is consistent with the objective of the zone concerned and thereafter act as if it was included among the list of uses which may be permitted by the Council following the "SA" procedures, or,

(b) determine that the proposed use is not consistent with the objectives of the zone concerned in which case the use shall be deemed to be prohibited.

4.3.5 A determination made by Council pursuant to the provisions of Clause 4.3.3 shall, for the purpose of this Scheme, be regarded as the exercise of a discretionary power.

4.3.6 Table No. 2—Development and Car Parking Standards follows Table No. 1 Zoning Table and sets out the minimum requirements relating to setbacks, site coverage, landscaping and car parking.

TABLE No. 1—ZONING TABLE

| Use Classes | Zones | | | | | | | | | | |
|--|---------------------------|------------------------------|-------------------------|--------------|-------|------------|---------------------------|----------|--------------------------------|------------------|-------------|
| | Residential (Low Density) | Residential (Medium Density) | Residential Development | Caravan Park | Hotel | Commercial | Service Station/Roadhouse | Industry | Private Clubs and Institutions | Rural (Pastoral) | Special Use |
| Residential Uses— | | | | | | | | | | | |
| Dwelling House | P | P | P | P | IP | X | X | X | IP | P | |
| Attached or Grouped Dwellings— | | | | | | | | | | | |
| 2 | AA | AA | AA | X | X | X | X | X | X | AA | |
| 3 | SA | AA | AA | X | X | X | X | X | X | X | |
| 4 | SA | AA | AA | X | X | X | X | X | X | X | |
| 5 | X | AA | AA | X | X | X | X | X | X | X | |
| Multiple Dwellings | X | AA | AA | X | X | X | X | X | X | X | |
| Caretaker's Flat/House | X | X | X | IP | IP | IP | IP | IP | IP | X | |
| Additional Accommodation | AA | AA | AA | X | X | X | X | X | IP | AA | |
| Residential Building | SA | AA | AA | X | X | X | X | X | X | X | |
| Home Occupation | IP | IP | IP | X | X | X | X | X | IP | IP | |
| Travelling and Vacational Uses— | | | | | | | | | | | |
| Residential Hotel | X | SA | AA | X | X | X | X | X | X | X | |
| Boarding/Guest House | SA | AA | AA | X | X | X | X | X | X | X | |
| Lodging House | SA | AA | AA | X | X | X | X | X | X | X | |
| Motel | X | SA | AA | X | X | X | X | X | X | X | |
| Chalet Park | X | X | X | P | X | X | X | X | X | X | |
| Holiday Cottages | X | SA | X | AA | X | X | X | X | X | X | |
| Caravan Park | X | X | X | AA | X | X | X | X | X | X | |
| Camping Area | X | X | X | AA | X | X | X | X | X | X | |
| Licensed Premises— | | | | | | | | | | | |
| Hotel | X | X | X | X | P | X | X | X | X | X | |
| Tavern | X | X | X | X | P | SA | X | X | X | X | |
| Wine Shop | X | X | X | X | AA | AA | X | X | X | X | |
| Liquor Store | X | X | X | X | AA | AA | X | X | X | X | |
| Licensed Restaurant | X | X | X | X | AA | AA | X | X | X | X | |
| Drive-in Liquor Store | X | X | X | X | AA | AA | X | X | X | X | |
| Commercial Uses— | | | | | | | | | | | |
| Shop | X | X | X | IP | IP | P | AA | X | X | X | |
| Restaurant/Cafe/Eating House | X | X | X | X | AA | P | AA | X | X | X | |
| Take-away Food Outlet | X | X | X | X | AA | AA | AA | AA | X | X | |
| Fish Shop | X | X | X | X | X | SA | X | X | X | X | |
| Car, Boat and Caravan Sales Premises | X | X | X | X | X | SA | X | AA | X | X | |
| Car Park | IP | IP | IP | P | P | P | P | P | P | X | |
| Service Station/Petrol Filling Station | X | X | X | X | X | X | P | X | X | X | |
| Banks | X | X | X | X | X | AA | X | X | X | X | |
| Office | X | X | X | IP | IP | AA | IP | IP | X | X | |
| Professional Office | IP | IP | IP | X | X | AA | X | X | X | IP | |
| Consulting Room | IP | IP | IP | X | X | AA | X | X | X | X | |
| Medical Clinic | IP | IP | IP | X | X | AA | X | X | X | X | |
| Showrooms | X | X | X | X | X | AA | X | AA | X | X | |
| Warehouse and Storage | X | X | X | X | X | X | X | AA | X | X | |
| Trade Display | X | X | X | X | X | X | X | AA | X | X | |
| Dry Cleaning Agency | X | X | X | IP | IP | AA | X | IP | X | X | |
| Laundrobar | X | X | X | IP | IP | AA | X | X | X | X | |
| Funeral Parlour | X | X | X | X | X | X | X | SA | X | X | |
| Industrial Uses— | | | | | | | | | | | |
| Light Industry | X | X | X | X | X | IP | X | P | X | X | |
| Service Industry | X | X | X | X | X | IP | X | AA | X | X | |
| General Industry | X | X | X | X | X | X | X | AA | X | X | |
| Motor Vehicle Wrecking | X | X | X | X | X | X | X | AA | X | X | |
| Noxious Industry | X | X | X | X | X | X | X | SA | X | X | |
| Abattoir | X | X | X | X | X | X | X | SA | X | SA | |
| Extractive Industry | X | X | X | X | X | X | X | X | X | SA | |
| Rural Industry | X | X | X | X | X | X | X | AA | X | AA | |
| Fuel Depot | X | X | X | X | X | X | X | AA | X | IP | |
| Woodyard | X | X | X | X | X | X | X | AA | X | X | |
| Marine Dealer | X | X | X | X | X | X | X | AA | X | X | |
| Transport Depot | X | X | X | X | X | X | X | AA | X | X | |
| Dry Cleaning Premises | X | X | X | X | X | X | X | AA | X | X | |
| Public and Community Uses— | | | | | | | | | | | |
| Day Care Centre | SA | SA | SA | IP | X | AA | X | X | AA | X | |
| Kindergarten | SA | SA | SA | X | X | X | X | X | AA | X | |
| Health Centre/Studio | SA | SA | SA | X | X | AA | X | X | X | X | |
| Infant Welfare Clinic | SA | SA | SA | X | X | AA | X | X | X | X | |

See Clause 4.8 and Appendix No. 5

Table No. 1—Zoning Table—continued

| Use Classes | Zones | | | | | | | | | | Special Use |
|--|---------------------------|------------------------------|-------------------------|--------------|-------|------------|---------------------------|----------|--------------------------------|------------------|-----------------------------------|
| | Residential (Low Density) | Residential (Medium Density) | Residential Development | Caravan Park | Hotel | Commercial | Service Station/Roadhouse | Industry | Private Clubs and Institutions | Rural (Pastoral) | |
| Public and Community Uses—continued | | | | | | | | | | | See Clause 4.8 and Appendix No. 5 |
| Public Amusement | X | X | X | IP | IP | AA | X | AA | AA | X | |
| Public Recreation | SA | AA | AA | IP | IP | AA | X | X | AA | X | |
| Place of Public Worship | X | X | AA | X | X | X | X | X | P | X | |
| Place of Public Assembly | X | X | AA | X | X | X | X | X | AA | X | |
| Civic Building | X | X | X | X | X | SA | X | X | AA | X | |
| Museum | X | X | X | X | X | SA | X | X | AA | X | |
| Institutional Home/Building | X | X | X | X | X | X | X | X | AA | X | |
| Reformation Institution | X | X | X | X | X | X | X | X | X | SA | |
| Zoological Garden | X | X | X | X | X | X | X | X | X | SA | |
| Public Utility | P | P | P | P | P | P | P | P | P | P | |
| Radio/TV Installation | X | X | X | X | X | X | AA | X | X | AA | |
| Private Club | X | X | X | X | SA | SA | X | X | AA | X | |
| Drive-in Theatre | X | X | X | X | X | X | X | X | X | X | |
| Rural Uses— | | | | | | | | | | | |
| Kennels | X | X | X | X | X | X | X | X | X | SA | |
| Veterinary Clinic | X | X | X | X | X | AA | X | X | X | AA | |
| Veterinary Establishment | X | X | X | X | X | X | X | X | X | AA | |
| Rural Pursuit | X | X | X | X | X | X | X | X | X | AA | |

TABLE No. 2—DEVELOPMENT AND CAR PARKING STANDARDS

(See also General Provisions)

Notes:—
 cps—car parking space.
 gfs—gross floor space.
 *—standard to be determined by Council in each case.

| Zone | Zone Standards | | | | | Development and Car Parking Requirements | | | | Special Remarks (See also General Provisions) |
|--------------|----------------|------|------|---------------|-------------|---|-------------------------------|------------------------|---|---|
| | Setbacks | | | Site Coverage | Landscaping | Uses | Min. Lot Area | Min. Effect. Frontages | Car Parking Requirements | |
| | Front | Side | Rear | | | | | | | |
| Caravan Park | m | m | m | % | % | Caravan/Chalet Park Holiday Cottages Camping Grounds | m ² | m | 1.5 cps/unit, bay or site plus 1 cps/4 such units, bays or sites for visitor parking | |
| Hotel | 15 | 10 | 15 | 30 | 25 | Hotel Tavern Wine Shop Liquor Store Licensed Restaurant Drive-in Liquor Store | 5 000 2 500 * * | 50 50 * * | 1 cps/3 m ² net bar space, and/or 1 cps/4 seats of dining area and 1.5 cps/unit of accommodation as appropriate for shops/restaurants etc below | Servicing accommodation will also be required for all development in this Zone with, where practicable, turning facilities for delivery vehicles clear of the street. Landscaping to be provided along or near the street frontage. |
| Commercial | 3 | Nil | 7.5 | 50 | 10 | Shops & Banks Cafe/Restaurant Eating Houses/ Take-away Food Outlets Offices Consulting/Medical Rooms or Clinics Day Care Centre | 200 200 * * 2 000 | 6 6 6 6 25 | 1 cps/15 m ² gfs ... 1 cps/4 seats plus 1 cps/5 m ² of waiting area for take-away foods 1 cps/50 m ² gfs ... 4 cps/consultant or practitioner 1 cps/staff member | Within this zone where loading and unloading of goods is required to service the particular use then servicing accommodation together with, if practicable, on-site turning facilities for service vehicles will be required. Within this zone landscaping shall be provided along or near the street frontage. Additional accommodation for picking up and setting down of children will be required. |

TABLE No. 2—DEVELOPMENT AND CAR PARKING STANDARDS—*continued*

(See also General Provisions)

Notes:—

cps—car parking space.

gfs—gross floor space.

*—standard to be determined by Council in each case.

Additional Provisions for the Commercial Zone—unless it is satisfied that an alternate design for development is justified, Council will require buildings to be orientated towards Knight Terrace with car parking and servicing facilities to the rear. Where, for special reasons acceptable to Council, proposals for developments recessed from Knight Terrace are approved, Council will require special treatment of the forecourt of the development by way of surfacing, landscaping and pedestrian movement areas etc.

| Zone | Zone Standards | | | | | Development and Car Parking Requirements | | | | |
|---|------------------------------------|--------------------------------|------|---------------|-------------|---|---------------|-------------------------|---------------------------------------|---|
| | Setbacks | | | Site Coverage | Landscaping | Uses | Min. Lot Area | Min. Easement Frontages | Car Parking Requirements | Special Remarks (See also General Provisions) |
| | Front | Side | Rear | | | | | | | |
| Service Station/ Roadhouse | m | m | m | % | % | Service/Petrol Filling Station and Roadhouse Shops/Eating Houses Take-away Food Outlets | 1 500 | 40 | * | Minimum front setback for bowsers and canopies is 5 m. Landscaping to be provided along or near the street frontage. |
| Industry | 6 | 5 on one side nil on the other | 5 | 50 | 10 | Light, General & Service Industry | 1 000 | 25 | 1 cps/50 m ² gfs | Within this zone the servicing requirements for the Local Shopping & Central Business Zone shall also apply. |
| | | | | | | Factory Units | 2 000 | 30 | 1 cps/40 m ² gfs | For Factory Units the Council will specify in each case the provision to be made for Service yards storage areas and staff parking. Landscaping required to be provided within this zone shall be sited along or near the street frontage. For sites to be used for these purposes the landscaping requirement may be increased to 20%, the sites shall be enclosed with 2 m high screen (solid) fencing on all sides of the area to be used for storage and no goods vehicles or parts thereof shall be stacked or stored to exceed the height of the enclosing fence. |
| | | | | | | Showrooms/Warehouses | 1 000 | 25 | 1 cps/100 m ² gfs | |
| | | | | | | Motor Vehicle Wrecking Marine Dealer | 4 000 | 40 | * | |
| <p>Additional Provisions for the Industry Zone—the side and rear setbacks given for this Zone may be varied by Council dependent upon the arrangements to be made for loading and unloading, car parking and open storage. There shall be no open storage of goods, unserviceable machinery or vehicles, or building materials within 10 metres of the front boundary of any lot within this Zone which areas shall be set aside for use for parking, loading and unloading, landscaping or, with Council's approval, for trade displays. All open storage areas shall be screened by solid fencing and/or landscaping and/or other means acceptable to Council to ensure that such open storage areas are not exposed to view.</p> <p>There shall be no more than 1 caretaker's flat or house on any industrial lot.</p> | | | | | | | | | | |
| Private Clubs & Institutions | 9 | 3 | 7.5 | 30 | 20 | Places of Public Worship or Public Assembly Private Clubs | 3 000 | 30 | 1 cps/4 seats in the main auditorium | Car parking will be determined by Council with respect to membership and frequency of attendance at the facility concerned. |
| Rural (Pastoral) | * | * | * | * | * | Rural Uses Veterinary Clinic Establishment | * | * | * 4 cps/consultant or veterinarian | The setback for all buildings from Major Roads within this zone is 60 m. |
| Special Use | See Clause 4.8 and Appendix No. 5. | | | | | | | | | |

4.4 General Provisions.

4.4.1 Compliance with Development Requirements: Subject to the provisions of Clause 4.4.2, development within the Scheme Area shall conform to the standards set out:—

- in Table No. 1—Zoning Table,
- in Table No. 2—Development and Car Parking Standards,
- in this Part,
- in the Residential Planning Codes.

Where no standard is prescribed, development shall be carried out in accordance with the requirements which Council may specify in each particular case.

With respect to Table No. 2, development shall not only comply with the Development and Car Parking Requirements for the use concerned but shall also comply with the Zone Standards appropriate to the Zone within which the development is to be established.

4.4.2 Power to Relax Development Standards and Requirements: Notwithstanding the provisions of Clause 4.4.1, and with the exception of the provisions of the Residential Planning Codes contained herein, the

Council may, in exceptional circumstances relax the standards set out in this Part and in Table No. 2 by a proportion not exceeding 5% of the dimensions, distances, ratios and areas specified.

Nothing in this Scheme shall prevent Council, at its discretion, from approving development on a lot or lots smaller than those specified in Table No. 2:—

- where such lots were created prior to this Scheme coming into operation, or
- where such lot or lots were specifically approved for the purpose by the Town Planning Board, provided that the Council is satisfied that compliance with the relevant development standards can be achieved.

4.4.3 Setbacks: In instances where a site has more than one street frontage the Council may determine which shall be regarded as the front for the purpose of the setbacks prescribed in Table No. 2 and may permit the observance of setbacks of one half of those specified in respect of the other street frontages. Moreover where compliance with the setbacks specified in this Table (as may be reduced pursuant to this and the foregoing Clauses) would, in the Council's opinion

be unreasonable by virtue of the irregular shape of the lot or some other physical difficulty of the land, the Council may approve developments where the average distance from the respective boundaries complies with those setback requirements.

4.4.4 Plot Ratio: For all developments to which the standards and requirements of the Residential Planning Codes—Country Towns do not apply, the maximum Plot Ratio shall not exceed 1.0:1.

4.4.5 Car Parking: Car Parking required pursuant to the provisions of this Scheme shall be provided in accordance with the details set out in Appendix No. 4.

Parking areas and driveways shall be constructed, drained, laid out and landscaped to Council's satisfaction at the time of the development or at such other time as may be agreed in writing between the owner of the land and the Council. Such parking areas and driveways when completed in accordance with this Clause shall thereafter be permanently maintained to Council's satisfaction.

4.4.6 Servicing: Development projects which require the despatch or receipt of goods of any kind, loading and unloading space will be required to be provided clear of the street. In general, Council will also seek to ensure that servicing vehicles are able to enter and leave sites in a forward direction.

4.4.7 Parking/Servicing Facilities Separated from Development: Where parking or loading and unloading is provided on a lot or lots separated from the lot upon which the development or redevelopment is to occur, Council will require to be satisfied that the land so allocated to parking will be permanently retained for that purpose by either requiring an amalgamation of the lots set aside for parking with the lots being developed or by any other means giving a similar assurance.

4.4.8 Landscaping: In accordance with the provisions of Part 2, landscaping proposals shall be submitted to and approved by the Council and shall be carried out at the time of the development or at such other time as may be agreed in writing between the developer and the Council and shall thereafter be maintained to the satisfaction of the Council.

Council will pay special attention to the purpose of the landscaping when examining each such proposal to determine suitability of positioning and type of landscaping.

4.4.9 Height, Size and Appearance of Buildings:

- (a) With the exceptions of buildings approved by Council pursuant to the provisions of the following paragraph, and buildings and structures required for agricultural use in the Rural Zone, no building in excess of a height of 8 metres above natural ground level shall be erected within the Scheme Area.
- (b) Notwithstanding the provisions of paragraph (a) the Council may, after following the procedures set out for uses and developments under Category "SA" in Clause 4.3.2, approve buildings which exceed the heights specified after considering the information provided pursuant to Clause 2.2, and any submissions made by persons owning or having an interest in land affected directly or indirectly by the proposal. The Council shall satisfy itself that the proposed building:—
 - (i) will be in harmony with the general character of buildings in the locality, and,
 - (ii) will not be detrimental to the amenity or, character of the locality or the quality of environment or the townscape, and,
 - (iii) will observe the required setbacks from the boundaries of the lot on which it is to be constructed and will not prejudice the siting, design, aspect and privacy of buildings on other nearby lots, and,
 - (iv) will not impair the potential for development of other vacant blocks in the vicinity with particular regard to amenity, aspect and views, and,
 - (v) has been designed in harmony with the natural land form of the site,

before granting any approval and any such decision may only be made by an absolute majority of Council.

- (c) In respect of any land having frontage to Knight Terrace, Barnard Street, Hughes Street, Mainland Street and Hamelin Road and land between Knight Terrace and Hamelin Road the following requirements shall be complied with:—

- (i) Any new detached dwelling-house shall have a minimum floor area of 100 m² excluding accommodation made within the building for parking of vehicles.
- (ii) Any new attached dwelling units shall have a minimum floor area of 75 m² excluding accommodation made within the building for parking of vehicles.

4.4.10 Caravan and Boat Storage: Except as herein-after provided, no caravans, boats, trailers and similar items shall be stored between a dwelling and the street. Notwithstanding this provision, the Council may, if compliance is impossible or impractical, grant special approval for the storage of such items in selected positions within the front setback area.

4.5 Provisions relating to Residential Development—Residential Planning Codes.

- (i) For the purpose of this Scheme "Residential Planning Codes" means:

The Residential Planning Codes—Country Towns adopted as a policy by the Board on 26 July 1982 together with all amendments or additions thereto or any code, by-laws or regulations replacing them and applying or being applicable within the district.

- (ii) A copy of the Residential Planning Codes shall be kept and made available for public inspection at the offices of the Council.
- (iii) In the event of there being any inconsistency between the Residential Planning Codes identified by sub-clauses (i) and (ii) the provisions in the document identified in Clause (i) shall prevail.
- (iv) Unless otherwise provided for in the Scheme, the development of land for any of the residential purposes dealt with by the residential planning codes shall conform to the provisions of those codes and the schedules to those codes.
- (v) The Residential Planning Code density applicable to land within the Scheme area shall be determined by reference to the Scheme Map.
- (vi) Council may grant planning approval for attached or grouped dwellings up to the R20 density in the Residential (Low Density) Zone. Such development applications for this Zone shall only be considered for planning approval where Council is able to be satisfied, in addition to any other provisions of this Scheme, that on-site effluent disposal can be effectively achieved.
- (vii) Development in accordance with the R30 Code shall only be considered for planning approval in the Residential (Medium Density) Zone where Council is able to be satisfied, in addition to any other provisions of the Scheme, that on-site effluent disposal can be effectively achieved.

4.6 Residential Planning Codes—Variations and Exclusions.

4.6.1 The minimum rear setback for all development within the R10/20 and the R30 Coded Areas shall be 7.5 m and the minimum car parking requirements shall be two cars per dwelling unit.

4.6.2 For development to which the R10/20 Code provisions apply, the minimum front setback shall be 7.5 m

4.7 Provisions relative to the Residential Development Zone.

4.7.1 It is the intention of the Council to ensure that subdivision and development of land within the Residential Development Zone takes place only after comprehensive planning ensures the maximum possible benefits of urban design and servicing.

4.7.2 In this regard the Council, before supporting or approving any proposal for subdivision or development of land within the zone, may require the prepara-

tion of an Outline Development Plan for the whole of the zone or for any particular part or parts as is considered appropriate by the Council with regard to the primary intent of the zone.

4.7.3 The Outline Development Plan shall show:

- (i) the topograph of the area;
- (ii) the vegetation of the area;
- (iii) the existing major road system;
- (iv) the location and width of proposed roads;
- (v) the approximate location of the recreation and open space areas proposed;
- (vi) the population, residential densities and detailed subdivision standards proposed, including the location of appropriate "Residential Planning Code" densities;
- (vii) the layout of stormwater drainage and other services;
- (viii) the development proposed, the method of carrying out the development and the projected times of completion of each stage of development;
- (ix) such other information as shall be required by Council.

4.7.4 When an Outline Development Plan has been prepared to the satisfaction of Council, the Council shall notify in writing each owner of land affected by the Plan of the existence of the Plan and invite each owner to make a submission to Council regarding any aspect of the Plan of interest to or affecting that owner.

4.7.5 The Council shall specify a time within which submissions will be received, but the time shall not be less than 28 days from the date of the notification described in Clause 4.7.4.

4.7.6 The Council shall consider any submissions made under Clauses 4.7.4 and 4.7.5 and may amend and adopt the Outline Development Plan after consideration of such submissions.

4.7.7 The Council shall subsequently forward the Outline Development Plan to the Town Planning Board, together with a precis of, and the Council's decision in relation to, each submission received in respect of the Plan, and shall request the Board to adopt the Plan submitted as the basis for approval of subdivision applications within the area covered by the Plan.

4.7.8 Any departures from or alteration to the Outline Development Plan, may subject to the approval of the Board, be permitted if the Council considers that the proposed departure or alteration will not prejudice the progressive subdivision and development of the area the subject of the Plan.

4.7.9 An application for planning approval to develop land included in the zone shall not be approved until an Outline Development Plan has been prepared and adopted, unless the Council is satisfied that the proposed development will not prejudice the subsequent preparation and adoption of an Outline Development Plan.

4.8 Special Use Zone.

4.8.1 The list of sites included within this Zone is at Appendix No. 5 which details the respective purposes for which those sites may be used or developed.

4.8.2 In addition to the uses nominated for each site, Council may, at its discretion, approve the establishment of other uses where it can be fully satisfied that the additional uses are ancillary and incidental to the approved predominant use and are consistent with the objectives of this Scheme.

4.9 Extractive Industries, Mining and Quarrying.

4.9.1 The use of land for extractive industry, mining or quarrying involving the removal of sand, gravel, clay, soil, rock, stone, ore, minerals or similar substances requires the prior approval of the Council pursuant to Part 2.

4.9.2 Applications made to the Council for any such approval shall contain all relevant information relating to the nature of the activity, the depth of excavation, the need for and position of buildings, structures, plant and equipment and the arrangements to be made for the rehabilitation of the land when the use is terminated.

4.9.3 The Council in exercising its powers pursuant to Part 2 may impose such conditions as it deems fit and these may include matters relating to control of

the depth of excavation, control over the treatment and external appearance of the site during mining operations and the rehabilitation of the site where appropriate, control of solid, liquid and gaseous waste disposal, protection of public roads and any other matter reasonably required in the public interest.

PART 5—Non-Conforming Use of Land.

5.1 Status of Non-Conforming Uses: No provision of the Scheme shall prevent:

- (a) the continued use of any land or building for the purpose for which it was being lawfully used at the time of the coming into force of the Scheme, or
- (b) the carrying out of any development thereon for which, immediately prior to that time, a permit or permits required under the Town Planning and Development Act 1928 (as amended) and any other law authorising the development to be carried out have been duly obtained and were current.

5.2 Development on Land Used for Non-Conforming Purposes:

- (a) Where in respect of land reserved under Part 3 of the Scheme, a non-conforming use exists, or was authorised as mentioned in Clause 5.1 of this Part, on that land, all or any erections, alterations or extension of the buildings thereon or any use thereof shall not be carried out unless the approval of the Council has been obtained in writing.
- (b) Subject to the provisions of Clause 5.4, where in respect of the Scheme, a non-conforming use exists, or was authorised as mentioned in Clause 5.1 of this Part, and provided that the prior consent of the Council has been obtained in writing in accordance with the provisions of Part 2 of this Scheme, buildings may be extended by 20% of the floor area of the building existing at the time of the gazettal of this Scheme, or by such greater proportion which the Council considers will not prejudice the objectives of this Scheme, provided always that such extension is within the limits of the setbacks provided in this Scheme.

5.3 Change of Non-Conforming Use: The Council, upon receipt of a formal application pursuant to Part 2 hereof may permit the use of any land to be changed from one non-conforming use to another non-conforming use, provided the proposed use is, in the opinion of the Council, less detrimental to the amenity of the neighbourhood than the existing use, or is in the opinion of the Council, closer to the intended uses of the zone.

5.4 Compliance with Development Standards: In considering any application for approval for planning approval pursuant to Clauses 5.2 and 5.3, nothing shall prevent the Council from requiring compliance with the Development Standards of this Scheme relevant to the existing or proposed use of the land, and nothing in this Scheme shall prevent the Council from refusing any such application on the grounds that compliance with the appropriate Development Standards could not be achieved.

5.5 Discontinuance of Non-Conforming Use.

5.5.1 If, after the gazettal date of this Scheme, a non-conforming use is discontinued for an uninterrupted period of six months or more, that use shall, for the purposes of this Scheme, be deemed to have ceased and thereafter a person shall not, except in accordance with any approval granted by Council pursuant to Clause 5.3, use or permit to be used any land or any building or structure thereon for any purpose except in conformity with this Scheme.

5.5.2 Notwithstanding the provisions of the foregoing Sub Clause 5.5.1, the Council may, on application from the owner, extend the period of six months specified therein if it is satisfied that there has been no intention of the owner or occupier to discontinue the non-conforming use.

5.5.3 The Council may effect the discontinuance of a non-conforming use, by the purchase of the affected property, or by the payment of compensation to the owner or the occupier or to both the owner and the occupier of that property, and may enter into an agreement with the owner for that purpose.

PART 6—Finance and Administration.

6.1 Powers and Authorities of Council.

6.1.1 In carrying out the provisions of the Scheme the Council shall have the following powers and authorities:

- (a) to enter and inspect at all reasonable times, any land within the Scheme Area by its officers, agents or servants to ascertain any matter relative to the operation of the Scheme or to ascertain compliance with the provisions of the Scheme.
- (b) to enter into agreement with the Owners or occupiers or prospective owners or occupiers of any land within the Scheme Area,
- (c) to co-operate with the Crown and any department of the State with reference to the carrying out of any of the objectives of this Scheme,
- (d) to purchase land within the Scheme Area and for that purpose to enter into contracts and agreements with owners and thereafter to deal with the land in any way to give effect to the objectives of the Scheme,
- (e) to resume any land for any purpose necessary for effective implementation of the Scheme,
- (f) to deal with, dispose of, transfer or sell any land which it owns or which it has acquired pursuant to this Scheme in accordance with the provisions of the Scheme.

6.2 Compensation: Claims for compensation pursuant to this Scheme and to section 11 of the Town Planning and Development Act 1928 (as amended) shall be made not later than six months from the date on which notice of approval of the Scheme is published in the *Government Gazette*, except in the case of reserved land where the provisions of Part 3 shall apply.

6.3 Enforcement of Provisions.

6.3.1 Any person contravening the Scheme, or failing or neglecting:—

- (i) to comply with the provisions of this Scheme, or,
- (ii) to comply with any terms or conditions imposed on any planning approval granted pursuant to this Scheme, or,
- (iii) to carry out development as may be approved by Council pursuant to this Scheme in strict accordance with the plans so approved,

is guilty of an offence and without prejudice to any other remedies available to Council is liable to prosecution and the penalties prescribed under the Act.

6.4 Notices.

6.4.1 Any notice required under this Scheme:

- (a) shall be addressed to the owner, occupier, or lessee of the land in question;
- (b) shall describe in general terms the matters requiring attention, the remedial action required and shall specify the period (not being less than 28 days), within which the work shall be carried out;
- (c) shall, where necessary, advise the person to whom it is addressed that in default of his compliance with such notice, the Council will enter such land and carry out the requirements of such notice itself at the expense of that person;
- (d) any notice required to be given hereunder may be served personally or be pre-paid letter addressed to the person to be served at this address, as shown in the rate book of the Council if he shall be a ratepayer or at his last known address (whether he is a ratepayer or not) and such notice shall be deemed to be served on the day following the date of posting.

6.5 Valuations: Where it is necessary to ascertain the value of any land for the purpose of the Scheme, the value may be determined by either the Valuer General or by a licensed valuer appointed by the Council.

6.6 Arbitration: Any dispute or difference in respect of any matter which by the terms of the Scheme may be determined by arbitration may be referred to the arbitration of a single arbitrator in the manner provided

for by the Arbitration Act 1895 or any statutory modification thereof for the time being in force, and if the parties fail to agree upon any one single arbitrator, he may be nominated by the President of the Law Society of Western Australia for the time being but if the dispute or difference relates to values only the arbitrator shall be a valuer appointed by the President for the time being of the Western Australian Division of the Australian Institute of Valuers (Inc).

6.7 Power to Make Policies.

6.7.1 In order to achieve the objectives of the Scheme, the Council may make Town Planning Scheme Policies relating to parts or all of the Scheme Area and relating to one or more of the aspects of the control of development.

6.7.2 Such Town Planning Scheme Policies shall become operative only after the following procedures have been completed—

- (i) The Council, having resolved to adopt a Town Planning Scheme Policy, shall advertise a summary of the Policy once a week for two consecutive weeks in a newspaper circulating in the area giving details of where the full policy may be inspected and where, in what form and during what period (not being less than 21 days) representations may be made to Council.
- (ii) Council shall review its Town Planning Scheme Policy in the light of any representations made and shall then decide to rescind the Policy or to finally adopt the Policy with or without amendments or modifications.
- (iii) Following final adoption of a Town Planning Scheme Policy, details thereof shall be advertised publicly and a copy kept with the Scheme documents for inspection during normal office hours.

6.7.3 Following final adoption, a Town Planning Scheme Policy may only be altered or rescinded by:

- (i) Preparation and final adoption of a new Policy pursuant to this Clause, specifically worded to supersede an existing Policy.
- (ii) Publication of a formal notice of rescission by the Council twice in a newspaper circulating in the area.

6.7.4 A Town Planning Scheme Policy shall not bind the Council in respect of any applications for Planning Approval but Council shall take into account the provision of the Policy and objectives which the Policy was designed to achieve before making its decision.

6.8 Appeals: Any applicant who is aggrieved by any decision made or deemed to have been made by Council exercising any of the discretionary powers available to it under this Scheme may appeal, in accordance with Part V of the Act, to the Honourable Minister for Planning or to the Town Planning Appeal Tribunal.

Adoption.

Adopted by Resolution of the Council of the Shire of Shark Bay at the meeting of the Council held on the 22nd day of February, 1984.

J. L. SELLENGER,
President.

Dated 1 August 1984.

S. K. GOODE,
Shire Clerk.

Dated 1 August 1984.

Final Approval.

1. Adopted by Resolution of the Council of the Shire of Shark Bay at the ordinary meeting of the Council held on the 29th day of June, 1984 and the seal of the Municipality was pursuant to that Resolution hereunto affixed in the presence of—

[L.S.] J. L. SELLENGER,
President.

S. K. GOODE,
Shire Clerk.

This Scheme Text is to be read in conjunction with the approved maps of the Scheme described in Clause 1.4 of this Scheme and to which formal approval was given by the Honourable Minister for Town Planning on the date shown below.

2. Recommended/submitted for final approval by the Town Planning Board—

M. A. FEILMAN,
Chairman.

Dated 2 October 1984.

3. Final approval granted—

P. DOWDING,
Minister for Town Planning.

Dated 22 November 1984.

APPENDIX No. 1.

TOWN PLANNING AND DEVELOPMENT
ACT 1928 (AS AMENDED).

SHIRE OF SHARK BAY.

FORM FOR APPLICATION FOR PLANNING
APPROVAL.

1. Surname of Applicant Given Names
- Full Address
2. Surname of land owner (if different from above) Given Names
- Full Address
3. Submitted by
4. Address for Correspondence
5. Locality of Development
6. Title Details of Land
7. Name of road serving property
8. State type of development
- Nature and size of all buildings proposed
- Materials to be used on external surfaces of buildings
- General treatment of open portions of the site
- Details of car parking and landscaping proposals
- Approximate cost of proposed development
- Estimated time for construction

Signature of Owner Signature of Applicant
or Agent

(both signatures are required if applicant is not the owner).

(See overleaf for application form and plan requirements).

This form should be completed and forwarded to the Shark Bay Shire Council together with 3 copies of plans showing complete details of the site, the location and the development.

All applications shall, unless specifically exempted by Council, be accompanied by:

(a) a location plan showing the land the subject of the application and its relationship to surrounding lots and streets:

and in the case of the erection of new buildings:—

(b) a site plan showing:

(i) the position, type and use of all existing buildings and improvements on the land indicating those to be removed as part of the proposed development.

(ii) the position, type and use of any new buildings and improvements on the land; and where relevant immediately adjoining;

(iii) areas to be landscaped, surfaced for parking or developed for any other purpose within the site;

(iv) contours and any earthworks to be undertaken as a part of the development;

or in the case of a change in the use of land and/or buildings:—

(c) a site plan and floor plan (s) of the building (s).

APPENDIX No. 2.

TOWN PLANING AND DEVELOPMENT
ACT 1928 (AS AMENDED).

SHIRE OF SHARK BAY.

DECISION OF APPLICATION FOR
PLANNING APPROVAL.

The Council, having considered the application dated submitted by on behalf of hereby advises that it has decided to:

*REFUSE/GRANT PLANNING APPROVAL TO COMMENCE DEVELOPMENT.

*for the following reasons/subject to the following conditions:—

Minute No.

Date of Council Decision
Shire Clerk.

*Delete as appropriate.

APPENDIX No. 3.

Interpretations.

As provided for in Clause 1.6 of this Scheme, the following terms, unless the context otherwise requires, shall have the respective meanings and interpretations set out hereunder:

“Absolute Majority of Council”—means a majority of the total number of members for the time being of Council whether present and voting or not.

“Act”—means the Town Planning and Development Act 1928 (as amended).

“Additional Accommodation”—means accommodation attached to and forming part of a dwelling house and occupied by a relative of the occupiers of the principal dwelling unit as provided for in By-law 53.5 of the Uniform Building By-laws.

“Advertisement”—means any word, letter, model, sign, placard, board, hoarding, notice, devise or representation, whether illuminated or not, in the nature of and employed wholly or in

- part for the purposes of advertisement, announcement or direction and includes any structure, erection or wall converted to such use.
- “Aged or Dependent Persons Dwelling” shall have the same meaning ascribed to it in the Residential Planning Codes.
- “Amenity Building”—means a building or part of a building that employees or persons engaged in an industry or business use for their personal comfort, convenience or enjoyment or leisure as distinct from the work of the industry or business.
- “Attached House”—shall have the same meaning ascribed to it in the Residential Planning Codes.
- “At the Time of the Development”—means during the period when construction and/or site preparation works are in progress terminating immediately prior to the occupation of the land, including any buildings, for its approved purpose.
- “Bank”—means premises used for offices but wherein special provision is made for access by the public for services in the areas of finance and banking.
- “Board”—means the Town Planning Board constituted under the Act.
- “Building”—means any structure or appurtenance thereto whether fixed or movable, temporary or permanent, and includes a stall, fence, wall, barrier, hoarding, and outbuildings.
- “Building Line”—means the line between which and any public place or public reserve a building may not be erected by or under the authority of an Act.
- “Camping Area”—means an area of land set aside for the purpose of camping involving the erection of tents and other forms of temporary shelter not involving trailers, caravans, chalets or mobile homes.
- “Caravan Park”—means an area set aside for the parking of caravans in conformity with the Caravan and Camp Regulations, 1961, made pursuant to the provisions of the Health Act, 1911 (as amended) and the Local Government Model By-law (Caravan Parks) No. 2 made pursuant to the powers conferred by the Local Government Act 1960 (as amended) and any amendments to those Regulations or to that Model By-law.
- “Caretaker’s Flat or House”—means a building or part of a building used as a residence by the proprietor or manager of an industry carried on upon the same site or by a person having the care of the building or plant of the industry.
- “Car Park”—means a site or building used primarily for parking private cars or taxis whether as a public or private car park but does not include any part of a public road used for parking or for a taxi rank, or any land or buildings on or in which cars are displayed for sale.
- “Car Parking”—means an area of land or building specifically set aside for parking of wheeled vehicles and treated and subsequently maintained in a manner satisfactory to Council for the purpose.
- “Car Sales Premises”—means land and buildings used for the display and sale of cars, whether new or second-hand but does not include a workshop.
- “Chalet Park”—means an area of land set aside for development by the erection of attached or detached self-contained holiday rental homes which are not designed for permanent residential accommodation.
- “Civic Building”—means a building designed or intended to be used by Government departments, statutory bodies representing the Crown, or Councils as offices or for administrative or other like purposes.
- “Communal Open Space”—shall have the same meaning ascribed to it in the Residential Planning Codes.
- “Consulting Rooms”—means a building or part of a building (other than a hospital) used in practice of his profession by a legally qualified medical practitioner or dentist, or by a physiotherapist, a masseur or a person ordinarily associated with a medical practitioner in the investigation or treatment of physical or mental injuries or ailments.
- “Day Care Centre”—means a day care centre as defined by the Child Welfare (Care Centres) Regulations 1968, published in the *Government Gazette* of 15 July 1968, but does not include a family care centre or an occasional care centre as defined by those Regulations.
- “Defined Site”—shall have the same meaning ascribed to it in the Residential Planning Codes.
- “Development”—means the use (including a material change in the use) or development of any land and includes the erection, construction, alteration or carrying out as the case may be, of any building, structure, erection, excavation or other works on any land.
- “Drive-In Liquor Store”—means land and buildings where in specific provision is made for sales of liquor (as defined under Liquor Act 1970 (as amended)) to persons within motor vehicles.
- “Drive-In Theatre”—means an open air cinema that makes provision for the audience or spectators to view the entertainment while seated in motor vehicles.
- “Dry Cleaning Agency”—means a building at which the public may lodge and receive articles for dry cleaning and where in some instances subject to the provisions of the Health Act a limited amount of dry cleaning may be carried out on the premises.
- “Dry Cleaning Premises”—means a building or buildings used for the dry cleaning of clothing and other articles involving the use of chemicals which may not be used within shops and other premises in close proximity one with the other.
- “Dwelling House”—shall have the same meaning ascribed to it in the Residential Planning Codes.
- “Dwelling Unit or Dwelling”—shall have the same meaning ascribed to it in the Residential Planning Codes.
- “Eating House”—means any house, building or structure or any part thereof in which meals are served to the public for gain or reward.
- The term does not include—
- (a) any premises in respect of which an hotel licence, a tavern licence, a restaurant licence or winehouse licence has been granted under the Liquor Act,
 - (b) any boarding house lodging house or hostel, or
 - (c) any building or other structure used temporarily for serving meals to the public at any fair, show, military encampment, races, or other public sports games or amusements.
- “Educational Establishments”—means a school, college, university, technical institute, academy, or other educational centre, or a lecture hall

- but does not include a reformatory institution or institutional home.
- “Effective Frontage”—means the width of the lot at the minimum distance from the street alignment at which buildings may be constructed.
- “Existing Use”—means use of any land or buildings for the purpose for which it was lawfully used immediately prior to the gazettal date of the Scheme, in accordance with the conditions set out in Part 5—Non-Conforming Use of Land.
- “Extractive Industry”—includes the extraction of sand, gravel, clay, turf, soil, rock, stone, minerals or similar substance from the land, also the manufacture of products from those materials when the manufacture is carried out on the land from which any of those materials is extracted or on land adjacent thereto.
- “Factory Unit”—means each portion of a factory tenement building which is designed or adapted for occupation as a separate undertaking and factoryette shall have the same meaning.
- “Flat”—means a separate and self contained dwelling within a building containing two or more such dwellings.
- “Fish Shop”—means a shop where the goods kept, exposed or offered for sale include wet fish or fish fried on the premises for consumption off the premises.
- “Floor Area”—shall have the same meaning as is given to it and for the purposes of the Uniform Building By-laws.
- “Frontage”—means the boundary line between a site and the street which that site abuts, and when the site abuts on more than one street, then the boundary line between the site and the street to which the main building erected thereon, fronts. If no building has been erected, or if the building appears to front on to more than one street, then the frontage shall be the boundary line between the site and the street nominated by the Council.
- “Fuel Depot”—means a depot for storage or bulk sale of solid or liquid gaseous fuel, but does not include a service station.
- “Funeral Parlour”—means land and buildings occupied by undertakers where bodies are stored and prepared for burial or cremation.
- “Gazettal Date”—means the date on which notice of the approval of the Minister to this Town Planning Scheme is published in the *Government Gazette*.
- “General Industry”—means any industry other than a hazardous, light, noxious, rural, extractive or service industry.
- “Gross Floor Space”—means the aggregate of the total floor area of each level of a building including the thickness of external walls but excluding the space set aside for the parking of wheeled vehicles and for the accommodation of service vehicles where such space is provided within the building.
- “Grouped Dwelling”—shall have the same meaning ascribed to it in the Residential Planning Codes.
- “Habitable Room”—shall have the same meaning ascribed to it in the Residential Planning Codes.
- “Hazardous Industry”—means an industry which by reason of the processes involved or the method of manufacture, or the nature of the materials used or produced requires isolation from other buildings.
- “Health Centre”—means a maternal or x-ray centre, a district clinic, a masseur’s establishment, or a medical clinic.
- “Health Studio”—means a building designed and equipped for recreation and sporting activities and includes outdoor recreation if especially approved by Council.
- “Height”—shall have the same meaning as ascribed to it in the Residential Planning Codes.
- “Height Above Natural Ground Level”—means the distance measured vertically from the centre point of the smallest square or rectangle containing the whole of the proposed new building at the natural ground level, or the ground level created at the time of subdivision or earlier development, as the case may be, to the highest point of the proposed new building.
- “Holiday Cottages”—means two or more detached dwellings on one lot let for holiday purposes, none of which is occupied by the same tenant for a continuous period of more than four months.
- “Home Occupation”—means a business carried on with the permission of the responsible authority within a house or the curtilage of a house that—
- (a) does not cause injury to or prejudicially affect the amenity of the neighbourhood including (but without limiting the generality of the foregoing) injury or prejudicial affection due to the emission of noise, vibration, smell, fumes, smoke, vapour, steam, soot, ash, dust, grit, oil, waste water, or waste products;
 - (b) does not entail the employment of any person not a member of the occupier’s family except in the case of a professional person;
 - (c) does not occupy an area greater than 20 m²;
 - (d) does not require the provision of any essential service main of a greater capacity than normally required in the zone in which it is located, and
 - (e) is restricted in advertisement to a sign not exceeding 0.2 m² in area.
- “Hospital”—means any building or part of a building whether permanent or otherwise in which persons are received and lodged for medical treatment or care.
- “Hotel”—means land and a building or buildings in respect of which a hotel licence has been granted under the provisions of the Liquor Act, 1970 (as amended).
- “Industry”—means the carrying out of any process for and incidental to—
- (a) the making altering, repairing or ornamentation, painting, finishing, cleaning, packing, or canning or adapting for sale, or breaking up or demolition of an article or part of any article;
 - (b) the winning, processing, or treatment of minerals;
 - (c) the generation of electricity or the production of gas, and
 - (d) the manufacture of edible goods for human or animal consumption, being a process carried on in the course of trade or business for gain, other than operations connected with—
 - (i) the carrying out of agriculture;
 - (ii) site work on buildings, works on land; and
 - (iii) in the case of the manufacture of goods referred to in subparagraph (d) above, the

preparation on the premises of a shop, or food for sale; and includes, when carried out on land upon which the process is carried out and in connection with that process, the storage of goods, any work of administration, or accounting, the sale of goods resulting from the process and the use of land for the amenity of persons engaged in the process.

“Infant Welfare Clinic”—means premises used for the purpose of accommodating children in need of special care or medical attention.

“Institutional Building”—means a building used or designed for use wholly or principally for the purpose:—

- (a) a hospital or sanatorium for the treatment of infectious or contagious diseases,
- (b) a home or other institution for care of State Wards, orphans or persons who are physically or mentally handicapped,
- (c) a penal or reformatory institution,
- (d) a hospital for treatment or care of the mentally sick, or
- (e) any other similar use.

Institutional Home”—means a residential building the care and maintenance of children, the aged or the infirm, and includes a benevolent institution, but does not include a hospital or a mental institution.

“Intensive Agriculture”—means agricultural practices which are carried out with the aid of techniques including water reticulation to render the land capable of sustaining considerably greater numbers of stock, higher crop yields, or different types of crops than could be produced without the aid of those techniques.

“Intensive Stock Rearing”—means land and buildings which are used for the keeping, breeding and rearing of any species of farm animals at intensities well in excess of the stocking rate recommended by the Department of Agriculture.

“Kennels”—means land and buildings used for the purpose of keeping, breeding, and temporary care of dogs except that the expression shall not include the keeping of up to two dogs by a land owner for his use and enjoyment. The maximum number of dogs which may be kept in kennels shall be determined in each case by the Council.

“Kindergarten”—means land and buildings set aside for use for the care and teaching of pre-school children.

“Land”—includes air stratum titles, messuages, tenements, and hereditaments and any estate in the land, and houses, buildings, works and structures, in or upon the land.

“Landscape, Landscaping or Landscaped”—shall have the same respective meanings as ascribed to them in the Residential Planning Codes.

“Laundrobar”—means a building or buildings wherein machines are installed providing for the washing and drying of house-holding clothing and other fabric for reward or profit and which may involve the use of coin-operated machines. “Laundrette” shall have the same meaning.

“Licensed Restaurant”—shall have the same meaning ascribed to it under the Liquor Act 1970 (as amended).

“Light Industry”—means an industry:—

- (a) in which the processes carried on, the machinery used, and the goods and commodities carried to and from the premises will not cause any injury to or prejudicially affect the amenity of the locality by reason of the emission of noise, vibration, smell, fumes, smoke, vapour, steam, soot, ash, dust, waste water, waste products, grit, oil or otherwise and,
- (b) the establishment of which will not or the conduct of which does not impose an undue load on any existing or projected service for the supply or provision of water, gas, electricity, sewerage facilities, or any other like service.

“Liquor Store”—means premises in respect of which a liquor store licence has been granted under the Liquor Act 1970 (as amended).

“Lot”—has the meaning given to it in and for the purposes of the Act, and allotment has the same meaning.

“Lodging House”—means a building or structure permanent or otherwise in which provision is made for boarding or lodging more than four persons, exclusive of family members of the keeper thereof, for hire or reward but the terms do not include:—

- (a) a Motel
- (b) premises used as a boarding school approved under the Education Act 1928 or,
- (c) a building containing flats.

“Major Opening”—shall have the same meaning ascribed to it in the Residential Planning Codes.

“Marina”—means land and/or water areas used for the mooring of boats and water craft and which may include boat launching ramps, jetties, mooring pens, slipways, boat servicing and repair facilities, car parks, trailer and jinker storage areas, club house and administrative office facilities.

“Marine Filling Station”—means land and buildings used for the storage and supply of liquid fuels and lubricants for marine craft but in which no industry is carried on; but does not include a service station.

“Marine Dealer”—means land and buildings occupied for the purpose of storing, sorting, packing and sale of second-hand or waste materials, including metals, paper, rags, bottles and glass, whether for waste disposal or recycling elsewhere, but does not include premises used for motor vehicle wrecking or a refuse disposal yard.

“Market Garden”—means a rural or small rural holding including buildings used for intensive horticulture in the growing of vegetables or flowers.

“Medical Clinic”—means premises in which facilities are provided for the practice of more than one medical practitioner or dental practitioner, physiotherapist, chiropractor or masseur.

“Milk Depot”—means a depot to which milk is delivered for distribution to consumers but in which milk is not processed or pasteurised.

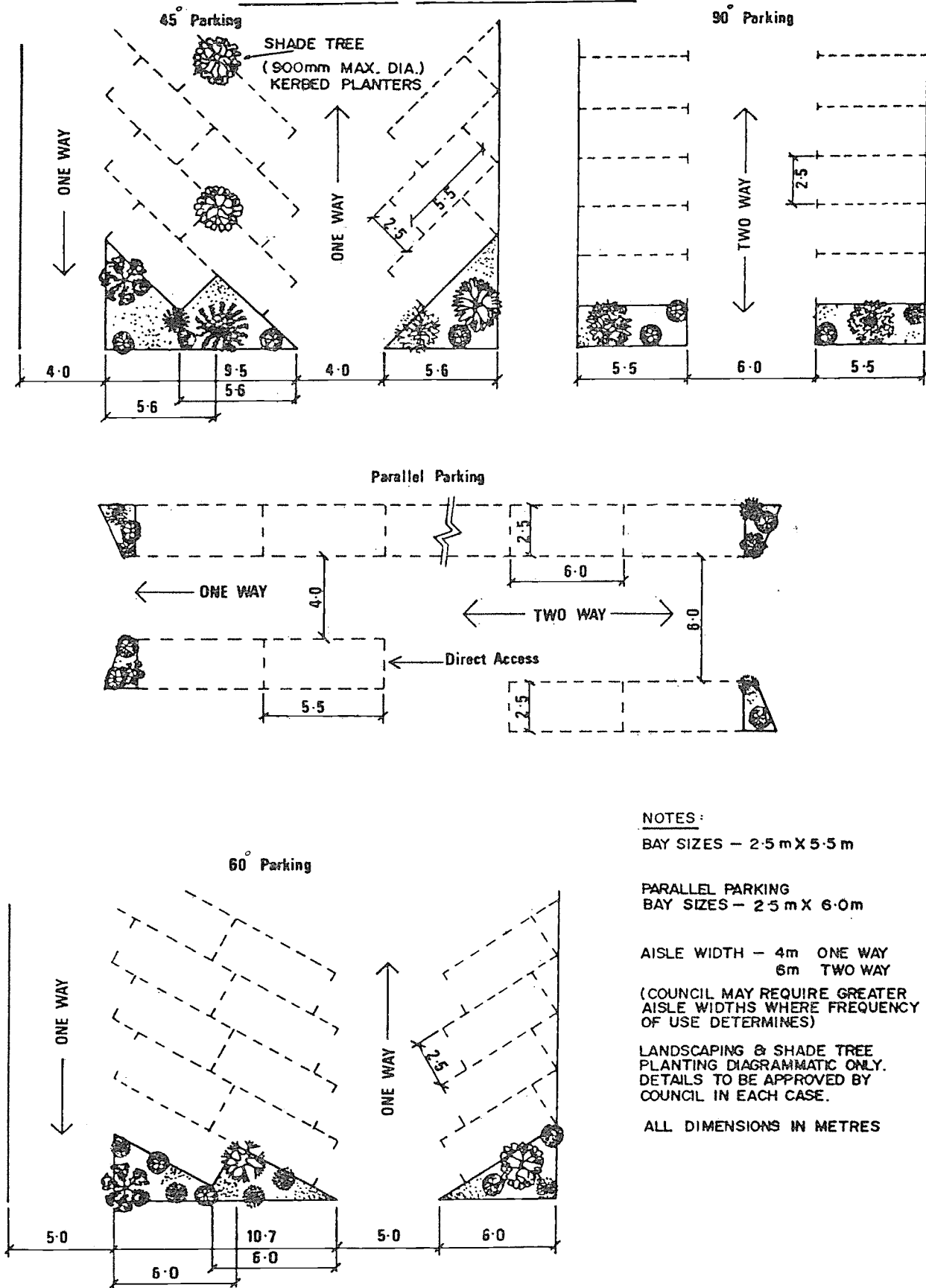
“Minister”—means the Minister for Planning or such other member of Executive Council as is for the time being charged by the Governor with the administration of the Act.

“Motel”—means a building, group of buildings or place used or intended to be used to accommodate patrons in a manner similar to an hotel or boarding house but in which special provision is made for the accommodation of patrons with motel vehicles.

- “Motor Repair Station”—means land and buildings used for or in connection with mechanical repairs and overhauls including tyre recapping, retreading, panel beating, spray painting and chassis reshaping.
- “Motor Vehicle Wrecking”—means the dismantling of motor vehicles and machinery of all kinds and the storage of vehicles awaiting dismantlement and also vehicle parts and accessories. The expression also includes Scrap Metal Yards.
- “Multiple Dwelling”—shall have the same meaning ascribed to it in the Residential Planning Codes.
- “Museum”—means a place preserving and exhibiting works of nature, art, curiosities, etc., also any collection of such objects.
- “Non-conforming Use”—means the use of land which, though lawful immediately prior to the coming into operation of this Scheme is not in conformity with the Scheme.
- “Noxious Industry”—means an industry in which the process involved constitutes an offensive trade within the meaning of the Health Act 1911 (as amended) but does not include fish shops or dry cleaning establishments.
- “Office”—means the conduct of administration, the practice of a profession carrying on of agencies, banks, typist and secretarial services and services of a similar nature or, where not conducted on the site thereof, the administration of or the accounting in connection with an industry.
- “Open Space”—shall have the same meaning ascribed to it in the Residential Planning Codes.
- “Open Air Display”—means the use of land as a site for the display and/or sale of goods and equipment.
- “Owner”—in relation to any land includes the Crown and every person jointly or severally, whether at law or in equity—
- (a) is entitled to the land for any estate fee simple in possession, or
 - (b) is a person to whom the Crown has lawfully contracted to grant the fee simple of the land; or
 - (c) is a lessee or licensee from the Crown; or
 - (d) is entitled to receive or is in receipt of, or if the lands were let to a tenant, would be entitled to receive the rents and profit thereof whether as a beneficial owner, trustee, mortgagee in possession or otherwise.
- “Pensioner/Aged Persons Dwellings”—means dwelling units in attached, multiple, grouped or clustered form provided by an organization or institution or other body approved by the Council for the accommodation of pensioners or aged persons and designed and used exclusively for that purpose.
- “Petrol Filling Station”—means land and buildings used for the supply of petroleum products and automotive accessories.
- “Piggery”—means a rural holding or part thereof including buildings set aside for the intensive keeping, breeding or rearing of pigs.
- “Place of Natural Beauty”—means the natural beauties of the area including lakes and other inland water, banks of rivers, foreshores of harbours, frontal dunes, and other parts of the sea, hill slopes and summits and valleys.
- “Plot Ratio”—has the same meaning as is given to it in and for the purpose of the Uniform Building By-laws.
- “Poultry Farm”—means land and buildings where domestic fowl such as chicken, ducks, geese, turkeys and the like are kept for either egg or meat purposes in conditions other than free-range and in numbers exceeding the personal requirements of the land owners or occupiers.
- “Private Club”—means land and/or buildings controlled exclusively by an organisation comprised of a restricted membership and to which the public is not normally admitted except by the express permission of the organisation concerned.
- “Private Hotel”—means land and buildings in respect of which a limited hotel licence has been granted under the provisions of the Liquor Act 1970 (as amended).
- “Private Open Space”—shall have the same meaning ascribed to it as in the Residential Planning Codes.
- “Private Recreation”—means the use of land for parks, gardens, playgrounds, sports arenas, or other grounds for recreation which are not normally open to the public without charge.
- “Professional Office”—means any building used for the purpose of his profession by an accountant, architect, artist, author, barrister, chiropodist, consular official, dentist, doctor, engineer, masseur, nurse, physiotherapist, quantity surveyor, solicitor, surveyor, teacher (other than a dancing teacher or a music teacher), or town planner and “professional person” has a corresponding interpretation.
- “Public Amusements”—means the use of land as a theatre, a cinema, a dance hall, a skating rink, swimming pool or gymnasium, or for games.
- “Public Assembly—Place of”—means any land or buildings used as a special place of assembly including grounds for athletics, all sports grounds with spectator provision, race-courses, trotting tracks, stadia, or showgrounds.
- “Public Authority”—means a Minister of the Crown acting in his official capacity, a State Government Department, State trading concern, State instrumentality, State public utility, and any other person or body, whether corporate or not, who or which, under the authority of any Act, administers or carries on for the benefit of the State, a social service or public utility.
- “Public Recreation”—means the use of land for a public park, public gardens, foreshore reserve, playground or grounds for recreation which are normally open to the public without charge.
- “Public Utility”—means any works or undertaking constructed or maintained by a public authority or municipality as may be required to provide water, sewerage, electricity, gas, drainage, communications or other similar services.
- “Public Worship—Place of”—includes buildings used primarily for the religious activities of a church, but does not include an institution for primary, secondary or higher education, or a residential training institution.
- “R. Codes”—means the Residential Planning Codes—Country Towns.
- “Radio/Television Installation”—means land, structures and buildings used for the relay or transmission of radio, telephone and television signals and includes provision for the generation of, or conversion of power supplies for these purposes.
- “Redevelopment”—means revision or replacement of an existing land use according to a controlled plan.
- “Reformatory Institution”—includes a penal institution.
- “Residential Building”—means a building, other than a dwelling house or flats designed for use of human habitation together with such outbuildings as are ordinarily used herewith, and the expression includes a hostel, an

- unlicensed hotel designed primarily for residential purposes and a residential club.
- “Residential Hotel”—means a building in which accommodation is provided for either permanent or temporary residents for hire or reward and the terms Boarding House and Guest House shall have the same interpretation except that no such use shall include premises requiring a licence pursuant to the Liquor Act 1970 (as amended).
- “Restaurant”—shall have the same interpretation as Eating House except that the expression “Licensed Restaurant” shall have the same meaning ascribed to it as in the Liquor Act 1970 (as amended).
- “Rural Industry”—means an industry handling, treating, processing or packing primary products grown, reared or produced in the locality, and a workshop, servicing plant or equipment used for rural purposes in the locality.
- “Rural Pursuit”—means and includes agriculture, horticulture, forestry pasture and poultry farming.
- “Sawmill”—means a mill or premises where logs or large pieces of timber are sawn but does not include joinery works unless logs or large pieces of timber are sawn therein.
- “Service Industry”—means a light industry operating on land and within buildings having a retail shop front and in which goods may be manufactured only for sale on the premises or land and buildings having a retail shop front and used as a depot for receiving goods to be serviced.
- “Service Station”—means land and buildings used for the supply of petroleum products and automotive accessories and includes greasing, tyre repairs and minor mechanical repairs.
- “Setback”—shall have the same meaning ascribed to it as in the Residential Planning Codes.
- “Setback Line”—means a line fixed by means of horizontal measured distance from any lot boundary including a street alignment or new street alignment.
- “Shire”—means the Shire of Shark Bay.
- “Shop”—means any building wherein goods are kept exposed or offered for sale by retail and includes a cafe and a restaurant and receiving depot, but does not include a bank, fuel depot, a market, service station, petrol filling station, milk depot, marine store, timber yard, or land and buildings used for the sale of motor cars and vehicles, or for any purpose falling within the definition of industry.
- “Showrooms”—means rooms used in connection with warehousing or offices, and intended for display of goods of a bulky character.
- “Single House”—shall have the same meaning ascribed to it as in the Residential Planning Codes.
- “Site Coverage”—means the proportion of a lot which may be covered by buildings and is expressed in this Scheme as a percentage of the total lot area.
- “Small Holding”—means a small rural allotment as provided for pursuant to this Scheme used or intended to be used essentially for residential purposes with associated rural activities and includes a hobby farm, a farmlet, a rural retreat and a bushland retreat.
- “Sports Ground”—means any land used for any sport, but does not include land within the curtilage of a dwelling, if not used commercially.
- “Stables”—means premises used for the keeping, breeding and rearing of horses and ponies involving the erection of buildings, corrals and compounds and their use for those purposes, except that the expression shall not include land used solely for agistment of horses.
- “Storey”—shall have the same meaning ascribed to it in the Residential Planning Codes, and for the purposes of this Scheme, a storey height shall not exceed 3.25 metres.
- “Street Alignment”—means the boundary between the land comprising a street and the land that abuts thereon, but where a new street alignment is prescribed, means the new street alignment so prescribed.
- “Take Away Food Outlet”—means land and buildings which are used for the preparation and sale of food and refreshments to the public at large for consumption otherwise than on the premises concerned.
- “Tavern”—means land and a building or buildings in respect of which a Tavern Licence has been granted under the provisions of the Liquor Act 1970 (as amended).
- “Terrace Housing”—means a building of one or two storeys comprising a group of five or more self-contained dwellings, each joined to another by a party wall or walls, the building being so designed that no dwelling is constructed over another.
- “Trade Display”—means the controlled and moderate display of goods for advertisement as approved by Council.
- “Transport Depot”—means land used for the garaging of road motor vehicles used or intended to be used for carrying goods for hire or reward or for any consideration or for the transfer of goods from one such motor vehicle to another of such motor vehicles and includes maintenance and repair of vehicles.
- “Uniform Building By-laws”—means the Uniform Building By-laws, 1974, published in the *Government Gazette* on 19 December 1974, as amended from time to time thereafter by notices published in the *Government Gazette*.
- “Veterinary Clinic”—means a building in which a veterinary surgeon or veterinarian treats the minor ailments of domestic animals and household pets as patients. Patients remaining on the premises over night shall be kept within a building and in such a manner as to ensure that no detriment to the amenity of adjoining or nearby premises results.
- “Veterinary Establishment”—means land and building used for, or in connection with, the treatment of sick animals and pets and includes the accommodation of sick animals and pets.
- “Vehicle”—includes a tractor.
- “Wall with a Major Opening”—shall have the same meaning ascribed to it in the Residential Planning Codes.
- “Wall Without a Major Opening”—shall have the same meaning ascribed to it in the Residential Planning Codes.
- “Warehouse”—means any building or enclosed land, or part of a building or enclosed land, used for storage of goods and the carrying out of commercial transactions involving the sale of such goods by wholesale.
- “Wineshop”—means land and a building or buildings in respect of which a wine house licence has been granted under the provisions of the Liquor Act 1970 (as amended).
- “Zone”—means a portion of the Scheme area shown on the map by distinctive colouring, hatching, or edging for the purpose of indicating the restrictions imposed by the Planning Scheme on the erection and use of buildings or the use of land, but does not include land reserved.
- “Zoological Garden”—means land, structures and buildings used for the keeping of animals and birds, and for the growing of plants for inspection and observation by the public at large, and where a change may be made for admission.

APPENDIX NO. 4 - CAR PARKING LAYOUTS



NOTES:

BAY SIZES - 2.5m X 5.5m

PARALLEL PARKING
BAY SIZES - 2.5m X 6.0m

aisle width - 4m ONE WAY
6m TWO WAY

(COUNCIL MAY REQUIRE GREATER AISLE WIDTHS WHERE FREQUENCY OF USE DETERMINES)

LANDSCAPING & SHADE TREE PLANTING DIAGRAMMATIC ONLY. DETAILS TO BE APPROVED BY COUNCIL IN EACH CASE.

ALL DIMENSIONS IN METRES

APPENDIX No. 5
Schedule of Special Use Zones

| No. | Location | Land Particulars | Permitted Uses |
|-----|--|------------------------------------|---|
| 1 | Dampier Road Denham | Lot 253 | Drive-in Theatre |
| 2 | Nanga | Lot 2 of Edel Loc. 17 | Tavern, Caravan Park, Chalet Park, Petrol Filling Station, Shop and Residences |
| 3 | Nanga | Lot 1 of Edel Loc. 17 | Tourist Development including caravan park, chalet development, holiday cottages, museum and residences. |
| 4 | Monkey Mia | Edel Locs 33 and 34, Reserve 28774 | Caravan Park, Shop, Petrol Filling Station, and Residence. |
| 5 | Useless Loop | Carrarang Station | Gypsum Mining, Salt Extraction with all necessary associated engineering works and support facilities including townsite comprised <i>inter alia</i> of residential, commercial, industrial, recreational and educational facilities. |
| 6 | Knight Terrace/Brockman Street Denham | Lots 16-19 inclusive | Motel with ancillary uses. |
| 7 | Knight Terrace/Durlacher Street Denham | Lots 3-6 inclusive | Motel with ancillary uses. |

TOWN PLANNING AND DEVELOPMENT
ACT 1928 (AS AMENDED).

Advertisement of Approved Town Planning
Scheme Amendment.

Town of Armadale Town Planning Scheme
No. 1—Amendment Nos. 195 and 222.

T.P.B. 853-2-22-1, Pts. 195 and 222.

IT is hereby notified for public information, in accordance with section 7 of the Town Planning and Development Act 1928 (as amended) that the Minister for Planning approved the Town of Armadale Town Planning Scheme Amendment on 16 January 1985 for the purpose of:

Amendment No. 195—rezoning Lots 14 and 15 Corner of Albany Highway and Fancote Street, Kelmscott from Single Residential 2A to Showroom/Warehouse and Public Open Space.

Amendment No. 222—rezoning portion of Lot 53, Stone Street, Armadale from "General Industry" to "Service Station".

I. BLACKBURN,
Mayor.

A. RASMUSSEN,
Town Clerk.

TOWN PLANNING AND DEVELOPMENT
ACT 1928 (AS AMENDED).

Advertisement of Approved Town Planning
Scheme Amendment.

Shire of Dandaragan Town Planning Scheme
No. 3—Amendment No. 2.

T.P.B. 853-3-6-3, Pt. 2.

IT is hereby notified for public information, in accordance with section 7 of the Town Planning and Development Act 1928 (as amended) that the Minister for Planning approved the Shire of Dandaragan Town Planning Scheme Amendment on 16 January 1985 for the purpose of making provision for—

- (a) a new "Holiday Accommodation" zone, and
- (b) the inclusion of "SA" symbols within the Scheme Text, and
- (c) tighter control of multi unit residential development with regard to the matter of sewage effluent disposal.

R. H. CARTER,
President.

I. RENNIE,
Acting Shire Clerk.

TOWN PLANNING AND DEVELOPMENT
ACT 1928 (AS AMENDED).

Advertisement of Approved Town Planning
Scheme Amendment.

Shire of Serpentine-Jarrahdale Town Planning
Scheme No. 1—Amendment No. 31A.

T.P.B. 853-2-29-1, Pt. 31.

IT is hereby notified for public information, in accordance with section 7 of the Town Planning and Development Act 1928 (as amended) that the Minister for Planning approved the Shire of Serpentine-Jarrahdale Town Planning Scheme Amendment on 16 January 1985 for the purpose of rezoning Peel Locations 387, 161, 393 and part of Peel Locations 163 and 397, Karnup, Yangedi and Jarrah Roads, Karnup from Rural to Special Rural Zone and including relevant provisions in the Text as detailed in the Schedule annexed hereto.

Schedule.

Amendment No. 31A.

THE Council of the Shire of Serpentine-Jarrahdale under and by virtue of the powers conferred upon it in that behalf by the Town Planning and Development Act 1928 (as amended) and the Metropolitan Region Town Planning Scheme Act 1959 (as amended) hereby amends the above Town Planning Scheme by:

- (a) Rezoning Peel Locations 387, 161, 393 and part of Peel Locations 163 and 397, Karnup, Yangedi and Jarrah Roads, Karnup from Rural to Special Rural Zone.
- (b) Incorporating in Appendix A of the Scheme the following under the respective headings:
 - (a) Specified Area: Peel Locations 387, 161, 393 and part of Peel Locations 163 and 397, Karnup.
 - (b) Special Provisions.
 - (i) Sub-division of Special Rural Zone No. 9 shall conform generally with the Plan of Subdivision Karnup adopted by Council on 20/12/82.
 - (ii) Notwithstanding (i) above, variations to the Plan of Subdivision, Karnup, may be permitted, provided the Town Planning Board is satisfied that any proposed variation would not conflict with the intent of this Special Rural Zone, as outlined in the Scheme Amendment Report.

- (iii) (a) The following uses are permitted "P" within Special Rural Zone No. 9:
 Dwelling House
 Rural Use.
- (b) The following uses are not permitted unless special approval "SP" is granted by the Council:
 Home Occupation
 Duplex
 Riding School.
- (c) All other uses not mentioned in (a) or (b) above are not permitted.
- (iv) No building shall be constructed other than in the building envelopes as depicted on the Plan of Subdivision, Karnup, but Council may vary the position of the building envelopes provided it is satisfied that the objectives of this zone are not impaired.
- (v) All dwellings and outbuildings shall be constructed of materials and be designed and sited to be in harmony with the rural character of the land within the zone and the area generally, to the specifications and satisfaction of the Council.
- (vi) All fencing shall be of post and rail or wire construction and asbestos fencing is not permitted.
- (vii) No trees or other vegetation shall be felled or cleared, except that required for the erection of a dwelling or outbuilding approved by the Council, without the prior written approval of the Council, but this provision shall not preclude the establishment of adequate fire breaks as required by the Council and the Bush Fires Board of Western Australia.
- (viii) The subdivider shall undertake a tree planting programme in specific locations and at a density which shall be agreed by the Council.
- (ix) Stocking rates shall not exceed those recommended by the Department of Agriculture for this locality, and stock shall not be kept in a manner which will result in soil erosion.
- (x) Jarrah Road shall be constructed to gravel standard to the specification and satisfaction of the Council.
- (xi) Drainage shall be to local authority specifications and subject to Public Works Department requirements.

- (xii) Buildings shall be setback:
 from the frontage, 20 m
 from side boundary, 15 m.
- (xiii) Prior to the occupation of any dwelling house, it shall be connected to a water storage tank with a minimum capacity of 92 000 litres, or to an alternative source of water which meets Council's requirements.

H. C. KENTISH,
 President.
 N. D. FIMMANO,
 Shire Clerk.

TOWN PLANNING AND DEVELOPMENT ACT 1928 (AS AMENDED).

Advertisement of Approved Town Planning Scheme Amendment.

Shire of Wickepin Town Planning Scheme No. 1—Amendment No. 4.
 T.P.B. 83-4-31-1, Pt. 4.

IT is hereby notified for public information, in accordance with section 7 of the Town Planning and Development Act 1928 (as amended) that the Minister for Planning approved the Shire of Wickepin Town Planning Scheme Amendment on 16 January 1985 for the purpose of amending the Scheme Maps to rezone Lot 31 Certificate of Title Volume 1539 Folio 824 Moss Parade, Wickepin from "Rural" to "Residential and Recreational".

H. M. LANG,
 President.
 P. J. WALKER,
 Shire Clerk.

METROPOLITAN REGION SCHEME CLAUSE 27.

Notice of Resolution.

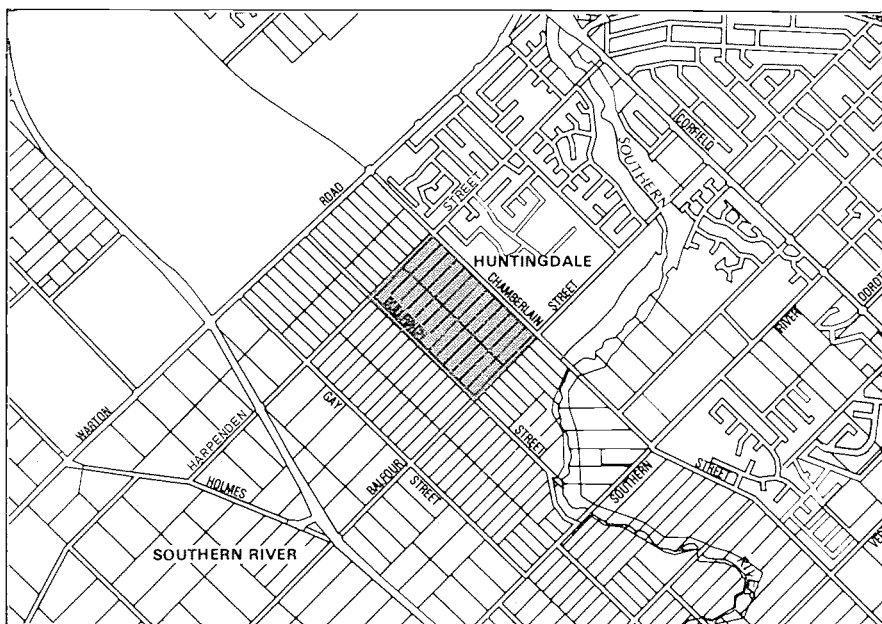
Bullfinch and Chamberlain Streets, Huntingdale.

Amendment No. 571/27; File No. 812-2-25-12.

NOTICE is hereby given in accordance with the provisions of Clause 27 of the Metropolitan Region Scheme that The Metropolitan Region Planning Authority on 19 December 1984, by resolution of the Authority transferred from the Urban Deferred to the Urban Zone that area shown stippled on the plan in the schedule hereto.

R. E. PETERS,
 Acting Secretary,
 The Metropolitan Region Planning Authority.

Schedule.



APPENDIX A REPORT No.

PART OF METROPOLITAN REGION SCHEME MAP No. 20

URBAN ZONE

METROPOLITAN REGION TOWN PLANNING
SCHEME ACT 1959-1982.

Metropolitan Region Scheme.

Notice of Amendment.

Yangebup Road—City of Cockburn.

Amendment No. 569/33A; File No. 833/2/23/23.

1. In accordance with the provisions of section 33A of the Metropolitan Region Town Planning Scheme Act 1959-1982, The Metropolitan Region Planning Authority on 28 November 1984 resolved to amend the Metropolitan Region Scheme as referred to in the First Schedule hereto.

2. Copies of the map that forms part of the Metropolitan Region Scheme which is being amended are available for public inspection free of charge, during ordinary business hours except on public holidays, at the places mentioned in the Second Schedule hereto.

3. Please note that any person who feels aggrieved by the Amendment may appeal against the Amendment to the Minister for Planning in the prescribed manner. Forms of Notice of Appeal are available at the places of public inspection.

4. The Notice of Appeal together with full particulars, in the form of a written submission of the grounds upon which the appeal is made, shall be lodged with the Minister for Planning and a copy served on The Metropolitan Region Planning Authority, 22 St. George's Terrace, Perth on or before Friday, 29 March 1985.

R. E. PETERS,
Acting Secretary,
Metropolitan Region Planning Authority.

First Schedule.

Metropolitan Region Scheme Map Sheets Numbered 23 is amended by substituting the zones and reservations shown on Amending Map Sheet Number 23/9M for those parts of Map Sheet Number 23.

The purpose of the Amendment is to rationalise the Metropolitan Region Scheme Reservation Yangebup Road, between Fawcett Road and Stock Road—City of Cockburn.

The effect of the amendment is to exclude land from:

- (i) Rural zone and include it in the Control Access Highway Reservation.
- (ii) Important Regional Road and Control Access Highway Reservations and include it in the Urban zone.
- (iii) Important Regional Road Reservation and include it in Urban Deferred Zone.
- (iv) Rural Zone and include it in the Important Regional Road Reservation.

The Amendment is depicted on Metropolitan Region Planning Authority Plan Number 4.0796 and in more detail on supporting Plans Numbered 2.0473 and 2.0474.

Second Schedule.

Public Inspection:

1. Office of the Town Planning Department, 2nd Floor, Oakleigh Building, 22 St. George's Terrace, Perth, W.A. 6000.
2. Office of the Municipality of the City of Cockburn, 9 Coleville Crescent, Spearwood, W.A. 6131.
3. The State Reference Library, 40 James Street, Perth, W.A. 6000.

METROPOLITAN REGION TOWN PLANNING
SCHEME ACT 1959-1982.

Metropolitan Region Scheme.

Notice of Amendment.

Astley Street, Gosnells.

Amendment No. 561/33A; File No. 833/2/25/33.

1. In accordance with the provisions of section 33A of the Metropolitan Region Town Planning Scheme Act 1959-1982, The Metropolitan Region Planning Authority on 31 October 1984 resolved to amend the Metropolitan Region Scheme as referred to in the First Schedule hereto.

2. Copies of the map that forms part of the Metropolitan Region Scheme which is being amended are available for public inspection free of charge, during ordinary business hours except on public holidays, at the places mentioned in the Second Schedule hereto.

3. Please note that any person who feel aggrieved by the Amendment may appeal against the Amendment to the Minister for Planning in the prescribed manner. Forms of Notice of Appeal are available at the places of public inspection.

4. The Notice of Appeal together with full particulars, in the form of a written submission of the grounds upon which the appeal is made, shall be lodged with the Minister for Planning and a copy served on The Metropolitan Region Planning Authority, 22 St. George's Terrace, Perth on or before Friday, 29 March 1985.

R. E. PETERS,
Acting Secretary,
Metropolitan Region Planning Authority.

First Schedule.

Metropolitan Region Scheme Map Sheet Numbers 20 is amended by substituting the zones and reservations shown on Amending Map Sheet Number 20/39M for those parts of Map Sheet Number 20.

The purpose of the Amendment is to rationalise the Parks and Recreation Reservation Boundary along the western foreshore of Canning River from Station Street to Beechboro Gosnells Highway, Gosnells.

The effect of the Amendment is to exclude:

- (i) Pt Lots 102 and 103 Station Street, Pt Lots 1073-1077 Astley Street from the Parks and Recreation Reservation and include them in the Urban Zone.
- (ii) Pt Lots 1078/1 and 3 Astley Street from the Urban Zone and include them in the Parks and Recreation Reservation.

The Amendment is depicted on Metropolitan Region Planning Authority Plan Number 2.0475.

Second Schedule.

Public Inspection.

1. Office of the Town Planning Department, 2nd Floor, Oakleigh Building, 22 St. George's Terrace, Perth, W.A. 6000.
2. Office of the Municipality of the City of Perth, 27-29 St. George's Terrace, Perth, W.A. 6000.
City of Gosnells,
2120 Albany Highway,
Gosnells, W.A. 61600.
3. The State Reference Library, 40 James Street, Perth, W.A. 6000.

METROPOLITAN REGION TOWN PLANNING
SCHEME ACT 1959-1982.

Metropolitan Region Scheme.

Notice of Amendment.

Rezoning in Leederville—City of Perth.

Amendment No. 557/33A; File No. 833/2/10/24.

1. In accordance with the provisions of section 33A of the Metropolitan Region Town Planning Scheme Act 1959-1982, The Metropolitan Region Planning Authority on 26 September 1984 resolved to amend the Metropolitan Region Scheme as referred to in the First Schedule hereto.

2. Copies of the map that forms part of the Metropolitan Region Scheme which is being amended are available for public inspection free of charge, during ordinary business hours except on public holidays, at the places mentioned in the Second Schedule hereto.

3. Please note that any person who feels aggrieved by the Amendment may appeal against the Amendment to the Minister for Planning in the prescribed manner. Forms of Notice of Appeal are available at the places of public inspection.

4. The Notice of Appeal together with full particulars, in the form of a written submission of the grounds upon which the appeal is made, shall be lodged with the Minister for Planning and a copy served on The Metropolitan Region Planning Authority, 22 St. George's Terrace, Perth on or before Friday, 29 March 1985.

R. E. PETERS,
Acting Secretary,
Metropolitan Region Planning Authority.

First Schedule.

Metropolitan Region Scheme Map Sheet Number 15 is amended by substituting the zones and reservations shown on Amending Map Sheet Number 15/26M for those parts of Map Sheet Number 15.

The purpose of the Amendment is to rezone the land bounded by Oxford, Carr, Newcastle and Loftus Streets and Mitchell Freeway, from Industrial zone to Urban zone.

The Amendment is depicted on Metropolitan Region Planning Authority Plan Number 2.0464.

Second Schedule.

Public Inspection:

1. Office of the Town Planning Department, 2nd Floor, Oakleigh Building, 22 St. George's Terrace, Perth, W.A. 6000.
2. Office of the Municipality of the City of Perth, 27-29 St. George's Terrace, Perth, W.A. 6000.
3. The State Reference Library, 40 James Street, Perth, W.A. 6000.

METROPOLITAN REGION TOWN PLANNING
SCHEME ACT 1959-1982.

Metropolitan Region Scheme.

Notice of Amendment.

Mirrabooka Open Space Review.

Amendment No. 573/33A; File No. 833-2-20-29.

1. In accordance with the provisions of section 33A of the Metropolitan Region Town Planning Scheme Act 1959-1982, The Metropolitan Region Planning Authority on 19 December 1984 resolved to amend the Metropolitan Region Scheme as referred to in the First Schedule hereto.

2. Copies of the map that forms part of the Metropolitan Region Scheme which is being amended are available for public inspection free of charge, during ordinary business hours except on public holidays, at the places mentioned in the Second Schedule hereto.

3. Please note that any person who feels aggrieved by the Amendment may appeal against the Amendment to the Minister for Planning in the prescribed manner. Forms of Notice of Appeal are available at the places of public inspection.

4. The Notice of Appeal together with full particulars, in the form of a written submission of the grounds upon which the appeal is made, shall be lodged with the Minister for Planning and a copy served on The Metropolitan Region Planning Authority, 22 St. George's Terrace, Perth, on or before Friday, March 29 1985.

R. E. PETER,
Acting Secretary,
Metropolitan Region Planning Authority.

First Schedule.

Metropolitan Region Scheme Map Sheet Number 12 and 16 is amended by substituting the zones and reservations shown on Amending Map Sheet Number 12/20m and 16/58m for those parts of Map Sheet Number 12 and 16.

The purpose of the Amendment is to rationalise and redistribute the Parks and Recreation reservation and Urban Zone within the localities of Yirrigan and Turana (north).

The effect of the amendment is to exclude land from:

- (i) the Parks and Recreation Reservation and include it in the Urban Zone.
- (ii) the Public Purposes Reservation (High School) and include it in the Urban Zone.
- (iii) the Urban Zone and include it in the Parks and Recreation Reservation.

Second Schedule.

Public Inspection:

1. Office of the Town Planning Department, 2nd Floor, Oakleigh Building, 22 St. George's Terrace, Perth, W.A. 6000.
2. Office of the Municipality of the City of Perth, 27-29 St. George's Terrace, Perth, W.A. 6000.
3. Office of the Municipality of the City of Stirling, Civic Place, Stirling, W.A. 6021.
4. The State Reference Library, 40 James Street, Perth, W.A. 6000.

CORRIGENDUM.

METROPOLITAN REGION TOWN PLANNING
SCHEME ACT 1959-1982.

Metropolitan Region Scheme.

Notice of Amendment.

Ocean Reef Road—Mitchell Freeway to
Wanneroo Road.

Amendment No. 536/33A; File No. 833-2-30-27.

PLEASE note that in the Notice of Amendment pertaining to the abovementioned subject, published in the *Government Gazette* on Friday, 18 January 1985, a supporting plan referred to in the First Schedule of the Notice is hereby amended by deleting plan number 1.1527 and inserting in lieu thereof plan number 1.1527/1.

R. E. PETERS,
Acting Secretary,
Metropolitan Region Planning Authority.

PUBLIC WORKS DEPARTMENT
AND
BUILDING MANAGEMENT AUTHORITY

Tenders, closing at West Perth, at 2.30 p.m. on the dates mentioned hereunder are invited for the following projects. Tenders are to be addressed to the Minister (either for Works or for Water Resources as indicated on the tender document),

C/- Contract Office,
Public Works Department,
Dumas House,
2 Havelock Street,
West Perth. Western Australia 6005

and are to be endorsed as being a tender for the relevant project.

The highest, lowest, or any tender will not necessarily be accepted.

PUBLIC WORKS DEPARTMENT

| Contract No. | Project | Closing Date | Tender Documents now available at |
|--------------|---|--------------|-----------------------------------|
| 23848 | Jurien Boat Harbour—Rubble Mound Breakwaters | 29/1/85 | P.W.D., West Perth |

BUILDING MANAGEMENT AUTHORITY

| Contract No. | Project | Closing Date | Tender Documents now available at |
|--------------|---|--------------|--|
| 23843 | Kununurra District High School Stage One—Classroom Block A | 29/1/85 | B.M.A., West Perth |
| 23850 | Katanning Hospital Alterations—Remodelling Maternity to Permanent Care | 29/1/85 | B.M.A. Kununurra B.M.A., West Perth B.M.A., Albany |
| 23851 | Kununurra District High School Additions—Stage 1—Electrical Installation (Nominated Sub Contract) | 29/1/85 | B.M.A., Narrogin Clerk of Courts, Katanning B.M.A., West Perth B.M.A. Derby |
| 23853 | Kununurra District High School Stage One—Classroom Block A—Mechanical Services | 29/1/85 | B.M.A. Geraldton B.M.A., South Hedland B.M.A., West Perth B.M.A., Geraldton |
| 23854 | Paraburdoo District High School—Business Studies Additions | 5/2/85 | B.M.A., West Perth B.M.A., Karratha |
| 23855 | Glencoe (Mandurah) Primary School Stage 3—4 Classroom Block and Covered Assembly | 29/1/85 | B.M.A., West Perth P.W.D., W.S., Mandurah |
| 23856 | Avonvale (Northam) Primary School—Educational Support Unit—Facilities for Handicapped | 29/1/85 | B.M.A., West Perth B.M.A., Northam |
| 23864 | York District High School—Covered Area | 29/1/85 | B.M.A., West Perth B.M.A., Northam |
| 23865 | Yerecoin Water Supply—Construction of 225 m ³ R.C.C. Roofed Tank | 5/2/85 | P.W.D., West Perth |
| 23866 | Perth—Francis St. Museum—Upper Basement Upgrading of Ventilation | 29/1/85 | B.M.A., West Perth |
| 23867 | Wanneroo High School—Upgrade 1984/85 | 29/1/85 | B.M.A., West Perth |
| 23868 | East Beechboro Primary School—4 Classrooms and Covered Assembly | 29/1/85 | B.M.A., West Perth |
| 23869 | Kensington—New Bushfires Board Headquarters—Erection—Mechanical Services | 5/2/85 | B.M.A., West Perth |
| 23871 | Kensington—New Bushfires Board Headquarters—Erection Deposit on documents \$100. Documents available 16/1/85 | 29/1/85 | B.M.A., West Perth |
| 23872 | Leederville Technical College—Mechanical Services Deposit on documents \$190 for two sets of documents | 26/2/85 | B.M.A., West Perth |
| 23873 | South Perth—Dept. of Agriculture—Seed Store and Cleaning Shed—Additions and Alterations | 5/2/85 | B.M.A., West Perth |
| 23874 | Eastern Goldfields Senior High School—Internal & External Repairs & Renovations to Blocks A, B, C and Part of Block D | 12/2/85 | B.M.A., West Perth B.M.A. Kalgoorlie |
| 23875 | Mount Lawley College of Advanced Education Extension of Art & Craft—Mechanical Services | 5/2/85 | B.M.A., West Perth |
| 23876 | Bentley Technical College—Alterations and Additions | 5/2/85 | B.M.A., West Perth |
| 23877 | Carlisle Technical College—Canteen Alterations.... | 5/2/85 | B.M.A., West Perth |
| 23878 | Bituminous Sealing of Access Roads for the Harding Dam Schedule of Rates Contract | 12/2/85 | P.W.D., West Perth |

PUBLIC WORKS DEPARTMENT AND BUILDING MANAGEMENT
AUTHORITY—*continued*

| Contract No. | Project | Closing Date | Tender Documents now available at |
|--------------|--|--------------|---|
| 23879 | Albany—Quaranup Recreation Camp—New Dining Hall | 12/2/85 | B.M.A., West Perth B.M.A., Albany |
| 23829 | Albany Senior High School—Repairs and Renovations— <i>Recall</i> | 19/2/85 | B.M.A. West Perth B.M.A., Albany |
| 23880 | Ravensthorpe Police Station, Courthouse and Quarters—Repairs and Renovations | 19/2/85 | B.M.A., West Perth B.M.A., Narrogin |
| 23881 | Fremantle Maritime Museum Restoration—Stage III.... | 12/2/85 | B.M.A., West Perth |
| 23882 | Marble Bar Government Buildings—Repairs and Renovations | 26/2/85 | B.M.A., West Perth B.M.A., South Hedland |
| 23883 | Kensington—Bushfires Board Headquarters—Electrical Installation—Nominated Sub Contract | 12/2/85 | B.M.A., West Perth |
| 23884 | Leederville Technical College—New and Refurbished Facilities—Stage 1A—Electrical Installation—Nominated Sub Contract | 26/2/85 | B.M.A., West Perth |
| 23885 | Wembley Technical College—Claremont Annexe—Sculpture Studios—Electrical Installation—Nominated Sub Contract | 12/2/85 | B.M.A., West Perth |
| 23886 | Leederville Technical College Redevelopment—Stage 1A—Lift Services—Nominated Sub Contract | 26/2/85 | B.M.A., West Perth |
| 23887 | Murdoch—Hospital Laundry and Linen Service—Additions—Preliminary Earthworks | 12/2/85 | B.M.A., West Perth |

E. A. BARKER,
Acting Under Secretary for Works.

D. W. NORMAN,
Executive Director,
Building Management Authority.

ACCEPTANCE OF TENDERS

| Contract No. | Project | Contractor | Amount |
|--------------|--|---|--------------|
| 23802 | Goldfields and Agricultural Water Supply—V.H.F. Radio System—Zone 1—Radio Masts | Jennis Steel Construction Pty Ltd | \$ 44 435.00 |
| 23828 | Government Offices East Perth—Podium Contract | Sabemo (WA) Pty Ltd | 2 028 518.00 |
| 23809 | Wembley Government Print Factory—Replacement of Distribution Switchboards Electrical Installation | I. & M. Electrical Pty Ltd | 33 139.00 |
| 23826 | Construction of a 225m ³ Reinforced Concrete Circular Roofed Storage Tank for Junjuwa Aboriginal Community Water Supply | Atkinson Steel Products and General Constructions | 34 780.00 |
| 23817 | Newton Moore Senior High School—South Bunbury—Alterations and Additions | J. M. Best & Son Holdings Pty Ltd | 489 760.00 |
| 23798 | Prisons Department—Woorlooo Prison—Temporary Kitchen | Arrow Holdings Pty Ltd | 66 984.00 |
| 23768 | Perth Technical College Stage II—Emergency Lighting Central Unit | J. T. Day & Co. Pty Ltd | 44 150.00 |
| 23803 | Mandurah Sewerage Reticulation Area No. 20A and No. 25 Pumping Station PVC Gravity Sewers and Pumping Station Civil Works | P. & S. Plank | 299 990.56 |
| 23813 | Denham T.W.S.—225m ³ Reinforced Concrete Circular Roofed Desalination Water Tank | Atkinson Steel Products and General Constructions | 31 490.00 |
| 23746 | Perth Entertainment Centre—Repairs and Renovations | Elmack Building Painting & Renovating Pty Ltd | 139 850.00 |
| 23823 | State Emergency Service—Local Volunteer Emergency Service—Communications Towers 1984/85 | Southern Cross Machinery Pty Ltd | 127 535.00 |

COUNTRY TOWNS SEWERAGE ACT
1948-1984.

Bremer Bay Sewerage.

No. 1 Pumping Station and Connecting Sewer.

Preliminaries to Construction.

Notice of Intention.

P.W.W.S. 2412/84.

NOTICE is hereby given of the intention of the Minister for Water Resources to undertake the construction of the works hereinafter described by virtue of the powers contained under the provisions of the Country Towns Sewerage Act 1948-1984.

A description of the proposed works:

The works will comprise a wastewater pumping station, a connecting sewer with manholes, and all other appurtenances connected therewith.

The localities in which they will be constructed:

The works will be constructed in Bremer Bay as shown on Plan P.W.D., W.A. 55933-1-1 in the following localities:

1. The wastewater pumping station will be constructed in Bennett Street.
2. The connecting sewer will be constructed in the vicinity of Bennett and Roderick Streets.

The purposes for which they are to be constructed:

The works are to be constructed to dispose of wastewater from the subdivider's development on Part Location 118 as shown on Plan P.W.D., W.A. 55933-1-1.

The times when and places at which the plans may be inspected:

The plans may be inspected at the office of the Minister for Water Resources, room 847, 8th floor, Dumas House, 2 Havelock Street, West Perth; the office of the Public Works Department, Albany; the office of the Shire of Jerramungup, Jerramungup; and the Bremer Bay General Store, Mary Street, Bremer Bay, for one month on and after 25 January 1985, between the hours of 10.00 a.m. and 3.30 p.m. Monday to Friday.

ARTHUR TONKIN,
Minister for Water Resources.

Notes.

1. Section 14 of the Country Towns Sewerage Act 1948-1984, provides that:

- 1.1 Any local authority or person interested may object in writing to the construction of the proposed works.
- 1.2 Every such objection shall be lodged with the Minister within one month from the date of publication of the advertisement in the *Government Gazette*.

2. Section 66 of the Country Towns Sewerage Act 1948-1984, empowers the Minister to make and levy sewerage rates in respect of all rateable land within any area in which a sewer, or any part thereof, is completed and ready for use.

3. The timing of construction of the works shown on the plan is subject to funding.

COUNTRY TOWNS SEWERAGE ACT
1948-1984.

Halls Creek Sewerage.

Lundja Aboriginal Community Effluent
Disposal Scheme.

Preliminaries to Construction.

Notice of Intention.

P.W.W.S. 1272/84.

NOTICE is hereby given of the intention of the Minister for Water Resources to undertake the construction of the works hereinafter described by

virtue of the powers contained under the provisions of the Country Towns Sewerage Act 1948-1984.

A description of the proposed works:

The works will comprise a wastewater pumping station and rising main and all other appurtenances connected therewith.

The localities in which they will be constructed:

The works will be constructed in Halls Creek on Bulara Location 52 Red Hill, reserves 23136, 33036 and 30788 and Woodland Road as shown on Plan P.W.D., W.A. 55757-1-1.

The purpose for which they are to be constructed:

The works are to be constructed for the disposal of wastewater from the Lundja Aboriginal Community.

The times when and places at which the plans may be inspected:

The plans may be inspected at the office of the Minister for Water Resources, Room 847, 8th Floor, Dumas House, 2 Havelock Street, West Perth, the office of the Public Works Department, Kununurra, and the office of the Shire of Halls Creek, Halls Creek, for one month on and after 25 January 1985, between the hours of 10.00 a.m. and 3.30 p.m. Monday to Friday.

ARTHUR TONKIN,
Minister for Water Resources.

Notes.

1. Section 14 of the Country Towns Sewerage Act 1948-1984, provides that:

- 1.1 Any local authority or person interested may object in writing to the construction of the proposed works.
- 1.2 Every such objection shall be lodged with the Minister within one month from the date of the publication of the advertisement in the *Government Gazette*.

2. Section 66 of the Country Towns Sewerage Act 1948-1984, empowers the Minister to make and levy sewerage rates in respect of all rateable land within any area in which a sewer, or any part thereof, is completed and ready for use.

3. The timing of construction of the works shown on the plan is subject to funding.

PUBLIC WORKS ACT 1902 (AS AMENDED).

Sale of Land.

P.W. 1403/81.

NOTICE is hereby given that His Excellency the Governor has authorised under section 29 (5) of the Public Works Act 1902 (as amended) the sale by public auction or private contract of the land hereinafter described, such land being no longer required for the work for which it was taken.

Land.

Portion of Swan Location 36 the subject of Diagram 12565 and being further delineated as the Road Widening on Diagram 66260 and being part of the land in Certificate of Title Volume 1203 Folio 62 as is shown more particularly delineated and coloured green on Plan P.W.D. W.A. 55728.

Dated this 22nd day of January, 1985.

E. A. BARKER,
Acting Under Secretary for Works.

ARCHITECTS ACT 1921.

The Architects Board
of Western Australia,
22 Altona Street
West Perth, 12 January 1985.

IN accordance with section 24 of the Architects Act 1921, the following list of persons and companies registered under the Act as at 1 January 1985, is published for general information.

D. W. ANDREWS,
Registrar.

PERSONS.

No.; Name; Address; Qualification; Date of Registration.

- 460—Abbott, Charles Alfred Henry; 157 Tenth Avenue, Inglewood, 6052; Section 14(a); 2nd February, 1965.
- 455—Adam, Kenneth Atwell; 168 Stirling Highway, Nedlands, 6009; Section 14(a); 2nd February, 1965.
- 835—Adams, Raymond Thomas; 35 Carr Street, South Perth, 6151; Section 14(a); 7th June, 1977.
- 420—Allan, Gordon Graham; c/o Johnson & Chrystal, Architects; 44 Ventnor Avenue, West Perth, 6005; Section 14(a); 3rd September, 1963.
- 409—Allan, Robert Ian; 90 Woolwich Street, Leederville, 6007; Section 14(a); 5th March, 1963.
- 138—Allen, Nancy Lorne; 9A Riverview Street, South Perth, 6151; Section 14(a); 20th December, 1932.
- 652—Allen, Robert John; 68 Nicholson Road, Subiaco, 6008; Section 14(a); 2nd May, 1972.
- 1006—Andrews, John Hamilton; 1017 Barrenjoey Road, Palm Beach, N.S.W. 2108; Section 14(1)(c); 3rd August, 1982.
- 423—Andrezejczek, Tadeusz; 540 Walter Road, Bayswater 6053; Section 14(a); 1st October, 1963.
- 286—Arcus, Raymond Walter; 15 Riverton Drive, Rossmoyne, 6155; Section 14(a); 19th July, 1955.
- 986—Ardagh, Thomas Bernard; 22 Hawkins Street, Mt. Pleasant, W.A. 6153; Section 14(1)(c); 6th April, 1982.
- 681—Argyle, Robert Ernest; 241 Heytesbury Road, Subiaco, 6008; Section 14(a); 5th September, 1972.
- 388—Aris, James Anthony Demitris; 85 Mill Point Road, South Perth, 6151; Section 14(a); 5th June, 1962.
- 805—Aris, Paul; 11 Keightley Road, Subiaco, 6008; Section 14(a); 1st June, 1976.
- 651—Armstrong, John Alexander; 42 Norfolk Street, South Perth, 6151; Section 14(b); 7th April, 1972.
- 309—Arndt, Christopher Robin; 195 Adelaide Terrace, Perth, 6000; Section 14(a); 9th July, 1955.
- 210—Arney, Peter Brent; 88 Burke Drive, Attadale, 6156; Section 14(a); 14th February, 1950.
- 940—Artelaris, Steven Constantine; 160 Wellington Street, Mosman Park, W.A., 6012; Section 14(i)(a); 11th December, 1980.
- 358—Ashbil, Abraham; 73 Outram Street, West Perth, 6005; Section 14(a); 7th February, 1961.
- 761—Axford, Stephen John; C/o Mr. E. B. Jackman, 14 Birdwood Avenue, Como, W.A. 6152; Section 14(a); 6th May, 1975.
- 838—Baker, Reginal Thomas; 15 Oxley Place, Darlington, 6070, Section 14(c); 2nd August, 1977.
- 936—Balgarnie, John Laidley; 43 Victoria Avenue, Claremont, W.A. 6010; Section 14(i)(a); 11th December, 1980.
- 859—Balsamo, Luciano; 79 Hindmarsh Square, Adelaide, S.A. 5000; Section 14(c); 2nd May, 1978.
- 672—Banham, Gary Anthony; 20 Clive Street, West Perth, 6005; Section 14(a) 4th July, 1972.
- 428—Barrett, Kenneth Raymond; P.O. Box 221, South Perth, 6151; Section 14(a); 3rd December, 1963.
- 305—Barrow, Dennis Ronald; 41 Buxton Road Wembley Downs, 6019; Section 14(a); 12th February, 1957.
- 240—Barton, William Milton; Forbes & Fitzhardinge, 1064 Hay Street, West Perth 6005; Section 14(a); 12th August, 1952.
- 911—Bateman, Norman John, 138 Burniston Street, Scarborough, W.A., 6019; Section 14(1)(b); 3rd June 1980.
- 315—Bateman, William Edward Maxwell; 221 South Terrace, Como, 6152; Section 14(a); 13th May, 1958.
- 762—Baverstock, Garry Frederick; P.O. Box 442, South Perth, 6151; Section 14(a); 6th May, 1975.
- 564—Baxter, Ian Hadyn; 25 Cross Street, Shenton Park, 6008; Section 14(a); 29th January, 1969.
- 738—Bedford, Graham Roland; c/o J. Atwell, 16 Smyth Road, Shenton Park, 6008; Section 14(a); 2nd July, 1974.
- 631—Begent, Marshall John; 7 Luccombe Way, Karrinyup, 6018; Section 14(a); 2nd March, 1976.
- 806—Bell, Kenneth William; 29 Ord Street, West Perth, 6005; Section 14(a); 1st June, 1976.
- 914—Bergin, Robert Gary; c/o 159 Morley Drive, Nollamara, 6061; Section 14(1)(a); 3rd June, 1980.
- 699—Bernardi, Mario; 43 Labouchere Road, South Perth, 6151; Section 14(a); 1st May, 1973.
- 558—Berrie, Michael; 3/17 Airlie Street, Claremont, W.A. 6010; Section 14(a); 29th January, 1969.
- 195—Best, David Wallace; 106 Dalkeith Road, Nedlands, 6009; Section 14(a); 10th June, 1948; Non-practising.
- 213—Bevilaqua, Max; 279 The Esplanade, Mt. Pleasant, 6153; Section 14(a); 13th February, 1951.
- 937—Biemel, Edwin Michael; 7 Moss Close, Leeming, W.A., 6153; Section 14(i)(a); 11th December, 1980.
- 650—Billstein, Dieter; c/o Bollig Abbott & Partners, 8 Cook Street, West Perth, 6005; Section 14(a); 4th February, 1972.
- 841—Binet, Richart Clive; 167 Jersey Street, Wembley, 6014; Section 14(b); 6th September, 1977.
- 759—Blackbee, Stephen John; 109 Orange Valley Road, Kalamunda, 6076; Section 14(a); 4th February, 1975.
- 473—Blair, James Adrian Lamarque; 11/198 Labouchere Road, Como, W.A. 6152; Section 14(a); 5th May, 1965.
- 401—Blake, John Gordon Harding; 35 Loton Street, Woodlands, 6018; Section 14(a); 5th February, 1963.
- 172—Blatchford, Robert Vivian; 25 Gooseberry Hill Road, Gooseberry Hill, 6076; Section 14(a); 19th April, 1943.
- 716—Bloor, Richard Andrew; 15 Salisbury Avenue, South Perth, 6151; Section 14(a); 7th May, 1974.
- 434—Bodycoat, Ronald Barrie; Duncan Stephen & Mercer; 60 Kings Park Road; West Perth, 6005; Section 14(a); 4th February, 1964.
- 506—Bollig, John; 8 Cook Street, West Perth, 6005; Section 14(a); 3rd May, 1966.
- 623—Bonaldi, Rico Johann; 22 McCormack Street, Port Melbourne, 3207; Section 14(a); 21st December, 1970.
- 653—Bond, Ross Anthony; 25 Dunrossil Street, Wembley Downs, 6019; Section 14(a); 2nd May, 1972.
- 421—Bosich, Gerald; 6 Yaltara Road, City Beach, 6015; Section 14(a); 3rd September, 1963.
- 1024—Boughton, David Ross; 196 Namatjira Drive, Chapman, Canberra, A.C.T. 2611; Section 14(1)(a); 1st February, 1983.
- 990—Bownes, Kenneth John; 3 Cliff Road, Claremont, W.A. 6010; Section 14(1)(a); 1st June, 1982.
- 950—Boyce, Colin John; 12 High Street, South Perth, W.A. 6151; Section 14(a); 3rd February, 1981.
- 842—Boyd, Gregory Donald; 39 Spigl Way, Bateman, 6153; Section 14(a); 6th September, 1977.
- 939—Brabazon, Terry Graham; 46 Fourth Avenue, Mt. Lawley, W.A. 6050; Section 14(i)(a); 11th December, 1980.
- 317—Brackenridge, Ian Howard; 3 Marlin Court, Dalkeith, 6009; Section 14(a); 10th June, 1958.
- 430—Bradley, Francis James; 19 Colin Street, West Perth, 6005; Section 14(a); 4th February, 1964.
- 792—Brady, James Philip; 20 William Street, Cottesloe, 6011; Section 14(a); 4th May, 1976.

- 295—Brand, John Anthony Guy; 15 Mann Street, Cottesloe, 6011; Section 14(a); 10th July, 1956.
- 772—Braude, Emmanuel; 10 Railton Place, Dianella, 6062; Section 14(a); 6th May, 1975.
- 334—Brealey, Terence Bereton; CSIRO Div. of Building Research, Graham Road, Highett, Vic., 3190; Section 14(a); 9th February, 1960.
- 578—Brittain, Robert Keith; 60 Meriwa Street, Nedlands, 6009; Section 14(a); 6th May, 1969.
- 185—Broadhurst, Kenneth; 9 Ventnor Avenue, West Perth, 6005; Section 14(a); 12th February, 1948.
- 912—Brockwell, Raymond Edward; 3 Caddy Avenue, West Leederville, W.A., 6007; Section 14(1)(b); 3rd June, 1980.
- 603—Broderick, Michael; 20 Prowse Street, West Perth, 6005; Section 14(a); 9th March, 1970.
- 590—Brokenshire, Dennis Edward; 123 Claisebrook Road, East Perth, 6076; Section 14(a); 18th December, 1969.
- 275—Broomfield, Warwick St. Clair; 47 Havelock Street, West Perth, 6005; Section 14(a); 13th July, 1954.
- 591—Broughton, Clement Charles; 9 Shipley Place, Balga, 6061; Section 14(a); 18th December, 1969.
- 508—Brouwer, Jaap; 14 Branksome Gardens, City Beach, 6015; Section 14(a); 2nd August, 1966.
- 435—Brown, John; Geoffrey; 58 Angelo Street, South Perth, 6151; Section 14(a); 4th February, 1964.
- 793—Brown, Stephen John; 58 Angelo Street, South Perth, 6151; Section 14(a); 4th May, 1976.
- 354—Buckeridge, Leonard; 6th Floor, 18 Mount Street, Perth, 6000; Section 14(a); 7th February, 1961.
- 763—Buckley, Alan Richard; 39 Brighton Street, Cottesloe, 6011; Section 14(a); 6th May, 1975.
- 839—Buckley, Harold Glen; 291 Marmion Street, Cottesloe, 6011; Section 14(a); 2nd August, 1977.
- 825—Buddee, Kim Ronald; P.O. Box 693, Double Bay, N.S.W., 2028; Section 14(a); 3rd May, 1977.
- 913—Budrovich, Anthony Allan; 94 Wattle Street, Tuart Hill, W.A. 6060; Section 14(1)(a); 3rd June, 1980.
- 522—Bunbury, Austen Arthur; 172 Hensman Road, Subiaco, 6008; Section 14(a); 17th January, 1967.
- 794—Burrows, Robert Lindsay; P.O. Box 288, Subiaco, 6008; Section 14(a); 4th May, 1976.
- 547—Burton, Lance Kingsley; P.O. Box 40, South Perth, 6151; Section 14(a); 2nd April, 1968.
- 538—Butterworth, Norman Alan; 200 Coode Street, Como, 6152; Section 14(a); 7th November, 1967.
- 780—Cala, Colin Anthony; 160 Berwick Street, Victoria Park 6100; Section 14(a); 5th August, 1975.
- 714—Callow, John Bruce; Lot 16, Michael Crescent, Boya, 6056; Section 14(a); 10th April, 1974.
- 338—Cameron, Barry Malcolm; 2 Mosman Terrace, Mosman Park, 6012; Section 14(a); 15th March, 1960.
- 424—Campbell, Robin McKellar; P.O. Box 625, Fremantle, 6160; Section 14(a); 5th November, 1963.
- 208—Cann, Allan George; 46 Orrel Avenue, Floreat Park, 6014; Section 14(a); 14th February, 1950.
- 679—Cann, Murray Grenville; 161 Victoria Avenue, Dalkeith, 6009; Section 14(a); 1st August, 1972.
- 632—Cann, Robert John Buckingham; 6 Kings Park Road, West Perth, 6005; Section 14(a); 26th January, 1971.
- 161—Cann, Stanley Buckingham; 161 Victoria Avenue, Dalkeith, 6009; Section 14(a); 20th December, 1937.
- 815—Carbone, Michael John; 6 Kitchener Street, Nedlands 6009; Section 14(a); 1st February, 1977.
- 739—Carozzi, Franco Gianluigi; 19 Cothelstone Road, Kalamunda, 6076; Section 14(a); 6th August, 1974.
- 418—Carter, Basil Harding; 10 East 40th Street, New York 10016; Section 14(a); 7th May, 1963.
- 910—Cartledge, Andrew Benjamin, 91 West Parade, East Perth, 6000; Section 14(1)(a); 9th December, 1981.
- 298—Cartwright, Edward Harry; 14 Northgate Street, Karrinyup, 6018; Section 14(a); 14th August, 1956.
- 915—Casella, Anthony, 58 Angelo Street, South Perth 6151; Section 14(1)(a); 3rd June, 1980.
- 630—Chan, Kenneth Yat-sun; 69 Rowland Street, Subiaco, 6008; Section 14(a); 26th January, 1971.
- 944—Chandler, David Alan, C/o P.O. Box 153, Cottesloe, 6011; Section 14(1)(a); 3rd February, 1981.
- 1076—Cheng, Wei Lien; 25 Circe Circle, Dalkeith, 6009; Section 14(1)(a); 13th September, 1984.
- 791—Chiles, John Robert; 55 Carbeen Avenue, St. Ives, N.S.W. 2075; Section 14(a); 6th April, 1976.
- 992—Ching, Peter, Yau Bun; 6 Napier Street, Nedlands, W.A. 6009; Section 14(1)(a); 1st June, 1982.
- 264—Chisholm, Ross Kingsley; Cameron Chisholm & Nicol, 77 St. George's Terrace, Perth, 6000; Section 14(a); 23rd December, 1958.
- 604—Chitty, Ian David; 103 Mackie Street, Victoria Park, 6100; Section 14(a); 9th March, 1970.
- 816—Christou, Angelo; 20 Clotilde Street, Mt. Lawley, 6050; Section 14(a); 1st February, 1977.
- 826—Christou, James; Colin Rule Christou & Associates; 951 Wellington Street, West Perth, 6005; Section 14(a); 3rd May, 1977.
- 874—Christou, Peter Nicholas; 161 Joel Terrace, Mt. Lawley, 6050; Section 14(a); 1st August, 1978.
- 363—Chrystal, Noel Alan; 44 Ventnor Avenue, West Perth, 6005; Section 14(a); 6th June, 1961.
- 617—Clarke, Phillip Guy, 40 Miller Street, North Sydney, N.S.W., 2060; Section 14(1)(a); Reregistered 1st May, 1984.
- 869—Clifford, Clive; 27 Wessex Street, Carine, 6020; Section 14(a); 4th July, 1978.
- 765—Clifton, Neil David; 20 Lachlan Road, Thornlie, 6108; Section 14(a); 6th May, 1975.
- 1054—Clohessy, Russell Wayne, 66 Grant Street, Cottesloe, 6011; Section 14(1)(a); 7th February, 1984.
- 567—Clough, Geoffrey David; 15 Holland Street, Wembley 6014; Section 14(a); 29th January, 1969.
- 975—Cockburn, Stephen Edward; 30 Doriot Way, Carine, W.A. 6020; Section 14(1)(a); 2nd February, 1982.
- 901—Cockram, Colin George; 22 Woodsome Street, Mt. Lawley, 6050; Section 14(1)(a); 7th August, 1979.
- 244—Cohen, Eustace Gresley; Forbes & Fitzhardinge, 1064 Hay Street, West Perth, 6005; Section 14(a); 16th December, 1952.
- 843—Cole, Mervyn Charles; P.O. Box 1, South Perth 6151; Section 14(a); 6th September, 1977.
- 539—Coleman, John Morton; 81 The Boulevard, Mt. Hawthorn, 6016; Section 14(a); 30th January, 1968.
- 743—Coleman, Kim; C/o Howroyd and Associates, Kelly Steps, Battery Point, Hobart 7000; Section 14(a); 6th August, 1974.
- 221—Coll, Stuart John; 42a Irvine Street, Peppermint Grove, 6011; Section 14(a); 10th April, 1951.
- 700—Collett, Michael Robert; 16 Ednah Street, Wembley Downs, 6019; Section 14(a); 1st May, 1973.
- 645—Collins, Beresford Maurice; 5 Bedford Avenue, Subiaco, 6008; Section 14(a); 10th June, 1971.
- 807—Collins, Marcus William Allen; 28 Arthur Street, Subiaco 6008; Section 14(1)(a); 4th August, 1981.
- 687—Combley, Peter Philip; 20 Edward Street, Nedlands, 6009; Section 14(a); 3rd April, 1973.
- 310—Combs, Stewart Cecil; C.M.L. Building, Dean Street, Albury, N.S.W. 2640; Section 14(a); 14th May, 1957.
- 916—Connor, Angus Clive; 12 Coode Street, Mt. Lawley 6050; Section 14(1)(a); 3rd June, 1980.
- 1009—Connor, Michael Eric; 61 Dalgetty Street, East, Fremantle, 6160; Section 14(1)(a); 3rd August, 1982.
- 812—Considine, Jeffrey John Trevor; Unit 6, 89 Forrest Street, Cottesloe, 6011; Section 14(a); 3rd August, 1976.

- 610—Cooksey, Stuart Noble; 1 Charles Street, South Perth, 6151; Section 14(a); 6th May, 1970.
- 795—Cooper, Geoffrey Lawrence; 2 Thursley Way, Morley, 6062; Section 14(c); 4th May, 1976.
- 1056—Copland, John Martin, 4 Muriel Place, Leederville, 6007; Section 14(1)(a); 7th February, 1984.
- 1016—Coulter, Ross Thomas; 99 Mackie Street, Victoria Park, 6100; Section 14(1)(a); 7th December, 1982.
- 735—Courtney, Christopher; 62 Eric Street, Cottesloe, 6011; Section 14(a); 2nd July, 1974.
- 453—Cox, Maxwell Astley; 17 Carlton Street, West Leederville, 6007; Section 14(a); 3rd November, 1964.
- 1062—Crabtree, Christopher Norman, C/o 2A Ord Street, Fremantle; 6160; Section 14(1)(c); 3rd April, 1984.
- 820—Craig, Gerald Edward; 21 Amherst Avenue, Darlington, 6070; Section 14(b); 5th April, 1977.
- 717—Crosbie, Donald Victor; 41 Lovett Street, Manly Vale, N.S.W., 2093; Section 14(a); 7th May, 1974.
- 439—Croudace, Thomas Michael; Parry & Rosenthal Pty. Ltd.; 2 Bagot Road, Subiaco, 6008; Section 14(a); 4th February, 1964.
- 683—Cullen, Digby Lawrence; 71 Fairway, Nedlands, 6009; Section 14(a); 3rd October, 1972.
- 374—Cullen, John Carruthers; Unit 5, 51-53 Stirling Highway, Nedlands, 6009; Section 14(a); 6th February, 1962.
- 1022—Cunningham, Bruce; 72 Derby Road, Shenton Park, 6008; Section 14(1)(a); 1st February 1983.
- 993—D'Alessandro, Luigi; Suite 3, 659 Beaufort Street, Mt. Lawley, 6050; Section 14(1)(a); 1st June, 1982.
- 332—D'Alton, Kevin John; 20 Tanson Street, Attadale, 6156; Section 14(a); 9th February, 1960.
- 464—Davies, Allan John; 33 Oxley Road, Darlington, 6070; Section 14(a); 2nd February, 1965.
- 983—Davies, Brian John; 37 Drew Road, Ardross, 6153; Section 14(1)(a); 2nd February, 1982.
- 215—Davies, Vincent Francis Ulick; P.W.D. Havelock street, West Perth, 6005; Section 14(a); 13th February, 1951.
- 1036—Davis, Gavin John; 192 Roberts Street, Joon-danna, W.A. 6060; Section 14(1)(a); 5th April, 1983.
- 273—Day, Robert; 37 Ord Street, West Perth, 6005; Section 14(a); 13th July, 1954.
- 431—De Leo, Antonio Carelo; 39 Labouchere Road, South Perth, 6151; Section 14(a); 4th February, 1964.
- 945—Delfs, Brian Raymond; Newton House, P.O. Vasse, W.A. 6283; Section 14(1)(a); 3rd February, 1981.
- 601—Deligeorges, John; Unit 1, 60 Mary Street, Como, 6152; Section 14(a); 20th January, 1970.
- 712—Dewar, Ian Henry; 241 Hamersley Road, Subiaco, 6008; Section 14(a); 6th February, 1974.
- 754—Deykin, Sydney Clement; 13 Grange Street, Swanbourne, 6010; Section 14(a); 5th November, 1974.
- 750—Di Rosso, Louis Peter; 168 Hampden Road, Nedlands, 6009; Section 14(a); 3rd September, 1974.
- 255—Doepel, Alexander Folrant; 215 Herbert Street, Scarborough, 6019; Section 14(a); 10th March, 1953.
- 796—Donald, Michael John; 43 Coops Avenue, Thornlie, 6108; Section 14(b); 4th May, 1976.
- 917—Donaldson, Andrew Peter; Newtown House, P.O. Vasse, W.A. 6283; Section 14(1)(a); 3rd June, 1980.
- 889—Donaldson, Richard Ian; 105 Glendower Street, Perth, W.A. 6000; Section 14(1)(a); Re-registered 1st February, 1983.
- 918—Donaldson, Ross Anthony, 27 Cook Street, Darlington, W.A., 6070; Section 14(1)(a); 3rd June, 1980.
- 1017—Donovan, Kim Stephen; 14 Hornsey Road, Floreat Park, 6014; Section 14(1)(a); Re-registered 4th October, 1983.
- 844—Doria, Filippo; 63 Dundas Road, Inglewood, 6052; Section 14(a); 6th September, 1977.
- 186—Douglas, Allan Campbell; 33A Ennis Street, Eaton, W.A. 6232; Section 14(a); 12th February, 1948. (Non Practising).
- 655—Doyle, Garry John; 43 Hubert Street, East Victoria Park; Section 14(a); 2nd May, 1972.
- 362—Drexel, Ralph; 128 Hensman Road, Subiaco, 6008; Section 14(a); 6th June, 1961.
- 845—Dryka, Mieczyslaw John; 18 Portree Way Dun-craig, 6023; Section 14(a); 6th September, 1977.
- 776—Dubczuk, Steven; 47 Beaumont Way Green-wood, 6024; Section 14(a); 3rd June, 1975.
- 406—Duffy, James Edward; 1 Christie Avenue, Toorak Gardens, Adelaide, S.A. 5065; Section 14(a); 5th February, 1963.
- 242—Duncan, John Kenneth; 60 Kings Park Road, West Perth, 6005; Section 14(a); 16th Decem-ber, 1952.
- 907—Dundas, Colin Kenneth; P.O. Box 66, Nedlands, 6009; Section 14(1)(a); 6th November, 1979.
- 673—Dundas, Richard John; 20 Prowse Street, West Perth, 6005; Section 14(a); 4th July, 1972.
- 861—Dunleavy, Martin; 50 Trafalgar Road, Lesmurdie, 6076; Section 14(c); 2nd May, 1978.
- 688—Dunne, Maxwell George; 130 Angelo Street, South Perth, 6151; Section 14(a); 3rd April, 1973.
- 280—Durbridge, Raymond Leslie; 19 Jenkins Place, Wembley Downs, 6019; Section 14(a); 20th December, 1954.
- 229—Dyer, Ronald James; Department of Architecture, W.A.I.T.; Section 14(a); 11th December, 1951; (Non-Practising).
- 532—Dyker, Graham Roy; 17 Ford Road, Lesmurdie, 6076; Section 14(a); 2nd May, 1967.
- 643—Dzienciol, Phillip; 6 Phoenix Street, Dianella, 6062; Section 14(a); 13th April, 1971.
- 890—Eames, Edwin Nicholas; 51A First Avenue, Bas-sendean, 6054; Section 14(1)(a); 5th June, 1979.
- 656—Eastman, Gregory Thomas; Box 27, Geraldton, 6530; Section 14(a); 2nd May, 1972.
- 561—Easton, Rhodes Paul; 5 Morrison Drive, Kelm-scott, 6111; Section 14(a); 29th January, 1969.
- 756—Easton, Ross Arthur; Suite 12, 5 Colin Street, West Perth, 6005; Section 14(a); 17th December, 1974.
- 919—Edenburg, Ronald; 17 Croydon Street, Nedlands, W.A., 6009; Section 14(1)(a); 3rd June, 1980.
- 837—Edgar, John Charles; 60 Bayview Terrace, Clare-mont, 6010; Section 14(a); 5th July, 1977.
- 701—Edmeades, Donald Reid; 23 Hardy Street, Bull Creek, 6153; Section 14(a); 1st May, 1973.
- 350—Ednie-Brown, Antony Colin; 39 Labouchere Road, South Perth, 6151; Section 14(a); 9th Decem-ber, 1960.
- 461—Elischer, Julius William; Unit 3, 14 Leura Street, Nedlands, 6009; Section 14(a); 2nd February, 1965.
- 1049—Etherington, Murray Ross; 2 Gill Street, Mosman Park, W.A., 6012; Section 14(1)(a); 6th December, 1983.
- 322—Evans, William David; 22 Norbury Crescent, City Beach, 6015; Section 14(a); 10th February, 1959.
- 483—Eves, Lewis Edward; P.O. Box 444, Geraldton, 6530; Section 14(a); 2nd November, 1965.
- 718—Faigen, Philip David; 240 William Street, North-bridge, 6000; Section 14(a); 7th May, 1974.
- 670—Fairbanks, Howard Harold; 58 Brighton Road, Scarborough, 6019; Section 14(a); 6th June, 1972.
- 243—Fairbrother, Richard Morris; 23 Glengariff Drive, Floreat Park 6014; Section 14(a); 16th Dec-ember, 1952.
- 176—Feilman, Margaret Ann; 23 Emerald Terrace, West Perth, 6005; Section 14(a); 11th December, 1945.
- 574—Fell-Smith, Bruce Gordon; Palmer & Turner, c/o OTB Building, 160 Gloucester Road, Hong Kong; Section 14(a); 4th March, 1969.
- 491—Felear, Max; 24 Lyall Street, South Perth, 6151; Section 14(a); 1st February, 1966.
- 297—Ferguson, Ronald Jack; Lot 18, Eleventh Road, Armadale, W.A., 6112; Section 14(a); 14th June, 1960.
- 817—Ferris, Desmond Alan; 68 Mackie Street, Victoria Park, 6100; Section 14(a); 1st February, 1977.

- 613—Fields, Geoffrey Malcolm; 106 Bateman Road, Mt. Pleasant, 6153; Section 14(a); 7th July, 1970.
- 536—Finlay, Alan Ian; 1298 Hay Street, West Perth, 6005; Section 14(a); 7th November, 1967.
- 167—Finn, Gordon William; 47 View Street, Peppermint Grove, 6011; Section 14(a); 20th May, 1940.
- 297—Finney, John Spence; 58 Henning Crescent, Manning, 6152; Section 14(a); 16th December, 1952.
- 782—Fisher, David Charles Waltham; 47 Myrtle Street, Prospect, S.A., 5082; Section 14(a); 2nd September, 1975.
- 203—Fitzhardinge, David Moreton Berkely; 44 Minora Road, Dalkeith, 6009; Section 14(a); 12th April, 1949.
- 150—Fitzhardinge, John Berkely; 94 Victoria Avenue, Dalkeith 6009; Section 14(a); 21st May, 1935.
- 383—Fitzhardinge, Michael Berkely; 1064 Hay Street, West Perth 6005; Section 14(a); 6th March, 1962.
- 397—Flower, John Marshall; 31 Broadway, Nedlands, 6009; Section 14(a); 5th February, 1963.
- 671—Fong, Kan Meng; 101 Hardy Street, Nedlands, 6009; Section 14(a); 6th June, 1972.
- 977—Freeman, Jeffrey Colin; Unit 2/6, Abbotsford Street, West Leederville, 6007; Section 14(1)(b); 2nd February, 1982.
- 504—Fuhrmann, Laurence Victor; c/o Cameron, Chisholm & Nicol, Allendale Square, 77 St. George's Terrace, Perth, 6000; Section 14(a); 5th April, 1966.
- 685—Gabriels, Norbert Ignatius; 211 (Lot 12) Carabooda Road, Carabooda, 6033; Section 14(a); 6th March, 1973.
- 689—Gardiner, David Neil; 61 Tweeddale Road, Applecross, 6153; Section 14(a); 3rd April, 1973.
- 357—Gare, Robert Cyril; 261A Queen Victoria Street, North Fremantle, 6159; Section 14(a); 7th February, 1961.
- 629—Garvey, Neil Raymond; 78 Hobbs Avenue, Dalkeith, 6009; Section 14(a); 25th January, 1971.
- 690—Garvey, Peter Ashley; 8 Everton Street, Floreat Park, 6014; Section 14(a); 3rd April, 1973.
- 542—Gaschk, George Guenter; 24 Broome Street, Mosman Park, 6012; Section 14(a); 30th January, 1968.
- 526—Geddes, Albert Edwin; 59 Balcombe Way, Balga, 6061; Section 14(a); 4th April, 1967.
- 846—Genat, Gordon David; 37 Bronte Street, East Perth, 6000; Section 14(a); 6th September, 1977.
- 985—Georgiou, Ioannis (John); 32 Tasman Street, Mt. Hawthorn, W.A. 6016; Section 14(1)(a); 2nd March, 1982.
- 744—Georgiu, George Ivan; 9 Mardella Street, Coolbinia, 6050; Section 14(a); 6th August, 1974.
- 971—Gibson, Ralph Leslie; 3/67 Austin Street, Shenton Park, W.A., 6008; Section 14(1)(a); 9th December, 1981.
- 783—Gilbert, Terry James; P.O. Box N367; Grosvenor Street, Sydney N.S.W., 2000; Section 14(a); 2nd September, 1975.
- 766—Gill, Hugh Statham; 14 Warwick Street, West Leederville, 6007; Section 14(a); 6th May, 1975.
- 902—Gillan, Gerrie George; 18 Hope Crescent, Lesmurdie, 6076; Section 14(1)(a); 4th September, 1979.
- 870—Gilovitz, Moshe; 1 Friars Court, Melton, Woodbridge, Suffolk U.K., IPI27RD; Section 14(a); 4th July, 1978.
- 608—Godbold, David Eric; 79 Outram Street, West Perth, 6005; Section 14(a); 5th May, 1970.
- 593—Godfrey, Robin; 293 Great Eastern Highway, Midland, 6056; Section 14(a); 20th January, 1970.
- 339—Goldberg, Joseph Maxim; 263 Adelaide Terrace, Perth, 6000; Section 14(a); 15th March, 1960.
- 528—Goodfellow, Edward Frank; 3 Francis Road, Applecross, 6153; Section 14(a); 4th April, 1967.
- 549—Gordon, Bruce Cedric; 66 Lloyd Street, Oatley, N.S.W., 2223; Section 14(a); 4th June, 1968.
- 873—Grant, Guy; 16 Dyer Street, West Perth, 6005; Section 14(a); 1st August, 1978.
- 524—Grant, Montague Robert; 16 Dyer Street, West Perth, 6005; Section 14(a); 7th March, 1967.
- 527—Gray, Michael Clifford; 5 Chessington Way, Kingsley, 6026; Section 14(a); 4th April, 1967.
- 713—Grayston, George Hallis; Leithdale Road, Darlington, 6070; Section 14(a); 10th April, 1974.
- 579—Green, Herbert Calderbank; School of Architecture, University of W.A., Nedlands, 6009; Section 14(a); 3rd June, 1969.
- 789—Gregson, Roger William; 1181 Hay Street, West Perth, 6005; Section 14(a); 3rd February, 1976.
- 797—Grey, Anthony John William; 1 Tilton Terrace, City Beach, 6015; Section 14(b); 4th May, 1976.
- 284—Grigg, Peter John; School of Architecture, University of W.A., Nedlands, 6009; Section 14(a); 5th April, 1955.
- 1071—Griffiths, Phillip John; 34 Blencove Street, West Leederville, 6007; Section 14(1)(a); 3rd July, 1984.
- 609—Groom, Walter Everard John; c/o 80 Matheson Road, Applecross, 6153; Section 14(a); 5th May, 1970.
- 877—Grounds, Martin Haslett; 98 Thompson Road, North Fremantle; Section 14(c); 11th December, 1978.
- 706—Groves, Deryck Francis Sinclair; 26 Gladys Street, Darlington, 6070; Section 14(a); 7th February, 1978.
- 1025—Hackett, Stephen; 89 Tenth Avenue, Inglewood, W.A. 6052; Section 14(1)(a); 1st February, 1983.
- 433—Hall, Barry John; 253 Wanneroo Road, Balcatta, 6021; Section 14(a); 4th February 1964.
- 191—Hall, Donald Bryant; P.W.D., 2 Havelock Street, West Perth, 6005; Section 14(a); 13th May, 1948.
- 306—Hall, Neville James; 19 Nautilus Crescent, Scarborough, 6019; Section 14(a); 12th March, 1957.
- 219—Hallam, John Frampton; 123 Kalamunda Road, Kalamunda, 6076; Section 14(a); 23rd December, 1958.
- 855—Halliday, Ian John; 70 Hindmarsh Square, Adelaide, S.A. 5000; Section 14(c); 7th February, 1978.
- 1072—Hambley, Alan Scott; 249 Jersey Street, Wembley, 6014; Section 14(1)(a); 7th August, 1984.
- 932—Hames, William George; 29 Ridge Street, South Perth, W.A. 6151; Section 14(c); 6th November, 1980.
- 711—Hamilton, Maxwell Neal William; Suite 2, 5th Floor, Cavill Park, Cavill Avenue, Surfers Paradise, Queensland, 4217; Section 14(a); 18th December, 1973.
- 953—Hammond, Richard Ernest; 160 High Street, Fremantle; Section 14(1)(a); 2nd June, 1981.
- 933—Hanley, Barry; c/o Silver Goldberg Hanley & Associates; 263 Adelaide Terrace, Perth, 6000; Section 14(i)(a); 11th December, 1980.
- 436—Hanlin, Robert Henry; 99 Broadway, Nedlands, 6009; Section 14(a); 4th February, 1963.
- 566—Hannell, Maxwell Rex; 3 Wilson Crescent, Wembley Downs, 6019; Section 14(a); 29th January, 1969.
- 691—Harasymow, Stanislaw; 6 Fairway West Yokine, 6060; Section 14(a); 3rd April, 1973.
- 200—Harding, Marie Therese; 55 Waratah Avenue, Dalkeith, 6009; Section 14(a); 8th February, 1949.
- 449—Hardman, Max Rodney; Lot 24, Viewwav, Swan View, 6056; Section 14(a); 7th April, 1964.
- 378—Hardman, William Crofts; 9 Fayer Crescent, Gooseberry Hill, W.A. 6076; Section 14(a); 6th February, 1962.
- 813—Hardy, Christopher Carlisle; 69 Alexander Street, Wembley, 6014; Section 14(b); 3rd August, 1976.
- 456—Harler, Graham Geoffrey; 35 Brewer Street, East Perth, 6000; Section 14(a); 2nd February, 1965.
- 929—Harper, Stephanie Jean; 48 Mayfair Street, Mt. Claremont, W.A., 6010; Section 14(1)(a); 30th September, 1980.

- 719—Harris, Ian George; 17 Hardy Street, South Perth, W.A. 6151; Section 14(a); 7th May, 1974.
- 417—Harrison, Brian William; 17 Withers Place, Weston, A.C.T., 2611; Section 14(a); 2nd April, 1963.
- 798—Hart, Robert Arthur; 3 Binbrook Place, Darlington, W.A., 6070; Section 14(a); 4th May, 1976.
- 875—Hart, Stephen Morrison; 1 Chertsey Street, Mt. Lawley, 6050; Section 14(a); 5th September, 1978.
- 399—Harveson, Geoffrey William; 107 Rupert Street, Subiaco, 6008; Section 14(a); 5th February, 1963.
- 799—Harvey, Stephen Terrence; 7 Alexandra Street, South Perth, 6151; Section 14(a); 4th May, 1976.
- 533—Hatch, David George; 4 Autumn Court, Duncraig, 6023; Section 14(a); 6th July, 1967.
- 422—Hawkins, Ronald Bearn; Hawkins & Allen, 168 Hampden Road, Hollywood, W.A., 6009; Section 14(a); 3rd September, 1963.
- 938—Hay, David Gregory; 117 Maritana Street, Kalgoorlie, 6430; Section 14(i)(a); 11th December, 1980.
- 556—Hay, Douglas Roger Campbell; 8 The Esplanade, Perth, 6000; Section 14(a); 19th December, 1968.
- 854—Hayward, Henry Walter; 32 W Toorak Road, South Yarra, Vic., 3141; Section 14(c); 7th February, 1978.
- 737—Heah, Lawrence Soon Thuan; 273 The Esplanade, Mt. Pleasant, 6153; Section 14(a); 2nd July, 1974.
- 580—Hearne, Peter Kingsley Harvey; 51 South Western Highway, Armadale, 6112; Section 14(a); 3rd June, 1969.
- 1064—Hearne, Roger William, 12 Barker Road, Subiaco, 6008; Section 14(1)(a); 5th June, 1984.
- 818—Hegvold, Laurie William; 4 Tareena Street, Hollywood, 6009; Section 14(a); 1st February, 1977.
- 731—Henderson, Alan Murray; 11 Ross Place, Thornlie, 6108; Section 14(a); 11th June, 1974.
- 459—Henderson, John Hillier; 16 Chiswick Street, Wembley Downs, 6019; Section 14(a); 2nd February, 1965.
- 443—Henville, Bryan Sampson; 10 Constance Road, Yokine, 6060; Section 14(a); 7th April, 1964.
- 323—Hewitt, Stanley Nelson; 12 Pyrlis Street, Duncraig, 6023; Section 14(a); 10th February, 1959.
- 432—Hibble, Ralph MacDonald; 18 George Street, Kelmscott, 6111; Section 14(a); 4th February, 1964.
- 707—Hicks, Thomas Henwood; 71 Burren Gate Road, Willetton, 6155; Section 14(a); 3rd July, 1973.
- 266—Hill, Alexander Whitely; 402 Rokeby Road, Subiaco, 6008; Section 14(a); 9th February, 1954.
- 594—Hipkins, Richard Maxwell Collier; 26 Nile Street, East Perth, 6000; Section 14(a); Re-registered 5th August, 1975.
- 544—Ho, Kian Chin; 3 Fell Place, Wembley Downs, 6019; Section 14(a); 7th March, 1968.
- 361—Ho, Kim Wing; 25 Neville Road Dalkeith, 6009; Section 14(a); 6th June, 1961.
- 976—Hoare, Ralph Matthew James; 7 Russell Street, Fremantle, W.A., 6160; Section 14(1)(a); Registered 2nd February, 1982.
- 466—Hobby, David Joseph; La Solana, Esc. B 5c 2a, Arinsal Principat D'Andorra; Section 14(a); 23rd February, 1965.
- 552—Hodge, David H.; P.O. Box 83, Mosman Park, 6012; Section 14(a); 6th August, 1968.
- 732—Hodge, Peter Alexander; 24 Mary Street, Claremont, 6010; Section 14(a); 11th June, 1974.
- 767—Holdsworth, William John; 18 Wardong Road, Balga, 6061; Section 14(b); 6th May, 1975.
- 692—Holmes, G. St. C.; P.O. Box 486, Albany, 6333; Section 14(a); 3rd April, 1973.
- 509—Holthouse, Simon LeGay; 4 Melvista Avenue, Claremont, 6010; Section 14(a); 2nd August, 1966.
- 351—Holtom, Francis Wilfred; Media Ten Ltd., Private Mail Bag, Suva, Fiji; Section 14(a); 7th February, 1961.
- 540—Holton, Terence John; 37 Ord Street, West Perth, 6005; Section 14(a); 30th January, 1968.
- 978—Hooke, Ian Edward; 106 Ewen Street, Scarborough, W.A., 6019; Section 14(1)(a); 2nd February, 1982.
- 1065—Hooper, Bradley Vincent; 194 Don Street, Port Melbourne, 3207; Section 14(1)(c); 5th June, 1984.
- 891—Hore, Ian David; 51 Kingston Terrace, North Adelaide, S.A., 5006; Section 14(1)(a); 5th June, 1979.
- 657—Horner, Kenneth Wayne; 89 Forrest Street, Cottesloe; Section 14(a); 2nd May, 1972.
- 563—Howe, David Frederick; 29 John Street, Cottesloe, 6011; Section 14(1)(a); 3rd February, 1981.
- 829—Howell, Ian; 81 Shakespeare St., Mt. Hawthorn, 6016; Section 14(a); 3rd May, 1977.
- 1029—Howlett, Gregory Francis Hamilton, 47 Havelock Street, West Perth, 6005; Section 14(1)(a); 1st February, 1983.
- 239—Howlett, Jeffrey William Hamilton; 47 Havelock Street, West Perth, 6005; Section 14(a); 9th December, 1960.
- 1026—Howlett, Mark Hamilton; 47 Havelock Street, West Perth, 6005; Section 14(1)(a); 1st February, 1983.
- 605—Hrubar, Raymond Maurice; 8 Vaughan Street, Dianella, 6062; Section 14(a); 9th March, 1970.
- 749—Hugo-Brunt, Michael; 6/116 Labouchere Road, South Perth, 6151; Sections 14(a) and (c); 6th August, 1974.
- 800—Hunt, David Malcolm, 84 Cargill Street, Victoria Park; Section 14(1)(a); Re-registered 13th September, 1984.
- 371—Hunt, Peter Maxwell; 8 Colin Grove, West Perth, 6005; Section 14(a); 6th February, 1962.
- 342—Hunter, Walter Sime Frayne; 85 Mill Point Road, South Perth, 6151; Section 14(a); 12th April, 1960.
- 988—Hutchison, John; 12 Pinaster Street, Menora, W.A., 6050; Section 14(1)(c); 6th April, 1982.
- 774—Ipkendaz, Michael William; Box 53 Midland; Section 14(1)(a); Re-registered 4th October, 1983.
- 1045—Ivanovich, Sasha; 124 Spencer Street, Bunbury; Section 14(1)(a); 5th July, 1983.
- 419—Iwanoff, Iwan; 16 Lifford Road, Floreat Park, 6014; Section 14(a); 4th June, 1963.
- 365—Jackson, Brian Thomas; 13 Melville Street, Claremont, 6010; Section 14(a); 18th July, 1961.
- 784—Janes, Edwin Harry; 38 Henry Street, Fremantle, 6160; Section 14(1)(a); Re-registered 6th March, 1979.
- 910—Jee, Ronnie Kuet Hua; 15 Carlow Circle, Waterford, 6152; Section 14(1)(a); 4th March, 1980.
- 682—Jeffery, Ian James; 20 Violet Grove, Shenton Park, 6008; Section 14(a); 5th September 1972.
- 595—Jenkins, Ian Alexander; c/o Silver Goldberg & Associates, 263 Adelaide Terrace, Perth, 6000; Section 14(a); Re-registered 5th April, 1977.
- 941—Jodrell, Peter David; 27 Clydesdale Street, Como, W.A. 6152; Section 14(1)(b); 11th December, 1980.
- 658—Johnson, Brian William; 21 Jillian Street, Riverton, 6155; Section 14(a); 2nd May, 1972.
- 184—Johnson, James Waterson; 2 Riverview Place, Mosman Park, W.A. 6008; Section 14(a); 18th April, 1947.
- 925—Jones, Lance Charles; 9 Herbert Street, North Fremantle, W.A., 6159; Section 14(1)(a); 3rd June, 1980.
- 956—Jones, Paul Meldrum; 9 Havelock Street, West Perth, 6005; Section 14(1)(a); 2nd June, 1981.
- 257—Jones, Raymond Alfredo Daniel; 7 Ainslie Road, North Fremantle, 6159; Section 14(a); 10th March, 1953.
- 394—Jones, Warren; 10 Bascastle Avenue, City Beach, 6015; Section 14(a); 17th December, 1962.
- 659—Joseph, Peter Vernon; 69 Great Northern Highway, Midland, 6056; Section 14(a); 2nd May, 1972.
- 674—Keen, J. Christopher; 1 Croydon Street, Nedlands, 6009; Section 14(a); 4th July, 1972.
- 808—Keesing, Ross Vivian; 10 Unwin Crescent, Salter Point, 6152; Section 14(a); 6th July, 1976.
- 396—Kelsall, David Monteith; 39 Circe Circle, Dalkeith, 6009; Section 14(a); 17th December, 1962.

- 821—Kenderessy, Kurt George; 3 Vale Road, Mt. Lawley, 6050; Section 14(a); 5th April, 1977.
- 920—Kennedy, Louise St. John; 87 Rupert Street, Subiaco, W.A., 6008; Section 14(1)(a); 3rd June, 1980.
- 517—Kenny, James Kevin; 54 Camden Street, Wembley Downs, 6019; Section 14(a); 20th December, 1966.
- 1047—Kent, John Mallett; 55 Harvest Road, North Fremantle; Section 14(1)(c); 5th July, 1983.
- 318—Kidd, Brian, James Kidd & Povey Pty. Ltd; 107 Wordsworth Avenue, Mt. Yokine, W.A., 6060; Section 14(1)(a); Re-registered 11th December, 1980.
- 391—Kierath, William Edward; 94 Crawford Road, Maylands, W.A. 6051; Section 14(1)(a); Re-registered 1st January, 1982.
- 872—Kilpatrick, Lindsay Norman; 3 Bugendore Road, Maida Vale, 6057; Section 14(a); 4th July, 1978.
- 333—Klopper, Brian Ross; 2A Ord Street, Fremantle, 6160; Section 14(a); 9th February, 1960.
- 415—Knott, Bevan John; 1 Rheola Street, West Perth, 6005; Section 14(a); 2nd April, 1963.
- 1018—Koh, Yick Meng; 57 Alvah Street, St. James, W.A., 6102; Section 14(1)(a); 7th December, 1982.
- 425—Koivisto, John Waldemar; P.O. Box 221, South Perth, 6151; Section 14(a); 5th November, 1963.
- 710—Konjuchiwsky, Eugene; c/o P.O. Walpole, 6398; Section 14(a); 6th November, 1973.
- 412—Kornweibel, Robin Charles; 8 Queen Street, Claremont, 6010; Section 14(a); 5th March, 1963.
- 905—Kotchabhakdi, Pitsamai; 49 Waverley Street, Shenton Park, 6008; Section 14(1)(a); 6th November, 1979.
- 312—Krantz, David; 195 Adelaide Terrace, Perth, 6000; Section 14(a); 19th December, 1957.
- 128—Krantz, Harold Abraham; 195 Adelaide Terrace, Perth, 6000; Section 14(a); 14th July, 1929.
- 1060—Lake, Michael Joseph; 5 Burt Street, Mt. Lawley, 6050; Section 14(1)(c); 6th March, 1984.
- 906—Lampropoulos, Con; 40 Fitzgerald Road, Morley, 6062; Section 14(1)(a); 6th November, 1979.
- 1063—Lane, Peter Raymond; 1 Marshall Street, Mosman Park, 6012; Section 14(1)(c); 5th June, 1984.
- 847—Langford, Bruce Lyndsay; 1 Mulga Place, Duncraig, 6023; Section 14(a); 6th September, 1977.
- 414—Langley, Graeme Keith Curtis; 36 Waverley Street, Shenton Park, 6008; Section 14(a); 2nd April, 1963.
- 885—Lanyon, Maxine Angela; 127 Solomon Street, Beaconsfield, 6162; Section 14(1)(a); 1st May, 1979.
- 879—Latkovic, Michael Frederick Anthony; 44 Salisbury Street, Subiaco, 6008; Section 14(1)(a); 6th February, 1979.
- 1019—Lawrance, Stephen; 12/134 Marine Parade, Cottesloe, W.A., 6011; Section 14(1)(b); 7th December, 1982.
- 1041—Lawrence, Garry Marshall; 9A Leichardt Street, St. James 6102; Section 14(1)(a); 7th June, 1983.
- 708—Lawson, Ian Forsyth; P.O. Box 1544, Darwin, 5794; Section 14(a); 3rd July, 1973.
- 180—Ledger, Ronald Albert; Unit 508, Centennial Close, 31 Williams Road, Nedlands, 6009; Section 14(a); 2nd August, 1946; (Non-practising).
- 972—Lee, Peter Hugh; 14 The Ramble, Woodvale, 6026; Section 14(1)(a); 9th December, 1981.
- 886—Lee, Sioe Liem; Unit 8, 20 Twickenham Road, Victoria Park, 6100; Section 14(1)(a); 1st May, 1979.
- 300—Leighton, Garry Howard; 3 Larundel Road, City Beach, 6015; Section 14(a); 14th August, 1956.
- 111—Leighton, William Thomas; 55 Gallop Road, Dalkeith, 6009; Section 14(a); 21st December, 1926.
- 416—Lester, Clem Victor; 24 Robertson Road, Gooseberry Hill, 6076; Section 14(a); 2nd April, 1963.
- 927—Levison, Cornel Allan; 226 Heytesbury Road, Subiaco, W.A., 6008; Section 14(1)(a); 1st July, 1980.
- 753—Lewis-Jones, Trevor; 107 Valest Place, Valest Park, Darlington, 6070; Section 14(c); 1st October, 1974.
- 246—Lidbury, John Dalton; 37 Ord Street, West Perth, 6005; Section 14(a); 16th December, 1952.
- 462—Lilley, Leonard A.; 14 Cedar Place, Woodlands, W.A., 6018; Section 14(a); 2nd February, 1965.
- 982—Lim, Siew Bok; 60 Persiaran Lemak, Taman Segar, Cheras, Kuala Lumpur, West Malaysia; Section 14(1)(a); 2nd February, 1982.
- 741—Linton, John Stewart; 55 Lyndhurst Road, Kalamunda, 6076; Section 14(a); 6th August, 1974.
- 403—Little, Norman Donald; 703 Murray Street, West Perth, 6005; Section 14(a); 5th February, 1963.
- 337—Little, Peter William; 6 Waylen Road, Shenton Park, 6008; Section 14(a); 15th March, 1960.
- 234—Locke, George Somme Kitcher; 69 Bateman Road, Mt. Pleasant, 6153; Section 14(a); 8th April, 1952.
- 646—Loftus, Neil Frederick; 95 Brandon Street, South Perth, 6151; Section 14(a); 8th July, 1971.
- 785—London, Geoffrey Leslie; 14 Nairn Street, Fremantle, 6160; Section 14(a); 2nd September, 1975.
- 892—Longley, Richard Nicholas; 40 Cliff Street, Fremantle, 6160; Section 14(1)(a); 5th June, 1979.
- 814—Loughton, Kenneth James; Suite 7, 154 Hampden Road, Nedlands, 6009; Section 14(a); 3rd August, 1976.
- 1027—Lutton, Linley Howard; 1/14 Leura Street, Nedlands, W.A., 6009; Section 14(1)(a); 1st February, 1983.
- 1005—McCallum, Roland James; Unit 2/27 Caledonian Avenue, Maylands, 6051; Section 14(1)(a); 3rd August, 1982.
- 934—McCann, Gerard Francis; 25 Gold Street, South Fremantle, W.A., 6162; Section 14(1)(a); 11th December, 1980.
- 199—McCardell, Frederick; 26 Outram Street, West Perth, 6005; Section 14(a); 8th February, 1949.
- 364—McComish, Peter Anthony; 39 Cromarty Road, Floreat Park, 6014; Section 14(a); 6th June, 1961.
- 661—McCormac, Kym Cropley; Cameron Chisholm & Nicol Pty. Ltd.; 77 St. George's Terrace, Perth, W.A., 6000; Section 14(a); 3rd May, 1972.
- 488—McCulloch, Allan John; 10 Reserve Street, Bicton, 6159; Section 14(a); 20th December, 1965.
- 746—McDonald, Campbell Ross; 6 Forrest Close, Karratha, W.A.; Section 14(a); 6th August, 1974.
- 231—McDonald, Ean Lawrence; 27 Gairloch Street, Applecross, 6153; Section 14(a); 11th March, 1952. (Non Practising).
- 769—McDonald, Ian Terence; 22 Austen Street, Subiaco, 6008; Section 14(a); 6th May, 1975.
- 304—McDonald, Murray Joseph; 284 The Boulevard, City Beach, 6015; Section 14(a); 12th February, 1957.
- 583—McDowell, Kevin; c/o Crooks, Michell Peacock Stewart, 2 Thomas Street, Chatswood, N.S.W., 2067; Section 14(a); 5th August, 1969.
- 960—McFarlane, Kenneth Wayne; 52 Drummond Street, Bedford Park, 6052; Section 14(1)(a); 2nd June, 1981.
- 864—McGregor, Alan James; 61 Parnell Avenue, Marmion, 6020; Section 14(b); 6th June, 1978.
- 628—McKenzie, Malcolm John; 25 Robinson Street, Subiaco, 6008; Section 14(a); Re-registered 17th December, 1974.
- 627—McKenzie, Marianne; 25 Robinson Street, Subiaco, 6008; Section 14(a); Re-registered 17th December, 1974.
- 736—McKinnon, James Lachlan; 356 Light Street, Morley, 6062; Section 14(a); 2nd July, 1974.
- 633—McLean, John Trevor; 19 Boreham Street, Cottesloe, 6011; Section 14(a); 25th January, 1971.
- 862—McClure, Kimberley William; 154 Oxford Street, Leederville, W.A. 6007; Section 14(a); 6th June, 1978.

- 249—McMillan, Albert Edward; 54 Lockhart Street, Como, 6152; Section 14(a); 16th December, 1952.
- 981—Maher, Christopher Reuben; 59 Goderich Street, East Perth, W.A. 6000; Section 14(1)(a); 2nd February, 1982.
- 1050—Malone, Peter Francis; 3 Camden Crescent, Wembley Downs, 6019; Section 14(1)(a); 6th December, 1983.
- 996—Manser, Richard Brisbane; 3 Austin Street, Shenton Park, 6008; Section 14(1)(a); 1st June, 1982.
- 868—Marchant, Ronald James; 54 Blackall Drive, Greenwood, 6024; Section 14(a); 6th June, 1978.
- 836—Marshall, Carolyn Joan; 17 Brown Street, Claremont, 6010; Section 14(1)(a); 5th July, 1977.
- 484—Marshall, Robert Bruce; Lot 28 Honey Road, Forrestfield, 6058; Section 14(a); 20th December, 1965.
- 809—Marshall, Rodney Phillip; 17 Brown Street, Claremont, 6010; Section 14(a); 6th July, 1976.
- 801—Martin, Eion Samuel; 96 Chrysostom Street, Trigg, 6020; Section 14(b); 4th May, 1976.
- 410—Mathieson, John Spencer; 2 Lindsay Place, Bicton, 6157; Section 14(a); 5th March, 1963.
- 493—Matthews, Lynthorne James; 17 Glebe Road, Darlington, 6076; Section 14(a); 1st February, 1966.
- 871—Mayes, Richard; 39 Karoo Street, South Perth, 6151; Section 14(a); 4th July, 1978.
- 967—Medalia, Daniel; 39 Bradford Street, Mt. Lawley, 6050; Section 14(1)(a); Re-registered 4th October, 1983.
- 214—Menzies, Harold Bramwell; 17 Lindley Street, Halls Head, Mandurah 6210; Section 14(a); 13th February, 1951.
- 189—Mercer, John Duart; 5 Tuart Street, Applecross, 6153; Section 14(a); 13th May, 1948.
- 377—Merralls, Robert Frederick; 140 Fourth Avenue, Mt. Lawley, W.A. 6050; Section 14(a); 2nd April, 1980.
- 721—Meynert, Philip Triburn; 1/78 Elliot Road, Scarborough, 6019; Section 14(a); 7th May, 1974.
- 893—Michelides, Michael Gordon; Forbes & Fitzhardinge, 1064 Hay Street, West Perth, 6005; Section 14(1)(a); 5th June, 1979.
- 745—Mohan, Aii; 18 Henderson Street, Garran, ACT, 2605; Section 14(a); 6th August, 1974.
- 704—Mollett, Rodney David; 3 Haysom Street, Trigg, 6020; Section 14(a); 5th June, 1973.
- 489—Molyneux, Ian Bruce; P.O. Box 90, Cottesloe, W.A. 6011; Section 14(a); 20th December, 1965.
- 413—Moore, Colin; 7 Evans Street, Shenton Park, 6008; Section 14(a); 5th March, 1963.
- 187—Moran, Raymond Frank; 9 Neville Road, Dalkeith, 6009; Section 14(a); 12th February, 1948.
- 1028—Morley, Timothy Warren; 1 Waylen Road, Shenton Park, 6008; Section 14(1)(a); 1st February, 1983.
- 857—Morphett, John Neville; 70 Hindmarsh Square, Adelaide, S.A., 5000; Section 14(c) 7th February, 1948.
- 560—Morris, Wayne Kingsley 10 Saltash Avenue, City Beach, 6015; Section 14(a); 29th January, 1969.
- 237—Mort, Colin 141 Forrest Street, Peppermint Grove, 6011; Section 14(a); 10th June, 1952.
- 648—Mowbray, Trevor John; P.O. Box 65, West Perth, 6005; Section 14(a); 10th December, 1971.
- 201—Moyle, Eric John; 60 North Street, Swanbourne 6010; Section 14(a); 8th March, 1949.
- 259—Mucciarone, Victor; Coppin Road, Mundaring, 6073; Section 14(a); 11th June, 1953.
- 360—Munday, Geoffrey Stuart; 21 Marita Road, Nedlands, 6009; Section 14(a); Re-registered 4th June, 1968.
- 584—Mungham, John Arthur; 14 Wilshire Street, Daglish, W.A. 6008; Section 14(a); 4th November, 1969.
- 733—Munsie, Colin Ray; 21 Monk Street, South Perth, 6151; Section 14(a); 11th June, 1974.
- 779—Murray, Robert Victor; 238 Hamersley Road, Subiaco, 6008; Section 14(a); 1st July, 1975.
- 822—Musto, Geoffrey Sydney; c/o Oldham Boas Pty. Ltd., 39 Labouchere Road, South Perth, W.A. 6151; Section 14(a); 5th April, 1977.
- 197—Musto, Sydney Albert; 231 Riverton Drive, Shelley, 6155; Section 14(a); 8th February, 1949.
- 1053—Nash, Derek Henry; 1 Merton Street, Victoria Park, 6100; Section 14(1)(a); 7th February, 1984.
- 1040—Nelson, Roger Anthony; 11 Glanville Street, Mosman Park 6012; Section 14(1)(a); 7th June, 1983.
- 474—Newman, Donald Gordon; 1 Nanhob Street, Mt. Lawley, W.A. 6058; Section 14(1)(a); Re-registered 5th August, 1980.
- 251—Nicholas, Colin Brynmor; 37 Ord Street, West Perth, 6005; Section 14(a); 16th December, 1952.
- 922—Nicholson, Robert Charles; 38 Saleham Street, Victoria Park, 6100; Section 14(1)(a); 3rd June, 1980.
- 216—Nicol, Gilbert Ridgeway; Cameron Chisholm Nicol, 77 St. George's Terrace, Perth, 6000; Section 14(a); 13th February, 1951.
- 559—Northover, John Albert; 6 Roscommon Road, Floreat Park 6014; Section 14(a); 29th January, 1969.
- 848—Odden, Olav Paul; 59B Lawler Street, South Perth 6151; Section 14(a); 6th September, 1977.
- 181—O'Hara, Anthony John; 9 Altona Street, West Perth, 6005; Section 14(a); 14th February, 1947.
- 596—Okas, Endel; 16 Mundaring Road, Kalamunda, 6076; Section 14(a); 20th January, 1970.
- 606—Oldfield, Ian Bernard; 1 Rheola Street, West Perth, 6005; Section 14(a); 9th March, 1970.
- 752—Ong, Florence; 22 Osprey Close, Stirling, 6021; Section 14(a); 1st October, 1974.
- 810—Otto, Peter Hans; 28 Howes Crescent, Dianella, 6062; Section 14(a); 6th July, 1976.
- 525—Overman, Peter Carel Dominicus; 85 Mill Point Road, South Perth, 6151; Section 14(a); 7th March, 1967.
- 1043—Ozturk, Serafetting; 31 Second Avenue, Mt. Lawley, 6050; Section 14(1)(a); 7th June, 1983.
- 863—Palassis, Kevin Michael; 43 Berkeley Crescent, Floreat Park, 6014; Section 14(a); 6th June, 1978.
- 314—Palmoja, Kaju; 72 Oceanic Drive, Floreat Park, 6014; Section 14(a); 11th February, 1958.
- 830—Paolino, Sam Peter; 32 Shakespeare Street, Mt. Hawthorn, 6016; Section 14(a); 3rd May, 1977.
- 788—Parker, Darryl Bevan; 76 Hastings Street, Scarborough, 6019; Section 14(a); 4th November, 1975.
- 256—Parkinson, Peter Shaw; 396/398 Rokeby Road, Subiaco, 6008; Section 14(a); 10th March, 1953.
- 183—Parry, Mervyn Henry; 13 Goldsmith Road, Claremont, 6010; Section 14(a); 21st March, 1947.
- 973—Parry, Warren John; 162a Colin Street, West Perth, 6005; Section 14(1)(a); 9th December, 1981.
- 444—Parsons, John Edward Roy; 6 Martens Crescent, Weston, A.C.T., 2611; Section 14(a); 7th April, 1964.
- 897—Paterson, Gregory Ian; 85 Beamish Avenue, Mt. Pleasant, 6153; Section 14(1)(a); 3rd July, 1979.
- 615—Paterson, Kenneth Brian; Lot 14 Canning Road, Carmel, W.A., 6076; Section 14(a); 7th July, 1970.
- 1030—Patroni, Michael Brian; 16 Loma Street, Cottesloe, 6011; Section 14(1)(a); 1st February, 1983.
- 974—Pavasovic, Jovan (John); Cnr. Wilson Road and Elizabeth Drive, Bonnyrigg, N.S.W., 2177; Section 14(1)(a); 9th December, 1981.
- 867—Payne, Carl David; 7 Barnett Street, Fremantle, W.A., 6160; Section 14(a); 6th June, 1978.
- 622—Paynter, Graeme Neil; 37 Tareena Street, Nedlands, 6009; Section 14(a); 10th November, 1970.
- 437—Pearce, Allan Frank; 265 West Coast Highway, Trigg, 6020; Section 14(a); 4th February, 1964.

- 858—Pegrum, Anthony Bruce; 202 Jersey Road, Woollahra, N.S.W., 2025; Section 14(c); 7th February, 1978.
- 831—Pendred, John Ben; c/o Dick Brokenshire Associates, 123 Claisebrook Road, East Perth, W.A., 6000; Section 14(a); 3rd May, 1977.
- 1055—Peou, Paul; 43 Campsbourne Street, Balcatta, 6021; Section 14(1)(a); 7th February, 1984.
- 638—Perrott, Leslie March; G.P.O. Box 506H, Melbourne, Vic., 3001; Section 14(a); 13th April, 1971.
- 694—Perry, Gavin Anthony; 318 North Beach Road, Karrinyup, 6018; Section 14(a); 3rd April, 1973.
- 1020—Pesich, Ante Nikola; 14-16 Mather Road, Hamilton Hill, W.A., 6163; Section 14(1)(a); 7th December, 1982.
- 947—Petricevic, Smiljan; 113 Hensman Street, South Perth, 6151; Section 14(1)(a); 3rd February, 1981.
- 320—Phillips, William; 240 Coode Street, Como, 6152; Section 14(a); 23rd December, 1958.
- 819—Pickering, John; 2 Yolande Place, City Beach, 6015; Section 14(c); 5th April, 1977.
- 327—Pidgeon, Jonathan A.; Suite 14, 6-10 Doura Place, West Perth, 6005; Section 14(a); Re-registered 2nd February, 1965.
- 1021—Piercey, Martyn; 25 Thornhill Way, Greenwood, W.A., 6024; Section 14(1)(b); 7th December, 1982.
- 851—Pinder, Patrick Maurice; c/o Hassell & Partners, 33 Broadway, Nedlands, 6009; Section 14(a); 13th December, 1977.
- 129—Pitt-Morrison, Margaret L.; 71 Hobbs Avenue, Nedlands, 6009; Amendment Act 1923, Section 3; 20th August, 1929; (Non-practising).
- 291—Pollock, Graeme Egerton; 37 Ord Street, West Perth, 6005; Section 14(a); 14th February, 1956.
- 465—Poole, Maxwell Duncan; 37 King Albert Road, Trigg, 6020; Section 14(a); 2nd February, 1965.
- 587—Porteous, John Ferguson; 17 Lindsay Street, Kalamunda, 6076; Section 14(a); 4th November, 1969.
- 582—Potapowicz, Jerzy; 309 Crawford Road, Inglewood, 6052; Section 14(a); 3rd June, 1969.
- 597—Pound, Frederick William; 30 Ogilvie Road, Mt. Pleasant, 6152; Section 14(a); 20th January, 1970.
- 695—Povey, Graham Ross; 107 Wordsworth Avenue, Yokine, 6060; Section 14(a); 3rd April, 1973.
- 641—Priest, Andrew Timothy Raymond; 2 Timor Road, Duncraig, 6024; Section 14(a); 13th April, 1971.
- 458—Prindiville, Raymond Joseph; Unit 7/6 Wilson Crescent, Wembley Downs, 6019; Section 14(a); 2nd February, 1965.
- 294—Purich, William Joseph Dominicus; 35 Canning Beach Road, Applecross, 6153; Section 14(a); Re-registered 5th November, 1974.
- 849—Quinn, Peter Robert Malvin; 11 Rosslyn Street, West Leederville, 6007; Section 14(a); 6th September, 1977.
- 469—Rae, Barry Graeme; 7 Florence Road, Nedlands, 6009; Section 14(a); Re-registered 4th December, 1976.
- 866—Raffa, Giorgio; 513 Marmion Street, Booragoon, W.A. 6154; Section 14(a); 6th June, 1978.
- 405—Raj, Stanley; 131 Howick Street, Lathlain, 6100; Section 14(a); 5th February, 1963.
- 894—Ralph, David Eric; 43 Joseph Street, Leederville, 6007; Section 14(1)(a); 5th June, 1979.
- 994—Rasile, Gianfranco; 5/74 Mill Point Road, South Perth, 6151; Section 14(1)(a); 1st June, 1982.
- 1077—Reagan, Craig Vincent; 3/35 South Terrace, South Perth, 6151; Section 14(1)(c); 2nd October, 1984.
- 895—Reilly, Paul Edward; 9 Temple Street, Victoria Park, 6100; Section 14(1)(a); 5th June, 1979.
- 675—Reynolds, Bevil Ralph; 47 Salisbury Street, Leederville, 6007; Section 14(a); 4th July, 1972.
- 344—Reynolds, Hugh Lawrence; c/o School of Architecture & Town Planning, W.A.I.T., Bentley; Section 14(a); Re-registered 1st March, 1966.
- 329—Richards, Duncan Courtney Martin; 27 Constance Road, Darlington, 6070; Section 14(a); 16th June, 1959.
- 840—Riegner, Lutz Wolfgang; 5 Duart Road, Trigg, 6020; Section 14(b); 2nd August, 1977.
- 478—Ritter, Paul; 66 Orange Valley Road, Kalamunda, 6076; Section 14(a); 7th September, 1965.
- 1031—Roberts, Jeffrey Douglas; 9 Reynolds Road, Applecross, 6050; Section 14(1)(a); 1st February, 1983.
- 664—Robertson, Neil Alexander; 38 Irvine Street, Peppermint Grove 6011; Section 14(a); 2nd May, 1972.
- 575—Robinson, Barry Clive; P.O. Box 21, Nedlands, 6009; Section 14(a); 4th March, 1969.
- 770—Robinson, Bruce John; 100 Mill Point Road, South Perth, 6151; Section 14(b); 6th May, 1975.
- 1032—Robinson, Charles Leight; Unit 2, Ridge Street, South Perth, 6151; Section 14(1)(a); 1st February, 1983.
- 747—Robinson, Leslie Ian; 7 Duke Street, Subiaco, 6008; Section 14(a); 6th August, 1974.
- 1008—Roots, Patrick Henry; 111 Walpole Street, Bentley, 6102; Section 14(1)(a); 3rd August, 1982.
- 984—Ross, Neil Raymond, 25 Kenmore Crescent, Floreat, W.A. 6014; Section 14(1)(c); Registered 2nd February, 1982.
- 516—Rossen, Vivian Iris; 42 Webster Street, Nedlands, 6009; Section 14(a); 1st November, 1966.
- 395—Rossen, Ernest; 6 Nicolson Road, Subiaco, 6008; Section 14(a); 3rd December, 1962.
- 1079—Rossen, Paul; 82 Onslow Road, Shenton Park, 6008; Section 14(1)(a); 4th December, 1984.
- 748—Rosser, Robert John; 7 Burgay Court, Osborne Park, 6050; Section 14(a); 6th August, 1974.
- 400—Rowney, John; 2 Bernard Street, Claremont, 6010; Section 14(a); Re-registered 1st November, 1977.
- 282—Rule, Colin; Colin Rule Christoll and Associates, 951 Wellington Street, West Perth, 6005; Section 14(a); 5th April, 1955.
- 1044—Rumble, Paul Lewis; Suite 6, Buckeridge House, Smart Street, Mandurah, 6210; Section 14(1)(a); 7th June, 1983.
- 946—Rushton, Thomas Cyril; 16 Kate Street, Victoria Park, 6101; Section 14(1)(a); 3rd February, 1981.
- 288—Ryan, Noel George; 14 Marimba Crescent, City Beach, 6015; Section 14(a); Re-registered 14th July, 1959.
- 811—Saleeba, Trevor William; 16 Churchill Avenue, Subiaco, 6008; Section 14(1)(a); Re-registered 6th March, 1979.
- 1033—Salter, Greory Ian; 20 Cricklewood Way, Carine, 6020; Section 14(1)(a); 1st February, 1983.
- 955—Samuels, Geoffrey Charles; 23 Coorong Place, Kallaroo, 6025; Section 14(1)(a); 2nd June, 1981.
- 757—Sanders, Donald William; 45 Essex Street, Wembley, 6014; Section 14(a); 17th December, 1974.
- 1070—Santelli, Alis Andrew, 91 Woodhall Street, Stirling, 6021; Section 14(1)(a); 3rd July, 1984.
- 228—Sands, Desmond Ossiter; 8 Haining Avenue, Cottesloe, 6011; Section 14(a); 11th September, 1951; (Non-practising);
- 777—Sansom, Gregory Bruce; 14 Lutey Avenue, Daglish, 6008; Section 14(1)(a); Re-registered 2nd February, 1982.
- 832—Saulsman, Richard Jude Christopher; 3 Norfolk Street, North Perth, 6006; Section 14(a); 3rd May, 1977.
- 723—Scanlan, Lawrence John; Unit 6, 89 Forrest Street, Cottesloe, 6011; Section 14(a) 7th May, 1974.
- 724—Scatena, Angelo; P.O. Box 221, South Perth, 6151; Section 14(a); 7th May, 1974.
- 979—Schubert, Haralds Gunter; 272 Hay Street, Subiaco, 6008; Section 14(1)(a); 2nd February, 1982.
- 589—Scott, John Richard; 78 Shirley Road, Roseville, N.S.W., 2069; Section 14(a); 4th November, 1969.
- 903—Seeber, Bernard Francis; 16 Carnac Street, Fremantle, 6160; Section 14(1)(a); 4th September, 1979.
- 407—Sewell, Robinson August; P.O. Box 173, West Perth, 6005; Section 14(a); 5th February, 1963.

- 367—Shand, Robert Ian; 24 Mann Street, Cottesloe, 6011; Section 14(a); 7th November, 1961.
- 1066—Sharley, David William, C/o Hames Sharley Pty. Ltd., 300 Rokeby Road, Subiaco, W.A., 6008; Section 14(1)(c); 5th June, 1984.
- 1052—Sharp, Gregory Ralph, 1 Roberts Bridge Road, Nollamara, 6061; Section 14(1)(a); 7th February, 1984.
- 378—Shaw, Nigel Warren; 54 Clifton Street, Nedlands, 6009; Section 14(a); 11th December, 1978.
- 370—Shaw, Stanley Reed; 6 Berkley Crescent, Floreat Park 6014; Section 14(a); 7th November, 1961.
- 463—Sheldon, George Peter; Krantz & Sheldon Arndt & Silbert, 195 Adelaide Terrace, Perth, 6000; Section 14(a); 2nd February, 1965.
- 427—Shepherd, John Anthony; 138 Colin Road, Wembley Downs, 6019; Section 14(a); 3rd December, 1963.
- 751—Shepherd, Peter John; 59 Teel Street, Jolimont, 6014; Section 14(a); 3rd September, 1974.
- 677—Shinners, Neil James; 23 Tuart Road, Lesmurdie, 6076; Section 14(a); 4th July, 1972.
- 758—Sierakowski, Kazimierz; 74 Waratah Avenue, Dalkeith, 6009; Section 14(a); 17th December, 1974.
- 512—Silbert, John Leslie; Krantz & Sheldon Arndt & Silbert, 195 Adelaide Terrace, Perth; Section 14(a); 6th September, 1966.
- 245—Silver, Dennis, 263 Adelaide Terrace, Perth, 6000; Section 14(a); 16th December, 1952.
- 1007—Simpson, John Neil Stewart; P.O. Box 119, Red Hill, Brisbane, Q., 4059; Section 14(1)(c); 3rd August, 1982.
- 599—Sinnicco, Frank; 45 Braebrise Road, Wilson, 6107; Section 14(a); 20th January, 1970.
- 959—Slavin, Murray Hubert; 24 Queen Victoria Street, Fremantle, 6160; Section 14(1)(a); 2nd June, 1981.
- 206—Smiley, Brian Barron; 15B Unwin Avenue, Wembley Downs, 6019; Section 14(a); 14th February, 1950.
- 276—Smith, Arthur William Thomas; 68 Princess Road, Doubleview, 6018; Section 14(a); 14th September, 1954.
- 786—Smith, Craig, Melville 16 Otway Street, Swanbourne, 6010; Section 14(a); 2nd September, 1975.
- 404—Smith, Dennis; P.O. Box 1, Applecross, 6153; Section 14(a); 5th February, 1963.
- 303—Smith, Harold John; P.O. Box 846, Albany, W.A. 6330; Section 14(a); 12th February, 1957.
- 865—Smith, Ross Howard; 13 Carr Street, South Perth, 6151; Section 14(a); 6th June, 1978.
- 619—Smithin, John Moorehead; Lot 12, Canns Road, Bedforddale, 6112; Section 14(a); 3rd September, 1970.
- 665—Sobon, Janek Boleslaw; 145 Rochdale Road, Claremont, 6010; Section 14(1)(a); Re-registered 4th August, 1981.
- 705—Sofield, Adrian Boyd; c/o 50 Florence Road, Nedlands, 6009; Section 14(a); 5th June, 1973.
- 995—Soraru, Claude; 43 Lanchester Way, Stirling, W.A., 6021; Section 14(1)(a); 1st June, 1982.
- 577—Spencer, Joseph; 57 First Avenue, Graylands, 6010; Section 14(a); 6th May, 1969.
- 384—Standen, David Herbert; c/o Dept. of Architecture, W.A.I.T. Bentley, 6102; Section 14(a); 3rd April, 1962.
- 616—Stanton, Ralph Hillier; 3 Woodsome Street, Mt. Lawley, 6056; Section 14(a); 7th July, 1970.
- 702—Stawarz, Henry John; 26 Meggido Way, Duncraig, 6023; Section 14(a); 1st May, 1973.
- 607—Stoney, Allan James; 14 Norbury Crescent, City Beach, 6019; Section 14(a); 9th March, 1970.
- 802—Storey, Andrew Lee; 170 Calais Road, Wembley Downs, 6019; Section 14(a); 4th May, 1976.
- 725—Strano, Angelo; 19 Frape Avenue, Mt. Yokine, 6060; Section 14(a); 7th May, 1974.
- 220—Strauss, Raymond Bernard; 17 Langsford Street, Claremont, 6010; Section 14(a); 10th April, 1951.
- 803—Stubbs, Keith Robert; Unit 1, 56/58 Matheson Road, Applecross, 6153; Section 14(a); Re-registered 4th March, 1980.
- 515—Stuckey, Reginald Bernard; 122 Princess Road, Nedlands, 6009; Section 14(a); 1st November, 1966.
- 942—Strzelecki, Robert Karl; 185 Riseley Street, Booragoon, W.A., 6154; Section 14(i)(a); 11th December, 1980.
- 218—Summerhayes, Geoffrey Edwin; 48 Lake Street, Perth, 6000; Section 14(a); 13th February, 1951.
- 726—Sutton, David Arthur; P.O. Box 8332, Doha State of Qatar; Section 14(1)(a); 7th July, 1981.
- 921—Szkwarz, Richard Eric; 127 Blencowe Street, West Leederville, 6008; Section 14(1)(a); 3rd June, 1980.
- 727—Tan, Beng Kee; 6 Joyce Court, Hillarys, 6025; Section 14(a); Re-registered 5th October, 1976.
- 703—Taylor, James; 109 Hale Road, Wembley Downs, 6019; Section 14(a); 1st May, 1973.
- 154—Taylor, John Alexander, 95 Daglish Street, Wembley, 6014; Section 14(a); 17th May, 1937 (Non-practising).
- 666—Taylor, Trevor John; 17 Basalt Place, Carine, W.A., 6020; Section 14(a); 2nd May, 1972.
- 991—Temelcos, Alexander; 245 Eighth Avenue, Inglewood, W.A., 6052; Section 14(1)(a); 1st June, 1982.
- 790—Tennant, Peter Jeremy; 47 Queen Street, Bayswater, 6053; Section 14(a); 3rd February, 1976.
- 502—Thomas, Aija, 3A Grange Road, Toorak, Victoria, 3142; Section 14(1)(a); Re-registered 13th September, 1984.
- 353—Thomas, Basil Leo; P.O. Box 96 West Perth, 6005; Section 14(a); 7th February, 1961.
- 598—Thomas, Peter, 3A Grange Road, Toorak, Victoria, 3142; Section 14(1)(a); Re-registered 13th September, 1984.
- 667—Thompson, Christopher Richard; P.O. Box 116, West Perth, 6005; Section 14(a); 2nd May, 1972.
- 192—Thompson, George Pruet; 165 Lockhart Street, South Como, W.A. 6152; Section 14(a); 10th June, 1948.
- 285—Thomson, James Baxter; 20 Strome Road, Applecross, 6153; Section 14(a); 10th May, 1955.
- 325—Thomson, Mary Elizabeth; 20 Strome Road, Applecross, 6153; Section 14(a); 10th March, 1959.
- 1059—Tilley, Peter William, 73 Sexton Road, Inglewood, 6052; Section 14(1)(a); 6th March, 1984.
- 352—Tomlinson, Bruce Anthony; 76 Mill Point Road, South Perth, 6151; Section 14(a); 7th February, 1961.
- 408—Tsigulis, John; 50 Kings Park Road, West Perth, 6005; Section 14(a); 5th March, 1963.
- 697—Tucker, Ian Norman Lindsay; Suite 3, 300 Rokeby Road, Subiaco, 6008; Section 14(a); 3rd April, 1973.
- 519—Tyzack, Terence John; 23 Wordsworth Avenue, Yokine, 6060; Section 14(a); 20th December, 1966.
- 568—Uhe, David Ronald; 5 Sirdar Court, Gooseberry Hill, 6076; Section 14(a); 29th January, 1969.
- 511—Vass, Tibor; 381 Mill Point Road, South Perth, 6151; Section 14(a); 2nd August, 1966.
- 668—Veszely, Ernest John; Currawinya via Tabulum, N.S.W., 2470; Section 14(a); 2nd May, 1972.
- 635—Viney, Michael Stuart; 151 Davey Street, Hobart, Tasmania, 7000; Section 14(a); 5th February, 1971.
- 492—Vuko, Brian Nicholas; 8 Bowman Street, South Perth; Section 14(1)(a); 1st February, 1966.
- 1015—Wade, John Howard c/o J. Edgar, 130 Grant Street, Claremont, W.A., 6010; Section 14(1)(c); 7th December, 1982.
- 328—Waldron, Kenneth John 3 Saltash Avenue, City Beach, 6015; Section 14(a); 16th June, 1959.
- 411—Walker, Graham Lynley; 2 George Avenue, Claremont, 6010; Section 14(a); 5th March, 1963.
- 387—Waller, Edward Lindsay; 282 West Coast Highway, Scarborough, 6019; Section 14(a); 1st May, 1962.
- 1037—Walton, Peter 12 Sylvia Place, Duncraig, 6023; Section 14(1)(c); 3rd May, 1983.
- 997—Warn, Geoffrey Raymond; 372 Guildford Road, Bayswater, W.A. 6053; Section 14(1)(a); 1st June, 1982.
- 698—Warnesuriya, Lewishennedige Gaminitissa F. G.; 68 MacMaster Street, Victoria Park, 6100; Section 14(a); 3rd April, 1973.

- 269—Warren, Frederick Capel; 30a Thelma Street, Como, W.A. 6152; Section 14(a); Re-registered 9th September, 1958.
- 281—Watson, Desmond Noel; 257 Grand Promenade, Doubleview, 6018; Section 14(a); 8th March, 1955.
- 355—Watson, Ian Robin Douglas; 46 Parliament Place, West Perth, 6005; Section 14(a); 7th February, 1961.
- 381—Way, Darryl Francis; 3-5 Bennett Street, East Perth, 6000; Section 14(a); 6th March, 1962.
- 728—Weddikara, Ranjith Ermil Francis; 393 Abernethy Road, Cloverdale, 6105; Section 14(a); 7th May, 1974.
- 346—Weedon, William Ray; Cameron Chisholm Nicol, 77 St. George's Terrace, Perth, 6000; Section 14(a); Re-registered 5th September, 1967.
- 402—Wegener, Anthony Allan; 1766 East, 1140 North Logan, Utah, 84321, U.S.A.; Section 14(a); 5th February, 1963.
- 969—Werner, Warwick Adrian Craig; 1028 Barrenjoey Road, Palm Beach N.S.W., 2108; Section 14(1)(c); 9th December, 1981.
- 823—West, Alan John; 5 Turramurra Way, Greenwood, 6024; Section 14(b); 5th April, 1977.
- 924—West, Lourens; 21 Taylor Road, Kalamunda, W.A. 6076; Section 14(1)(b); 3rd June, 1980.
- 490—Wester, Johannes Petrus Wilhemus; 65 Swan View Road, Greenmount, 6056; Section 14(a); 1st February, 1966.
- 230—Whitaker, Edwin James; 29 Johnston Street, Peppermint Grove, 6011; Section 14(a); 11th March, 1952.
- 1046—White, Bret Milford; 3 Nangetty Street, Innaloo, 6018; Section 14(1)(a); 5th July, 1983.
- 376—White, Gordon Michael; 20 Prowse Street, West Perth, 6005; Section 14(a); 6th February, 1962.
- 258—White, John Graham; 20 Malcolm Street, Fremantle; Section 14(a); 7th May, 1953.
- 565—Whitley, Graham Scott; Parry & Rosenthal, 2 Bagot Road, Subiaco; Section 14(a); 29th January, 1969.
- 1023—White, Alec James; 55 Ashburton Street, East Victoria Park, 6101; Section 14(1)(a); 1st February, 1983.
- 1074—Wigley, Julian; 29 Gipps Street, Richmond, Victoria, 3121; Section 14(1)(c); 13th September, 1984.
- 908—Wilkinson, Brian Geoffrey; 81a Lawley Crescent, Mt. Lawley, 6050; Section 14(1)(a); 6th November, 1979.
- 270—Wilkinson, James Edward; Cameron Chisholm & Nicol, 77 St. George's Terrace, Perth; Section 14(a); 9th March, 1954.
- 557—Wilks, Peter Sidney; Forbes & Fitzhardinge, 1064 Hay Street, West Perth, 6005; Section 14(a); 29th January, 1969.
- 876—Willcox, Christopher Edward Beresford; 2/9 Bowman Street, South Perth, 6151; Section 14(a); 3rd October, 1978.
- 252—Williams, Bruce Cory; Lot 7, Chevin Road, Roleystone, 6111; Section 14(a); 10th February, 1953.
- 678—Williams, Christopher John; 57 Rookwood Street, Mt. Lawley, 6050; Section 14(a); Re-registered 6th April, 1976.
- 335—Winning, George Alexander; 781 Canning Highway, Applecross, 6153; Section 14(a); 9th February, 1960.
- 755—Wishart, Peter Robert; 79 Grant Street, Cottesloe, 6011; Section 14(a); Re-registered 4th May, 1976.
- 336—Wood, John Milton McKay; 39 Farrin Street, Attadale, 6156; Section 14(a); 9th February, 1960.
- 356—Wood, Neil William; 71 Glengariff Drive, Floreat Park, 6014; Section 14(a); 7th February, 1961.
- 709—Woodhouse, William Alexander; 15 Watkins Road, Claremont, 6010; Section 14(a); 3rd July, 1973.
- 958—Woodland, Steven John; 76 Dalgety Street, East Fremantle, 6158; Section 14(1)(a); 2nd June, 1981.
- 833—Wright, Brian Frederick Charles; 164 Seventh Avenue, Inglewood, 6052; Section 14(a); 3rd May, 1977.
- 472—Wright, Vida Jean; 11 Bailey Street, Trigg, 6020; Section 14(a); 4th May, 1965.
- 485—Wu, Edmund Tiet-Mien; 20 Gladstone Parade, Linfield, N.S.W., 2040; Section 14(a); 20th December, 1965.
- 740—Yew, Paul Teong Lian; 99 Hammond Road, Claremont, 6010; Section 14(a); 6th August, 1974.
- 923—Yewers, Kenneth Phillip; 10a Bristol Avenue, Bicton, 6157; Section 14(1)(a); Registered 3rd June, 1980.
- 1061—Young, Francis John Wilson; 14 Dale Drive, Gooseberry Hill, 6076; Section 14(1)(a); 3rd April, 1984.
- 980—Young, Richard William; 4a College Road, Claremont, W.A., 6010; Section 14(1)(a); 2nd February, 1982.
- 834—Zambotti, Luke L.; 37 Third Avenue, Mt. Lawley, 6050; Section 14(a); 3rd May, 1977.
- 1057—Zuvela, Ivan; 3 Monterey Court, Kardinya, 6163; Section 14(1)(a); 7th February, 1984.
- 372—Zuvela, Maxim John; 50 Kings Park Road, West Perth, 6005; Section 14(a); 6th February, 1962.
- 760—Zuideveld, Freerk; 100 Forrest Street, South Perth, 6151; Section 14(a); 4th February, 1975.
- 896—Zurzolo, Michael; 198 Canning Road, Lesmurdie, 6076; Section 14(1)(a); 5th June, 1979.
- 1075—Ampar Pty. Ltd.; 24 Lyall Street, South Perth, 6051; 13th September, 1984.
- 1038—Architects Consultants Group Pty. Ltd.; Suite 12, 5 Colin Street, West Perth, 6005; 7th June, 1983.
- 1048—Balgarnie Holdings Pty. Ltd.; 9 Altona Street, West Perth, 6005; 15th September, 1983.
- 1010—Banham & Associates Pty. Ltd.; 42a Sulman Avenue, Salters Point, W.A.; 3rd August, 1982.
- 928—Bell & Associates, Architects Pty. Ltd.; 29 Ord Street, West Perth, 6005; 2nd September, 1980.
- 1073—Mario Bernardi & Associates Pty. Ltd.; 45 Labouchere Road, South Perth, 6051; 7th August, 1984.
- 964—John, G. H. Blake, Architects Pty. Ltd.; 35 Loton Street, Woodlands; 4th August, 1981.
- 1012—Bolling Abbott & Partners Gulf Pty. Ltd.; 8 Cook Street, West Perth, W.A., 6005; 13th September, 1982.
- 1068—Bosich Miller Pty. Ltd.; 49 Ord Street, West Perth, 6005; 5th June, 1984.
- 952—Brand Deykin & Hay Pty. Ltd.; 8 The Esplanade, Perth, 6000; 7th April, 1981.
- 965—Cameron Chisholm & Nicol Pty Ltd.; 77 St. George's Terrace, Perth, 6000; 1st September, 1981.
- 961—Christou & Vuko Pty. Ltd.; 8 Bowman Street, South Perth, 6151; 2nd June, 1981.
- 1004—Dryka & Associates Pty. Ltd.; 2 Thelma Street, West Perth, W.A., 6005; 1st June, 1982.
- 966—Lewis Eves Pty. Ltd.; 15 Durlacher Street, Geraldton; 1st September, 1981.
- 968—Eames, Yewers & Associates Pty. Ltd.; 17 Harvest Terrace, West Perth, 6005; 3rd November, 1981.
- 989—Alan Finlay Architects Pty. Ltd.; 1298 Hay Street, West Perth, 6005; 4th May, 1982.
- 888—Flower & Clifton Pty. Ltd.; 31 Broadway, Nedlands, 6009; 5th June, 1979.
- 884—Forbes & Fitzhardinge Pty. Ltd.; 1064 Hay Street, West Perth, 6005; 1st May, 1979.
- 1003—Roger Gregson & Associates Pty. Ltd.; 26 St. George's Terrace, Perth, W.A. 6000; 1st June, 1982.
- 1013—Barry Hall & Associates Pty. Ltd.; 253 Wanneroo Road, Nollamara, W.A., 6061; 5th October, 1982.
- 1067—Hames Sharley (WA) Pty. Ltd.; 300 Rokeby Road, Subiaco, 6008; 5th June, 1984.
- 1034—Hanlin & Young Pty. Ltd.; Suite 1-3, 99 Broadway, Nedlands; 9th February, 1983.
- 1000—Hobbs Smith & Holmes Pty. Ltd.; 29 Albany Highway, Albany, W.A.; 1st June, 1982.
- 883—Hobbs, Winning, Leighton & Partners Pty. Ltd.; 37 Ord Street, West Perth, 6005; 3rd April, 1979.
- 998—Hodge & Wilcox Pty. Ltd.; 2/9 Bowman Street, South Perth, W.A., 6151; 1st June, 1982.

- 930—Horner Scanlan Considine Pty. Ltd.; Unit 6, 89 Forrest Stret, Cottesloe, 6011; 30th September, 1980.
- 1011—Howton Holdings Pty. Ltd.; 58 Angelo Street, South Perth, 6151; 3rd August, 1982.
- 899—Peter Hunt Pty. Ltd.; 17 Wittenoom Street, East Perth, 6000; 3rd July, 1979.
- 900—Johnson & Chrystal Architects Pty. Ltd.; 44 Ventnor Avenue, West Perth, 6005; 3rd July, 1979.
- 1058—Paul M. Jones Architect Pty. Ltd.; 9 Havelock Street, West Perth, 6005; 7th February, 1984.
- 926—Peter Joseph and Associates Pty. Ltd.; 69 Great Northern Highway, Midland, W.A., 6056; 1st July, 1980.
- 943—Kidd & Povey Pty. Ltd.; 107 Wordsworth Avenue, Mt. Yokine, W.A., 6060; 11th December, 1980.
- 987—Larin Pty. Ltd.; 123 Claisebrook Road, East Perth, 6000; 6th April, 1982.
- 963—Loughton, Munsie and Jeffery Pty. Ltd.; Suite 7/154 Hampden Road, Nedlands, W.A., 6009; 7th July, 1981.
- 1014—Oldfield Knott Architects Pty. Ltd.; 48 Ord Street, West Perth, W.A., 6005; 5th October, 1982.
- 909—Oldham Boas Pty. Ltd.; 39 Labouchere Road, South Perth, W.A., 6151; 4th March, 1980.
- 881—Parry & Rosenthal Pty. Ltd.; 2 Bagot Road, Subiaco, 6008; 3rd April, 1979.
- 1078—Odden Coulter & Etherington Pty. Ltd.; 104 Forrest Street, Cottesloe, 6011; 6th November, 1984.
- 931—Overman & Zuideveld Pty. Ltd.; 85 Mill Point Road, South Perth, W.A., 6151; 6th November, 1980.
- 1001—Silver Goldberg Hanley & Associates Pty. Ltd.; 263 Adelaide Terrace, Perth, W.A., 6000; 1st June, 1982.
- 1002—Allan Stoney Architect Pty. Ltd.; Suite 1, 324 Onslow Road, Shenton Park, W.A., 6008; 1st June, 1982.
- 882—Summerhayes Way & Associates Pty. Ltd.; 48 Lake Street, Perth, 6000; 3rd April, 1979.
- 1051—Barry Robinson Architects & Associates Pty. Ltd.; 41 Hampden Road, Nedlands, 6009; 6th December, 1983.
- 951—Bruce Robinson & Associates Architects Pty. Ltd.; 1st Floor, 100 Mill Point Road, South Perth, 6151; 3rd March, 1981.
- 1069—B. A. Tomlinson Pty. Ltd.; 76 Mill Point Road, South Perth, 6151; 5th June, 1984.
- 887—Tsigulis & Zuvella Pty. Ltd.; 50 Kings Park Road, West Perth, 6005; 5th June, 1979.
- 1039—Ian Tucker Architects Proprietary Limited, Suite 3, 300 Rokeby Road, Subiaco, 6008; 7th June, 1983.
- 1035—Ian R. D. Watson & Associate Pty. Ltd.; 46 Parliament Place, West Perth, 6005; 1st March, 1983.
- 898—Paul Yew & Associates Pty. Ltd.; 324 Hay Street, Subiaco, 6008; 3rd July, 1979.

DECEASED ARCHITECTS.

None reported.

P.W. 4689/81

*Metropolitan Water Authority Act 1982 (as amended)**Metropolitan Water Supply Sewerage and Drainage Act 1909 (as amended); Public Works Act 1902 (as amended)*

LAND ACQUISITION

Drainage—Branch Drain at James and Albert Streets, Osborne Park

NOTICE is hereby given, and it is hereby declared, that the several pieces or parcels of land described in the Schedule hereto being all in the Perthshire District have, in pursuance of the written consent under the Metropolitan Water Authority Act 1982 (as amended) and Metropolitan Water Supply Sewerage and Drainage Act 1909 (as amended) and approval under Section 17(1) of the Public Works Act, 1902 (as amended) of His Excellency the Governor, acting by and with the advice of the Executive Council, dated the 8th day of January 1985, been compulsorily taken and set apart for the purposes of the following public work, namely, Drainage—Branch Drain at James and Albert Streets, Osborne Park.

And further notice is hereby given that the said pieces or parcels of land so taken and set apart are shown marked off on Plan P.W.D., W.A. 55360, which may be inspected at the Office of the Minister for Works, Perth. The additional information contained in the Schedule after the land descriptions is to define locality only and in no way derogates from the Transfer of Land Act description.

And it is hereby directed that the said lands shall vest in Metropolitan Water Authority for an estate in fee simple in possession for the public work herein expressed, freed and discharged from all trusts, mortgages, charges, obligations, estates, interests, rights-of-way, or other easements whatsoever.

SCHEDULE

| No. on Plan P.W.D., W.A. No. 55360 | Owner or Reputed Owner | Occupier or Reputed Occupier | Description | Area (approx.) |
|--|---|---------------------------------|--|--------------------------------|
| | The Town Properties of West Australia Limited | Vacant | 1. Portion of Perthshire Location Au and being Lot 31 the Subject of Diagram 65292 being part of the land in Certificate of Title Volume 156 Folio 68 2. Portion of Perthshire Location Au and being Lot 300 in Plan 14314 being part of the land in Certificate of Title Volume 247 Folio 63 and Volume 156 Folio 68 | 188 m ² 3·672 ha |

Certified correct this 20th day of November, 1984.

K. F. McIVER,
Minister for Works.GORDON REID,
Governor in Executive Council.

Dated this 8th day of January, 1985.

PW 1829/83

Local Government Act 1960 (as amended); Public Works Act 1902 (as amended)

LAND ACQUISITION

Road Truncation—City of Belmont

NOTICE is hereby given, and it is hereby declared, that the several pieces or parcels of land described in the Schedule hereto being all in the Swan District have, in pursuance of the written consent under the Local Government Act 1960 (as amended) and approval under Section 17(1) of the Public Works Act 1902 (as amended) of the Lieutenant Governor and Deputy of the Governor, acting by and with the advice of the Executive Council, dated the 22nd day of January 1985, been compulsorily taken and set apart for the purposes of the following public work, namely, Road Truncation—City of Belmont.

And further notice is hereby given that the said pieces or parcels of land so taken and set apart are shown marked off on Plan P.W.D., W.A. 56009, which may be inspected at the Office of the Minister for Works, Perth. The additional information contained in the Schedule after the land descriptions is to define locality only and in no way derogates from the Transfer of Land Act description.

And it is hereby directed that the said lands shall vest in City of Belmont for an estate in fee simple in possession for the public work herein expressed, freed and discharged from all trusts, mortgages, charges, obligations, estates, interests, rights-of-way, or other easements whatsoever.

SCHEDULE

| No. on Plan P.W.D., W.A. No. 56009 | Owner or Reputed Owner | Occupier or Reputed Occupier | Description | Area (approx.) |
|------------------------------------|--|--|---|-------------------|
| | Douglas Edward Biggs, Margaret Molly Biggs | Douglas Edward Biggs, Margaret Molly Biggs | Portion of Swan Location 34 and being part of Lot 186 on Plan 1711, now subject to Diagram 67546 and being part of the land in Certificate of Title Volume 1046 Folio 324 | 18 m ² |

Certified correct this 14th day of January 1985

K. F. McIVER,
Minister for Works.

FRANCIS BURT,
Lieutenant Governor and Deputy of the Governor.

Dated this 22nd day of January, 1985.

PW 595-82

Town Planning and Development Act 1928 (as amended); Public Works Act 1902 (as amended)

LAND ACQUISITION

Bassendean Town Planning Scheme No. 2—North Western Area Scheme

NOTICE is hereby given, and it is hereby declared, that the several pieces or parcels of land described in the Schedule hereto being all in the Swan District have, in pursuance of the written consent under the Town Planning and Development Act 1928 (as amended) and approval under Section 17(1) of the Public Works Act 1902 (as amended) of the Lieutenant Governor and Deputy of the Governor, acting by and with the advice of the Executive Council, dated the 22nd day of January 1985, been compulsorily taken and set apart for the purposes of the following public work, namely, Bassendean Town Planning Scheme No. 2—North Western Area Scheme.

And further notice is hereby given that the said pieces or parcels of land so taken and set apart are shown marked off on Plan P.W.D., W.A. 55900, which may be inspected at the Office of the Minister for Works, Perth. The additional information contained in the Schedule after the land descriptions is to define locality only and in no way derogates from the Transfer of Land Act description.

And it is hereby directed that the said lands shall vest in Bassendean Town Council for an estate in fee simple in possession for the public work herein expressed, freed and discharged from all trusts, mortgages, charges, obligations, estates, interests, rights-of-way, or other easements whatsoever.

SCHEDULE

| No. on Plan P.W.D., W.A. No. 55900 | Owner or Reputed Owner | Occupier or Reputed Occupier | Description | Area (approx.) |
|------------------------------------|---|---|---|----------------------|
| 1. | Violet Carmen Calleja | Violet Carmen Calleja | Portion of Swan Location Q1 and being that part of Lot 953 on Plan 3263 now shown as part Lots 1 and 2 on Plan 14519 and being part of the land in Certificate of Title Volume 558 Folio 143 | 1·5010 hectares |
| 2. | Annie Elizabeth Horan | Annie Elizabeth Horan | Portion of Swan Location Q1 and being Part of Lot 960 on Plan 3263 and now shown as the land the subject of Plan 14519 and being part of the land in Certificate of Title Volume 844 Folio 130 | 2 151 m ² |
| 3. | Dean Arthur Weber | Dean Arthur Weber | Portion of Swan Location Q1 and being part of Lot 937 on Plan 3262 and now shown as the land the subject of Plan 14519 and being part of the land in Certificate of Title Volume 639 Folio 103 | 2 430 m ² |
| 4. | Stephen Brent Mewett | Stephen Brent Mewett | Portion of Swan Location Q1 and being part of Lot 936 on Plan 3262 (Sheet 1) and now shown as the land the subject of Plan 14519 and being part of the land in Certificate of Title Volume 1403 Folio 905 | 2 430 m ² |
| 5. | Roland Alfred Mousinho, Colleen Margaret Mousinho | Roland Alfred Mousinho, Colleen Margaret Mousinho | Portion of Swan Location Q1 and being part of Lot 935 on Plan 3262 and now shown as the land the subject of Plan 14519 and being part of the land in Certificate of Title Volume 1108 Folio 872 | 3 159 m ² |

SCHEDULE—*continued*

| No. on Plan P.W.D., W.A. No. 55900 | Owner or Reputed Owner | Occupier or Reputed Occupier | Description | Area (approx.) |
|--|---|---|---|----------------------|
| 6. | Shire of Bassendean | Shire of Bassendean | Portion of Swan Location Q1 and being Lot 934 on Plan 3262 and now shown as the land the subject of Plan 14519 and being the whole of land in Certificate of Title Volume 1130 Folio 927 | 4 047 m ² |
| 7. | Daniel James McGrath, Arthur McGrath | Daniel James McGrath, Arthur McGrath | Portion of Swan Location Q1 and being Lot 933 on Plan 3262 (Sheet 1) and now shown as the land the subject of Plan 14519 and being the whole of the land in Certificate of Title Volume 1404 Folio 786 | 4 047 m ² |
| 8. | Trevor William Doig | Trevor William Doig | Portion of Swan Location Q1 and being part of Lot 932 on Plan 3262 and now shown as the land the subject of Plan 14519 and being part of the land in Certificate of Title Volume 1111 Folio 552 | 1 736 m ² |
| 9. | Victor Bryon Sampson | Victor Bryon Sampson | Portion of Swan Location Q1 and being Lot 931 on Plan 3262 (Sheet 1) and now shown as the land the subject of Plan 14519 and being the whole of the land in Certificate of Title Volume 1627 Folio 594 | 3 338 m ² |
| 10. | Kim James Wylde, Beverley Jean Wylde | Kim James Wylde, Beverley Jean Wylde | Portion of Swan Location Q1 and being part of Lot 905 on Plan 3262 (Sheet 1) and now shown as the land the subject of Plan 14519 and being part of the land in Certificate of Title Volume 1300 Folio 629 | 536 m ² |
| 11. | Dorrien Frederick Montague Webb | Dorrien Frederick Montague Webb | Portion of Swan Location Q1 and being part of Lot 906 on Plan 3262 (Sheet 1) and now shown as the land the subject of Plan 14519 and being part of the land in Certificate of Title Volume 1404 Folio 309 | 447 m ² |
| 12. | Arie Kop | Arie Kop | Portion of Swan Location Q1 and being part of Lot 908 on Plan 3262 and now shown as the land the subject of Plan 14519 and being part of the land in Certificate of Title Volume 1113 Folio 815 | 472 m ² |
| 13. | Clifford George Holmes, Lynette Charlene Adams | Clifford George Holmes, Lynette Charlene Adams | Portion of Swan Location Q1 and being part of Lot 907 on Plan 3262 and now shown as the land the subject of Plan 14519 and being part of the land in Certificate of Title Volume 1124 Folio 851 | 562 m ² |
| 14. | Bassendean Road Board | Bassendean Road Board | Portion of Swan Location Q1 and being Lots 922, 923, 924 and 925 on Diagram 10225 and now shown as the land the subject of Plan 14519 and being the whole of the land in Certificate of Title Volume 1061 Folio 639 | 1·1639 hectares |
| 15. | Thomas Bede Conlon | Thomas Bede Conlon | Portion of Swan Location Q1 and being Lot 10 on Diagram 46560 and now shown as the land the subject of Plan 14519 and being the whole of the land in Certificate of Title Volume 1380 Folio 27 | 4 436 m ² |
| 16. | David Ralph Rash- brook, Norah Elaine Rashbrook | David Ralph Rash- brook, Norah Elaine Rashbrook | Portion of Swan Location Q1 and being Lot 921 on Plan 3262 and now shown as the land the subject of Plan 14519 and being the whole of the land in Certificate of Title Volume 899 Folio 81 | 3 104 m ² |
| 17. | Gladys Ethel Barclay | Gladys Ethel Barclay | Portion of Swan Location Q1 and being Lot 920 on Plan 3262 and now shown as the land the subject of Plan 14519 and being the whole of the land in Certificate of Title Volume 848 Folio 166 | 3 244 m ² |
| 18. | Tadeusz Zbigniew Lewenhoff, Joyce Lewenhoff | Tadeusz Zbigniew Lewenhoff, Joyce Lewenhoff | Portion of Swan Location Q1 and being Part of Lot 1 on Diagram 27726 and now shown as the land the subject of Plan 14519 and being part of the land in Certificate of Title Volume 1266 Folio 884 | 83 m ² |
| 19. | Blueline Homes Pty Ltd | Blueline Homes Pty Ltd | Portion of Swan Location Q1 and being Lot 11 on Diagram 50753 and now shown as the land the subject of Plan 14519 and being the whole of the land in Certificate of Title Volume 1450 Folio 217 | 2 109 m ² |
| 20. | Audrey Joan Phillips, James Gordon Phil- lips | Audrey Joan Phillips, James Gordon Phil- lips | Portion of Swan Location Q1 and being part of Lot 929 on Plan 3262 and now shown as the land the subject of Plan 14519 and being part of the land in Certificate of Title Volume 1244 Folio 220 | 741 m ² |
| 21. | Lillian Matthews | Lillian Matthews | Portion of Swan Location Q1 and being part of Lot 929 on Plan 3262 and now shown as the land the subject of Plan 14519 and being Part of the Land in Certificate of Title Volume 1224 Folio 240 | 784 m ² |

SCHEDULE—*continued*

| No. on Plan P.W.D., W.A. No. 55900 | Owner or Reputed Owner | Occupier or Reputed Occupier | Description | Area (approx.) |
|--|--|--|---|----------------------|
| 22. | Norman Jones, Frances Ridley Jones | Norman Jones, Frances Ridley Jones | Portion of Swan Location Q1 and being part of Lot 2 on Diagram 27726 and now shown as the land the subject of Plan 14519 and being part of the land in Certificate of Title Volume 1266 Folio 885 | 908 m ² |
| 23. | Leslie Thomas Thistle- ton | Leslie Thomas Thistle- ton | Portion of Swan Location Q1 and being part of Lot 918 on Plan 3262 and now shown as the land the subject of Plan 14519 and being part of the land in Certificate of Title Volume 1109 Folio 280 | 2 679 m ² |
| 24. | Benjamin Comenzuli, Pauline Comenzuli | Benjamin Comenzuli, Pauline Comenzuli | Portion of Swan Location Q1 and being part of Lot 3 on Diagram 27865 and now shown as the land the subject of Plan 14519 and being part of the land in Certificate of Title Volume 1305 Folio 687 | 932 m ² |
| 25. | Jean Phyllis O'Connor, Roy O'Connor | Jean Phyllis O'Connor, Roy O'Connor | Portion of Swan Location Q1 and being Lot 8 on Diagram 40852 and now shown as the land the subject of Plan 14519 and being the whole of the land in Certificate of Title Volume 1335 Folio 165 | 2 943 m ² |
| 26. | Lucas Van Den Bergh, Johanna Maria Van Den Bergh | Lucas Van Den Bergh, Johanna Maria Van Den Bergh | Portion of Swan Location Q1 and being Lot 4 on Diagram 27865 and now shown as the land the subject of Plan 14519 and being the whole of the land in Certificate of Title Volume 1291 Folio 14 | 1 815 m ² |
| 27. | Maksimilijan Krstice- vich | Maksimilijan Krstice- vich | Portion of Swan Location Q1 and being Part of Lot 5 on Diagram 27865 and now shown as the land the subject of Plan 14519 and being part of the land in Certificate of Title Volume 1286 Folio 269 | 714 m ² |
| 28. | Arthur John Smith Margaret Amelia Smith | Arthur John Smith, Margaret Amelia Smith | Portion of Swan Location Q1 and being part of Lot 911 on Plan 3262 and now shown as the land the subject of Plan 14519 and being part of the land in Certificate of Title Volume 1066 Folio 985 | 494 m ² |
| 29. | Michael Hodgson Corinne Louise Hodgson | Michael Hodgson, Corinne Louise Hodgson | Portion of Swan Location Q1 and being part of Lot 912 on plan 3262 (Sheet 1) and now shown as the land the subject of Plan 14519 and being part of the land in Certificate of Title Volume 1447 Folio 188 | 494 m ² |
| 30. | Graham Edward Smith, Pauline Margaret Smith | Graham Edward Smith, Pauline Margaret Smith | Portion of Swan Location Q1 and being part of Lot 913 on Plan 3262 and now shown as the land the subject of Plan 14519 and being part of the land in Certificate of Title Volume 787 Folio 131 | 494 m ² |
| 31. | Ida Amonini | Ida Amonini | Portion of Swan Location Q1 and being part of Lot 914 on Plan 3262 and now shown as the land the subject of Plan 14519 and being part of the land in Certificate of Title Volume 1031 Folio 190 | 494 m ² |
| 32. | William Frank Nuttall, Edith Rose Nuttall | William Frank Nuttall, Edith Rose Nuttall | Portion of Swan Location Q1 and being part of Lot 915 on Plan 3262 and now shown as the land the subject of Plan 14519 and being part of the land in Certificate of Title Volume 1031 Folio 560 | 494 m ² |
| 33. | Giancarlo Grassi, Dolores Grassi | Giancarlo Grassi, Dolores Grassi | Portion of Swan Location Q1 and being part of Lot 916 on Plan 3262 and now shown as the land the subject of Plan 14519 and being part of the land in Certificate of Title Volume 1314 Folio 228 | 468 m ² |

Certified correct this 14th day of January, 1985.

K. F. McIVER
Minister for Works.

FRANCIS BURT,
Lieutenant Governor and Deputy of the Governor.

Dated this 22nd day of January, 1985.

Main Roads Act 1930 (as amended); Public Works Act 1902 (as amended)

M.R.D. 42/64-A

NOTICE OF INTENTION TO TAKE OR RESUME LAND

THE Minister for Works hereby gives notice, in accordance with the provisions of Section 17(2) of the Public Works Act 1902 as amended, that it is intended to take or resume under Section 17(1) of that Act the pieces or parcels of land described in the Schedule hereto and being all in the Esperance District, for the purpose of the following public works namely, widening and realignment of the South Coast Highway (Coolbidge Creek to Caitun Creek Section) and that the said pieces or parcels of land are marked off on Plan M.R.D. W.A. 8305-106 & 8305-107-1, which may be inspected at the office of the Commissioner of Main Roads, Waterloo Crescent, East Perth.

SCHEDULE

| No. | Owner or Reputed Owner | Occupier or Reputed Occupier | Description | Area (approx.) |
|-----|---|---|--|----------------|
| 1. | Andrea Cabassi & Kaye Margot Cabassi | A. & K. M. Cabassi | Portion of Esperance Location 1396 and being part of Lot 1 on Diagram 35036 and being part of the land comprised in Certificate of Title Volume 1666 Folio 874 | 4.471 ha |
| 2. | Maree Pastoral Co. Pty Ltd & Shanlee Pastoral Co. Pty Ltd | Maree Pastoral Co. Pty Ltd & Shanlee Pastoral Co. Pty Ltd | Portion of Esperance Location 1396 and being part of Lot 2 on Diagram 35036 and being part of the land comprised in Certificate of Title Volume 1380 Folio 859 | 5.796 ha |
| 3. | Orphean Nominees Pty Ltd | Hon. Minister for Works (purchaser <i>vide</i> caveat C 843502) | Portion of Esperance Location 1438 and being part of the land comprised in Certificate of Title Volume 1535 Folio 697 | 7.253 ha |

Dated this twenty third day of January, 1985.

D. R. WARNER,
Secretary, Main Roads.

METROPOLITAN WATER AUTHORITY ACT 1982.

Notice of Declaration of Main Drain.

Winthrop Avenue Main Drain and Winthrop Avenue Main Drain (Northern Outlet).

Nedlands and Crawley.

M.W.A. F 3689.

MADE by the Metropolitan Water Authority pursuant to section 100 (6).

1. Notice is hereby given that as from 25 March 1985, the proposed drain of which the route, point of commencement A, and point of termination B, are shown on the plan in the Schedule hereto, shall be a main drain known as the Winthrop Avenue Main Drain.

Notice is also hereby given that as from 25 March 1985 the existing drain of which the route, point of commencement C, and point of termination D, are shown on the plan in the Schedule hereto, shall be a

main drain known as the Winthrop Avenue Main Drain (Northern Outlet).

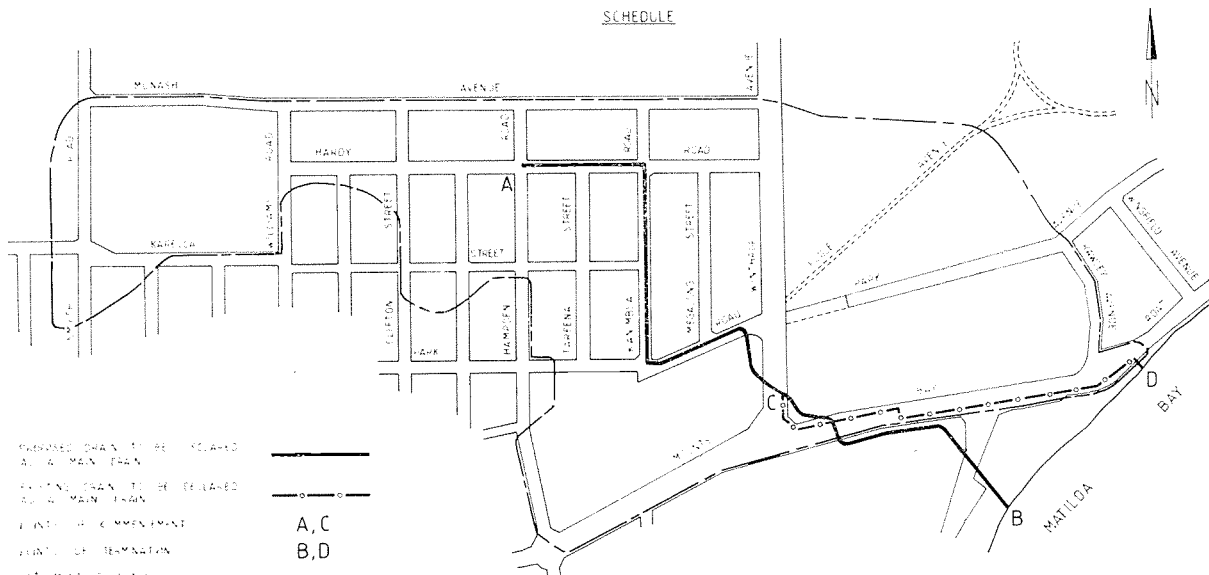
2. The proposed drain will comprise an underground pipeline varying in diameter from 525 mm to 1 350 mm. The existing drain comprises an underground pipeline 750 mm in diameter. Both drains include structures, manholes and all other works and apparatus connected therewith. The reason for the provision of both of these drains is for the disposal of surplus water from the catchment of the drains.

3. A person who is aggrieved by this proposal or who alleges that any land is not land which will:

- (a) benefit from; or
- (b) contribute to the need for,

the proposed main drains as delineated on plan M.W.A. 18952 may, pursuant to section 100 (9) of the Metropolitan Water Authority Act 1982, by notice in writing to the Minister within one month of the publication of this Notice, object to the proposal.

SCHEDULE



NOTE: THE DRAIN WITHIN THE CATCHMENT IS NOT RATED AS A MAIN DRAIN. ALL RATES FOR MAIN DRAIN CONTRIBUTION TO THE NEED FOR THE MAIN DRAIN.

LOCAL AUTHORITY: CITIES OF PERTH, NEDLANDS, SUBIACO, CRAWLEY.
DISTRICTS: NEDLANDS, CRAWLEY.

K. J. KELSALL,
Acting Managing Director.

Leederville between the hours of 9.00 a.m. and 3.30 p.m. on any working weekday.

Notes.

(1) Plan M.W.A. 18952, (reproduced as the Schedule in this Notice), may be inspected at the Planning Branch, Metropolitan Water Authority, Metropolitan Water Centre, 629 Newcastle Street,

(2) All rateable land within the catchment may in due course be liable for main drainage rating.

(3) Construction of the new drain is subject to agreement on funding being reached between the Metropolitan Water Authority and the Cities of Nedlands and Subiaco.

SHIRE OF GNOWANGERUP.

Municipal Fund.

STATEMENT OF RECEIPTS AND PAYMENTS FOR THE
YEAR ENDED 30 JUNE 1984.

| Receipts. | | \$ |
|-------------------------|-------|-----------------------|
| Rates | | 676 377.23 |
| Licences | | 169 952.25 |
| Government Grants—Roads | | 378 440.00 |
| Other Grants | | 363 209.51 |
| Income from Property | | 67 341.27 |
| Sanitation Charges | | 37 819.20 |
| Fines and Penalties | | 447.20 |
| Cemetery Receipts | | 413.00 |
| Vermin Services | | 30.00 |
| Contribution to Works | | 14 489.24 |
| All Other Receipts | | 258 179.08 |
| Refunds | | 5 545.29 |
| | | <u>\$1 972 243.27</u> |

| Payments. | | \$ |
|--------------------------------------|-------|-----------------------|
| Administration: | | |
| Staff Section | | 146 493.54 |
| Members Section | | 14 573.05 |
| Debt Service | | 240 550.36 |
| Public Works and Services | | 900 124.46 |
| Buildings Construction and Equipment | | 3 364.39 |
| Building Maintenance | | 58 308.42 |
| Town Planning | | 3 857.06 |
| Health Services | | 24 827.38 |
| Sanitation | | 41 346.27 |
| Vermin Services | | 255.20 |
| Bush Fire Control | | 2 983.97 |
| Traffic Control | | 4 128.44 |
| Building Control | | 12 567.60 |
| Cemeteries | | 1 633.16 |
| Public Works Overheads O/a | | 13 596.40 |
| Plant, Machinery and Tools | | 39 501.39 |
| Plant Operation Costs U/a | | 15 570.30 |
| Materials U/a | | 11 681.06 |
| Payment to M.R.D. Trust Fund | | 146 055.44 |
| Transfer Fees Remitted | | 1 660.00 |
| Donations and Grants | | 679.00 |
| Library Operating Expenses | | 9 727.88 |
| Other Works and Services | | 1 792.21 |
| All Other Expenditure | | 228 534.89 |
| Transfers and Refunds | | 4 885.86 |
| | | <u>\$1 901 504.93</u> |

SUMMARY.

| | \$ |
|-----------------------------|---------------------|
| Debit Balance 1 July 1983 | 68 047.95 |
| Receipts as per Statement | 1 972 243.27 |
| | <u>1 904 195.32</u> |
| Payments as per Statement | 1 901 504.93 |
| Credit Balance 30 June 1984 | <u>\$2 690.39</u> |

BALANCE SHEET AS AT 30 JUNE 1984.

| Assets. | | \$ |
|---------------------|-------|-----------------------|
| Current Assets | | 137 649.80 |
| Non-Current Assets | | 72 217.32 |
| Reserve Fund Contra | | 985.68 |
| Fixed Assets | | 1 550 287.39 |
| | | <u>\$1 761 140.19</u> |

Liabilities.

| Liabilities. | | \$ |
|-------------------------|-------|-----------------------|
| Current Liabilities | | 11 429.08 |
| Non-Current Liabilities | | 84 349.32 |
| Deferred Liabilities | | 989 994.54 |
| | | <u>\$1 085 772.94</u> |

SUMMARY.

| | \$ |
|--|---------------------|
| Total Assets | 1 761 140.19 |
| Total Liabilities | 1 085 772.94 |
| Municipal Accumulation Account Surplus | <u>\$675 367.25</u> |

We hereby certify that the figures and particulars as shown above are correct.

M. G. HOUSE,
President.

P. A. ANNING,
Shire Clerk.

Auditor Report.

I have examined the accounts of the Shire of Gnowangerup for the financial year ended 30 June 1984. The accounts are in order and properly kept in accordance with provisions of the Local Government Act and the accounting directions and have been allowed by me as required by section 632 of the Act.

The Balance Sheet and related financial reports for the year ended 30 June 1984 are, in my opinion, prepared in a manner which is in substantial compliance with the Local Government Act Accounting Directions and reflect a true and fair view of the affairs of the Shire.

M. J. BRAMAN, F.A.S.A. C.P.A.,
Local Government Auditor.

TOWN OF COTTESLOE.

ABRIDGED.

STATEMENT OF RECEIPTS AND PAYMENTS
FOR THE YEAR ENDED 30 JUNE 1984.

| Receipts. | | \$ |
|---------------------------|-------|-----------------------|
| Rates | | 1 008 348.07 |
| Licences | | 9 322.55 |
| Government Grants | | 536 508.27 |
| Income in Property | | 86 439.97 |
| Sanitation Charges | | 11 753.86 |
| Fines and Penalties | | 31 096.67 |
| Other Revenue | | 44 528.00 |
| All Other Revenue | | 95 821.53 |
| Transfer from Other Funds | | 234 418.90 |
| | | <u>\$2 058 237.82</u> |

Payments.

| Payments. | | \$ |
|------------------------------------|-------|-----------------------|
| Administration: | | |
| Staff | | 171 713.35 |
| Members | | 18 719.93 |
| Debt Service | | 163 045.93 |
| Public Works and Service | | 751 715.78 |
| Construction of Buildings | | 317 658.49 |
| Maintenance of Buildings | | 75 540.88 |
| Town Planning | | 17 323.69 |
| Health Services | | 29 407.47 |
| Sanitation | | 121 624.21 |
| Dog Control | | 14 033.71 |
| Parking Control | | 30 762.28 |
| Building Control | | 27 002.17 |
| Welfare Services | | 17 316.43 |
| Public Works Overheads Unallocated | | 2 973.83 |
| Plant Purchased | | 66 052.08 |
| Plant Operation Costs Unallocated | | 2 494.36 |
| Materials Unallocated | | 590.05 |
| Donations and Grants | | 33 505.61 |
| Other Works and Services | | 88 837.77 |
| Transfer to Other Funds | | 46 210.00 |
| All Other Expenditure | | 2 069.48 |
| | | <u>\$1 998 597.50</u> |

SUMMARY.

| | \$ |
|---------------------------|------------------|
| Credit Balance, 1/7/83 | 18 815.97 |
| Receipts as per Statement | 2 058 237.82 |
| Payments as per Statement | 1 998 597.50 |
| Credit Balance, 30/6/84 | <u>78 456.29</u> |

BALANCE SHEET AS AT 30/6/84.

| Assets. | | \$ |
|--------------------|-------|-----------------------|
| Current Assets | | 274 890.66 |
| Non-Current Assets | | 336 275.42 |
| Deferred Assets | | 265 892.55 |
| Fixed Assets | | 1 054 972.41 |
| | | <u>\$1 932 031.04</u> |

Liabilities.

| Liabilities. | | \$ |
|-------------------------|-------|-----------------------|
| Current Liabilities | | 8 243.08 |
| Non-Current Liabilities | | 330 188.61 |
| Deferred Liabilities | | 733 322.52 |
| | | <u>\$1 071 754.21</u> |

SUMMARY.

| | \$ |
|-------------------|---------------------|
| Total Assets | 1 932 031.04 |
| Total Liabilities | 1 071 754.21 |
| | <u>\$860 276.83</u> |

We hereby certify that the figures and particulars in accordance with Statements attached are correct.

J. ANDERSON,
Mayor.

R. PEDDIE,
Town Clerk.

We have audited the books, accounts and vouchers of the Cottesloe Town Council for the year ended 30 June 1984.

GOREY WALSH & CO.,
Chartered Accountants.

TOWN OF COTTESLOE.

Notice Regarding Paving and Draining of Right-of-Way.
To whom it may concern and the owners of premises abutting upon the private street within the area bounded by Forrest Street, John Street, Marine Parade and Broome Street.

TAKE notice that it is the intention of the Council in accordance with the provisions of section 296 of the Local Government Act to pave and drain the private street adjacent to the rear boundaries of Lots 64, 65, 72 and 73 of sub-lot 50.

And take further notice that after the expiration of a period of thirty-five (35) days from the date of the publication of this notice in the *Government Gazette*, after consideration by the Council of representations in writing, if any, made to the Council by a person or persons interested within a period of fourteen (14) days from the publication of this notice in the *Government Gazette* the Council may carry out the works described above and recover the expense of so doing in accordance with the provisions of section 296 (5) and (6) of the Local Government Act.

By order of the Council,

R. PEDDIE,
Town Clerk.

Dated this 17th day of January, 1985.

TOWN OF KALGOORLIE.

IT is hereby notified for public information that Mr. Kenneth Leslie Weary has been appointed Acting Town Clerk from 24 December 1984 until 29 January 1985 inclusive during the absence of the Town Clerk on annual leave.

M. R. FINLAYSON,
Mayor.

SHIRE OF EAST PILBARA.

IT is hereby notified for public information that Joseph Francis Boschetti has been appointed Acting Shire Clerk from 14 January 1985 until further notice.

R. A. DANIELS,
President.

SHIRE OF COLLIE.

Exemption from Rating.

IT is hereby notified for public information that the Shire of Collie resolved at its Meeting held on 18 December 1984 to grant rating exemption to the following sporting bodies as per Section 532 (12) of The Local Government Act 1960:

- Portion of Collie Lot 328 Reserve 6684—Occupied Mines Rovers Football & Sporting Club Inc., Collie Football & Sporting Club Inc., Collie Lawn Tennis Club Inc., Collie Cycle Club Inc., Collie Bowling Club Inc., Collie Homing Pigeon Club.
- Portion of Collie Lot 453 Reserve 5195—Occupied by Collie Trotting Club Inc., Collie Badminton Assoc. Inc., Western Horseman's Assoc., Collie Cricket Assoc., Collie Soccer Association.
- Portion of Reserve 30555—Occupied by Collie Cricket Assoc., Collie Soccer Assoc., Collie Men's Softball Assoc., Collie Netball Assoc.
- Portion of Reserve 22407—Occupied by Coalfields Hockey Council.
- Portion of Railway Reserve 10519 Throssell Street—Occupied by Collie Basket Ball Assoc. Inc., Collie Hardcourt Tennis Club.
- Portion of Reserve 34343—Occupied by Collie Golf Club Inc., Collie Horse & Pony Club Inc.
- Wellington Location 5177 Reserve 33414—Occupied by Collie Sports Club Inc.
- Collie Lot 2049 Portion of Reserve 27948—Occupied by Collie Pistol Club.
- Collie Lot 2027 Portion of Reserve 27948—Occupied by Collie Sporting Shooters Assoc.
- Collie Lot 2814 Reserve 10014—Occupied by Collie Rifle Club.
- Collie Lot 1001 Portion of Reserve 8278—Occupied by Collie BMX Cycle Club.
- Portion of Collie Lot 1368 Reserve 19242—Occupied by Collie Motor Cycle Club Inc.
- Reserve 30627—Occupied by Collie Racing Drivers' Assoc. Inc.

L. J. CHRISTINGER,
Shire Clerk.

LOCAL GOVERNMENT ACT 1960.

Shire of Harvey.

Notice of Intention to Borrow.

Proposed Loan (No. 203) of \$46 400.

PURSUANT to section 610 of the Local Government Act 1960, the Harvey Shire Council hereby gives notice that it proposes to borrow money, by the sale of a debenture or debentures, on the following terms for the following purpose: Loan No. 203 of \$46 400 for a period of ten (10) years, at the current ruling rate of interest, repayable to the A.N.Z. Banking Group, Old Coast Road, Australind, by twenty (20) half-yearly instalments of principal and interest. Purpose: Australind netball/basketball court construction, Brunswick tennis court lighting and Harvey tennis court lighting.

Plans, specifications and estimates and a statement required by Section 609 are open for inspection at the Council Office, Harvey, during normal office hours for thirty-five (35) days after publication of this notice.

Dated this 25th day of January, 1985.

M. W. SMITH,
President.

L. A. VICARY,
Shire Clerk.

LOCAL GOVERNMENT ACT 1960.

Shire of Harvey.

Notice of Intention to Borrow.

Proposed Loan (No. 207) of \$93 000.

PURSUANT to section 610 of the Local Government Act 1960, the Harvey Shire Council hereby gives notice that it proposes to borrow money, by the sale of a debenture or debentures, on the following terms for the following purpose: Loan No. 207 of \$93 000 for a period of ten (10) years, at the current ruling rate of interest, repayable to the A.N.Z. Banking Group, Old Coast Road, Australind, by twenty (20) half yearly instalments of principal and interest. Purpose: Construction of pavilion at Australind.

Plans, specifications and estimates and a statement required by section 609 are open for inspection at the Council Office, Harvey, during normal office hours for thirty-five (35) days after publication of this notice.

Dated this 25th day of January, 1985.

M. W. SMITH,
President.

L. A. VICARY,
Shire Clerk.

LOCAL GOVERNMENT ACT 1960.

Shire of Harvey.

Notice of Intention to Borrow.

Proposed Loan (No. 208) of \$40 000.

PURSUANT to section 610 of the Local Government Act 1960, the Harvey Shire Council hereby gives notice that it proposes to borrow money, by the sale of a debenture or debentures, on the following terms for the following purpose: Loan No. 208 of \$40 000 for a period of ten (10) years, at the current ruling rate of interest, repayable to the A.N.Z. Banking Group, Old Coast Road, Australind, by twenty (20) half yearly instalments of principal and interest. Purpose: Construction of meeting room at Binningup.

Plans, specifications and estimates and a statement required by section 609 are open for inspection at the Council Office, Harvey, during normal office hours for thirty-five (35) days after publication of this notice.

Dated this 25th day of January, 1985.

M. W. SMITH,
President.

L. A. VICARY,
Shire Clerk.

LOCAL GOVERNMENT ACT 1960.

Shire of Mandurah.

Notice of Intention to Borrow.

Proposed Loan (No. 150) of \$140 000.

PURSUANT to section 610 of the Local Government Act, the Shire of Mandurah hereby gives notice that it proposes to borrow by sale of debentures on the following terms and conditions. Term: Loan to be for a term of ten years with interest at ruling treasury rates repayable at the office of the Council in twenty equal half yearly instalments of principal and interest. Purpose: For the construction of Bridge Fishing Stages and Lighting and other ancillary works.

Specifications and estimates of costs thereof and statement as required by section 609 of the Act to be open for inspection at the Council Offices, Mandurah during office hours for a period of thirty-five days after publication of the Notice of Intention to Borrow.

J. C. GUILFOYLE, President.

K. W. DONOHOE, Shire Clerk.

LOCAL GOVERNMENT ACT 1960.

Shire of York.

Notice of Intention to Borrow.

Proposed Loans (No. 48) of \$35 000; (No. 49) of \$44 000; (No. 50) of \$9 000.

PURSUANT to section 610 of the Local Government Act 1960 the Council of the Shire of York hereby gives notice that it proposes to borrow money by sale of debentures on the following terms and for the following purposes:

- Loan 48—\$35 000
- Loan 49—\$44 000
- Loan 50—\$9 000,

for 10 years at ruling Treasury interest rate, repayable by equal half-yearly instalments of principal and interest to the Australia and New Zealand Banking Group Ltd.

Purpose:

- Loan 48—Council Office Extensions.
- Loan 49—Toilets—York Town Hall.
- Loan 50—Land Purchase.

Plans and specifications and estimates of costs as required by section 609 are open for inspection at the office of the Council during business hours for thirty-five (35) days after publication of this notice.

Dated this 22nd day of January, 1985.

P. P. MONGER, President.

J. W. ANGUS, Acting Shire Clerk.

LOCAL GOVERNMENT ACT 1960.

City of Canning.

Closure of Private Street.

Department of Local Government,

Perth, 5 September 1984.

LG: CI-4-12E.

IT is hereby notified for public information that His Excellency the Governor has approved under the provisions of section 297A of the Local Government Act 1960, the resolution passed by the City of Canning that the private street which is described as:—

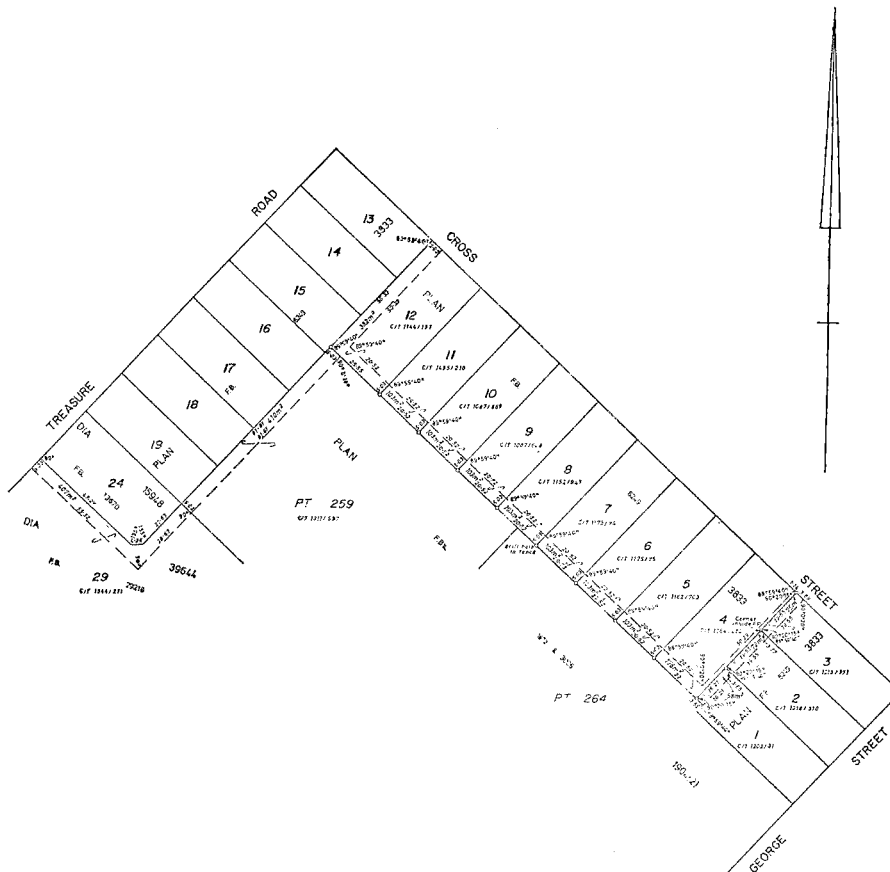
- (1) portion of Canning Location 2 being portion of the land coloured brown on Plan 3833 and being part of the land contained in Certificate of Title Volume 1058 Folio 194; and
- (2) portion of Canning Location 2 being the land coloured brown and marked R.O.W. on Diagram 15948 and being the balance of the land contained in Certificate of Title Volume 1139 Folio 609;

be closed, and the land contained therein be amalgamated with the adjoining Lots 1-3 (inclusive) George Street, and Lots 4-12 (inclusive) Cross Street and Part Lot 259 and Lot 29 Treasure Road, Queens Park.

M. C. WOOD, Secretary for Local Government.

Schedule.

Plan No. 14851.



LOCAL GOVERNMENT ACT 1960.

Town of Geraldton.
Closure of Private Street.
Department of Local Government,
Perth, 6 November 1984.

LG: G-4-12G.

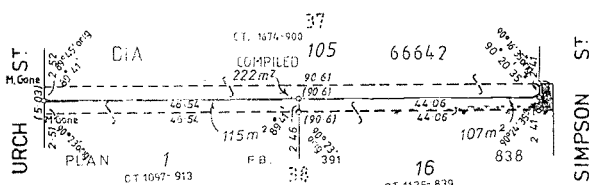
IT is hereby notified for public information that His Excellency the Governor has approved under the provisions of section 297A of the Local Government Act 1960, the resolution passed by the Town of Geraldton that the private street which is described as portion of Geraldton Suburban Lot 38 being part of the land on Diagram 838 and being part of the land alone remaining in Certificate of Title Volume 1 Folio 216 be closed, and the land contained therein be amalgamated with adjoining:

- (i) Lot 1 Urch Street on Certificate of Title Volume 1113 Folio 390, and
Lot 1 Urch Street on Certificate of Title Volume 1097 Folio 913; and
- (ii) Lots 16 and 82 Simpson Street, Geraldton.
as shown in the Schedule hereunder.

M. C. WOOD,
Secretary for Local Government.

Schedule.

Diagram No. 67512.



LOCAL GOVERNMENT ACT 1960.

City of Gosnells.
Subdivision of Land.
Department of Local Government,
Perth, 22 January 1985.

LG: GS-4-6.

IT is hereby notified for public information that the Lieutenant-Governor and Deputy of the Governor has directed under the provisions of section 266B of the Local Government Act 1960, that the City of Gosnells may subdivide Portion of Canning Location 16 being part of Lots 1778 and 1779 on Plan 3315 and being the land remaining in Certificate of Title Volume 1251 Folio 747, under the Town Planning and Development Act 1928, for the purpose of selling the land as so subdivided.

M. C. WOOD,
Secretary for Local Government.

LOCAL GOVERNMENT ACT 1960.

City of Nedlands.
Sale of Land.
Department of Local Government,
Perth, 22 January 1985.

LG: ND-4-6.

IT is hereby notified for public information that the Lieutenant-Governor and Deputy of the Governor has directed under the provisions of section 266 of the Local Government Act 1960, that the City of Nedlands may sell portion of Perthshire Location AW and being portion of the land coloured brown on plans 3310, 3321, and 3337 adjoining Lot 372, and being part of the land contained in Certificate of Title Volume 1557 Folio 339 to Mr. A. R. H. Cole by private treaty.

M. C. WOOD,
Secretary for Local Government.

LOCAL GOVERNMENT ACT 1960.

City of Perth.
Sale of Land.
Department of Local Government,
Perth, 22 January 1985.

LG: P-4-6G.

IT is hereby notified for public information that the Lieutenant-Governor and Deputy of the Governor has directed under the provisions of section 266 of the Local Government Act 1960, that the City of Perth may sell portion of each of Perthshire Locations A^c and A^y being Lot 46 on Plan 10804 and being portion of the land contained in Certificate of Title Volume 1389 Folio 126 to A. T. Brajkovich by private treaty.

M. C. WOOD,
Secretary for Local Government.

LOCAL GOVERNMENT ACT 1960.

Shire of Wanneroo.
Sale of Land.
Department of Local Government,
Perth, 22 January 1985.

LG: WN-4-6.

IT is hereby notified for public information that the Lieutenant-Governor and Deputy of the Governor has directed under the provisions of section 266 of the Local Government Act 1960, that the Shire of Wanneroo may sell Lot 282 being portion of Swan Location 1586 on Plan 12576 and being the land contained in Certificate of Title Volume 1517 Folio 563 to C. S. Bain and C. T. Walpole by private treaty.

M. C. WOOD,
Secretary for Local Government.

LOCAL GOVERNMENT ACT 1960.

Shire of Wanneroo.
Sale of Land.
Department of Local Government,
Perth, 22 January 1985.

LG: WN-4-6 LI.

IT is hereby notified for public information that the Lieutenant-Governor and Deputy of the Governor has directed under the provisions of section 266 of the Local Government Act 1960, that the Shire of Wanneroo may sell Lot 228 being portion of Swan Location 1586 on Plan 12576 and being the land contained in Certificate of Title Volume 1517 Folio 558 to A. and D. Pesce Nominees Pty. Ltd., by private treaty.

M. C. WOOD,
Secretary for Local Government.

LOCAL GOVERNMENT ACT 1960.

Shire of Harvey.
Acquisition of Land for Subdivision and Resale.
Department of Local Government,
Perth, 22 January 1985.

LG: H-4-12.

IT is hereby notified for public information that the Lieutenant-Governor and Deputy of the Governor has approved of a proposal by the Shire of Harvey to purchase and subdivide portion of Lot 10 Wellington Location 1 on Plan 14162, Certificate of Title Volume 1476, Folio 201, under the provisions of section 514A of the Local Government Act 1960, for the purpose of reselling the whole of the land after subdividing it under and in accordance with the Town Planning and Development Act 1928.

M. C. WOOD,
Secretary for Local Government.

LOCAL GOVERNMENT ACT 1960.

Shire of Kojonup.

Acquisition of Land.

Department of Local Government,
Perth, 22 January 1985.

LG: KO-4-14.

IT is hereby notified for public information that the Lieutenant-Governor and Deputy of the Governor has approved of a proposal by the Shire of Kojonup to purchase and subdivide portion of Kojonup Location 147 being the land comprised in Certificate of Title volume 1574 Folio 602:

- (i) under the provisions of section 514A of the Local Government Act 1960 for the purpose of reselling the whole of the land after subdividing it under and in accordance with the Town Planning and Development Act 1928; and
- (ii) being declared a work and undertaking for which money may be borrowed under the provisions of Part XXVI of the Local Government Act.

M. C. WOOD,
Secretary for Local Government.

LOCAL GOVERNMENT ACT 1960.

Municipal Elections.

Department of Local Government,

Perth, 22 January 1985.

IT is hereby notified, for general information, in accordance with section 138 of the Local Government Act 1960 that the following persons have been elected Members of the Undermentioned Municipalities to fill the vacancies shown in the particulars hereunder:—

Member Elected, Surname; First Name; Ward; How vacancy occurred: (a) Effluxion of time; (b) Resignation; (c) Death; (d) Disqualification; (e) Other; Name of Previous Member; Remarks.

Shire of Shark Bay.

McCleary, Douglas Norman; Denham; (b); Hipper, M. C.; Extraordinary.

Shire of Katanning.

Edwards, Adrian Earl; Central; (b); Bride, E. J.; Extraordinary.

City of Fremantle.

Cattalini, John Angelo; Mayor; (b); McKezie, W. A.; Mayoral.

Shire of West Pilbara.

Hicks, Cane; Pannawonica; (b); Shaw, M.; Extraordinary.

M. C. WOOD,
Secretary for Local Government.

LOCAL GOVERNMENT ACT 1960.

SHIRE OF NANNUP (WARDS AND REPRESENTATION) ORDER 1985.

MADE by the Lieutenant-Governor and Deputy of the Governor under sections 10, 12, 20 and 691 of the Local Government Act.

- | | |
|---|--|
| Citation. | 1. This Order may be cited as the "Shire of Nannup (Wards and Representation) Order 1985". |
| Revocation of Order. | 2. The Order In Council published in the <i>Government Gazette</i> of 23 November 1984 is hereby revoked. |
| Reduction in South Ward Membership. | 3. The number of Offices of Councillor of the South Ward of the Shire of Nannup shall be reduced from 3 to 2 with effect from immediately before 4 May 1985. |
| Increase in Membership of Central Ward. | 4. On and from 4 May 1985 the number of Offices of Councillor of the Central Ward of the Shire shall be increased from 2 to 3. |
| Sitting Members to go out of office. | 5. All Councillors of the Shire holding office for the Central, North and South Wards, shall go out of office immediately before 4 May 1985. |
| Elections to be Held. | 6. Elections to fill the Offices of Councillor for the Central, North and South Wards shall be held on 4 May 1985. |
| Alteration to Ward Boundaries. | 7. The boundaries of the North, South and Central Wards of the Shire are hereby altered, adjusted and redefined as designated and described in the Schedule to this Order. |

By Order of the Lieutenant-Governor and Deputy of the Governor.

R. G. COOPER,
Clerk of the Council.

Schedule.

TECHNICAL DESCRIPTION.

AMENDMENT AND REDESCRIPTION OF THE WARDS
OF THE SHIRE OF NANNUP.

Central Ward

All that portion of land bounded by lines starting from the intersection of the prolongation westerly of the northernmost northern boundary of the northern severance of Nelson Location 9231 with the left bank of the Blackwood River and extending generally northerly, generally northwesterly, again generally northerly and generally easterly upwards along that bank to the prolongation northerly of the eastern boundary of Nannup Lot 73; thence southerly to and southerly along that boundary and onwards to a western side of Road Number 8696; thence southerly along that side and onwards to and along the eastern side of Dunnet Road to the northwestern corner of Lot 1 of Tanjanerup Agricultural Area Lot 47, as shown on Land Titles Office Diagram 33851; thence easterly, southerly and westerly along

Schedule B—*continued.*

boundaries of that lot to the eastern side of Dunnet Road; thence southerly along that side to the northeastern corner of the eastern severance of Nelson Location 9823; thence southerly along the eastern boundary of that severance and southerly along the western boundary of Tanjanerup Agricultural Area Lot 49 and onwards to a southwestern side of Majenup Road; thence generally northwesterly along sides of that road to a northeastern side of Vasse Highway; thence northwesterly and northeasterly along sides of that highway to the prolongation southeasterly of the southwestern boundary of the southern severance of Nelson Location 9231; thence northwesterly to northwesterly and northerly along boundaries of that severance and onwards to the southernmost southwestern corner of the northern severance of the last mentioned location; thence northerly, westerly, northeasterly and generally northerly along boundaries of that severance to its northernmost northwestern corner and thence westerly along the prolongation westerly of the northernmost northern boundary of the northern severance of Location 9231 to the starting point.

(Lands and Surveys Public Plan: Nannup Townsite.)

South Ward

All that portion of land bounded by lines starting from the intersection of the prolongation northerly of the western boundary of the northern severance of Sussex Location 735 with the centre line of Brockman Highway, a point on a present western boundary of the Shire of Nannup and extending generally easterly and generally northeasterly along that centre line and onwards to a southeastern side of Vasse Highway; thence southwesterly and southeasterly along sides of that highway to a southwestern side of Majenup Road; thence generally southeasterly along sides of that road to the prolongation southerly of the western boundary of Tanjanerup Agricultural Area Lot 49; thence northerly to and along that boundary and northerly along the eastern boundary of the eastern severance of Nelson Location 9823 to the eastern side of Dunnet Road; thence northerly along that side to the southwestern corner of Lot 1 of Tanjanerup Agricultural Area Lot 47, as shown on Land Titles Office Diagram 33851; thence easterly, northerly and westerly along boundaries of that lot to the eastern side of Dunnet Road; thence northerly along that side and onwards to the centre line of Brockman Highway; thence generally southeasterly generally northeasterly, again generally southeasterly, again generally northeasterly and again generally southeasterly along that centre line to the prolongation southerly of the western boundary of Nelson Location 2638, a point on a present eastern boundary of the Shire of Nannup and thence southerly, easterly, generally southerly generally westerly, generally southwesterly, generally northwesterly, and northerly along boundaries of that shire to the starting point.

(Lands and Surveys Public Plans: Nannup Townsite, 440/80 439 A, B, C, and D/40, Balingup SW 1:25 000, Charnwood SW 1:25 000, Charnwood NW 1:25 000, Cambray SE 1:25 000, Cambray SW 1:25 000, Rosa SW 1:25 000, Lake Jasper SE 1:25 000, and White Point NW 1:25 000.)

North Ward

All that portion of the Shire of Nannup excluding the South and Town Wards of the Shire of Nannup.

(Lands and Surveys Public Plans Nannup Townsite 439A/40, 439B/40.)

Balingup NE 1:25 000
 Balingup NW 1:25 000
 Balingup SE 1:25 000
 Balingup SW 1:25 000
 Cambray NE 1:25 000
 Cambray NW 1:25 000
 Cambray SE 1:25 000
 Cambray SW 1:25 000
 Rosa NW 1:25 000
 Rosa NE 1:25 000

LOCAL GOVERNMENT ACT 1960 (AS AMENDED).

The Municipality of the City of Bayswater.

By-laws Relating to the Use of Halls and Other Buildings.

IN pursuance of the powers conferred upon it by the abovementioned Act and of all other powers enabling it, the Council of the abovementioned Municipality hereby records having resolved on the twenty-sixth day of June, 1984 to make and submit for confirmation by the Lieutenant-Governor and Deputy of the Governor the following By-laws:—

Revocation.

1. The By-laws made by the Bayswater Road Board under powers conferred by the Road Districts Act 1919, and published in the *Gazettes* of the 7th day of March, 1924, 14th day of November, 1924 and 4th day of October, 1935 are hereby revoked.

Use of Halls and Other Buildings.

2. A person who wishes to hire a hall or other building vested in or under the control of the Council or any portion of such hall or building or any property or equipment for use in connection therewith shall make application to the Council.

3. The Council may refuse to let a hall or building or any part thereof to an applicant without assigning any reasons for such refusal.

4. If more than one application be received for the hire of a hall of building or part thereof the Council may in its discretion and without regard to the priority of the applications and without assigning any reason therefor determine to which applicant the hiring shall be granted.

5. (1) The Council may require that as a condition of the hiring, the hirer deposit an amount nominated by the Council to cover any damage which may occur to the hall building or property or equipment during the term of the hiring. The Council may expend the sum so deposited in making good any damage caused during the hiring and shall return the balance if any to the hirer. The deposit of money pursuant to this clause shall not release a hirer from liability for and damage in excess of the amount deposited.
- (2) The Council may impose such other terms or conditions on the hiring as it considers reasonable generally or in any particular case.
6. No person shall—
- deface or damage any hall or building;
 - place any nails, pins or screws in the woodwork or any part of the hall or building without the consent of the Council;
 - deface or damage any chattels or equipment the property of the Council or hired with a hall or building;
 - without the consent of the Council remove or replace any electrical fitting in a hall or building;
 - without the consent of the Council remove from a hall or building any chattels or equipment the property of the Council or hired with a hall or building;
 - without the consent of the Council consume any alcoholic liquor in or about the hall or building.
7. No person shall in or about a hall or building vested in or under the control of the Council—
- behave in a disorderly manner;
 - use any profane or indecent language;
 - be in an intoxicated condition;
 - create or take part in any disturbance;
 - cause a nuisance or annoyance to an owner or occupier of any property in the vicinity of the hall or building.
8. (1) The hirer of a hall or building vested in or under the control of the Council—
- shall maintain and keep good order and decent behaviour therein;
 - shall make good any damage to the hall or building and any loss or damage to the property and equipment hired therewith or situated therein caused during the term of the hiring;
 - shall be responsible for the carrying out of the terms of and the compliance with these By-laws;
 - shall permit the hall caretaker, a Ranger, or person authorised by the Council to have free ingress to the hall or building for the purpose of making an inspection or enforcing any of these By-laws;
 - shall leave the hall or building in a clean and tidy condition after the term of the hiring;
 - shall remove from the hall or building premises all wet rubbish;
 - shall at the conclusion of the function turn off at the main switches all electric light and power;
 - shall at the conclusion of the hiring return the keys of the hall or building to the Council or to the caretaker;
 - shall not unless with the consent of the Council serve any alcohol in or about the hall or building;
 - shall not unless with the consent of the Council permit any person to bring alcohol in to the hall or building;
 - shall make any arrangements necessary to permit the playing or performing of music, plays or other matters which are the subject of copyright and shall indemnify the Council against any claims which may be made upon it in respect of matters which are the subject of copyright.
- (2) The provisions of this By-law shall be deemed to be a conditions of the hiring.
9. The Town Clerk shall keep or cause to be kept in a Bookings Register a true record of the details of all hirings of halls and other buildings vested in or under the control of the Council.
- Penalty.
10. Any person committing a breach of any of the provisions of these By-laws is liable to a penalty of not more than \$500.

Dated the twenty-sixth day of June, 1984.

The Common Seal of the City of Bayswater was hereunder affixed by authority of a resolution of Council in the presence of:
[L.S.]

J. B. D'ORAZIO,
Mayor.

K. B. LANG,
Town Clerk.

Recommended—

JEFF CARR,
Minister for Local Government.

Approved by the Lieutenant-Governor and Deputy of the Governor of Western Australia in Executive Council the 22nd day of January, 1985.

R. G. COOPER,
Clerk of the Council.

LOCAL GOVERNMENT ACT 1960 (AS AMENDED).

The Municipality of the City of Bayswater.

By-laws Relating to Verandahs.

IN pursuance of the powers conferred upon it by the abovementioned Act and of all other powers enabling it, the Council of the abovementioned Municipality hereby records having resolved on the twenty-sixth day of June, 1984 to make and submit for confirmation by the Lieutenant-Governor and Deputy of the Governor the following By-Laws:

By-laws relating to Verandahs.

Revocation.

1. The By-laws published in the *Government Gazette* of the 8th day of July, 1970 are hereby revoked.

Definition.

2. In these By-laws the word "verandah" means a verandah or balcony protruding on to or above a street, way, footpath or other public place.

Erection of Verandah.

3. No person shall construct any verandah without having first obtained the written consent of the Council.

4. No person shall construct a verandah supported by posts erected in or on a street, way, footpath or other public place.

5. Any person desiring to obtain the consent of the Council to the erection of a verandah shall deposit with the Building Surveyor a plan, elevation, section and specification showing in detail the proposed construction of such verandah and the manner in which it is proposed to secure it to the building to which it is proposed to be attached.

6. No part of a verandah shall be less than 3 m above the level of the ground immediately below it.

7. The owner of any premises from which a verandah is erected shall maintain the verandah in good repair and in safe condition.

8. If in the opinion of the Council any verandah is in need of repair or is unsafe, the Council may give notice thereof to the owner of the premises from which such verandah extends and direct that the said verandah shall either be repaired or shall not be used until repaired or both. The owner of the said premises to whom such notice has been given shall forthwith carry out the terms of the said notice and if directed that the said verandah be not used until repaired, prevent persons using it until it has been repaired.

Penalties.

9. The penalty for a breach of or non-compliance with the provisions of these by-laws shall be not more than \$500 and, in the case of a continuing offence, not more than \$50 per day.

Dated the twenty-sixth day of June, 1984.

The Common Seal of the City of Bayswater was hereunder affixed by authority of a resolution of Council in the presence of:

[L.S.]

J. D'ORAZIO,
Deputy Mayor.

K. B. LANG,
Town Clerk.

Recommended:

JEFF CARR,
Minister for Local Government.

Approved by the Lieutenant-Governor and Deputy of the Governor in Executive Council this 22nd day of January, 1985.

R. G. COOPER,
Clerk of the Council.

LOCAL GOVERNMENT ACT 1960.

Municipality of the City of Perth.

Amendment By-Law No. 75 Relating to the Beatty Park Aquatic Centre.

IN pursuance of the powers conferred upon it by the abovementioned Act and of all other powers enabling it the Council of the abovementioned Municipality hereby records having resolved on 16 July 1984, to make and submit for confirmation by the Lieutenant-Governor and Deputy of the Governor that By-law No. 75 be amended by deleting Clause 31 and the following substituted in lieu thereof:—

Subject to provisions of By-law No. 34 of the City of Perth the following shall be the sums to be paid for admission to the Pool premises and for the use of the Pool and the requisites supplied therein—

| | |
|---|-----------|
| (a) Period from 1 November to 30 April— | |
| Persons 15 years of age or above | 80 cents. |
| Children under 15 years of age | 50 cents. |
| Persons under instruction with an authorised swimming teacher in attendance or under the control of a licensed swimming coach | 40 cents. |
| Use of Towel | \$1.00. |
| Deposit on Towel | \$1.00. |
| Hire of Locker | 50 cents. |
| Charge for custody of lost property | 50 cents. |
| (b) Period from 1 May to 31 October— | |
| Persons 15 years of age or above | 90 cents. |
| Children under 15 years of age | 60 cents. |
| Persons under instruction with an authorised swimming teacher in attendance or under the control of a licensed swimming coach | 50 cents. |
| Use of Towel | \$1.00. |
| Deposit on Towel | \$1.00. |
| Hire of Locker | 50 cents. |
| Charge for custody of lost property | 50 cents. |

Dated this 20th day of October, 1984.

The Common Seal of the City of Perth was
was hereunto affixed in the presence of—

[L.S.]

M. A. MICHAEL,
Lord Mayor.

R. F. DAWSON,
Town Clerk.

Recommended—

JEFF CARR,
Minister for Local Government.

Approved by the Lieutenant-Governor and Deputy of the Governor in Executive Council this 22nd day of January, 1985.

R. G. COOPER,
Clerk of the Council.

LOCAL GOVERNMENT ACT 1960.

Municipality of Town of Albany.

By-laws Relating to Fencing.

IN pursuance of the powers conferred upon it by the abovementioned Act and all other powers enabling it, the Council of the Municipality of the Town of Albany hereby records having resolved on Monday, 27 August 1984 to revoke the By-laws Relating to Fencing as published in the *Government Gazette* dated 19 July 1974, and amended by notice published in the *Government Gazette* dated 10 December 1976, and to make and submit for confirmation of the Lieutenant-Governor and Deputy of the Governor, the following by-laws:—

1. Citation.

1.1 These by-laws may be cited as Town of Albany Fencing By-laws No. 24.

2. Interpretation.

2.1 In these by-laws, unless the context otherwise requires,

“Act” means the Local Government Act 1960 (as amended).

“Building Licence” is a licence issued by the Town of Albany, with or without specified conditions, in accordance with the provisions of section 374 of the Act.

“Council” means the Council of the Municipality of the Town of Albany.

“Dangerous” in relation to any Fence means a fence which is likely to collapse or fall by reason of its faulty design, location or construction, deterioration of constituent materials, damage by termites, change in ground levels, or any other cause whatsoever.

“Dividing Fence” means a fence, that separates the lands of different owners whether the fence is on the common boundary of adjoining lands or on a line other than a common boundary.

“Fence” includes a well.

“Hood” means any hood, pergola or ornamental head to a gate.

"N.A.A.S.R.A." means National Association of Australia State Road Authorities.

"Line of Sight" is that required by specifications in accordance with N.A.A.S.R.A. "Guidelines in relation to Lines of Sight".

"Pergola" for the purpose of these by-laws is a free standing structure without roof cladding and may form part of a fence or be enclosed for no more than two thirds of its perimeter.

"Surveyor" means the Building Surveyor of the Municipality of the Town of Albany or the person acting for the time being in that capacity.

3. Licences.

3.1 A person shall not commence to erect or proceed with the erection or with any amendment, alteration, extension or enlargement of any hood, pergola or ornamental head to a gateway if it is or will be situated within 6 000 mm of a street alignment unless and until he has lodged with the Council two copies of a plan and specifications of the proposed hood, pergola or ornamental head and the Council has approved a copy of the plan and specifications provided that in no case may any part of such hood, pergola or ornamental head project more than 300 mm beyond the allotment on which it is situated nor may any part of any such projection be less than 2 750 mm vertically above ground level.

3.2 A person shall not commence to erect, proceed with the erection, rebuild, reconstruct, or alter any fence exceeding 1 800 mm in height on an allotment unless and until he has lodged with the Council two copies of the plan and specifications of the proposed fence or the proposed rebuilding, reconstruction, or alteration, and the Council has approved a copy of the plan and specifications.

3.3 Notwithstanding By-law 3.2, a person shall not erect a fence higher than 900 mm on or within 6 metres of the frontage of an allotment until and unless he has lodged with the Council two copies of the plan and specifications of the proposed fence and the Council has approved a copy of the plan and specifications.

3.4 Where approval is given to erect a fence in excess of 900 mm in height along the frontage of a lot splayed lines of sight with 2 000 mm dimensions along the frontage and 3 000 mm deep shall be provided on both sides of every driveway.

3.5 Approval by Council for a fence shall be in the form of Building Licence.

4. Fencing Materials.

4.1 No person shall construct a fence of any material other than timber, concrete, masonry, wrought iron, steel, link mesh, corrugated fibro cement or such other materials as the Council may approve.

4.2 No person shall use or cause to be used corrugated galvanised iron as a covering to any fence on properties developed and used for residential purposes.

4.3 No person shall use or cause to be used corrugated galvanised iron as a covering to any fence on properties developed and used for purposes other than residential except with the written consent of the Council.

4.4 No person shall affix to or allow to remain upon any fence, any iron spike, broken glass, barbed wire or other jagged projections, except with the written approval of the Council.

5. Fences on Residential Land.

5.1 All fences on land developed and used for residential purposes shall be constructed in accordance with the First Schedule unless otherwise approved by the Council.

6. Fences on Land Other Than Residential Land.

6.1 All fences on land developed and used for purposes other than residential shall be constructed in accordance with the Second Schedule unless otherwise approved by the Council.

7. Dangerous Fences.

7.1 The owner or occupier of land on which a dangerous fence is erected shall at his own expense when required by the Council in writing to do so, take down, repair or rebuild such fence within such period of time from the date of service of the notice, being not less than fourteen days, as the notice shall specify.

8. Maintenances.

8.1 The owner or occupier of an allotment shall maintain all fences erected thereon in good condition and so as to prevent them from becoming dilapidated, dangerous, unsightly, or prejudicial to the property in or the inhabitants of the neighbourhood.

9. Sufficient Fence.

9.1 On land developed and used for residential purposes, a fence constructed in accordance with the specifications set out in the First Schedule is deemed to be a sufficient fence for the purposes of the Dividing Fences Act 1961.

9.2 On land developed and used for purposes other than residential, a fence constructed in accordance with the specifications set out in the Second Schedule is deemed to be a sufficient fence for the purposes of the Dividing Fences Act 1961.

9.3 Where an owner of land fails to maintain any fence or wall in the manner prescribed in these By-laws then Council may maintain any fence or wall on that land at the expense of the owner or may recover that expense from the owner in a Court of competent jurisdiction.

10. Penalty.

10.1 Any person who does anything in contravention of any of the provisions of these by-laws or who fails to carry out any duty or requirement imposed upon him by these by-laws commits an offence and shall be liable on conviction to a maximum penalty of five hundred dollars (\$500) and in addition to a maximum daily penalty of twenty dollars (\$20) per day during which the offence continues.

First Schedule.

Corrugated self supporting fibro cement sheet fencing shall be erected as follows:—

- (a) Sheets under 1 650 mm high to be trenched 460 mm in soil.
- (b) Sheets under 1 800 mm high, but exceeding 1 650 mm high shall be trenched 600 mm in soil.
- (c) Sheets to be lapped and fixed with three galvanised 6.4 mm gutter bolts, nuts and washers.

Other fences to be erected as follows:—

- (a) First posts and rear corner posts shall not be less than 125 mm x 125 mm.
- (b) Intermediate posts shall not be less than 125 mm x 75 mm.
- (c) All posts shall be spaced at not more than 2 750 mm centres.
- (d) All posts shall be sunk at least 460 mm into the ground.
- (e) Corner posts shall be strutted two ways with 100 mm x 50 mm and 75 mm x 50 mm struts.
- (f) Posts must have at least two rows of rails.
- (g) Rails shall be not less than 75 mm x 50 mm double nailed to each post and each rail shall span two bays of fencing with joints staggered.
- (h) The fence may be covered with a material approved by the Surveyor.
- (i) All pickets or palings shall be placed not more than 75 mm apart and shall be double nailed to each rail.
- (j) Steel first, intermediate and corner posts may be used in lieu of timber with the written approval of Council.

Second Schedule.

Corrugated self supporting fibro cement sheet fencing shall be erected as follows:—

- (a) Sheets under 1 650 mm high to be trenched 460 mm in soil.
- (b) Sheets under 1 800 mm high, but exceeding 1 650 mm high shall be trenched 600 mm in soil.
- (c) Sheets to be lapped and fixed with three galvanised 6.4 mm gutter bolts, nuts and washers.
- (d) Gates shall be fixed with drop bolts and locking attachments.
- (e) Sheets to be capped with galvanised iron or fibro cement mould cap.

Link mesh fences shall be erected as follows:—

- (a) Corner and gate posts shall be constructed of galvanised iron piping having an internal diameter of not less than 50mm and shall have caps to tops, and shall be set into concrete blocks having a depth of not less than 600 mm and sides of a width of not less than 230 mm.
- (b) Struts shall be constructed of galvanised iron piping having an internal diameter of not less than 30 mm set in concrete bases.
- (c) Corner posts shall have not less than two struts at right angles to each other, and gate posts not less than one strut.
- (d) Intermediate posts shall be constructed of galvanised iron piping having an internal diameter of not less than 35 mm and set into concrete blocks having a depth of not less than 460 mm and sides of a width not less than 230 mm spaced at not more than 3 600 mm centres.
- (e) Cables shall be affixed to the top, centre and bottom of all posts and shall consist of two or more No. 10 gauge wires twisted together.
- (f) Galvanised link mesh wire shall be not less than 1 800 mm and constructed of 50 mm mesh No. 12 gauge galvanised iron wire and shall be strained, neatly secured and laced to the posts and affixed to cables. Gates shall be constructed of 25 mm tubular framework with one horizontal and one vertical stay constructed of 20 mm piping and shall be covered with 50 mm No. 12 gauge galvanised link mesh strained to framework.
- (g) Gates shall be fixed with a drop bolt and locking attachment.

Dated this 31st day of October, 1984.

The Common Seal of Town of Albany was
hereunto affixed by authority of the Council
in the presence of—

[L.S.]

J. M. HODGSON,
Mayor.

I. R. HILL,
Town Clerk.

Recommended—

H. D. EVANS,
Acting Minister for Local Government.

Dated 10/1/85.

Approved by the Lieutenant-Governor and Deputy of the Governor in Executive Council this 22nd day of January, 1985.

R. G. COOPER,
Clerk of the Council.

LOCAL GOVERNMENT ACT 1960.

The Municipality of the Town of Claremont.

By-law Relating to Signs.

IN pursuance of the power conferred upon it by the above mentioned Act and of all powers enabling it, the above mentioned Municipality hereby records having on the 20th day of August, 1984 resolved to make and submit for confirmation by the Lieutenant-Governor and Deputy of the Governor the following amendment to the above mentioned By-laws which were published in the *Government Gazette* on 7 October 1983.

By-law 18: add new subclause (4)—

Notwithstanding the provisions of subclause (1) (b) of this Clause Council may, where more than one occupier is conducting a business on a lot, permit each occupier to erect a sign not exceeding 0.825 square metres in area and 1 500 mm measured in any direction across the face of that sign, providing every sign is attached to common piers or columns.

Dated the 24th day of October, 1984.

The Common Seal of the Municipality of the Town of Claremont was hereto affixed the 24th day of October, 1984.

[L.S.]

B. H. HOUSTON,
Mayor.D. H. TINDALE,
Town Clerk.

Recommended:

JEFF CARR,
Minister for Local Government.

Approved by the Lieutenant-Governor and Deputy of the Governor in Executive Council this 22nd day of January, 1985.

R. G. COOPER,
Clerk of Council.

LOCAL GOVERNMENT ACT 1960 (AS AMENDED).

The Municipality of the Town of Kwinana.

By-laws relating to the Keeping of Bees.

IN pursuance of the powers conferred upon it by the abovementioned Act, and all the other powers enabling it, the Council of the abovementioned municipality hereby records having resolved on the twenty-seventh day of June, 1984, to make and submit for confirmation by the Lieutenant-Governor and Deputy of the Governor the following:

1. Interpretation.

1.1 "Council" means the Council of the Municipality of the Town of Kwinana.

1.2 "Town Clerk" means the Town Clerk for the Council of the Municipality of the Town of Kwinana.

2. No person shall keep bees within the Town of Kwinana without first having obtained the written consent of the Town Clerk of the Council.

3. Persons having obtained written consent from the Town Clerk to keep bees shall be limited to a maximum of two (2) beehives on one lot or parcel of land within the Town of Kwinana unless further written consent is granted by the Town Clerk of the Council to increase the number of beehives permitted to be kept on one lot or parcel of land within the Town of Kwinana.

4. Whenever in the opinion of the Council a nuisance arises because of the keeping of bees, Council may order the withdrawal of the consent and the keeping of bees on that land after the date of service of the notice in that regard upon the person holding the consent shall be deemed to constitute an offence.

5. Persons found guilty of an offence, upon conviction shall be liable to a penalty not exceeding \$200 and also if such offence is in its nature a continuing offence, to a daily penalty not exceeding \$10 during the continuance of the offence.

Dated this sixteenth day of August, 1984.

The Common Seal of the Town of Kwinana was hereunto affixed in the presence of—

[L.S.]

F. G. J. BAKER,
Mayor.L. G. BAKER,
Town Clerk.

Recommended—

JEFF CARR,
Minister for Local Government.

Approved by the Lieutenant-Governor and Deputy of the Governor in Executive Council the 22nd day of January, 1985.

R. G. COOPER,
Clerk of the Council.

LOCAL GOVERNMENT ACT 1960 (AS AMENDED).

The Municipality of the Shire of Esperance.

By-laws relating to Aerodromes.

IN pursuance of the powers conferred upon it by the abovementioned Act and of all other powers enabling it, the Council of the abovementioned Municipality hereby records having resolved on 26 June 1984 and 2 August 1984 to make and submit for confirmation by the Lieutenant-Governor and Deputy of the Governor the following by-law amendment.

The by-laws of the Shire of Esperance published in the *Government Gazette* on 22 August 1975 are hereby amended in the following manner:—

Delete the Schedule of Fees For Esperance Airport and substitute the following:—

Schedule of Fees for Esperance Airport.

Regular Public Transport Services—In respect of each passenger commencing or terminating a journey at Esperance:—

Full fare passenger—\$4.00.

Half fare passengers—\$2.00.

other than Regular Public Transport Services

| Aircraft-Capacity | Per landing or Per day | Daily Maximum |
|-------------------|------------------------|---------------|
| 1-2 seats | \$0.50 | \$2.00 |
| 3-4 seats | \$1.00 | \$4.00 |
| 5-6 seats | \$1.50 | \$6.00 |
| 7 or more seats | \$2.00 | \$8.00 |

Parking fees: \$10.00 per month or part thereof.

Hangar Lease Area fees: \$200.00 per annum.

Dated this 30th day of August, 1984.

The Common Seal of the Shire of Esperance was hereunto affixed in the presence of—

[L.S.]

M. J. ANDRE,
President.

R. T. SCOBLE,
Shire Clerk.

Recommended:

JEFF CARR,
Minister for Local Government.

Approved by the Lieutenant-Governor and Deputy of the Governor in Executive Council this 22nd day of January, 1985.

R. G. COOPER,
Clerk of Council.

LOCAL GOVERNMENT ACT 1960.

The Municipality of the Shire of Harvey.

Repeal of By-laws relating to Zoning
Street Alignments and Building Lines.

IN pursuance of the powers conferred upon it by the abovementioned Act and of all other powers enabling it, the Council of the abovementioned Municipality hereby records having resolved on the 26th day of June, 1984, to repeal the following By-laws:

(1) Zoning By-laws (Binningup Beach) published in the *Government Gazette* on 25 October 1967.

(2) By-laws relating to the classification of land in the Harvey townsite published in the *Government Gazette* on 7 September 1945.

(3) Zoning By-laws (Myalup Beach) published in the *Government Gazette* on 29 December 1972.

(4) Building Line By-law No. 1 published in the *Government Gazette* on 3 October 1963.

(5) New Street Alignment By-law published in the *Government Gazette* on 21 December 1966.

Dated this 25th day of September, 1984.

The Common Seal of the Shire of Harvey was hereunto affixed by authority of a resolution of Council in the presence of—

[L.S.]

M. W. SMITH,
President.

L. A. VICARY,
Shire Clerk.

Recommended—

JEFF CARR,
Minister for Local Government.

Approved by the Lieutenant-Governor and Deputy of the Governor in Executive Council this 22nd day of January, 1985.

R. G. COOPER,
Clerk of the Council.

LOCAL GOVERNMENT ACT 1960 (AS AMENDED).

The Municipality of the Shire of Rockingham.

By-laws Relating to the Safety, Decency, Convenience and Comfort
of Persons in Respect of Bathing.

IN pursuance of the powers conferred upon it by the abovementioned Act and of all other powers enabling it, the Council of the abovementioned Municipality hereby records having resolved on the 26th day of June, 1984 to make and submit for confirmation by the Lieutenant-Governor and Deputy of the Governor the following amendments to the abovementioned Local Government By-laws published in the *Government Gazette* on the 19th day of February, 1964 and adopted by the said Municipality on the 28th day of August, 1964 and as amended from time to time:

1. Clause 2 is amended by deleting the following words:
and to Reserves numbered:
Reserve No. 24575 (Location 1836).
Reserve No. 18247 (Lot 160).
Reserve No. 22619 (Lot 438).
Reserve No. 22618 (Lot 439).
Reserve No. 24149 (Lot 644).
Reserve No. 22568 (Lots 155/4/3/2/1, 150, 149/8).
Reserve No. 22948.
Reserve No. 21487 (Lot 408).
Reserve No. 22779 (Lot 444).
Reserve No. 9458 (Location 811).
Reserve No. 25119 (Lot 1869).
Reserve No. 22035 (Lot 836).
Reserve No. 22270 (Lot 968).
Reserve No. 24558 (Lot 1770).
Lot 10, Diagram 30230.
Within the townsite of Rockingham Lots 9025, 2595, 3814, 20226, 22412, 23303, and within the townsite of Safety Bay Lots 27 and 120 of Cockburn Sound Location 16.
2. Clause 3 is amended by deleting the definition of "owner of a vehicle".
3. Clause 6 is amended by deleting paragraphs (g), (h), (j), (k), (n), (o) and (r).
4. Clause 7 is amended by deleting paragraphs (a) and (c).
5. Clause 8 is deleted.
6. Clause 10 is amended by deleting paragraph (3).
7. Clause 16A is deleted.

Dated this 22nd day of August, 1984.

The Common Seal of the Municipality of the Shire
of Rockingham was duly affixed hereto in the
presence of—

[L.S.]

W. D. A. MAYS,
President.G. G. HOLLAND,
Shire Clerk.

Recommended—

JEFF CARR,
Minister for Local Government.Approved by the Lieutenant-Governor and Deputy of the Governor in Executive
Council this 22nd day of January, 1985.R. G. COOPER,
Clerk of the Council.

LOCAL GOVERNMENT ACT 1960.

The Municipality of the Shire of Swan.

By-laws Relating to Parking Facilities.

IN pursuance of the powers conferred upon it by the abovementioned Act and of all other powers enabling it, the Council of the Municipality of the Shire of Swan hereby records having resolved on 24 September 1984 to make and submit for confirmation by the Lieutenant-Governor and Deputy of the Governor the following amendment to its Parking Facilities By-laws published in the *Government Gazette* of 30 September 1977 and subsequently amended by notices appearing *Government Gazettes* of 30 June 1978, 14 March 1980, 24 February 1984 and 18 May 1984:

1. By adding the following by-law immediately following By-law 43:—
43A. Where a parking stall, whether within a road reserve or a parking station, is by any sign thereon or adjacent or referable thereto set aside for the parking of vehicles by persons of a particular class, no person who is not a member of that class shall stand a vehicle or permit a vehicle to stand in that parking stall except with the permission of the Council or an inspector.

2. By renumbering item "26" of the Third Schedule as "27" and by including the following in the Third Schedule under the respective headings:—

| Item No. | By-law | Nature of Offence | Modified Penalty |
|----------|--------|--|------------------|
| 26 | 43A | Unauthorised parking by person not of designated class | \$10.00 |

3. By deleting Form 2 of the Fourth Schedule and substituting in lieu thereof:—

Form 2.

Shire of Swan Parking Facilities By-Laws.

Municipal Offices,

NOTICE REQUIRING OWNER OF VEHICLE TO IDENTIFY DRIVER.

To Serial No.

..... Date

the owner of vehicle make

Type Plate No.

You are hereby notified that it is alleged that on the day of 19..... at about the driver or person in charge of the above vehicle did

in contravention of the provisions of By-Law No. of the Shire of Swan Parking Facilities By-laws.

You are hereby required to identify the person who was the driver or person in charge of the above vehicle at the time when the above offence is alleged to have been committed.

Unless within twenty-one days after the date of the service of this notice you:—

- (a) Inform the Shire Clerk of the Shire of Swan or [designation(s) of authorised officer(s)] as to the identity and address of the person who was the driver or person in charge of the above vehicle at the time of the above offence; or
- (b) Satisfy the Shire Clerk of the Shire of Swan that the above vehicle had been stolen or unlawfully taken, or was being unlawfully used, at the time of the above offence,

you will, in the absence of proof to the contrary, be deemed to have committed the above offence and Court proceedings may be instituted against you.

Signature of authorised officer

Designation

Dated this 26th day of September, 1984.

The Common Seal of the Shire of Swan was hereunto affixed by authority of a resolution of the Council in the presence of—

[L.S.]

C. M. GREGORINI,
President.

R. S. BLIGHT,
Shire Clerk.

Recommended—

JEFF CARR,
Minister for Local Government.

Approved by the Lieutenant-Governor and Deputy of the Governor in Executive Council this 22nd day of January, 1985.

R. G. COOPER,
Clerk of the Council.

CEMETERIES ACT 1897.

The Municipality of the Shire of Tambellup.

By-laws relating to Tambellup Public Cemetery and Pindellup Public Cemetery. IN pursuance of the powers conferred upon it by the Cemeteries Act 1897 and subsequent amendments thereto, the trustees of Tambellup and Pindellup Cemeteries hereby record having resolved on 19 July 1984, to submit for confirmation by the Lieutenant-Governor and Deputy of the Governor the following amendment to the by-laws which were published in the *Government Gazette* on 15 June 1960, and amended by notice published in the *Government Gazette* on 28 March 1962, 8 February 1974, 30 April 1976, 1 October 1976 and 25 August 1978.

Schedule A.

Under the heading "(a) In open ground:—

For sinking grave . . ."
the fee "\$50.00" is to be deleted and substituted with the new fee "\$75.00".

Dated this 2nd Day of October, 1984.

The Common Seal of the Shire of Tambellup was
was hereunto affixed in the presence of—

[L.S.]

R. E. BESSEN,
President.
B. W. MEAD,
Shire Clerk.

Recommended—

JEFF CARR,
Minister for Local Government.

Approved by the Lieutenant-Governor and Deputy of the Governor in Executive
Council this 22nd day of January, 1985.

R. G. COOPER,
Clerk of the Council.

CEMETERIES ACT 1897.

Kalgoorlie Public Cemetery Board.

By-law Relating to the Kalgoorlie Public Cemetery.

IN pursuance of the powers conferred upon it by the abovementioned Act and of
all other powers enabling it, the Trustees of the abovementioned Board hereby
record having resolved on 13 September 1984 to make and submit for confirmation
by the Lieutenant-Governor and Deputy of the Governor the following Amendment
to the by-laws as published in the *Government Gazette* on 28 October 1983.

1. The By-laws made by the Trustees of the Kalgoorlie Public Cemetery under
the provisions of the Cemeteries Act 1897 published in the *Government Gazette* of
21 December 1951 and amended from time to time thereafter are referred to as the
principal by-laws.

2. The principal by-laws are amended by substituting for Schedule "A" the
following Schedule:

Schedule "A".

Kalgoorlie General Cemetery.

Scale of Fees and Charges Payable to the Trustees.

| | \$ |
|---|-------|
| 1. Interment in ordinary grave 1.8m deep, including Right of Burial. | 90.00 |
| 2. Land for graves: | |
| 2.7m x 1.2m | 30.00 |
| 2.7m x 2.4m | 35.00 |
| 2.7m x 4.2m | 40.00 |
| 3. Copy of Certificate of Right of Burial | 15.00 |
| 4. Interment of a child under seven years | 50.00 |
| 5. Interment of Ashes | 10.00 |
| 6. Interment of a Stillborn Child | 40.00 |
| 7. Extras: Sinking graves \$5.00 per metre over 1.8m and under 3m. | |
| 8. Re-opening Vault, etc. | 40.00 |
| 9. Interment without due notice | 25.00 |
| 10. Interment not in usual hours | 25.00 |
| 11. Fees for exhumation (authorised) Adult or Child | 50.00 |
| 12. Re-interment of remains (Child or Adult) | 50.00 |
| Miscellaneous. | |
| 13. Permission to construct brick grave, vault or tomb | 40.00 |
| 14. Permission to erect, alter or repair any stone monument, railing, headboard, etc. | 50.00 |
| 15. Undertaker's Licence | 10.00 |
| 16. Grave labels (each) | 10.00 |
| Grave Maintenance Charges. | |
| 17. First Year | 20.00 |

Dated the 13th day of September, 1984.

S. A. COLLINS,
Chairman.
T. T. THOMPSON,
Secretary.

Recommended—

JEFF CARR,
Minister for Local Government.

Approved by the Lieutenant-Governor and Deputy of the Governor in Executive
Council this 22nd day of January, 1985.

R. G. COOPER,
Clerk of the Council.

CEMETERIES ACT 1897 (AS AMENDED).

The Municipality of the Shire of Dowerin.

Dowerin and Minnivale Cemeteries (Reserves 16736 and 14985).

By-laws.

IN pursuance of the powers conferred upon it by the abovementioned Act and all other powers enabling it, the Council of the abovementioned Municipality as Trustees of the Dowerin and Minnivale Cemeteries, records having resolved on 16 October 1984, to make and submit for confirmation by the Lieutenant-Governor and Deputy of the Governor the following amendments to the Cemetery By-laws of the Dowerin and Minnivale Cemeteries as published in the *Government Gazette* on 9 February 1970, and amended by notification in the *Government Gazette* on 6 December 1974 and 16 June 1978, namely:—

1. After the word "fine" in line 3 of By-law 16, delete "of \$1" and add, "in accordance with Schedule 'A', part 4 'Extra Charges'".
2. Delete the words "five miles" in line 4 of By-law 17 and substitute "eight kilometres".
3. Delete the word "of" in line 5 after the word "permit" in By-law 18.
4. By repealing Schedule "A" of the By-laws and inserting in lieu thereof the following Schedule "A".

Schedule A.

Dowerin and Minnivale Cemeteries.

Scale of Fees and Charges Payable to the Council.

1. On application for an Order for Burial the following fees shall be payable in advance:—

| | \$ |
|---|--------|
| (a) In all ground— | |
| For interment in grave 1.8 metres deep | 85.00 |
| For interment of any child under 10 years in grave 1.8 metres deep | 50.00 |
| For interment of any stillborn child | 30.00 |
| (b) On application for a "Form of Grant of Right of Burial" in private ground including the issue of a Grant. | |
| Land 2.4 metres x 1.2 metres where directed by Council | 85.00 |
| Land 2.4 metres x 2.4 metres where directed by Council | 100.00 |
| Land 2.4 metres x 3.6 metres where directed by Council | 125.00 |
| Land 2.4 metres x 1.2 metres selected by Applicant | 100.00 |
| Land 2.4 metres x 2.4 metres selected by Applicant | 125.00 |
| Land 2.4 metres x 3.6 metres selected by Applicant | 140.00 |
2. If graves are required to be sunk deeper than 1.8 metres, the following additional charges shall be payable:—

| | |
|--|-------|
| For each additional 300 millimetres | 10.00 |
|--|-------|
3. For Re-opening any grave:—

| | |
|---|-------|
| For each interment | 85.00 |
| For each interment of a child under 10 years of age | 50.00 |
| For each interment of a stillborn child | 30.00 |
| For removal of edging tiles, plants, grass, shrubs etc, according to time required per man per hour at | 10.00 |
4. Fixed Charges:—

| | |
|---|-------|
| (a) Interment without due NOTICE under By-law 6 (all graves) | 20.00 |
| (b) Interment not in usual Hours as prescribed by By-law 15— | |
| Monday to Friday | 30.00 |
| Saturday, Sunday and Public Holidays | 60.00 |
| (c) For late arrival at cemetery gates of funeral as per By-law 16 | 5.00 |
| (d) Fee for exhumation (additional charges) | 15.00 |
| (e) Re-opening grave for exhumation | 85.00 |
| (f) Re-opening grave for exhumation of child under 10 years of age | 50.00 |
| (g) Re-interment after exhumation | 85.00 |
| (h) Re-interment after exhumation of child under 10 years of age | 50.00 |
5. Miscellaneous Charges:—

| | |
|---|-------|
| Registration of Transfer of Right of Burial | 2.00 |
| For Copy of Right of Burial | 5.00 |
| For grave No. plate | 5.00 |
| Undertakers' annual licence fee | 25.00 |
| Undertakers' single interment licence fee | 5.00 |
| Grave reservation fee | 10.00 |
| Making a search in register (including copy) | 5.00 |
| Copy of By-laws | 1.00 |
| Permission to erect headstone not exceeding 75 centimetres in height and \$10 in value | 5.00 |
| Permission to erect other headstones | 10.00 |
| Permission to erect kerbing | 5.00 |
| Permission to erect monument | 10.00 |
| Permission to erect name plate | 1.00 |

| | \$ |
|---|--------|
| 6. Disposal of Ashes (Niche Wall)—Dowerin Cemetery only. | |
| (a) Interment under prior grant of Right of Burial | 20.00 |
| (b) Single Niche including tablet and standard inscription | 100.00 |
| (c) Double Niche including first standard inscription only | 200.00 |
| (i) Second inscription | 37.00 |

The Common Seal of the Municipality was hereunto affixed this 1 November 1984, in the presence of—

[L.S.]

S. A. MACNAMARA,
President.

ALEX READ,
Shire Clerk.

Recommended—

JEFF CARR,
Minister for Local Government.

Approved by the Lieutenant-Governor and Deputy of the Governor in Executive Council this 22nd day of January, 1985.

R. G. COOPER,
Clerk of the Council.

DOG ACT 1976.

The Municipality of the Shire of Peppermint Grove By-Law Relating to Dogs.

IN pursuance of the powers conferred upon it by the abovementioned Act and of all other powers enabling it the Council of the abovementioned municipality, hereby records having resolved on 21 day of August 1984, to make and submit for confirmation by the Lieutenant-Governor and Deputy of the Governor the following amendment to its by-law relating to dogs which was published in the *Government Gazette* on 30 December 1983.

The by-law is to be amended as follows:—

By deleting Clause 15 and replacing it with a new Clause 15 in lieu thereof.

Clause 15 to read as follows:—

15. (1) The owner or occupier of premises within the district on which a dog is kept shall cause the portion of those premises on which the dog is kept to be fenced in a manner capable of confining the dog to that portion and in accordance with the provisions of this clause.
- (2) The fence used to confine a dog shall be of a type which, having regard to the species, age, size and physical condition of the dog, prevents the dog from passing over, under or through the fence.
- (3) If there is a gate in the fence the gate shall—
 - (a) be kept closed at all times except when the dog is not kept on the premises;
 - and
 - (b) be fitted with—
 - (i) an efficient self closing mechanism;
 - (ii) an efficient self-latching mechanism attached to the inside of the gate;
 - (iii) a mechanism which enables the gate to be permanently locked.
- (4) In this clause the term "fence" includes a wall.

Dated the 26th day of October, 1984.

The Common Seal of the Shire of Peppermint Grove was hereunto affixed by authority of a resolution of the Council in the presence of—

[L.S.]

A. B. CRAIG,
President.

G. D. PARTRIDGE,
Shire Clerk.

Recommended—

JEFF CARR,
Minister for Local Government.

Approved by the Lieutenant-Governor and Deputy of the Governor in Executive Council this 22nd day of January, 1985.

R. G. COOPER,
Clerk of the Council.

CORRIGENDUM.**INDUSTRIAL TRAINING ACT 1975.****INDUSTRIAL TRAINING (APPRENTICESHIP TRAINING) AMENDMENT REGULATIONS (No. 3) 1984.**

THE Notice under the above heading on page 264 of *Government Gazette* No. 6 of 1985 published on Friday, 18 January 1985 is hereby cancelled.

M. J. CROSS,
Executive Director,
Department of Employment and Training.

INDUSTRIAL TRAINING ACT 1975.**INDUSTRIAL TRAINING (APPRENTICESHIP TRAINING) AMENDMENT REGULATIONS (No. 2) 1984.**

MADE by His Excellency the Governor in Executive Council.

Citation. 1. These regulations may be cited as the Industrial Training (Apprenticeship Training) Amendment Regulations (No. 2) 1984.

Schedule 1 amended. 2. Schedule 1 of the Industrial Training (Apprenticeship Training) Regulations 1981* is amended by inserting after "Soft Furnishing Making" the following—
" Farming ".

By His Excellency's Command,

R. G. COOPER,
Clerk of the Council.

* Published in the *Government Gazette* 17 July 1981 at pp. 2935-2940.

CONSTRUCTION SAFETY ACT 1972-1977

(Section 7 (2))

INSTRUMENT OF DECLARATION

IN exercise of the power by sub-section (2) of Section 7 of the Construction Safety Act 1972, the Minister for Minerals and Energy and the Minister for Industrial Relations hereby jointly declare that the provisions of the Construction Safety Act 1972, shall apply as from the service of this notice until the completion of the work specified in Column 4 of the Schedule to such work that is to be or is being constructed on or about the mine or part of the mine specified herein.

SCHEDULE

| Column 1 | Column 2 | Column 3 | Column 4 |
|--------------------|--------------|-----------------------------|--|
| Name of Company | Location | Mine or part of Mine | Description of Work |
| Esso Australia Ltd | Leonora | Harbour Lights Gold Project | Construction of the crushing and grinding section, the gold dissolution section, the gold recovery section, the associated conveyor systems and buildings, together with the installation of the included machinery. |

D. C. PARKER,
Minister for Minerals and Energy.
P. M'C. DOWDING
Minister for Industrial Relations.

Dated this 21st day of January 1985.

MARKETING OF EGGS ACT 1945-1977.

IT is hereby notified for public information that, in accordance with the provisions of section 32A of the Marketing of Eggs Act 1957-1977, the Western Australian Egg Marketing Board has fixed the following maximum prices at which first quality eggs may be sold by retail, such prices to apply as from and including Monday, 28 January 1985.

METROPOLITAN AND COUNTRY AREA.

(South West Land Division of the State.)

Maximum Retail Prices:**Cartoned and Loose (per dozen):**

65 gram—\$1.91
60 gram—\$1.76
55 gram—\$1.61
50 gram—\$1.45
45 gram—\$1.41

Duck (1st Quality) \$1.41

(Note: Country Retailers may add "into store" costs).

Wholesale Prices:

Delivered into Store; (Country areas—subject to freight and cartage).

Cartoned and Loose: (per dozen)

65 gram—\$1.78
60 gram—\$1.63
55 gram—\$1.48
50 gram—\$1.32
45 gram—\$1.28

Duck (1st Quality) \$1.28

Advance Prices to Producers (All Areas): (per dozen)**First Quality:**

65 gram—\$1.65
60 gram—\$1.63
55 gram—\$1.48
50 gram—\$1.32
45 gram—\$1.28

Duck (1st Quality) \$1.28

Second Quality: (Hen and Duck Eggs)—\$0.89.

(All less Charges.)

R. H. FLEMING,
Secretary,
Western Australian Egg Marketing Board.

DAIRY INDUSTRY ACT 1973-1983

IT is hereby notified for general information that, in accordance with the provisions of the Dairy Industry Act 1973 (as amended), the Dairy Industry Authority of Western Australia has fixed the undermentioned prices and rates—

for market milk and the treatment and transport of market milk;

for special products milk produced in dairy areas within the State of Western Australia for the manufacture of the following classes of dairy produce which are sold within the State of Western Australia and which are prescribed in the Dairy Industry Regulations, 1977:—

PASTEURISED CREAM,
YOGURT,
FLAVOURED MILK,

and for special products milk produced in dairy areas within the State of Western Australia which is sold for human consumption within the State of Western Australia in areas not constituted as dairy areas within the meaning of the Dairy Industry Act 1973 (as amended);

to be effective in the undermentioned dairy areas and districts as from 1 February, 1985.

- (a) METROPOLITAN DAIRY AREA,
- (b) SOUTH-WEST COASTAL DAIRY AREA—
Shires of Collie, Dardanup, Harvey, Murray and Waroona,
- (c) SOUTH COASTAL DAIRY AREA.

MINIMUM PRICES TO DAIRYMEN:

Minimum price to be paid to dairymen by the Authority at the dairy for market milk containing not less than 11·75 per cent total milk solids as determined by Australian Standard Method 1084-1974, section 3, in relation to a representative composite sample taken over a testing period; and containing not less than 3·2 per cent milk fat as determined by the Babcock or Milko-Tester methods in relation to the same representative composite sample at the rate of 29·68 cents per litre.

Minimum price to be paid to dairymen by the Authority at the dairy for special products milk containing not less than 11·75 per cent total milk solids as determined by the Australian Standard Method 1084-1974, section 3, in relation to a representative composite sample taken over a testing period; and containing not less than 3·2 per cent milk fat as determined by the Babcock or Milko-Tester methods in relation to the same representative composite sample at the rate of:

17·25 cents per litre for special products milk (except flavoured milk);
29·68 cents per litre for milk for flavoured milk.

MAXIMUM PRICES TO AUTHORITY:

Maximum price to be paid to the Authority by dairy produce factories for market milk at the rate of 32·01 cents per litre.

Maximum price to be paid to the Authority by dairy produce factories for special products milk at the rate of:

17·89 cents per litre for special products milk (except flavoured milk);
30·32 cents per litre for milk for flavoured milk.

MAXIMUM TRANSPORT CHARGES (Market Milk only):

Maximum charge for transport of market milk from dairy produce factories outside the metropolitan area to dairy produce factories in the metropolitan area at the rate of 1·79 cents per litre.

OTHER CHARGES (Market Milk only):

Maximum charge for treatment, excluding pasteurisation and packing, of market milk at dairy produce factories outside the metropolitan area at the rate of 2·00 cents per litre.

Maximum price to be charged at dairy produce factories in the metropolitan area for market milk received for treatment from dairy produce factories outside the metropolitan area at the rate of 37·54 cents per litre.

ACCEPTANCE AND DISPOSAL OF MILK BY THE AUTHORITY:

It is further determined that, where milk delivered by a dairyman—

is found to contain less than 11·75 per cent total milk solids, as determined by the aforementioned Standard Method during any testing period on a second or succeeding occasion after 1 January, 1985 or a second or succeeding occasion in any subsequent quota year, milk supplied by that dairyman for the duration of that testing period will not be accepted by the Authority as market milk or special products milk.

is found to contain less than 3·2 per cent milk fat, as determined by one of the aforementioned methods during any testing period on a second or succeeding occasion after 1 January, 1985 or a second or succeeding occasion in any subsequent quota year, milk supplied by that dairyman for the duration of that testing period will not be accepted by the Authority as market milk or special products milk.

is found by the Department of Agriculture of Western Australia on a certain day to contain antibiotic on a second occasion after 1 January, 1985 or a second occasion in any subsequent quota year, milk supplied by that dairyman for that one day will not be accepted by the Authority as market milk or special products milk.

is found by the Department of Agriculture of Western Australia on a certain day to contain antibiotic on a third or succeeding occasion after 1 January, 1985 or on a third or succeeding occasion in any subsequent quota year, milk supplied by the dairyman for the duration of that testing period in which that day occurs will not be accepted by the Authority as market milk or special products milk.

is found by the Department of Agriculture of Western Australia on a certain day to contain added water on the first occasion after 1 January, 1985 or on the first occasion in any subsequent quota year, milk supplied by that dairyman for that one day will not be accepted by the Authority as market milk or special products milk.

is found by the Department of Agriculture of Western Australia on a certain day to contain added water on a second or succeeding occasion after 1 January, 1985 or on a second or succeeding occasion in any subsequent quota year, milk supplied by that dairyman for the duration of the testing period in which that day occurs will not be accepted by the Authority as market milk or special products milk.

DAIRY INDUSTRY ACT 1973-1983—*continued.*

is found by the Department of Agriculture of Western Australia on a certain day to contain added solids on the first occasion after 1 January, 1985 or on the first occasion in any subsequent quota year, milk supplied by that dairyman will not be accepted by the Authority as market milk or special products milk for a minimum of two testing periods.

is found by the Department of Agriculture of Western Australia on a certain day to contain added solids on a second or succeeding occasion after 1 January, 1985 or a second or succeeding occasion in any subsequent quota year, milk supplied by that dairyman will not be accepted by the Authority as market milk or special products milk for a minimum of four testing periods.

is found by the Department of Agriculture of Western Australia on a certain day after 1 January, 1985 or on any day in a subsequent quota year, to have a bacterial count of over 50 000 bacteria per millilitre not less than 10 days—

after an initial examination indicating over 100 000 bacteria per millilitre;

or, after any two initial examinations within the quota year indicating over 100 000 bacteria per millilitre;

or, after two consecutive initial examinations indicating over 50 000 bacteria per millilitre—

milk supplied by that dairyman will not be accepted by the Authority as market milk or special products milk as follows:

on the first occurrence in any quota year—for that one day;

on the second occurrence in any quota year—for that day and for the two closest days within the same test period;

on the third or succeeding occasion in any quota year—for the duration of the testing period in which that day occurs.

Where milk delivered by a dairyman is acceptable as market milk or special products milk and the abovementioned prices for market milk or special products milk apply—

market milk or special products milk delivered by a dairyman to the Authority is accepted by the Authority at the dairyman's registered dairy produce premises.

market milk or special products milk delivered by a dairyman and accepted by the Authority is disposed of by the Authority to the dairy produce factory at the point of acceptance by the Authority.

PROVIDED THAT nothing in the Dairy Industry Act 1973-1983, requires the Authority to accept all or any milk delivered to it by any person; and milk delivered to and accepted by the Authority may be disposed of by the Authority to milk vendors or other persons.

The Maximum Prices—

- to be charged by milk vendors to milk vendors and milk distributors;
- to be charged by milk distributors to milk shops;
- to be charged to consumers;

shall be at the undermentioned rates and shall apply in the dairy areas and districts mentioned for market milk which is sold in—

- Ten- or Twenty-litre Bags-in-Crate;
- Six Hundred Millilitre Containers (as specified);
- Six Hundred Millilitre Containers;
- One-litre Containers;
- Two-litre Containers;
- Three Hundred Millilitre Containers.

METROPOLITAN DAIRY AREA

Districts within the Metropolitan Dairy Area INCLUDING THE DISTRICTS OF Shire of Kalamunda (western portion), Shire of Mundaring (western portion), as described hereunder; BUT EXCLUDING THE DISTRICTS OF Cockburn No. 137, Shire of Kalamunda (with the exception of the western portion), Shire of Mundaring (with the exception of the western portion), Shire of Serpentine-Jarrahdale, Swan No's 304, 305, 306, 307, 308, 309, 310, 311, 312, 313, 314, 315, 316, 318, 322 and Wanneroo No's 229, 230 and 231.

Shire of Kalamunda (western portion, bounded by a line starting from the intersection of the centreline of Kelvin Road with the Gosnells Shire boundary, thence northerly along that centreline to the intersection with the centreline of Crystal Brook Road, thence northerly and then easterly along that centreline to the intersection with the centreline of Welshpool Road, thence easterly along that centreline to the intersection with the centreline of Pomeroy Road, thence northerly and easterly along that centreline to the intersection with the centreline of Canning Road, thence northerly along that centreline to the intersection with the centreline of Grove Road, thence easterly along that centreline to the intersection with the centreline of Gladstone Road, thence generally northerly along that centreline to the intersection with the centreline of King Road, thence northerly along that centreline and along the prolongation of the centreline of Roach Road to a point on a southern boundary of the National Park at Gooseberry Hill, thence easterly along that boundary to a point in prolongation of that boundary on the right-hand bank of Piesse Gully, thence northerly and northeasterly along that bank to a point on the Mundaring Shire boundary).

All that portion of land bounded by the above description and the boundaries of the Shire of Mundaring District, the Swan-Metropolitan District, the Shire of Belmont District, Canning District No 153 and Gosnells District No's 178 and 179.

Shire of Mundaring (western portion, bounded by a line starting from the intersection of the centreline of Nelson Road with the Kalamunda Shire boundary, thence northerly along that centreline to the intersection with the centreline of Ryecroft Road, thence westerly along that centreline to the intersection with the centreline of Hardston Road, thence northerly along that centreline and its prolongation to intersect with the centreline of Brook Road, thence westerly along that centreline and its prolongation to intersect with the centreline of Ferguson Road, thence northeasterly along that centreline and onwards northerly along the centreline of Newman Road to the intersection with the centreline of Marine Road, thence due north from that point to the intersection with the centreline of the Great Eastern Highway, thence westerly along that centreline to the intersection with the centreline of the No. 1 entrance to the John Forrest National Park, thence due north from that point to the Shire of Mundaring boundary).

All that portion of land bounded by the above and the boundaries of Swan District, No's 321, 322, Midland District Swan-Metropolitan District and Shire of Kalamunda District.

DAIRY INDUSTRY ACT 1973-1983—*continued*

| | Milk Vendors and Distributors cents per litre | Milk Shops cents per litre | Consumers cents |
|-----------------------------------|---|-------------------------------|--------------------|
| Ten- or Twenty-litre Bag-in-Crate | 52.17 | 62.24 | 69 per litre |
| 600 millilitre Bottles | 53.17 | 59.93 | 42 per 600 ml |
| 600 millilitre Other Containers | 56.50 | 63.26 | 44 per 600 ml |
| One-litre Containers | 56.17 | 62.93 | 73 per litre |
| Two-litre Containers | 55.17 | 61.93 | 144 per 2 litres |
| 300 millilitre Containers | 66.50 | 73.26 | 25 per 300 ml |

Cockburn District No. 137
(Rottneet, Carnac and adjacent Islands)

| | Milk Vendors and Distributors cents per litre | Milk Shops cents per litre | Consumers cents |
|-----------------------------------|---|-------------------------------|--------------------|
| Ten- or Twenty-litre Bag-in-Crate | 52.17 | 63.24 | 70 per litre |
| 600 millilitre Containers | 53.17 | 64.93 | 45 per 600 ml |
| One-litre Containers | 56.50 | 64.93 | 75 per litre |
| Two-litre Containers | 56.17 | 63.93 | 148 per 2 litres |
| 300 millilitre Containers | 66.50 | 73.26 | 25 per 300 ml |

Shire of Kalamunda District
(with the exception of the western portion)

| | Milk Vendors and Distributors cents per litre | Milk Shops cents per litre | Consumers cents |
|-----------------------------------|---|-------------------------------|--------------------|
| Ten- or Twenty-litre Bag-in-Crate | 52.17 | 63.24 | 70 per litre |
| 600 millilitre Bottles | 53.17 | 61.60 | 43 per 600 ml |
| 600 millilitre Other Containers | 56.50 | 64.93 | 45 per 600 ml |
| One-litre Containers | 56.17 | 64.93 | 75 per litre |
| Two-litre Containers | 55.17 | 63.93 | 148 per 2 litres |
| 300 millilitre Containers | 66.50 | 70.16 | 25 per 300 ml |

Shire of Mundaring District
(with the exception of the western portion)

Swan District

No's 304, 305, 306, 307, 308, 309, 310, 311, 312, 313, 314, 315, 316, 318, 322,

Wanneroo District

No's 229, 230, 231, and

Shire of Serpentine-Jarrahdale District

| | Milk Vendors and Distributors cents per litre | Milk Shops cents per litre | Consumers cents |
|-----------------------------------|---|-------------------------------|--------------------|
| Ten- or Twenty-litre Bag-in-Crate | 53.17 | 63.24 | 70 per litre |
| 600 millilitre Bottles | 54.41 | 61.60 | 43 per 600 ml |
| 600 millilitre Other Containers | 57.74 | 64.93 | 45 per 600 ml |
| One-litre Containers | 57.57 | 64.93 | 75 per litre |
| Two-litre Containers | 56.57 | 63.93 | 148 per 2 litres |
| 300 millilitre Containers | 66.50 | 73.26 | 25 per 300 ml |

SOUTH-WEST COASTAL DAIRY AREA

Shire of Chittering District
(Bindoon Townsite and North of Bindoon Townsite)

| | Milk Vendors and Distributors cents per litre | Milk Shops cents per litre | Consumers cents |
|-----------------------------------|---|-------------------------------|--------------------|
| Ten- or Twenty-litre Bag-in-Crate | 55.17 | 65.24 | 72 per litre |
| 600 millilitre Containers | 59.84 | 66.60 | 46 per 600 ml |
| One-litre Containers | 60.17 | 66.93 | 77 per litre |
| Two-litre Containers | 59.17 | 65.93 | 152 per 2 litres |
| 300 millilitre Containers | 69.84 | 76.60 | 26 per 300 ml |

DAIRY INDUSTRY ACT 1973-1983—continued.

Shire of Chittering District

(with the exception of Bindoon Townsite and North of Bindoon Townsite)

| | Milk Vendors and Distributors cents per litre | Milk Shops cents per litre | Consumers cents |
|--|---|-------------------------------|--------------------|
| Ten- or Twenty-litre Bag-in-Crate | 53.17 | 63.24 | 70 per litre |
| 600 millilitre Containers | 57.74 | 64.93 | 45 per 600 ml |
| One-litre Containers | 57.57 | 64.93 | 75 per litre |
| Two-litre Containers | 56.57 | 63.93 | 148 per 2 litres |
| 300 millilitre Containers | 66.50 | 73.26 | 25 per 300 ml |

Shire of Gingin

| | Milk Vendors and Distributors cents per litre | Milk Shops cents per litre | Consumers cents |
|--|---|-------------------------------|--------------------|
| Ten- or Twenty-litre Bag-in-Crate | 55.17 | 65.24 | 72 per litre |
| 600 millilitre Containers | 59.47 | 66.60 | 46 per 600 ml |
| One-litre Containers | 59.80 | 66.93 | 77 per litre |
| Two-litre Containers | 58.80 | 65.93 | 152 per 2 litres |
| 300 millilitre Containers | 69.84 | 76.60 | 26 per 300 ml |

Shires of Harvey, Collie and Dardanup

| | Milk Vendors and Distributors cents per litre | Milk Shops cents per litre | Consumers cents |
|--|---|-------------------------------|--------------------|
| Ten- or Twenty-litre Bag-in-Crate | 52.17 | 62.24 | 69 per litre |
| 600 millilitre Containers | 56.50 | 63.26 | 44 per 600 ml |
| One-litre Containers | 56.17 | 62.93 | 73 per litre |
| Two-litre Containers | 55.17 | 61.93 | 144 per 2 litres |
| 300 millilitre Containers | 66.50 | 73.26 | 25 per 300 ml |

Shires of Mandurah, Murray and Waroona

| | Milk Vendors and Distributors cents per litre | Milk Shops cents per litre | Consumers cents |
|--|---|-------------------------------|--------------------|
| Ten- or Twenty-litre Bag-in-Crate | 53.17 | 63.24 | 70 per litre |
| 600 millilitre Containers | 57.89 | 64.93 | 45 per 600 ml |
| One-litre Containers | 57.89 | 64.93 | 75 per litre |
| Two-litre Containers | 56.89 | 63.93 | 148 per 2 litres |
| 300 millilitre Containers | 66.22 | 73.26 | 25 per 300 ml |

SOUTH COASTAL DAIRY AREA**Towns of Albany and Bunbury Nos. 1-19, Shires of Albany, Denmark and Plantagenet**

| | Milk Vendors and Distributors cents per litre | Milk Shops cents per litre | Consumers cents |
|--|---|-------------------------------|--------------------|
| Ten- or Twenty-litre Bag-in-Crate | 52.17 | 62.24 | 69 per litre |
| 600 millilitre Containers | 56.50 | 63.26 | 44 per 600 ml |
| One-litre Containers | 56.17 | 62.93 | 73 per litre |
| Two-litre Containers | 55.17 | 61.93 | 144 per 2 litres |
| 300 millilitre Containers | 66.50 | 73.26 | 25 per 300 ml |

Shires of Augusta-Margaret River, Balingup, Boyup Brook, Bridgetown, Busselton, Capel, Donnybrook, Greenbushes, Manjimup and Nannup

| | Milk Vendors and Distributors cents per litre | Milk Shops cents per litre | Consumers cents |
|--|---|-------------------------------|--------------------|
| Ten- or Twenty-litre Bag-in-Crate | 53.17 | 63.24 | 70 per litre |
| 600 millilitre Containers | 58.09 | 64.93 | 45 per 600 ml |
| One-litre Containers | 58.09 | 64.93 | 75 per litre |
| Two-litre Containers | 57.09 | 63.93 | 148 per 2 litres |
| 300 millilitre Containers | 66.42 | 73.26 | 25 per 300 ml |

DAIRY INDUSTRY ACT 1973-1983—continued.

INNER WHEAT BELT DAIRY AREA

Town of Northam, Shires of Beverley, Boddington, Brookton, Northam, Pingelly, Toodyay, Wandering and York

| | Milk Vendors and Distributors cents per litre | Milk Shops cents per litre | Consumers cents |
|--|---|-------------------------------|--------------------|
| Ten- or Twenty-litre Bag-in-Crate | 53.17 | 63.24 | 70 per litre |
| 600 millilitre Containers | 57.88 | 64.93 | 45 per 600 ml |
| One-litre Containers | 57.88 | 64.93 | 75 per litre |
| Two-litre Containers | 56.88 | 63.93 | 148 per 2 litres |
| 300 millilitre Containers | 66.21 | 73.26 | 25 per 300 ml |

Shires of Broomehill and Cuballing

| | Milk Vendors and Distributors cents per litre | Milk Shops cents per litre | Consumers cents |
|--|---|-------------------------------|--------------------|
| Ten- or Twenty-litre Bag-in-Crate | 53.17 | 63.24 | 70 per litre |
| 600 millilitre Containers | 57.78 | 64.93 | 47 per 600 ml |
| One-litre Containers | 57.78 | 64.93 | 75 per litre |
| Two-litre Containers | 56.78 | 63.93 | 148 per 2 litres |
| 300 millilitre Containers | 66.50 | 73.26 | 25 per 300 ml |

Town of Geraldton, Shires of Chapman Valley, Dandaragan, Greenough, Moora, and Victoria Plains

| | Milk Vendors and Distributors cents per litre | Milk Shops cents per litre | Consumers cents |
|--|---|-------------------------------|--------------------|
| Ten- or Twenty-litre Bag-in-Crate | 57.17 | 67.24 | 74 per litre |
| 600 millilitre Containers | 61.50 | 68.26 | 47 per 600 ml |
| One-litre Containers | 62.17 | 68.93 | 79 per litre |
| Two-litre Containers | 61.17 | 67.93 | 156 per 2 litres |
| 300 millilitre Containers | 73.17 | 79.93 | 27 per 300 ml |

Shires of Carnamah, Coorow, Irwin, Mingenew, and Three Springs

| | Milk Vendors and Distributors cents per litre | Milk Shops cents per litre | Consumers cents |
|--|---|-------------------------------|--------------------|
| Ten- or Twenty-litre Bag-in-Crate | 59.17 | 69.24 | 76 per litre |
| 600 millilitre Containers | 64.84 | 71.60 | 49 per 600 ml |
| One-litre Containers | 64.17 | 70.93 | 81 per litre |
| Two-litre Containers | 63.17 | 69.93 | 160 per 2 litres |
| 300 millilitre Containers | 73.17 | 79.93 | 27 per 300 ml |

Shires of Cranbrook, Gnowangerup and Tambellup

| | Milk Vendors and Distributors cents per litre | Milk Shops cents per litre | Consumers cents |
|--|---|-------------------------------|--------------------|
| Ten- or Twenty-litre Bag-in-Crate | 55.17 | 65.24 | 72 per litre |
| 600 millilitre Containers | 59.84 | 66.60 | 46 per 600 ml |
| One-litre Containers | 60.17 | 66.93 | 77 per litre |
| Two-litre Containers | 59.17 | 65.93 | 152 per 2 litres |
| 300 millilitre Containers | 69.84 | 76.60 | 26 per 300 ml |

Town of Narrogin, Shires of Katanning, Kojonup, Narrogin, Wagin, West Arthur, Williams and Woodanilling Districts

| | Milk Vendors and Distributors cents per litre | Milk Shops cents per litre | Consumers cents |
|--|---|-------------------------------|--------------------|
| Ten- or Twenty-litre Bag-in-Crate | 53.17 | 63.24 | 70 per litre |
| 600 millilitre Containers | 57.73 | 64.93 | 45 per 600 ml |
| One-litre Containers | 57.73 | 64.93 | 75 per litre |
| Two-litre Containers | 56.73 | 63.93 | 148 per 2 litres |
| 300 millilitre Containers | 66.06 | 73.26 | 25 per 300 ml |

DAIRY INDUSTRY ACT 1973-1983—*continued.***Shire of Northampton District No. 1**

(Kalbarri Townsite)

Shire of Northampton District No. 2

(Shire of Northampton except Kalbarri Townsite)

| | Milk Vendors and Distributors cents per litre | Milk Shops cents per litre | Consumers cents |
|--|---|-------------------------------|--------------------|
| Ten- or Twenty-litre Bag-in-Crate | 59.17 | 69.24 | 76 per litre |
| 600 millilitre Containers | 64.84 | 71.60 | 49 per 600 ml |
| One-litre Containers | 64.17 | 70.93 | 81 per litre |
| Two-litre Containers | 63.17 | 69.93 | 160 per 2 litres |
| 300 millilitre Containers | 73.17 | 79.93 | 27 per 300 ml |

CENTRAL DAIRY AREA

Shires of Corrigin, Cunderdin, Goomalling, Quairading and Tammin Districts

| | Milk Vendors and Distributors cents per litre | Milk Shops cents per litre | Consumers cents |
|--|---|-------------------------------|--------------------|
| Ten- or Twenty-litre Bag-in-Crate | 57.17 | 67.24 | 74 per litre |
| 600 millilitre Containers | 61.50 | 68.26 | 47 per 600 ml |
| One-litre Containers | 62.17 | 68.93 | 79 per litre |
| Two-litre Containers | 61.17 | 67.93 | 156 per 2 litres |
| 300 millilitre Containers | 73.17 | 79.93 | 27 per 300 ml |

Shires of Bruce Rock, Dalwallinu, Dowerin, Kellerberrin, Kondinin, Koorda, Kulin, Lake Grace, Merredin, Mount Marshall, Mukinbudin, Naremben, Nungarin, Trayning, Westonia, Wongan-Ballidu and Wyalkatchem Districts

| | Milk Vendors and Distributors cents per litre | Milk Shops cents per litre | Consumers cents |
|--|---|-------------------------------|--------------------|
| Ten- or Twenty-litre Bag-in-Crate | 59.17 | 69.24 | 76 per litre |
| 600 millilitre Containers | 64.63 | 71.60 | 49 per 600 ml |
| One-litre Containers | 63.96 | 70.93 | 81 per litre |
| Two-litre Containers | 62.96 | 69.93 | 160 per 2 litres |
| 300 millilitre Containers | 72.96 | 79.93 | 27 per 300 ml |

Shires of Dumbleyung and Wickepin Districts
(with the exception of the Yealering portion)

| | Milk Vendors and Distributors cents per litre | Milk Shops cents per litre | Consumers cents |
|--|---|-------------------------------|--------------------|
| Ten- or Twenty-litre Bag-in-Crate | 55.17 | 65.24 | 72 per litre |
| 600 millilitre Containers | 59.45 | 66.60 | 46 per 600 ml |
| One-litre Containers | 59.78 | 66.93 | 77 per litre |
| Two-litre Containers | 58.78 | 65.93 | 152 per 2 litres |
| 300 millilitre Containers | 69.84 | 76.60 | 26 per 300 ml |

Shire of Kent District
(previously Nyabing-Pingrup)

| | Milk Vendors and Distributors cents per litre | Milk Shops cents per litre | Consumers cents |
|--|---|-------------------------------|--------------------|
| Ten- or Twenty-litre Bag-in-Crate | 57.17 | 67.24 | 74 per litre |
| 600 millilitre Containers | 61.50 | 68.26 | 47 per 600 ml |
| One-litre Containers | 62.17 | 68.93 | 79 per litre |
| Two-litre Containers | 61.17 | 67.93 | 156 per 2 litres |
| 300 millilitre Containers | 73.17 | 79.93 | 27 per 300 ml |

Shires of Morawa, Mullewa and Perenjori Districts

| | Milk Vendors and Distributors cents per litre | Milk Shops cents per litre | Consumers cents |
|--|---|-------------------------------|--------------------|
| Ten- or Twenty-litre Bag-in-Crate | 59.17 | 69.24 | 76 per litre |
| 600 millilitre Containers | 64.84 | 71.60 | 49 per 600 ml |
| One-litre Containers | 64.17 | 70.93 | 81 per litre |
| Two-litre Containers | 63.17 | 69.93 | 160 per 2 litres |
| 300 millilitre Containers | 73.17 | 79.93 | 27 per 300 ml |

DAIRY INDUSTRY ACT 1973-1983—continued

Shire of Wickepin District
(Yealering portion)

| | Milk Vendors and Distributors cents per litre | Milk Shops cents per litre | Consumers cents |
|-----------------------------------|---|-------------------------------|--------------------|
| Ten- or Twenty-litre Bag-in-Crate | 55.17 | 65.24 | 72 per litre |
| 600 millilitre Containers | 59.68 | 66.60 | 46 per 600 ml |
| One-litre Containers | 59.76 | 66.93 | 77 per litre |
| Two-litre Containers | 58.76 | 65.93 | 152 per 2 litres |
| 300 millilitre Containers | 69.43 | 76.60 | 26 per 300 ml |

EASTERN GOLDFIELDS DAIRY AREA

Towns of Boulder and Kalgoorlie, Shire of Kalgoorlie District
(now known as Town of Kalgoorlie and Shire of Boulder)

| | Milk Vendors and Distributors cents per litre | Milk Shops cents per litre | Consumers cents |
|-----------------------------------|---|-------------------------------|--------------------|
| Ten- or Twenty-litre Bag-in-Crate | 59.17 | 69.24 | 76 per litre |
| 600 millilitre Containers | 63.86 | 71.60 | 49 per 600 ml |
| One-litre Containers | 63.19 | 70.93 | 81 per litre |
| Two-litre Containers | 62.19 | 69.93 | 160 per 2 litres |
| 300 millilitre Containers | 72.19 | 79.93 | 27 per 300 ml |

Shire of Coolgardie District

| | Milk Vendors and Distributors cents per litre | Milk Shops cents per litre | Consumers cents |
|-----------------------------------|---|-------------------------------|--------------------|
| Ten- or Twenty-litre Bag-in-Crate | 59.17 | 69.24 | 76 per litre |
| 600 millilitre Containers | 64.50 | 71.60 | 49 per 600 ml |
| One-litre Containers | 63.53 | 70.93 | 81 per litre |
| Two-litre Containers | 62.53 | 69.93 | 160 per 2 litres |
| 300 millilitre Containers | 72.53 | 79.93 | 27 per 300 ml |

Shire of Dundas District

| | Milk Vendors and Distributors cents per litre | Milk Shops cents per litre | Consumers cents |
|-----------------------------------|---|-------------------------------|--------------------|
| Ten- or Twenty-litre Bag-in-Crate | 59.17 | 69.24 | 76 per litre |
| 600 millilitre Containers | 64.84 | 71.60 | 49 per 600 ml |
| One-litre Containers | 64.17 | 71.93 | 81 per litre |
| Two-litre Containers | 63.17 | 70.93 | 160 per 2 litres |
| 300 millilitre Containers | 73.17 | 79.93 | 27 per 300 ml |

Shire of Yilgarn District

| | Milk Vendors and Distributors cents per litre | Milk Shops cents per litre | Consumers cents |
|-----------------------------------|---|-------------------------------|--------------------|
| Ten- or Twenty-litre Bag-in-Crate | 59.17 | 69.24 | 76 per litre |
| 600 millilitre Containers | 64.84 | 71.60 | 49 per 600 ml |
| One-litre Containers | 64.17 | 70.93 | 81 per litre |
| Two-litre Containers | 63.17 | 69.93 | 160 per 2 litres |
| 300 millilitre Containers | 73.17 | 79.93 | 27 per 300 ml |

SOUTH EAST COASTAL DAIRY AREA

Shire of Ravensthorpe

(Now known as Shire of Ravensthorpe and Shire of Jerramungup)

| | Milk Vendors and Distributors cents per litre | Milk Shops cents per litre | Consumers cents |
|-----------------------------------|---|-------------------------------|--------------------|
| Ten- or Twenty-litre Bag-in-Crate | 55.17 | 65.24 | 72 per litre |
| 600 millilitre Containers | 59.84 | 66.60 | 46 per 600 ml |
| One-litre Containers | 60.17 | 66.93 | 77 per litre |
| Two-litre Containers | 59.17 | 65.93 | 152 per 2 litres |
| 300 millilitre Containers | 69.84 | 76.60 | 26 per 300 ml |

DAIRY INDUSTRY ACT 1973-1983—*continued.*

| | | | | Shire of Esperance District | | |
|-----------------------------------|------|------|------|---|-------------------------------|--------------------|
| | | | | Milk Vendors and Distributors cents per litre | Milk Shops cents per litre | Consumers cents |
| Ten- or Twenty-litre Bag-in-Crate | | | | 58.17 | 68.24 | 75 per litre |
| 600 millilitre Containers | | | | 62.31 | 69.93 | 48 per 600 ml |
| One-litre Containers | | | | 62.31 | 69.93 | 80 per litre |
| Two-litre Containers | | | | 61.31 | 68.93 | 158 per 2 litres |
| 300 millilitre Containers | | | | 72.31 | 79.93 | 27 per 300 ml |

It is hereby notified that the following prices and rates for milk fixed under the Dairy Industry Act 1973 (aa) and published in the undermentioned *Government Gazette* are ineffective after 31 January 1985:—

For all prices and rates for milk in *Government Gazette* No. 64 dated 31 August 1984 on pages 2830-2838 inclusive.

J. C. NICHOLLS,
Manager.

STATE TENDER BOARD OF WESTERN AUSTRALIA

Tenders for Government Supplies

| Date of Advertising | Schedule No. | Supplies Required | Date of Closing |
|---------------------|--------------|---|-----------------|
| 1985 | | | 1985 |
| Jan. 11 | 56A1985 | Industrial Footwear (1 year period)—Various Government Departments | Jan. 31 |
| Jan. 11 | 220A1985 | 100mm Nominal Diameter Steel Pipe (1985 to 1986) | Jan. 31 |
| Jan. 11 | 66A1985 | Fish (1 year period)—Various Government Departments | Jan. 31 |
| Jan. 18 | 226A1985 | 600 Line per minute Remote Line Printer two (2) only—Government Stores Department | Jan. 31 |
| Jan. 18 | 230A1985 | Crushed aggregate—Geraldton Division—M.R.D. | Jan. 31 |
| Jan. 18 | 231A1985 | Crushed aggregate—Northam Division—M.R.D. | Jan. 31 |
| Jan. 11 | 1A1985 | Paper Bags, Bed Pan Covers and Urinal Covers (1 year period)—Various Government Departments | Feb. 7 |
| Jan. 11 | 217A1985 | Water Heaters for the Subiaco Wastewater Treatment Plant—(Recalled)—M.W.A. | Feb. 7 |
| Jan. 18 | 11A1985 | Machine Cutting Tools (6 or 12 month period)—Various Government Departments | Feb. 7 |
| Jan. 18 | 228A1985 | Personal Computer System, Population Dynamics Research—Department of Fisheries & Wildlife | Feb. 7 |
| 1984 | | | |
| Dec. 14 | 976A1984 | Automated Library System—Education Dept | Feb. 14 |
| 1985 | | | |
| Jan. 18 | 227A1985 | Hydrogen Peroxide to M.W.A. Water Treatment Plants (1985/87)—Metropolitan Water Authority | Feb. 14 |
| Jan. 25 | 68A1985 | Poultry—Various Government Departments | Feb. 14 |
| Jan. 25 | 233A1985 | 4WD Front End Loader Extending Backhoe one (1) only and 4WD Front End Loader one (1) only—Public Works Department | Feb. 14 |
| Jan. 25 | 234A1985 | Numerically Controlled Wood Routing Machine one (1) only—Education Department | Feb. 14 |
| Jan. 25 | 235A1985 | Word Processing System—Dept. of Community Service | Feb. 14 |
| Jan. 25 | 236A1985 | Fume Cupboards eight (8) only—Education Dept. | Feb. 14 |
| Jan. 25 | 237A1985 | Slip on type fire fighting units four (4) only—Bush Fires Board | Feb. 14 |
| Jan. 25 | 239A1985 | Table Top Trucks with Payloads not exceeding 2.9 tonnes eight (8) only—Metropolitan Water Authority | Feb. 14 |
| Jan. 25 | 245A1985 | Secondhand 'Port' Single Row Potato Harvester for Manjimup Research Station—Dept of Agriculture | Feb. 14 |
| Jan. 11 | 213A1985 | Microcomputer Based Digitising System and Microcomputer Based Water Consumption Recording System—M.W.A. | Feb. 21 |
| Jan. 25 | 238A1985 | Computer Hardware for the Government Printing Office | Feb. 28 |
| | | <i>Service</i> | |
| 1985 | | | |
| Jan. 11 | 223A1985 | Prosthetic Services (Recalled) (3 Year period)—Health Dept. of W.A. | Jan. 31 |

STATE TENDER BOARD OF WESTERN AUSTRALIA—*continued.**For Sale by Tender*

| Date of Advertising | Schedule No. | For Sale | Date of Closing |
|---------------------|--------------|---|-----------------|
| 1985 | | | 1985 |
| Jan. 11 | 208A1985 | Cafeteria Kitchen Equipment at East Perth | Jan. 31 |
| Jan. 11 | 209A1985 | Scrap Copper Wire at East Perth | Jan. 31 |
| Jan. 11 | 210A1985 | Diesel Engine Powered Water Pump Plant at Merredin | Jan. 31 |
| Jan. 11 | 211A1985 | Scrap Steel at Kununurra | Jan. 31 |
| Jan. 11 | 214A1985 | AB Dick Offset 360, Paper Plate Maker and Consumables at East Perth | Jan. 31 |
| Jan. 11 | 215A1985 | Used Tyres at Como | Jan. 31 |
| Jan. 11 | 216A1985 | Tyres and Tubes at South Perth | Jan. 31 |
| Jan. 11 | 218A1985 | Chamberlain Rims with Tyres four (4) only and Clutch Pressure Plates (Recalled) at East Perth | Jan. 31 |
| Jan. 11 | 219A1985 | Surplus Equipment at South Perth | Jan. 31 |
| Jan. 11 | 222A1985 | 1983 Commodore VH Sedan (MRD 6622) at South Hedland | Jan. 31 |
| Jan. 18 | 224A1985 | 1980 Landrover Van (MRD 4950) at East Perth | Feb. 7 |
| Jan. 18 | 225A1985 | Pacific Raygo 400A Self Propelled Vibrating Roller (MRD 804) at East Perth | Feb. 7 |
| Jan. 18 | 229A1985 | 1977 Ford Flat Top Truck (MRD 1889) (Recalled) at East Perth | Feb. 7 |
| Jan. 25 | 232A1985 | 19 Vehicles various at Mundaring Weir | Feb. 14 |
| Jan. 25 | 240A1985 | 1976 Toyota Coaster 22 Seater Bus (UQZ 265) at Busselton | Feb. 14 |
| Jan. 25 | 241A1985 | 1967 Chamberlain Commando Rear End Loader (UQE 638) at Busselton | Feb. 14 |
| Jan. 25 | 242A1985 | 1967 Chamberlain Rear End Loader (UQE 645) at Manjimup | Feb. 14 |
| Jan. 25 | 243A1985 | 1981 Toyota Hilux 4 x 4 Aluminium Tray Top (XQN 788) at Manjimup | Feb. 14 |
| Jan. 25 | 244A1985 | 1978 Toyota Dyna DC 4 x 2 (XQF 503), 1972 Dodge D/C 4 x 2 Table Top Truck (UQM 275), 1972 Dodge D/C 4 x 2 Table Top Truck (XQK 582) at Collie | Feb. 14 |

Tenders addressed to the Chairman, State Tender Board, 815 Hay Street, Perth. will be received for the abovementioned schedules until 10 a.m. on the dates of closing.

Tenders must be properly endorsed on envelopes otherwise they are liable to rejection.

Tender forms and full particulars may be obtained on application at the Tender Board Office, 815 Hay Street, Perth and at points of inspection.

No Tender necessarily accepted.

B. E. CORBOY,
Chairman, Tender Board

ACCEPTED TENDERS

| Schedule No. | Particulars | Contractor | Rate |
|-----------------------------|---|---|--|
| <i>Supply and Delivery</i> | | | |
| 721A1984 | Two (2) only Aperature Cords (35mm) Plain Paper Printers—M.W.A. | OCE Reprographics Ltd. | \$16 500 each |
| 851A1984 | Mobile Data Units (10 only) with Printers associated equipment and Radio interface (1 only)—Police Dept | Deltec Pacific | Item 1 \$2 590 Item 2 \$285 Item 3 \$4 110 |
| 858A1984 | 63kW Four Wheel Drive Diesel Tractor one (1) only—Dept of Agriculture | A. & M. Truck Centre | \$43 000 each |
| 862A1984 | Insulated Rail Joint Kit—Westrail | Thompsons-Byron Jackson | \$159.50 Kit F.O.R. |
| 877A1984 | One (1) only General Purpose Binding Systems—Government Printing Office | Gestetner Pty Ltd | \$3 960 each |
| <i>Purchase and Removal</i> | | | |
| 885A1984 | Fork Lift Truck (UQG 517)—P.W.D. at Karratha | Raytone Motors Pty Ltd | \$3 577 |
| 888A1984 | Holden Gemini Sedan (XQM 225)—P.W.D. at Derby | J. Drew | \$3 060.60 |
| 890A1984 | Surplus Stores—Dept of Mines | Various | Details on application |
| 893A1984 | Holden 1 tonne cab/chassis table top (XQS 602)—P.W.D. at Kalgoorlie | Highway Motors Pty Ltd | \$4 607 |
| 895A1984 | Tool Trailer (XQT 207)—P.W.D. at Karratha | Richells Building Maintenance Contractors | \$130 |
| 953A1984 | Datsun Utility (XQP 859)—P.W.D. at Derby | Raymack Motors Pty Ltd | \$2 508 |
| 954A1984 | 1982 Holden Utility (MRD 6376)—M.R.D. at Kununurra | J. D. Brittain | \$4 800 |
| 957A1984 | Holden Utility (XQK 348)—P.W.D. at Kalgoorlie | R. L. Hawke | \$2 955 |
| 965A1984 | Nissan 12 seater bus (XQD 192)—P.W.D. at East Perth | Derry Wholesale | \$1 411 |
| 966A1984 | 1980 Toyota Dyna Truck (XQL 925)—P.W.D. at Kalgoorlie | R. L. Hawke | \$3 455 |

STATE TENDER BOARD OF WESTERN AUSTRALIA—*continued.**Acceptance of Tenders—continued*

| Schedule No. | Particulars | Contractor | Rate |
|----------------------------------|--|--|---------|
| 967A1984 | 1982 Ford Falcon Sedan (XQR 245) | M. Pergoraro | \$7 510 |
| | 1981 Ford Falcon Station Wagon (QXN 667)— P.W.D. at Kalgoorlie | R. L. Hawke | \$5 255 |
| 971A1984 | 1983 Ford Falcon Wagon (XQR 408)—P.W.D. at Karratha | A. W. Hodges | \$6 160 |
| 972A1984 | 1982 Mitsubishi Utility (MRD 6482)—M.R.D. at Kununurra | Garvon Constructions | \$2 955 |
| 975A1984 | 1982 Ford Falcon Sedan (XQP 161)—P.W.D. at Karratha | J. Berghan | \$6 650 |
| 982A1984 | 1982 Gemini Panel Van (MRD 6476) | R. D. Quinn | \$3 115 |
| | 1983 Holden Panel Van (MRD 6624) | J. L. DeCelis | \$4 100 |
| | —M.R.D. at East Perth | | |
| 984A1984 | 1953 Bedford School Bus (UQE 396) | Kalamunda & Districts Hist. Soc. | \$500 |
| | Bedford School Bus (UQE 397) | Kalamunda & Districts Hist. Soc. | \$100 |
| | —Education Dept at East Perth | | |
| <i>Decline of all Tenders</i> | | | |
| 867A1984 | Dodge Dual Cab Tray Top Truck (XQG 677) —P.W.D. | | |
| <i>Cancellation of Contracts</i> | | | |
| 36A1984 | Item 140 Ammonia Opaque Linen—Various Government Departments | Parker Blue Printers Pty Ltd | |
| <i>Extensions of Contracts</i> | | | |
| 949A1978 | Supply—Liquid Medical Oxygen—Various Gov- ernment Departments, Hospitals and Institu- tions | C.I.G. Medishield Ramsay Liquid Air WA Pty Ltd | |
| 340A1982 | Supply—Industrial, Domestic & Medical Gases —Various Government Departments | Various | |
| 753A1983 | Supply—IBM Compatible Computer Equip- ment—Treasury | Telex Computer Products Inter- national Ltd IBM Australia Ltd | |
| 10A1983 | Service—Recharging Government owned Cylin- ders with acetylene and gas services—Various Government Depts | Commonwealth Industrial Gases Ltd | |

MAIN ROADS DEPARTMENT

Tenders

Tenders are invited for the following projects.

Tender documents are available from the Clerk-in-Charge, Orders Section, Main Roads Department, Waterloo Crescent, East Perth.

| Tender No. | Description | Closing Date |
|-------------|---|------------------|
| 183/84 | Complete external painting to two (2) MRD houses at Derby. Documents also available MRD office, Derby | 6 February, 1985 |

ACCEPTANCE OF TENDERS

| Tender No. | Description | Successful Tenderer | Amount |
|-------------|---|------------------------------------|---------------|
| 141/84 | Extruded concrete kerbing—Metropolitan Division | Kerb Qic & Co | \$ 201 892.50 |
| 173/84 | Load and cart gravel—Albany Highway (Tenterden Area) Albany Division | Albany Industrial Services Pty Ltd | 18 209.50 |
| 171/84 | Load and cart gravel base course Debesa Pit to stockpiles Great Northern Highway | P. E. Jess & Sons.... | 24 800.00 |
| 83/84 | Road reconstruction and widening on Northam—Cranbrook Road (Narrogin Area) | CTC Joint Venture | 989 461.84 |
| 124/84 | Asphalt surfacing of Bunbury Highway between Phoenix Road and Fanstone Avenue within the City of Cockburn | Hot Mix Limited | 386 520.00 |
| 69/84 | Cleaning of industrial buildings, Main Roads Dept Wodehouse Street, Derby | Nifty Cleaners | 23 400.00 |
| 164/84 | Supply and hanging of manufactured curtains at Lot 165 Marconi Road, Albany | Albany Curtain Centre | 819.67 |

N. BEARDSSELL,
Acting Secretary, Main Roads.

APPOINTMENTS.

(Under section 6 of the Registration of Births, Deaths and Marriages Act 1961-1979.)

Registrar General's Office.
Perth, 17 January 1985.

THE following appointments have been approved:—

R.G. No. 83/73.—That Sergeant Kevin John Deveraux has been appointed as Assistant District Registrar of Births and Deaths for the Katanning Registry District to maintain an office at Kojonup *vice* of Senior Constable A. T. Chilcott. This appointment dates from 4 January 1985.

R.G. No. 393/73.—That Sergeant Keith Sydney Rosser has been appointed as Assistant District Registrar of Births, Deaths and Marriages for the Gascoyne Registry District to maintain an office at Exmouth during the absence on leave of Sergeant C. E. Petersen. This appointment dates from 7 January 1985 to 7 February 1985.

R.G. No. 82/71.—That Sergeant Bruce Arthur Pendlebury has been appointed as Assistant District Registrar of Births and Deaths for the Merredin Registry District to maintain an office at Kellerberrin *vice* of Sergeant B. K. McCullough. This appointment dates from 9 January 1985.

D. G. STOCKINS,
Registrar General.

State of Western Australia.

PETROLEUM ACT 1967-1981.

Notice of Grant of First Renewal of Exploration Permit.

Department of Mines,
Perth, 16 January 1985.

EXPLORATION PERMIT No. 137 held by Avon Engineering Pty. Ltd. of 47 Outram Street, West Perth, Western Australia 6005 and J. O. Clough and Son Pty. Ltd. of 4th Floor, 22 Mount Street, Perth, Western Australia 6000 has been renewed in accordance with the provisions of the above Act for a further period of five (5) years commencing on the day after the day on which the previous permit term ceased to have effect.

D. R. KELLY,
Director General and
Under Secretary for Mines.

MINING ACT 1978-1983.

Notice of Application to Forfeit.

Department of Mines,
Perth, 21 January 1985.

IN accordance with Regulation 49 (2) (c) of the Mining Act 1978-1983, notice is hereby given that unless the rent due on the undermentioned Prospecting Licences is paid before 10.00 a.m. on 14 February 1985, the licences are liable for forfeiture under the provisions of section 96(1) for breach of covenant, *viz*, non-payment of rent:

D. REYNOLDS,
Warden.

To be heard in the Warden's Court, Leonora on 14 February 1985.

EAST MURCHISON MINERAL FIELD.

Lawlers District.

Prospecting Licence.

- 36/11—Simpson, Bruce Clifford; Rundell, Jeffrey John.
36/12—Simpson, Bruce Clifford; Rundell, Jeffrey John.
36/63—Money, John Robert Venn.
36/66—Hannaford, Bernard John.
36/171—Asarco (Australia) Pty Ltd.
36/172—Asarco (Australia) Pty Ltd.
36/173—Asarco (Australia) Pty Ltd.
36/205—Asarco (Australia) Pty Ltd.
36/206—Asarco (Australia) Pty Ltd.
36/207—Asarco (Australia) Pty Ltd.

- 36/208—Asarco (Australia) Pty Ltd.
36/213—Asarco (Australia) Pty Ltd.
36/214—Asarco (Australia) Pty Ltd.
36/217—Asarco (Australia) Pty Ltd.
36/218—Asarco (Australia) Pty Ltd.
36/221—Asarco (Australia) Pty Ltd.
36/223—Asarco (Australia) Pty Ltd.
36/224—Asarco (Australia) Pty Ltd.
36/226—Asarco (Australia) Pty Ltd.
36/227—Asarco (Australia) Pty Ltd.
36/231—Asarco (Australia) Pty Ltd.
36/235—Asarco (Australia) Pty Ltd.
36/236—Asarco (Australia) Pty Ltd.
36/237—Asarco (Australia) Pty Ltd.

Lawlers District.

Prospecting Licence.

- 36/244—Lachlan Exploration Ltd; Rytech Pty Ltd; Liversidge, Karen Joy.
36/245—Lachlan Exploration Ltd; Rytech Pty Ltd; Liversidge, Karen Joy.
36/246—Lachlan Exploration Ltd; Rytech Pty Ltd; Liversidge, Karen Joy.
36/247—Lachlan Exploration Ltd; Rytech Pty Ltd; Liversidge, Karen Joy.
36/248—Lachlan Exploration Ltd; Rytech Pty Ltd; Liversidge, Karen Joy.
36/249—Lachlan Exploration Ltd; Rytech Pty Ltd; Liversidge, Karen Joy.

MT MARGARET MINERAL FIELD.

Mt Malcolm District.

Prospecting Licence.

- 37/53—Hadfield, Neil Winton; Walley, Hugh Gordon.
37/86—Semczuk, Gregory Anton; Martin, Brian David.
37/135—King, Neville Leon.
37/266—Rogers Holdings Pty Ltd.
37/272—Rogers, Ronald Joseph; Rogers, David Ronald.
37/275—Gold Unit Securities Pty Ltd.
37/319—Jones, David Clifford; Demasson, Trevor Michael.
37/323—Carbon Minerals N.L.
37/324—Carbon Minerals N.L.
37/325—Carbon Minerals N.L.
37/326—Carbon Minerals N.L.
37/327—Carbon Minerals N.L.
37/328—Carbon Minerals N.L.
37/329—Carbon Minerals N.L.
37/330—Carbon Minerals N.L.
37/331—Carbon Minerals N.L.
37/332—Carbon Minerals N.L.
37/333—Carbon Minerals N.L.
37/334—Carbon Minerals N.L.
37/335—Carbon Minerals N.L.
37/336—Carbon Minerals N.L.
37/337—Carbon Minerals N.L.
37/345—Coyle, John William; Clements, Shaun Alan.
37/360—Taylor, Vernon Ross.
37/361—Taylor, Vernon Ross.
37/362—Taylor, Vernon Ross.
37/363—Taylor, Vernon Ross.
37/364—Taylor, Vernon Ross.
37/365—Taylor, Vernon Ross.
37/366—Taylor, Vernon Ross.
37/367—Taylor, Vernon Ross.
37/368—Taylor, Vernon Ross.
37/369—Taylor, Vernon Ross.
37/380—Goldfields Prospecting Areas Pty Ltd; Edwards, Cranston Gilbert.
37/392—Ascot Holdings Pty Ltd.
37/393—Ascot Holdings Pty Ltd.
37/394—Ascot Holdings Pty Ltd.
37/418—Carbon Minerals N.L.
37/419—Carbon Minerals N.L.
37/420—Carbon Minerals N.L.
37/421—Carbon Minerals N.L.
37/422—Carbon Minerals N.L.
37/423—Carbon Minerals N.L.
37/424—Carbon Minerals N.L.
37/425—Carbon Minerals N.L.
37/426—Carbon Minerals N.L.
37/427—Carbon Minerals N.L.
37/434—Hewson, Colin.
37/435—Hewson, Colin.
37/436—Hewson, Colin.

- 37/459—Campbell, Joan Lynnette; Braddon, Hilda Margarat; Campbell, Rodney Edgar; Braddon, Ian.
- 37/460—Henry, Wayne Laurence.
- 37/469—Kierath, William Edward.
- 37/472—Brooks, William Paul; Tobias, Rita Marian.
- 37/473—Brooks, William Paul; Tobias, Rita Marian.
- 37/481—Goldfields Prospecting Areas Pty Ltd; Edwards, Cranston Gilbert.
- 37/484—Clayton, Donald Albert.
- 37/487—Goldfields Prospecting Areas Pty Ltd; Edwards, Cranston Gilbert.
- 37/490—Urquhart, Maurice McDougal.
- 37/491—Urquhart, Maurice McDougal.
- 37/492—Urquhart, Maurice McDougal.
- 37/493—Yukovich, George.
- 37/514—Jacobs, Wilhelm.
- 37/541—Johnson, Robert William; Johnson, William Henry; Sampson, Peter Goodwin; Fisher, Graeme Douglas; Durkin, Terence Lloyd.
- 37/542—Johnson, Robert William; Johnson, William Henry; Sampson, Peter Goodwin; Fisher, Graeme Douglas; Durkin, Terence Lloyd.
- 37/543—Johnson, Robert William; Johnson, William Henry; Sampson, Peter Goodwin; Fisher, Graeme Douglas; Durkin, Terence Lloyd.
- 37/544—Johnson, Robert William; Johnson, William Henry; Sampson, Peter Goodwin; Fisher, Graeme Douglas; Durkin, Terence Lloyd.
- 37/569—Dear, Laurie; Barnes, Cyril.
- 37/575—Goldfields Prospecting Areas Pty Ltd; Edwards, Cranston Gilbert.
- 37/576—Dickman, Daryn John; Brand, Michael Buster.
- 37/578—Dickman, Daryn John.
- 37/594—Goldfields Prospecting Areas Pty Ltd.
- 37/599—Caswell, Bryan Stanislaus.
- 37/614—Demasson, Trevor Michael; Jones, David Clifford.
- 37/615—Demasson, Trevor Michael; Jones, David Clifford.
- 37/622—Gold Unit Securities Pty Ltd.
- 37/623—Gold Unit Securities Pty Ltd.
- 37/624—Gold Unit Securities Pty Ltd.
- 37/625—Gold Unit Securities Pty Ltd.
- 37/626—Gold Unit Securities Pty Ltd.
- 37/629—Gold Unit Securities Pty Ltd.
- 37/630—Gold Unit Securities Pty Ltd.
- 37/648—Demasson, Trevor Michael.
- 37/651—Johnson, Robert William; Johnson, William Henry; Sampson, Peter Goodwin; Fisher, Graeme Douglas; Durkin, Terence Lloyd.
- 37/652—Johnson, Robert William; Johnson, William Henry; Sampson, Peter Goodwin; Fisher, Graeme Douglas; Durkin, Terence Lloyd.
- 37/653—Johnson, Robert William; Johnson, William Henry; Sampson, Peter Goodwin; Fisher, Graeme Douglas; Durkin, Terence Lloyd;
- 37/658—Tolputt, Ronald Charles.
- 37/667—Carbon Minerals N.L.
- 37/668—Carbon Minerals N.L.
- 37/669—Carbon Minerals N.L.
- 37/670—Carbon Minerals N.L.
- 37/671—Carbon Minerals N.L.
- 37/672—Carbon Minerals N.L.
- 37/673—Carbon Minerals N.L.
- 37/674—Carbon Minerals N.L.
- 37/675—Carbon Minerals N.L.
- 37/676—Carbon Minerals N.L.
- 37/677—Carbon Minerals N.L.
- 37/678—Carbon Minerals N.L.
- 37/698—Kinex Pty Limited.
- 37/703—Kinex Pty Limited.
- 37/704—Kinex Pty Limited.
- 37/707—Kinex Pty Limited.
- 37/708—Kinex Pty Limited.
- 37/712—Geonomics Pty Ltd; Atacama Mining Corporation Pty Ltd.
- 37/713—Geonomics Pty Ltd; Atacama Mining Corporation Pty Ltd.
- 37/714—Geonomics Pty Ltd; Atacama Mining Corporation Pty Ltd.
- 37/716—Gem Exploration and Minerals Ltd.
- 37/717—Gem Exploration and Minerals Ltd.
- 37/718—Gem Exploration and Minerals Ltd.
- 37/721—Kinex Pty Limited.
- 37/731—Kinex Pty Limited.
- 37/732—Kinex Pty Limited.
- 37/733—Kinex Pty Limited.
- 37/734—Kinex Pty Limited.
- 37/737—Nunn, Peter John.
- 37/738—Demasson, Trevor Michael.
- 37/739—Demasson, Trevor Michael.
- 37/740—Demasson, Trevor Michael.
- 37/763—Mainwood, Denis Harold.
- 37/765—Mainwood, Denis Harold.
- 37/766—Mainwood, Denis Harold.
- 37/768—Mainwood, Denis Harold.
- 37/769—Foale, Sharon Marie.
- 37/770—Lorimer, George Edward.
- 37/804—Lorimer, John Marcus.
- 37/812—Goldfields Prospecting Areas Pty Ltd; Edwards, Cranston Gilbert.
- 37/813—Goldfields Prospecting Areas Pty Ltd; Edwards, Cranston Gilbert.
- 37/814—Goldfields Prospecting Areas Pty Ltd; Edwards, Cranston Gilbert.
- 37/815—Goldfields Prospecting Areas Pty Ltd; Edwards, Cranston Gilbert.
- 37/816—Goldfields Prospecting Areas Pty Ltd; Edwards, Cranston Gilbert.
- 37/817—Goldfields Prospecting Areas Pty Ltd; Edwards, Cranston Gilbert.
- 37/818—Goldfields Prospecting Areas Pty Ltd; Edwards, Cranston Gilbert.
- 37/819—Goldfields Prospecting Areas Pty Ltd; Edwards, Cranston Gilbert.
- 37/820—Goldfields Prospecting Areas Pty Ltd; Edwards, Cranston Gilbert.
- 37/821—Goldfields Prospecting Areas Pty Ltd; Edwards, Cranston Gilbert.
- 37/822—Goldfields Prospecting Areas Pty Ltd; Edwards, Cranston Gilbert.
- 37/823—Goldfields Prospecting Areas Pty Ltd; Edwards, Cranston Gilbert.
- 37/824—Johnson, Chad Graeme.
- 37/825—Johnson, Chad Graeme.
- 37/826—Johnson, Chad Graeme.
- 37/827—Johnson, Chad Graeme.
- 37/829—Johnson, Chad Graeme.
- 37/830—Johnson, Chad Graeme.
- 37/831—Johnson, Chad Graeme.
- 37/832—Johnson, Chad Graeme.
- 37/834—Johnson, Chad Graeme.
- 37/835—Johnson, Chad Graeme.
- 37/844—Johnson, Chad Graeme.
- 37/845—Johnson, Chad Graeme.
- 37/861—White, Peter John.
- 37/862—Jacobs Wilhelm.
- 37/863—Pilfin Securities Pty Ltd; Epis, James Gregory.
- 37/864—Pilfin Securities Pty Ltd; Epis, James Gregory.
- 37/865—Pilfin Securities Pty Ltd; Epis, James Gregory.
- 37/866—Pilfin Securities Pty Ltd; Epis, James Gregory.
- 37/921—Mainwood, Denis Harold.
- 37/923—Mainwood, Denis Harold.
- 37/924—Mainwood, Denis Harold.
- 37/927—Mainwood, Denis Harold.
- 37/928—Mainwood, Denis Harold.
- 37/929—Mainwood, Denis Harold.
- 37/930—Mainwood, Denis Harold.
- 37/932—Mainwood, Denis Harold.
- 37/933—Mainwood, Denis Harold.
- 37/934—Mainwood, Denis Harold.
- 37/935—Mainwood, Denis Harold.
- 37/936—Mainwood, Denis Harold.
- 37/937—Mainwood, Denis Harold.
- 37/938—Mainwood, Denis Harold.
- 37/939—Mainwood, Denis Harold.
- 37/940—Mainwood, Denis Harold.
- 37/940A—Millington, Stephen John; Flavelle, Margaret Louise; Flavelle, Alan John; Jackson, Patricia Ellen; Millar, David; Pardi Proprietary Limited.
- 37/941—Millington, Stephen John; Flavelle, Margaret Louise; Flavelle, Alan John; Jackson, Patricia Ellen; Millar, David; Pardi Proprietary Limited.
- 37/942—Millington, Stephen John; Flavelle, Margaret Louise; Flavelle, Alan John; Jackson, Patricia Ellen; Millar, David; Pardi Proprietary Limited.

- 37/943—Millington, Stephen John; Flavelle, Margaret Louise; Flavelle, Alan John; Jackson, Patricia Ellen; Millar, David; Pardi Proprietary Limited.
 37/944—Millington, Stephen John; Flavelle, Margaret Louise; Flavelle, Alan John; Jackson, Patricia Ellen; Millar, David; Pardi Proprietary Limited.
 37/945—Millington, Stephen John; Flavelle, Margaret Louise; Flavelle, Alan John; Jackson, Patricia Ellen; Millar, David; Pardi Proprietary Limited.
 37/965—Baker, Robert Albert Lawrence; Rogers, Ronald Joseph.
 37/970—Sullivan, Mervyn Ross; Sullivan, James Noel; Sullivan, Donald Anthony.
 37/971—Sullivan, Mervyn Ross; Sullivan, James Noel; Sullivan, Donald Anthony.
 37/792—Sullivan, Mervyn Ross; Sullivan, James Noel; Sullivan, Donald Anthony.
 37/973—Sullivan, Mervyn Ross; Sullivan, James Noel; Sullivan, Donald Anthony.
 37/992—Tern Minerals NL.
 37/1011—Frederickson, Erlend Jacques.
 37/1012—Frederickson, Erlend Jacques.
 37/1013—Frederickson, Erlend Jacques.
 37/1014—Frederickson, Erlend Jacques.
 37/1015—Frederickson, Erlend Jacques.
 37/1016—Frederickson, Erlend Jacques.
 37/1017—Frederickson, Erlend Jacques.
 37/1018—Frederickson, Erlend Jacques.
 37/1019—Frederickson, Erlend Jacques.
 37/1020—Frederickson, Erlend Jacques.
 37/1021—Frederickson, Erlend Jacques.
 37/1022—Frederickson, Erlend Jacques.
 37/1023—Frederickson, Erlend Jacques.
 37/1024—Frederickson, Erlend Jacques.
 37/1025—Frederickson, Erlend Jacques.

Mt. Margaret District.

Prospecting Licence.

- 38/96—Stansby, Kevin John.
 38/117—Mason, Galvin Patrick; King, Neville Leon; Lorimer, John Marcus; McKnight, Russell Geoffrey.
 38/134—Gerardi, Robert Leno.
 38/181—Carbon Minerals NL.
 38/187—Carbon Minerals NL.
 38/188—Carbon Minerals NL.
 38/189—Carbon Minerals NL.
 38/190—Carbon Minerals NL.
 38/191—Carbon Minerals NL.
 38/192—Carbon Minerals NL.
 38/193—Carbon Minerals NL.
 38/194—Carbon Minerals NL.
 38/233—Belcrest Corporation Ltd.
 38/234—Belcrest Corporation Ltd.
 38/235—Belcrest Corporation Ltd.
 38/236—Belcrest Corporation Ltd.
 38/237—Belcrest Corporation Ltd.
 38/238—Belcrest Corporation Ltd.
 38/239—Belcrest Corporation Ltd.
 38/240—Belcrest Corporation Ltd.
 38/241—Belcrest Corporation Ltd.
 38/242—Belcrest Corporation Ltd.
 38/243—Belcrest Corporation Ltd.
 38/244—Belcrest Corporation Ltd.
 38/245—Belcrest Corporation Ltd.
 38/246—Belcrest Corporation Ltd.
 38/247—Belcrest Corporation Ltd.
 38/248—Belcrest Corporation Ltd.
 38/249—Belcrest Corporation Ltd.
 38/256—Sutton, Maurice Sydney.
 38/257—Sutton, Syd.
 38/286—McKnight, Russell Geoffrey; Lorimer, John Marcus; Johnson, Neale Graeme; Johnson, Chad Graeme; King, Neville Leon.
 38/288—McKnight, Russell Geoffrey; Lorimer, John Marcus; Johnson, Neale Graeme; Johnson, Chad Graeme; King, Neville Leon.
 38/290—Conroy, William; Stanley, Ross Francis.
 38/323—Alkane Exploration NL.
 38/324—Alkane Exploration NL.
 38/325—Alkane Exploration NL.
 38/326—Alkane Exploration NL.
 38/327—Alkane Exploration NL.
 38/338—Butchart, Alexander.
 38/339—Butchart, Alexander.

- 38/340—Lorimer, John Marcus.
 38/346—Frederickson, Erlend Jacques.
 38/347—Frederickson, Erlend Jacques.

MT MORGANS DISTRICT.

Prospecting Licence.

- 39/84—Gregson, Ross; Andrews, Michael John; Andrews, Walter Cecil; Angus, Shirley Patricia; Schmidt, Kevin Alfred.
 39/109—Epis, James Gregory.
 39/128—Brooks, William Paul.
 39/129—Brooks, William Paul.
 39/130—Brooks, William Paul.
 39/131—Brooks, William Paul.
 39/132—Brooks, William Paul.
 39/133—Brooks, William Paul.
 39/134—McKnight, Russell Geoffrey; Lorimer, John Marcus; Johnson, Neale Graeme; Johnson, Chad Graeme; King, Neville Leon.
 39/135—McKnight, Russell Geoffrey; Lorimer, John Marcus; Johnson, Neale Graeme; Johnson, Chad Graeme; King, Neville Leon.
 39/136—McKnight, Russell Geoffrey; Lorimer, John Marcus; Johnson, Neale Graeme; Johnson, Chad Graeme; King, Neville Leon.
 39/137—McKnight, Russell Geoffrey; Lorimer, John Marcus; Johnson, Neale Graeme; Johnson, Chad Graeme; King, Neville Leon.
 39/140—McKnight, Russell Geoffrey; Lorimer, John Marcus; Johnson, Neale Graeme; Johnson, Chad Graeme; King, Neville Leon.
 39/141—McKnight, Russell Geoffrey; Lorimer, John Marcus; Johnson, Neale Graeme; Johnson, Chad Graeme; King, Neville Leon.
 39/142—McKnight, Russell Geoffrey; Lorimer, John Marcus; Johnson, Neale Graeme; Johnson, Chad Graeme; King, Neville Leon.
 39/143—McKnight, Russell Geoffrey; Lorimer, John Marcus; Johnson, Neale Graeme; Johnson, Chad Graeme; King, Neville Leon.
 39/144—McKnight, Russell Geoffrey; Lorimer, John Marcus; Johnson, Neale Graeme; Johnson, Chad Graeme; King, Neville Leon.
 39/145—McKnight, Russell Geoffrey; Lorimer, John Marcus; Johnson, Neale Graeme; Johnson, Chad Graeme; King, Neville Leon.
 39/146—McKnight, Russell Geoffrey; Lorimer, John Marcus; Johnson, Neale Graeme; Johnson, Chad Graeme; King, Neville Leon.
 39/147—McKnight, Russell Geoffrey; Lorimer, John Marcus; Johnson, Neale Graeme; Johnson, Chad Graeme; King, Neville Leon.
 39/148—McKnight, Russell Geoffrey; Lorimer, John Marcus; Johnson, Neale Graeme; Johnson, Chad Graeme; King, Neville Leon.
 39/149—McKnight, Russell Geoffrey; Lorimer, John Marcus; Johnson, Neale Graeme; Johnson, Chad Graeme; King, Neville Leon.
 39/150—McKnight, Russell Geoffrey; Lorimer, John Marcus; Johnson, Neale Graeme; Johnson, Chad Graeme; King, Neville Leon.
 39/151—McKnight, Russell Geoffrey; Lorimer, John Marcus; Johnson, Neale Graeme; Johnson, Chad Graeme; King, Neville Leon.
 39/152—McKnight, Russell Geoffrey; Lorimer, John Marcus; Johnson, Neale Graeme; Johnson, Chad Graeme; King, Neville Leon.
 39/153—McKnight, Russell Geoffrey; Lorimer, John Marcus; Johnson, Neale Graeme; Johnson, Chad Graeme; King, Neville Leon.
 39/154—McKnight, Russell Geoffrey; Lorimer, John Marcus; Johnson, Neale Graeme; Johnson, Chad Graeme; King, Neville Leon.
 39/155—McKnight, Russell Geoffrey; Lorimer, John Marcus; Johnson, Neale Graeme; Johnson, Chad Graeme; King, Neville Leon.
 39/156—McKnight, Russell Geoffrey; Lorimer, John Marcus; Johnson, Neale Graeme; Johnson, Chad Graeme; King, Neville Leon.
 39/157—McKnight, Russell Geoffrey; Lorimer, John Marcus; Johnson, Neale Graeme; Johnson, Chad Graeme; King, Neville Leon.
 39/183—Wierobiej, Edward Henryk.
 39/199—O'Loughlin, Basil Robert.
 39/204—Pancan Pty Ltd; Dintinjana, Srecko.
 39/209—Brooks, William Paul.

- 39/214—Angus, Shirley Patricia.
 39/215—Schmidt, Kevin Alfred.
 39/216—Andrews, Patricia.
 39/224—Thomas, Murray Gilbert.
 39/230—Wierobiej, Edward Henryk.
 39/246—Brooks, William Paul.
 39/247—Brooks, William Paul.
 39/248—Brooks, William Paul.
 39/249—Brooks, William Paul.
 39/253—Geonomics Pty Ltd, Atacama Mining Corporation Pty Ltd.
 39/254—Geonomics Pty Ltd, Atacama Mining Corporation Pty Ltd.
 39/255—Geonomics Pty Ltd, Atacama Mining Corporation Pty Ltd.
 39/256—Geonomics Pty Ltd, Atacama Mining Corporation Pty Ltd.
 39/257—Geonomics Pty Ltd, Atacama Mining Corporation Pty Ltd.
 39/258—Geonomics Pty Ltd, Atacama Mining Corporation Pty Ltd.
 39/259—Geonomics Pty Ltd, Atacama Mining Corporation Pty Ltd.
 39/260—Barnes, Cyril; Sprigg, Stephen Garth.
 39/261—Mainwood, Denis Harold.
 39/262—McKnight, Russell Geoffrey; Murphy, Peter Douglas.
 39/264—McKnight, Russell Geoffrey; Murphy, Peter Douglas.
 39/266—McKnight, Russell Geoffrey; Murphy, Peter Douglas.
 39/267—McKnight, Russell Geoffrey; Murphy, Peter Douglas.
 39/268—McKnight, Russell Geoffrey; Murphy, Peter Douglas.
 39/269—Stubbs, Gregory Wayne.
 39/275—Tortola Pty Ltd.
 39/340—Barnes, Cyril.
 39/341—McNeil, Ian Martin.

NORTH COOLGARDIE MINERAL FIELD.

Niagara District.

Prospecting Licence.

- 40/25—Daniels, Donald Maxwell.
 40/82—Taylor, John Wayne.
 40/83—Taylor, John Wayne.
 40/191—Jones, David Clifford; Demasson, Trevor Michael.
 40/203—Geonomics Pty Ltd; Attacama Mining Corporation Pty Ltd.
 40/204—Geonomics Pty Ltd; Attacama Mining Corporation Pty Ltd.
 40/205—Geonomics Pty Ltd; Attacama Mining Corporation Pty Ltd.
 40/206—Geonomics Pty Ltd; Attacama Mining Corporation Pty Ltd.

WESTERN AUSTRALIAN GOVERNMENT RAILWAYS COMMISSION.

Tender for Supply.

Contract No. 9406W.

TENDERS addressed to the Supply Manager, Westrail, Post Office Box 40, Midland 6056 will be accepted until noon on Friday, March 8, 1985 for:—

Request for proposals for:—

The supply and installation of a computerised Material Requirements Planning and Production Control System.

Tender documents are available from Supply Manager, Westrail, Midland Telephone (09) 274 9514.

L. A. G. SIMPSON,
Acting Supply Manager.

COMPANIES (WESTERN AUSTRALIA) CODE.

Notice of Voluntary Liquidation.

Lampard Pty., Ltd., (In Liquidation).

AT a General Meeting of the abovenamed company duly convened and held at 46 View Street, Peppermint Grove on 7 January 1985, the following Special Resolution was passed:

That the company be wound up as a Members Voluntary Liquidation and that the assets of the company may be distributed in whole or in part to the members *in specie* should the liquidators so desire.

Dated this 10th day of January, 1985.

P. G. MORRIS,
Morris & Wrightson,
32 Charles Street,
South Perth, W.A., 6151.

COMPANIES (WESTERN AUSTRALIA) CODE.

Notice Inviting Formal Proof of Debt or Claim.

Lampard Pty., Ltd., (In Liquidation).

TAKE notice that creditors of the company are required on or before 28 February 1985 to prove their debts or claims and to establish any title they may claim in accordance with Form 131 or 132 containing their respective debts or claims. In default they will be excluded from the benefit of any distribution made before their debts or claims are proved to their priority is established and from objecting to the distribution.

Form of proof may be obtained from the liquidators.

Dated this 14th day of January, 1985.

P. G. MORRIS,
Morris & Wrightson,
32 Charles Street,
South Perth, W.A., 6151.

COMPANIES ACT 1961-1982.

Notice of Final Meeting of Members and Creditors.

Communications West Pty. Ltd. (In Liquidation).

NOTICE is hereby given that pursuant to the Companies Act 1961-1982, a Final Meeting of Members and Creditors of Communications West Pty. Ltd. (In Liquidation) will be held at the offices of Moiler & Lafferty, Chartered Accountants, 2nd Floor 89 St. George's Terrace, Perth W.A. 6000 on Monday, 18 February 1985 at 3.00 p.m. to consider the Liquidator's Final Report and Explanation of Realisation of Assets.

Dated at Perth this 17th day of January, 1984.

A. H. LAFFERTY,
Liquidator.

(Moiler & Lafferty, Chartered Accountants, 2nd Floor, 89 St. George's Terrace, Perth, W.A. 6000. Telephone: 321 2735.)

COMPANIES ACT 1961-1982.

Notice of Intention to Declare a First and Final Preferential Dividend.

Silverleaves Pty. Ltd.

(In Liquidation).

NOTICE is hereby given that as Liquidator of the abovenamed company I, Maurice Hodgson Lyford, Chartered Accountant of Melsom Wilson, 18th Level, A.M.P. Tower, 140 St. George's Terrace, Perth, intend to declare a First and Final Preferential Dividend in this matter.

Preferential Creditors must prove their debts by 11 February 1985.

Dated at Perth this 17th day of January, 1985.

M. H. LYFORD,
Liquidator.

(Melsom, Wilson, 18th Level, A.M.P. Tower, 140 St. George's Terrace, Perth, W.A. 6000.)

DISSOLUTION OF PARTNERSHIP.

Cafe Asia.

TAKE notice that the partnership previously subsisting between Timothy David Jenkins of 5 Hadden Road, Bicton and Ranbir Santokh of 21 Western Way, Kardinya carrying on business at 24 Tydeman Road, North Fremantle, in the name of "Cafe Asia" was dissolved on 10 December 1984 and that Timothy David Jenkins has since 10 December 1984 continued to carry on the said Business.

GIUSEPPE ORIFICI & Co.,
Solicitors and Agents,
for Ranbir Santokh.

DISSOLUTION OF PARTNERSHIP.

NOTICE is hereby given that the partnership heretofore subsisting between Barry Alfred Newman and Danuta Ann Newman carrying on business as B. A. & D. A. Newman has been dissolved as from 30 November 1984 so far as concerns the said Danuta Ann Newman who retired from the said firm.

Dated the 14th day of January, 1985.

DANUTA ANN NEWMAN.

UNCLAIMED MONEYS ACT 1912.

Metro Meat Ltd.

Register of Unclaimed moneys held at
31 December, 1984.

Name and last known address of owner on books;
total amount due to owner; description of
unclaimed moneys; date of last claim.

Hoek W., Address unknown; \$81.77 Wages; 1978.
Sweeney R., Address unknown; \$44.76 Wages; 1978.
Comley K., Address unknown; \$66.00 Wages; 1978.
Kidd W., Address unknown; \$138.00 Wages; 1978.

UNCLAIMED MONEYS ACT 1912.

Metro Meat (Katanning) Ltd.

Register of Unclaimed moneys held at
31 December, 1984.

Name and last known address of owner on books;
total amount due to owner; description of
unclaimed moneys; date of last claim.

Jefferies L., Address unknown; \$119.00; 1978.
Coak J., Address unknown; \$107.00; 1978.
Hansen S., Address unknown; \$150.00; 1978.
Gilbert D., Address unknown; \$159.00; 1978.
Jackson C., Address unknown; \$243.00; 1978.

UNCLAIMED MONEYS ACT 1912.

CSBP & Farmers Ltd.

Register of unclaimed moneys held by CSBP &
Farmers Ltd. as at 31 December 1984.

Name and Last Known Address of Owner on Books;
Total Amount to Owner; Description of Unclaimed
Money; Date of Last Claim.

R. D. Tynan; Address Unknown; \$31.25; Wages;
February 1978.
N. Triantopoulos; Address Unknown; \$16.39; Wages;
April 1978.
J. E. Kesting; 24 Loorana Street, Roseville Chase,
N.S.W. 2069; \$46.25; Interest; April 1978.

UNCLAIMED MONEYS ACT 1912.

Fremantle Gas and Coke Company Limited.

Register of Unclaimed Money held by Fremantle Gas
and Coke Company Limited.

Name and Last Known Address;
Total Amount; Description of Money Unclaimed;
Date of Last Claim.

E. A. V. Morrison, 18 Congdon Street, Swanbourne;
\$25.66; Dividend on 63 shares to 3/9/82; Dividend
on 63 shares to 28/1/83; Dividend on 63 shares
to 9/9/83; Dividend on 63 shares to 27/1/84;
Dividend on 78 shares to 31/8/84; Never Claimed.

TRUSTEES ACT 1962.

CREDITORS and other persons having claims in respect of the state of Albert Edward Bush late of East Bullsbrook, or Lower Chittering to which Section 63 of the Trustees Act 1962 as amended applies are required to send particulars of their claims to the Administrator, William Charles Bush of Lower Chittering, care of John Steers, 70 Hay Street, Subiaco by 28 February 1985 after which date the said Administrator may convey or distribute the assets having regard only to the claims of which he has notice and the said Administrator shall not be liable to any other person of whose claim he has had no notice at any time during the administration or at distribution.

Dated this 15th day of January, 1985.

JOHN STEERS,
Solicitor for the the Administrator.

TRUSTEES ACT 1962.

CREDITORS and other persons having claims in respect of the estate of Stefan Titus Zechowski late of 23 Venn Street, Bunbury to which section 63 of the Trustees Act 1962 as amended applies are required to send particulars of their claims to the Executors Janina Sullivan of State Energy Commission Cottage 2 Turkey Point, Bunbury and Henry Joseph Zechowski of 65 Nairn Street, Mandurah care of Young & Young 5 Spencer Street, Bunbury by the 1st day of March 1985 after which date the said Executors may convey or distribute the assets having regard only to the claims of which they have notice and the said Executors shall not be liable to any person of whose claim they have had no notice at any time of administration or distribution.

Dated this 25th day of January, 1985.

YOUNG & YOUNG,
(For the Executors.)

TRUSTEES ACT 1962.

James Alexander Russell late of 45B Stringy Bark Ramble, Willetton in the State of Western Australia, Retired Architect, deceased.

CREDITORS and other persons having claims (to which section 63 of The Trustees Act 1962 relates) in respect of the estate of the deceased who died on 16 June 1984 are required by the Executor of care of Messrs. Unmack & Unmack of 9th Floor, 190 St. George's Terrace to send particulars of their claim to him by 15 March 1985, after which date the Executor may convey or distribute the assets, having regard only to the claims of which he then has notice.

Dated this 17th day of January, 1985.

PERPETUAL TRUSTEES W.A. LTD ACT
1922-1980.

NOTICE is hereby given that pursuant to section 4A (3) of the Perpetual Trustees W.A. Ltd Act 1922-1980 the Company has elected to administer the estates of the undermentioned deceased persons:—

Dated at Perth the 22nd day of January, 1985.

D. O. D. PRICE,
Divisional Manager,
Trust Services Division,
Perpetual Trustees W.A. Ltd.

Name of Deceased; Occupation; Address;
Date of Death; Date of Election.

Lloyd, Florence Adelaide; Married Woman; Late of 55 Valerie Street, Dianella; 24 July 1984; 22/1/85.
Trotter, Ellen Sophie; Spinster; Late of Swan Cottage Homes, Bentley; 27 November 1984; 22/1/85.

TRUSTEES ACT 1962.

Notice to Creditors and Claimants.

CREDITORS and other persons having claims (to which section 63 of the Trustees Act 1962 relates) in respect of the Estates of the undermentioned deceased persons, are required by Perpetual Trustees W.A. Ltd of 89 St. George's Terrace, Perth, to send particulars of their claims to the Company, by the undermentioned date, after which date the said Company may convey or distribute the assets, having regard only to the claims of which the Company then has notice.

Claims for the following expire one month after the date of publication hereof.

Colebrook, Alexander Herbert late of 8 Carinya Village, 20 Plantation Street, Mount Lawley. Retired Company Manager. Died 17 October 1984.
Downes, Eileen late of Nazareth House, Collick Street, Hilton and formerly of 80 Balmoral Street, East Victoria Park. Widow. Died 28 October 1984.
Dymock, Constance Gertrude late of 15 Canning Highway, East Fremantle. Widow. Died 19th or 20 September 1984.
Gabrielson, Robert William late of 39 Marlow Street, Wembley. Retired Assistant Fitter. Died 4 September 1984.
Jones, Kenneth John late of 46 Coleman Crescent, Melville and formerly of 9 Rakoa Place, Rockingham. Prison Officer. Died 12 November 1984.
Lloyd, Florence Adelaide late of 55 Valerie Street, Dianella. Married Woman. Died 24 July 1984.
Trotter, Ellen Sophie late of Swan Cottage Homes, 32 Plantation Drive, Bentley. Spinster. Died 27 November 1984.
Walker, George Brand late of 95 Streatham Street, Beckenham. Retired Engineer. Died 5 September 1984.

Dated at Perth this 22nd day of January, 1985.

Perpetual Trustees
W.A. Ltd.,
D. O. D. PRICE,
Divisional Manager,
Trust Services Division.

PUBLIC TRUSTEE ACT 1941
AND AMENDMENTS.

NOTICE is hereby given that pursuant to section 14 of the Public Trustee Act 1941 and amendments, the Public Trustee has elected to administer the estates of the undermentioned deceased persons.

Dated at Perth the 21st day of January, 1985.

S. H. HAYWARD,
Public Trustee,
565 Hay Street,
Perth, W.A. 6000.

Name of Deceased; Occupation; Address; Date of Death; Date Election Filed.

McIntosh, Finlay; Retired Miner; Subiaco; 17/11/84; 14/1/85.
Lumsden, Dorothy Muriel; Married Woman; Busselton; 31/10/84; 14/1/85.
Reid, Joseph Hossack; Retired Engine Driver; Cottesloe; 27/11/84; 14/1/85.

TRUSTEES ACT 1962.

Notice to Creditors and Claimants.

CREDITORS and other persons having claims (to which section 63 of the Trustees Act relates) in respect of the Estates of the undermentioned deceased persons are required to send particulars of their claims to me on or before 25 February 1985, after which date I may convey or distribute the assets, having regard only to the claims of which I then have notice.

Anderson, George Martin, late of 57 Ogilvie Road, Mt. Pleasant, died 9/12/84.
Arnold, Edward Phillip, late of 11 Scouler Way, Bateman, died 31/12/84.
Clark, Leslie Raymond, late of Absolon Street, Dumbleyung, died 23/12/84.
Colangelo, Antonio, late of Home of Peace, Walter Road, Inglewood, died 25/10/84.
Coughlan, John French, late of Unit 98, 60 Forrest Avenue, East Perth, died 19/12/84.
Darlington, Walter, late of 16 Dorothea Street, Kalgoorlie, died 31/10/84.
Grove, Evelyn Mary, late of Unit 15 "Floreast Towers", 370 Cambridge Street, Wembley, died 15/12/84.
Heinrich, Yvonne Nancy, late of Unit 4, 444 Metcalfe Road, Lynwood, died 27/11/84.
Horsley, Harold John, late of Unit 9, 12 Cargill Street, Victoria Park, died 6/12/84.
Johnston, John Ivor, late of Craigwood Hospital, 29 Gardner Street, Como, died 8/12/84.
Kennedy, Patrick Martin, late of Marshall Park Nursing Home, 2 Bayley Street, Maylands, died 27/10/84.
Lubicz-Zaorski, Stansilaw, late of 34 Kennedy Street, Morley, died 3/1/85.
McNab, Edith Alice, late of 138 Ravenscar Street, Doubleview, died 27/11/84.
McPhail, Irene Margaret, formerly of 212 Hicks Street, Gosnells, late of 12 King Street, Gosnells, died 20/12/84.
Manning, Quonnett Jane, late of 31B Lorraine Place, Hamilton Hill, died 14/1/85.
Murray, Walter Hope, late of 173 Birkett Street, Dianella, died 12/11/84.
O'Sullivan, Cornelius, formerly of 168 Orrong Road, Lathlain, late of Santralla Nursing Home, 16 Duncan Road, Victoria Park, died 10/12/84.
Penny, Leo Rupert, late of 6 Eldon Street, Dianella, died 20/12/84.
Powell, Roger, late of 5 Barmond Street, Cannington, died 19/11/84.
Rice, Phyllis Hilda, late of 45 Wavel Avenue, Riverton, died 7/12/84.
Rogers, Rose Mary, late of 23 Howell Street, Marmion, died 26/9/84.
Roney, Robert Henry John, late of 14B Stove Court, Wickham, died 13/12/84.
Stranger, Henry Ernest, late of 184 Salvado Road, Wembley, died 17/12/84.
Wapp, Jack, late of Permanent Care Unit, Narrogin Regional Hospital, Narrogin, died 22/12/84.
Wellington, Thomas Haralda, late of 8 Harcourt Drive, Hillarys, died 10/12/84.
Wood, Eric Stanley, formerly of C/o 211 Hay Street, Kalgoorlie, late of Kalgoorlie Hospital, Kalgoorlie, died 28/3/84.
Dated this 21st day of January, 1985.

S. H. HAYWARD,
Public Trustee,
Public Trust Office,
565 Hay Street,
Perth.

**CURRENT RELEASE
GAMING IN WESTERN AUSTRALIA**

**REPORT OF THE
GOVERNMENT GAMING INQUIRY
COMMITTEE—DECEMBER 1984**

and

Extracts from—Report of the Government
Gaming Inquiry Committee
Chairman:—Dan Mossenson.

Price—

Counter Sales—\$1.80 per set.

Mailed plus postage on 300 grams.

**WESTERN AUSTRALIA 1829-1979
REPORT ON THE CELEBRATIONS
TO THE PARLIAMENT OF
WESTERN AUSTRALIA BY THE
150th ANNIVERSARY BOARD**

Executive Chairman—

Slade Drake-Brockman, C.M.G.

Prices—

Counter Sales—\$10.00

Mailed Plus Postage on 1 kg

**PROPOSED
INDUSTRIAL RELATIONS ACT**

AS PREPARED BY

E. R. KELLY, ESQ.,

Senior Commissioner

W.A. Industrial Commission

September 21, 1978.

Counter Sales—\$1.50

Mailed plus postage on 500 grams

Report of Government Secondary
Schools Discipline Committee

**DISCIPLINE IN
SECONDARY SCHOOLS
IN WESTERN AUSTRALIA**

1972

Prices—

Counter Sales—\$1.00

Mailed Plus Postage on 1 kg

REPORT 1983

**OF THE
HONORARY ROYAL COMMISSION
INTO THE SUITABILITY OF
PRESENT LAWS RELATING TO
RACING AND TROTTING
IN WESTERN AUSTRALIA**

In their application to the allocation of surplus
T.A.B. moneys as provided in the Totalisator
Agency Betting Board Act 1960-1973 in
Particular and other related Acts and Issues.

(Commissioner—Hon. N. E. Baxter)

Prices:

Counter Sales—\$2.50

Mailed plus postage on 400 grams

**REPORT OF THE SELECT COMMITTEE
APPOINTED BY THE LEGISLATIVE
COUNCIL TO INQUIRE INTO AND REPORT
UPON THE**

**CURRENT POSITION OF NATIONAL
PARKS WITHIN THE STATE**

Presented by the Hon. A. A. Lewis, M.L.C.,
27th November, 1979.

Prices—

Counter Sales—\$0.50

Mailed plus postage on 86 grams

**POST SECONDARY EDUCATION
IN
WESTERN AUSTRALIA
REPORT 1976**

Chairman—Professor P. H. Partridge

Prices—

Counter Sales—\$3.00

Mailed plus postage on 500 grams

**REPORT BY THE PETROL PRICES
ADVISORY COMMITTEE
TO THE MINISTER
FOR CONSUMER AFFAIRS
THE HON. A. TONKIN, M.L.A.
JULY 1983.**

Chairman—K. M. Lehane.

Prices—

Counter Sales—\$2.30

Mailed plus postage on 500 grams

**REPORT OF THE HONORARY
ROYAL COMMISSION INTO THE
BEEF AND SHEEP MEATS
INDUSTRY 1976.**

Chairman Hon. A. V. Crane, M.L.A.

Prices—

Counter Sales—\$3.50
Mailed Plus Postage on 1 kg

**REPORT ON THE INQUIRY INTO
THE BUILDING INDUSTRY OF
WESTERN AUSTRALIA, 1973-74**

(Enquirer, Charles Howard Smith, Q.C.)

Prices—

Counter Sales—\$1.00
Mailed plus postage on 400 grams

Available only from Marine and Harbours
Department, 6 Short Street, Fremantle.

Phone 335 0888.

Navigable Waters Regulations, 1958.
Regulations for Preventing Collisions at Sea.
Regulations for the Examination of Applicants for
Masters, Mates, Coxswain, Engineers, Marine
Motor Engine Drivers and Marine Surveyors.

SPECIAL NOTICE.

Concerning "Government Gazette" notices for
publication lodged at the Government Printer's
Wembley Office—notice must be lodged with
"Parliamentary Papers" 9 Salvado Road, Wembley
prior to 3.00 p.m. on the Wednesday before
publication.

WILLIAM C. BROWN, J.P.
Government Printer.

**WESTERN AUSTRALIA
REPORT OF
GOVERNMENT REGULATIONS
REVIEW COMMITTEE
FEBRUARY 1983**

An examination of the experiences of Western
Australian business in dealing with Government
at the Federal, State and local levels—the effects
of compliance with and constraints imposed by
Regulations.

Prices—

Counter Sales—\$4.00
Mailed plus postage on 400 grams

**REPORT OF THE SELECT COMMITTEE
OF THE
LEGISLATIVE COUNCIL
ON
NATIONAL PARKS—1981**

(Hon. A. A. LEWIS, M.L.C.—CHAIRMAN).

Prices—

Counter Sales—\$5.00
Mailed Plus Postage on 1 kg

**FLORA OF
WESTERN AUSTRALIA
Vol. 1, Part 1 (only)
By C. A. Gardner.**

Prices—

Counter Sales—\$4.50
Mailed Plus Postage on 1 kg

**REPORT ON COMMITTEE OF
INQUIRY INTO RESIDENTIAL
CHILD CARE, SEPTEMBER, 1976
CHAIRMAN—BERYL GRANT**

Prices—

Counter Sales—\$2.50
Mailed Plus Postage on 1 kg

**REPORT OF THE COMMITTEE OF
INQUIRY INTO THE RATE OF
IMPRISONMENT IN W.A.—1981**

Chairman—O. F. Dixon

Prices—

Counter Sales—\$4.60
Mailed Plus Postage on 1 kg

**REPORT OF THE
JUDICIAL ENQUIRY INTO THE
WORKERS' COMPENSATION ACT
OF
WESTERN AUSTRALIA**

SEPTEMBER 1978-JANUARY 1979

CHAIRMAN B. J. DUNN

Counter Sales—\$2.00
Mailed plus postage on 400 grams

**DIGEST OF
WESTERN AUSTRALIAN
ARBITRATION REPORTS**

Volumes 1 to 14—1901-1920

Prices—

Counter Sales—\$5.00

Mailed plus postage on 400 grams

**DIGEST OF
WESTERN AUSTRALIAN
INDUSTRIAL GAZETTES**

Volumes 1 to 10—1921-1930

Prices—

Counter Sales—\$5.00

Mailed plus postage on 400 grams

**RELIGIOUS EDUCATION IN THE
GOVERNMENT SCHOOLS OF
WESTERN AUSTRALIA JULY 1977**

Chairman Mr. W. E. Nott, S.M.

Prices—

Counter Sales—\$1.90

Mailed plus postage of 500 grams

**WESTERN AUSTRALIAN
LEGISLATIVE COUNCIL
STATISTICS RELATING TO THE
GENERAL ELECTION 19/2/83**

Prices—

Counter Sales—\$1.00

Mailed plus postage on 250 grams

**WESTERN AUSTRALIAN
LEGISLATIVE ASSEMBLY
STATISTICS RELATING TO THE
GENERAL ELECTION 19/2/83**

Prices—

Counter Sales—\$1.00

Mailed plus postage on 250 grams

**REPORT OF THE JOINT SELECT
COMMITTEE OF THE
LEGISLATIVE COUNCIL AND
LEGISLATIVE ASSEMBLY ON—
OFFICES OF PROFIT OF MEMBERS
OF PARLIAMENT AND MEMBERS
CONTRACTS WITH THE CROWN—
NOVEMBER 1982**

Chairman Hon. N. McNeill, M.L.C.

Counter Sales—\$1.50

Mailed plus postage on 250 grams

**REPORT OF THE ROYAL
COMMISSION "FREMANTLE
PRISON" 1973.**

(Commissioner, His Honour Robert E. Jones.)

Prices—

Counter Sales—\$1.50

Mailed Plus Postage on 1 kg

**COMMISSION OF THE PEACE FOR
W.A.—AUGUST 1983**

Prices—

Counter Sales—\$4.50 (with amendments)

Mailed plus postage on 400 grams

Report of an Analytical Study of the proposed Corridor Plan for Perth and possible alternate approach to a regional plan for the Metropolitan area, 4th August, 1971, to 31st January, 1972 by Paul Ritter

Prices—

Counter Sales—\$5.00

Mailed plus postage on 500 grams

**REPORT OF COMMITTEE TO
ENQUIRE
INTO THE PROVISIONS OF WELFARE
SERVICES BY LOCAL GOVERNMENT IN
WESTERN AUSTRALIA, MAY 1981.
CHAIRMAN MR. L. F. O'MEARA**

Counter Sales—\$3.50

Mailed plus postage on 1 kg

SPECIAL NOTICE
SUBSCRIPTION CHARGES

**Increase Treasury approved effective
1 November 1984**

GOVERNMENT GAZETTE

Counter Sales, per copy—\$1.80

Annual Subscription (Excluding Extra-ordinary Copies) Including Postage (Surface Mail)—\$218.00 per annum

INDUSTRIAL GAZETTE

Counter Sales; per copy—\$5.70

Annual Subscription, Including Postage (Surface Mail)—\$110.00 per annum

HANSARD

Counter Sales; per copy—\$5.00

Annual Subscription Including Postage (Surface Mail)—\$152.00

NOTICE

Subscriptions are required to commence and terminate with a quarter.

The *Government Gazette* is published on Friday in each week, unless interfered with by public holidays or other unforeseen circumstances.

SUBSCRIPTIONS:—The subscriptions to the *Government Gazette* are as follows—

Annual subscriptions, \$218.00; nine months, \$168.00; six months, \$112.00; three months, \$57.00; single copies (current year), \$1.80; single copies (previous years, up to 10 years), \$2.00, over 10 years, \$2.20.

**STANDING ORDER
SUBSCRIPTION SERVICE**

(Price quoted includes postage)

Western Australian Statutes—Per Annum.

| | Local (W.A.) | Interstate and Overseas |
|-----------------|-----------------|-------------------------------|
| | \$ | \$ |
| Loose Statutes | 45.00 | 52.00 |
| Bound Statutes | 107.00 | 114.00 |
| Loose and Bound | 152.00 | 166.00 |

Sessional Bills—\$47.00 Australia Wide.

CONTENTS.

**REGULATIONS, BY-LAWS, RULES,
DETERMINATIONS, ORDERS.**

| | Page |
|---|-------|
| Cemeteries Act— | |
| Shire of Tambellup | 346-7 |
| Kalgoorlie Public Cemetery Board By-law | 347 |
| Shire of Dowerin By-laws | 348-9 |
| Dog Act—Shire of Peppermint Grove—By-laws Relating to Dogs | 349 |
| Hospitals (Service Charges) Amendment Regulations 1985 | 289 |
| Hospitals (Service Charges) Amendment Regulations (No. 2) 1985 | 290 |
| Industrial Training (Apprenticeship Training) Amendment Regulation (No. 3) 1984 (Corrigendum) | 350 |
| Industrial Training (Apprenticeship Training) Amendment Regulation (No. 2) 1984 | 350 |
| Land Act Amendment Regulations 1985 | 293 |
| Local Government Act— | |
| Shire of Nannup (Wards and Representation) Order 1985 | 336-7 |
| City of Bayswater—By-laws Use of Halls and Other Buildings | 337-8 |
| City of Bayswater—By-laws Relating to Verandahs | 339 |
| City of Perth—By-law No. 75 Beatty Park Aquatic Centre | 340 |
| Town of Albany—By-laws Relating to Fencing | 340-2 |
| Town of Claremont—By-laws Relating to Signs | 343 |
| Town of Kwinana—By-laws Relating to Keeping of Bees | 343 |
| Shire of Esperance—By-laws Relating to Aerodromes | 344 |
| Shire of Harvey—By-laws Repealed Zoning Building Lines etc | 344 |
| Shire of Rockingham—By-laws Relating to Safety, Decency etc. | 345 |
| Shire of Swan—By-laws Relating to Parking | 345-6 |
| Noise Abatement (Festival of Perth) Exemption Order 1985 | 288-9 |

GENERAL CONTENTS.

| | Page |
|--|-------------|
| Agriculture, Department of | 350 |
| Architects Act 1921 | 317-27 |
| Cemeteries Act | 346-9 |
| Companies Act | 364 |
| Companies (Western Australia) Code | 364 |
| Construction Safety Act | 350 |
| Country Towns Sewerage | 316 |
| Crown Law Department | 285 |
| Dairy Industry Act | 351-8 |
| Deceased Persons' Estates | 365-6 |
| Education Department | 283 |
| Fisheries and Wildlife | 291 |
| Health Department | 286 |
| Hospitals Act | 288 |
| Housing Act | 291 |
| Indecent Publications Act | 285 |
| Justices of the Peace | 285-6 |
| Lands Department | 284, 291-3 |
| Local Government Department | 284, 332-49 |
| Main Roads | 330-1, 360 |
| Marine and Harbours | 283 |
| Marketing of Eggs Act | 350 |
| Metropolitan Region Planning | 311-3 |
| Metropolitan Water Authority | 327, 331 |
| Mines Department | 351-4 |
| Municipalities | 332-49 |
| Navigable Waters Regulations | 290 |
| Noise Abatement Act | 288 |
| Notices of Acquisition | 327-30 |
| Notices of Intention to Resume Land | 330-1 |
| Orders in Council | 283-4 |
| Partnerships Dissolved | 365 |
| Petroleum Act | 361 |
| Poisons Act | 287-8 |
| Police Department | 290 |
| Premier and Cabinet | 285 |
| Prevention of Cruelty to Animals Act | 286-7 |
| Proclamations | 283 |
| Public Trustee | 366 |
| Public Works Department | 314-31 |
| Public Works Tenders | 314-5 |
| Railways | 364 |
| Registrar General | 361 |
| Secondary Education Authority Act | 283 |
| Stipendiary Magistrates Act | 285 |
| Tender Board | 358-60 |
| Town Planning | 294-311 |
| Transport | 283 |
| Trustees Act | 365 |
| Unclaimed Money | 365 |
| Western Australian Marine Act | 290-1 |
| Workers' Compensation and Assistance Act | 283-4 |