



# Government Gazette

OF

## WESTERN AUSTRALIA

(Published by Authority at 3.30 p.m.)

No. 40]

PERTH: FRIDAY, 17 MAY

[1985

Acts Amendment and Repeal (Disqualification  
for Parliament) Act 1984.

Local Courts Amendment Act 1985.

### PROCLAMATION

WESTERN AUSTRALIA } By His Excellency Professor Gordon Reid, Governor  
GORDON REID. } in and over the State of Western Australia and its  
Governor. } Dependencies in the Commonwealth of Australia.  
[L.S.]

PURSUANT to section 2 of the Acts Amendment and Repeal (Disqualification for Parliament) Act 1984, I, the Governor, acting with the advice and consent of the Executive Council, do hereby fix 1 July 1985 as the day on which the Acts Amendment and Repeal (Disqualification for Parliament) Act 1984 shall come into operation.

Given under my hand and the Public Seal of the said State, at Perth, on 7 May 1985.

By His Excellency's Command,

J. M. BERINSON,  
Attorney General.

GOD SAVE THE QUEEN !

### PROCLAMATION

WESTERN AUSTRALIA } By His Excellency Professor Gordon Reid, Governor  
GORDON REID. } in and over the State of Western Australia and its  
Governor. } Dependencies in the Commonwealth of Australia.  
[L.S.]

PURSUANT to section 2 of the Local Courts Amendment Act 1985, I, the Governor, acting with the advice and consent of the Executive Council, do hereby fix 18 June 1985 as the day on which the Local Courts Amendment Act 1985 shall come into operation.

Given under my hand and the Public Seal of the said State, at Perth, on 7 May 1985.

By His Excellency's Command,

J. M. BERINSON,  
Attorney General.

GOD SAVE THE QUEEN !

### NOTICE TO GOVERNMENT DEPARTMENTS

Due to the reorganization of printing procedures the distribution of "one-sided pulls" of notices that appear in the *Government Gazette* will be discontinued as from 17 May 1985.

WILLIAM C. BROWN,  
Government Printer.

## Notice to Subscribers

As *Government Gazette* (No. 39) pages 1669 to 1670 contained only a list of indecent publications and as the issue of this is not covered by the Annual Subscription it was not issued to subscribers in the usual manner. Copies may be purchased from—

Government Printer,  
Parliamentary Papers,  
9 Salvado Road, Wembley; or  
Ground Floor, 32 St. George's Terrace, Perth.

17 May 1985.

WILLIAM C. BROWN,  
Government Printer.

Transfer of Land Act 1893.

PROCLAMATION

WESTERN AUSTRALIA } By His Excellency Professor Gordon Reid, Governor  
GORDON REID, } in and over the State of Western Australia and its  
Governor. } Dependencies in the Commonwealth of Australia.  
[L.S.]

File No. 5735/50V9.

WHEREAS by the Transfer of Land Act 1893, the Governor is empowered by Proclamation in the *Government Gazette* to revest in Her Majesty as of Her former estate all or any lands, whereof Her Majesty may become the registered proprietor, and whereas Her Majesty is now the registered proprietor of the lands described in the Schedules hereto: Now therefore, I, the Governor, with the advice and consent of the Executive Council, do by this my Proclamation revest in Her Majesty, Her Heirs and Successors, the land described in the Schedules hereto as of her former estate.

Schedule 1.

File No.; Description of Land; Certificate of Title Volume; Folio.

- 7116/08—Portion of Meekatharra Lot 51; 1660; 826.
- 802/985—Portion of Canning Location 25 and being Lot 158 on Diagram 66838; 1677; 794.
- 802/985—Portion of Canning Location 25 and being Lot 157 on Diagram 66838; 1677; 793.
- 744/981—Portion of Cockburn of Cockburn Sound Location 16 and being Lot 100 the subject of Diagram 66693; 1683; 494.
- 744/981—Portion of Cockburn Sound Location 16 and being Lot 6 the subject of Diagram 41575; 532; 23A.
- 976/985—Portion of Canning Location 250 and being Lot 327 on Plan 14375; 1659; 596.
- 3083/980—Portion of Wellington Location 603 and being Lot 10 the subject of Diagram 62028; 1667; 876.
- 3083/980—Portion of Wellington Location 603 and being part of the land on Plan 11305; 1667; 874.
- 3684/67—Portion of Melbourne Location 936 and being part of Lot M1965 on Diagram 13498; 1684; 330.
- 3086/983—Portion of Plantagenet Location 1016; 1686; 350.

Schedule 2.

- 989/985—Portion of Cockburn Sound Locations 60, 66 and 127 being Lot 44 on Plan 14185 and being part of the land comprised in Certificate of Title Volume 1644 Folio 206.

Given under my hand and the Public Seal of Western Australia, at Perth, this 7th day of May, 1985.

By His Excellency's Command,  
K. F. McIVER,  
Minister for Lands and Surveys.

GOD SAVE THE QUEEN !

Land Act 1933.

PROCLAMATION

WESTERN AUSTRALIA } By His Excellency Professor Gordon Reid, Governor  
GORDON REID, } in and over the State of Western Australia and its  
Governor. } Dependencies in the Commonwealth of Australia.  
[L.S.]

File No. 766/985.

WHEREAS by section 31 (1) (a) of the Land Act 1933, the Governor may by Proclamation and subject to such conditions as may be expressed therein classify as of Class "A" any such lands of the Crown reserved to Her Majesty for any purpose and whereas it is deemed expedient that Reserve No. 39067 for the purpose of "Recreation (Trotting Ground)" as described hereunder, should be classified as of Class "A" now, therefore I, the Governor, with the advice and consent of Executive Council do by this my Proclamation classify as of Class "A" the reserve described hereunder.

Schedule.

Denmark Lot 1004, containing an area of 6.336 6 Hectares, as surveyed and shown bordered in red on Original Plan 15923.

(Plan Denmark 2 000 21.11 and 21.12.)

Given under my hand and the Public Seal of Western Australia, at Perth, this 7th day of May, 1985.

By His Excellency's Command,  
K. F. McIVER,  
Minister for Lands and Surveys.  
GOD SAVE THE QUEEN !

Main Roads Act 1930-1982.

Declaration of a Main Road.

PROCLAMATION

WESTERN AUSTRALIA } By His Excellency Professor Gordon Reid, Governor  
GORDON REID, } in and over the State of Western Australia and its  
Governor. } Dependencies in the Commonwealth of Australia.  
[L.S.]

M.R.D. 85/9-37.

WHEREAS by section 13 of the Main Roads Act 1930-1982, it is provided that the Governor may, on the recommendation of the Commissioner, by proclamation declare that any section or part of a road shall be a Highway or shall be a Main Road; and whereas the Commissioner has recommended that the road section delineated on the plans specified in Schedule 1 hereto shall be a Main Road. Therefore, I, the Governor and acting with the advice and consent of the Executive Council, in exercise of the powers conferred by section 13 of the Main Roads Act 1930-1982, and pursuant to the said recommendations do hereby declare the road section delineated on the plan and as generally described in Schedule 1 hereto shall be a Main Road but the footpaths, if any, of such roads are excluded from this proclamation.

Given under my hand and the Public Seal of the said State at Perth this 7th day of May, 1985.

By His Excellency's Command,  
J. F. GRILL,  
Minister for Transport.

GOD SAVE THE QUEEN !

Schedule 1.  
Main Road.

Main Road	Route No.	Local Authority	Location of Route	As Delineated on Plan No.
Midland-Gomalling Rd.	M266	Shire of Toodyay	The realigned section south of Toodyay township.	7622-612-1

## Main Roads Act 1930-1982.

## Declaration of Highways.

## PROCLAMATION

WESTERN AUSTRALIA  
GORDON REID,  
Governor.  
[L.S.]

} By His Excellency Professor Gordon Reid, Governor  
in and over the State of Western Australia and its  
Dependencies in the Commonwealth of Australia.

M.R.D. 85/9-37.

WHEREAS by section 13 of the Main Roads Act 1930-1982, it is provided that the Governor may, on the recommendation of the Commissioner, by proclamation declare that any section or part of a road shall be a Highway or shall be a Main Road; and whereas the Commissioner has recommended that the road section delineated on the plans

specified in Schedule 1 hereto shall be Highways. Therefore, I, the Governor and acting with the advice and consent of the Executive Council, in exercise of the powers conferred by section 13 of the Main Roads Act 1930-1982, and pursuant to the said recommendations do hereby declare the road sections delineated on the plans and as generally described in Schedule 1 hereto shall be Highways but the footpaths, if any, of such roads are excluded from this proclamation.

Given under my hand and the Public Seal of the said State at Perth this 7th of May, 1985.

By His Excellency's Command,

J. F. GRILL,  
Minister for Transport.

GOD SAVE THE QUEEN !

Schedule 1.  
Highways.

Highways	Route No.	Local Authority	Location of Route	As Delineated on Plan No.
Mitchell Freeway	H16	City of Stirling	The northern extension of the freeway from Karrinyup Road to Erindale Road.	7622-760-8
Roe Highway	H18	Shire of Mundaring	The extension of the Highway from the existing proclaimed route to the shire boundary alongside Edward Street.	7622-760-8
Roe Highway	H18	Shire of Swan	The extension of the Highway from the shire boundary alongside Edward Street to the intersection with Great Eastern Highway.	7622-760-8 8222-107

Main Roads Act 1930-1982.  
Declaration of Control of Access.

## PROCLAMATION

WESTERN AUSTRALIA  
GORDON REID,  
Governor.  
[L.S.]

} By His Excellency Professor Gordon Reid, Governor  
in and over the State of Western Australia and its  
Dependencies in the Commonwealth of Australia.

M.R.D. 85/9-36.

WHEREAS by section 28A of the Main Roads Act 1930-1982, it is provided that the Governor may, on the recommendation of the Commissioner, by proclamation declare that any section or part of a road is subject to control of access and the places only at which it may be entered or departed from and that the land acquired is to be reserved for a future road section subject to control of access; and whereas the Commissioner has recommended that the road

section and the land acquired delineated on the plans specified in the schedule hereto shall be subject to control of access. Therefore, I the Governor and acting with the advice and consent of the Executive Council, in exercise of the powers conferred by section 28A of the Main Roads Act 1930-1982, and pursuant to the said recommendations do hereby declare the road sections and land acquired delineated on the plans and as generally described in Schedule 1 hereto shall be subject to control of access and the places only at which they may be entered or departed from shall be shown on the plan specified in the schedule.

Given under my hand and the Public Seal of the said State at Perth this 7th day of May, 1985.

By His Excellency's Command,

J. F. GRILL,  
Minister for Transport.

GOD SAVE THE QUEEN !

Schedule—Control of Access.

Highway	Route No.	Local Authority	Location of Route	As delineated on Plan No.
Proposed Stirling Highway	Proposed H14	Town of Fremantle and East City of Fremantle	Between George Street and High Street	8425-91

Main Roads Act 1930-1982.  
Declaration of Control of Access.

PROCLAMATION

WESTERN AUSTRALIA } By His Excellency Professor Gordon Reid, Governor  
GORDON REID, } in and over the State of Western Australia and its  
Governor. } Dependencies in the Commonwealth of Australia.  
[L.S.]

M.R.D. 90/426.

WHEREAS by paragraphs (c) and (d) of section 28A of the Main Roads Act 1930-1982, it is provided that where the Commissioner is of the opinion that a proclamation made pursuant to Section 28A of the Main Roads Act, should be varied or cancelled he shall make a recommendation to the Governor accordingly and that if of the opinion that the recommendation should be given effect the Governor may

by subsequent proclamation vary or cancel a former proclamation; and whereas the Commissioner is of the opinion that the proclamations made pursuant to Section 28A of the said Act should be varied as described in the schedule hereto and has made recommendation to the Governor accordingly; and whereas, I, the Governor, acting with the advice and consent to the Executive Council and in exercise of the powers conferred by the said Act, do hereby declare that the proclamations made pursuant to section 28A of the said Act and generally described in the schedule hereto shall be varied or cancelled as specified in the schedule.

Given under my hand and the Public Seal of the said State at Perth this 7th Day of May, 1985.

By His Excellency's Command,

J. F. GRILL,  
Minister for Transport.

GOD SAVE THE QUEEN!

Schedule—Control of Access.

Road	Route No.	Local Authority	Variation	As Delineated on Plan No.
Stirling Hwy	H14	Town of East Fremantle and City of Fremantle	Control of Access boundary amended between Silas and King Streets and extended to George Street	7621-200-1

Marine and Harbours Act 1981.

PROCLAMATION

WESTERN AUSTRALIA } By His Excellency Professor Gordon Reid, Governor  
GORDON REID, } in and over the State of Western Australia and its  
Governor. } Dependencies in the Commonwealth of Australia.  
[L.S.]

PURSUANT to section 9(1) of the Marine and Harbours Act 1981, I, the Governor, acting with the advice and consent of the Executive Council, do hereby vest in the Minister for Transport, constituted under section 8(1) of the Act, all real and personal property, or interest in any such property set out in the following Schedule.

Schedule.

Hopetoun—Reserve 38997 (Lot 562) on Lands and Surveys Plan 16139 and the breakwater service jetty and boat ramp established thereon.

Given under my hand and the Public Seal of the said State, at Perth, on 23 April 1985.

By His Excellency's Command,

JULIAN GRILL,  
Minister for Transport.

GOD SAVE THE QUEEN !

AT a meeting of the Executive Council held in the Executive Chamber at Perth on the 7th day of May 1985, the following Orders in Council were authorised to be issued:

Land Act 1933.

ORDER IN COUNCIL.

File No. 3404/982.

WHEREAS by section 33 of the Land Act 1933, it is made lawful for the Governor to direct that any Reserve shall vest in and be held by any person or persons to be named in the Order, in trust for any of the purposes set forth in section 29 of the said Act, or for the like or other public purposes to be specified in such order and with power of leasing; and whereas it is deemed expedient that Reserve No. 39102 (Balwina Location 8) should vest in and be held by the Aboriginal Lands Trust in trust for "Use and Benefit of Aboriginal Inhabitants": Now, therefore, His Excellency the Governor, by and with the advice and consent of the Executive Council, does hereby direct that the beforementioned Reserve shall vest in and be held by The Aboriginal Lands Trust in trust for "Use and Benefit of Aboriginal Inhabitants" with power to the said Aboriginal Lands Trust to lease the whole or any portion thereof for any term, subject nevertheless to the powers reserved to me by section 37 of the said Act.

G. PEARCE,  
Clerk of the Council.

Land Act 1933.

ORDER IN COUNCIL.

File No. 1696/69.

WHEREAS by section 33 of the Land Act, 1933, it is, *inter alia*, made lawful for the Governor by Order in Council to direct that any land reserved pursuant to the provisions of this Act shall be granted in fee simple to any person (as defined in the said section) subject to the condition that the person shall not lease or mortgage the whole or any part of the land without the consent of the Governor and subject to such other conditions and limitations as the Governor shall deem necessary to ensure that the land is used for the purpose for which the land is reserved as aforesaid; and whereas it is deemed expedient that Reserve No. 30003 (Kalamunda Lot 501) should be granted in fee simple to the Lesmurdie Baptist Church (Incorporated) to be held in trust for the purpose of "Aged Persons' Homes": Now, therefore, His Excellency the Governor by and with the advice and consent of the Executive Council, does hereby direct that the beforementioned reserve shall be granted in fee simple to the Lesmurdie Baptist Church (Incorporated) to be held in trust for the purpose aforesaid subject to the condition that the land shall not be leased or mortgaged in whole or in part without the consent of the Governor.

G. PEARCE,  
Clerk of the Council.

Land Act 1933.

ORDER IN COUNCIL.

File No. 1231/47 V4.

WHEREAS by section 33 of the Land Act 1933, it is made lawful for the Governor to direct that any Reserve shall vest in and be held by any person or persons to be named in the Order, in trust for any purpose specified in such Order and with power of leasing; and whereas it is deemed expedient that Reserve No. 22698 (Albany Lot 1366) should vest in and be held by the Town of Albany in trust for the purpose of "Recreation and Associated Business Purposes." Now, therefore, His Excellency the Governor, by and with the advice and consent of the Executive Council, does hereby direct that the beforementioned Reserve shall vest in and be held by the Town of Albany in trust for "Recreation and Associated Business Purposes" with power to the said Town of Albany subject to the approval in writing of the Minister for Lands and Surveys to each and every lease or assignment of lease being first obtained, to lease the whole or any

portion thereof for any term not exceeding fifty (50) years from the date of the lease, subject nevertheless to the powers reserved to me by section 37 of the said Act; provided that no such lease or assignment of lease shall be valid or operative until the approval of the Minister for Lands and Surveys or an officer authorised in that behalf by the Minister, has been endorsed on the Lease Instrument, or Deed of Assignment, as the case may be.

G. PEARCE,  
Clerk of the Council.

---

Land Act 1933.

ORDERS IN COUNCIL.

WHEREAS by section 33 of the Land Act 1933, it is made lawful for the Governor to direct that any Reserve shall vest in and be held by any person or persons to be named in the Order, in trust for any purpose specified in such Order and with power of leasing; and whereas it is deemed expedient as follows:—

File No. 1792/984. That Reserve No. 39092 (Brookton Lot 445) should vest in and be held by the Shire of Brookton.

File No. 766/985. That Class "A" Reserve No. 39067 (Denmark Lot 1004) should vest in and be held by the Shire of Denmark in trust for the purpose of "Recreation (Trotting Ground)".

File No. 4496/97. That Reserve No. 4330 (Mundijong Lots 58 and 223) should vest in and be held by the Shire of Serpentine-Jarrahdale in trust for the purpose of "Municipal Purposes and Doctor's Surgery".

File No. 7116/08. That Reserve No. 12364 (Meekatharra Lot 839) should vest in and be held by the Shire of Meekatharra in trust for the purpose of "Electricity Powerhouse Site".

Now, therefore, His Excellency the Governor, by and with the advice and consent of the Executive Council, does hereby direct that the beforementioned Reserves shall vest in and be held by the abovementioned bodies in trust for the abovementioned purposes with power to the said bodies subject to the approval in writing of the Minister for Lands and Surveys to each and every lease or assignment of lease being first obtained, to lease the whole or any portion thereof for any term not exceeding twenty-one (21) years from the date of the lease, subject nevertheless to the powers reserved to me by section 37 of the said Act; provided that no such lease or assignment of lease shall be valid or operative until the approval of the Minister for Lands and Surveys or an officer authorised in that behalf by the Minister, has been endorsed on the Lease Instrument, or Deed of Assignment, as the case may be.

G. PEARCE,  
Clerk of the Council.

---

Land Act 1933.

ORDERS IN COUNCIL.

WHEREAS by section 33 of the Land Act 1933, it is made lawful for the Governor to direct that any Reserve shall vest in and be held by any person or persons to be named in the order in trust for the like or other public purposes to be specified in such order: And whereas it is deemed expedient as follows:—

File No. 565/90.—That Reserve No. 1595 should vest in and be held by Shire of Hall's Creek in trust for the purpose of "Recreation".

File No. 4547/97V2.—That Reserve No. 5349 (Plantagenet Location 7567) should vest in and be held by the Shire of Cranbrook in trust for the purpose of "Parklands".

File No. 205/98.—That Reserve No. 7116 (Bridgetown Lot 541) should vest in and be held by the Shire of Bridgetown-Greenbushes in trust for the purpose of "Park".

File No. 2250/61.—That Reserve No. 8941 (Oldfield Locations 1376 and 1444) should vest in and be held by the Minister for Water Resources in trust for the purpose of "Water".

File No. 5981/07.—That Class "A" Reserve No. 10781 should vest in and be held by the Shire of Cranbrook in trust for the purpose of "Parklands".

File No. 5981/07.—That Class "A" Reserve No. 10782 should vest in and be held by the Shire of Cranbrook in trust for the purpose of "Parklands".

File No. 3040/23.—That Reserve No. 20531 (Newdegate Lot 157) should vest in and be held by the Shire of Lake Grace in trust for the purpose of "Recreation".

File No. 4176/46.—That Reserve No. 22974 (Meekatharra Lot 840) should vest in and be held by the Shire of Meekatharra in trust for the purpose of "Swimming Pool, Park and Gardens".

File No. 6871/24.—That Class "A" Reserve No. 27633 (Margaret River Lot 131) should vest in and be held by the Shire of Augusta-Margaret River in trust for the purpose of "Park and Recreation".

File No. 3836/64.—That Reserve No. 27690 (Cockburn Sound Location 2053) should vest in and be held by the City of Cockburn in trust for the purpose of "Public Recreation".

File No. 2342/64.—That Reserve No. 27699 (Cockburn Sound Location 2042) should vest in and be held by the City of Cockburn in trust for the purpose of "Public Recreation".

File No. 2390/65.—That Reserve No. 27759 (Wannamal Lot 54) should vest in and be held by the Shire of Chittering in trust for the purpose of "Recreation".

File No. 66/66.—That Reserve No. 28027 (Swan Location 7989) should vest in and be held by the City of Stirling in trust for the purpose of "Public Recreation".

File No. 2578/65.—That Reserve No. 28217 (Cockburn Sound Location 2083) should vest in and be held by the City of Cockburn in trust for the purpose of "Public Recreation".

File No. 482/16.—That Reserve No. 28562 (Yilgarn Location 1520) should vest in and be held by the National Parks and Nature Conservation Authority in trust for the purpose of "Conservation of Flora and Fauna".

File No. 2530/66.—That Reserve No. 28611 (Cockburn Sound Location 2112) should vest in and be held by the City of Cockburn in trust for the purpose of "Public Recreation".

File No. 3811/66.—That Reserve No. 28754 (Cockburn Sound Location 2096) should vest in and be held by the City of Cockburn in trust for the purpose of "Public Recreation".

File No. 814/69.—That Reserve No. 30733 (Bencubbin Lot 255) should vest in and be held by the Shire of Mt. Marshall in trust for the purpose of "Sewerage Oxidation Pond".

File No. 1752/70.—That Reserve No. 31412 (Kwinana Lot A763) should vest in and be held by the Town of Kwinana in trust for the purpose of "Recreation".

File No. 3684/67.—That Reserve No. 31991 (Melbourne Locations 3985 and 4020) should vest in and be held by the Minister for Water Resources in trust for the purpose of "Water Supply".

File No. 1689/71.—That Reserve No. 32012 (Kwinana Lot E15) should vest in and be held by the Town of Kwinana in trust for the purpose of "Public Recreation".

File No. 486/70.—That Reserve No. 32163 (Kwinana Lot A767) should vest in and be held by the Town of Kwinana in trust for the purpose of "Public Recreation".

File No. 3657/69.—That Reserve No. 32265 (Kwinana Lots A768 and A769) should vest in and be held by the Town of Kwinana in trust for the purpose of "Public Recreation".

File No. 3657/69.—That Reserve No. 32266 (Kwinana Lot A770) should vest in and be held by the Town of Kwinana in trust for the purpose of "Public Recreation".

File No. 3439/70.—That Reserve No. 32512 (Kwinana Lot C690) should vest in and be held by the Town of Kwinana in trust for the purpose of "Public Recreation".

File No. 1947/71.—That Reserve No. 33424 (Uduc Agricultural Area Lot 68) should vest in and be held by the Minister for Water Resources in trust for the purpose of "Drain".

File No. 2993/75.—That Reserve No. 33949 (Kwinana Lot E20) should vest in and be held by the Town of Kwinana in trust for the purpose of "Public Recreation".

File No. 2999/75.—That Reserve No. 33950 (Kwinana Lot E21) should vest in and be held by the Town of Kwinana in trust for the purpose of "Public Recreation".

File No. 3097/76.—That Reserve No. 34979 (Cockburn Sound Location 2500) should vest in and be held by the City of Cockburn in trust for the purpose of "Public Recreation".

File No. 2446/77.—That Reserve No. 35078 (Cockburn Sound Location 2511) should vest in and be held by the City of Cockburn in trust for the purpose of "Public Recreation".

File No. 2905/64.—That Reserve No. 37031 (Cockburn Sound Location 2062) should vest in and be held by the City of Cockburn in trust for the purpose of "Drainage Sump".

File No. 808/981.—That Reserve No. 37214 (Cockburn Sound Location 2643) should vest in and be held by the City of Cockburn in trust for the purpose of "Public Recreation".

File No. 2168/982.—That Reserve No. 39071 (Albany Lots 1367 and 1368) should vest in and be held by The Minister for Transport in trust for the purpose of "Navigation Beacon Sites".

File No. 906/985.—That Reserve No. 39078 (Cottesloe Lot 363) should vest in and be held by the Town of Cottesloe in trust for the purpose of "Vehicular Access".

File No. 772/983.—That Reserve No. 39086 (Nullagine Lots 209 and 210) should vest in and be held by the Minister for Water Resources in trust for the purpose of "Water Supply".

File No. 907/984.—That Reserve No. 39087 (Nullagine Lot 211) should vest in and be held by the Minister for Water Resources in trust for the purpose of "Water Supply".

File No. 802/985.—That Reserve No. 39088 (Canning Locations 3465 and 3467) should vest in and be held by the Metropolitan Water Authority in trust for "Sewerage Purposes".

File No. 976/985.—That Reserve No. 39089 (Canning Location 3466) should vest in and be held by the Metropolitan Water Authority in trust for the purpose of "Water Supply".

File No. 432/982.—That Reserve No. 39093 (Fitzroy Location 151) should vest in and be held by The Commonwealth of Australia in trust for the purpose of "Gravel".

File No. 3086/983.—That Reserve No. 39096 (Plantagenet Location 7550) should vest in and be held by the Shire of Cranbrook in trust for the purpose of "Drainage".

File No. 648/61.—That Reserve No. 39097 (Bulara Location 59) should vest in and be held by the Shire of Halls Creek in trust for the purpose of "Rubbish Disposal Site".

Now, therefore, His Excellency the Governor, by and with the advice and consent of the Executive Council, does hereby direct that the beforementioned Reserves shall vest in and be held by the abovementioned bodies in trust for the purposes aforesaid, subject nevertheless to the powers reserved to him by section 37 of the said Act.

G. PEARCE,  
Clerk of the Council.

File No. 3040/23.—And whereas by Order in Council dated 10 September 1930 Reserve 20531 was vested in the Lake Grace Road Board in trust for the purpose of "Recreation".

File No. 330/35.—And whereas by Order in Council dated 14 December 1949 Class "A" Reserve 21406 was vested in the Perth Road Board in trust for the purpose of "Recreation".

File No. 83/39.—And whereas by Order in Council dated 12 September 1951 Reserve 21976 was vested in the Meekatharra Road Board in trust for the purpose of "Road Board Purposes".

File No. 1231/47 V4.—And whereas by Order in Council dated 17 December 1975 Reserve 22698 was vested in the Town of Albany in trust for "Recreation and Associated Business Purposes" with power, subject to the approval in writing of the Minister for Lands and Surveys being first obtained, to lease the whole or any portion thereof for any term not exceeding fifty (50) years from the date of the lease.

File No. 4176/46.—And whereas by Order in Council dated 21 February 1968 Reserve 22974 was vested in the Shire of Meekatharra in trust for the purpose of "Swimming Pool, Park and Gardens".

File No. 6871/24.—And whereas by Order in Council dated 21 July 1965 Class "A" Reserve 27633 was vested in the Shire of Augusta-Margaret River in trust for the purpose of "National Park".

File No. 66/66.—And whereas by Order in Council dated 27 April 1966 Reserve 28027 (Swan Location 7989) was vested in the Shire of Perth in trust for the purpose of "Recreation".

File No. 3684/67.—And whereas by Order in Council dated 2 May 1973 Reserve 31991 was vested in the Minister for Water Supply, Sewerage and Drainage in trust for the purpose of "Water Supply".

File No. 1753/78.—And whereas by Order in Council dated 5 September 1979 Reserve 36242 was vested in the Minister of Water Supply, Sewerage and Drainage in trust for the purpose of "Sewage Pumping Station Site".

Now, therefore, His Excellency the Governor, by and with the advice and consent of the Executive Council, hereby directs that the beforementioned Orders in Council be revoked and the Vesting Orders cancelled accordingly.

G. PEARCE,  
Clerk of the Council.

Land Act 1933.  
ORDERS IN COUNCIL.

WHEREAS by section 34B(1) of the Land Act 1933, it is made lawful for the Governor to revoke the Orders in Council issued pursuant to section 33 of that Act.

File No. 1916/76. And whereas by Order in Council dated 13 July 1976 Reserve 3179 was vested in the Shire of Esperance in trust for the purpose of "Recreation".

File No. 4496/97.—And whereas by Order in Council dated 16 August 1983 Reserve 4330 (Mundijong Lot 58) was vested in the Shire of Serpentine—Jarrahdale in trust for the purpose of "Municipal Purposes and Doctor's Surgery" with power, subject to the approval in writing of the Minister for Lands and Surveys being first obtained, to lease the whole or any portion thereof for any term not exceeding twenty-one (21) years from the date of the lease.

File No. 7116/08.—And whereas by Order in Council dated 5 July 1974 Reserve 12364 was vested in the Shire of Meekatharra in trust for the purpose of "Electricity Powerhouse Site" with power, subject to the approval in writing of the Minister for Lands and Surveys being first obtained, to lease the whole or any portion thereof for any term not exceeding twenty one (21) years from the date of the lease.

File No. 3178/20.—And whereas by Order in Council dated 29 June 1920 Reserve 17494 was vested in the Hon. Minister for Water Supply, Sewerage and Drainage in trust for the purpose of "Water".

Land Act 1933.  
ORDERS IN COUNCIL.

WHEREAS by section 34B(1) of the land Act 1933, it is made lawful for the Governor to revoke orders in Council issued pursuant to section 33 of that Act.

File No. 6858/01.—And whereas by Order in Council dated 15 June 1904 Reserve 9109 was vested in the Honourable Henry Gregory, M.L.A., Minister for Mines, and his successors in Office in trust for the purpose of "Explosives" with power, subject to the approval in writing of the Minister for Lands and Surveys being first obtained, to lease the whole or any portion thereof for any term not exceeding twenty one (21) years from the date of the lease.

File No. 7147/896.—And whereas by Order in Council dated 8 August 1900 Reserve 3608 was vested in the Honourable the Director of Public Works in trust for the purpose of "Water" with power, to lease the whole or any portion thereof for any term not exceeding twenty one (21) years from the date of the lease.

Now, therefore, His Excellency the Governor, by and with the advice and consent of the Executive Council, hereby directs that the relevant portions of the beforementioned Orders in Council be revoked and the relevant portions of the Vesting Orders cancelled accordingly.

G. PEARCE,  
Clerk of the Council.

Land Act 1933.

## ORDER IN COUNCIL.

WHEREAS by section 34B(2) of the Land Act 1933, is made lawful for the Governor to revoke an Order in Council to section 34 of that Act. File No. 205/98.—And whereas by Order in Council dated 8 April 1903 Reserve 7116 was placed under the control of the Nelson Road Board as a Board of Management for the purpose of "Pound".

Now, therefore, His Excellency the Governor, by and with the advice and consent of the Executive Council, hereby directs that the beforementioned Order in Council be revoked and the appointment of the Nelson Road Board as a Board of Management cancelled accordingly.

G. PEARCE,  
Clerk of the Council.

Workers' Compensation and Assistance Act 1981-1984.

## ORDER IN COUNCIL.

WHEREAS it is enacted, *inter alia*, by section 160 of the Workers' Compensation and Assistance Act 1981-1984, that it shall be obligatory for every employer to obtain from an incorporated insurance office, approved by the Minister, a policy of insurance for the full amount of the liability to pay compensation under the said Act to all workers employed by him, but that if an employer or group of employers proves to the satisfaction of the Minister that such employer or group of employers has established a fund for insurance against such liability and has deposited at the Treasury securities charged with all payments to become due under such liability, the Governor may, by Order in Council, exempt such employer or group of employers from the operation of that section; and whereas Alcoa of Australia (W.A.) Ltd. being an employer within the meaning of the Section has duly, in accordance with the Act, made application for exemption from operation of the Section and has satisfied the Minister that it has established a fund for insurance against the said liability, and has deposited at the Treasury a security, to wit, a bond of One Million Two Hundred and Fifty Thousand Dollars (\$1 250 000) charged with all payments to become due under the said liability: now, therefore, His Excellency the Governor acting with the advice and consent of the Executive Council and in exercise of the powers conferred by the Act, doth hereby exempt Alcoa of Australia (W.A.) Ltd., from the operation of section 160 of the Workers' Compensation and Assistance Act 1981-1984.

G. PEARCE,  
Clerk of the Council.

AUDIT ACT 1904.

(Section 33.)

The Treasury,  
Perth, 7 May 1985.

IT is hereby published for general information that the following officers have been appointed as Certifying Officers:—

For the Department for Community Services—

J. Lubyj from 8/5/85.

For the Department of Conservation and Land Management—

S. Dumitro from 7/5/85.

For the Government Stores Department—

B. S. Adamson from 7/5/85.

For the Police Department—

P. Wilkes from 7/5/85 to 31/5/85.

M. Salter from 7/5/85 to 31/5/85.

For the State Taxation Department—

A. J. M. Bryant from 17/5/85 to 2/7/85.

For the Town Planning Department and the Metropolitan Region Planning Authority—

C. L. Cutler from 7/5/85.

It is hereby published for general information that the following appointments as Certifying Officers have been cancelled:—

For the Department for Community Services—

D. Greenhill from 7/5/85.

P. Webster from 7/5/85.

U. Pardini from 7/5/85.

It is hereby published for general information that the following officers have been appointed as Authorising Officers:—

For the State Taxation Department—

A. J. M. Bryant from 17/5/85 to 2/7/85.

R. T. Kernahan from 17/5/85 to 2/7/85.

For the Town Planning Department—

C. L. Cutler from 7/5/85.

Western Australia.

## FINANCE BROKERS CONTROL ACT 1975.

(Sections 24 and 27.)

Application for Finance Brokers Licence by Individual.

To: The Registrar, Finance Brokers Supervisory Board.

I, NOEL WILLIAM CARTER of 15 Lachlan Road, Willetton, W.A. 6155, hereby apply for a Finance Brokers Licence under the Finance Brokers Control Act 1975. My address for service of notices in respect of this application is Suite 3/977-979 Wellington Street, West Perth 6005.

Dated this 1st day of May, 1985.

(Signed) N. W. CARTER.

Appointment of Hearing.

I hereby appoint 12 June 1985 at 9 o'clock in the forenoon as the time for hearing the foregoing application at the Offices of the Finance Brokers Supervisory Board, 600 Murray Street, West Perth.

C. A. FITZGERALD,  
Registrar,  
Finance Brokers Supervisory Board

Objection to the granting of this licence shall be in the approved form and may be served on the applicant and the Registrar at any time prior to seven days before the date appointed for the hearing.

Western Australia.

## FINANCE BROKERS CONTROL ACT 1975.

(Sections 24 and 27.)

Application for Finance Brokers Licence by Individual.

To: The Registrar, Finance Brokers Supervisory Board.

I, RUSSELL GEORGE HARRIS of 28 Croft Avenue Dianella 6062, hereby apply for a Finance Brokers Licence under the Finance Brokers Control Act 1975. My address for service of notices in respect of this application is as above.

Dated this 3rd day of May, 1985.

(Signed) R. G. HARRIS.

## Appointment of Hearing.

I hereby appoint the 12th June, 1985 at 9 o'clock in the forenoon as the time for hearing the foregoing application at the Offices of the Finance Brokers Supervisory Board, 600 Murray Street, West Perth.

C. A. FITZGERALD,  
Registrar,  
Finance Brokers Supervisory Board.

Objection to the granting of this licence shall be in the approved form and may be served on the applicant and the Registrar at any time prior to seven days before the date appointed for the hearing.

## Western Australia.

## FINANCE BROKERS CONTROL ACT 1975.

(Section 24 and 27).

## Application for Finance Brokers Licence by Individual.

To: The Registrar, Finance Brokers Supervisory Board.  
I, NORMAN PAGET SUDLOW of 63 Victoria Avenue, Claremont, W.A. 6010 hereby apply for a Finance Brokers Licence under the Finance Brokers Control Act 1975. My address for service of notices in respect of this application is as above.

Dated this 1st day of May 1985.

N. P. SUDLOW.

## Appointment of Hearing.

I hereby appoint 12 June 1985 at 9 o'clock in the forenoon as the time for hearing the foregoing application at the Offices of the Finance Brokers Supervisory Board, 600 Murray Street, West Perth.

C. A. FITZGERALD,  
Registrar,  
Finance Brokers Supervisory Board.

Objection to the granting of this licence shall be in the approved form and may be served on the applicant and the Registrar at any time prior to seven days before the date appointed for the hearing.

## INQUIRY AGENTS LICENSING ACT 1954.

## Application for Licence in the first instance.

To the Court of Petty Sessions at Perth:  
I, GLEN CARPENTER of 1 Tarata Way Forrestfield, occupation Insurance Investigator, having attained the age of twenty-one years, hereby apply on my own behalf for a licence under the abovementioned Act. The principal place of business will be at 2/67 Mill Point Road South Perth.

Dated the 9th day of May, 1985.

G. CARPENTER,  
Signature of Applicant.

## Appointment of Hearing.

I hereby appoint the 18th day of June 1985 at 2.15 o'clock in the afternoon as the time for the hearing of the foregoing application at the Court of Petty Sessions at Perth.

Dated the 9th day of May, 1985.

R. E. MONGER,  
Clerk of Petty Sessions.

Objection to the granting of the application may be served on the applicant and the Clerk of Petty Sessions at any time prior to seven days before the date appointed for the hearing.

## Western Australia.

SALARIES AND ALLOWANCES  
ACT 1975 (AS AMENDED).DETERMINATION OF THE SALARIES  
AND ALLOWANCES TRIBUNAL.

(13 MAY 1985).

## Members of Parliament.

## Basic Salary.

IN our Determination dated 2 October 1984 we drew attention to the relativity of fixing State Parliamentary salaries at 90 per cent of the base salary of a Federal Member. However, because of the rejection by Federal Members and Senators of the suggested increase, the Tribunal departed from this percentage relativity and increased State Members above the 90 per cent rate.

The 2.6 per cent National Wage Increase will maintain the new relativity but, as indicated in the 2 October 1984 Determination, the Tribunal will examine the possibility of returning to the 90 per cent of the Federal Members rate when circumstances permit.

Our attached Determination which is in two Schedules comes into operation on 19 April 1985.

## First Schedule.

Pursuant to the provisions of the Salaries and Allowances Act, the Salaries and Allowances Tribunal has inquired into the remuneration to be paid to Ministers of the Crown, the Parliamentary secretary of Cabinet, Officers and Members of Parliament and, having regard to the April 1985 decision in the National Wage Case, determines that the rate per annum of basic salary of each Member, the rates per annum of Electorate Allowances payable to each Member, and the rates per annum of additional salary paid to Ministers of the Crown, Officers of Parliament and the Parliamentary Secretary of the Cabinet, effective on and from 1 October 1984 as a result of the Tribunal's Determination dated 2 October 1984, shall be increased by 2.6 per cent on and from 19 April 1985.

## Second Schedule.

Pursuant to the provisions of the Salaries and Allowances Act, the Salaries and Allowances Tribunal has inquired into the remuneration to be paid to Officers of the Public Service holding offices included in the Special Division of the Public Service and the Persons holding Prescribed Offices and having regard to the April 1985 decision in the National Wage Case, determines that the rates per annum of salary as contained in the Tribunal's Determination of 2 October 1984 shall be increased by 2.6 per cent on and from 19 April 1985.

Dated at Perth this 13th day of May 1985.

D. R. WILLESEE,  
Chairman.

H. S. LODGE,  
Member.

A. D. TAYLOR,  
Member.

Salaries and Allowances Tribunal.

Crown Law Department,  
Perth 17 May 1985.

IT is hereby notified for public information that His Excellency the Governor in Executive Council has:—

Approved of the following appointment to the Commission of the Peace for the State of Western Australia.

Anthony William Townsend, of 8 Link Way, Mullaloo, and, Central City Motors, 125 Stirling Street, Perth.

D. G. DOIG,  
Under Secretary for Law.



Crown Law Department,  
Perth, 17 May 1985.

IT is hereby notified for public information that the Hon. Attorney General has approved the appointment of the following persons as Commissioner for Declarations under the Declarations and Attestations Act 1913:—

Raymond Keith Cresswell, of Padbury.  
John Nicholas Papaphotis, of Kardinya.  
Graham Norman Scott, of Riverton.

D. G. DOIG,  
Under Secretary for Law.

LOCAL COURTS ACT 1904.  
INTERPRETATION ACT 1984.  
LOCAL COURT AMENDMENT RULES 1985.

MADE by His Excellency the Governor in Executive Council.

- |                  |  |
|------------------|--|
| Citation.        | 1. These rules may be cited as the Local Court Amendment Rules 1985.   |
| Commencement.    | 2. These rules shall come into operation on the day fixed for the coming into operation of the Local Courts Amendment Act 1985.          |
| Order 5 amended. | 3. Order 5 of the Local Court Rules 1961* is amended in rule 16(b) by deleting "\$1 000" and substituting the following—<br>" \$2 000 ". |

By His Excellency's Command,

G. PEARCE,  
Clerk of the Council.

\*Reprinted in the *Government Gazette* on 17 November 1976 at pp. 4329-4560 amended from time to time thereafter.

DISTRICT COURT OF WESTERN AUSTRALIA ACT 1969-1984.  
LOCAL COURTS ACT 1904-1982.

PURSUANT to the powers conferred by the District Court of Western Australia Act 1969-1984 and the Local Courts Act 1904-1982, and all the powers hereunto enabling, the Judges of the District Court of Western Australia hereby make the following rules.

AMENDMENT OF DISTRICT COURT (APPEAL) RULES 1977.

- |                             |   |
|-----------------------------|---|
| Principal rules.            | 1. In these rules, the District Court (Appeal) Rules 1977 published in the <i>Government Gazette</i> on 25 March 1977 are referred to as the principal rules.   |
| Commencement.               | 2. These rules shall come into operation on the day on which they are published in the <i>Government Gazette</i> .  |
| Application.                | 3. The scale of costs contained in the First Schedule to the principal rules as amended by these rules applies to and in relation to work done and services performed on or after the day on which these rules come into operation. |
| First Schedule substituted. | 4. The principal rules are amended by substituting for the First Schedule the following schedule:   |

The First Schedule.  
SCALE OF COSTS

	\$
1. Notice of Appeal	25-150
2. Proceedings in Chambers	20-300
3. Getting up appeal for hearing	50-500
4. Counsel fee on hearing	50-600
5. Counsel fee for second and each successive day of hearing not exceeding (See Note 1)	450
6. Attending on reserved decision not exceeding	75
7. Settling and extracting order disposing of appeal—	
(1) with appointment not exceeding	75
(2) without appointment not exceeding	50

8. Drawing bills of costs copies and service	25-100
9. Attending Taxation—per hour	15-75

Note 1: The Judge may in a proper case certify for second counsel. For Queen's Counsel where two counsel are certified for add 50 per cent.

Note 2: The provisions of RSC 0.66 R. 12 shall apply, *mutatis mutandis*.

Dated the 6th day of May, 1985.

D. C. HEENAN,  
Chief Judge.  
F. ACKLAND,  
Judge.  
V. J. A. O'CONNOR,  
Judge.  
I. R. GUNNING,  
Judge.  
B. T. O'DEA,  
Judge.  
F. J. WHELAN,  
Judge.  
K. J. HAMMOND,  
Judge.  
G. T. SADLEIR,  
Judge.  
J. A. SAMUEL,  
Judge.  
N. H. S. CLARKE,  
Judge.  
A. KENNEDY,  
Judge.  
P. J. HEALY,  
Judge.

#### PRISONS ACT 1981.

Western Australia Prisons Department

Perth, 7 May 1985.

HIS Excellency the Governor has appointed pursuant to section 54(1) (a) of the Prisons Act 1981, the persons named in the second column of the Schedule hereunder, as Prison Visitors to the Prisons listed in the first column of the said Schedule, opposite and corresponding to those names, for a period of two years commencing 1 May 1985:

##### Schedule.

Albany Regional Prison	Mr. W. J. Reside, B.E.M., J.P., Mr. H. A. White, B.E.M., J.P.
The C. W. Campbell Remand Centre	Mrs. K. Burke, Mrs. M. T. Matison.
Eastern Goldfields Regional Prison	Ms. K. A. McCaughley, Mr. E. A. Rochester.
Roebourne Regional Prison	Mr. R. D. Coles, Rev. R. A. McDonald.

10 May 1985.

IAN C. HILL,  
Director.

#### INDECENT PUBLICATIONS AND ARTICLES ACT 1902-1983.

I, HYWEL DAVID EVANS, being the Acting Minister administering the Indecent Publications and Articles Act 1902-1983, acting in the exercise of powers conferred by subsection (1) of section 10 of that Act, do hereby determine that the Publications (Printed Matter) specified in the schedule below shall be classified as restricted publications for the purposes of that Act.

Dated this 9th day of May, 1985.

H. D. EVANS,  
Acting Minister for the Arts.

##### Schedule.

Title; Publisher.

Mayfair Vol. 20 No. 5; Fisk Publishing Co. Ltd.  
Sex Inspiration No. 8 April 1980; Color-Climax Corporation.

#### INDECENT PUBLICATIONS AND ARTICLES ACT 1902-1983.

I, RONALD DAVIES, being the Minister administering the Indecent Publications and Articles Act 1902-1983, acting in the exercise of powers conferred by sub-section (1) of section 10 of that Act, do hereby determine that the Publications (Printed Matter) specified in the schedule below shall be classified as restricted publications for the purposes of this Act.

Dated this 13th day of May, 1985.

RONALD DAVIES,  
Minister for the Arts.

##### Schedule.

Title; Publisher.

Change of Gender; Swish Publications Ltd.  
Exclusive, Vol. 4, No. 11; Gold Star Publications Ltd.  
First Hand, Vol. 5, No. 7, July 1985; First Hand Ltd.  
Gem, Vol. 27, No. 1, June 1985; G & S Publications Inc.  
Journal of Love, The Vol. 7, No. 5; Gold Star Publications Ltd.  
Matinee Libertine; —.  
New Direction, Vol. 13, No. 9; Gold Star Publications.  
Parade, Vol. 2, No. 3; Parade Publications Ltd.  
Parklane, No. 88; Sheptonhurst Ltd.  
Playbirds, No. 91; Sheptonhurst Ltd.  
Playbirds Continental, No. 43; Sheptonhurst Ltd.  
Playbirds Quarterly, No. 22; Sheptonhurst Ltd.  
Playdames, Vol. 4, No. 11; Gold Star Publications Ltd.  
Private, No. 100; Sheptonhurst Ltd.  
Razzle, Vol. 3, No. 4; Risk Records Ltd.  
Rustler, Vol. 9, No. 4; Gold Star Publications Ltd.  
Rustler Centrefolds, Vol. 2, No. 11; Sheptonhurst Ltd.  
Sexpaper, No. 270; Undercounter Publications.  
Virile, No. 86; Undercounter Publications.  
Whitehouse Digest, No. 39; Sheptonhurst Ltd.  
Whitehouse International, No. 102; Sheptonhurst Ltd.  
Whitehouse Quarterly, No. 24; Sheptonhurst Ltd.  
Winifred Not Wilfred; Stalk Publications.

## CENSORSHIP OF FILMS ACT 1947.

## CENSORSHIP OF FILMS AMENDMENT REGULATIONS (No. 2) 1985.

MADE by His Excellency the Governor in Executive Council.

- Citation. 1. These regulations may be cited as the Censorship of Films Amendment Regulations (No. 2) 1985.
- Commence- 2. These regulations shall come into operation on 1 June 1985.
- ment.
- Reg. 15A 3. Regulation 15A of the Censorship of Films Regulations 1948\* is amended amended. by deleting "\$5 per reel with a minimum of \$10 for a complete film" and substituting the following—" \$35 "

By His Excellency's Command,  
G. PEARCE,  
Clerk of the Council.

\* Published in the *Government Gazette* on 24 December 1948 at pp. 3043-3048 and amended from time to time thereafter.

## GRAIN MARKETING ACT 1975.

The Grain Pool of W.A. (Elections) Regulations,  
1976 (Regs. 6 and 7).

## Notice of Election.

NOTICE is hereby given that an election of Directors of the Grain Pool of W.A. from Electoral Zones Six and Seven under paragraph (a) of subsection (2) of section 9 of The Grain Marketing Act 1975, will take place at the office of the Returning Officer, on 18 July 1985, closing at 4 o'clock in the afternoon on that day.

Nominations of candidates are required to be made in accordance with the abovementioned regulations and must be received by the Returning Officer at his office before 12 noon on 17 June 1985.

P. R. KENT,  
Returning Officer.

State Electoral Department  
S.G.I.O. Atrium,  
170 St George's Terrace, Perth 6000.

## HEALTH ACT 1911 (AS AMENDED).

Health Department of W.A.,  
Perth, 10 May 1985.

P.H.D. 724/78.

THE appointment of Dr. Gerard Travers as Medical Officer of Health to the Shire of Wongan-Ballidu is approved.

The cancellation of the appointment of Dr. David Day as Medical Officer of Health to the Shire of Wongan-Ballidu is hereby notified.

J. C. McNULTY,  
Executive Director, Public Health  
and Scientific Support Services.

## HEALTH ACT 1911 (AS AMENDED).

Health Department of W.A.,  
Perth, 8 May 1985.

P.H.D. 1995/56.

1. The cancellation of the appointment of Mr. R. M. Kelly as a Health Surveyor to the City of Melville is hereby notified.

2. The appointment of Mr. Ross Melville Keegan as a Health Surveyor to the City of Melville is approved with effect from 13 May 1985.

J. C. McNULTY,  
Executive Director,  
Public Health and Scientific  
Support Services.

TAXI-CARS (CO-ORDINATION AND CONTROL) ACT  
1963 (AS AMENDED).TAXI CONTROL BOARD (ELECTIONS) REGU-  
LATIONS 1964 (AS AMENDED).

## Election of Two Members of the Taxi Control Board.

I, RAYMOND STANLEY SHAW, being the Returning Officer duly appointed under and for the purpose of the Regulations made under the Taxi Cars (Co-ordination and Control) Act 1963 (as amended), do hereby certify that in accordance with the said Regulations I have held an election which closed on the 8th day of May 1985 for the election of two members of the Taxi Control Board. Pursuant to the said Regulations, the election resulted in the undermentioned candidates being elected as members of the Taxi Control Board.

Van Onselen, Peter Lambert.

Postans, Keith Thomas.

Dated at Perth this 10th day of May 1985.

R. S. SHAW,  
Chief Electoral Officer,  
Returning Officer.

State Electoral Department,  
S.G.I.O. Atrium,  
170 St George's Terrace, Perth 6000.

## HEALTH ACT 1911 (AS AMENDED).

Health Department of W.A.,  
Perth, 17 May 1985.

PHD 1669/62.

The cancellation of the appointment of Mr Alan F. Osborne as a Health Surveyor to the Shires of Dowerin, Cunderdin and York is hereby notified.

The appointment of Mr Robert E. Boardman as a Health Surveyor to the Shires of Dowerin, Cunderdin and York is approved with effect from 1 April, 1985.

J. C. McNULTY,  
Executive Director,  
Public Health,  
Scientific and Support Services.

## NAVIGABLE WATERS REGULATIONS.

## Water Ski Areas.

Department of Marine and Harbours,  
Fremantle, 30 April 1985.

ACTING pursuant to the powers conferred by Regulation 48A(1) (c) of the Navigable Waters Regulations, the Department of Marine and Harbours by this Notice defines and sets aside the following area of navigable waters for the purpose of barefoot water skiing, provided this area is confined to members of the Australian Barefoot Water Ski Club (WA Division) and will only apply between 0900 and 1600 hours on Saturday 18 May 1985.

All that portion of the Swan River commencing at a point 175 metres upstream of Barker's Bridge and extending for 750 metres upstream.

C. J. GORDON,  
Acting General Manager.

## NAVIGABLE WATERS REGULATIONS.

## Water Ski Area—Canning River.

Department of Marine and Harbours,  
Fremantle, 30 April 1985.

ACTING pursuant to the powers conferred by Regulation 48A of the Navigable Waters Regulations, the Department of Marine and Harbours by this Notice defines and sets aside an area of navigable waters commencing on the Foreshore 100 metres South of the boat launching ramp, Deepwater Point, Canning River, extending East for 250 metres thence South for 250 metres thence West for 250 metres to a point on the Foreshore 250 metres from the starting point for the purpose of water skiing, provided this area is confined to members of the W.A. Water Ski Association taking part in the Iceberg Carnival and will apply only between the hours of 1000 and 1600 Sunday 19 May 1985.

The area will be marked by specially laid buoys.

C. J. GORDON,  
Acting General Manager.

## WESTERN AUSTRALIAN MARINE ACT 1982.

## Restricted Speed Areas—Private Pleasure Craft.

Department of Marine and Harbours,  
Fremantle, 30 April 1985.

ACTING pursuant to the powers conferred by section 67 of the Western Australian Marine Act the Department of Marine and Harbours by this Notice revokes sub-paragraphs 3(a) (vi) of the notice published in the *Government Gazette* 15 July 1983, relating to speed limits on the Swan River provided that this revocation will apply only between 0900 and 1600 hours on Saturday 18 May 1985 in the area set out hereunder and is applicable only to competitors in an approved event being conducted by the Australian Barefoot Water Ski Club (WA Division).

All that portion of the Swan River commencing at a point 175 metres upstream of Barker's Bridge and extending for 750 metres upstream.

C. J. GORDON,  
Acting General Manager.

## WESTERN AUSTRALIAN MARINE ACT 1982.

## Restricted Speed Areas—Commercial Vessels.

Department of Marine and Harbours,  
Fremantle, 10 May 1985.

ACTING pursuant to the powers conferred by section 67 of the Western Australian Marine Act, the Department of Marine and Harbours by this notice limits the speed of commercial vessels to that of five (5) knots within the following area:—

Shire of Murray: All of those waters within the canal development known as Murray Lakes at South Yunderup, including the waters of the entrance channel between the Murray River proper and the canals.

C. J. GORDON,  
Acting General Manager.

## WESTERN AUSTRALIAN MARINE ACT 1982.

## Restricted Speed Areas—Pleasure Vessels.

Department of Marine and Harbours,  
Fremantle, 10 May 1985.

ACTING pursuant to the powers conferred by section 67 of the Western Australian Marine Act, the Department of Marine and Harbours by this notice limits the speed of pleasure vessels to that of five (5) knots within the following area:—

Shire of Murray: All of those waters within the canal development known as Murray Lakes at South Yunderup, including the waters of the entrance channel between the Murray River proper and the canals.

C. J. GORDON,  
Acting General Manager.

METROPOLITAN (PERTH) PASSENGER  
TRANSPORT TRUST ACT 1957-1984.

## Membership of Trust.

Office of the Minister for Transport,  
Perth, 5 May 1985.

I, Julian Fletcher Grill, being the Minister administering the Metropolitan (Perth) Passenger Transport Trust Act 1957-1984:—

1. Appoint Mr. L. G. S. Hyland to act as Chairman, for board meeting purposes, from 7 May 1985 to 30 May 1985.

JULIAN FLETCHER GRILL,  
Minister for Transport.

FRIENDLY SOCIETIES ACT 1894-1975.  
CO-OPERATIVE AND PROVIDENT SOCIETIES ACT  
1903-1973.

## Notice.

Friendly Societies Registration Board,  
Perth, 10 May, 1985.

FS 35/56.

HIS Excellency the Governor of Western Australia in Executive Council has approved the appointment of Ashley Michael Walker as a Public Auditor for the purposes of the Friendly Societies Act 1894-1975 and the Co-operative and Provident Societies Act 1903-1973.

B. S. BROTHERSON,  
Registrar.

## ERRATUM.

## AMENDMENT OF RESERVES.

Department of Lands and Surveys,  
Perth, 3 May 1985.

WHEREAS errors occurred under the above headings in *Government Gazette* No. 35 on page 1544, they are corrected as follows:—

File No. 6876/947—In the second line "6125" should read "5125". In the third line "or" should read "of".

## AMENDMENT OF RESERVES.

Department of Lands and Surveys,  
Perth, 17 May 1985.

HIS Excellency the Governor in Executive Council has been pleased to approve, under section 37 of the Land Act 1933 of the amendment of the following Reserves:—

File No. 1892/88 V4.—No. 1326 (Fitzroy District) “Common” to exclude:—

- (a) those portions now comprised in Fitzroy Locations 170 to 196 inclusive and 198 to 207 inclusive, as surveyed and shown bordered in green on Original Plans 16274 and 16275,
- (b) those portions now comprised in Fitzroy Locations 197 and 212, as surveyed and shown bordered in red on Original Plan 16274, and
- (c) those portions shown coloured dark brown on Original Plans 16274 and 16275 and of its area being reduced to about 2091.961 8 hectares accordingly.

(Plan Derby N.E. 1:25 000 (Derby-Gibb River Road).)

File No. 1091/09.—No. 2758 (Brookton Lot 15) “Police Station” to exclude that portion now comprised in Brookton Lot 445, as surveyed and shown bordered in red on Lands and Surveys Diagram 86802, and that portion shown coloured brown on that Diagram, and of its area being reduced to 2 879 square metres accordingly. (Plan Brookton 2 000 01.19 (Grosier Street).)

File No. 4496/97.—No. 4330 (Mundijong Lot 58) “Municipal Purposes and Doctor’s Surgery” to include Mundijong Lot 223 as surveyed and shown bordered in red on Lands and Surveys Diagram 86413 and of its area being increased to 3 135 square metres accordingly. (Plan Mundijong Townsite 21.26 and 21.27 (Cockram Street).)

File No. 4547/97V2.—No. 5349 (at Cranbrook) “Common” to comprise Plantagenet Location 7567, as shown bordered in red on Reserve Diagram 549, and of its area being increased to 176.591 1 hectares accordingly. (Plans Cranbrook Townsite and Tenterden 1:25 000 N.W. (Salt River Road).)

File No. 9859/99 D.—No. 6814 (Cockburn Sound District) “Recreation” to comprise Cockburn Sound Location 1153, as shown bordered in red on Lands and Surveys Diagram 86585, and of its area being reduced to 5 871 square metres accordingly. (Plan Jarrahdale 2 000 25.23 (Jarrahdale Road).)

File No. 3234/01.—No. 7380 (at Ravensthorpe) “Sanitary Depot” to comprise Oldfield Location 1363 as surveyed and shown bordered red on Lands and Surveys Diagram 86050 and of its area being increased to 14.232 0 hectares accordingly. (Plans: Ravensthorpe 2 000 29.40 and 30.40 (Moir Road).)

File No. 2250/61.—No. 8941 (at Ravensthorpe) “Water” to comprise Oldfield Locations 1376 and 1444 as shown bordered red on Lands and Surveys Reserve Plan 251 and of its area being increased to 449.517 8 hectares accordingly. (Plans: Ravensthorpe 2 000 29.40 and 30.40 (Moir Road).)

File No. 14524/03.—No. 9630 (Grass Valley Lots 53, 61 and 67) “Excepted from Sale” to exclude Lots 61 and 67 and of its area being reduced to 2 453 square metres accordingly. (Plan: Grass Valley 2 000 28.20 (Wilson Street in the Shire of Northam).)

File No. 7116/08.—No. 12364 (at Meekatharra) “Electricity Powerhouse Site” to comprise Meekatharra Lot 839 (portion formerly portion of Meekatharra Lot 51) as surveyed and shown bordered red on Original Plan 15819 in lieu of Lots 46 and 47 and of its area being increased to 1.158 4 hectares accordingly. (Plan: Meekatharra Townsite (Savage Street).)

File No. 1593/13V2.—No. 15177 (Swan District) “Recreation” to exclude Swan Locations 3136 and 3139 and of its area being reduced to 24.627 0 hectares accordingly. (Plan: Perth 2 000 07.35 (Coghill Street North Beach).)

File No. 3040/23.—No. 20531 (at Newdegate) “Recreation” to comprise Newdegate Lot 157, as surveyed and shown bordered in red on Original Plan 15013, in lieu of Lot 52, and of its area being increased to 17.540 7 hectares accordingly. (Plan: Newdegate Townsite (Magenta Road).)

File No. 1231/47 V4.—No. 22698 (at Albany) “Recreation and Associated Business Purposes” to comprise Albany Lot 1366, as surveyed and shown bordered in red on Original Plan 15996, in lieu of Lots 676, 924, 975, 978, 985, 986, 987, 988, 991, 995, 1001, 1002, 1009, 1151, 1177, 1180, 1222, 1224,

1238, 1239, 1240, 1259, 1272 and 1343 and of its area being reduced to 27 hectares accordingly. (Plans: Albany 2 000 14.07 and 14.08 (Emu Point).)

File No. 4176/46.—No. 22974 (at Meekatharra) “Swimming Pool, Park and Gardens” to comprise Meekatharra Lot 840 as surveyed and shown bordered in red on Original Plan 15819 in lieu of Meekatharra Lots 48, 49, 50, 739 and 743 and of its area being reduced to 3 591 square metres. (Plan: Meekatharra Townsite (Main Street).)

File No. 5028/49V3.—No. 23136 (Bulara District) “Common” to exclude that portion now comprised in Bulara Location 59, as surveyed and shown bordered in red on Lands and Surveys Diagram 85447, and of its area being reduced to 2 764.94 9 hectares accordingly. (Plans: Halls Creek Regional 7.5 and Gordon Downs 1:250 000 (near Great Northern Highway).)

File No. 66/66.—No. 28027 (Swan District) “Recreation” to comprise Swan Location 7989 as surveyed and shown bordered in red on Lands and Surveys Diagram 86621 and of its area being reduced to 3 674 square metres accordingly. (Plan: Perth 2 000 11.33 (Hanworth Street, Balcatta).)

File No. 482/16.—No. 28562 (Yilgarn District) “Conservation of Flora and Fauna” to comprise Yilgarn Location 1520 as surveyed and shown bordered in red on Original Plan 16150 and of its area being reduced to 160.944 5 hectares accordingly. (Plan: 24/80 (Great Eastern Highway in the Shire of Yilgarn).)

File No. 2945/77.—No. 36452 (Meekatharra Lots 812 and 813) “Parklands” to exclude those portions of Lot 813 comprised in Meekatharra Lots 839 and 869 as surveyed and shown bordered in red on Original Plan 15819 and Lands and Surveys Diagram 86575 respectively and of its area reduced to 7.962 0 hectares accordingly. (Plan: Meekatharra Townsite (Savage Street).)

File No. 3946/76.—No. 36627 (Meekatharra Lot 816) “Public Utility Services and pedestrian Access” to include Meekatharra Lot 869, as surveyed and shown bordered in red on Lands and Surveys Diagram 86575, and of its area being increased to 335 square metres accordingly. (Plan: Meekatharra Townsite (Porter Road).)

File No. 5371/06 V6.—No. 36630 (Swan District) “Road Purposes—Controlled Access” to comprise Swan Location 9752, as surveyed and shown bordered in red on Original Plan 16181, and of its area being increased to 22.321 6 hectares accordingly. (Plans: Perth 2 000 15.24 and 15.25 (Swan River).)

B. L. O’HALLORAN,  
Under Secretary for Lands.

## LAND ACT 1933.

## Reserves.

Department of Lands and Surveys.

Perth 17 May 1985.

HIS Excellency the Governor in Executive Council has been pleased to set apart as Reserves the land described below for the purposes therein set forth.

File No. 1694/981.

WANNAMAL.—No. 39050 (Conservation of Flora and Fauna), Lot No. 56 (about 24.949 0 hectares). (Reserve Diagram 548, Plan Wannamal Townsite (Lake Street in the Shire of Gingin).)

File No. 765/985.

DENMARK.—No. 39066 (Park), Lot No. 1002 (6.632 1 hectares). (Original Plan 15923, Plans Denmark Townsite 2 000 21.11 and 21.12 (Bambrey Road).)

File No. 766/985.

DENMARK.—No. 39067 (Recreation (Trotting Ground)), Lot No. 1004 (6.336 6 hectares). (Original Plan 15923, Plans Denmark Townsite 2 000 21.11 and 21.12 (Beveridge Street).)

File No. 2168/982.

ALBANY.—No. 39071 (Navigation Beacon Sites), Lot Nos. 1367 and 1368 (150 square metres). (Original Plan 15996, Plan Albany 2 000 14.07 (Roe Parade, Emu Point).)

File No. 906/985.

COTTESLOE.—No. 39078 (Vehicular Access), Lot No. 363 (202 square metres). (Diagram 86267, Plan Perth 2 000 07.21 (Hamersley Street Cottesloe).)

File No. 744/981.

COCKBURN SOUND.—No. 39085 (School Site), Location No. 2765, formerly portions of Cockburn Sound Location 16 and being Lot 100 the subject of Diagram 66693 and Lot 6 the subject of Diagram 41575 (21.249 0 hectares). (Diagram 86172, Plans Mandurah 2 000 06.02 and 07.02 (Park Road).)

File No. 772/983.

NULLAGINE.—No. 39086 (Water Supply), Lot Nos. 209 and 210 (7 731 square metres). (Original Plan 16234, Plans Nullagine 2 000 13.16, 13.17, 14.16 and 14.17 (McFie Street).)

File No. 907/984.

NULLAGINE.—No. 39087 (Water Supply), Lot No. 211 (3 179 square metres). (Original Plan 16250, Plan Nullagine 2 000 13.17 (Grant Street).)

File No. 802/985.

CANNING.—No. 39088 (Sewerage Purposes), Location No. 3465 and 3467, formerly portions of Canning Location 25 and being Lots 157 and 158 on Diagram 66838 (770 square metres). (Plan Perth 2 000 16.14 (Paramatta Lane Willetton).)

File No. 976/985.

CANNING.—No. 39089 (Water Supply), Location No. 3466, formerly portion of Canning Location 250 and being Lot 327 on Plan 14375 (183 square metres). (Plan Perth 2 000 15.13 (Kelly Place, Willetton).)

File No. 1453/71.

SOUTHERN CROSS.—No. 39090 (Government Requirements), Lot No. 915, formerly Southern Cross Lot 570 (1 341 square metres). (Plan Southern Cross Townsite (South)(Coolgardie Road).)

File No. 3083/980.

WELLINGTON.—No. 39091 (Railway Purposes), Location No. 5461, formerly portions of Wellington Location 603 and being Lot 10 the subject of Diagram 62028 and part of the land on Plan 11305 (8 785 square metres). (Plan Bunbury 10 000 2.6 (near Martin Pelusey Road in the Shire of Dardanup).)

File No. 1792/984.

BROOKTON.—No. 39092 (Community Purposes), Lot No. 445 (1 151 square metres). (Diagram 86802, Plan Brookton 2 000 01.19 (Groser Street).)

File No. 432/982.

FITZROY.—No. 39093 (Gravel), Location No. 151 (200.947 6 hectares). (Original Plan 15826, Plan Derby 1:250 000 (Great Northern Highway).)

File No. 989/985.

COCKBURN SOUND.—No. 39094 (Public Recreation), Location No. 2801, formerly portion of each of Cockburn Sound Locations 60, 66 and 127 being Lot 44 on Plan 14185 (7 607 square metres). (Plan Perth 2 000 08.12 (Edgar Court, Beaconsfield).)

File No. 3086/983.

PLANTAGENET.—No. 39096 (Drainage), Location No. 7550, formerly portion of Plantagenet Location 1016 (3 018 square metres). (Diagram 86395, Plan Cranbrook Townsite (Bridge Street).)

File No. 648/61.

BULARA.—No. 39097 (Rubbish Disposal Site), Location No. 59 (55.054 9 hectares). (Diagram 85447, Plans Halls Creek 2 000 7.5 and Gordon Downs 1:250 000 (near Great Northern Highway).)

File No. 3404/982.

BALWINA.—No. 39102 (Use and Benefit of Aboriginal Inhabitants), Location No. 8 (96.912 9 hectares). (Diagram 86640, Plan Carnegie 1:500 000 (near Balga Mission in the Shire of Halls Creek).)

B. L. O'HALLORAN,  
Under Secretary for Lands.

#### CANCELLATION OF RESERVES

Department of Lands and Surveys,  
Perth, 17 May 1985.

HIS Excellency the Governor in Executive Council has been pleased to approve, under section 37 of the Land Act 1933 of the cancellation of the following Reserves:—

File No. 1707/886.—No. 1077 (Derby Lot 21) "Church of England Church Site". (Plan Derby 2 000 03.07 (Stanley Street).)

File No. 1916/76. No. 3179 (Esperance Lot 216) "Recreation". (Plan E125-4 (Forrest Street).)

File No. 7147/896.—No. 3608 (Esperance Lot 213) "Water for Shipping". (Plan E125-4 (Forrest Street).)

File No. 12518/97.—No. 6239 (Sawyers Valley Suburban Lot 13) "Mechanics Institute". (Plan M151-4 (Helena Terrace).)

File No. 12519/97.—No. 6240 (Sawyers Valley Suburban Lot 12) "Government Requirements". (Plan M151-4 (Helena Terrace).)

File No. 6858/01.—No. 9109 (at Ravensthorpe) "Explosives" (Plans Ravensthorpe 2 000 29.40 and 30.40 (Moir Road).)

File No. 4915/10 V4—No. 14819 (Avondale Estate Lots 53 to 56 inclusive) "Excepted from Leasing and Occupation". (Plans Beverley 1:25 000 N.W. and N.E., and Regional (Great Southern Highway).)

File No. 83/39—No. 21978 (Meekatharra Lot 738) "Road Board Purposes". (Plan Meekatharra Townsite (Savage Street).)

File No. 4002/40—No. 22244 (Sawyers Valley Lot 167) "Church Site (Methodist)". (Plan M 151-4 (Helena Terrace).)

File No. 3684/67—No. 31991 (Melbourne District) "Water Supply" to comprise Melbourne Locations 3985 and 4020 (formerly portion of Melbourne Location 936 and being part of Lot M1965 on Diagram 13498) as surveyed and shown bordered in red on Original Plan 14171, and of its area being increased to 3.5576 hectares accordingly. (Plan Piawaning 1:25 000 S.E. (North-East Road) in the Shire of Victoria Plains).)

File No. 1753/78.—No. 36242 (Esperance Lot 780) "Sewage Pumping Station Site" (Plan E125-4 (Forrest Street).)

File No. 3828/77—No. 36439 (Leeman Lot 475) "Chalet Site". (Plan Leeman 2000 38.05 (near Yate Street).)

B. L. O'HALLORAN,  
Under Secretary for Lands.

#### CHANGE OF PURPOSE OF RESERVES.

Department of Lands and Surveys,  
Perth, 17 May 1985.

HIS Excellency the Governor in Executive Council has been pleased to approve, under section 37 of the Land Act 1933, of the change of purpose of following Reserves:—

File No. 565/90.—No. 1595 (Bularra District) being changed from "Watering Place" to "Recreation". (Plan Gordon Downs 1:250 000 (Great Northern Highway, Halls Creek).)

File No. 4547/97 V2.—No. 5349 (Plantagenet Location 7567) being changed from "Common" to "Parklands". (Plans Cranbrook Townsite and Tenterden 1:25 000 N.W. (Salt River Road).)

File No. 205/98.—No. 7116 (Bridgetown Lot 541) being changed from "Pound" to "Park". (Plans Bridgetown 2 000 30.03 and 31.03 (Hampton Street).)

File No. 3178/20.—No. 17494 (Avon Location 21627) being changed from "Water" to "Government Requirements". (Plan Babakin 1:25 000 N.E. (Cumminin Road in Shire of Bruce Rock).)

File No. 3836/64.—No. 27690 (Cockburn Sound Location 2053) being changed from "Recreation" to "Public Recreation". (Plan Perth 2 000 08.11 (York Street, Hamilton Hill).)

File No. 2342/64.—No. 27699 (Cockburn Sound Location 2042) being changed from "Recreation" to "Public Recreation". (Plans Perth 2 000 09.10 and 09.11 (Healy Road, Hamilton Hill).)

File No. 2390/65.—No. 27759 (Wannamal Lot 54) being changed from "Schoolsite" to "Recreation". (Plan Wannamal 200 24.33 (Bindoon-Moora Road in the Shire of Chittering).)

File No. 4266/65.—No. 27988 (Meekatharra Lot 208) being changed from "Departmental Housing (Main Roads Department)" to "Use and Requirements of the Commissioner of Main Roads". (Plan Meekatharra Townsite (Hill Street).)

File No. 66/66.—No. 28027 (Swan Location 7989) being changed from "Recreation" to "Public Recreation". (Plan Perth 2 000 11.33 (Hanworth Street, Balcatta).)

File No. 2578/65.—No. 28217 (Cockburn Sound Location 2083) being changed from "Recreation" to "Public Recreation". (Plan Perth 2 000 08.11 (Hanlon Street, Hamilton Hill).)

File No. 482/16.—No. 28562 (Yilgarn District) being changed from "Conservation of Flora" to "Conservation of Flora and Fauna". (Plan 24/80 (Great Eastern Highway in the Shire of Yilgarn).)

File No. 3811/66.—No. 28754 (Cockburn Sound Location 2096) being changed from "Recreation" to "Public Recreation". (Plan Perth 2 000 09.10 (Ingram Street, Hamilton Hill).)

File No. 1689/71.—No. 32012 (Kwinana Lot E15) being changed from "Recreation" to "Public Recreation". (Plan Peel 2 000 12.33 (Hefron Way, Parmelia).)

File No. 486/70.—No. 32163 (Kwinana Lot A767) being changed from "Recreation" to "Public Recreation". (Plans Peel 2 000 11.33 and 12.33 (Reilly Street, Orelia).)

File No. 3657/69.—No. 32265 (Kwinana Lots A768 and A769) being changed from "Recreation" to "Public Recreation". (Plan Peel 2 000 11.33 (Maycock Place, Orelia).)

File No. 3657/69.—No. 32266 (Kwinana Lot A770) being changed from "Recreation" to "Public Recreation". (Plan Peel 2 000 11.33 (Jeffers Court, Orelia).)

File No. 3439/70.—No. 32512 (Kwinana Lot C690) being changed from "Recreation" to "Public Recreation". (Plan Peel 2 000 10.32 (Foster Court, Calista).)

B. L. O'HALLORAN,  
Under Secretary for Lands.

#### AMENDMENT OF BOUNDARIES.

Albany Townsite.

Department of Lands and Surveys,  
Perth, 17 May 1985.

File No. 3410/11.

HIS Excellency the Governor in Executive Council has been pleased to approve, under section 10 of the Land Act 1933, of the amendment of the boundaries of Albany townsite to exclude the area described in the Schedule hereunder.

#### Schedule.

All that portion of land and water bounded by lines starting from the northernmost northern corner of Albany Lot 1366, as surveyed and shown on Lands and Surveys Original Plan 15996, a point on a present northwestern boundary of Albany townsite and extending generally southeasterly and generally southerly along boundaries of that Lot to the southernmost southern corner of Plantagenet Location 7494, a point on a present southeastern boundary of Albany Townsite, and thence northeasterly, northwesterly, again northeasterly, generally northwesterly and southwesterly along boundaries of that Townsite to the starting point.

(Public Plans Albany 2 000 14.07 and 14.08 (Emu Point).)

B. L. O'HALLORAN,  
Under Secretary for Lands.

#### AMENDMENT OF BOUNDARIES.

Hopetoun Townsite.

Department of Lands and Surveys,  
Perth, 17 May 1985.

File No. 6159/00 V6.

IT is hereby notified that His Excellency the Governor in Executive Council has been pleased to approve, under section 10 of the Land Act 1933, of the amendment of the boundaries of Hopetoun Townsite to include the area described in the Schedule hereunder.

#### Schedule.

All the portion of land bounded by lines starting from the intersection of the High Water Mark of the Southern Ocean with a northeastern boundary of Hopetoun Lot 562, as surveyed and shown on Lands and Surveys Original Plan 16139, a point on a present eastern boundary of Hopetoun

Townsite and extending generally southeasterly, generally southwesterly, generally northwesterly, generally northeasterly, again generally northwesterly and again generally northeasterly along boundaries of that Lot to the High Water Mark of the Southern Ocean, a point on a present southwestern boundary of Hopetoun Townsite and thence generally southeasterly and generally northerly along boundaries of that townsite to the starting point.

(Public Plans Hopetoun 2 000 34.40 and 35.40.)

B. L. O'HALLORAN,  
Under Secretary for Lands.

#### AMENDMENTS OF BOUNDARIES.

Manjimup Townsite.

Department of Lands and Surveys,  
Perth, 17 May 1985.

File No. 6848/09 V6.

IT is hereby notified that His Excellency the Governor in Executive Council has been pleased to approve, under section 10 of the "Land Act, 1933", of the amendments of the boundaries of Manjimup Townsite to exclude the area described in Schedule A hereunder and include the area described in Schedule B hereunder.

#### Schedule A.

All that portion of land bounded by lines starting from the intersection of the prolongation northerly of the eastern boundary of Nelson Location 1921 with a northern side of Muirs Highway, a point on a present eastern boundary of Manjimup Townsite and extending generally westerly along that side to the southeastern corner of Location 184; thence northerly along the eastern boundary of that Location to the southern boundary of Location 267; thence easterly and northerly along boundaries of that Location to its northeastern corner; thence northeasterly and easterly along a southeastern and southern boundary of the southeastern severance of Location 12030 to the prolongation northerly of the eastern boundary of Location 1921, a point on a present eastern boundary of Manjimup Townsite and thence southerly along that boundary to the starting point.

#### Schedule B.

All that portion of land bounded by lines starting from the northeastern corner of the eastern severance of Nelson Location 1921 (as shown on Lands and Titles Office Diagram 11573), a present southeastern corner of Manjimup Townsite and extending southerly along the eastern boundary of that severance to its southeastern corner, a present northeastern corner of Manjimup Townsite and thence generally westerly, northerly and generally easterly along boundaries of that townsite to the starting point.

(Public Plans: Manjimup 2 000 32.09, 32.10 and 32.11.)

B. L. O'HALLORAN,  
Under Secretary for Lands.

#### CANCELLATION OF YERBILLON TOWNSITE.

Department of Lands and Surveys,  
Perth, 17 May 1985.

Corres. 482/16.

IT is hereby notified that His Excellency the Governor in Executive Council has been pleased to declare, under section 10 of the Land Act 1933 that Yerbillion Townsite shall cease to exist.

(Public Plan: 24/80.)

B. L. O'HALLORAN,  
Under Secretary for Lands.

## LAND ACT 1933.

Suburban Land.

Department of Lands and Surveys,  
Perth, 17 May 1985.

File No. 9859/99 D.

HIS Excellency the Governor in Executive Council has been pleased to approve, under section 10 of the Land Act 1933, of Cockburn Sound Location 2794 being set apart as Suburban Land.

(Public Plan Jarrahdale 2 000 25.23.)

B. L. O'HALLORAN,  
Under Secretary for Lands.

## Schedule.

All that portion of land bounded by lines starting from a point situate 3014 metres west of the easternmost north eastern corner of Pastoral Lease 3114/1047 (Mulga Downs) and extending west, north, again west, again north, again west, again north, east, again north, again east, south and again east along the boundaries of that lease to a north western corner of Pastoral lease 3114/1139 (Hillside) and thence south, east, again south, again east, and again south along the boundaries of that lease to the starting point.

(Area about 48 908 ha excluding Railway. Plan Roy Hill 1:250 000.)

B. L. O'HALLORAN,  
Under Secretary for Lands.

## LAND ACT 1933.

Suburban Land.

Department of Lands and Surveys,  
Perth, 17 May 1985.

File No. 1892/88 V4.

HIS Excellency the Governor in Executive Council has been pleased to approve, under section 10 of the Land Act 1933, of Fitzroy Locations 104, 108, 109, 163 to 196 inclusive and 198 to 207 inclusive being set apart as Suburban Land.

(Public Plan Derby N.E. 1:25 000.)

B. L. O'HALLORAN,  
Under Secretary for Lands.

## WITHDRAWN FROM SALE.

Southern Cross Townsite.

Department of Lands and Surveys,  
Perth, 17 May 1985.

Corres. No. 3390/51.

IT is hereby notified for general information that Southern Cross lots 871, 901, 906, 908, 909, 912, 913, 914 have been withdrawn from sale under section 41A of the Land Act as gazetted on 25 May 1984, *Government Gazette* No. 34, pages 1395 and 1396.

B. L. O'HALLORAN,  
Under Secretary for Lands.

## LAND ACT 1933.

Land Release.

Department of Lands and Surveys,  
Perth, 17 May 1985.

Corres. 9859/99V2D.

HIS Excellency the Governor in Executive Council has been pleased to approve under section 45A of the Land Act 1933, of Cockburn Sound Location 2794 comprising an area of 383 square metres being made available for sale to adjoining holders only for the purpose of "extension to residence" at the purchase price of three hundred dollars (\$300.00).

Applications accompanied by the full purchase money, must be lodged at the Department of Lands and Surveys Perth.

(Public Plan Jarrahdale 25.23.)

B. L. O'HALLORAN,  
Under Secretary for Lands.

## LOCAL GOVERNMENT ACT 1960.

Closure of Streets.

WHEREAS, Peter David Wroth, being the owner of the land which adjoins the street hereunder described has agreed to the request of the City of Nedlands to close the said street:—

Nedlands.

File No. 1295/983.

N.670. All that portion of Walpole Street (Road No. 2886) Swanbourne, shown bordered blue on Lands and Surveys Diagram No. 86755. (Public Plan Perth 2 000 7.22.)

## OPEN FOR PASTORAL LEASING.

Under Part VI of the Land Act 1933.

North West Division—Forrest District.

Corres No. 1808/65V2.

IT is notified for general information that the area of about 48908 hectares (excluding railway) as described in the Schedule below and situated about 125 kilometres south west of Marble Bar Townsite, has been made available for Pastoral Leasing as from Wednesday, 3 July 1985 subject to the condition that a Pastoral lease of this land, may only be granted to a lessee of land in the same locality.

In accordance with the provisions of the Land Act this land is made available for pastoral leasing at an annual rental of \$89.34.

Applications, accompanied by a deposit of \$86.67 must be lodged at the Department of Lands and Surveys, Perth, not later than Wednesday, 3 July 1985.

All applications lodged on or before that date will be treated as having been received on the closing date, and if there are more applications than one for the area, the application to be granted will be decided by the land Board.

WHEREAS Maff Investments Pty Ltd, being the owner of the land which adjoins the street hereunder described has agreed to the request of the City of Perth to close the said street:—

Perth.

File No. 937/981.

P.759. The whole of the road widening of Sutherland Street shown surveyed on Office of Titles Diagram 14409. (Public Plan Perth 12.26)

WHEREAS, The State Housing Commission, being the owner of the land which adjoins the street hereunder described has agreed to the request of the City of Stirling to close the said street:—

Stirling.

File No. 806/983.

S.329. All that portion of Light Street, Dianella, shown bordered blue on Lands and Surveys Diagram 86811. (Public Plan Perth 13.33 and 14.33.)



WHEREAS, Ten Year Developments Pty Ltd, Leonard John Starkie, Karen Maria Starkie, Arthur Laurance Blight and Joan Phyllis Blight, being the owners of the land which adjoins the street hereunder described have agreed to the request of the Shire of Albany to close the said street:—

Albany.

File No. 648/980.

A.423. All that portion of Mercer Road as shown bordered blue on Original Plan 15832. (Public Plan Albany 10 000 3.2.)

WHEREAS, George Henry Thomas Johnson, Barbara Mary Johnson, Raymond Withall Long and Lillian Joan Long, being the owners of the land which adjoins the street hereunder described have agreed to the request of the Shire of Bridgetown-Greenbushes to close the said street:—

Bridgetown-Greenbushes.

File No. 5491/00.

B.1153. The whole of Road No. 1328 through Lot 24 of Nelson Location 21 (Office of Titles Plan 3481); from the southwestern side of Road No. 777 to a line in prolongation eastward of the southern boundary of the western severance of the said Lot 24. (Public Plan Bridgetown Regional 6.2.)

WHEREAS, Robert Winston Smith and Valerie Dawn Smith, being the owners of the land which adjoins the street hereunder described have agreed to the request of the Shire of Bridgetown-Greenbushes to close the said street:—

Bridgetown-Greenbushes.

File No. 578/982.

B.1147. All that portion of surveyed road along part of the southern boundary of Nelson Location 13159 and as shown bordered blue on Original Plan 15916. (Public Plan Bridgetown Regional 6.1.)

WHEREAS, Bambil Pty Ltd and John Wallis Bell, being the owners of the land which adjoins the street hereunder described have agreed to the request of the Shire of Busselton to close the said street:—

Busselton.

File No. 1989/72.

B. 1161. All those portions of surveyed road, now comprised in Sussex Location 4734 as shown bordered green on Original Plan 15289. (Public Plan Broadwater Suburban Area 21.33 and 22.33.)

WHEREAS, John Joseph Mahony, Jocelyn Mahony, Ross Alexander Haig, Barbara Joan Haig, Walter Charles Johnson, Helen Mary Janet Gage, Ulick Charles Christopher Gage, Karoly Ferenc Nemeth, Iris Ann Nemeth, Richard John Steward Welbon, Dianne Claire Welbon, Evelyn Shirley Lukich, Bernard James Bannon and Rosemary Nanett Bannon, being the owners of the land which adjoins the street hereunder described have agreed to the request of the Shire of Mundaring to close the said street:—

Mundaring.

File No. 1798/984.

M. 1179. All that portion of Allpike Road, plus widenings, along the eastern boundary of Lot 19 of Swan Location 1246 (Office of Titles Diagram 47631); from a line in prolongation northeastward of the northernmost northwestern boundary of the said Lot 19 to the northern side of Rycroft Road. (Public Plan M163-4.)

40191—2

WHEREAS, Minister for Lands and Surveys, being the owner of the land which adjoins the street hereunder described has agreed to the request of the Shire of Perenjori to close the said street:—

Perenjori.

File No. 2508/73.

P. 756. All that portion of Road No. 15634 now comprising Bunjil Lot 20, surveyed and shown bordered pink on Lands and Surveys Diagram 86564. (Public Plan Bunjil Townsite.)

And whereas the Councils have requested closure of the said streets; and whereas the Governor in Executive Council has approved these requests; it is notified that the said streets are hereby closed.

B. L. O'HALLORAN,  
Under Secretary for Lands.

#### LOCAL GOVERNMENT ACT 1960.

##### Closure of Streets.

WHEREAS, Industrial Lands Development Authority, being the owner of the land which adjoins the street hereunder described has agreed to the request of the City of Perth to close the said street:—

Perth.

File No. 1468/984.

P. 758. All that portion of Kent Street (Road No. 15757), surveyed and shown bordered blue on Lands and Surveys Diagram 86562. (Public Plan Perth 15.20.)

WHEREAS, The City of South Perth, being the owner of the land which adjoins the street hereunder described requests the closure of the said street:—

South Perth.

File No. 2066/984.

S. 326. All that portion of Bickley Street (Road No. 6671) between Clydesdale Street (Road No. 6643) and Ley Street (Road No. 6644). (Public Plan Perth 13.18.)

WHEREAS, The Shire of Augusta-Margaret River, being the owner of the land which adjoins the street hereunder described has agreed to the request of the closure of the said street:—

Augusta-Margaret River.

File No. 4404/65.

A. 437. The whole of Cross Place between the northeastern side of Davies Road (Road No. 13842) and the southwestern boundary of Augusta Lot 482 (Reserve No. 30654). (Public Plan Augusta 15.39.)

WHEREAS, Conservator of Forests, being the owner of the land which adjoins the streets hereunder described has agreed to the request of the Shire of Collie to close the said streets:—

Collie.

File No. 3029/61.

C. 1110.

(a) The whole of the surveyed road, through State Forest No. 4 between Shotts Road (Road No. 12770) and Coalfields Road.

(b) All that portion of Shotts Road (Road No. 12770) shown bordered blue on Original Plan 15773.

(Public Plan Muja SW 1:25 000.)

WHEREAS, Minister for Lands and Surveys, being the owner of the land which adjoins the streets hereunder described has agreed to the request of the Shire of Coorow to close the said streets:—

Coorow.

File No. 1742/75.

C. 1113.

- (a) The whole of Williams Street, Greenhead, between Ocean View Drive and Greenhead Road.
- (b) All that portion of Ocean View Drive, Greenhead, between Patton and Grigson Streets.

(Public Plan: Greenhead Townsite.)

WHEREAS, John A. Bell & Co Pty Ltd and Donald Clarence Neville, being the owners of the land which adjoins the street hereunder described have agreed to the request of the Shire of Gingin to close the said street:—

Gingin.

File No. 2406/983.

G. 717. All that portion of Brand Highway now comprising Swan Location 10555, surveyed and shown bordered pink on Original Plan 16097. (Public Plan Gingin NW 1:25 000.)

WHEREAS, Norman Bernard Elliot, Beverley Joan Elliot, Brian Denis Wilson and Margaret Wilson, being the owners of the land which adjoins the street hereunder described have agreed to the request of the Shire of Kalamunda to close the said streets:—

Kalamunda.

File No. 3086/79.

K. 933. All that portion of Haynes Street shown bordered blue on Lands and Surveys Diagram 86699. (Public Plan Perth 24.25.)

WHEREAS, Grandale Pty Ltd., being the lessee of the land which adjoins the street hereunder described has agreed to the request of the Shire of Katanning to close the said street:—

Katanning.

File No. 2574/984.

K. 935. The whole of the surveyed road through Williams Location 14833; from the eastern side of Datatine Road South (Road No. 3966) to the western side of the surveyed road along the easternmost eastern boundary of the said Location 14833. (Public Plans Datatine SE and SW 1:25 000.)

WHEREAS, Co-operative Bulk Handling Limited, being the lessees of the land which adjoins the street hereunder described has agreed to the request of the Shire of Mt Marshall to close the said street:—

Mt Marshall.

File No. 2143/983.

M. 1158. All that portion of Baxter Street now comprised in Beacon Lot 674, surveyed and shown bordered green on Lands and Surveys Diagram 86297. (Public Plans Beacon 12.31 and 12.32 and 13.31 and 13.32.)

WHEREAS Malcolm Corby, Wendy Jayne Corby, Kathleen Boyd Kelliher, Terry Russell Munyard, Griffith Richard Kelly Williams and Leonie Frances Williams, being the owners of the land which adjoins the street hereunder described have agreed to the request of the Town of Narrogin to close the said street:—

Narrogin.

File No. 1961/984.

N. 668. All those portions of surveyed way between the southern side of Cresswell Street and a line in prolongation westward of the southern boundary of Narrogin Lot 989. (Public Plan Narrogin 12.36.)

WHEREAS, The City of Stirling, being the owner of the land which adjoins the street hereunder described requests closure of the said street:—

Stirling.

File No. 2413/983.

S. 327. All that portion of Eltham Street, plus widening, now comprised in Swan Location 10569 as surveyed and shown bordered pink on Lands and Surveys Diagram 86573. (Public Plan Perth 8.28.)

WHEREAS, Norman James Stephens and Lynette Joyce Stephens, being the owners of the land which adjoins the street hereunder described have agreed to the request of the Shire of Wagin to close the said street:—

Wagin.

File No. 1994/984.

W. 1241. All that portion of Vale Street between Vernon Street and a line in prolongation southeastward of the northeastern boundary of Wagin Lot 279. (Public Plan Wagin 21.35.)

And Whereas the Council has requested closure of the said streets; and Whereas the Governor in Executive Council has approved these requests; it is notified that the said streets are hereby closed.

B. L. O'HALLORAN,  
Under Secretary for Lands.

#### TOWN PLANNING AND DEVELOPMENT ACT 1928 (AS AMENDED).

Notice that a Town Planning Scheme Amendment has been Prepared and is Available for Inspection.

City of Bayswater Town Planning Scheme  
No. 13—Amendment No. 126.

T.P.B. 853-2-14-16, Pt. 126.

NOTICE is hereby given that the City of Bayswater in pursuance of its powers under the Town Planning and Development Act 1928 (as amended) has prepared a Town Planning Scheme amendment for the purpose of rezoning Lots 204 and 205 Newton Street, Bayswater from "Residential" to "Multi-Residential G.R.4" and setting aside portion of land as Road Reserve.

All plans and documents setting out and explaining the amendment have been deposited at Council Offices, 61 Brown Street, Morley and will be open for inspection with-

out charge during the hours of 9.00 a.m. to 4.30 p.m. on all days of the week except Saturdays, Sundays and Public Holidays until and including 28 June 1985.

The plans and documents have also been deposited at the office of the Town Planning Department, Perth and will similarly be open for inspection for the same period between the hours of 10.00 a.m. and 4.00 p.m.

Any person who desires to make a submission on the amendment should make the submission in writing in the form prescribed by the regulations and lodge it with Town Clerk, City of Bayswater, P.O. Box 467, Morley, W.A. 6062 on or before 28 June 1985.

K. B. LANG,  
Town Clerk.

---

TOWN PLANNING AND DEVELOPMENT  
ACT 1928 (AS AMENDED).

Advertisement of Approved Town Planning  
Scheme Amendment.

City of Cockburn Town Planning Scheme  
No. 1—Amendment No. 162.

T.P.B. 853-2-23-5, Pt. 162.

IT is hereby notified for public information, in accordance with section 7 of the Town Planning and Development Act 1928 (as amended) that the Minister for Planning approved the City of Cockburn Town Planning Scheme Amendment on 5 May 1985 for the purpose of excising Part Jandakot AA Lots 171 and 173 from the Rural Zone and including that land in the Residential Zone.

D. F. MIGUEL,  
Mayor.

A. J. ARMAREGO,  
Town Clerk.

---

TOWN PLANNING AND DEVELOPMENT  
ACT 1928 (AS AMENDED).

Advertisement of Approved Town Planning Scheme  
Amendment.

City Of Gosnells Town Planning Scheme  
No. 1—Amendment No. 162.

T.P.B. 853-2-25-1, Pt. 162.

IT is hereby notified for public information, in accordance with section 7 of the Town Planning and Development Act 1928 (as amended) that the Minister for Planning approved the City of Gosnells Town Planning Scheme Amendment on 25 April 1985 for the purpose of rezoning portion Lot 2 Burslem Drive, Attfield and Herbert Streets from Rural to Shopping Centre; rezoning land bounded by Albany Highway, Sampson, Dalziell, Blackburn, Herbert, Attfield and Orr Streets, The Strand, and Olga Road, Maddington to Centre Development Zone; including relevant development control provisions for Centre Development Zone in the text; rezoning land in Policy Precinct No. 9 from Lot 1 Attfield Street to Lot Pt 177 Burslem Drive, Maddington, all as detailed in the Schedule annexed hereto.

L. G. RICHARDSON,  
Mayor.

G. N. WHITELEY,  
Town Clerk.

Schedule.

Amendment No. 162.

The Council of the City of Gosnells under and by virtue of the powers conferred upon it in that behalf by the Town Planning and Development Act 1982 (as amended) and the Metropolitan Region Town Planning Scheme Act 1959 (as amended), hereby amends the above Town Planning Scheme by:

- (a) rezoning the balance area of Lot 2 fronting Burslem Drive, Attfield and Herbert Streets from "Rural" to "Shopping Centre";
- (b) rezoning lands fronting Albany Highway, Sampson Street, The Strand, Dalziell Street, Olga Road, Blackburn Street, Herbert Street, Burslem Drive, Attfield Street and Orr Street within the Locality of Maddington as delineated on the amending plans by deleting all existing zones in these areas and replacing them with "Centre Development Zone"; and
- (c) amending the Scheme Text to include relevant development control provisions and policy statements to guide development within the Centre Development Zone;
- (d) rezoning the land defined as Policy Precinct No. 9 from "Rural" to "Residential 'B'" to permit medium density residential development to a density not exceeding 25 residential units per hectare;
- (e) rationalizing the Regional Open Space Reserve from Lot 1 Attfield Street through to and including Lot Pt 177 Burslem Drive, Maddington.

Pursuant to (c) above, amending the scheme text as follows:—

1. By adding to Clause 4 after Fifth Schedule—

Sixth—Access Policy Plan Maddington Centre Strategy Plan.

2. By adding a definition of "Bulk Retail Sales" after the definition "Building setback line" in Clause 5 as follows:

"Bulk Retail Sales" means showroom premises set aside and limited to the following uses:

- floor and wall coverings
- large recreational equipment
- camping equipment
- furniture, furnishings and window treatments
- sanitary, general hardware and plumbing supplies
- motor vehicle sales, spares and accessories
- machinery and large electrical, mechanical and heating appliances
- swimming pool supplies and fittings
- sunblinds and awnings
- kitchen and bathroom cupboards/fittings
- picture framing/gallery
- motor cycles
- boat sales and marine supplies
- roofing and insulation
- airconditioning and vacuum cleaning systems
- spare parts, fittings, special tools or special materials necessary for the efficient merchandising of the abovementioned goods
- any other use relating to the sale and display of items of a bulky nature which, in the opinion of Council, will not create undue pressures on available on-site parking facilities; but shall not include goods associated with "impulse" buying.

3. By adding to Table No. 2 of Clause 13 new zoning classifications as follows:

(38) Centre Development Zone—Aqua Blue

(39) Service Industry—Red Purple Border

4. By adding a new Use Class 46 at the end of Clause 15 as follows:

- Use Class 46—Bulk Retail Sales

5. By inserting new columns R and S to Table No. 3—Zoning Table of Clause 16 together with the addition of new Use Classes 43, 44, 45 and 46 as shown on page 1690.

	A	B	C	D	E	F	G	H	I	J	K	L	M	N	O	P	Q	R	S
USE CLASS	Residential 'A'	Residential 'B'	Shops & Local Business	Service Station	Light Industry	General Industry	Rural	Other Zones	Rural Kennel Area	Shopping Centre	Special Light Industry	Composite 'A'	Rural 2 Rural 4	Rural Landscape Interest	Special Rural	Urban Deferred Commercial	Non-Retail Centre Development Zone	Service Industry	
1																		AA	IP
1A																		AA(8)	X
2																		AA	X
3																		AA	AA
4																		IP	IP
5																		AA	X
6																		AA	IP
7																		AA	X
8																		AA	X
9																		AA	X
10																		AA	AA
11																		AA	AA
12																		AA	AA
13																		X	AA
14																		X	IP
15																		X	X
16																		AA	X
17																		AA	X
18																		P	AA
19																		AA	X
20																		X	IP
21																		X	X
22																		X	X
23																		X	X
24																		X	X
25																		AA	AA
26																		X	AA
27																		X	X
28																		X	X
29																		AA	AA
30																		X	X
31																		AA	X
32																		AA(4)	AA
33																		AA	X
34																		X	IP
35																		X	X
36																		AA	X
37																		X	AA
38																		IP	X
39																		X	X
40																		AA	AA
41																		AA	AA
42																		X	AA
43																		AA	X
44																		IP(6)	IP(6)
45																		X	X
46 BULK RETAIL SALES	X	X	P	X	X	X	X	-	X	P	X	X	X	X	X	X	AA	AA(7)	X

6. Add to the footnote at the bottom of Table 3 in Clause 16 the following footnotes:

- (7) In the Centre Development zone within the Maddington Centre Strategy Plan area, Bulk Retail Sales will only be permitted with the specific approval of Council in Policy Precincts 2.1 and 2.4 as defined in Clause 25H of the Scheme.
- (8) Medium and multiple residential development within the area covered by the Maddington Centre Strategy Plan is limited to the provisions set out at the foot of Table 6—Residential “B” Zone.

7. Adding the following note at the foot of Table 6—Residential “B” Zone as follows:

“NOTE 1: The provisions of Table 6 and the other relevant provisions of the Scheme applicable to development within a Residential “B” Zone shall apply to the area referred to as Policy Area No. 9 in the Maddington Centre Strategy Plan which is more particularly delineated on the Policy Areas and Precincts plan set out in Clause 25H of the Scheme with the exception that the residential density applicable to this Area shall not exceed 25 residential dwelling units per hectare.”

8. Insert a new Clause, 25H, immediately after Clause 25G as follows:

“25H Centre Development Zone”

The following provisions shall apply to all land within the Centre Development Zone:

(1) Consideration of Development Applications

In respect of any application for development the Council shall have regard to:

- (a) those matters referred to in the Scheme; and
- (b) the report and the plan dated August 10, 1982 prepared by Council titled “Maddington Centre Strategy Plan” in so far as the report and plan relate to the area subject of these provisions.

(2) Permitted Uses

Permitted Uses are listed in Zoning Table No. 3 which should be read in conjunction with sub-clause (4) of this Clause.

(3) Development Controls

The following shall be deemed minimum acceptable standards for development unless the standards for a particular development specified in the Scheme are greater:

- (a) Minimum lot area—1 500 sq.m.
- (b) Minimum frontage—30 metres.
- (c) In the case of composite residential/service industrial development the minimum lot area shall be 800 sq.m. with a frontage of 20 metres. Residential development in such cases shall be developed at least 4 metres from a side boundary to provide for a rear access to the workshop. All workshops are only permitted at the rear of a development.
- (d) In the service industrial area, delineated by Policy Area 3 in subclause (4) of this clause factory unit or sub-leasing of floor space will not be permitted by Council.
- (e) Landscaped areas shall be required representing at least 10 per cent of the gross area of any lot. These areas are to be planted and suitably landscaped to Council’s satisfaction. At least 75 per cent of the total landscaping provision shall be located along the street frontage of the property. Notwithstanding this, where a property abuts the Railway Reservation, at least a three (3) metre wide landscaping strip will be required to be provided, planted and maintained to Council’s satisfaction.
- (f) Carparking requirements shall be in accordance with the provisions of Clauses 31 and 32 of the Scheme.
- (g) Access to all sites shall be in accordance with the Access Policy Plan dated August 10, 1982 appended as the Sixth Schedule to the Scheme. However, Council reserves

the right to alter the Access Policy Plan on the merits of a particular application subject to the approval of the Metropolitan Region Planning Authority in respect of development fronting Albany Highway and the other Regional Roads.

The Council may permit the provision of temporary crossovers until sufficient re-development and consolidation of access is possible subject to the applicant entering into an agreement requiring the closure of the temporary crossover at such time as alternative access is available.

- (h) All proposed service roads and laneways shown on the Access Policy Plan shall be contained within an 8 metre wide Right of Way to be granted free of cost and to be constructed to Council’s satisfaction as a condition of development or subdivision.
  - (i) Council shall require (where it deems necessary) the applicant and/or landowner to register or enter into an agreement with the adjoining landowners (as the case may be) a grant of easement to enable reciprocal rights of carriageway over the subject lots prior to development being permitted to commence.
  - (j) In considering an application for development, use of land or subdivision the Council may require the applicant to transfer the land required for road widening purposes to the Crown.
  - (k) Council reserves the right to control the appearance of buildings in order to protect the overall amenity of the area.
  - (l) No flashing signs, tower or roof-mounted signs will be permitted. Only signs relating to goods and services available on the premises will be permitted to be constructed on any lot.
  - (m) All other relevant provisions contained in the Scheme.
  - (n) Where development is proposed complying fully with the principles of controlling access to Albany Highway, the ceding of road widening to the Crown on a free of cost basis, the provision of crosseasements for access, the concept of centralised carparking and any other matter considered by Council to be beneficial to the Scheme Area which is over and above that normally required of an applicant, the Council may negotiate as an incentive for compliance with these specified requirements, a reduction in setbacks from the street frontage, carparking and landscaping requirements and other development criteria at Council’s discretion up to a limit of 25 per cent of that specified herein for the proposed use. Such dispensation shall not, however, apply to the lot size and frontage provisions or where any additional dispensation has already been agreed to by Council.
- (4) Development Policies Applicable to Centre Development Zone.
- The Centre Development Zone described in this clause applies to Policy Areas 2 and 3, delineated on the following Plan. Because of the current multiplicity of ownerships in the area it is not possible or necessary to accurately predetermine the allocation of specific uses to particular lots. However, it is Council’s intention to use the following policies as a guideline for assessing and approving development within the Centre Development Zone. In order to give a clearer presentation of these policies, Policy Areas 2 and 3 have been further subdivided into precincts as detailed in the plan. It is proposed that the staging of development in Policy Area 2 will be on a demand basis governed by the availability of reticulated sewers.
- (a) Policy Area 2.
    - (i) General Objectives.
      - To provide for the co-ordinated and planned development of the whole of Policy

Area No. 2 and reduce the possibility of isolated and unrelated designs and functions within the Area.

- To control and restrict the further expansion of retail uses within the Area.
- To control the staging of the development by requiring all development to be connected to reticulated sewers.

(ii) Policies.

- Uses in Policy Area 2 will be limited to those uses which are classified as non-retail commercial or commercial recreational pursuits. Retail uses will only be considered where the retail component is incidental to the predominant use or where Bulk Retail Sales are permitted as set out in the footnote to Zoning Table—Table No. 3.

When considering development applications Council shall have due regard to the physical effect of the proposed development on adjoining, existing or approved development and shall also satisfy itself that such proposed development shall not in any way cause any detrimental effect to the enjoyment and occupation of the existing or proposed adjacent development; providing that such control shall not be construed as to give Council the power to consider such matters as would affect only the Business prospects of nearby premises by reason of close proximity of competition from a like business, as such matter is not within the authority of the Council.

- Ensure the co-ordinated development between retail shopping (outside this area), office, recreational and civic and cultural uses within Policy Area 2.
- Require all proposed development to be connected to reticulated sewers.

(iii) Policy Precinct 2.1

More particularly this precinct is earmarked for Bulk Retail Sales although uses such as warehouses general and professional offices will be considered by Council. Important objectives are the achievement of a centralised and communal use of carparking facilities, joint access and no direct vehicular access from any property to Olga Road.

(iv) Policy Precinct 2.2

More particularly this precinct is earmarked for civic and commercial recreation pursuits although restaurant, reception centre, night clubs, cinemas, hospital, medical centre, churches and similar uses will be considered by Council. Important objectives are the restriction of individual lot access to Albany Highway, centralised and communal use of carparking areas and the provision of a well constructed, joint pedestrian/bicycle path linking Attfield Street and Albany Highway as detailed in the Concept Plan.

(v) Policy Precinct 2.3

This precinct more particularly is earmarked for general and professional office development although restaurants and other similar uses will be considered. A substantial portion of the precinct is owned by the Council and used for civic and cultural purposes. Important objectives are the limitations of access from Albany Highway and communal use of carpark areas.

(vi) Policy Precinct 2.4

Since a significant part of this precinct is currently zoned for retail purposes Council is prepared to consider a rounding off by permitting Bulk Retail Sales. Important objectives to be achieved include limiting access to Albany Highway and protecting residential development abutting the precinct.

(b) Policy Area 3.

(i) General Objectives.

- \* To control and restrict the further expansion of retail uses within Policy Area 3.
- \* To upgrade the existing commercial development by encouraging redevelopment complying more particularly with the Service Industry provisions contained within the Scheme.
- \* To create a better visual aspect from Albany Highway by improving landscaping requirements and controlling advertisement signs.
- \* To control the location and development of various uses as generally set out in the Concept Plan.

(ii) Policies

Uses in Policy Area 3 will be limited to those which are listed in the Zoning Table No. 3. However, the provisions of the Service Industry Zone shall prevail in the case of any interpretational conflict between zones. Upgrading of existing shops will be considered on the merits of a particular application and the non-conforming use provisions will apply to any existing Shopping Development.

(iii) Policy Precinct 3.1

In view of the proposed road widenings to Albany Highway all of the existing development fronting Albany Highway north-west of Maddington Road will eventually have to be demolished. The redevelopment of these properties shall be limited to the uses permitted under a Service Industry Zone. Composite Residential/Service Industrial uses will be encouraged. Important objectives to achieve will be limiting access from Albany Highway, to set new development back on recognised alignments and to create satisfactory landscaping along the street frontages.

(iv) Policy Precinct 3.2

Those lots which are developed with shopping development will be subject to the non-conforming use provisions of the Scheme. Applications to use these premises for non-retail uses such as offices will be encouraged. Otherwise the Service Industry Zone provisions of the Scheme will apply. The

communal use of carparking areas, limited access to Albany Highway and satisfactory landscaping provisions are objectives which will be pursued by Council.

(v) Policy Precinct 3.3

This land is developed with residential flats and its non-conforming rights are hereby recognised enabling further residential flat development to be permitted on the site providing reticulated sewers are available. Further development of the site will be subject to the provision of satisfactory buffer planting between precincts 3.2 and 3.3. All access to the site will be limited to Dalziel Street.

9. Inserting a "Sixth Schedule—Access Policy Plan Maddington Centre Strategy Plan" immediately after the Fifth Schedule.

10. Adding to the Index of Clauses the following:

"Sixth Schedule—Access Policy Plan Maddington Centre Strategy Plan."

11. Adding after Clause 25G to the Index of Clauses the following:

"25 H Centre Development Zone"

TOWN PLANNING AND DEVELOPMENT ACT 1928 (AS AMENDED).

Advertisement of Approved Town Planning Scheme Amendment.

Town of Northam Town Planning Scheme No. 2—Amendment No. 11.

T.P.B. 853-4-3-2, Pt. 11.

IT is hereby notified for public information, in accordance with section 7 of the Town Planning and Development Act 1928 (as amended) that the Minister for Planning approved the Town of Northam Town Planning Scheme Amendment on 5 May 1985 for the purpose of rezoning Part S/Lot N78—Cody and Gordon Streets, Northam from "Community" to "Residential".

F. A. R. KILLICK,  
Mayor.

B. H. WITTBBER,  
Town Clerk.

TOWN PLANNING AND DEVELOPMENT ACT 1928 (AS AMENDED).

Notice that a Town Planning Scheme Amendment has been Prepared and is Available for Inspection.

Shire of Wanneroo Town Planning Scheme No. 1—Amendment No. 296.

T.P.B. 853-2-30-1, Pt. 296.

NOTICE is hereby given that the Shire of Wanneroo in pursuance of its powers under the Town Planning and Development Act 1928 (as amended) has prepared a Town Planning Scheme amendment for the purpose of rezoning Lot 740 of Swan Location 1370 Caridean Street, Heathridge from "Special Zone (Restricted Use) Non Retail Commercial" to "Commercial".

All plans and documents setting out and explaining the amendment have been deposited at Council Offices, Shenton Avenue, Joondalup and will be open for inspection without charge during the hours of 8.45 a.m. to 4.45 p.m. on all days of the week except Saturdays, Sundays and Public Holidays until and including 28 June 1985.

The plans and documents have also been deposited at the office of the Town Planning Department, Perth and will similarly be open for inspection for the same period between the hours of 10.00 a.m. and 4.00 p.m.

Any person who desires to make a submission on the amendment should make the submission in writing in the form prescribed by the regulations and lodge it with Shire Clerk, Shire of Wanneroo, P.O. Box 21, Wanneroo, W.A. 6065, on or before 28 June 1985.

R. F. COFFEY,  
Shire Clerk.

TOWN PLANNING AND DEVELOPMENT ACT 1928 (AS AMENDED)

Advertisement of Approved Town Planning Scheme Amendment.

Shire of Rockingham Town Planning Scheme No. 1—Amendment No. 123.

T.P.B. 853-2-28-1, Pt. 123.

IT is hereby notified for public information, in accordance with section 7 of the Town Planning and Development Act 1928 (as amended) that the Minister for Planning approved the Shire of Rockingham Town Planning Scheme Amendment on 5 May, 1985 for the purpose of amending the subject lots 424-427 Kent/Lewington Streets, Rockingham to Residential GR4.

W. D. A. MAYS,  
President.

G. G. HOLLAND,  
Shire Clerk.

TOWN PLANNING AND DEVELOPMENT ACT 1928 (AS AMENDED).

Advertisement of Approved Town Planning Scheme Amendment.

Shire of Mandurah Town Planning Scheme No. 1A—Amendment Nos. 2 and 3.

T.P.B. 853-6-13-9, Pts 2 and 3.

IT is hereby notified for public information, in accordance with section 7 of the Town Planning and Development Act 1928 (as amended) that the Minister for Planning approved the Shire of Mandurah Town Planning Scheme Amendment on 1 May, 1985 for the purpose of:—

Amendment No. 2.

(i) rezoning Part Lot 1 Cockburn Sound Location 16 and Part Location 16 from Residential to Canal Zone and inserting notation Area No. 1 over the land;

(ii) including relevant provisions in Appendix 10;

(iii) adding the Canal Estate and Recreation to the District Structure Plan;

(iv) adding appropriate R-Codes to the Map, all as detailed in Schedule A annexed hereto.

Amendment No. 3—rezoning the area bounded by Leighton, Old Coast and McLarty Roads and Dalrymple Terrace, Halls Head from Residential 1 to Canal Zone and including appropriate provisions in Appendix 10, adding the Canal Estate, Recreation and Collector Road to the District Structure Plans and adding appropriate R-Codes to the Map,

all as detailed in Schedule B annexed hereto.

J. GUILFOYLE,  
President.

K. DONOHOE,  
Shire Clerk.

Schedule A.

Amendment No. 2.

Resolved that the Council in pursuance of section 7 of the Town Planning and Development Act 1928 (as amended) amend the above Town Planning Scheme by:

1. Amending the Scheme Map by rezoning Pt Lot 1 Pt Cockburn Sound Location 16 and Pt Cockburn Sound Location 16 from "Residential 1" to "Canal" zone and inserting the notation Area No. 1 over the land as depicted on the amending plan.
2. Amending the Scheme Text by inserting within Appendix 10 a new area called Area No. 1 and the following permitted uses and development standards.





Schedule B.  
Amendment No. 3.

Resolved that the Council in pursuance of section 7 of the Town Planning and Development Act 1928 (as amended), amend the above Town Planning Scheme by:—

- (a) Amending the Scheme Map by rezoning the area generally bounded by Leighton Road, Old Coast Road, McLarty Road and Dalrymple Terrace, Halls Head from "Residential 1" zone to "Canal" zone.

- (b) Amending the Scheme Text by inserting within Appendix 10 appropriate Permitted Uses and Development Standards for the area to be included within the "Canal" zone.

- Amending the District Structure Plan by adding the Canal Estate, Recreation and Collector Road as depicted on the amending plan.
- Amending the Residential Planning Codes Scheme Map by adding the R-zones as depicted on the amending plan.

AREA 2 - HALLS HEAD - AREA BOUNDED BY LEIGHTON ROAD, OLD COAST ROAD, MCLARTY ROAD AND DALRYMPLE TERRACE  
PERMITTED USES & DEVELOPMENT STANDARDS

PERMITTED USES	DEVELOPMENT STANDARDS							OTHER REQUIREMENTS
	MINIMUM LOT AREA	MINIMUM EFFECTIVE FRONTAGE	MAXIMUM PLOT RATIO	MINIMUM BOUNDARY SETBACKS		MINIMUM CAR PARKING SPACES	MINIMUM PRIVATE OPEN SPACE	
				FRONT	REAR			
1. GROUP HOUSING	P	AS PER R40	AS PER R40	AS PER R40 EXCEPT WHERE THE BOUNDARY ABUTTS WATER THE SETBACK CAN BE REDUCED TO 0.6m.	AS PER R40 EXCEPT WHERE THE BOUNDARY ABUTTS WATER THE SETBACK CAN BE REDUCED TO 0.6m.	AS PER R40	AS PER R40	1. SUBDIVISION AND DEVELOPMENT WITHIN CANAL ZONE AREA NO. 2 SHALL BE GOVERNED BY THE PLAN AS ENDORSED BY THE SHIRE PRESIDENT AND THE SHIRE CLERK OR ANY VARIATION TO THAT PLAN AS APPROVED BY THE TOWN PLANNING BOARD. 2. SUBDIVISION AND DEVELOPMENT SHALL ALSO COMPLY WITH THE GUIDELINES SET DOWN IN THE HALLS HEAD WATERWAYS ENVIRONMENTAL REVIEW AND MANAGEMENT PROGRAMME (OCTOBER 1981) AND SHALL NOT BE SUBJECT TO THE PROVISIONS OF BULLETIN NO. 129 (DECEMBER 1982) IN CASES OF CONFLICT THE LATTER DOCUMENT SHALL PREVAIL. 3. NOTWITHSTANDING THE AFORESAID STATEMENT THE RECOMMENDATIONS OF BULLETIN 129 ARE HEREBY VARIED INsofar AS REFERENCE TO WATERWAYS MANAGER (P.T.M.A.) SHALL BE AMENDED TO READ "WATERWAYS MANAGER (MANGORAH SHIRE COUNCIL)".
2. ATTACHED HOUSING	P	AS PER R15	AS PER R15	AS PER R15	AS PER R15	AS PER R15	AS PER R15	1. NO RETAINING WALL STABILISED MORE THAN 0.6m BUT EXCEED 1.0m ABOVE THE ORIGINAL STABILISED SURFACE. 2. WITHIN 3 METRES OF THE CANAL WALL, NO FENCE SHALL EXCEED MORE THAN 1.5 METRE ABOVE THE STABILISED SURFACE. 3. CANAL WALLS, THE CANAL WALL NO FENCE SHALL EXCEED MORE THAN 2.0 METRES ABOVE THE STABILISED SURFACE. 4. NO RETAINING WALL SHALL BE CONSTRUCTED MORE THAN 1.5m ABOVE THE STABILISED SURFACE.
3. DWELLING HOUSE	P	AS PER R40	AS PER R40	AS PER R40	AS PER R40	AS PER R40	AS PER R40	1. THE MINIMUM TOTAL % OF A SITE TO BE SET ASIDE AS OPEN SPACE AS DEFINED IN R CODES SHALL BE 30%. 2. THE MINIMUM TOTAL % OF A SITE TO BE SET ASIDE AS OPEN SPACE AS DEFINED IN R CODES SHALL BE 30%. 3. NO RETAINING WALL STABILISED MORE THAN 0.6m BUT EXCEED 1.0m ABOVE THE ORIGINAL STABILISED SURFACE. 4. WITHIN 3 METRES OF THE CANAL WALL, NO FENCE SHALL EXCEED MORE THAN 1.5 METRE ABOVE THE STABILISED SURFACE. 5. CANAL WALLS, THE CANAL WALL NO FENCE SHALL EXCEED MORE THAN 2.0 METRES ABOVE THE STABILISED SURFACE. 6. NO RETAINING WALL SHALL BE CONSTRUCTED MORE THAN 1.5m ABOVE THE STABILISED SURFACE.
4. SHOP (INCLUDING EATING HOUSE AND OFFICE)	PS	1000 sq. m.	20m	1.0	N/A	N/A	1 PER 20sq. m. OF G.L.A.	1. THE SIZE AND LOCATION OF THE SHOP SITE SHALL BE IN ACCORDANCE WITH THE CONCEPT DEVELOPMENT PLAN FOR THE AREA AS ADOPTED BY COUNCIL. (MAX. GROSS LEASABLE AREA 1500 SQ.M.) 2. MINIMUM LANDSCAPING 10% OF THE SITE.
5. CANAL WATERWAYS	PS	N/A	N/A	N/A	N/A	N/A	N/A	
6. CANAL WALLS, RETAINING WALLS AND FENCING	PS	N/A	N/A	N/A	N/A	N/A	N/A	
7. RECREATION AND COMMUNITY FACILITIES	PS	N/A	N/A	N/A	N/A	N/A	N/A	
8. BOAT TOLLET PUMP OUT FACILITY	PS	N/A	N/A	N/A	N/A	N/A	N/A	
9. SEWER PUMPING STATION	PS	N/A	N/A	N/A	N/A	N/A	N/A	
10. CAR PARK	PS	N/A	2m	1m	1m	N/A	N/A	
11. CARETAKERS HOUSE	IP							
12. AGED PERSONS VILLAGE	PS							

NOTE - UNLESS OTHERWISE SPECIFIED AGAINST A PARTICULAR USE BELOW, THE STANDARDS ABOVE WILL APPLY TO THIS ZONE.

## METROPOLITAN REGION SCHEME CLAUSE 27.

## Notice of Resolution.

Amendment No. 593/27; File No. 812-2-23-8.

NOTICE is hereby given in accordance with the provisions of Clause 27 of The Metropolitan Region Scheme that the Metropolitan Region Planning Authority on 24/5/85 by resolution of the Authority transferred from the Urban Deferred Zone to the Urban Zone that area shown stippled on the plan in the schedule hereto.

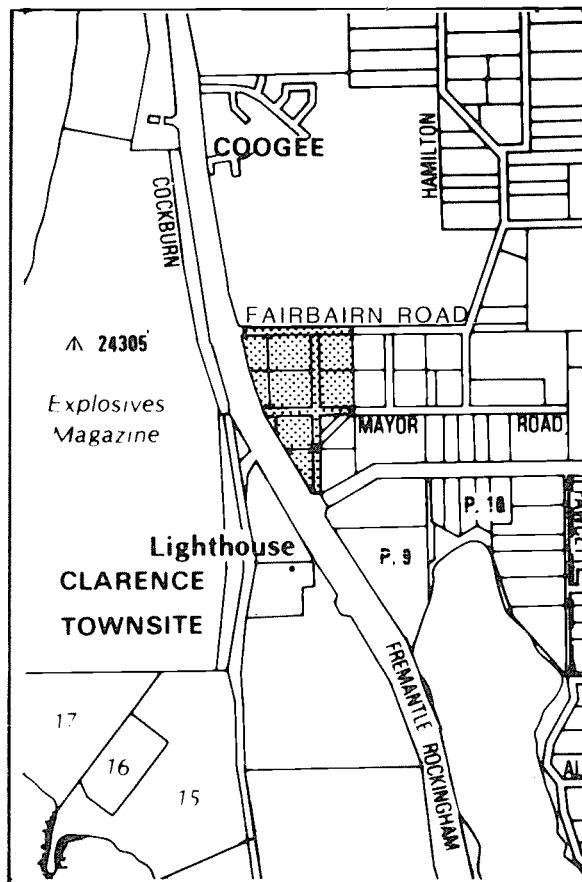
R. E. PETERS,  
Acting Secretary,  
The Metropolitan Region Planning Authority.

3. Please note that any person who feels aggrieved by the Amendment may appeal against the Amendment to the Minister for Planning in the prescribed manner. Forms of Notice of Appeal are available at the places of public inspection.

4. The Notice of Appeal together with full particulars, in the form of a written submission of the grounds upon which the appeal is made, shall be lodged with the Minister for Planning and a copy served on The Metropolitan Region Planning Authority, 22 St George's Terrace, Perth on or before Friday, 19 July 1985.

R. E. PETERS,  
Acting Secretary,  
Metropolitan Region Planning Authority.

## Schedule.



PART OF METROPOLITAN REGION SCHEME MAP No. 23 APPENDIX A REPORT No. 895

Urban Zone

## First Schedule

Metropolitan Region Scheme Map Sheet Number 27 is amended by substituting the zones and reservations shown on Amending Map Sheet Number 27/11M for those corresponding parts of Map Sheet Number 27.

The purpose of the Amendment is to rationalise the Public Purposes, and Parks and Recreation Reservations, and the Urban Zone Boundaries in the vicinity of Ennis Avenue and Rae Road Cooloongup, to reflect intended land use.

The Amendment is depicted on Metropolitan Region Planning Authority Plan Number 4.0815.

## Second Schedule.

## Public Inspection:

- Office of the Town Planning Department, 2nd Floor, Oakleigh Building, 22 St George's Terrace, Perth W.A. 6000.
- Office of the Municipality of the Shire of Rockingham, P.O. Box 42, Rockingham W.A. 6168; City of Perth, 27-29 St George's Terrace, Perth W.A. 6000.
- The State Reference Library, Perth Cultural Centre, Alexander Library Centre, Perth W.A. 6000.

## METROPOLITAN REGION TOWN PLANNING SCHEME ACT 1959-1982.

## Metropolitan Region Scheme.

## Notice of Amendment.

Mindarie Keys, Shire of Wanneroo.

Amendment No. 592/33A; File No. 833/2/30/38.

1. In accordance with the provisions of section 33A of the Metropolitan Region Town Planning Scheme Act 1959-1982, the Metropolitan Region Planning Authority on 24 April 1985 resolved to amend the Metropolitan Region Scheme as referred to in the First Schedule hereto.

2. Copies of the map that forms part of the Metropolitan Region Scheme which is being amended are available for public inspection free of charge, during ordinary business hours except on public holidays, at the places mentioned in the Second Schedule hereto.

3. Please note that any person who feels aggrieved by the Amendment may appeal against the Amendment to the Minister for Planning in the prescribed manner. Forms of Notice of Appeal are available at the places of public inspection.

4. The Notice of Appeal together with full particulars, in the form of a written submission of the grounds upon which the appeal is made, shall be lodged with the Minister for Planning and a copy served on the Metropolitan Region Planning Authority, 22 St. George's Terrace, Perth on or before Friday, 19 July 1985.

R. E. PETERS,  
Acting Secretary,  
Metropolitan Region Planning Authority.

## METROPOLITAN REGION TOWN PLANNING SCHEME ACT 1959-1982.

## Metropolitan Region Scheme.

## Notice of Amendment.

Amendment No. 591/33A; File No. 833/2/28/14.

1. In accordance with the provisions of section 33A of the Metropolitan Region Town Planning Scheme Act 1959-1982, The Metropolitan Region Planning Authority on 27 March 1985 resolved to amend the Metropolitan Region Scheme as referred to in the First Schedule hereto.

2. Copies of the map that forms part of the Metropolitan Region Scheme which is being amended are available for public inspection free of charge, during ordinary business hours except on public holidays, at the places mentioned in the Second Schedule hereto.

## First Schedule.

Metropolitan Region Scheme Map Sheet Number 7 are amended by substituting the zones and reservations shown on Amending Map Sheet Number 7/12M for those corresponding parts of Map Sheet Number 7.

The purpose of the Amendment is to rationalise Zones and Reservations in the Mindarie Keys Area, Shire of Wanneroo.

The effect of the Amendment is to exclude:

1. Portions of the Waterways Reservation and Rural Zone and include it in Parks and Recreation Reservation.
2. Portion of the Parks and Recreation Reservation and Rural Zone and include it in the Waterways Reservation.
3. Portion of Parks and Recreation and Waterways Reservations and Rural Zone and include it in the Urban Zone.

The Amendment is depicted on Metropolitan Region Planning Authority Plan Number 4.0810/2.

## Second Schedule.

## Public Inspection.

1. Office of the Town Planning Department,  
2nd Floor, Oakleigh Building,  
22 St George's Terrace,  
Perth, W.A. 6000.
2. Office of the Municipality of the  
Shire of Wanneroo,  
Shenton Avenue,  
Joondalup 6027.  
City of Perth,  
27-29 St. George's Terrace,  
Perth, W.A. 6000.
3. J. S. Battye Library,  
Alexander Library Building,  
Cultural Centre,  
Perth, W.A. 6000.

## PUBLIC WORKS DEPARTMENT

## AND

## BUILDING MANAGEMENT AUTHORITY

Tenders, closing at West Perth, at 2.30 p.m. on the dates mentioned hereunder, are invited for the following projects.

Tenders are to be addressed to the Minister (either for Works or for Water Resources as indicated on the tender document.)

C/- Contract Office,  
Dumas House,  
2 Havelock Street,  
West Perth. Western Australia 6005.

and are to be endorsed as being a tender for the relevant project.

The highest, lowest, or any tender will not necessarily be accepted.

## PUBLIC WORKS DEPARTMENT

Contract No.	Project	Closing Date	Tender Documents now available at
24114.....	Fremantle—Northern Boat Harbour Lease Areas 7-14—Hardstanding Schedule of Rates Contract	4/6/85	P.W.D., West Perth
24115.....	Ledge Point Foreshore—Beach Protection Works Schedule of Rates Contract	28/5/85	P.W.D., West Perth
24116.....	Onslow Water Supply—Tank No. 7—Recoating of Roof and Internal Steelwork	11/6/85	P.W.D., West Perth P.W.D., Carnarvon

## BUILDING MANAGEMENT AUTHORITY

Contract No.	Project	Closing Date	Tender Documents now available at
23774.....	Denham Boatshed and Garage—Erection (RECALL)	4/6/85	B.M.A., West Perth
24081.....	Kununurra Hospital Redevelopment Stage 1 (selected tenderers only) Deposit on Documents \$100.	4/6/85	B.M.A., Geraldton B.M.A., West Perth
24085.....	Armadale-Kelmscott Primary School—Administration Upgrade	21/5/85	B.M.A. West Perth
24086.....	Morley Senior High School—Library Extension and Ventilation	21/5/85	B.M.A., West Perth
24087.....	Morley Senior High School—Library Evap. Cooling	21/5/85	B.M.A., West Perth
24088.....	Registration to Tender for Department of Conservation and Land Management—Manjimup Regional Headquarters—Erection	21/5/85	B.M.A., West Perth
24089.....	Roleystone Primary School—New Covered Assembly/Administration Alterations and Additions	28/5/85	B.M.A., West Perth
24090.....	Department of Agriculture South Perth—Plant Genetic Resource Centre—Additions	28/5/85	B.M.A. West Perth
24093.....	Cottesloe Primary School—Administration Upgrade and Additions 1985	28/5/85	B.M.A., West Perth
24094.....	Westminster Primary School (Balga)—3 Teaching Areas, Administration, Therapy with Toilet and Shower Rooms, Library (Conservations of Existing Rooms)	21/5/85	B.M.A., West Perth

PUBLIC WORKS DEPARTMENT AND  
BUILDING MANAGEMENT AUTHORITY—*continued.*

Contract No.	Project	Closing Date	Tender Documents now available at
24095.....	Melville Senior High School—Facilities for Hearing Impaired and Air Conditioning—Mechanical Installation Nominated Sub-Contract	21/5/85	B.M.A., West Perth
24096.....	North Albany Senior High School Stage 2—Additions—Mechanical Services Nominated Sub-Contract	21/5/85	B.M.A., West Perth B.M.A., Albany B.M.A., Bunbury
24099.....	Burrendah Primary School—Administration Upgrade and Additions 1985	28/5/85	B.M.A., West Perth
24100.....	Newman High School—Alterations and Additions	4/6/85	B.M.A., West Perth B.M.A., Sth. Hedland
24101.....	Bunbury Senior High School—Hall/Gymnasium and Pre-Vocational Centre	4/6/85	B.M.A., West Perth B.M.A., Bunbury
24102.....	Katanning Primary School—Alterations and Additions	4/6/85	B.M.A., West Perth B.M.A., Narrogin
24104.....	Transportable Schools Secondary Facilities—Electrical Site Services (A)—Nominated Sub Contract	4/6/85	B.M.A., West Perth B.M.A., Sth. Hedland B.M.A., Derby
24105.....	Dept. of Agriculture South Perth—Plant Genetic Resource Centre Additions—Mechanical Services	28/5/85	B.M.A., West Perth
24106.....	Schools General (North-West)—Transportable Secondary Facilities Site Contract A	4/6/85	B.M.A., West Perth B.M.A., Derby B.M.A., Sth. Hedland
24107.....	Kununurra Hospital Redevelopment Stage 1—Electrical Installation. Deposit on Documents \$150.00	11/6/85	B.M.A., West Perth. B.M.A., Kununurra B.M.A., Broome B.M.A., Derby B.M.A., Sth. Hedland
24108.....	Eastern Hills Senior High School—Alterations and Additions—Mechanical Services	28/5/85	B.M.A., West Perth
24109.....	Registration of Tenderers for Osborne Park Hospital—Extended Care Assessment Unit New Building—Erection	21/5/85	B.M.A., West Perth
24110.....	Maylands Primary School—Alterations and Additions	4/6/85	B.M.A., West Perth
24111.....	Cottesloe Primary School—Alterations and Additions 1985—Electrical Installation—Nominated Sub Contract	28/5/85	B.M.A., West Perth
24112.....	Eastern Hills Senior High School Additions and Alterations—Electrical Installation—Nominated Sub Contract	28/5/85	B.M.A., West Perth
24113.....	Newman High School Alterations and Additions—Electrical Installation—Nominated Sub Contract	4/6/85	B.M.A., West Perth B.M.A., Sth. Hedland
24117.....	Narrogin Senior High School—Alterations and Additions	18/6/85	B.M.A., West Perth B.M.A., Narrogin
24118.....	Beckenham Primary School—Toilet Replacement	11/6/85	B.M.A., West Perth
24119.....	Onslow Primary School—Transportable Secondary Facilities	11/6/85	B.M.A., West Perth
24120.....	Narrogin District High School Additions 1985—Electrical Installation Nominated Sub Contract	4/6/85	B.M.A., West Perth B.M.A., Narrogin
24121.....	Murdoch—Hospital Laundry and Linen Service 1985 Extensions—Mechanical Services. Deposit on Documents \$110 (entitles tenderer to 2 sets of documents)	11/6/85	B.M.A., West Perth

ACCEPTANCE OF TENDERS

Contract No.	Project	Contractor	Amount
			\$
24103.....	Electrical Works for the Upgrading of Laporte Effluent Disposal Facilities on Leschenault Peninsula	Ralph M Lee Pty Ltd .....	75 386.00
24040.....	Heathridge (Eddystone) Primary School Stage 1—Erection 1985—Electrical Installation	Industrial & Commercial Electrics .....	60 662.00
24039.....	Kingsley (Halidon) Primary School Stage 1—Erection—Electrical Installation	Industrial & Commercial Electrics .....	59 405.00
24045.....	Australind Water Supply—Supply and Erection of 200 m <sup>3</sup> Tank on 15 m Stand	Farm & Transport Equipment..	61 959.00
24066.....	Jigalong Aboriginal Community—Supply and Erection of a 50 m <sup>3</sup> F.R.P. Water Storage Tank on a 12 m Stand	Atkinson Steel Products and J. F. Kinsella (Joint Venture)....	47 400.00
24026.....	Forests Dept.—Bunbury Regional Office—General Office, Meeting Room and Library—Air Conditioning Services and Associated Building Works	Devaugh .....	28 129.00
24029.....	Geraldton Regional Water Supply—Mullewa 225 m <sup>3</sup> Reinforced Concrete Circular Roofed Tank	General Constructions (WA) Pty Ltd .....	22 000.00
24058.....	Goldfields and Agricultural Water Supply—Roofing of Circular Tank at Norseman	Atkinson Steel Products .....	20 870.00
24028.....	Ashburton Primary School Stage 1—Erection 1985—Electrical Installation	United Contract Services .....	60 692.00

PUBLIC WORKS DEPARTMENT AND  
BUILDING MANAGEMENT AUTHORITY—*continued.*  
ACCEPTANCE OF TENDERS—*continued*

Contract No.	Project	Contractor	Amount
			\$
24027.....	Samson Primary School Stage 1—Erection 1985—Electrical Installation	United Contract Services.....	39 999.00
24063.....	Pinjarra Senior High School—Tennis Courts.....	Murray River Construction Company.....	124 864.00
24053.....	Esperance Senior High School—Upgrade and Additions.....	Hamlin Hunter Homes .....	709 330.00
24070.....	Harvey Hospital—Repairs and Renovations .....	Scaffidi Developments .....	297 000.00

E. A. BARKER,  
Acting Under Secretary for Works.

D. W. NORMAN,  
Executive Director,  
Building Management Authority.

PUBLIC WORKS ACT 1902 (AS AMENDED).

Sale of Land.

P.W. 1983/84; M.R.D. 41/65-2; M.R.D. 41/66-6.

NOTICE is hereby given that the piece or parcel of land hereinafter described is no longer required for the purpose for which it was resumed and is available for sale under the provisions of section 29(1) of the Public Works Act 1902 (as amended).

A person who immediately prior to the taking of the land referred to had an estate in fee simple in that land may, within three months after publication of this Notice in the *Gazette* and in accordance with the provisions of section 29(3) of the Public Works Act 1902 (as amended) apply to the Minister for Works at the Office of the Department of Public Works for an option to purchase the land but such application shall be subject to the provisions of section 29(3)(ca) of that Act.

Land.

Portion of Canning Location 13 and being part of the land on Plan 7072 (Sheet 2) and being part of the land in Certificate of Title Volume 1660 Folio 304 as is shown more particularly delineated and coloured green on plan PWD WA 56122.

Dated this 7th day of May, 1985.

E. A. BARKER,  
Acting Under Secretary for Works.

PUBLIC WORKS ACT 1902 (AS AMENDED).

Sale of Land.

P.W. 1504/82; M.R.D. 41/292-12.

NOTICE is hereby given that the piece or parcel of land hereinafter described is no longer required for the purpose for which it was resumed and is available for sale under the provisions of section 29(1) of the Public Works Act 1902 (as amended).

A person who immediately prior to the taking of the land referred to had an estate in fee simple in that land may, within three months after publication of this Notice in the *Gazette* and in accordance with the provisions of section 29(3) of the Public Works Act 1902 (as amended) apply to the Minister for Works at the Office of the Department of Public Works for an option to purchase the land but such application shall be subject to the provisions of section 29(3)(ca) of that Act.

Land.

Portion of Perthshire Location Ax and being part of the land on Plan 545 and being part of the land remaining in Certificate of Title Volume 1538 Folio 040 as is shown more particularly delineated and coloured green on Plan PWD WA 56133.

Dated this 7th day of May, 1985.

E. A. BARKER,  
Acting Under Secretary for Works.

PUBLIC WORKS ACT 1902 (AS AMENDED).

Sale of Land.

P.W. 117/85; M.R.D. 41/1153-2.

NOTICE is hereby given that His Excellency the Governor has authorised under section 29(7)(a)(ii) of the Public Works Act 1902 (as amended) the sale by public auction or private contract of the land hereunder described, such land being no longer required for the work for which it was acquired.

Land.

Portion of Perthshire Location Au and being Lot 33 on Plan 11800 and being the whole of the land in Certificate of Title Volume 1453 Folio 393 as is shown more particularly delineated and coloured green on Plan PWD WA 56095.

Dated this 7th day of May 1985.

E. A. BARKER,  
Acting Under Secretary for Works.

PUBLIC WORKS ACT 1902 (AS AMENDED).

Sale of Land.

P.W. 146/85; M.R.D. 41/909-6 VB.

NOTICE is hereby given that His Excellency the Governor has authorised under section 29(7)(a)(ii) of the Public Works Act 1902 (as amended) the sale by public auction or private contract of the land hereunder described, such land being no longer required for the work for which it was acquired.

Land.

Portion of Swan Location 1475 and being Part of the land on Plan 13695 and being part of the land in Certificate of Title Volume 1659 Folio 992 as is shown more particularly delineated and coloured green on Plan PWD WA 56121.

Dated this 7th day of May 1985.

E. A. BARKER,  
Acting Under Secretary for Works.

PUBLIC WORKS ACT 1902 (AS AMENDED).

Sale of Land.

P.W. 1145/84.

NOTICE is hereby given that His Excellency the Governor has authorised under section 29(7)(a)(ii) of the Public Works Act 1902 (as amended) the sale by public auction or private contract of the land hereunder described, such land being no longer required for the work for which it was acquired.

## Land.

1. Portion of Wellington Location 1 and being part of Lot 14 the subject of Diagram 28693 and being the whole of the land remaining in Certificate of Title Volume 1470 Folio 877 as is more particularly delineated and coloured green on Plan PWD WA 56134.
2. Portion of Wellington Location 1 and being Part of Lot 14 the subject of Diagram 28693 and being the whole of the land remaining in Certificate of Title Volume 1470 Folio 878 as is more particularly delineated and coloured green on Plan PWD WA 56134.

Dated this 7th day of May 1985.

E. A. BARKER,  
Acting Under Secretary for Works.

The localities in which they will be constructed:—

The works will be constructed in Fitzroy Crossing in the vicinity of Forrest Road, Great Northern Highway and the Fitzroy River as shown on Plan P.W.D., W.A. 56079-1-1.

The purpose for which they are to be constructed:—

The works are to be constructed for the disposal of wastewater from contributing parts of the sewerage area.

The times when and places at which the plans may be inspected:—

The plans may be inspected at the office of the Minister for Water Resources, Room 847, 8th Floor, Dumas House, 2 Havelock Street, West Perth, the office of the Public Works Department, Kununurra, the office of the Shire of Derby—West Kimberley, Derby and the Fitzroy Crossing Police Station, for one month on and after 20 May 1985, between the hours of 10.00 a.m. and 3.30 p.m. Monday to Friday.

ARTHUR TONKIN,  
Minister for Water Resources.

## COUNTRY TOWNS SEWERAGE ACT 1948-1984.

## Fitzroy Crossing Sewerage.

## No. 1 Pumping Station No. 1 Rising Main and Wastewater Treatment Works.

## Preliminaries to Construction.

## Notice of Intention.

P.W.W.S. 647/85.

NOTICE is hereby given of the intention of the Minister for Water Resources to undertake the construction of the works hereinafter described by virtue of the powers contained under the provisions of the Country Towns Sewerage Act 1948-1984.

A description of the proposed works:—

The works will comprise a wastewater pumping station, rising main and wastewater treatment works and all other appurtenances connected therewith.

## Notes.

1. Section 14 of the Country Towns Sewerage Act 1948-1984 provides that:

1.1 Any local authority or person interested may object in writing to the construction of the proposed works.

1.2 Every such objection shall be lodged with the Minister within one month from the date of the publication of the advertisement in the *Government Gazette*.

2. The timing of construction of the works shown on the plan is subject to funding.

PWWS 1166/81

*Country Areas Water Supply Act 1947 (as amended); Public Works Act 1902 (as amended)*

## NOTICE OF INTENTION TO TAKE OR RESUME LAND

Water supply to the Districts of Cape Lambert, East Intercourse Island, the Burrup Peninsula and the Towns of Dampier, Karratha, Wickham, Roebourne and Point Samson.

THE Minister for Works hereby gives notice in accordance with the provisions of Section 17 (2) of the Public Works Act 1902 (as amended) that it is intended to take or resume under Section 17 (1) of that Act, the pieces or parcels of land described in the Schedule hereto, and being all in the De Witt District, for the purpose of the following public work, namely Water Supply to the Districts of Cape Lambert, East Intercourse Island, the Burrup Peninsula and the Towns of Dampier, Karratha, Wickham, Roebourne and Point Samson and that the said pieces or parcels of land are marked off on Plan P.W.D., W.A. 56158 which may be inspected at the office of the Minister for Works, Perth. The additional information contained in the Schedule after the land descriptions is to define locality only and in no way derogates from the Transfer of Land Act description.

## SCHEDULE

No. on Plan P.W.D., W.A. 56158	Registered Proprietor	Description	Area (approx.)
	Bruce Eric Paterson, Henry Ernest Brooke Gratte, Daphne May Gratte (Title in dispute)	North Locations 49 and 50 and being the whole of the land in Certificate of Title Volume 1240 Folio 869.	2 200 AC
	Bruce Eric Paterson, Henry Ernest Brooke Gratte, Daphne May Gratte (Title in dispute)	North District Location 13 and being the whole of the land in Certificate of Title Volume 1240 Folio 868.	40 AC
	Bruce Eric Paterson, Henry Ernest Brooke Gratte, Daphne May Gratte (Title in dispute)	North District Locations 5 and 12 and being the whole of the land in Certificate of Title Volume 1240 Folio 867.	120 AC
	Bruce Eric Paterson, Henry Ernest Brooke Gratte, Daphne May Gratte (Title in dispute)	North Location 7 and being the whole of the Land in Certificate of Title Volume 1067 Folio 369.	40 AC

Dated this 15th day of May 1985.

H. D. EVANS,  
Minister for Works.

M.R.D. 41/141-A

*Main Roads Act 1930 (as amended); Public Works Act 1902 (as amended).*

## NOTICE OF INTENTION TO TAKE OR RESUME LAND

THE Minister for Works hereby gives notice, in accordance with the provisions of Section 17(2) of the Public Works Act 1902 as amended, that it is intended to take or resume under Section 17(1) of that Act the pieces or parcels of land described in the Schedule hereto and being all in the Gidgegannup District, for the purpose of the following public works namely, Midland-Goomalling Road (20.8 - 25.88 SLK Section) and that the said pieces or parcels of land are marked off on Plan M.R.D. W.A. 8425-72 & 8425-73 which may be inspected at the office of the Commissioner of Main Roads, Waterloo Crescent, East Perth.

## SCHEDULE

No.	Owner or Reputed Owner	Occupier or Reputed Occupier	Description	Area (approx.)
1.	Shire of Swan.....	Shire of Swan.....	Portion of Swan Location 1317 and being part of Lot 1 the subject of diagram 48972 being part of the land comprised in Certificate of Title Volume 1417 Folio 203	178 m <sup>2</sup>
2.	John Bevan Tilbrook and Pauline Elizabeth Tilbrook	JB & PE Tilbrook	Portion of Swan Location 1317 and being part of Lot 231 the subject of diagram 13300, being part of the land comprised in Certificate of Title Volume 1124 Folio 992	1 749 m <sup>2</sup>
3.	Arthur Wilkinson.....	A Wilkinson.....	Portion of Swan Location 1317 and being part of Lot 152 on diagram 12415 being part of the land comprised in Certificate of Title Volume 1135 Folio 215	4 819 m <sup>2</sup>
4.	Elio Vallelonga, Gina Vallelonga, Enza Vallelonga and Augustino Vallelonga	E, G, E, & A Vallelonga.....	Portion of Swan Location 1317 and being part of Lot 153 on diagram 12415 being part of the land comprised in Certificate of Title Volume 1313 Folio 889.	1.0406 ha
5.	Robert Barry Bucat and Ann Bucat	R B & A Bucat.....	Portion of Swan Location 1317 and being part of Lot 154 on diagram 12447 being part of the land comprised in Certificate of Title Volume 55 Folio 44A.	2.6282 ha
6.	Brian Norman Figgis and Jane Susan Figgis	B N & J S Figgis.....	Portion of Swan Location 1317 and being part of Lot 156 on diagram 12613 being part of the land comprised in Certificate of Title Volume 1360 Folio 792	4 461 m <sup>2</sup>
7.	Leslie George Clarke and Lynette Edna Clarke	L G & L E Clarke.....	Portion of Swan Location 1317 and being part of Lot 168 on diagram 12719 being part of the land comprised in Certificate of Title Volume 1256 Folio 319	1 390 m <sup>2</sup>
8.	Yamegi Pty Ltd.....	Yamegi Pty Ltd.....	Portion of Swan Location 1317 and being part of Lot 93 on diagram 11375 being part of the land comprised in Certificate of Title Volume 1307 Folio 855.	9 365 m <sup>2</sup>
9.	Yamegi Pty Ltd.....	Yamegi Pty Ltd.....	Portion of Swan Location 1317 and being part of Lot 31 the subject of diagram 9270 being part of the land comprised in Certificate of Title Volume 1105 Folio 548	8 346m <sup>2</sup>
10.	Diana Helen List.....	D H List.....	Portion of Swan Location 1317 and being part of Lot 4 on plan 10169, being part of the land comprised in Certificate of Title Volume 1300 Folio 199.	6 093 m <sup>2</sup>
11.	Michael Anthony Cuss, Gregory Jon Cuss and Leonie Ruth Cuss	M A, G J & L R Cuss.....	Portion of Swan Location 1317 and being part of Lot 5 on Plan 10169 being part of the land comprised in Certificate of Title Volume 1330 Folio 200.	185 m <sup>2</sup>
12.	Russell James Meaton and Heather Christine Meaton	R J & H C Meaton.....	Portion of Swan Location 1317 and being part of Lot 90 on diagram 10986 being part of the land comprised in Certificate of Title Volume 1407 Folio 787.	3 538 m <sup>2</sup>
13.	Jack Sunderman.....	J Sunderman.....	Portion of Swan Location 1317 and being part of Lot 72 the subject of diagram 9809 being part of the land contained in Certificate of Title Volume 1072 Folio 31.	637 m <sup>2</sup>
14.	Kenneth Maxwell Slater.....	K M Slater.....	Portion of Swan Location 1317 the subject of diagram 9172 and thereon numbered Lot 25 being part of the land comprised in Certificate of Title Volume 1065 Folio 902.	3 493 m <sup>2</sup>
15.	Alberto Pullella and Genoveffa Catena America Pullella	A & G C A Pullella.....	Portion of Swan Location 1317 and being part of Lot 102 the subject of diagram 11788 being part of the land comprised in Certificate of Title Volume 1280 Folio 339.	2 324 m <sup>2</sup>
16.	Paolo Ciminata.....	P Ciminata.....	Portion of Swan Location 1317 and being part of Lot 50 on diagram 40703 being part of the land comprised in Certificate of Title Volume 1649 Folio 656.	2 622 m <sup>2</sup>
17.	Nancee Mary Isabel Ferguson and Patricia Hilton Ferguson	N M I Ferguson and P H Ferguson	Portion of Swan Location 1317 and being part of Lot 51 the subject of diagram 64466 and being part of the land comprised in Certificate of Title Volume 1649 Folio 655.	1 481m <sup>2</sup>

Dated this 15th day of May 1985.

D. R. WARNER,  
Secretary.

METROPOLITAN WATER AUTHORITY  
PERTH, WESTERN AUSTRALIA.

Tender for Kalamunda Summit Tank Roof Replacement.

TENDERS are invited from experienced companies for the supply, installation and completion of an aluminium clad roof to replace the existing roof for the Kalamunda tank including the demolition and disposal of the existing roof. The new roof is of approximate area of 980 square metres and supported on concrete columns.

As time is the essence of the Contract, only companies with expertise need submit tenders.

Tender documents may be obtained from:

The Administrative Assistant (New Works)  
Area 7, Metropolitan Water Centre  
629 Newcastle Street  
Leederville W. Aust. 6007.

On or after Monday 20 May 1985 and will be received up to 2.30 p.m. on Monday 10 June, 1985.

Completed documents are to be lodged in the Tender Box located by the Reception Desk, Main Entrance, at the above address and should be addressed to the Managing Director and marked "Tender for the Kalamunda Summit Tank Roof Replacement."

H. J. GLOVER,  
Managing Director.

METROPOLITAN WATER AUTHORITY  
PERTH, WESTERN AUSTRALIA.

Tender for Byford Summit Tank No. 1 Aluminium Roof.

TENDERS are invited from experienced companies for the supply, installation and completion of an aluminium clad roof over the new Byford tank. The new roof is of approximate area of 300 square metres.

Tender documents may be obtained from:

The Administrative Assistant (New Works)  
Area 7, Metropolitan Water Centre  
629 Newcastle Street  
Leederville W. Aust. 6007.

On or after Monday 20 May 1985 and will be received up to 2.30 p.m. on Tuesday 4 June, 1985.

Completed documents are to be lodged in the Tender Box located by the Reception Desk, Main Entrance, at the above address and should be addressed to the Managing Director and marked "Tender for the Byford Summit Tank No. 1 Aluminium Roof."

H. J. GLOVER,  
Managing Director.

TOWN OF NORTHAM.

Building Surveyor.

MR. KEITH WAYNE BEER is appointed as Building Surveyor with the Town of Northam from 6 May 1985 to 31 May 1985.

B. H. WITTBBER,  
Town Clerk.

LOCAL GOVERNMENT ACT 1960.

Municipality of the Shire of Mullewa.

NOTICE REQUIRING PAYMENT OF RATES PRIOR TO SALE.

THE several registered proprietors or owners in fee simple, or persons appearing by the last memorial in the Office of the Registrar of Deeds to be seised of the fee simple respectively of the several pieces of land described in the third column of the Appendix to this notice and persons appearing in the Register Book or by memorial in the Office of the Registrar of Deeds to have respectively an estate or interest in the land, and whose names appear in the first column of the Appendix to this notice.

Take notice that—

- (1) Default has been made in the payment to the council of the abovementioned Municipality of a rate charged on the several pieces of land described in the third column of the Appendix to this Notice; and the default has continued in respect of each separate piece of land for a period greater than three years;
- (2) The total amount owing to the council in respect of rates and other amounts charged on each piece of land is shown in the second column of the Appendix set opposite the description of that piece of land;
- (3) Payment of these amounts representing rates hereby required; and
- (4) In default of payment, the pieces of land will be offered for sale by public auction after the expiration of one hundred and five days from the date of service of this notice at a time appointed by the Council.

The pieces of land in respect of which the rates specified in the second column of the Appendix are owing are those severally described in the third column of the Appendix and set opposite the respective amounts so specified.

Dated the 7th day of May, 1985.

T. J. HARKEN,  
Shire Clerk

APPENDIX

Names of Registered Proprietors or Owners, and also of all other Persons having an Estate or Interest in the Land	Amount owing showing separately the amount owing as Rates, and any other Amounts owing	Description of the several pieces of Land referred to
Ida Ronan; The Commercial Bank of Australia Ltd.	\$374.95	Portion of Victoria Location 1675 and being Lot 12 on Plan 950.
Michael Hatsiyannakis; The Commercial Bank of Australia Ltd.	\$408.05	Portion of Victoria Location 1675 and being Lot 11 on Plan 950.
Rosie Gibson; Herbert Reaburn Richards.	\$310.55	Mullewa Suburban Lot 7.



## LOCAL GOVERNMENT ACT 1960.

City of Melville.

Notice of Intention to Borrow.

Proposed Loans (No. 325) of \$200 000, (No. 326) of \$200 000 and (No. 327) of \$165 000.

PURSUANT to section 610 of the Local Government Act 1960, the City of Melville hereby gives notice of its intention to borrow money by the sale of debentures on the following terms and for the following purposes:

Loan No. 325 of \$200 000—For a period of ten years repayable at the office of the City of Melville in 20 half yearly instalments with the interest rate to be renegotiated at 4 yearly intervals. Being cost of the 1984/85 Roadworks and Drainage in the City of Melville-Willagee Stage V.

Loan No. 326 of \$200 000—For a period of ten years repayable at the office of the City of Melville in 20 half yearly instalments with the interest rate to be renegotiated at 4 yearly intervals. Being pavement rejuvenation and resurfacing in the City of Melville.

Loan No. 327 of \$165 000—For a period of ten years repayable at the office of the City of Melville in 20 half yearly instalments with the interest rate to be renegotiated at 4 yearly intervals. Being cost of Reserve Construction in the City of Melville.

Plans, specifications and estimate of costs as required by section 609 of the Act are open for inspection at the Office of the Council, Almondbury Road, Ardross during office hours (9.00 a.m. to 4.00 p.m.) Monday to Friday for thirty-five (35) days after publication of this notice.

Dated this 9th day of May 1985.

J. F. HOWSON,  
Mayor.

RALPH H. FARDON,  
Town Clerk.

## LOCAL GOVERNMENT ACT 1960.

City of Melville.

Notice of Intention to Borrow.

Proposed Loans—No. 322 (\$176 500), No. 323 (\$130 000), No. 328 (\$100 000), and No. 329 (\$60 000).

Pursuant to section 610 of the Local Government Act 1960, the City of Melville hereby gives notice of its intention to borrow money by the sale of debentures on the following terms and for the following purposes:

Loan 322 (\$176 500)—For a period of ten years repayable at the office of the City of Melville in 20 half yearly instalments with the interest rate to be renegotiated at 4 yearly intervals. Being cost of Refuse Disposal Equipment.

Loan 323 (\$130 000)—For a period of ten years repayable at the office of the City of Melville in 20 half yearly instalments with the interest rate to be renegotiated at 4 yearly intervals. Being cost of the Shirley Strickland Reserve, Changeroom/Public Toilets.

Loan 328 (\$100 000)—For a period of ten years repayable at the office of the City of Melville in 20 half yearly instalments with the interest rate to be renegotiated at 4 yearly intervals. Being cost of the Allen Edwards Reserve, Changeroom/Public Toilets.

Loan 329 (\$60 000)—For a period of ten years repayable at the office of the City of Melville in 20 half yearly instalments with the interest rate to be renegotiated at 4 yearly intervals. Being cost of the Leeming Heights Community Hall.

Plans, specifications and estimate of costs as required by section 609 of the Act are open for inspection at the Office of the Council, Almondbury Road, Ardross during office hours (9.00 a.m. to 4.00 p.m.) Monday to Friday for thirty-five (35) days after publication of this notice.

Dated this 15th day of May, 1985.

J. F. HOWSON,  
Mayor.

RALPH H. FARDON,  
Town Clerk.

## LOCAL GOVERNMENT ACT 1960.

Shire of Albany.

Notice of Intention to Borrow.

Proposed Loan (No. 102) of \$85 000.

PURSUANT to section 610 of the Local Government Act 1960 the Council of the Municipality of the Shire of Albany hereby gives notice that it proposes to borrow money by the sale of a single debenture on the following terms and for the following purpose: \$85 000 for a period of 5 years repayable at the office of the Council by 10 equal half-yearly instalments of principal and interest. Purpose: Plant purchase.

Proposed specifications and estimates of costs as required by section 609 of the Act are available for inspection at the office of Council during normal office hours for a period of 35 days from the publication of this notice.

Dated this 14th day of May, 1985.

H. A. RIGGS,  
President.

D. J. CUNNINGHAM,  
Shire Clerk.

## LOCAL GOVERNMENT ACT 1960.

Town of Armadale.

Notice of Intention to Borrow.

Proposed Loan (No. 226) of \$93 000.

PURSUANT to section 610 of the Local Government Act 1960 the Town of Armadale gives notice that it proposes to borrow by the sale of a debenture or debentures on the following terms and conditions and the following purposes: For a period of 10 years, initially for 4 years at the current ruling rate of interest to be re-negotiated for a further 6 years at the then ruling rate of interest repayable to Westpac Banking Corporation, Jull Street Armadale by half yearly instalments of principal and interest for the purpose of Construction of Roads.

Plans, specifications and estimates of costs thereof and the statement required by section 609 are open for inspection at the office of the Council, Jull Street, Armadale for 35 days after publication of this notice.

Dated this 13th day of May, 1985.

I. K. BLACKBURN,  
Mayor.

J. W. FLATOW,  
Town Clerk.

## LITTER ACT 1979.

Appointment of Members and Deputies.

Department of Local Government,  
Perth, 14 May 1985.

LG: 182/79.

IT is hereby notified for general information that the Minister for Local Government acting pursuant to the provisions of sections 9 and 10, and the First Schedule of the Litter Act 1979 has been pleased to appoint the following persons as members and deputies to the members of the Keep Australia Beautiful Council (W.A.) each for a period expiring on 8 May 1986.

Members.

- (a) Mr. K. A. Dickson, nominated by Soft Drink Manufacturers' Association (WA);
- (b) Mr. T. C. Wright, nominated by Brewing Industry;
- (c) Mr. W. T. Morrow, nominated by Packaging Council of Australia (WA Division);
- (d) Mr. P. S. Eldred, nominated by Manufacturers of Cans;
- (e) Mr. J. W. Winckel, nominated by Manufacturers of Glass;

- (f) Mr. P. J. Sedgman, nominated by Manufacturers of Paper Products;
- (g) Dr. L. W. Loudon, nominated by Director General of Education;
- (h) Mr. F. H. Cavanough, nominated by Secretary for Local Government;
- (i) Ms. E. S. Roberts, nominated by Chairman, Western Australian Tourism Commission;
- (j) Cr. A. N. F. Whittington, nominated by Local Government Association;
- (k) Cr. A. W. Llewellyn, nominated by Country Shire Councils' Association;
- (l) Sir Bruce MacKinlay, being a person with special knowledge of, or experience in, either litter prevention or environmental matters;
- and to reappoint Sir Bruce MacKinlay as the Chairman of the Keep Australia Beautiful Council (W.A.).

## Deputies.

- (a) Mr. C. S. Rocke, as deputy to Mr. K. A. Dickson;
- (b) Mr. P. Soden, as deputy to Mr. T. C. Wright;

- (c) Mr. J. B. McNaught, as deputy to Mr. W. T. Morrow;
- (d) Mr. P. Sweeney, as deputy to Mr. P. S. Eldred;
- (e) Mr. A. K. Stanton, as deputy to Mr. J. W. Winkel;
- (f) Mr. G. P. Pittaway, as deputy to Mr. P. J. Sedgman;
- (g) Mr. J. Newby, as deputy to Dr. L. W. Loudon;
- (h) Mr. R. E. Dymock, as deputy to Mr. F. H. Cavanough;
- (i) Mr. J. C. A. Bowen, as deputy to Ms. E. S. Roberts;
- (j) Cr. L. P. Humphreys, as deputy to Cr. A. N. F. Whittington;
- (k) Cr. G. B. Kilpatrick, as deputy to Cr. A. W. Llewellyn;
- (l) Mr. S. W. Woods, as deputy to Sir Bruce MacKinlay.

M. C. WOOD,  
Secretary for Local Government.

## GAS STANDARDS ACT 1972.

## GAS STANDARDS AMENDMENT REGULATIONS 1985.

MADE by His Excellency the Governor in Executive Council.

- Citation. 1. These regulations may be cited as the Gas Standards Amendment Regulations 1985.
- Commencement. 2. These regulations shall come into operation on 30 June 1985.
- Principal regulations. 3. In these regulations the Gas Standards Regulations 1983\*, are referred to as the principal regulations.
- Regulation 3 amended. 4. Regulation 3 of the principal regulations is amended in subregulation (1) by inserting, in their appropriate alphabetical positions, the following definitions—
- “ authorized gas fitter” in relation to gas fitting work, means a person authorized under these regulations to engage in or carry out such gasfitting work;
- “ higher heating value” means the number of megajoules liberated when one cubic metre of gas is completely burnt in air under test conditions set down either—
- (a) in ASTM D1826-64 (being American Standards for Testing of Materials); or
- (b) in I.S.O. 6974 for the analysis of the natural gas using I.S.O. 6976 for the calculations from that analysis;
- “ I.S.O.” means the International Standards Organization standard;
- “ Wobbe index” means the number obtained by using the following formula—
- $$\text{Wobbe index} = \frac{\text{Higher heating value}}{\sqrt{\text{Relative density}}}$$
- Regulation 28 amended. 5. Regulation 28 of the principal regulations is amended—
- (a) by repealing subregulation (1) and substituting the following subregulation—
- “ (1) A gas fitter who installs a Type A appliance in a consumer's gas installation shall attach to the appliance in a conspicuous position instructions as to the proper operation of the appliance and shall if a gas supply is available, check the appliance for correct operation. ”; and
- (b) by inserting after subregulation (3) the following subregulation—
- “ (4) A gas fitter shall not modify a Type A appliance in any way without the approval of the Commission and an Inspector may give approval on behalf of the Commission for the specific modification of an individual appliance. ”
- Part IVA inserted. 6. After Part IV of the principal regulations the following Part is inserted—
- “ PART IVA.—STANDARDS FOR NATURAL GAS.
- 32A. (1) The gas supplier shall ensure that natural gas distributed to a consumer through gas mains and service lines or used for domestic purposes in compressor plants—
- (a) shall have a “ Wobbe index” which is not more than 51.0 and not less than 46.5;
- (b) shall be free by normal commercial standards from dust and other solid or liquid matters, waxes, gums and gum forming constituents, aromatic hydrocarbons and radioactive components which might cause injury to or interfere with the proper operation of all equipment through which it flows;
- Standards.

- (c) shall not have a total sulphur content exceeding 50 milligrams per cubic metre of the gas;
- (d) shall—
  - (i) have an odour that is distinctive, unpleasant and non-persistent and which, when the gas is discharged, throughout its discharge indicates the presence of gas down to 1/5th the lower explosive limit;
  - (ii) be odourised to comply with this standard by the addition to the gas of an odouriser, the nature and rate of which shall be approved from time to time by the Commission; and
  - (iii) where odourant is added, be subject to periodic sampling to determine the effectiveness of odourising, and records kept of all such sampling.

(2) Notwithstanding the requirements of paragraph (d) of subregulation (1) the Commission may, in a particular case, approve of gas not being odourised if the gas is delivered for further processing or use where the odourant would serve no useful purpose as a warning agent.

(3) The higher heating value produced by combustion of the gas must be not less than 37.0 and not more than 41.0 megajoules per cubic metre of the gas. ”

Regulation 34 amended.

7. Regulation 34 of the principal regulations is amended in subregulation (2) by deleting “Rule 5.2 of”.

Schedule 5 amended.

8. Schedule 5 to the principal regulations is amended—

(a) in Section 1, by deleting “2 metres” in paragraphs (d) and (f) of item 103 and substituting the following, respectively—

“ 1 metre ”;

(b) in Section 2—

(i) by repealing item 201 and substituting the following item—

“ 201. The location of cylinders, tanks and regulators shall comply with AS 1596. ”;

(ii) in subitem (2) of item 202—

(A) by deleting “and” after paragraph (b); and

(B) by deleting paragraph (c) and substituting the following paragraphs—

“ (c) provided near the top and bottom of that housing with ventilation openings each having an area—

(i) of 10 000 square millimetres where the water capacity of the cylinder is 11 kg or less;

(ii) of 20 000 square millimetres where the water capacity of the cylinder is more than 11 kg,

for each cylinder the housing is designed to contain; and

(d) provided with a drainage opening for the removal of gas or water of not less than 100 square millimetres for each 11 kg water capacity of the stored cylinders. ”;

(iii) in item 203, by inserting after subitem (2) the following subitem—

“ (3) Cylinder and regulator safety relief valve outlets shall be so positioned that any gas discharge shall occur at not less than 150 mm directly below any window or vent into a building, caravan or marine craft. ”;

(iv) in subitem (2) of item 206, by deleting “220 kg water capacity (90 kg LPG) or less” and substituting the following—

“ 200 litres or less capacity ”;

(c) in Section 3—

(i) by repealing item 304 and substituting the following item—

“ 304. Each fitting line regulator shall be installed in a well ventilated position so that it is readily accessible for servicing, adjustment or replacement, and shall be permanently marked with the outlet pressure setting and provided with a facility to measure the outlet pressure. ”; and

(ii) in item 305 by deleting subparagraph (iii) of paragraph (c) of subitem (1) and substituting the following subparagraph—

“ (iii) from any source of ignition than 2 metres laterally. ”;

(d) in Section 4—

(i) in subitem (1) of item 401—

(A) by deleting subparagraph (i) of paragraph (a) and substituting the following subparagraph—

“ (i) in the case of a fitting line between an LPG tank or cylinder and the first stage regulator be copper pipe complying with AS 1572 with an outside

Location of cylinders, tanks and regulators.

- diameter of 6.35 mm and a minimum wall thickness of 1.22 mm or be approved in each case by an inspector; ”; and
- (B) by deleting in subparagraph (iii) of paragraph (b) “where the diameter of the fitting line does not exceed 50 mm, or AS 1572 where the diameter of the fitting line exceeds 50 mm”;
- (ii) by inserting after subparagraph (vi) of paragraph (b) of subitem (1) of item 401 the following subitems—
- “ (1a) All pipework shall be identified in accordance with AS 1345 unless the gas line is readily identifiable due to its location and associated equipment and such identification shall be by colouring or marking at distances not exceeding 8 m and at points of entry and exit to walls or concealed locations, adjacent to branches, changes of direction or valves.
- (1b) Where the working gas pressure exceeds 7 kPa, the working gas pressure shall be marked on all pipework adjacent to, or on, the identification marking. ”;
- (iii) by repealing item 407 and substituting the following item—
- “ 407. Where copper fitting line is brazed, the brazing alloy shall comply with AS 1167, Table 2, B3, silver tip. ”;
- (iv) in subitem (1) of item 413, by deleting subparagraph (iii) of paragraph (c) and substituting the following subparagraph—
- “ (iii) the depth to which the fitting line is buried measured to the top of the fitting line, is—
- (A) under drives, roadways and other places for use by motor vehicles—
- (I) 600 mm in the case of plastic lines or lines operating at above prescribed pressure;
- (II) 450 mm in any other case;
- (B) in any other place—
- (I) 450 mm in the case of plastic lines or lines operating at above prescribed pressure;
- (II) 300 mm in any other case. ”;
- (v) in subitem (3) of item 415, by deleting in Column 4 of the Table—
- (A) “16”, wherever occurring and substituting the following—
- “ 13 ”; and
- (B) “22” and substituting the following—
- “ 19 ”; and
- (vi) by repealing item 418 and substituting the following item—
- “ 418. (1) Each portion of a consumer’s gas installation shall be capable, when subjected to an approved pressure holding test, of maintaining without any pressure drop, a pressure of 2.5 kPa in the cases of natural gas, simulated natural gas and tempered liquefied petroleum gas and 5.0 kPa in the case of liquefied petroleum gas for a period of time equivalent to 2 minutes for each 0.01 cubic metre or part thereof of the volume of that portion of the installation with all appliances connected and every valve for isolating an appliance open.
- (2) Each portion of a consumer’s gas installation that is operated or to be operated at more than prescribed pressure shall be capable, when subjected to an approved pressure holding test, of maintaining, without any loss of pressure, a pressure of 20 kPa or double the pressure at which that portion of the consumer’s gas installation is operated, whichever is the greater, for a period of 24 hours, with all appliances disconnected or effectively isolated.
- (3) Each portion of a consumer’s gas installation that is operated or to be operated at a pressure of more than 20 kPa in a protected place, or more than 70 kPa in any other place, shall have pressure holding capabilities, in addition to those required by this item, to the satisfaction of the Commission. ”;
- (e) in Section 5—
- (i) in item 501, by repealing subitem (1) and substituting the following subitem—
- “ (1) A Type A appliance shall not be installed in a consumer’s gas installation unless—
- (a) it is the same as an appliance that is currently approved for such installation by the body known as the Australian Gas Association or the body known as the Australian Liquefied Petroleum Gas Association;
- (b) it is approved for installation by the Commission; or
- (c) it is individually approved for such installation by an inspector. ”;

- (ii) in item 502, by repealing subitem (2) and substituting the following subitem—  
“ (2) An appliance installed in a consumer’s gas installation shall not without approval of an inspector have been modified after manufacture for the purpose of enabling it to use gas of a different type. ”;
- (iii) in item 504, by deleting in subitem (2) “asbestos millboard” and substituting the following—  
“ incombustible insulating material ”;
- (iv) in item 506, by inserting after “adequate” the following—  
“ fixed ”;
- (v) in item 510—  
(A) in subitem (7)—  
(I) by deleting “160 mm<sup>2</sup>” in paragraph (a) and substituting the following—  
“ 150 mm<sup>2</sup> ”;(II) by deleting “4 000 mm<sup>2</sup> plus 325 mm<sup>2</sup>” in paragraph (b) and substituting the following—  
“ 300 mm<sup>2</sup> ”; and  
(III) by deleting “6 500 mm<sup>2</sup> plus 650 mm<sup>2</sup>” in paragraph (c) and substituting the following—  
“ 600 mm<sup>2</sup> ”; and  
(B) in subsection (8), by deleting paragraph (b) and substituting the following paragraph—  
“ (b) where the unobstructed dimension of any opening is less than 6 mm in any direction, then the calculation of aggregate open area shall be multiplied by 2 to allow for blocking of the vent by dirt and dust. ”;
- (vi) in item 512—  
(A) by deleting “, or other structure used for the parking of vehicles, that is attached to a residential building ”; and  
(B) in paragraph (d), by deleting “650” and substituting the following—  
“ 600 ”;
- (vii) in item 516 by inserting after subparagraph (iii) of paragraph (a) the following subparagraph  
“ (iv) lateral runs of the flue pipe shall rise not less than 20 mm per metre run; ”;
- (viii) in item 517—  
(A) in subitem (2)—  
(I) by deleting “1.5” in paragraph (a) and substituting the following—  
“ 4.5 ”; and  
(II) by deleting “asbestos cement”, twice occurring, and substituting the following, respectively—  
“ stainless steel ”;(B) by inserting after subitem (2) the following subitem—  
“ (3) Galvanised steel and stainless steel used in flues shall have minimum thickness of 0.6 mm and 0.45 mm, respectively. ”; and
- (ix) in item 529, by deleting subitem (1) and substituting the following subitem—  
“ (1) An appliance shall not be connected to a consumer’s gas installation by means of flexible pipe unless the use of such flexible pipe for that purpose is approved and, in any case, flexible pipe shall—  
(a) not pass from one room to another, nor through any wall, partition, ceiling, floor, or through the panel or casing of any appliance;  
(b) be as short as practicable;  
(c) not exceed 1.2 metres when connecting with a cooker or when used in a caravan; and  
(d) not exceed 3.0 metres in any other case. ”
- (f) in Section 6—  
(i) in item 601—  
(A) in subitem (1)—  
(I) by inserting in paragraph (a), after “300 mm” the following—  
“ laterally ”; and  
(II) by deleting “asbestos millboard” in subparagraph (i) of paragraph (c) and substituting the following—  
“ incombustible insulating material ”;(B) in subitem (2)—  
(I) by deleting “asbestos millboard” in subparagraph (i) of paragraph (b) and substituting the following—  
“ incombustible insulating material ”;

- (II) by deleting "and does not form part of an exhaust fan or filter" in subparagraph (ii) of paragraph (b);
  - (C) in subitem (4) by deleting "asbestos millboard" and substituting the following—  
" insulating material ";
  - (D) in subitem (5)—
    - (I) by deleting "600 mm" twice occurring in paragraph (a), and substituting the following respectively—  
" 500 mm "; and
    - (II) by deleting "100 mm" in paragraph (b) and substituting the following—  
" 200 mm "; and
  - (E) by inserting after subitem (8) the following subitem—  
" (9) The oven of a cooking appliance installed in a consumer's gas installation shall be fitted with an approved flame safeguard system. ";
- (ii) in item 602—
- (A) in subitem (1), by deleting "but through which heated water may be obtained at more than 1 outlet";
  - (B) in subitem (3), by deleting paragraph (c) and substituting the following—  
" (c) shall, unless it is a room-sealed appliance or installed externally, be fitted with a flue in accordance with Section 5. ";
  - (C) by repealing subitem (4);
  - (D) in subitem (6) by deleting subparagraph (i) of paragraph (b) and substituting the following—  
" (i) the flue terminal of the heater is not less than 500 mm laterally nor less than 500 mm vertically from a fresh air inlet when the maximum hourly input rate of the appliance does not exceed 50 megajoules or 1 m when the maximum hourly input rate exceeds 50 megajoules; and ";
- (iii) in item 603—
- (A) in subitem (1)—
    - (I) by inserting in paragraph (a), before "any home", the following—  
" any protected place, "; and
    - (II) by inserting after "system" the following—  
" and fitted by rigid connections ";
  - (B) in subitem (3) by inserting after paragraph (a) the following paragraph—  
" (ai) the appliance has a maximum hourly rate of not more than 0.1 megajoules for each cubic metre of the volume of the room or space in which it is installed; or ";
  - (C) by inserting after subitem (3) the following subitem—  
" (3a) Where the room or space in which an appliance referred to in subitem (3) is installed is ventilated to another room or space, that other room or space and any further room or space to which it is in turn ventilated, shall be subject to the ventilation requirements of this item as if it was, or they were, part of the rooms or space in which the appliance is, or appliances are, installed. ";
- and
- (D) in subitem (5)—
    - (I) by inserting after "material than" the following—  
" 500 mm measured laterally or ";
    - and
    - (II) by deleting "asbestos millboard" and substituting the following—  
" insulating material ";
- (iv) in item 604 by inserting after "cowl" in subitem (3)(b)(ii), the following—  
" terminating externally to the building ";
- (v) in item 609 by inserting after subitem (5) the following subitem—  
" (6) Swimming pool and spa heaters shall be fitted with an approved overtemperature cut out device, "; and
- (g) in Section 7—
- (i) in item 703, by inserting after subitem (4) the following subitems—  
" (5) The vent from a cylinder compartment shall terminate not less than 1 metre from any opening to the inside of the caravan unless the opening to the inside of the caravan is more than 150 mm above the termination of the vent.

(6) The vent from a cylinder or regulator shall terminate not less than 2 metres from a source of ignition outside the caravan. ”;

(ii) in item 704, by inserting after subitem (1) the following subitem—

“ (1a) Copper tube used as fitting line between the cylinder regulator and the appliances shall meet the requirements of AS 1432 for Type A copper tube. ”;

(iii) in item 705, by inserting after subitem (2) the following subitem—

“ (3) Equipment and appliances operating at above prescribed pressure shall not be permanently installed in a caravan unless specifically approved. ”;

(iv) in item 707 by deleting “400” in paragraph (b) of subitem (2) and substituting the following—

“ 140 ”;

(v) by repealing item 708 and substituting the following item—

“ 708. The ventilation requirements for a caravan shall be approved by the Commission or shall comply with the following—

(a) where any gas appliance is installed in a caravan that is for use for overnight accommodation ventilation shall be provided by means of at least 2 permanent openings to the outside atmosphere, of which one opening shall be not more than 0.3 metre below the level of the roof and the other shall be not more than 0.15 metre above the level of the floor;

(b) the effective ventilation area of the openings required by paragraph (a) shall be not less than set out in the table following this item in respect of a caravan of the relevant length or, if the length of the caravan is more than 7 metres, shall be not less than that obtained by applying the formula—

$$A = 700V + 1\,000(P + R + 2L + 4C + 8W)$$

where

A is the effective ventilation area in square millimetres;

V is the volume in cubic metres of the air space within the caravan;

P is the number of persons for which bunks are provided in the caravan;

R is the number of gas refrigerators in the caravan;

L is the number of low pressure gas lights in the caravan;

C is the number of gas cookers, gas space heaters, and pressurized gas lights in the caravan;

W is the number of gas water heaters in the caravan of the non-sealed appliance type;

(c) where a caravan that is more than 7 metres in length is, or is designed so as to be capable of being, divided into separate rooms or spaces, each such room or space shall be ventilated by means of openings located as paragraph (a) would require if the room or space were an entire caravan and the openings in each such room or space shall have an effective ventilation area calculated according to the formula set out in paragraph (b) except that a reference to the caravan shall, for the purposes of applying the formula, be read as a reference to the room or space;

(d) for the purposes of this item the effective ventilation area of openings required by this item is equal to twice the aggregate open area of the smaller of the 2 openings required or, if both openings have the same aggregate open area, then equal to twice that area.

TABLE

Length of caravan	Minimum effective ventilation area (in square millimetres)
Not more than 4 metres.....	24 000
More than 4 metres but not more than 5 metres.....	30 000
More than 5 metres but not more than 6 metres.....	36 000
More than 6 metres but not more than 7 metres.....	42 000

- (vi) in item 709, by repealing subitem (3) and substituting the following subitem—  
 “ (3) Every vent of a gas refrigerator installed in a petrol powered, self-propelled caravan shall be at least 1.0 metre, measured laterally, from the fuel tank filler of the caravan. ”;
- (vii) by repealing item 710 and substituting the following item—  
 “ 710. (1) A gas room heater or water heater installed in a caravan shall be a room sealed appliance or shall be fully flued to the outside atmosphere and the flue shall be substantially vertical over the whole of its length.  
 (2) A refrigerator installed in a caravan shall be flued to outside atmosphere unless specifically approved by an inspector. ”;
- (viii) in item 711, in subitem (2)—  
 (A) by deleting the quotation marks after warning 7; and  
 (B) by inserting after warning 7, the following—  
 “ 8. Appliances should be turned off and cylinder valves should be closed when the vehicle is in transit. ”;
- (ix) in item 714 by deleting paragraph (b) in subitem (1) and substituting the following paragraph—  
 “ (b) in such other position as is approved by an inspector, ”;
- (x) in item 715 by deleting “sleeping quarters” and substituting the following—  
 “ area intended primarily for sleeping ”;
- (xi) in item 716, by deleting “Fitting line shall—” in subitem (1) and substituting the following—  
 “ Fitting line between the cylinder regulator and the appliances shall be marine grade stainless steel or copper tube meeting the requirements of AS 1432 for type A copper tube and shall— ”;
- (xii) in item 719, by deleting “325 mm<sup>2</sup>” in subitem (1) and substituting the following—  
 “ 300 mm<sup>2</sup> ”;
- (xiii) in item 720, by deleting “6.5 mm asbestos sheeting” in subitem (2) and substituting the following—  
 “ 6 mm of insulating material ”;
- (xiv) in item 723, in subitem (2)—  
 (A) by deleting “and” after paragraph (c);  
 (B) by deleting “movement.” in paragraph (d) and substituting the following—  
 “ movement; and ”; and  
 (C) by inserting after paragraph (d) the following paragraph—  
 “ (e) the cooking appliance shall be provided with means to prevent gimbal movement when the stove is not in use. ”; and
- (xv) in item 724, in subitem (2)—  
 (A) by deleting the quotation marks after warning 9; and  
 (B) by inserting after warning 9 the following—  
 “ 10. In the event of fire, immediately close cylinder valves.  
 11. Additions, alterations or repairs to the L.P.G. installation may only be performed by an authorized gas fitter.  
 12. All appliances must be turned off and cylinder valves closed when marine craft is not in use or whilst refuelling is in progress. ” ”.

By His Excellency's Command,

G. PEARCE,  
 Clerk of the Council.



AGRICULTURE AND RELATED RESOURCES  
PROTECTION ACT 1976-1983.

Agriculture Protection Board,  
South Perth, 30 April 1985.

THE Agriculture Protection Board, acting pursuant to section 60 of the Agriculture and Related Resources Protection Act 1976-1983, and with the approval of the Minister, hereby imposes a rate of—

- (a) 6.54 cents in the dollar on the unimproved value of land held under pastoral lease that is not in the part of the State specified in the Schedule to the said Act; and
- (b) 2.43 cents in the dollar on the unimproved value of land held under pastoral lease that is in the part of the State specified in the Schedule;

for the financial year commencing on the 1st day of July, 1985.

The Common Seal of the  
Agricultural Protection  
Board of Western  
Australia was hereunto  
affixed in the presence  
of—

[L.S.]

N. J. HALSE,  
Chairman,  
Agriculture Protection Board.

Approved—

H. D. EVANS,  
Minister for Agriculture.

ARGENTINE ANT ACT 1968.

I, THE undersigned Minister for Agriculture, being the Minister charged with the administration of the Argentine Ant Act 1968, acting in exercise of the power conferred on me by section 7 of the said Act, do hereby appoint the following as inspectors under the said Act:

- John David Morton.
- Louis Constance.
- Peter Robert Davis.

Dated this 13th day of May, 1985.

H. D. EVANS,  
Minister for Agriculture.

VETERINARY PREPARATIONS AND ANIMAL  
FEEDING STUFFS ACT 1976.

I, HYWEL DAVID EVANS, Minister for Agriculture, acting pursuant to section 46 (1) of the Veterinary Preparations and Animal Feeding Stuffs Act 1976, do hereby appoint the following qualified persons to be analysts for the purposes of the said Act—

- Julius Victor Andres.
- Alan Breschkin.
- John Cable.
- Brian Chauncy.
- Ross Crichton.
- Byron James Deveson.
- Brenton Wayne Ellery.
- John Trevor Faragher.
- David Trevor Graham.
- Sunil Gandhi.
- Ivor Ernest Harris.
- David Andrew Harriss.
- Eva Hoskova.
- Edward John Howard.
- Roger Kenneth Howard.
- David William Howes.
- John Yui Chan Hon.
- Paul Harold Isaacson.
- Michael Anthony Johnston.
- Indor Pal Sing Kang.
- Wanda Janina Kayaba.
- John Michael Kennedy.
- Sydney Lee.
- Gerda Erica Mark.
- Penelope Ann Maggs.
- David James McKay.
- Nicholas Eugene Medveczky.
- Lionel Raymond Murray.
- Howard Noble Paine.
- Brian Harold Portas.
- Maria Iannon Poulis.
- Amtil Nasir Shah.
- Amritpal Singh Sidhu.
- David Bruce Smythe.
- Jenny Michelle Spratley.
- Maija Irena Tebecis.
- Alexander Voros.
- Andrew Kingsley Wall.
- Ian Paul White.
- Nicholas White.
- Zlatuska Wallner.
- John Withell.

Dated this 9th day of May, 1985.

H. D. EVANS,  
Minister for Agriculture.

GRAIN MARKETING ACT 1975.

THE GRAIN POOL OF W.A. (ELECTIONS) AMENDMENT REGULATIONS 1985.

MADE by His Excellency the Governor in Executive Council.

- |                                      |  |
|--------------------------------------|--|
| Citation and principal regulation 3. | 1. (1) These regulations may be cited as The Grain Pool of W.A. (Elections) Amendment Regulations 1985.  |
|                                      | (2) In these regulations the Grain Pool of W.A. (Elections) Regulations 1976* are referred to as the principal regulations.  |
| Reg. 18 amended.                     | 2. Regulation 18 of the principal regulations is amended in subregulation (2) by deleting paragraph (b) substituting the following paragraph—<br>“ (b) complete and sign the counterfoil attached to the envelope addressed to the returning officer; ”. |
| Reg. 20 amended.                     | 3. Regulation 20 of the principal regulations is amended in subregulation (1) by deleting “and by a witness”.  |
| Schedule amended.                    | 4. The Schedule to the principal regulations is amended by deleting Forms 3, 4 and 5 and substituting the following forms—<br>“  |

Western Australia

Form 3

Grain Marketing Act 1975

The Grain Pool of W.A. (Elections) Regulations 1976 (Reg. 13)

NOMINATION FORM

We, the undersigned persons, state that we are eligible to vote at the election of a Director of The Grain Pool of W.A. from Electoral Zone.....under section 9(2)(a) of the Grain Marketing Act 1975, and do hereby nominate: ..... for

(PRINT FULL NAME)

election as a Director of The Grain Pool of W.A.

If authorized representative under regulation 12(2) or (3) state name of partnership, sharefarmers/corporate body in which grain delivered:.....

(PRINT IN FULL)

1. Full Name of Nominator:..... (IF AUTHORIZED REPRESENTATIVE UNDER REGULATION 12(2) OR (3), ALSO STATE FULL NAME IN WHICH GRAIN IS DELIVERED—INCLUDE COMPANY OR PARTNERSHIP) Full Address:..... Signature:.....

2. Full Name of Nominator:..... (IF AUTHORIZED REPRESENTATIVE UNDER REGULATION 12(2) OR (3), ALSO STATE FULL NAME IN WHICH GRAIN IS DELIVERED—INCLUDE COMPANY OR PARTNERSHIP) Full Address:..... Signature:.....

AND I,..... (PRINT FULL NAME OF CANDIDATE)

OF..... (PRINT FULL TRADING NAME AND ADDRESS)

do hereby consent to the above nomination and do hereby state that I am a person eligible for such nomination within the meaning of the Act and the Regulations being:

- (a) an individual natural person who is a producer in relation to that election within the meaning of regulation 12(1); or (b) a person who is authorized to represent others or another as an elector for the purposes of that election under regulation 12(2) or (3).

Dated the.....day of.....19..... Signature of Candidate.

A candidate must be an elector for the election for which the nomination is made, and the nomination must be signed by 2 or more electors for the election for which the nomination is made.

Note: A person who makes and subscribes a false statement in a nomination paper is liable to a penalty of \$100.

Received the above nomination this .....day of .....19 .....o'clock in the.....noon.

Returning Officer

This form, when completed, is to be addressed to the Returning Officer, and is to be delivered, or forwarded, so as to reach the Returning Officer, prior to the hour of 12 noon, on the day fixed for the close of nominations.

Western Australia

Form 4

Grain Marketing Act 1975

The Grain Pool of W.A. (Elections) Regulations 1976 (Reg. 16)

BALLOT PAPER

Election of a Candidate as Director of The Grain Pool of W.A. from Electoral Zone.....

Date of Close of Poll.....

Initials of Returning Officer

DIRECTIONS FOR VOTING

- 1. Where there are only 2 candidates, the elector shall mark the Ballot paper by placing the numeral "1" opposite the name of the Candidate for whom the vote is cast. 2. Where there are more than 2 candidates, the Ballot Paper is to be marked by placing the number "1" opposite the name of the candidate for whom the elector has a first preference, and contingent votes are to be given for all of the remaining candidates by placing the numerals "2", "3" and so on (as the case may require) so as to indicate by numerical sequence the order of preference. 3. Enclose this Ballot Paper in the envelope marked "Ballot Paper" and SEAL. 4. Complete and sign the Counterfoil Statement attached to the Reply Paid envelope.

5. Place sealed Ballot Paper envelope in the Reply Paid envelope addressed to the Returning Officer with the counterfoil and return it to the Returning Officer so as to be received no later than.....

CANDIDATES

Full names of candidates (in alphabetical order of surnames)

VOTE


Western Australia

Form 5

Grain Marketing Act 1975

Number . . . . .

The Grain Pool of W.A. (Elections) Regulations 1976 (Reg. 16)

COUNTERFOIL

Electoral Zone

Full Name and Company or Partnership in which grain delivered .....  
 Address .....  
 Full Name of Elector .....  
 Full Address .....

I, the abovenamed elector hereby make the following statement in verification of my right to vote, according to the accompanying ballot paper:

- (1) I am an elector entitled to vote in this election \* on my own behalf/on behalf of the abovenamed producer.
- (2) \*I am/The parties whom I represent are/The Corporate body which I represent is a producer within the meaning of Regulation 12(1) of The Grain Pool of W.A. (Elections) Regulations 1976.
- (3) No person representing the abovenamed producer has voted previously at this election.
- (4) I make this statement with the full knowledge that I am liable to penalty of \$100 if the statement is false.

Usual signature of elector .....

\*Strike out whichever is inapplicable. ”

By His Excellency's Command,

G. PEARCE,  
 Clerk of the Council.

JOONDALUP CENTRE ACT 1976.

Office of the Minister for Planning,  
 Perth, 23 April 1985.

IT is hereby notified for general information that His Excellency the Governor in accordance with the provisions of section 13 of the Joondalup Centre Act 1976, has approved of the:

- (a) re-appointment of—  
 Mr. M. R. H. Holmes a Court (Chairman) of 22 The Esplanade, Peppermint Grove;  
 Mr. D. J. Whitely of 4 Storthes Street, Mt Lawley; and Cr. N. Trandos of 804 Wanneroo Road, Wanneroo;
- (b) appointment of—  
 Mr. B. K. Waldeck of Lot 78 Russell Road, Lansdale; and Mr. J. I. Turley (Deputy Chairman) of 52 Lakeview Drive, Edgewater;

as members of the Joondalup Development Corporation for a term of 3 years expiring on 28 February 1988.

R. J. PEARCE,  
 Minister for Planning.

WESTERN AUSTRALIAN ARTS COUNCIL  
 ACT 1973.

THE appointments, made at a meeting of the Executive Council on 2 April 1985, are as follows:

- Mr. Brian McKay of 31 Solomon Street, Fremantle: Deputy Chairman, for a term expiring on 30 November 1986.
- Ms. Lesley-Ann Hoare of 30 Vancouver Street, Albany: Member, for a term expiring on 30 November 1987.
- Mrs. Joan Lawson Pope of 36 Reserve Street, Claremont, Member, for a term expiring on 30 November 1987.

MICHAEL COSTIGAN,  
 Director.

UNIVERSITY OF WESTERN AUSTRALIA ACT  
1911-1978.

Office of the Minister for Education,  
Perth, 23 April 1985.

IT is hereby notified for general information that His Excellency the Governor acting in accordance with the provisions of the University of Western Australia Act 1911-1978, has approved of the re-appointment of Mr. Jacob Jack Krasnostein O.B.E. J.P. of 67 Armadale Crescent, Mt Lawley, as a member of the Senate of the University of Western Australia for a term expiring on 13 March 1991.

R. J. PEARCE,  
Minister for Education.

2. Amendment to Statute No. 10—Election of Enrolled Students to Council:—

- (a) Paragraph 3 of the Directions for Voting on Form No. 2 in the Appendix to Statute No. 10 is amended by deleting the words “proportional representation” and inserting the words “the full preferential ballot”.
- (b) Paragraph 3 of the Directions for Voting on Form No. 3 in the Appendix to Statute No. 10 is amended by deleting the words “proportional representation” and inserting the words “the full preferential ballot”.

WESTERN AUSTRALIAN INSTITUTE OF  
TECHNOLOGY ACT 1966-1982.

Office of Minister for Education,  
Perth, 17 May 1985.

IT is hereby notified for general information that His Excellency the Governor acting in accordance with the provisions of section 9 of the Western Australian Institute of Technology Act 1966-1982 has approved of:—

- (a) the appointment of Mr Roy Duncanson of 111 Coode Street, South Perth; and
- (b) the reappointment of Professor John Taplin of 13 Pulo Road, Brentwood;

as members of the Council of the Western Australian Institute of Technology for a term expiring on 31 March 1988.

R. J. PEARCE  
Minister for Education.

3. Amendment to Statute No. 13—Election of Academic and Salaried Staff and Enrolled Students to a Campus Committee:—

- (a) Paragraph 3 of the Directions for Voting on Form No. 4 in the Appendix to Statute No. 13 is amended by deleting the words “proportional representation” and inserting the words “the full preferential ballot”.
- (b) Paragraph 3 of the Directions for Voting on Form No. 6 in the Appendix to Statute No. 13 is amended by deleting the words “proportional representation” and inserting the words “the full preferential ballot”.

WESTERN AUSTRALIAN COLLEGE OF ADVANCED  
EDUCATION ACT 1984.

Western Australian College of Advanced Education.  
Amending Statute No. 1 of 1985.

1. Amendment to Statute No. 8—Election of Academic Staff and Salaried Staff to Council:—

Paragraph 3 of the Directions for Voting on Form No. 3 in the Appendix to Statute No. 8 is amended by deleting the words “proportional representation” and inserting the words “the full preferential ballot”.

The Common Seal of the Western Australian College of Advanced Education was hereto affixed by authority of a resolution of the Council of the College in the presence of—

[L.S.]

P. H. PORTER,  
Chairman  
D. A. JECKS,  
Director.

STATE TENDER BOARD OF WESTERN AUSTRALIA

*Tenders for Government Supplies*

Date of Advertising	Schedule No.	Supplies Required	Date of Closing
1985			1985
Mar. 15 .....	346A1985.....	Valves and Actuators for the Sludge handling facilities at Subiaco Wastewater Treatment Plant—M.W.A. ....	May 23
April 26.....	464A1985.....	Insertion-type turbine flow meter systems for Subiaco Wastewater Treatment Plant—M.W.A. ....	May 23
April 26.....	466A1985.....	New Private Automatic Branch Exchange for Canning Vale Water and Sewerage Depot—M.W.A. ....	May 23
April 26.....	467A1985.....	Process alarm and analogue monitoring system for Wanneroo Treatment Plant—M.W.A. ....	May 23
May 3.....	19A1985.....	Firewood (1 year period) Various Govt. Depts.....	May 23
May 3.....	489A1985.....	2.5 Tonne Payload Crew Cab Trucks four (4) only—M.W.A. ....	May 23
May 3.....	491A1985.....	5 to 6.5 metre Glass Reinforced Plastic Vessel one (1) only Less trade-in Chivers Thunderbird fibreglass vessel—Marine & Harbours .....	May 23
April 4.....	387A1985.....	Submersible agitation equipment for the Sludge Handling Facilities at Subiaco —M.W.A. ....	May 30
May 3.....	490A1985.....	Cast Iron Reflux Valves (1985/86)—M.W.A. ....	May 30
May 10.....	9A1985.....	Tyres one year period—Various Govt. Depts (excluding MTT).....	May 30
May 10.....	502A1985.....	Photographic Colour Enlargers (Microprocessor controlled) four (4) only—Education Department .....	May 30

STATE TENDER BOARD OF WESTERN AUSTRALIA—*continued.**Tenders for Government Supplies—continued.*

Date of Advertising	Schedule No.	Supplies Required	Date of Closing
1985			1985
May 10.....	503A1985.....	Microfilm Camera with Bookholder and accessories—Registrar General's Office.....	May 30
May 10.....	515A1985.....	45KW Front End Loaders three (3) only—P.W.D.....	May 30
May 10.....	516A1985.....	Anionic Polyelectrolyte (1985/86)—M.W.A.....	May 30
May 10.....	517A1985.....	Cast Iron Sluice Valves 100 mm to 300 mm diameter—M.W.A.....	May 30
May 10.....	518A1985.....	Bulk Lime (1985/86)—M.W.A.....	May 30
May 10.....	519A1985.....	Water Quality Management System—M.W.A.....	June 6
May 17.....	520A1985.....	Cast Iron Sluice Valves 400 mm to 600 mm—M.W.A.....	June 6
May 17.....	521A1985.....	6.1 metre Half Cabin Research Vessel one (1) only less trade-in 5.48 m Pacemaker Half Cabin Vessel—Conservation and Land Management.....	June 6
May 17.....	522A1985.....	Vibrating Road Tandem Roller (2.1 tonne dead weight) one (1) off to two (2) off—M.R.D.....	June 6
May 17.....	523A1985.....	Traffic Signal Lanterns (2 500 approx)—M.R.D.....	June 6
May 17.....	524A1985.....	Traffic Signal Cable (20 000 metres)—M.R.D.....	June 6
May 17.....	525A1985.....	Inductive Loop Vehicle Detector (300 approx)—M.R.D.....	June 6
May 17.....	526A1985.....	Traffic Signal Poles (1 200 approx)—M.R.D.....	June 6
May 17.....	527A1985.....	Liquid Caustic Soda (July 1, 1985 to December 31 1986)—M.W.A.....	June 6
May 17.....	529A1985.....	Stencils and Duplicating Ink (Item 6 recalled)—Education and Government Departments.....	June 6
May 17.....	10A1985.....	Tufted Carpets (1 year period)—Various Govt. Depts.....	June 13
<i>Service</i>			
May 3.....	492A1985.....	Security Guard Service (3 year period) for Government Printing Office.....	May 23
May 3.....	493A1985.....	Armoured Car and Security Services for Government Stores Department.....	May 23

*For Sale by Tender*

Date of Advertising	Schedule No.	For Sale	Date of Closing
1985			1985
May 3.....	468A1985.....	Holden Commodore VH Sedans (XQR 265, XQJ 819, XQR 276, XQR 274) Holden Commodore VH Station Wagons (XQP 752, XQQ 913) Ford Falcon XE Station Wagon (XQP 732) 1982 Gemini TF Station Wagon (XQO 863) at Kalgoorlie.....	May 23
May 3.....	469A1985.....	F1000 Chamberlain Loader (UQZ 598) at Derby.....	May 23
May 3.....	470A1985.....	1982 Holden WB Utility (XQR 531) 1982 Holden Commodore VH Sedan (XQR 521) 1982 Holden Commodore VH Station Wagon (XQD 043) at Geraldton.....	May 23
May 3.....	471A1985.....	1983 Commodore VH Sedans (XQS 250, XQS 252, XQS 253) at South Hedland.....	May 23
May 3.....	472A1985.....	1982 Holden Commodore VH Station Wagon (XQO 409) at Carnarvon.....	May 23
May 3.....	473A1985.....	Armstrong Holland 2000LB Weigh Batchter (PW7), Villiers MK15A Vibrating Sareen Board (PW47) at Wyndham.....	May 23
May 3.....	474A1985.....	Surplus Equipment at Forrestfield.....	May 23
May 3.....	475A1985.....	Ropa Ablution Caravan (UQT 023) Mobile Caravan (UQV 171) at East Perth.....	May 23
May 3.....	476A1985.....	.38 Special Cartridge Cases Six (6) only Drums at Maylands.....	May 23
May 3.....	477A1985.....	Ropa Mobile Kitchen Caravan (UQW 425) (PW67) (Recalled) at East Perth.....	May 23
May 3.....	478A1985.....	Surplus Equipment at South Perth.....	May 23
May 3.....	479A1985.....	Winger 6/175 TE Concrete Mixer (MRD 3734) at East Perth.....	May 23
May 3.....	480A1985.....	1970 E4000 Honda Generating Plant (UQT 866) at East Perth.....	May 23
May 3.....	481A1985.....	Coates 72T Vibrating Sheepsfoot Roller (MRD 676) at East Perth.....	May 23
May 3.....	482A1985.....	1984 Nissan Blue Bird Sedan (MRD 7293) at Carnarvon.....	May 23
May 3.....	483A1985.....	1977 Airco 350 Amp Super Super Hornet VD Mobile Welder (XQT 687) at East Perth.....	May 23
May 3.....	484A1985.....	1982 Holden WB Utilities (XQQ 971, XQN 317, XQN 452); 1978 Ford F100 Utility (XQF 865); Ford Falcon XE Station Wagons (XQN 313, XQN 465) at Wyndham.....	May 23
May 3.....	485A1985.....	1974 WOW IC Transportable Office (PW 234) at South Hedland.....	May 23
May 3.....	486A1985.....	1982 Toyota HJ47 Tray Top 4WD (MRD 6010) at Kununurra.....	May 23
May 3.....	487A1985.....	1980 Toyota Fj47 Landcruiser Utility (XQI 596); 1982 Ford Falcon XE Utility (XQN 453); 1982 Holden Commodore VH Sedan (XQN 318); at Kununurra.....	May 23
May 3.....	488A1985.....	1982 Holden WB Utility (XQP 581); 1982 Holden Commodore VH Sedan (XQP 366) at Derby.....	May 23
May 3.....	494A1985.....	1980 Toyota RN46 Hilux Style Side Utility (XQO 376); 1981 Toyota RN46 Hilux Style Side Utility (XQN 485); at Derby.....	May 23
May 3.....	495A1985.....	1978 Holden Utility (XQE 892); 1981 Toyota FJ60 Station Wagon (XQM 957); at Mundaring Weir.....	May 23
May 3.....	496A1985.....	1982 Holden WB Utility (XQQ 965) at Wyndham.....	May 23
May 10.....	497A1985.....	1980 Toyota Corolla KE 55 Sedan (XQM 647) at Manjimup.....	May 30
May 10.....	498A1985.....	1982 Ford Falcon XE Sedans (XQP 753, XQP 754) Holden Commodore VH Sedans (XQP 741, XQR 273, 6JD 975) at Kalgoorlie.....	May 30
May 10.....	499A1985.....	1980 Holden Commodore VC Sedan (XQM 222); 1981 Holden Commodore VH Station Sedan (XQO 249) at Derby.....	May 30

STATE TENDER BOARD OF WESTERN AUSTRALIA—*continued.**For Sale by Tender—continued*

Date of Advertising	Schedule No.	For Sale	Date of Closing
1985			1985
May 10.....	500A1985.....	Crow Hamilton Sem Concrete Pumping Plant (PW 398) at Wyndham.....	May 30
May 10.....	501A1985.....	1982 Ford Falcon XE Sedan (XQR 438); 1982 Holden Commodore VH Sedans (XQN 439, XQN 437); 1982 Holden Commodore Station Sedan (XQN 438) at South Hedland.....	May 30
May 10.....	504A1985.....	1982 Blue Bird GL Station Wagon (XQZ 500) at Geraldton.....	May 30
May 10.....	505A1985.....	1981 Toyo Ace RY31 Utility (MRD 5816) at Derby.....	May 30
May 10.....	506A1985.....	1980 Toyota Hi Ace Van (MRD 4927) at East Perth.....	May 30
May 10.....	507A1985.....	1983 Holden Commodore VH Sedan (MRD 6815) at Kununurra.....	May 30
May 10.....	508A1985.....	1980 Holden WB Panel Van (XQI 597) at Kununurra.....	May 30
May 10.....	509A1985.....	Permutit De Mineralizer one (1) only and Permutit Water Softener one (1) only at Geraldton.....	May 30
May 10.....	510A1985.....	Lister Generating Sets with alternators two (2) only at Warramia Farm Badgingarra.....	May 30
May 10.....	511A1985.....	1982 Ford F100 Utility (XQR 418); 1982 Holden WB Utilities (XQR 657, XQS 124); 1983 Holden Commodore VH Sedan (XQR 800); 1983 Ford Falcon XE Utility (XQR 406) at Karratha.....	May 30
May 10.....	512A1985.....	1983 Holden Commodore VH Station Wagon (XQS 264) at South Hedland ...	May 30
May 10.....	513A1985.....	1982 Holden Commodore VH Sedan (XQQ 961) at Kununurra.....	May 30
May 10.....	514A1985.....	1965 Bedford 4x2 Truck (UQE 493) with a Fowler 25-40 CWT Crane at Ludlow.....	May 30
May 17.....	528A1985.....	Double Side, Single Side Metalux Shelving at West Perth.....	May 30
May 17.....	530A1985.....	1981 Commodore VH Station Sedan (XQH 469) (accident damage) at Karratha.....	June 6
May 17.....	531A1985.....	1983 Ford Falcon XE Station Sedan (MRD 7026) at South Hedland.....	June 6
May 17.....	532A1985.....	1982 Commodore VH Sedan (XQQ 101) at Exmouth.....	June 6
May 17.....	533A1985.....	1982 Commodore VH Sedan (MRD 6197) at East Perth.....	June 6
May 17.....	534A1985.....	Mack FR 700 Diesel Prime Mover (XQO 250) at East Perth.....	June 6

Tenders addressed to the Chairman, State Tender Board, 815 Hay Street, Perth, will be received for the abovementioned schedules until 10 a.m. on the dates of closing.

Tenders must be properly endorsed on envelopes otherwise they are liable to rejection.

Tender forms and full particulars may be obtained on application at the Tender Board Office, 815 Hay Street, Perth and at points of inspection.

No Tender necessarily accepted.

B. E. CORBOY,  
Chairman, Tender Board.

## ACCEPTED TENDERS

Schedule No.	Particulars	Contractor	Rate
<i>Purchase and Removal</i>			
337A1985	ISAS Drawn Road Broom (MRD 451)—Public Works Department, Jewell St, East Perth.....	Trailezy.....	\$156.00
355A1985	Various Tray Bodies Five (5) only Various Van Bodies Four (4) only—Public Works Department, Jewell St East Perth.....	Various.....	Details on application
391A1985	16Ft Attwood Alloy Boat with two (2) only 35HP Evinrude Motors and one (1) only trailer (XQU 596)—Maritime Archaeology Dept, Maritime Museum Cliff St, Fremantle...	C. Powell.....	\$4 600.00
393A1985	1982 Commodore VH Sedan (XQJ 817).....	Bay City Motors.....	\$5 277.00
	1982 Gemini TF Sedan (XQP 404)—Public Works Department, Karratha.....	C. Mason.....	\$4 500.00
395A1985	1982 Holden WB Utility (XQP 156).....	Drennan O'Malley Motors.....	\$5 400.00
	1982 Commodore VH Sedan (XQP 136).....	D. C. Doust.....	\$5 350.00
	1982 Ford Falcon XE Utility (XQR 073).....	J. P. Pirone.....	\$7 125.00
	1982 Commodore VH Sedan (XQP 928)—Public Works Department, Geraldton.....	Drennan O'Malley Motors.....	\$6 210.00
399A1985	1982 Commodore VH Sedan (MRD 5886).....	Bay City Motors.....	\$5 030.00
	1983 Holden WB Panel Van (MRD 6623).....	J & F Vehicle W/Salers.....	\$3 505.00
	1983 Holden WB Utility (MRD 6626)—Public Works Dept, Jewell St, East Perth.....	Bay City Motors.....	\$5 030.00
400A1985	1982 Ford Falcon XE Station Wagon (XQN 456)—Public Works Dept—Wyndham.	J. C. Berry.....	\$7 880.00

STATE TENDER BOARD OF WESTERN AUSTRALIA—*continued.*ACCEPTANCE OF TENDERS—*continued*

Schedule No.	Particulars	Contractor	Rate
403A1985	1983 Holden WB Panel Van (MRD 6741) .....	J & F Vehicle W/Salers .....	\$4 005.00
	1975 International D1510 Tray Top Truck (MRD 1484)—Public Works Dept Jewell St, East Perth .....	G. T. A. Henson .....	\$1 375.00
406A1985	1981 Toyota HJ47 Landcruiser Van (XQI 559)—PWD South Hedland .....	R. J. Goldman .....	\$6 850.00
460A1985	1981 Gemini TE Panel Van (XQK 586) .....	S & S M Thurtle .....	\$3 200.00
	1979 Holden HZ Panel Van (XQJ 605) .....	Alan Neal Autos .....	\$2 226.00
<i>Supply and Delivery</i>			
37A1984	Domestic Laundry Equipment (1 year period—Various Government Depts .....	Reg Robinson Electrical Discounters .....	Details on application
874A1984	Micro Computers (120 only)—Education Department .....	NEC Information System Australia Pty Ltd .....	\$419 803.00
878A1984	Webb Offset Press one (1) only—Government Printers Office .....	Intergraphika (Aust) Pty Ltd .....	\$306 450.00
220A1985	100mm Nominal Diameter Steel Pipe (1985/86)—Metropolitan Water Auth. ....	Steel Mains Pty Ltd .....	Item 1.1 \$31.52 Item 1.2 \$20.71
234A1985	Numerically Controlled Wood Routing Machine one (1) only—Education Department .....	Ron Mack Machinery Sales W.A. ....	\$128 734.56
256A1985	Well Control Equipment—Dept of Mines .....	Various .....	Details on application
257A1985	X-Ray Equipment for Bunbury Regional Hospital, Geraldton Regional Hospital and Narrogin Regional Hospital—Health Department .....	Toshiba (Aust) P/L .....	Details on application
321A1985	Crushed Aggregate (12380 tonnes) (Narrogin Area)—Main Roads Dept. ....	Various .....	Details on application
322A1985	Ready Mixed Concrete for Greenmount Reservoir Pond No. 2—Metropolitan Water Authority .....	The Readymix Group .....	Details on application
325A1985	Four Axle Low Loader one (1) only—Department of Conservation and Land Management. ....	G. M. & J Lombardi Pty Ltd .....	\$43 734.00
328A1985	Glass reinforced plastic hard chine planning hull (15.8m) one (1) only—Department of Marine & Harbours .....	Precision Marine Holdings Pty Ltd .....	\$62 000.00
357A1985	Blood Gas Analyser one (1) only—Royal Perth Hospital .....	Perth Scientific Equipment .....	\$28 000.00
377A1985	Seismic Refraction System—Dept of Mines .....	Seismic Supply International .....	\$61 340.00
383A1985	Road Safety Display Unit (Prime Mover Semi-Trailer) one (1) only—Police Department .....	Commercial Body Builders .....	\$48 423.00
<i>Cancellation of Contract</i>			
37A1985	Supply Domestic Laundry Equipment (1 year period)—Various Government Departments Items 2,7,8 and 9—Washing Machines .....	Retravision (WA) Ltd .....	
331A1985	Disposal—Holden Panel Van (XQN 408) South Hedland .....	C. R. Peake .....	

## MAIN ROADS DEPARTMENT

*Tenders*

Tenders are invited for the following projects.

Tender documents are available from the Clerk in Charge, Orders Section, Main Roads Department, Waterloo Crescent, East Perth.

Tender No.	Description	Closing Date 1985
218/84 .....	Supply of crushed aggregate—Albany and Narrogin Divisions .....	Tuesday, 4 June
228/84 .....	Supply of crushed aggregate (Mt Magnet Quarry) Geraldton Division .....	Tuesday, 4 June
255/84 .....	Supply and fixing of ceiling fans to the Main Store at MRD Depot, Wedgefield Port Hedland. Documents also available from MRD Office, South Hedland. .	Wednesday, 5 June

## ACCEPTANCES OF TENDERS

Tender No.	Description	Successful Tenderer	Amount
216/84 .....	Supply crushed aggregate to Bunbury Division .....	Pioneer Concrete .....	\$134 102

D. R. WARNER,  
Secretary, Main Roads.

MAIN ROADS ACT 1930 (AS AMENDED).

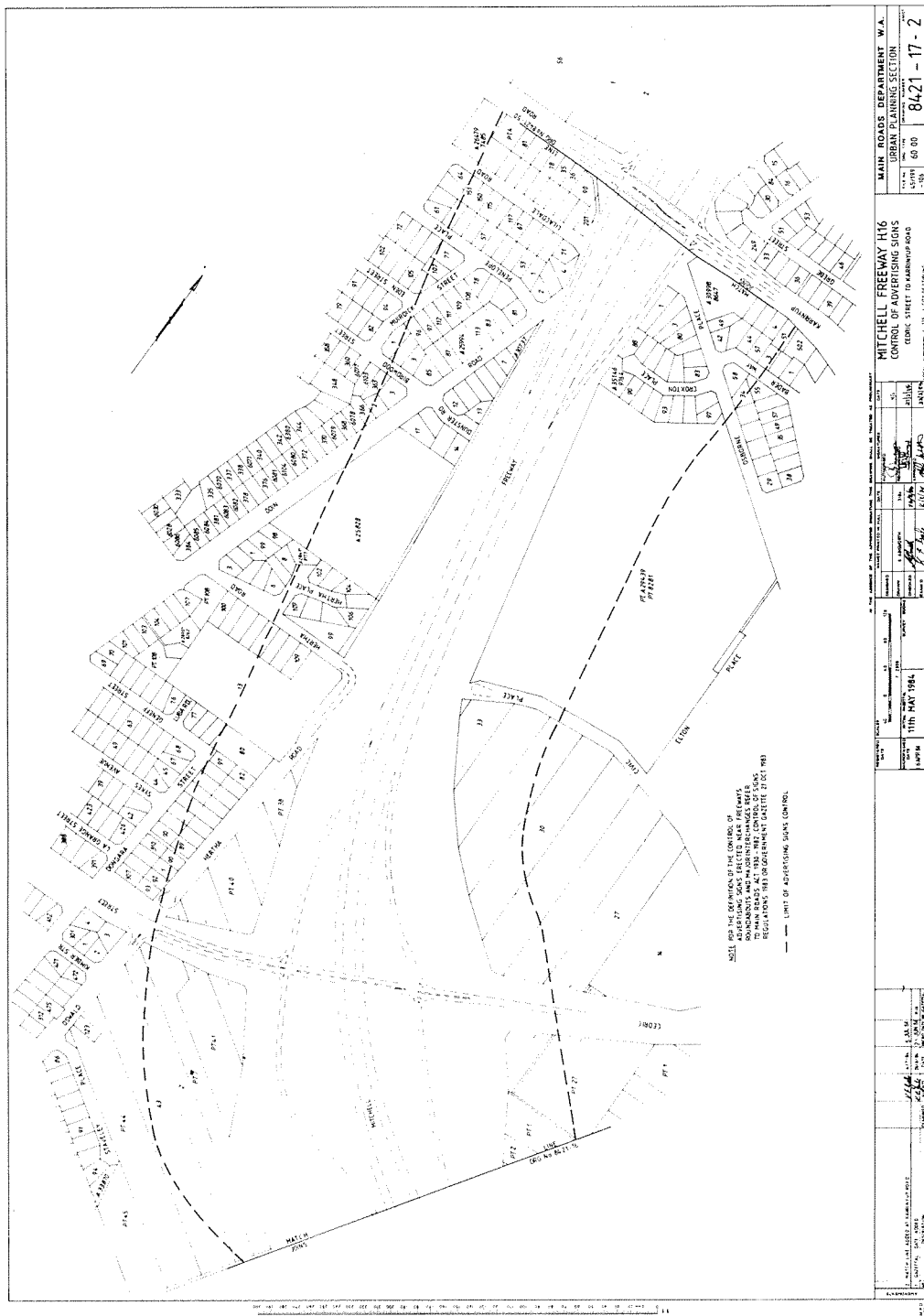
REGULATION 7 OF MAIN ROADS (CONTROL OF SIGNS) REGULATIONS 1983.

THE following amendments are made to Freeways, Major Interchanges and Roundabouts to which subparagraph (viii) of sub-regulation (1)(n) applies.

Delete Schedule 9 (Drawing No. 8421-17).

Add:—

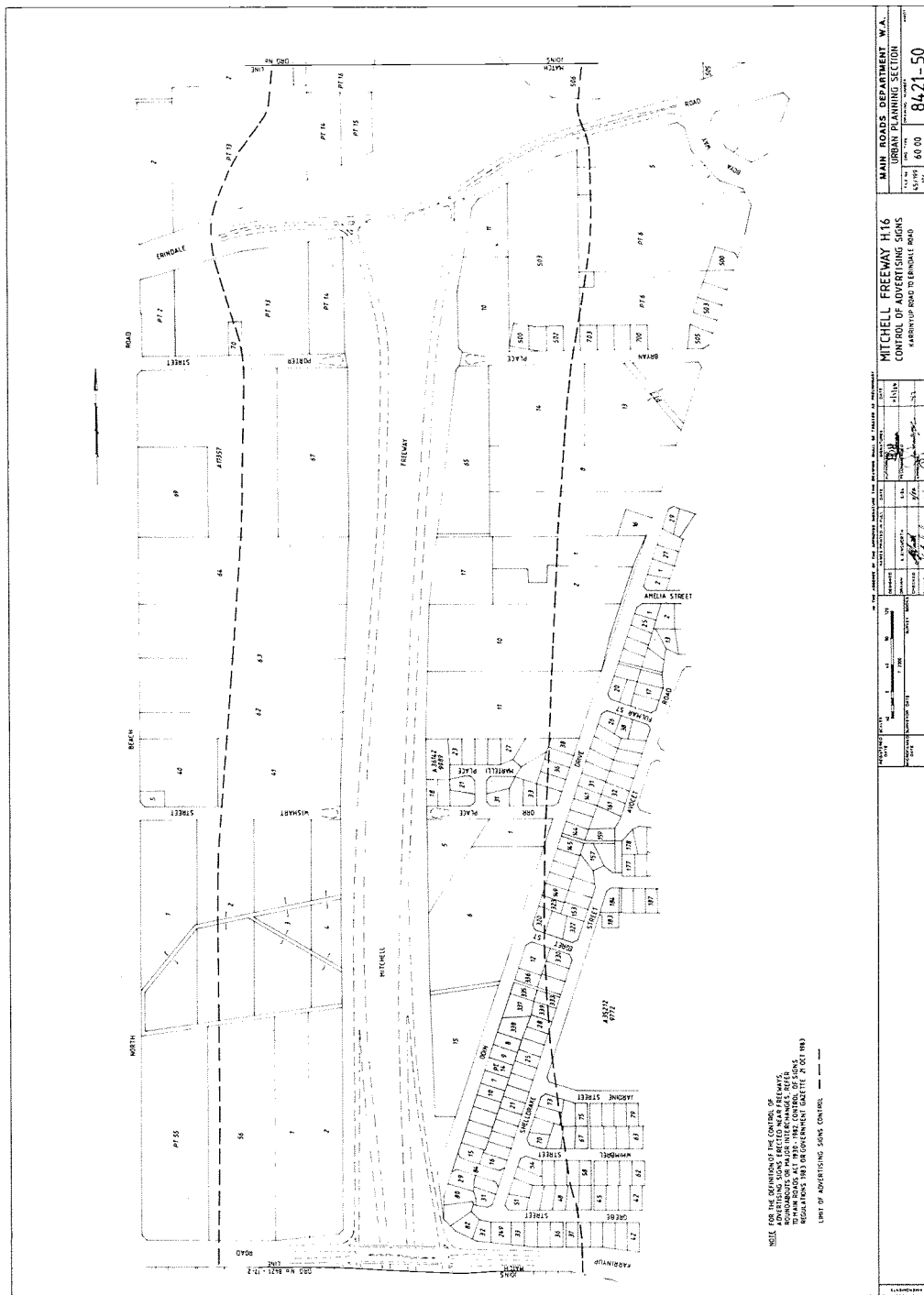
Schedule 9 (Drawing No. 8421-17-2)



MAIN ROADS DEPARTMENT W.A. URBAN PLANNING SECTION	
DRAWING NO. 8421-17-2 SCALE 1:500	DATE 11th MAY 1984
PROJECT NO. 8421-17-2 PROJECT NAME MITCHELL FREEWAY H16 PROJECT LOCATION URBAN STREET PLANNING SECTION	DRAWN BY [Signature] CHECKED BY [Signature]
PROJECT NO. 8421-17-2 PROJECT NAME MITCHELL FREEWAY H16 PROJECT LOCATION URBAN STREET PLANNING SECTION	DATE 11th MAY 1984
PROJECT NO. 8421-17-2 PROJECT NAME MITCHELL FREEWAY H16 PROJECT LOCATION URBAN STREET PLANNING SECTION	DRAWN BY [Signature] CHECKED BY [Signature]



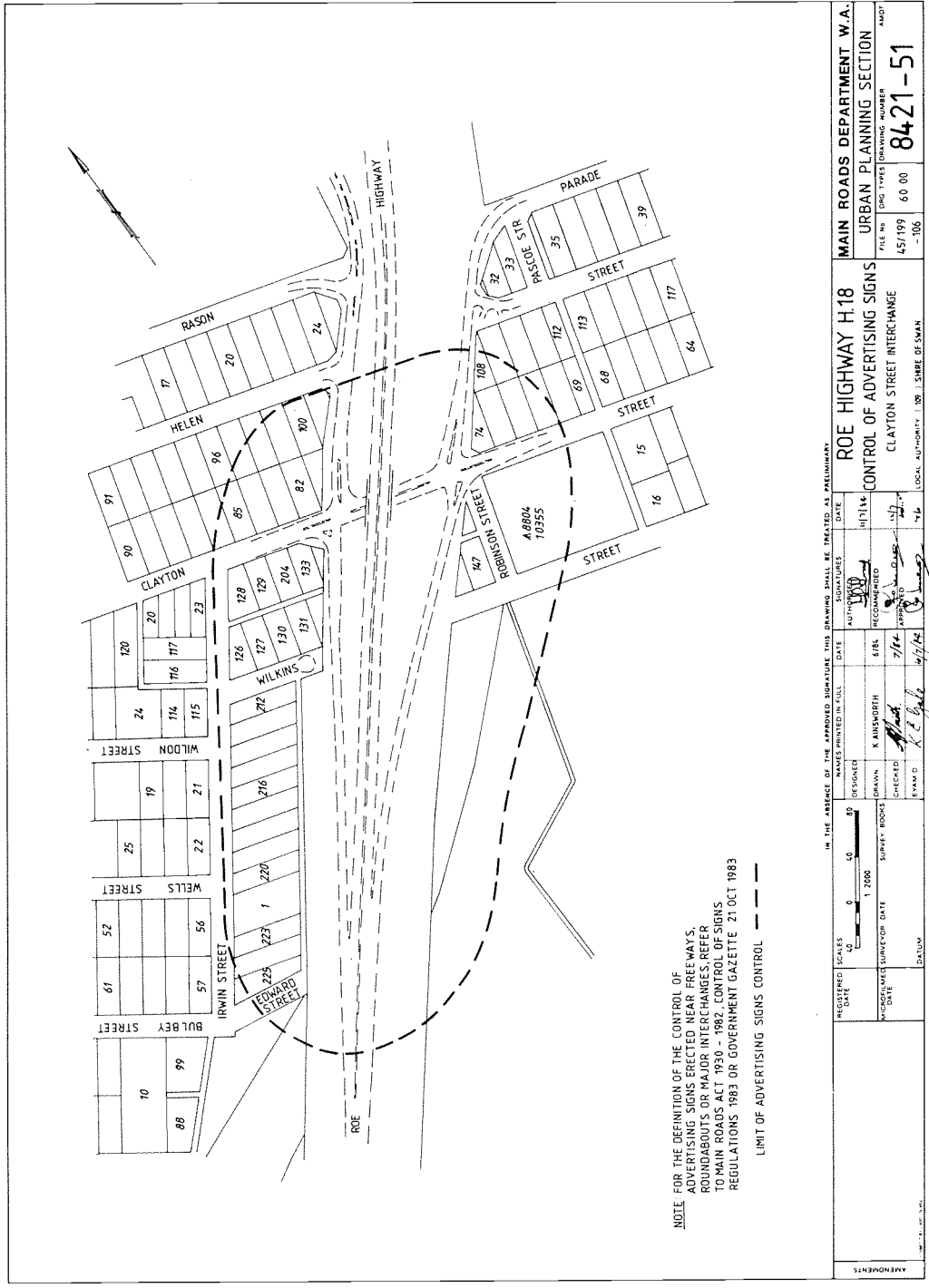
Schedule 16 (Drawing No. 8421-50)



NOTE: FOR THE DETERMINATION OF THE CONTROL OF ADVERTISING SIGNS REFER TO THE FREEMAN ROAD ACT 1984 AND THE FREEMAN ROAD ACT 1984 (CONTROL OF SIGNS) REGULATIONS 1985 (G.O. NO. 100) AND THE FREEMAN ROAD ACT 1984 (CONTROL OF SIGNS) REGULATIONS 1985 (G.O. NO. 100).

MAIN ROADS DEPARTMENT W.A. URBAN PLANNING SECTION	
PROJECT NO. 8421-50 DATE 15/1/85	DRAWING NO. 8421-50
MITCHELL FREEMAN H.16 CONTROL OF ADVERTISING SIGNS FREEMAN ROAD TO EDWDALE ROAD	
LOCAL AUTHORITY: W.A. LOCAL GOVERNMENT NO. 1171 (PERTH)	
SCALE: 1:1000 DRAWN BY: [Signature] CHECKED BY: [Signature]	

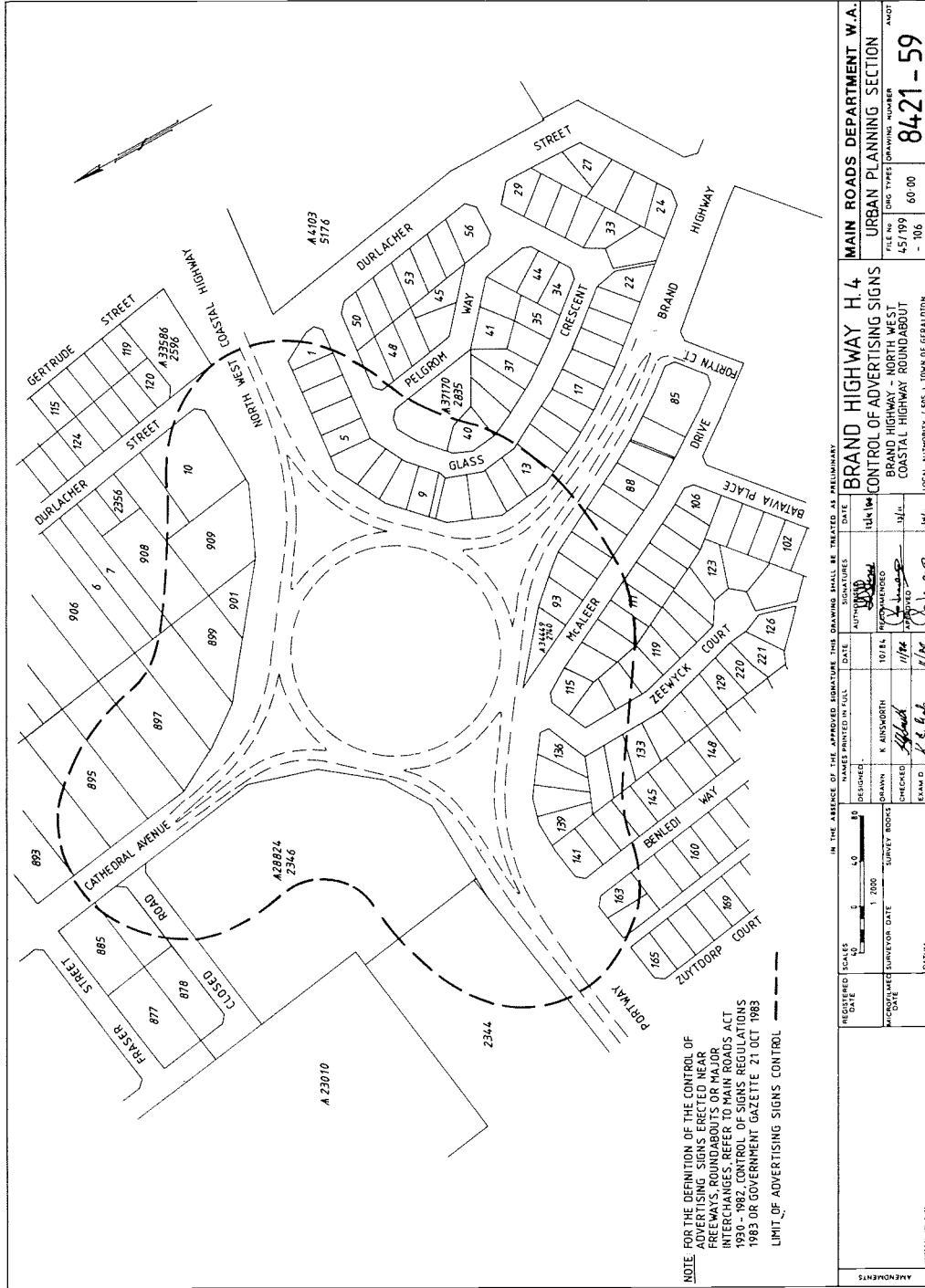
Schedule 17 (Drawing No. 8421-51)



REGISTERED SCALES		DESIGNED		DRAWN		CHECKED		EVALD		APPROVED		DATE	
1:1000	1:2000	1:1000	1:2000	1:1000	1:2000	1:1000	1:2000	1:1000	1:2000	1:1000	1:2000	1:1000	1:2000
M.A.P. 710		K. AUSWORTH		K. AUSWORTH		K. AUSWORTH		K. AUSWORTH		K. AUSWORTH		19/7/84	
AMENDMENTS		SIGNATURES		DATE		DATE		DATE		DATE		DATE	
		A 8804		10355		10355		10355		10355		10355	
		ROE HIGHWAY H.18		CONTROL OF ADVERTISING SIGNS		CLAYTON STREET INTERCHANGE		LOCAL AUTHORITY 1.08		SHRE OF SWAN		8421-51	
		MAIN ROADS DEPARTMENT W.A.		URBAN PLANNING SECTION		DRAWING NUMBER		60 00		45/199		-106	



Schedule 19 (Drawing No. 8421-59)



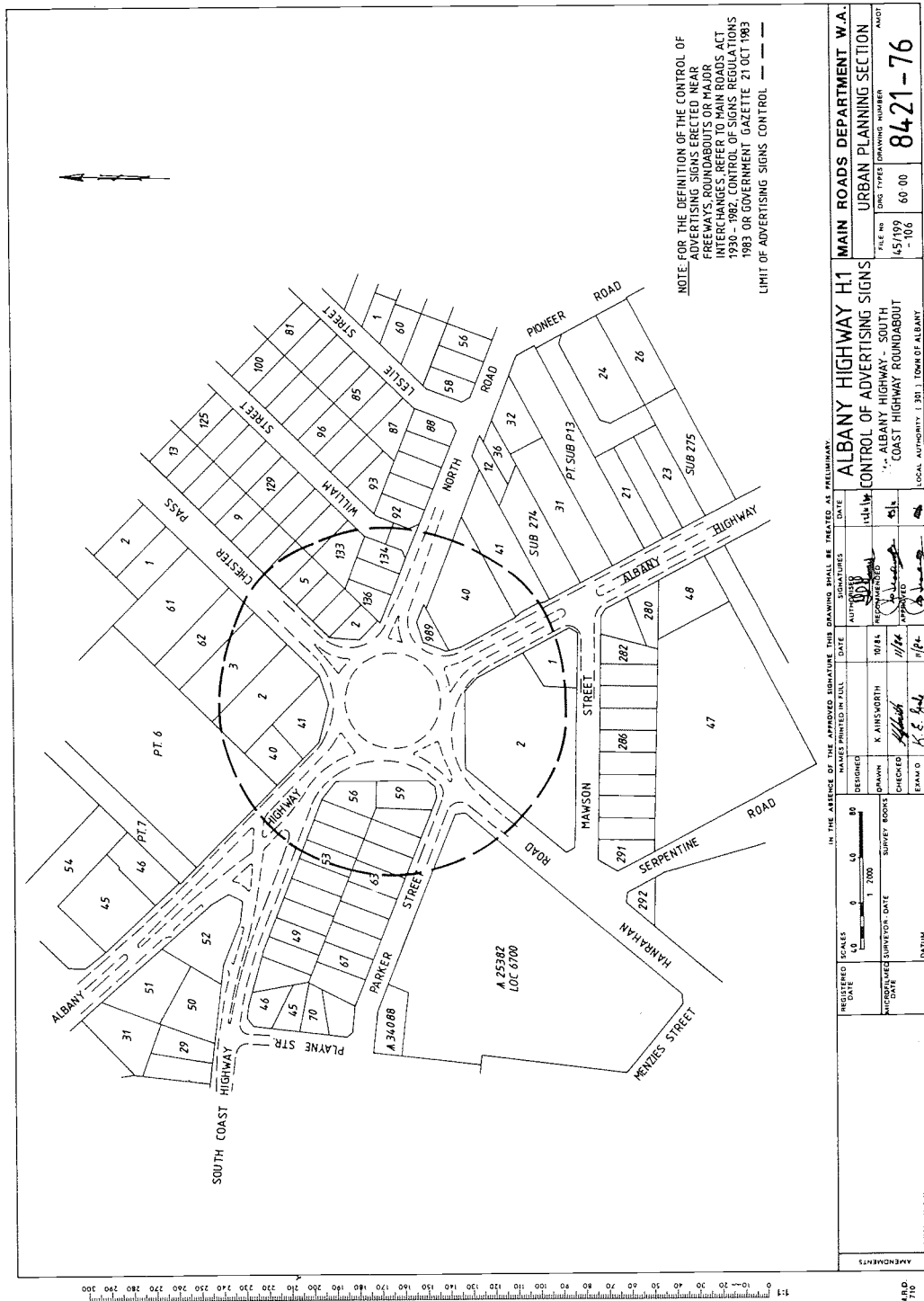
NOTE: FOR THE DEFINITION OF THE CONTROL OF ADVERTISING SIGNS - ERECTED NEAR FREEWAYS, ROUNDABOUTS OR MAJOR INTERCHANGES, REFER TO MAIN ROADS ACT 1930 - 1982, CONTROL OF SIGNS REGULATIONS 1983 OR GOVERNMENT GAZETTE 21 OCT 1983  
LIMIT OF ADVERTISING SIGNS CONTROL

REGISTERED SCALES		IN THE ABSENCE OF THE APPROVED SIGNATURE THIS DRAWING SHALL BE TREATED AS PRELIMINARY		MAIN ROADS DEPARTMENT W.A.	
DATE	SCALE	DATE	SIGNATURES	FILE NO.	URBAN PLANNING SECTION
	1:2000	10/11/84	<i>[Signature]</i>	45/199	
MICROFILMED SURVEYOR DATE	SURVEY ROOSTS	CHECKED	APPROVED	DWG. TYPE	DRAWING NUMBER
		11/84	<i>[Signature]</i>	60-00	8421-59
DATE	DRAWN BY	CHECKED	APPROVED	AMOUNT	
	<i>[Signature]</i>	11/84	<i>[Signature]</i>	- 106	
	PLAN D				
					LOCAL AUTHORITY: 1595 - 1, TOWN OF GERALDTON

1:1  
0 10 20 30 40 50 60 70 80 90 100 110 120 130 140 150 160 170 180 190 200 210 220 230 240 250 260 270 280 290 300

M.A.D. 710

Schedule 20 (Drawing No. 8421-76)



Pursuant to sub-regulation 5, the drawings are hereby published and are available for inspection at the offices of the Main Roads Department in East Perth.  
13 May 1985.

D. H. AITKEN,  
Commissioner of Main Roads.

## APPOINTMENTS.

Under section 6 of the Registration of Births,  
Deaths and Marriages Act 1961-1979.

Registrar General's Office,  
Perth, 13 May 1985.

THE following appointments have been approved:—

R.G. No. 115/70.—That Senior Constable John Lawrence Vivian has been appointed as Assistant District Registrar of Births and Deaths for the Williams Registry District to maintain an office at Wickepin vice of Sergeant B. J. Ring. This appointment dates from 5 January 1985.

R.G. No. 55/71.—That Senior Constable John Richard Shier has been appointed as Assistant District Registrar of Births, Deaths and Marriages for the Northam Registry District to maintain an office at Beverley vice of Senior Constable K. P. Byrne. This appointment dates from 7 February 1985.

R.G. No. 56/71.—That Senior Constable Michael Robert Revell has been appointed as Assistant District Registrar of Births and Deaths for the Murray Registry District to maintain an office at Boddington during the absence on leave of Senior Constable R. Dickens. This appointment dates from 6 May 1985 to 26 May 1985.

R.G. No. 55/71.—That Senior Constable Alan Thomas Chilcott has been appointed as Assistant District Registrar of Births, Deaths and Marriages for the Northam Registry District to maintain an office at Beverley during the absence on leave of Senior Constable J. Shier. This appointment dates from 6 May 1985.

R.G. No. 48/82.—That Mr. Henry Michael D'Silva has been appointed as Acting District Registrar of Births, Deaths and Marriages for the Perth Registry District to maintain an office at Perth during the absence on leave of Mr. L. J. O'Hara. This appointment dated from 13 May 1985 to 21 May 1985.

R.G. No. 81/71.—That Mr James Adair has been appointed as Assistant District Registrar of Births, Deaths and Marriages for the Wellington Registry District to maintain an office at Harvey pending a permanent appointment. This appointment dates from 13 May 1985.

R.G. No. 67/72.—That Sergeant Ronald James Smith has been appointed as Assistant District Registrar of Births and Deaths for the Northam Registry District to maintain an office at Cunderdin during the absence on leave of Sergeant A. N. Scaini. This appointment dates from 13 May 1985 to 2 June 1985.

R.G. No. 506/81.—That Mr. Richard Wayne Stevenson has been appointed as Assistant District Registrar of Births, Deaths and Marriages for the Roebourne Registry District to maintain an office at Karratha during the absence on leave of Mr. F. Riebeling. This appointment dates from 14 May 1985.

R.G. No. 48/82.—That Mr. John Hannan Fenner has been appointed as Acting District Registrar of Births, Deaths and Marriages for the Perth Registry District to maintain an office at Perth during the absence on leave of Mr. L. J. O'Hara. This appointment date from 22 May 1985 to 31 May 1985.

R.G. No. 48/82.—That Mr. Henry Michael D'Silva has been appointed as Acting District Registrar of Births, Deaths and Marriages for the Perth Registry District to maintain an office at Perth during the absence on other duties of Mr. L. J. O'Hara. This appointment dated from 4 June 1985 to 26 June 1985.

D. G. STOCKINS,  
Registrar General.

## MINES REGULATION ACT 1946.

Appointment.

Department of Mines Perth, 7 May 1985.

THE Governor in Executive Council has been pleased to appoint Leslie Phillip Berryman as Special Inspector of Mines (Ventilation) in accordance with section 6 of the Mines Regulation Act 1946.

D. R. KELLY,  
Director General of Mines.

## COAL MINERS' WELFARE ACT 1947.

Appointment.

Department of Mines,  
Perth, 7 May 1985.

THE Governor in Executive Council has been pleased to appoint John Borlini as a member of the Coal Miners' Welfare Board of Western Australia to 17 July 1985 in accordance with section 9(1)(2) of the Coal Miners' Welfare Act 1947.

D. R. KELLY,  
Director General of Mines

## ERRATUM.

Commonwealth of Australia.

## PETROLEUM (SUBMERGED LANDS) ACT 1967.

Notice of Invitation of Applications for Exploration Permits.

WHEREAS errors occurred in the notice published under the above heading on page 704 of *Government Gazette* No. 16 dated 22 February 1985 they are corrected as follows.

On page 705 under the sub heading Area W85-4:—

Delete Block No. "4240" in the third column and insert "3240".

Delete the fifth and sixth Block Nos. in the fourth column and insert "3380" and "3381".

Commonwealth of Australia.

## PETROLEUM (SUBMERGED LANDS) ACT 1967.

Department of Mines,  
Perth, W.A. 6000.

Surrender of Exploration Permit WA-142-P.

NOTICE is hereby given that I have this day registered the Surrender by BP Petroleum Development Australia Proprietary Limited, Endeavour Resources Limited and BP North America Exploration Australia Inc of Exploration Permit WA-142-P to take effect pursuant to section 95(2) of the Act, on the date this notice appears in the *Government Gazette*.

DAVID CHARLES PARKER,  
Designated Authority.

Made under the Petroleum (Submerged Lands) Act 1967 of the Commonwealth of Australia.

State of Western Australia.

## PETROLEUM ACT 1967-1981.

(Section 37.)

Notice of Grant of Exploration Permits.

Department of Mines,  
Perth, 9 May 1985.

EXPLORATION permits Nos. 312, 313 and 316 have been granted to Amoco Australia Petroleum Company of 15 Blue Street, North Sydney, New South Wales 2060 to have effect for a period of five years from 9 May 1985.

DAVID CHARLES PARKER,  
Minister for Minerals and Energy.

## MINING ACT 1978-1983.

## Notice of Application to Forfeit.

Department of Mines,  
Perth, 13 May 1985.

In accordance with Regulation 49(2) (c) of the Mining Act 1978-1983, notice is hereby given that unless the rent due on the undermentioned Prospecting Licences is paid before 10.00 a.m. on 4 June 1985, the licences are liable to forfeiture under the provisions of section 96(1) for Breach of covenant, viz non-payment of rent.

D. REYNOLDS,  
Warden.

To be heard in the Warden's Court Kalgoorlie on 4 June, 1985

## BROAD ARROW MINERAL FIELD.

## Prospecting Licences.

- 24/327—Johnston, David Albert Lloyd.  
24/328—Johnston, David Albert Lloyd.  
24/719—Naismith, Bernard Thomas Clyde.  
24/722—Holliday, Albert Eric James.  
24/798—French, Donald Victor.  
24/800—Edwards, Cranston Gilbert; Edwards, Gilbert Anthony.  
24/801—Edwards, Cranston Gilbert; Edwards, Gilbert Anthony.  
24/802—Edwards, Cranston Gilbert; Edwards, Gilbert Anthony.  
24/803—Edwards, Cranston Gilbert; Edwards, Gilbert Anthony.  
24/804—Edwards, Cranston Gilbert; Edwards, Gilbert Anthony.  
24/805—Bray, Frank Clifton; Zurich, John Joseph.  
24/806—Mangini, Stanley Herbert; Mangini, Stephen.  
24/808—Burhan Pty Ltd.  
24/817—Epis, Mario.

## EAST COOLGARDIE MINERAL FIELD.

*Bulong District*

## Prospecting Licences.

- 25/234—French, Donald Victor; French, Andrea Irene.  
25/235—French, Donald Victor; French, Andrea Irene.  
25/271—Securico Nominees Pty Ltd.  
25/277—Zuks, Nicholas.  
25/278—Zuks, Nicholas.  
25/279—Zuks, Nicholas.  
25/280—Zuks, Nicholas.  
25/281—Zuks, Nicholas.  
25/282—Zuks, Nicholas.  
25/284—Thornander, Glenn John.  
25/286—Thornander, Glenn John.  
25/287—Thornander, Glenn John.  
25/288—Thornander, Glenn John.  
25/290—Thornander, Glenn John.  
25/291—Thornander, Glenn John.  
25/294—Thornander, Glenn John.  
25/299—Thornander, Glenn John.  
25/300—Thornander, Glenn John.

*East Coolgardie District.*

## Prospecting Licences.

- 26/329—Sanidine NL.  
26/300—Sanidine NL.  
26/557—Reeves, Derek Haydn.

## NORTH EAST COOLGARDIE MINERAL FIELD.

## Konowna Mineral Field.

## Prospecting Licences.

- 27/123—Virgo, Trevor Sydney.  
27/124—Virgo, Trevor Sydney.  
27/211—Fleming, Robert George.  
27/221—Thompson, Gordon William; Henderson, Robert John.

27/279—Sheedy, John Patrick.

27/287—Esmeralda Exploration Pty Ltd.

27/322—Riebe, Glenn Douglas.

27/324—Threlkeld, Yvonne Barbara.

27/327—Esmeralda Exploration Pty Ltd; Wilson, Michael; Lambert, Brett.

27/328—Esmeralda Exploration Pty Ltd; Wilson, Michael; Lambert, Brett.

27/329—Esmeralda Exploration Pty Ltd; Wilson, Michael; Lambert, Brett.

*Kurnalpie District.*

## Prospecting Licence.

28/161—Alliedale Pty Ltd.

## NORTH COOLGARDIE MINERAL FIELD.

*Menzies District.*

## Prospecting Licences.

29/273—C. M. Exploration Pty Ltd.

29/274—C. M. Exploration Pty Ltd.

29/275—C. M. Exploration Pty Ltd.

29/276—C. M. Exploration Pty Ltd.

29/277—C. M. Exploration Pty Ltd.

29/291—Butchart, Alexander.

29/298—Cock, Rederick John.

*Ullaring District*

## Prospecting Licences.

30/306—Virgo, Trevor Sydney.

30/307—Virgo, Trevor Sydney.

30/314—Lubbock Nominees Pty Ltd.

30/315—Lubbock Nominees Pty Ltd.

*Yerilla District.*

## Prospecting Licences.

31/172—Robinson, Bruce Duncan Frederick; Leverington, Graeme Leslie.

31/173—Robinson, Bruce Duncan Frederick.

31/174—Robinson, Bruce Duncan Frederick.

31/175—Robinson, Bruce Duncan Frederick; Leverington, Graeme Leslie.

31/221—French, Donald Victor.

31/222—French, Donald Victor.

31/255—Costello, Maurice Robert.

## MINING ACT 1978-1983.

## Notice of Intention to Forfeit.

Department of Mines,  
Perth 10 May 1985.

IN accordance with Regulation 50(b) of the Mining Act 1978-1983, notice is hereby given that unless the rent due on the undermentioned mining tenements be paid on or before 14 June 1985, it is the intention of the Hon. Minister for Minerals and Energy under the provisions of sections 96A(1) and 97(1) of the Act, to forfeit such for breach of covenant viz non-payment of rent.

D. R. KELLY,  
Director General and  
Under Secretary for Mines.

## WEST KIMBERLEY MINERAL FIELD.

## Exploration Licences.

04/7—Sorensen, Eric Christian.

04/8—Sorensen, Eric Christian.

04/9—Sorensen, Eric Christian.

04/24—Ferrovanadium Corporation N.L.

04/25—Ferrovanadium Corporation N.L.

04/26—Ferrovanadium Corporation N.L.

04/27—Ferrovanadium Corporation N.L.

04/28—Ferrovanadium Corporation N.L.

04/29—Ferrovanadium Corporation N.L.  
 04/30—Ferrovanadium Corporation N.L.  
 04/31—Ferrovanadium Corporation N.L.

Mining Lease.

04/15—County, Brian Stanley.

COOLGARDIE MINERAL FIELD.

*Coolgardie District.*

Exploration Licence.

15/56—Agtee Exploration Limited; Jones, Jeffrey; Jones, Margaret Fay; Jones, Stuart Craig.

EAST COOLGARDIE MINERAL FIELD.

*Bulong District.*

Exploration Licence.

25/10—Stewart, Murray David.

MOUNT MARGARET MINERAL FIELD.

*Mount Morgans District.*

Exploration Licence

39/33—Bass Strait Oil & Gas (Holdings) N.L.

PILBARA MINERAL FIELD.

*Marble Bar District.*

Exploration Licence.

45/259—O'Meara, Denis William.

*Nullagine District.*

Exploration Licence.

46/23—Creasy, Mark Gareth.

PEAK HILL MINERAL FIELD.

Exploration Licences.

52/32—Pancontinental Mining Limited; PNC Exploration (Australia) Pty Ltd.

52/33—Pancontinental Mining Limited; PNC Exploration (Australia) Pty Ltd.

DUNDAS MINERAL FIELD.

Mining Leases.

63/19—Southern Goldfields Limited.

63/25—Central Norseman Gold Corporation Limited.

63/26—Central Norseman Gold Corporation Limited.

SOUTH WEST MINERAL FIELD.

Exploration Licence.

70/57—Goldfields Exploration Pty Limited.

PHILLIPS RIVER MINERAL FIELD.

Exploration Licence.

74/39—Locsei, Janos; Wanless, Robert James.

KIMBERLEY MINERAL FIELD.

Exploration Licences.

80/80—Union Oil Development Corporation.

80/318—Freeport of Australia Inc.

80/319—Freeport of Australia Inc.

80/350—Gem Exploration and Minerals Limited; Burns, Alexander Stuart; Sas, Zlatomir Aurel; Marshall, John Lloyd Craig.

Mining Leases.

80/1—Wilson, Thomas; Ostermeyer, Bernd.

80/2—Wilson, Thomas; Ostermeyer, Bernd.

80/12—Nelson, Vernon Trevor.

MINING ACT 1904.

Department of Mines,  
Perth, 7 May 1985.

IN accordance with the provisions of the Mining Act 1904, the Governor in Executive Council has been pleased to deal with the following mining tenements and temporary reserves.

D. R. KELLY,  
Director General and Under Secretary For Mines.

The undermentioned application for Gold Mining Lease was approved conditionally:—

Mineral Field; District; No. of Lease.

Dundas; —; 63/2759.

The undermentioned application for Gold Mining Lease was refused:—

Mineral Field; District; No. of Lease.

East Coolgardie; East Coolgardie; 26/7712.

The undermentioned application for Authority to Mine on Exempted Lands was approved conditionally:—

Authority to Mine; Tenement;

Mineral Field; District.

70/149; Mineral Claim 70/17600; South West; —

The Rights of Occupancy on the undermentioned Temporary Reserves have been renewed:—

Number; Occupant; For a further period expiring on;

Locality; Mineral Field;

4521H, 4522H; CGF Iron Holdings Pty Ltd, Black Star Pty Ltd, Utah Development Company; 19/7/85; —; Pilbara.

WESTERN AUSTRALIAN GOVERNMENT RAILWAYS  
COMMISSION.

Contract No. 8309-7H.

TENDERS addressed to the Supply Manager Westrail, Post Office Box 40, Midland 6056 will be accepted until 1000 hours on Wednesday, 26 June 1985.

The manufacture, delivery and commissioning of one only ballast regulator capable of plowing and brooming ballast on 1067 mm gauge track and of sweeping track fastenings clear of ballast and windblown material.

Tender documents are available from Supply Manager, Westrail, Midland, Telephone (09) 274 9514.

TRUSTEES ACT 1962.

CREDITORS and other persons having claims in respect of the estate of Walter John Smith late of Glenn-Craig (in the Will Glen Craig) Nursing Centre, Beaufort Road, Albany in the State of Western Australia Retired Farmer deceased to which section 63 of the Trustees Act 1962 applies are required to send particulars of their claims to the Executor Brian George Bradley care of Haynes Robinson Solicitors of 70 Frederick Street, Albany by 29 May 1985 after which date the said Executor may convey or distribute the assets having regard only to the claims of which he then has notice and the said Executor shall not be liable to any person of whose claims he has had no notice at the time of the administration or distribution.

Dated this 8th day of May, 1985.

HAYNES ROBINSON,  
for the Executor.



## TRUSTEES ACT 1962.

## Notice to Creditors and Claimants.

CREDITORS and other persons having claims (to which section 63 of the Trustees Act 1962 relates) in respect of the Estates of the undermentioned deceased persons, are required by Perpetual Trustees W.A. Ltd. of 89 St. George's Terrace, Perth, to send particulars of their claims to the Company, by the undermentioned date, after which date the said Company may convey or distribute the assets, having regard only to the claims of which the Company then has notice.

Claims for the following expire one month after the date of publication hereof.

Adkins, Norman William late of 99 Shenton Road, Swanbourne. Retired Chief Wool Valuer. Died 24 February 1985.

Ellingham, Lucie Elizabeth (in the Will Lucy Elizabeth Ellingham) late of Christos Nursing Home, Barrett Street, Wembley and formerly of Lakeview Lodge, Britannia Street, Mount Hawthorn. Widow. Died 3 March 1985.

Hart, Marguerite Ethel late of 1 Derby Road, Subiaco. Widow. Died 19 February 1985.

Kruger, Alice Violet late of Carinya Hostel, 20 Plantation Street, Mount Lawley. Widow. Died 18 January 1985.

Munro, Rita late of Unit 13, 136 Canning Highway, East Fremantle. Widow. Died 7 February 1985.

Pugh, Mary Gwen late of 6 Archdeacon Street, Nedlands. Spinster. Died 11 February 1985.

Stemberger, Elena late of 15 Coghlan Road, Subiaco. Widow. Died 24 August 1984.

Walton, Leonard George late of 136 Station Street, East Cannington. Retired Forestry Worker. Died 9 January 1985.

Dated at Perth this 7th day of May, 1985.

D. O. D. PRICE,  
Divisional Manager  
Trust and Legal Services Division,  
Perpetual Trustees W.A. Ltd.

## TRUSTEES ACT 1962.

## Notice to Creditors and Claimants.

WILLIAM GORDON CLARK of 11 High Street Marmion, requires creditors and other persons having claims (to which section 63 of the Trustees Act 1962 relates) in respect of the estate of the undermentioned deceased person to send particulars of their claims to him by the date stated hereunder, after which he may convey or distribute the assets having regard only to the claims of which he then has notice.

Last day for claims: 28/6/1985.

Wright, Arthur Sidney, late of 97 Lawley Street, Tuart Hill, Retired Fitter, died 18/2/1985.

## TRUSTEES ACT 1962.

## Notice to Creditors and Claimants.

CREDITORS and other persons having claims (to which section 63 of the Trustees Act relates) in respect of the Estates of the undermentioned deceased persons are required to send particulars of their claims to me on or before 17 June 1985, after which date I may convey or distribute the assets, having regard only to the claims of which I then have notice.

Anderson, Kathleen Bernice, late of 53 Pola Street, Dianella, died 26/3/85.

Avery, Lesley Edith, late of 41 Galatea Road, Falcon, died 24/4/85.

Booth, George Willis, late of 2 East Street, East Fremantle, died 13/2/84.

Bloomfield, John Sidney, late of 32A Cohn Street, Kewdale, died 29/3/85.

Bujevich, Ante Nicolas, (also known as Bujevich, Anton, or Tony), late of 20 Helen Street, Bellevue, died 19/3/85.

Crane, Cecil Colston, late of Unit 17, 43 Creery Street, Mandurah, died 26/4/85.

Efford, Samuel Edwin, late of Scarborough Hostel, Duke Street, Scarborough, died 25/2/85.

Ellery, William Lewellyn, late of 12 Mile Camp, Port Hedland, died 17/10/84.

Gannaway, Noel Gilbert, late of 33 Johnston Street, Wagin, died 3/4/85.

Gerring, Violet Amy, formerly of 17 Oakover Street, East Fremantle, late of Braemar Nursing Home, Canning Highway, East Fremantle, died 1/4/85.

Haley, Hettie, late of Rowethorpe, Bentley, died 11/4/85.

Hall, Harold Vincent, late of 2 Commercial Road, Shenton Park, died 26/3/85.

Hamlett, Frank, late of Lemnos Hospital, Stubbs Terrace, Shenton Park, died 9/3/85.

Hood, William Hopton Patrick, late of 93 Guildford Road, Mt Lawley, died 17/4/85.

Katic, Mijo, late of V1 Nazora Soliter 2/4, 58300 Makarska, Yugoslavia, died 9/10/83.

Kingswood, Douglas, late of 12 Karoonda Road, Booragoon, died 1/4/85.

Lawford, Albert, late of Numbala Nunga Derby Nursing Home, Derby, died 15/11/84.

Love, Patrick Charles, late of Concorde Nursing Home, Anstey Street, South Perth, died 18/3/85.

McIntosh, Alice Isabel, late of Flat 4B, 80 Drew Street, Spalding, died 18/4/85.

Maddeford, Jack, late of 23 Riverview Terrace, Mt Pleasant, died 18/4/85.

Maiorana, Antonino, late of 5 Scott Street, Leederville, died 26/12/84.

Newlands, Guy Ravelstore, late of Agmaroy Nursing Home, Wilson, died 14/4/85.

Penna, Robert Henry, formerly of 176 Hensman Street, South Perth, late of Craigwood Nursing Home, Gardner Street, Como, died 9/4/85.

Ret, Sante, formerly of 367 William Street, Beckenham, late of 28 Mitchell Street, Cunderdin, died 29/3/85.

Ritter, Louis Jacques Claude, late of 25/418 Beaufort Street, Highgate, died 22/4/85.

Roberts, Harry Clifford Benson, late of Braille Nursing Home, Kitchener Road, Victoria Park, died 23/3/85.

Rogerson, Elizabeth Louise, late of 36 Salisbury Street, Bayswater, died 4/5/85.

Sargent, Florence Melva Beatrice, late of 21 Irwin Street, East Fremantle, died 14/2/85.

Smith, Frederick Carlton, late of Gracewood Nursing Home, 18 Roebuck Drive, Manning, died 26/3/85.

Smith, George Howard Neil, late of 17 Rede Street, Gosnells, died 5/4/85.

Symons, Gordon Harold, late of 15 Brownhill Road, Kalgoorlie, died 10/11/84.

Tissott, Donald Keith, late of Collie District Hospital, Collie, died 23/4/85.

Treadrea, Elsie Maureen, late of 17 Creery Street, Mandurah, died 15/2/85.

Williams, Ronald Gerald, late of 13A Hubble Street, Carnarvon, died 23/4/85.

Dated the 13th day of May, 1985.

S. H. HAYWARD,  
Public Trustee,  
Public Trust Office,  
565 Hay Street, Perth.

## TRUSTEES ACT 1962

CREDITORS and other persons having claims (to which section 63 of the Trustees Act 1962 (as amended) relates) in respect of the undermentioned deceased persons are required to send particulars of their claims to the Executors of care of Kott Gunning, 22 St. George's Terrace, Perth by 28 June 1985 after which date the Trustee may convey or distribute the assets having regard only to the claims of which notice has been given.

Surname; Given Names; Address; Occupation; Date of Death.

- Alderson; William; 165 South West Highway, Armadale; Retired Farmer; 10/3/85.  
 Critch; Graham John; 17 More Crescent, Bull Creek; Electronic Technician; 27/2/85.  
 Dolacis; Janis; 15 Noongah Street, Nollamara; Retired Electrician; 21/3/85.  
 Granger; Elizabeth Mallis; 53 Mars Street, Carlisle; Home Duties; 13/3/85.  
 Lazarou; Paul; Sunset Hospital, Beatrice Road, Dalkeith; Retired Tobacco Grower; 20/2/85.  
 Leurs; Mary-Anne Nirmala Christine; 110 Currie Street, Warnbro; Home Duties; 2/3/85.  
 Martin; Kenneth Harold Reginald; Unit 1, 15 Morrison Street, Como; Clerk; 2/5/85.  
 O'Donoghue; Albert Mark; 8 Weelara Road, City Beach; Retired Plastering Contractor; 30/4/85.  
 Sleight; Alice; 212 Abbett Street, Scarborough; Home Duties; 24/2/85.  
 Tomlinson; Minnie Joyce; 4 Shaw Street, Safety Bay; Home Duties; 27/3/85.

## TRUSTEES ACT 1962.

Notice to Creditors and Claimants.

WEST AUSTRALIAN TRUSTEES LIMITED of 135 Saint George's Terrace, Perth requires creditors and other persons having claims (to which section 63 of the Trustees Act 1962 relates) in respect of the Estates of the undermentioned deceased persons, to send particulars of their claims to it by the date stated hereunder, after which date the Company may convey or distribute the assets, having regard only to the claims of which it then has notice.

Last date for claims: 17 June 1985.

- Bates, Gwendoline Lucy, late of 8 Bushell Street, Bunbury, Married Woman, died 16/3/85 (Enquiries to 11 Stirling Street, Bunbury, Tel: 211336).  
 Brown, Grace, late of 33 Yeovil Crescent, Bicton, Married Woman, died 24/3/85.  
 Gebhardt, Ferenc (also known as Frank Gebhardt), late of 140 Tower Street, Leederville, Retired Labourer, died 17/1/85.  
 Hickman, Phyllis Elizabeth, late of 21 Kanimbla Road, Hollywood, Home Duties, died 28/3/85.  
 Holwill, Donald Daniel, late of 43 Elanor Villas, Hastie Street, Bunbury, Retired Carpenter, died 24/3/85 (Enquiries to 11 Stirling Street, Bunbury, Tel: 211336).  
 Lawrence, Dorothy May, late of Bentley Lodge Nursing Home, Mills Street, Bentley, Widow, died 1/4/85.  
 Simmons, Bernard Leo, formerly of 9 Shiel Way, Hamersley, late of Unit 1/26 Earlston Way, Booragoon, Clothing Designer, died 27/2/85.  
 Spence, Tom, late of Unit 2, 76 Labouchere Road, South Perth, Retired Director of Perth Zoo, died 2/4/85.

Dated at Perth this 13th day of May, 1985.

L. C. RICHARDSON  
General Manager.

WESTERN AUSTRALIA  
**REPORT OF  
 GOVERNMENT REGULATIONS  
 REVIEW COMMITTEE  
 FEBRUARY 1983**

An examination of the experience of Western Australian business in dealing with Government at the Federal, State and local levels—the effects of compliance with and constraints imposed by Regulations.

Prices:—

Counter Sales—\$4.00

Mailed plus postage on 400 grams

**REPORT ON THE INQUIRY INTO  
 THE BUILDING INDUSTRY OF  
 WESTERN AUSTRALIA, 1973-74  
 (Enquirer, Charles Howard Smith, Q.C.)**

Prices:—

Counter Sales—\$1.00

Mailed plus postage on 400 grams

Available only from Marine and Harbours Department, 6 Short Street, Fremantle.  
 Phone 335 0888.

Navigable Waters Regulations, 1958.

Regulations for Preventing Collisions at Sea.

Regulations for the Examination of Applicants for Masters, Mates, Coxswain, Engineers, Marine Motor Engine Drivers and Marine Surveyors.

**SPECIAL NOTICE**

Concerning "Government Gazette" notices for publication lodged at the Government Printer's Wembley Office—notice must be lodged with "Parliamentary Papers" 9 Salvado Road, Wembley prior to 3.00 p.m. on the Wednesday before publication.

WILLIAM C. BROWN, J.P.  
Government Printer.

**DIGEST OF  
WESTERN AUSTRALIAN  
ARBITRATION REPORTS**

Volumes 1 to 14—1901-1920

Prices:—

Counter Sales—\$5.00

Mailed plus postage on 400 grams

**DIGEST OF  
WESTERN AUSTRALIAN  
INDUSTRIAL GAZETTES**

Volumes 1 to 10—1921-1930

Prices:—

Counter Sales—\$5.00

Mailed plus postage on 400 grams

**RELIGIOUS EDUCATION IN THE  
GOVERNMENT SCHOOLS OF  
WESTERN AUSTRALIA JULY 1977**

Chairman Mr. W. E. Nott, S.M.

Prices:—

Mailed plus postage on 500 grams

**WESTERN AUSTRALIAN  
LEGISLATIVE COUNCIL  
STATISTICS RELATING TO THE  
GENERAL ELECTION 19/2/83**

Prices:—

Counter Sales—\$1.00

Mailed plus postage on 250 grams

**WESTERN AUSTRALIAN  
LEGISLATIVE ASSEMBLY  
STATISTICS RELATING TO THE  
GENERAL ELECTION 19/2/83**

Prices:—

Counter Sales—\$1.00

Counter Sales—\$1.90

Mailed plus postage on 250 grams

**REPORT OF COMMITTEE TO  
ENQUIRE**

**INTO THE PROVISIONS OF WELFARE  
SERVICES BY LOCAL GOVERNMENT IN  
WESTERN AUSTRALIA, MAY 1981.**

CHAIRMAN MR. L. F. O'MEARA

Prices:—

Counter Sales—\$3.50

Mailed plus postage on 1 kg

**Report of an Analytical Study of the  
proposed Corridor Plan for Perth and  
possible alternative approach to a regional  
plan for the Metropolitan area, 4th August,  
1971, to 31st January, 1972 by Paul Ritter**

Prices:—

Counter Sales—\$5.00

Mailed plus postage on 500 grams

**REPORT ON COMMITTEE OF  
INQUIRY INTO RESIDENTIAL  
CHILD CARE, SEPTEMBER, 1976**

CHAIRMAN—BERYL GRANT

Prices:—

Counter Sales—\$2.50

Mailed plus postage on 1 kg

**REPORT OF THE COMMITTEE OF  
INQUIRY INTO THE RATE OF  
IMPRISONMENT IN W.A.—1981**

Chairman—O. F. Dixon

Prices:—

Counter Sales—\$4.60

Mailed plus postage on 1 kg

**REPORT OF THE  
JUDICIAL ENQUIRY INTO THE  
WORKERS' COMPENSATION ACT  
OF  
WESTERN AUSTRALIA**

SEPTEMBER 1978-JANUARY 1979

CHAIRMAN B. J. DUNN

Counter Sales—\$2.00

Mailed plus postage on 400 grams

**REPORT 1983  
OF THE  
HONORARY ROYAL COMMISSION  
INTO THE SUITABILITY OF  
PRESENT LAWS RELATING TO  
RACING AND TROTTING  
IN WESTERN AUSTRALIA**

In their application to the allocation of surplus T.A.B. moneys as provided in the Totalisator Agency Betting Board Act 1960-1973 in Particular and other related Acts and Issues.

(Commissioner—Hon. N. E. Baxter)

Prices:—

Counter Sales—\$2.50

Mailed plus postage on 400 grams

**REPORT OF THE SELECT COMMITTEE  
APPOINTED BY THE LEGISLATIVE  
COUNCIL TO INQUIRE INTO AND  
REPORT UPON THE  
CURRENT POSITION OF NATIONAL  
PARKS WITHIN THE STATE**

Presented by the Hon. A. A. Lewis, M.L.C.,  
27th November, 1979.

Prices:—

Counter Sales—\$0.50

Mailed plus postage on 86 grams

**POST SECONDARY EDUCATION  
IN  
WESTERN AUSTRALIA  
REPORT 1976**

Chairman—Professor P. H. Partridge

Prices:—

Counter Sales—\$3.00

Mailed plus postage on 500 grams

**REPORT BY THE PETROL PRICES  
ADVISORY COMMITTEE  
TO THE MINISTER  
FOR CONSUMER AFFAIRS  
THE HON. A. TONKIN, M.L.A.  
JULY 1983.**

Chairman—K. M. Lehane.

Prices:—

Counter Sales—\$2.30

Mailed plus postage on 500 grams

**CURRENT RELEASE  
GAMING IN WESTERN AUSTRALIA  
REPORT OF THE  
GOVERNMENT GAMING INQUIRY  
COMMITTEE—DECEMBER 1984**

and

Extracts from—Report of the Government  
Gaming Inquiry Committee  
Chairman:—Dan Mossenson.

Price:—

Counter Sales—\$1.80 per set

Mailed plus postage on 300 grams

**WESTERN AUSTRALIA 1829-1979  
REPORT ON THE CELEBRATIONS  
TO THE PARLIAMENT OF  
WESTERN AUSTRALIA BY THE  
150th ANNIVERSARY BOARD**

Executive Chairman—

Slade Drake-Brockman, C.M.G.

Prices:—

Counter Sales—\$10.00

Mailed plus postage on 1 kg

**PROPOSED  
INDUSTRIAL RELATIONS ACT**

AS PREPARED BY  
E. R. KELLY, ESQ.,  
Senior Commissioner  
W.A. Industrial Commission  
September 21, 1978.

Counter Sales—\$1.50

Mailed plus postage on 500 grams

**Report of Government Secondary  
Schools Discipline Committee**

**DISCIPLINE IN  
SECONDARY SCHOOLS  
IN WESTERN AUSTRALIA  
1972**

Prices:—

Counter Sales—\$1.00

Mailed plus postage on 1 kg

**REPORT OF THE ROYAL  
COMMISSION "FREMANTLE  
PRISON" 1973**

(Commissioner: His Honour Robert E. Jones.)

Prices:—

Counter Sales—\$1.50

Mailed plus postage on 1 kg

**COMMISSION OF THE PEACE FOR  
W.A.—AUGUST 1983**

Prices:—

Counter Sales—\$4.50 (with amendments)

Mailed plus postage on 400 grams

**CURRENT RELEASE**



WESTERN AUSTRALIA

**ROYAL COMMISSION  
INTO  
PARLIAMENTARY DEADLOCKS  
REPORT 1984-5**

Royal Commissioner—Eric J. Edwards, Perth  
8/2/85.

3 Volumes per Set, Price per Set—\$20.50  
mailed plus postage on 3 kg.

**REPORT OF THE HONORARY  
ROYAL COMMISSION INTO THE  
BEEF AND SHEEP MEATS  
INDUSTRY 1976**

Chairman: Hon. A. V. Crane, M.L.A.

Prices:—

Counter Sales—\$3.50

Mailed plus postage on 1 kg

**SPECIAL NOTICE.**

**LOCAL GOVERNMENT ACT No. 84  
OF 1960-1984.**

The 4th Reprint of the Local Government Act is now available—in two formats.

1. **SOFT COVER**—as usually supplied with Amendments, when necessary.  
Price \$13.50, plus Postage on 3 kg.
2. **A NEW VERSION**—Loose Leaf System in a fabric four post binder, with replacement Amendment pages, when necessary.  
The Loose Leaf System, with replacement Amendment pages will be available on a "Standing Order" basis. By recording your "Standing Order" in writing with the Government Printer, "Parliamentary Papers", 9 Salvado Road, Wembley, 6014 or (P.O. Box 38, Wembley, 6014).

**THE "STANDING ORDER" IS APPLICABLE ONLY TO ITEM 2 OF THIS NOTICE.**

The price of Item 2, Loose Leaf System. Price \$28.60 including replacement amendment pages No. 1 February 1984, amendment pages No. 2 September 1984, amendment pages No. 3 January 1985, amendment pages No. 4 March 1985, and amendment pages No. 5 April 1985, plus Postage on 3 kg.

The replacement Amendment pages, when necessary, will be forwarded and the cost, including postage, will be debited to your account under your "Standing Order".

**REVIEW OF  
FIREARM LEGISLATION  
OF WESTERN AUSTRALIA—1981  
By O. F. DIXON**

Prices:—

Counter Sales—\$3.00

Mailed plus Postage on 1 kg

**REPORT OF THE SELECT COMMITTEE  
OF THE  
LEGISLATIVE COUNCIL  
ON  
NATIONAL PARKS—1981**

(Hon. A. A. LEWIS, M.L.C.—CHAIRMAN).

Prices:—

Counter Sales—\$5.00

Mailed plus postage on 1 kg

**SPECIAL NOTICE**  
**SUBSCRIPTION CHARGES**

Increase Treasury approved effective  
1 November 1984

**GOVERNMENT GAZETTE**

Counter Sales, per copy—\$1.80

Annual Subscription (Excluding Extra-ordinary Copies) Including Postage (Surface Mail)—\$218.00 per annum

**INDUSTRIAL GAZETTE**

Counter Sales, per copy—\$5.70

Annual Subscription, Including Postage (Surface Mail)—\$110.00 per annum

**HANSARD**

Counter Sales, per copy—\$5.00

Annual Subscription, Including Postage (Surface Mail)—\$152.00

**REPORT OF THE  
ROYAL COMMISSION INTO  
AIRLINE SERVICES IN W.A. 1975**  
(Commissioner Hon. Sir Reginald R. Scholl)

Prices—

Counter Sales—\$5.00

Mailed plus postage on 1 kg

**REPORT OF THE HONORARY  
ROYAL COMMISSION INTO  
THE DAIRY PRODUCTS AND  
MARKET MILK 1982**

Chairman Hon. B. R. Blaikie, M.L.A.

Counter Sale—\$4.00

Mailed plus postage on 1 kg

**NOTICE**

**GOVERNMENT GAZETTE  
ADVERTISING CHARGES**


Deceased Estate Notices, per Estate—\$8.80

Real Estate and Business Agents and Finance Brokers Licences, Per Notice—\$17.60

All other notices

Per Column Centimetres—\$1.80

Minimum Charge—\$8.80



**THE ABORIGINAL LAND INQUIRY**  
**REPORT BY**  
**PAUL SEAMAN, Q.C.**  
**SEPTEMBER, 1984**

Price—

Mailed plus postage on 600 grams.

Counter Sales—\$10.00

**REPORT OF THE EGG INDUSTRY  
ENQUIRY OF W.A., 1973**  
(Neil D. McDonald Enquirer.)

Prices:—

Counter Sales—\$3.50

Mailed plus postage on 1 kg

**GOVERNMENT GAZETTE**  
**NOTICE TO SUBSCRIBERS**

**COPY DEADLINE** All copy for publication must be in the hands of the Government Printer by 3 p.m. on the **WEDNESDAY** before publication.

WILLIAM C. BROWN, J.P.  
Government Printer.

**REPORT BY COMMITTEE OF INQUIRY  
INTO  
TEACHER EDUCATION,**  
**NOVEMBER, 1980**  
Chairman—Dr. R. L. VICKERY

Prices:—

Counter Sales—\$2.50

Mailed plus postage on 250 grams

**W.A. LAW ALMANAC  
1985**

Price:—

Counter Sales—\$7.50  
Mailed plus postage on 300 grams

**CURRENT RELEASE**

(Extract from Government Gazette (No. 20) of 8 March, 1985)

**CREDIT ACT 1984.**

**CREDIT REGULATIONS  
1985**

PRICE—

COUNTER SALES — \$1.10  
MAILED PLUS POSTAGE ON 100 GRAMS.

**NOTICE**

Subscriptions are required to commence and terminate with a quarter.

The *Government Gazette* is published on Friday in each week, unless interfered with by public holidays or other unforeseen circumstances.

**SUBSCRIPTIONS:—**The subscriptions to the *Government Gazette* are as follows—

Annual subscriptions, \$218.00; nine months, \$168.00; six months, \$112.00; three months, \$57.00; singles copies (current year), \$1.80; single copies (previous years, up to 10 years), \$2.00, over 10 years, \$2.20.

**STANDING ORDER  
SUBSCRIPTION SERVICE**

(Price quoted includes postage)

Western Australian Statutes—Per Annum.

	Local (W.A.)	Interstate and Overseas
	\$	\$
Loose Statutes	45.00	52.00
Bound Statutes	107.00	114.00
Loose and Bound	152.00	166.00

Sessional Bills—\$47.00 Australia Wide.

**REPORT OF THE JOINT SELECT  
COMMITTEE OF THE  
LEGISLATIVE COUNCIL, AND  
LEGISLATIVE ASSEMBLY ON—  
OFFICES OF PROFIT OF MEMBERS  
OF PARLIAMENT AND MEMBERS  
CONTRACTS WITH THE CROWN—  
NOVEMBER 1982**

Chairman: Hon. N. McNeill, M.L.C.

Counter Sales—\$1.50  
Mailed plus postage on 250 grams

**REPORT BY COMMITTEE OF INQUIRY  
INTO  
TEACHER EDUCATION,  
NOVEMBER, 1980**

Chairman—Dr. R. L. VICKERY

Prices:—

Counter Sales—\$2.50  
Mailed plus postage on 250 grams

**CONTENTS.**

**REGULATIONS, BY-LAWS, RULES,  
DETERMINATIONS, ORDERS.**

	Pages
Censorship of Films Amendment Regulations (No. 2) .....	1681
District Court (Appeal) Rules Amendment .....	1679-80
Local Court Amendment Rules .....	1679

**GENERAL CONTENTS.**

	Page
Agriculture, Department of .....	1711-13
Audit Act .....	1677
Censorship Office .....	1680-1
Commissioners for Declarations .....	1679
Crown Law Department .....	1671, 1678-80
Deceased Persons' Estates .....	1726-8
Education Department .....	1714
Electoral .....	1681
Finance Brokers Control Act .....	1677-8
Friendly Societies Act .....	1682
Health Department .....	1681
Industrial Affairs .....	1677
Inquiry Agents Licensing Act .....	1678
Justices of the Peace .....	1678
Lands Department .....	1672, 1674-7, 1682-8
Local Government Department .....	1702-4
Main Roads .....	1672-4, 1701, 1717-23
Marine and Harbours .....	1674, 1682
Metropolitan Region Planning .....	1696-7
Mines Department .....	1724-6
Navigable Waters Regulations .....	1682
Notices of Intention to Resume Land .....	1700-1
Orders in Council .....	1674-7
Planning—Joondalup Centre .....	1713
Prisons Department .....	1680
Proclamations .....	1671-4
Public Trustee .....	1726-8
Public Works Department .....	1699-1700
Public Works and B.M.A. Tenders .....	1697-9
Railways .....	1726
Register General .....	1724
Salaries and Allowances Tribunal .....	1678
State Energy Commission .....	1704-10
Tender Board .....	1714-17
Town Planning .....	1688-95
Transport .....	1682
Treasury .....	1677
Trustees Act .....	1726-8
Western Australian Arts Council .....	1713
Western Australian Marine Act .....	1682
Workers' Compensation and Assistance Act .....	1677