



Government Gazette

OF

WESTERN AUSTRALIA

(Published by Authority at 3.30 p.m.)

No. 107]

PERTH: FRIDAY, 1 NOVEMBER

[1985

Main Roads Act 1930-1982.

Declaration of a Road That Shall Cease to be a Secondary Road.

PROCLAMATION

WESTERN AUSTRALIA } By His Excellency Professor Gordon Reid, Governor
 GORDON REID. } in and over the State of Western Australia and its
 Governor. } Dependencies in the Commonwealth of Australia.
 [L.S.]

M.R.D. 85/9-38.

WHEREAS by section 24 of the Main Roads Act 1930-1982, it is provided that the Governor may, on the

recommendation of the Commissioner, by proclamation, declare that any section or part of a road shall cease to be a secondary road; and whereas the Commissioner has recommended that the road sections delineated on the plans specified in Schedule 1 hereto shall cease to be a secondary road; therefore, I the Governor, in exercise of the powers conferred by section 13 of the Main Roads Act 1930-1982, and pursuant to the said recommendations do hereby declare the road sections delineated on the plans and as generally described in Schedule 1 hereto shall cease to be a secondary road.

Schedule—A Road That Shall Cease to be a Secondary Road.

Secondary Road	Route No.	Local Authority	Location of Route	As Delineated on Plan No.
Frenchman Bay Road	S46	Albany Shire Council	The former route through the settlement of Little Grove.	7622-321-1

Given under my hand and the Public Seal of the said State at Perth this 15th day of October, 1985.

By His Excellency's Command,
J. F. GRILL,

Minister for Transport.

GOD SAVE THE QUEEN !

Notice to Subscribers

As *Government Gazette* (No. 106) pages 4185 to 4186 contained determinations of restricted publications under the Indecent Publications Act only and as the issue of this is not covered by the Annual Subscription it was not issued to subscribers in the usual manner. Copies may be purchased from—

Government Printer,
 Parliamentary Papers,
 9 Salvado Road, Wembley; or
 Ground Floor, 32 St. George's Terrace, Perth.

WILLIAM C. BROWN,
 Government Printer.

1 November 1985.

Main Roads Act 1930-1982.
Declaration of a Secondary Road.

PROCLAMATION

WESTERN AUSTRALIA } By His Excellency Professor Gordon Reid, Governor
GORDON REID, } in and over the State of Western Australia and its
Governor. } Dependencies in the Commonwealth of Australia.
[L.S.]

M.R.D. 85/9-38.

WHEREAS by section 24 of the Main Roads Act 1930-1982,
it is provided that the Governor may, on the

recommendation of the Commissioner, by proclamation, declare that any section or part of a road shall be a secondary road; and whereas the Commissioner has recommended that the road section delineated on the plans specified in Schedule 1 hereto shall be a secondary road; therefore, I the Governor, in exercise of the powers conferred by section 13 of the Main Roads Act 1930-1982, and pursuant to the said recommendations do hereby declare the road sections delineated on the plans and as generally described in Schedule 1 hereto shall be a secondary road.

Schedule—A Secondary Road.

Secondary Road	Route No.	Local Authority	Location of Route	As Delineated on Plan No.
Frenchman Bay Road	S46.....	Albany Shire Council	The deviation west and south of Little Grove beginning at the westernmost boundary of Reserve 25551 on the existing proclaimed route and extending generally southerly and westerly to and along Brook St to join with the existing proclaimed route south of Little Grove.	7622-321-1

Given under my hand and the Public Seal of the said State at Perth this 15th day of October, 1985.

By His Excellency's Command,
J. F. GRILL,
Minister for Transport.

GOD SAVE THE QUEEN !

Main Roads Act 1930-1982.
Declaration of Roads That Shall Cease to be Main Roads.

PROCLAMATION

WESTERN AUSTRALIA } By His Excellency Professor Gordon Reid, Governor
GORDON REID, } in and over the State of Western Australia and its
Governor. } Dependencies in the Commonwealth of Australia.
[L.S.]

M.R.D. 85/9-38.

WHEREAS by section 13 of the Main Roads Act 1930-1982,
it is provided that the Governor may, on the

recommendation of the Commissioner, by proclamation, declare that any section or part of a road shall cease to be a highway or shall cease to be a main road; and whereas the Commissioner has recommended that the road sections delineated on the plans specified in Schedule 1 hereto shall cease to be main roads; therefore, I the Governor, in exercise of the powers conferred by section 13 of the Main Roads Act 1930-1982, and pursuant to the said recommendations do hereby declare the road sections delineated on the plans and as generally described in Schedule 1 hereto shall cease to be main roads.

Schedule—Roads That Shall Cease to be Main Roads.

Route	Route No.	Local Authority	Location of Route	As Delineated on Plan No.
Kojonup-Pingrup Rd	M21.....	Katanning Shire Council	The former route west of Northam-Cranbrook Rd M31 at the north east corner of Kojonup Location 964 and the former route east of Northam-Cranbrook Rd M31 between Katanning Town Lots 951 and 1 fronting Albion St.	7622-472-1
Northam Cranbrook Rd .	M31.....	Katanning Shire Council	The former route of the Northam-Cranbrook Rd along Austral Tce between Clive St and Bokarup St and Cornwall St between Bokarup St and the point where the Bypass Rd joins the existing road at the southern end of Katanning Townsite.	7622-472-1
Northam-Cranbrook Rd.	M31.....	Cranbrook Shire Council	The former route of the Northam-Cranbrook Rd, through and south of Pootenup Townsite beginning at a point adjacent to the south east corner of Plantagenet Location 3917 and extending southerly to join with the new route at a point adjacent to Plantagenet Location 473.	7622-394-2. 7622-396-2

Given under my hand and the Public Seal of the said State at Perth this 15th day of October, 1985.

By His Excellency's Command,
J. F. GRILL,
Minister for Transport.

GOD SAVE THE QUEEN !

Main Roads Act 1930-1982.
Declaration of Main Roads.
PROCLAMATION

WESTERN AUSTRALIA } By His Excellency Professor Gordon Reid, Governor
GORDON REID, } in and over the State of Western Australia and its
Governor. } Dependencies in the Commonwealth of Australia.
[L.S.]

M.R.D. 85/9-38.

WHEREAS by section 13 of the Main Roads Act 1930-1982, it is provided that the Governor may, on the

recommendation of the Commissioner, by proclamation, declare that any section or part of a road shall be a highway or shall be a main road; and whereas the Commissioner has recommended that the road sections delineated on the plans specified in Schedule 1 hereto shall be main roads; therefore, I the Governor, in exercise of the power conferred by section 13 of the Main Roads Act 1930-1982, and pursuant to the said recommendations do hereby declare the road sections delineated on the plans and as generally described in Schedule 1 hereto shall be main roads.

Schedule—Main Roads.

Route	Route No.	Local Authority	Location of Route	As Delineated on Plan No.
Northam-Cranbrook Rd.	M31.....	Katanning Shire Council	The Katanning Bypass from Moojebing Rd (the existing proclaimed route) south from the intersection of Kojonup Rd to the point where it joins the existing proclaimed route adjacent to Katanning Town Lot 605.	7622-472-1
Northam-Cranbrook Rd.	M31.....	Cranbrook Shire Council	The realigned section through and south of Pootenup Townsite beginning at a point adjacent to the south east corner of Plantagenet Location 3917 and extending southerly to join with the existing alignment adjacent to Plantagenet Location 473.	7622-394-2 7622-396-2
Kojonup-Pingrup Rd	M21.....	Katanning Shire Council	The realigned section west of Northam-Cranbrook Rd M31 at the south east corner of Kojonup Location 3051 and the realigned section east of Northam-Cranbrook Rd M31 along the northern boundary of Reserve 8395.	7622-472-1
Northam-Cranbrook Rd.	M31.....	Katanning Shire Council	The change of name of the route along part of Albion St east of Moojebing Rd (existing Northam-Cranbrook Rd) and Chive St between Albion St and Austral Tce from Northam-Cranbrook Rd M31 to Kojonup-Pingrup Rd M21.	7622-472-1

Given under my hand and the Public Seal of the said State at Perth this 15th of October, 1985.

By His Excellency's Command,
J.F. GRILL,
Minister for Transport.

GOD SAVE THE QUEEN !

Control of Vehicles (Off-road Areas)
Amendment Act 1985.

PROCLAMATION

WESTERN AUSTRALIA } By His Excellency Professor Gordon Reid, Governor
GORDON REID, } in and over the State of Western Australia and its
Governor. } Dependencies in the Commonwealth of Australia.
[L.S.]

UNDER section 2 of the Control of Vehicles (Off-road Areas) Amendment Act 1985, I, the Governor, acting with the advice and consent of the Executive Council do hereby fix 1 December 1985 as the day on which the Control of Vehicles (Off-road Areas) Amendment Act 1985 shall come into operation.

Given under my hand and the Public Seal of the said State, at Perth, on 29 October 1985.

By His Excellency's Command,
JEFF CARR,
Minister for Local Government.

GOD SAVE THE QUEEN !

AT a meeting of Executive Council held in the Executive Council Chamber at Perth on the 24th day of September, 1985 the following Order in Council was authorised to be issued—

Aboriginal Heritage Act 1972-1980.

ORDER IN COUNCIL.

WHEREAS it is enacted (*inter alia*) by section 19 of the Aboriginal Heritage Act 1972-1980, that where the Minister

recommends that it is in the general interest of the community to do so, the Governor may, by Order in Council, declare that site to be a protected area; and whereas the Minister recommends to the Governor that the art site at Appetarra Rockshelter is an Aboriginal site of outstanding importance: Now therefore, His Excellency the Governor acting with the advice and consent of Executive Council and in exercise of the powers conferred by section 19 of the Aboriginal Heritage Act 1972-1980, hereby declares that the area specified in the first column of the Schedule to this order is a protected area for the purpose of the Aboriginal Heritage Act 1972-1980, in relation to the Aboriginal site specified in the second column.

Schedule to Order in Council.

Column 1.

Shire of Northampton.

Latitude and longitude for Appetarra Rockshelter
28° 19'S 114° 40'E.

Specific location and dimensions—

All that portion of land bounded by lines starting from the intersection of east longitude 114 degrees 40 minutes 28.07 seconds with south latitude 28 degrees 18 minutes 44.94 seconds and extending 123 degrees 41 minutes, 144.22 metres; thence west, 120 metres and thence north, 80 metres to the starting point.

Area—

4 800 square metres.

Column 2.

Appetarra Rockshelter.

Art site.

Column 1.

Shire of Kalamunda.

Latitude and longitude for Forrestfield Scarred Tree
32° 00'S 116° 00'E

Specific location and dimensions—

All that portion of land bounded by lines starting from the intersection of east longitude 115 degrees 59 minutes 51.9 seconds with south latitude 32 degrees 00 minutes 12.4 seconds and extending east, 50 metres; thence south, 37.5 metres; thence west, 50 metres and thence north 37.5 metres to the starting point.

Area—

1 875 square metres.

Column 2.

Forrestfield Scarred Tree.

Modified tree.

Column 1.

Shire of Northampton.

Latitude and Longitude for Racecourse Paddock No. 1
28° 22'S 114° 35'E.

Specific location and dimensions—

All that portion of land bounded by lines starting from the intersection of east longitude 114 degrees 35 minutes 16 seconds with south latitude 28 degrees 22 minutes 22 seconds and extending 269 degrees, 111 metres; thence 342 degrees 30 minutes, 135 metres; thence 3 degrees, 70.1 metres; thence 268 degrees, 148 metres; thence south, 202 metres to the starting point.

Area—

2.77 hectares.

Column 2.

Racecourse Paddock No. 1.

Occupation and Burial site.

G. PEARCE,
Clerk of the Council.

AT a meeting of the Executive Council held in the Executive Council Chamber, at Perth, this 29th day of October, 1985 the following Orders in Council were authorised to be issued:—

Land Act 1933.

ORDER IN COUNCIL.

File No. 862/980.

WHEREAS by section 33 of the Land Act 1933, it is made lawful for the Governor to direct that any Reserve shall vest in and be held by any person or persons to be named in the order in trust for the like or other public purposes to be specified in such order: And whereas it is deemed expedient that Reserve No. 36562 (Kwinana Lot E33) should vest in and be held by the Town of Kwinana in trust for the purpose of "Public Recreation".

Now, therefore, His Excellency the Governor, by and with the advice and consent of the Executive Council, does hereby direct that the beforementioned Reserve shall vest in and be held by the Town of Kwinana in trust for the purpose aforesaid, subject nevertheless to the powers reserved to him by section 37 of the said Act.

G. PEARCE,
Clerk of the Council.

Land Act 1933.

ORDERS IN COUNCIL.

WHEREAS by section 33 of the Land Act 1933, it is made lawful for the Governor to direct that any Reserve shall vest in and be held by any person or persons to be named in the Order, in trust for any of the purposes set forth in section 29 of the said Act, or for the like or other public purposes to be specified in such Order and with power of leasing: and whereas it is deemed expedient as follows.

File No. 3435/981.—That Reserve No. 39301 (Yurabi Location 30) should vest in and be held by the Aboriginal Lands Trust in trust for "Use and Benefit of Aboriginal Inhabitants".

File No. 2180/982.—That Reserve No. 39302 (Yurabi Location 32) should vest in and be held by the Aboriginal Lands Trust in trust for "Use and Benefit of Aboriginal Inhabitants".

Now, therefore, His Excellency the Governor, by and with the advice and consent of the Executive Council, does hereby direct that the beforementioned Reserves shall vest in and be held by the beforementioned bodies in trust for the purposes aforesaid with power to the said bodies to lease the whole or any portion thereof for any term, subject nevertheless to the powers reserved to me by section 37 of the said Act.

G. PEARCE,
Clerk of the Council.

Land Act 1933.

ORDER IN COUNCIL.

WHEREAS by section 34B(1) of the Land Act 1933, it is made lawful for the Governor to revoke an Order in Council issued pursuant to section 33 of that Act.

File No. 862/980.—And whereas by Order in Council dated 1 May 1980 Reserve 36562 was vested in the Town of Kwinana in trust for the purpose of "Public Recreation".

Now, therefore, His Excellency the Governor, by and with the advice and consent of the Executive Council, hereby directs that the beforementioned Order in Council be revoked and the Vesting Order cancelled accordingly.

G. PEARCE,
Clerk of the Council.

Crown Law Department,
Perth 1 November 1985.

IT is hereby notified for public information that the Hon. Attorney General has approved the appointment of the following persons as Commissioner for Declarations under the Declarations and Attestations Act 1913:—

Anna Audino,
of Narrogin.

Michael John Barber,
of Grassmere via Albany.

Darryl Shane Black,
of Cottesloe.

Graham John Cleaver,
of Duncraig.

Vincenzo Antonio Costantino,
of Kambalda West.

Brian David Darling,
of Ballajura.

Carmelo Lucio Fazio,
of Noranda.

Joan Ross Gebbie,
of Ocean Reef.

Trevor Arnold Grover,
of Eneabba.

Geoffrey Kenneth Hill,
of Northam.

Peter Kenneth Knight,
of Albany.

Ronald Osborne Knox,
of Forrestfield.

Fiona May Lovelock,
of Ballajura.

David Bruce Mutton,
of Geraldton.

Graeme Andrew Needs,
of Carnamah.

Dimatri James Ogenis,
of Hamersley.

Elizabeth Ann Paxton,
of Cottesloe.

John William Putland,
of Yokine.

Stephen Peter Rokich,
of Duncraig.
Christopher Kenneth George Rowe,
of Claremont.
Michael Scaffidi,
of Floreat Park.
Joe Schiavi,
of Greenwood.
Michael John Flavel Smallman,
of Lynwood.
Barry Francis Smith,
of Albany.
Norman Solomon,
of Yokine.
Reginald Joseph Steer,
of Wanneroo.
Kamry Wahid,
of Kallaroo.
Patrick Albert Waite,
of Maylands.

Shirley Mae Walden,
of Tuart Hill.
Mark Bradley Warnes,
of Greenwood.

D. G. DOIG,
Under Secretary for Law.

EDUCATION ACT 1928.

INTERPRETATION ACT 1984.

NOTICE is hereby given under section 42 (5) of the Interpretation Act 1984, that by a resolution of the Legislative Council passed on 15 October 1985 that paragraph (a) of regulation 3 of the Education Act Amendment Regulations (No. 5) 1985 as published in the *Government Gazette* on 24 May 1985 at pages 1795-6 and tabled in the Legislative Council on 20 August 1985 were disallowed.

D. G. DOIG,
Under Secretary for Law.

LOTTO ACT 1981.

LOTTO RULES 1985.

THESE amended Rules made by the Lotteries Commission of Western Australia replace those published in the *Government Gazette* on 22 April 1983.

INTRODUCTION.

Rule 1.

Definitions.

1.1 "The Commission" means the Lotteries Commission as constituted by section 5 of the Lotteries (Control) Act 1954 and whose address is 334 Rokeby Road, Subiaco 6008, (hereinafter referred to as "The Commission").

1.2 "Lotto" A numbers game in which the subscriber is required to forecast or select six (6) winning numbers from 1 to 45 inclusive (subject to Rule 8) and hereinafter referred to as "Lotto".

1.3 "Ordinary Coupons" The form containing 10 numbered blocks (games) each consisting of 45 squares numbered from 1 to 45 inclusive in which the subscriber's forecasts are marked with an "X".

1.4 "Systems Coupon" The form containing only one numbered block (game) consisting of 45 squares numbered from 1 to 45 inclusive in which the subscriber's forecasts are marked with an "X" and eight boxes numbered 7 to 14 inclusive in which the subscriber shows which system he has entered.

1.5 "5 Weekly Coupon" The form containing 10 numbered blocks (games) each consisting of 45 squares numbered 1 to 45 inclusive in which the subscriber's forecasts of 4, 6, 8 or 10 games to participate in the next 5 Week End Lotto draws.

1.6 The three types of coupons comprise three parts:—

Original—to be forwarded to the Commission;

Carbon—to be retained by the Agent;

Duplicate—to be retained by the subscriber.

1.7 "Lotto Numbers Game Conditions" means the conditions of entry as printed on the particular coupon and these Rules.

1.8 "Validating Machine" A machine used at all selling points to encode coupons presented by subscribers for entry into Lotto by inserting on the coupon the following information in the space provided in each case:—

1. Agent's identification number

2. Coupon number

3. Lotto game number

1.9 "Lotto Drawing Equipment" An electrically operated machine comprising a clear plastic sphere set in a steel frame which a specially designed cradle within a sphere which gathers several numbered balls and directs one only into a plastic ejection tube for deposit into a small plastic container outside the sphere.

1.10 "Claim Period":

(i) Week End Lotto—The period of time from the date of drawing to the close of business on the second Friday after the draw (or where that Friday is a public holiday on the immediately preceding working day) in which a subscriber may make a claim on the Commission for any Division 1, 2 or 3 prize.

(ii) Mid-Week Lotto—The period of time from the date of drawing to the close of business on the second Tuesday after the draw (or where that Tuesday is a public holiday on the immediately preceding working day) in which a subscriber may make a claim on the Commission for any Division 1, 2 or 3 prize.

1.11 "Selling Point" means the offices or any branch or department of the Commission or the place of business of any accredited agent at which a Lotto coupon may be received or paid.

1.12 "Accredited Agent" (hereinafter referred to as "the Agent") means the person or persons authorised by the Commission to accept and validate Lotto coupons for the purpose of forwarding them to the Commission.

1.13 "These Rules" means these Rules and any amendment, modification, variation or abrogation thereof for the time being in force and shall be effective on and after 18th December, 1981.

1.14 "Subscriber/s" in relation to a game of Lotto, means the person whose name appears on the face of an entry form in the space provided for the purpose.

1.15 "Receipt, Receipted" shall mean that the coupon must have all the information clearly imprinted by the validating machine in the space provided for this purpose as set out in Rule 1.8 of these Rules.

1.16 "Name and Address" means the subscriber's surname and initials plus residential or postal address.

1.17 "Week End"/Saturday night coupon—means a coupon participating in Saturday night's draw for which the cost is 25c per game and a minimum of four (4) games played.

1.18 "Midweek"/Wednesday night coupon—means a coupon participating in Wednesday night's draw for which the cost is 50c per game and a minimum of two (2) games played.

Rule 2.

Authority.

2.1 Lotto is conducted by the Commission under authority of the Lotto Act 1981.

2.2 Each Lotto game will be identified by a number.

Object of Lotto.

2.3 The object of Lotto is for subscriber/s to forecast or select six winning numbers from the numbers 1 to 45 inclusive (subject to Rule 8) drawn by the Lotto drawing equipment.

2.4 Lotto will be conducted in accordance with agreements made by the Commission pursuant to section 4 (2) of the Lotto Act 1981 and all operations within the State of Western Australia shall be under the supervision of the State Auditor General.

Rules for Participation.

2.5 These Rules and the conditions provided on each Lotto coupon shall apply to the drawing of each Lotto and shall be binding on all subscribers.

2.6 These Rules shall be displayed at the office of the Commission at any branch offices and the place of business of all accredited agents and may be made public by any other means.

2.7 The Commission may at any time and from time to time after the acceptance of the coupon and either before or after any draw add to, amend, modify or abrogate the Lotto Rules.

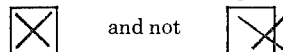
Publication of Prize Winners' Names and Prizes.

2.8 The Commission will release the name and address of prize winners unless otherwise instructed by the subscriber. If a subscriber does not wish his name and address to be published, the subscriber must indicate in the square provided on the coupon at the time of validation.

Rule 3.

Lotto Coupon.

3.1 The subscriber makes his forecast by marking the numbers of his choice with an "X", the intersection of which must lie within the numbered square thus:—



3.2 the original part only of the Lotto coupon shall be marked. The crosses must be legible and clearly marked with blue or black ball point pen to prevent doubt arising at the time the coupon is evaluated to determine prizes. The use of any other symbols may disqualify that game.

3.3 The Lotto coupon shall be comprised of three parts and shall not be detached by the subscriber. The first or original part shall be retained by the Commission, the second part with its carbon backing by the Commission or the agent and the third part shall be returned to the subscriber as evidence of his entry, after being receipted by the validating machine clearly showing complete details of the imprint as provided in Rule 1.15.

Rule 4.

Forecast Instructions.

4.1 Conditions shown on each type of Lotto coupon are to be read and construed as part of these Rules.

4.2 Each game played shall not be ambiguous or incomplete and the Lotto coupon must not be torn or disfigured so that forecasts are indecipherable.

Ordinary Entry.

4.3 A subscriber shall select six numbered squares in each game, marking each square with a cross (X).

4.4 Week End/Saturday night coupon:

- (i) Each coupon shall be completed in consecutive sequence for four (4), six (6), eight (8) or ten (10) games.

Mid Week/Wednesday night coupon:

- (ii) Each coupon shall be completed in consecutive sequence for two (2), four (4), six (6), eight (8) or ten (10) games.

4.5 If a subscriber shall mark more than six numbered squares in any game, only the first six numbered squares in arithmetical sequence will be accepted. Additional numbered squares shall be eliminated or disregarded.

4.6 Cost:

Week End/Saturday night draw

- (i) The cost per game for coupons participating in the draw is 25c with a minimum of 4 games to be played.

Mid Week/Wednesday night draw

- (ii) The cost per game for coupons participating in the draw is 50c with a minimum of 2 games to be played.

System Entry.

4.7 On a system coupon the subscriber shall select the system by marking with an "X" any one of the eight boxes numbered 7 to 14 inclusive.

4.8 To complete the entry the subscriber shall select the same number of numbered squares as shown in the system box selected and mark each square with an "X". For example, eight crosses for a system 8 and a cross in the system 8 box.

4.9 On the coupon beside the system box is shown the cost for participation for that system. The system box marked by the subscriber shall govern the system entered by the subscriber. In the event that the subscriber shall mark more numbered squares than the system selected only the first numbered squares in arithmetical sequence as indicated will be accepted. Additional numbered squares shall be eliminated or disregarded. In the event that the subscriber shall mark less numbered squares than the system selected then the subscriber shall not be entitled to any refund of excess moneys paid.

4.10 The fees payable for each system entry for both Lotto draws are set out in the chart below. The column headed "Games Equivalent" shall mean the number of games in which the subscriber is to participate.

Week End/Saturday night draw

(i)	System	Games Equivalent	Total Cost
	7	7	\$ 1.75
	8	28	7.00
	9	84	21.00
	10	210	52.50
	11	462	115.50
	12	924	231.00
	13	1716	429.00
	14	3003	750.75

Mid Week/Wednesday night draw

(ii)	System	Games Equivalent	Total Cost
	7	7	\$ 3.50
	8	28	14.00
	9	84	42.00
	10	210	105.00
	11	462	231.00
	12	924	462.00
	13	1716	858.00
	14	3003	1 501.50

4.11 The attached table shows what a system entry can win. This table is applicable for both Week End and Mid Week draws. (See Appendix 1).

Five Weekly Entries

4.12 A subscriber shall select six numbered squares in each game marking each selection with an "X".

4.13 Week End/Saturday night draw

- (i) Each coupon shall be completed in consecutive sequence for four (4), six (6), eight (8) or ten (10) games.
- (ii) Five weekly coupons shall not be applicable to Mid Week/Wednesday night Lotto draws.

4.14 If a subscriber shall mark more than six numbered squares in any game only the first six numbered squares in arithmetical sequence shall be accepted. Additional numbered squares shall be eliminated or disregarded.

4.15 A subscriber who completes a 5 weekly coupon will be included in the next 5 Saturday Lotto games inclusive of the one validated on the coupon subject to Rule 7.

4.16 Cost.

Week End/Saturday night draw.

- (i) The cost of a five weekly coupon shall be:

4 games	\$ 5.00
6 games	7.50
8 games	10.00
10 games	12.50

- (ii) Mid Week/Wednesday night—Not applicable.

Rule 5.

Cost

5.1 The total cost of each Lotto coupon shall be paid before the coupon will be accepted by the Commission for entry into any particular Lotto drawing.

5.2 There is no limit to the number of Lotto coupons which may be lodged by any one subscriber at any one time in respect of a particular Lotto drawing.

5.3 The Commission may refuse to accept or reject after acceptance any coupon which has been torn, defaced by writing or other marks either in the space set aside by the Commission on the coupon for the imprint of the validating machine or on the reverse side of any part of the original of the coupon or any coupon in the opinion of the Commission which has not been sufficiently or correctly filled in or otherwise completed or any coupon which has not been receipted by the validating machine (in accordance with Rule 1.15). In the event of such disqualification or rejection the moneys paid in respect of such coupon or game on that coupon may be refunded at the discretion of the Commission.

Rule 6.

Delivery of Lotto Coupons

6.1 Agents accepting and validating Lotto coupons for the purpose of forwarding them to the Commission are not responsible for their accuracy.

6.2 Lotto coupons will be accepted through the mail only if completed in accordance with these Rules. Lotto coupons which arrive too late for the then current drawing will be placed in the next available Lotto drawing. The subscriber's part of the Lotto coupon when returned to the subscriber must clearly show complete details of the imprint of the validating machine as provided in Rule 1.15.

6.3 Where payment is tendered by cheque with a coupon accepted through the mail, the coupons submitted through the mail may be lodged in the first available Lotto current after notification to the Commission that such cheque has been paid.

Rule 7.

Acceptance of Lotto Coupons by the Lotteries Commission.

7.1 A Lotto coupon shall be accepted for a particular drawing if it arrives at the offices of the Commission within the time set out in Rule 12 of these Rules so as to enable a microfilm of the original part to be made prior to the drawing of that particular Lotto. Once accepted, the coupon cannot be altered or withdrawn.

7.2 The microfilm is to be handed to State Audit prior to the draw.

7.3 A Lotto coupon not completed and forwarded in accordance with these Rules or not microfilmed prior to the draw, will be excluded from the drawing. A coupon lodged with the agent which is not received at the head office of the Commission by the time aforesaid but which is subsequently received will be placed in the next available draw. The agent will, where possible, display a notice at the agency that a coupon or coupons have been excluded from the draw to which that coupon refers.

7.4 Neither the Commission nor any agent shall be liable for any claim which is made in respect of a coupon which was not accepted for a particular draw by reason of the matters referred to in Clause 7.3 herein or any other reason whatsoever (regardless of whether the Commission or the agent was negligent) either for payment of any prize money which might have been payable had the coupon been accepted or in respect of any claim whatsoever for damages arising from the non-acceptance of the coupon and in any such case a subscriber shall be entitled only to a refund of the fee paid in respect of such coupon in full and final settlement.

7.5 Acceptance of the Lotto coupon shall not be deemed to have been effected until the original part of the coupon has been received at the head office of the Commission within the time provided under Rule 12 and clearly showing complete details of the imprint of the validating machine as provided in Rule 1.8.

Rule 8.

Drawing of Lotto and Division of Prizes.

8.1 The first six numbers drawn will be referred to as the winning numbers and the seventh and eighth numbers as the supplementary numbers.

8.2 There shall be five (5) prize winning divisions in each Lotto comprising:—

Division 1—6 winning numbers in one game. If no winning entry is received the prize pool for Division 1 will jackpot to the Division 1 prize pool for the following week's draw.

If necessary this procedure will be followed for four (4) successive draws. If on the fifth (5th) draw the Division 1 prize money has not been won the prize money accumulated in Division 1 shall be allocated to the next lower division.

Division 2—Any 5 of the 6 winning numbers in any one (1) game and one (1) of the two supplementary numbers.

Division 3—Any 5 of the 6 winning numbers in any one (1) game.

Division 4—Any 4 of the 6 winning numbers in any one (1) game.

Division 5—Any 3 of the 6 winning numbers in any one (1) game and one (1) of the two supplementary numbers.

Rule 9.

Payment of Prizes.

9.1 An amount of not more than 60 per cent of the subscriptions received for each Lotto will be distributed as follows:—

Division 1—26.5% of the prize pool.

Division 2— 7.5% of the prize pool.

Division 3—13.5% of the prize pool.

Division 4—23.5% of the prize pool.

Division 5—29.0% of the prize pool.

9.2 Subscribers who consider they are entitled to a Division 1, 2 or 3 prize must present their coupon for payment to the Commission. Prize money distributed to Division 1, 2 or 3 winners will be paid after the claim period has lapsed. The subscriber's copy of the coupon must be produced before any prize is paid.

9.3 The subscriber shall lodge his claim with the Commission either personally or by mail so as in either case to reach the Head Office of the Commission at 334 Rokeby Road, Subiaco, before the close of business on the second Friday after the date of the Lotto draw (or where the Friday is a public holiday on the immediately preceding working day) by forwarding the subscriber's part of the coupon clearly showing details of the imprint of the validating machine as provided in Rule 1.15.

In the case of Mid Week Lotto—The period of time from the date of drawing to the close of business on the second Tuesday after the draw (or where that Tuesday is a public holiday on the immediately preceding working day) in which a subscriber may make a claim on the Commission for any Division 1, 2 or 3 prize.

9.4 The Commission will not recognise any claim for a Division 1, 2 or 3 prize which is not lodged within the claim period and will not accept or recognise any reason for late lodgement or receipt by the Commission of any such claim.

9.5 Payment of Division 4 and 5 prizes may be made at the agent where the coupon was validated up to one (1) calendar month, or at Ahern's Branch Office for up to two (2) calendar months after the drawing date. Claims for prizes older than two (2) months must be forwarded to the Commission's office 334 Rokeby Road, Subiaco with postage for the remittance of the prize to be paid to the prize winner.

9.6 The Commission may from time to time fix a minimum guaranteed prize for Division 1 in any particular Lotto.

Rule 10.

Claims and Notification of Results.

10.1 The Commission will publish the results of each Lotto draw as soon as possible after each draw. The published results will advise:—

- (i) Numbers drawn.
- (ii) Amount of Prize Pool.
- (iii) The number of provisional prize winners in Divisions 1, 2 and 3 and the number of prize winners in Divisions 4 and 5.
- (iv) The value of each prize in Divisions 1, 2 and 3 (subject to claims in these divisions) and the value of each prize in Divisions 4 and 5.
- (v) The dates prizes are payable.
- (vi) Date and time the claim period expires.

10.2 In evaluating a Lotto coupon, the original part appearing on the microfilm shall be the valid and only part to be considered by the Commission in respect of such evaluation.

10.3 Winners of prizes in Divisions 1, 2 and 3 who have not presented their coupons for payment within two (2) weeks of the date of the drawing of that particular Lotto will be advised by post by the Commission to the name and address shown on the original part of the coupon, providing always and in the opinion of the Commission that a proper name and sufficient address is given in accordance with Rule 1.16 of these Rules to ensure safe delivery.

10.4 Notwithstanding that a Lotto coupon bears the name of a syndicate thereon, the Commission will only recognise the person whose name and address appears on the space provided on such coupon in accordance with Rule 1 of these Rules as the absolute owner thereof.

10.5 The subscriber shall accept all risks, losses, delays, errors or omissions which may occur in the ordinary course of delivery and the Commission or the agent shall be under no obligation to remit documents by registered post.

Rule 11.

General

11.1 Syndicate or group entries shall be permitted provided the Lotto coupon bears the name and full postal address in accordance with Rule 1.16 of these Rules, of the syndicate or group.

11.2 The Commission shall not be bound by any rule or agreement made between syndicate or group entrants.

11.3 Coupons bearing multiple addresses or which do not bear the name of the person authorised to receive any prize won by the syndicate or group may not be accepted by the Commission. (See 11.1).

11.4 If a Lotto coupon has been inadvertently received without complete details as provided in 1.16 and 11.1 of these Rules, and if that particular entry has won a prize or prizes, such prize or prizes will be withheld from mailing until the subscriber has completed a statutory declaration containing such information as may be required by the Commission and in a form approved by the Commission claiming the said prize and attaching the subscriber's part of the coupon.

11.5 If a coupon is inadvertently received by the Commission with several names and addresses in the space provided for this purpose and if that particular entry has won a prize or prizes, such prize or prizes shall be made payable (in accordance with these Rules) to the first names in the space and/or forwarded to the first address stated.

11.6 Where a subscriber's duplicate copy of a coupon has been inadvertently lost or destroyed and if that particular entry has won a prize, subscribers may be required to complete a statutory declaration to the satisfaction of the Commission before the prize will be paid.

Rule 12.

Time Limits

12.1 Lotto coupons shall reach the offices of the Commission in sufficient time to permit a microfilm of the original part of the coupon to be made and complete such formalities as may be required by the Auditor General prior to the drawing of that particular Lotto.

12.2 Lotto coupons shall be delivered to the office of the Commission by the prescribed time which shall be determined by the Commission from time to time.

12.3 Subscribers mailing Lotto coupons directly to the offices of the Commission shall do so in accordance with Rule 12.1.

Rule 13.

Decisions by the Commission

13.1 All decisions made by the Commission concerning a Lotto draw including the eligibility of the entries, the determination of prize winners and the amount and distribution of prize money and the meaning and effect of these Rules, shall be final and binding on all subscribers to such Lotto draw and on every person making a claim in respect thereto.

Appendix 1.
What You Can Win.

Winning Numbers	Prize Division.	Systems—Number of Prizes							
		7	8	9	10	11	12	13	14
6 correct and 2 supplementary numbers	1	—	1	1	1	1	1	1	1
	2	—	12	12	12	12	12	12	12
	3	—	—	6	12	18	24	30	36
	4	—	15	45	90	150	225	315	420
	5	—	—	20	80	180	320	500	720
6 correct and 1 supplementary number	1	1	1	1	1	1	1	1	1
	2	6	6	6	6	6	6	6	6
	3	—	6	12	18	24	30	36	42
	4	—	15	45	90	150	225	315	420
	5	—	—	20	60	120	200	300	420
6 correct	1	1	1	1	1	1	1	1	1
	3	6	12	18	24	30	36	42	48
	4	—	15	45	90	150	225	315	420
5 correct and 2 supplementary numbers	2	2	2	2	2	2	2	2	2
	3	—	1	2	3	4	5	6	7
	4	5	15	30	50	75	105	140	180
	5	—	10	40	90	160	250	360	490
5 correct and 1 supplementary number	2	1	1	1	1	1	1	1	1
	3	1	2	3	4	5	6	7	8
	4	5	15	30	50	75	105	140	180
	5	—	10	30	60	100	150	210	280
5 correct	3	2	3	4	5	6	7	8	9
	4	5	15	30	50	75	105	140	180
4 correct and 2 supplementary numbers	4	3	6	10	15	21	28	36	45
	5	4	16	36	64	100	144	196	256
4 correct and 1 supplementary number	4	3	6	10	15	21	28	36	45
	5	4	12	24	40	60	84	112	144
4 correct	4	3	6	10	15	21	28	36	45
3 correct and 2 supplementary numbers	5	4	9	16	25	36	49	64	81
3 correct and 1 supplementary number	5	3	6	10	15	21	28	36	45

R. M. INCE,
Secretary.

MENTAL HEALTH ACT 1962 (AS AMENDED).

Appeal Board.

Election of Elective Member.

In accordance with the provisions of the Mental Health (Administration) Regulations, 1965, nominations are called for the position of Elective Member of the Mental Health Act Appeal Board and the following dates have been fixed—

Close of Nominations—Tuesday, 19 November 1985 at noon.

Date of Election—Tuesday, 10 December 1985 at 5 p.m.

Nomination of Candidates.

(1) A nomination of a candidate for election as a member of the Appeal Board shall be made in writing and shall be signed by not less than three persons enrolled on the electoral roll to be used at the election;

(2) The nomination paper shall contain, also, the consent of the candidate to act, if elected, and shall be forwarded to the Returning Officer, State Electoral Department, The Atrium, 5th Floor, 170 St George's Terrace, Perth or P.O. Box F316, G.P.O. Perth, 6001 so as to reach him not later than 12 noon on the day fixed for the close of nominations;

(3) Nomination papers can be obtained from the Returning Officer.

Dated at Perth this 1st day of November, 1985.

J. E. TONKIN,
Returning Officer.

NOISE ABATEMENT ACT 1972.

Department of Conservation and Environment,
Perth, 21 October 1985.

N.C.S. 265/74, Vol. III.

THE appointment of Mr. L. D. Ryan as a local Noise Inspector under section 34 (1) of the Noise Abatement Act and the Noise Abatement (Appointment of Inspectors) Regulations to the City of Fremantle is hereby cancelled as from 1 November 1985.

RON DAVIES,
Minister for the Environment.

HEALTH ACT 1911.

Health Department of W.A.,
Perth, 1 November 1985.

P.H.D. 62/84.

THE appointment of Mr Dennis K. Gillam as a temporary Health Surveyor to the City of Canning is approved for the period effective from 14 October 1985 to 1 November 1985.

R. S. W. LUGG,
Acting Executive Director,
Public Health and
Scientific Support Services.

HEALTH ACT 1911.

Health Department of W.A.,
Perth, 1 November 1985.

P.H.D. 269/62.

1. The cancellation of the appointment of Mr Lukas Dermot Ryan as a Health Surveyor to the City of Fremantle is notified with effect from 1 November 1985.

2. The appointment of Mr Samuel Bryan Westacott as a Health Surveyor to the City of Fremantle for the period from 7 October 1985 to 7 April 1987 is approved.

3. The appointment of Mr Geoffrey Herbert Rice as a Health Surveyor to the City of Fremantle from 11 November 1985 to 20 December 1985 is approved.

4. The appointment of Mr William Alexander Barnes as a Health Surveyor to the City of Fremantle from 4 November 1985 to 20 December 1985 is approved.

R. S. W. LUGG,
Acting Executive Director,
Public Health and
Scientific Support Services.

HEALTH ACT 1911.

Health Department of W.A.,
Perth, 1 November 1985.

P.H.D. 1746/62.

THE cancellation of the appointment of Mr. John Miles Howell as a Health Surveyor to the City of Gosnells is notified effective from 6 September 1985.

The appointment of Mr. Ross Lindsay Wells as a Health Surveyor to the City of Gosnells is approved effective from 7 October 1985.

R. S. W. LUGG,
Acting Executive Director,
Public Health and
Scientific Support Services.

HEALTH ACT 1911.

Health Department of W.A.,
Perth, 1 November 1985.

P.H.D. 1522/62.

THE cancellation of the appointment of Mr. Ross Lindsay Wells as a Health Surveyor to the Town of Armadale is hereby notified effective from 4 October 1985.

R. S. W. LUGG,
Acting Executive Director,
Public Health and
Scientific Support Services.

HEALTH ACT 1911.

Health Department of W.A.,
Perth, 1 November 1985.

P.H.D. 1760/62; Ex. Co. 3000.

HIS Excellency the Governor in Executive Council has approved pursuant to the provision of section 119 of the Health Act 1911, the use of Reserve No. 19966 (Cranbrook Lot 289) as a rubbish disposal site by the Shire of Cranbrook.

R. S. W. LUGG,
Acting Executive Director,
Public Health and
Scientific Support Services.

HEALTH ACT 1911.

Health Department of W.A.,
Perth, 1 November 1985.

P.H.D. 263/67.

THE appointment of Mr. Sydney Alexander McCallum as a Relieving Health Surveyor to the Shire of Murray for the period effective from 20 September 1985 to 13 December 1985 is approved.

R. S. W. LUGG,
Acting Executive Director,
Public Health and
Scientific Support Services.

HOSPITALS ACT 1927.

Health Department of W.A.,
Perth, 30 October 1985.

QD 1.9.

HIS Excellency the Governor in Executive Council has accepted under the provisions of the Hospitals Act 1927, the resignation of the following members of the Quadriplegic Centre Board:

Messrs. D. J. Steele, R. J. Inglis.

J. C. McNULTY,
Commissioner of Health.

HOSPITALS ACT 1927.

Health Department of W.A.,
Perth, 30 October 1985.

LS 1.9.

HIS Excellency the Governor in Executive Council has appointed under the provisions of the Hospitals Act 1927, Mr. R. J. Marshall as a member of the Lakes Hospital Board for the period ending 30 September 1986.

J. C. McNULTY,
Commissioner of Health.

HOSPITALS ACT 1927.

Health Department of W.A.,
Perth, 30 October 1985.

YG 1.9.

HIS Excellency the Governor in Executive Council has appointed under the provisions of the Hospitals Act 1927, Mrs. R. L. Anderson as a member of the Yalgoo District Hospital Board for the period ending 30 September 1986.

J. C. McNULTY,
Commissioner of Health.

HOSPITALS ACT 1927.

Health Department of W.A.,
Perth, 30 October 1985.

PL 1.9.

HIS Excellency the Governor in Executive Council has appointed under the provisions of the Hospitals Act 1927, the following persons as members of the J. T. Pollard Convalescent Hospital Board for the period ending 31 October 1986.

Mesdames A. E. McLeod, J. Monger.

J. C. McNULTY,
Commissioner of Health.

HOSPITALS ACT 1927.

Health Department of W.A.,
Perth, 30 October 1985.

MW 1.9.

HIS Excellency the Governor in Executive Council has appointed under the provisions of the Hospitals Act 1927, Mr J. E. Lydiard as a member of the Morawa District Hospital Board for the period ending 30 September 1986.

J. C. McNULTY,
Commissioner of Health.

MEDICAL ACT 1894.

In the matter of the Medical Act 1894 and amendments and in the matter of Peter Christopher Natrass, Medical Practitioner of 18 Kings Park Road, West Perth, Western Australia.

THE Medical Board of Western Australia having held an Inquiry into allegations of improper conduct in a professional respect under section 13(1)(b) of the Medical Act 1894 on 8 October 1985, in accordance with the Act and having heard and considered the evidence adduced before the Inquiry duly found as follows:

1. That it was proved to the satisfaction of the Board that Dr. Peter Christopher Natrass had been guilty of improper conduct in a professional respect.
2. That Dr. Peter Christopher Natrass be reprimanded.

Dated at Perth this 8th day of October, 1985.

By Order of the Medical Board of Western Australia.

K. I. BRADBURY,
Registrar.

HEALTH ACT 1911.

Town of Armadale.

Model By-laws—Series "A".

WHEREAS under the provisions of the Health Act 1911, a Local Authority may make or adopt by-laws, and may alter, amend or repeal any by-laws so made or adopted; now, therefore, the Town of Armadale being a Local Authority within the meaning of the Act and having adopted the Model By-laws described as Series "A" as reprinted pursuant to the reprinting of Regulations Act 1954, in the *Government Gazette* on 17 July 1963, doth hereby resolve and determine that the said adopted by-laws shall be amended as follows:—

Part 1—General Sanitary Provisions.
Method of Disposal of Rubbish.

By-law 19 (4)—Delete the existing Schedule and insert the following in lieu thereof:—

The driver of a vehicle upon entry on land set aside by the Council for the purpose of depositing refuse, shall make payment of a fee as follows:—

	\$
(a) Per car, utility or single axle trailer, arising from domestic, residential, industrial or commercial premises within the Town of Armadale provided that persons who are ratepayers or occupiers produce the identification card as issued by the Town of Armadale.	Nil
(b) Per car, utility or single axle trailer with sides not more than 610 mm high, arising from premises outside the Town of Armadale.	3.00
(c) Trucks not exceeding 2 tonnes aggregate weight	7.00
(d) Tandem axle trailers and trailers with sides more than 610 mm high	7.00
(e) "Garden Bags", arising from commercial operations within or from outside the Town of Armadale	Per Bag 0.50
(f) Trucks not exceeding 4 tonnes aggregate weight	12.00
(g) Trucks exceeding 4 tonnes aggregate weight single axle	19.00
(h) Trucks exceeding 8 tonnes aggregate weight dual axle	31.00
(i) Compaction vehicles, load capacity not exceeding 10 cubic metres ...	50.00
(j) Compaction vehicles—load capacity exceeding 10 cubic metres, but not exceeding 20 cubic metres	70.00
(k) Compaction vehicles—load capacity exceeding 20 cubic metres but not exceeding 30 cubic metres	90.00
(l) Compaction vehicles—load capacity exceeding 30 cubic metres but not exceeding 40 cubic metres	100.00
(m) Compaction vehicles—load exceeding 40 cubic metres	115.00
(n) Bulk bins not exceeding 5 cubic metres	18.00
(o) Bulk bins—exceeding 5 cubic metres but not exceeding 10 cubic metres	31.00
(p) Bulk bins—exceeding 10 cubic metres but not exceeding 20 cubic metres	44.00
(q) Bulk bins—exceeding 20 cubic metres but not exceeding 30 cubic metres	50.00
(r) Bulk bins—exceeding 30 cubic metres	60.00
(s) Articulated vehicles	50.00
(t) Motor Vehicle Bodies:—	
(i) Arising from industrial or commercial premises within the Town of Armadale and from any residential, commercial or industrial premises outside the Town of Armadale	24.00
(ii) Arising from residential premises within the Town of Armadale, provided that persons who are ratepayers or occupiers produce the identification card as issued by the Town of Armadale	5.00

- (u) Swill and semi-liquid wastes:—
- | | |
|---|------|
| (i) per 200 litre drum..... | 3.00 |
| (ii) bulk truck \$6.00 extra over cost of aggregate weight requirement. | |

Passed by Resolution of the Council of the Town of Armadale at a meeting on the 16th day of September, 1985.

The Common Seal of the Town of Armadale was hereunto affixed on the 17th day of September, 1985.

[L.S.]

I. K. BLACKBURN,
Mayor.

J. W. FLATOW,
Town Clerk.

Confirmed—

R. S. W. LUGG,
Acting Executive Director,
Public Health and
Scientific Support Services.

Approved by His Excellency the Governor in Executive Council this 29th day of October, 1985.

G. PEARCE,
Clerk of the Council.

HEALTH ACT 1911 (AS AMENDED).

Shire of Serpentine-Jarrahdale.

By-laws relating to Rubbish Facilities.

IN pursuance of the powers conferred upon it by the abovementioned Act and of all the other powers enabling it, the Council of the abovementioned municipality hereby records having resolved on 5 July 1985 to make and submit for the approval of the Governor the following amendments to its by-laws relating to Rubbish Facilities as published in the *Government Gazette* on 10 June 1983, and as amended as published in the *Government Gazette* on 6 July 1984:

Delete By-law 8 paragraphs (b) to (o) inclusive; and the following paragraphs be substituted:

	\$
(b) per car, utility or single axle trailer with sides not more than 610 mm high, arising from industrial or commercial premises and from residential premises outside the Shire of Serpentine-Jarrahdale.....	3.00
(c) utilities and light trucks, one tonne—two tonne.....	6.00
(d) tandem axle trailers and trailers with sides more than 610 mm high, arising from an industrial or commercial premises within the Shire of Serpentine-Jarrahdale and from any residential commercial or industrial premises outside the Shire of Serpentine-Jarrahdale	10.00
(e) trucks not exceeding four tonnes aggregate weight	10.00
(f) trucks exceeding four tonnes aggregate weight single axle	16.00
(g) trucks exceeding eight tonnes aggregate weight dual axle.....	25.00
(h) compactor vehicle or bins—load capacity not exceeding 10 cubic metres.	40.00
(i) compactor vehicle—load capacity exceeding 10 cubic metres.....	55.00
(j) bulk bins exceeding three cubic metres, but not exceeding six cubic metres.....	15.00
(k) bulk bins exceeding six cubic metres but not exceeding 15 cubic metres ..	25.00
(l) bulk bins exceeding 15 cubic metres.....	35.00
(m) articulated vehicles.....	45.00
(n) motor vehicle bodies—	
(a) arising from within the Shire—	
(i) from Commercial or Industrial.....	20.00
(ii) from Residential.....	5.00
(b) from any other source	20.00

(o) swill and semi-liquid wastes—	\$
(i) per 200 litre drum	3.00
(ii) bulk truck \$4.00 extra over cost of aggregate weight requirements	

Passed at a meeting of the Shire of Serpentine-Jarrahdale Council held on 5 July 1985.
The Common Seal of the Shire of Serpentine-Jarrahdale was hereunto affixed pursuant to the resolution of Council in the presence of—

[L.S.]

H. C. KENTISH,
President.

N. D. FIMMANO,
Shire Clerk.

Confirmed.

R. S. W. LUGG,
Acting Executive Director,
Public Health and
Scientific Support Services.

Approved by His Excellency the Governor in Executive Council this 29th day of October, 1985.

G. PEARCE,
Clerk of the Council.

HOSPITALS ACT 1927.
HOSPITALS (SERVICES CHARGES) AMENDMENT
REGULATIONS (No. 7) 1985.

MADE by His Excellency the Governor in Executive Council.

Citation.	1. These regulations may be cited as the Hospitals (Services Charges) Amendment Regulations (No. 7) 1985.
Commence- ment.	2. These regulations shall come into operation on 7 November 1985.
Principal regu- lations.	3. In these regulations the Hospitals (Services Charges) Regulations 1984* are referred to as the principal regulations.
Schedule amended.	4. The Schedule to the principal regulations is amended in Part I— (a) in item 1. (c), by deleting “\$13.65” and substituting the following— “ \$14.10 ”; (b) in item 1. (d), by deleting “\$51.20” and “\$45.20” and substituting the following respectively— “ \$51.65 ” and “ \$45.65 ”; (c) in item 3, by deleting “\$51.20” and “\$45.20” and substituting the following respectively— “ \$51.65 ” and “ \$45.65 ”; and (d) in item 4, by deleting “\$12.45” and substituting the following— “ \$12.90 ”.

By His Excellency's Command,
G. PEARCE,
Clerk of the Council.

*Published in the *Government Gazette* on 27 January 1984 at pp. 231-234 and amended from time to time thereafter.

POLICE ACT 1892-1982.

THE following abandoned and unclaimed property will be sold by Public Auction at Leonora Police Station on Saturday, 9 November 1985 at 9.30 a.m.

Conditions of Sale.

- The highest bidder shall be the purchaser.
- The vendor shall have the right to bid by the auctioneer or the vendor's agent for any lot offered.
- The auctioneer may, without giving any reason, therefore refuse to accept the bid of any person or persons and may decline the offer for any lot or withdraw any lot or lots from the sale.
- Should any dispute arise as to any bid, the relevant lot or lots may at the option of the auctioneer be put up again and resold.
- No allowance or refunds will be made nor will any buyer be permitted to reject any lot on the ground that it is not correctly described; the said lots are to be taken with all faults (if any) and will be at the buyer's risk on the fall of the hammer.
- All goods which have been paid for in full must be removed by the purchaser at the purchaser's expense by the close of the sale.
- Time shall be the essence of the sale of any lot.
- Whilst every care has been taken in the description of the property the auctioneer and/or vendor accept NO RESPONSIBILITY for any misdirection and make no warranty whatsoever. Descriptions are approximate and intended only as a guide to prospective purchasers.
- Payment strictly on fall of the hammer.

ONE (1) Holden Utility 1982 Model, White Colour, Manual Transmission, poor condition (accident damage).
Registration Northern Territory 265-456.

ALBANY PORT AUTHORITY ACT 1926-1979.

Notice.
Application to Lease.

IN accordance with the provision of section 25 of the Albany Port Authority Act 1926-1979, it is hereby advertised that an application has been received from The Mission to Seamen for the lease of Lot 12 of Port land vested in the Albany Port Authority for a period exceeding three years for the purpose of establishing premises for the welfare of visiting seamen.

Dated this 26th day of September, 1985.

B. J. E. HUDSON,
Managing Secretary.

ALBANY PORT AUTHORITY ACT 1926.

Office of Minister for Transport,
Perth, 1 November 1985.

IT is hereby notified for general information that His Excellency the Governor in Executive Council has been pleased, under the provisions of the Albany Port Authority Act 1926, to appoint:

Basil Charles Bolt
as Chairman of the Albany Port Authority for a term of one year expiring on 31 October 1986; and

Basil Charles Bolt
William John Plewright
Walter John Pettit
Thomas Hayes Blake
Geoff Davy

as Members of the Albany Port Authority for a term of 3 years expiring on 31 October 1988.

B. MARSHALL,
Acting Administrative Officer
to Minister for Transport.

BUNBURY PORT AUTHORITY ACT 1909-1979.

Notice.
Application for Lease.

IN accordance with the provisions of section 25 of the Bunbury Port Authority Act 1909-1979, it is hereby advertised that an application has been received from Caltex Oil (Australia) Pty. Limited for the lease of Lot 391 and Portion of Lot 445 within the port area for a period exceeding three years for the storage of Petroleum Products.

Dated this 15th day of October, 1985.

B. P. CUNNINGHAM,
Managing Secretary.

BUNBURY PORT AUTHORITY.

Notice.
Application for Lease.

IN accordance with the provisions of section 25 of the Bunbury Port Authority Act 1909-1979, it is hereby advised that an application has been received from Craven Marine Services for the lease of an area of land within the Port Area for a period exceeding three years for the purpose of a Boat Building and Repair Industry.

Dated this 25th day of October, 1985.

B. P. CUNNINGHAM,
Managing Secretary.

PORT HEDLAND PORT AUTHORITY ACT 1970.

Office of the Minister for Transport,
Perth, 1 November 1985.

IT is hereby notified for general information that His Excellency the Governor in Executive Council has approved the following appointments under the provisions of sections 6 and 9 of the Port Hedland Port Authority Act 1970:

- (1) as Members of the Port Hedland Port Authority, each for a term of 3 years expiring on 31 October, 1988

John Alister Haynes
Walter Alfred Kober
Peter George Hardie
George William Stuart
Paul Richard Summers

- (2) as Chairman of the Port Hedland Port Authority for a term of 3 years expiring on 31 October 1988

John Alister Haynes

and

- (3) as deputy members of the Port Hedland Port Authority, each for a term of 3 years expiring on 31 October 1988:—

Leonard A. Dean—as a deputy member to G. W. Stuart

and

Derek J. Miller—as deputy member to W. A. Kober.

B. MARSHALL,
Acting Administrative Officer
to Minister for Transport.

FISHERIES ACT 1905.

Notice No. 209.

F&W 496/84.

PURSUANT to sections 9 and 11 of the Act I hereby prohibit the taking of all species of fish by means of otter trawling in Western Australian waters off the Kimberley coastline specified in the schedule hereto from 1000 hours on 1 December in each year to 1000 hours on 7 April.

Fisheries Notice No. 169 published in the *Government Gazette* of 9 August 1985 is hereby cancelled

H. D. EVANS,
Minister for Fisheries.

Schedule.

All Western Australian waters of the Indian ocean and the Timor Sea off the Kimberley coastline lying east of longitude 123° 45'E.

FISHERIES ACT 1905.

(Sections 9 and 11.)

Notice No. 210.

FD 511/70.

I HEREBY give notice pursuant to section 9 and section 11 of the Fisheries Act 1905, that the taking of fish by means of nets specified in the Schedule is prohibited from 1 November in any year to the following 31 January.

H. D. EVANS,
Minister for Fisheries.

Schedule.

- (a) All the waters of King Sound south east of a line drawn from a point on the high water mark on the western foreshore of the Sound, north-east through Point Torment across Stokes Bay to a point on the high water mark on the eastern foreshore of the Sound.
- (b) All the waters of the May, Meda, Robinson and Fraser Rivers, other rivers and tidal creeks flowing into that part of King Sound defined by (a).

FISHERIES ACT 1905.

Part IIIB—Processing Licenses.

FD 845/85.

THE Public is hereby notified that I have issued a permit to Worldwide Seafoods, 19 Charleson Street, Myaree, to establish a processing establishment to process fish in pursuance of the provisions of section 35C of the Fisheries Act 1905, at 1 Prichard Street, O'Connor, subject to the following conditions:

That the processing establishment—

1. Shall comply with the requirements of the Fisheries Act 1905 and all Regulations, Orders in Council and Notices and Ministerial Directions issued thereunder.
2. Shall not be used for processing rock lobsters, abalone, tuna or salmon.
3. Shall comply with the requirements of the Health Act 1911.

4. Shall comply with the requirements of any town planning scheme or interim development order gazetted under the provisions of the Town Planning and Development Act 1928, or the Metropolitan Region Town Planning Scheme Act 1959.
5. Shall be registered as an export establishment pursuant to the provisions of the Export (Fish) Regulations made under the provisions of the Customs Act 1901 and the Commercial (Trade Descriptions) Act 1905 of the Parliament of the Commonwealth should it be used to process fish for export.
6. Shall not be used for the processing of marron (*Cherax tenuimanus*) unless a license is held under section 39C of the Fisheries Act 1905.

In accordance with the provisions of section 35K, any person aggrieved by this decision may, within 14 days after publication of this notice, appeal against the decision or order by serving on the Minister for Fisheries a statement in writing on the grounds of their appeal.

B. K. BOWEN,
Director of Fisheries.

FISHERIES ACT 1905.

(Sections 9 and 11.)

Notice No. 200.

F.D. 728/74.

PURSUANT to section 9 and section 11 of the Fisheries Act 1905, I hereby declare that—

- (a) the taking of fish by means of nets in the waters specified in Column 1 of the Schedule is prohibited at all times other than the times specified in relation thereto in Column 2 of the Schedule; but
- (b) the species listed in Column 3 of the Schedule may be taken at the times shown in those waters by means specified in relation thereto in Column 4 of the Schedule;
- (c) the notice relating to those portions of Western Australian waters specified in the Schedule below published in the *Government Gazette* on 23 November 1984, is hereby cancelled.

H. D. EVANS,
Minister for Fisheries.

Schedule.

Column 1 Waters where Fishing Restrictions Apply	Column 2 Permitted Times	Column 3 Permitted Species	Column 4 Permitted Means
Area 1—Preston Beach All that portion of Western Australian waters bounded on the west by a line 400 metres from high water mark, on the north by an east-west line through a post on the foreshore 800 metres northerly from the northwest corner of Lot 1 of Wellington Location 1321 as shown on Lands Titles Office Deposited Diagram 20707, on the east by the high water mark and on the south by an east-west line through a post on the foreshore 800 metres southerly from the southwest corner of Lot 1 aforesaid.	Nil.....	Crabs at any time	(a) drop nets and (b) hand scoop nets
Area 2—Myalup Beach..... All that portion of the Indian Ocean at Myalup Beach extending along the foreshore 200 metres in each direction along the high water mark from a point on the foreshore fronting the western extremity of Myalup Road (being road number 9768) and to a width seawards 400 metres from the high water mark.	Nil.....	Crabs at any time	(a) drop nets; and (b) hand scoop nets
Area 3—Binningup Beach..... All that portion of the Indian Ocean at Binningup Beach bounded by lines starting from a point on the high water mark situated on the prolongation westerly of the midline of Quartermaine Court, Binningup and extending generally southerly along the high water mark to a point situated on the intersection of the high water mark with the westerly prolongation of the midline of Valentine Road, Binningup thence westerly 400 metres seaward along that prolongation thence northerly and 400 metres seaward from every point on the high water mark to a point situated 400 metres seaward on the prolongation westerly of the midline of Quartermaine Court to the starting point.	Nil.....	Crabs at any time	(a) drop nets; and (b) hand scoop nets

SCHEDULE—*continued.*

Column 1 Waters where Fishing Restrictions Apply	Column 2 Permitted Times	Column 3 Permitted Species	Column 4 Permitted Means
<p>Area 4—Binningup Beach.....</p> <p>All that portion of the Indian Ocean at Binningup Beach bounded by lines starting from a point on the high water mark situated on the prolongation westerly of the northern boundary of Recreation Reserve No. 34630 extending generally southerly along the high water mark to a point situated on the intersection of the high water mark with the westerly prolongation of the midline of Quartermaine Court Binningup thence westerly 400 metres seaward along that prolongation thence northerly and 400 metres seaward from every point on the high water mark to a point situated 400 metres seaward on the prolongation westerly of the northern boundary of Recreation Reserve No. 34630 to the starting point.</p>	<p>The period commencing on 16 February in any year and ending on 14 December next following, with the exception of all Saturdays, Sundays and public holidays falling between 16 February and 25 April inclusive, in any year.</p>	<p>Crabs at any time</p>	<p>(a) drop nets; and (b) hand scoop nets</p>
<p>Area 5—The Deadwater.....</p> <p>All that portion of water being part of the old channel entrance to Leschenault Inlet and known as the "Deadwater" including the waters of the Koombana Channel connecting the Deadwater with Koombana Bay.</p>	<p>Nil.....</p>	<p>Prawns at any time</p>	<p>(a) hand trawl nets; (b) hand scoop nets; and (c) dip nets</p>
		<p>Crabs at any time</p>	<p>(a) drop nets; and (b) hand scoop nets</p>
<p>Area 6—Bunbury Harbour Basin.....</p> <p>All the waters of the Bunbury Harbour Basin inshore from a line between the westernmost end of the southern groyne and the westernmost end of the northern groyne at the harbour entrance.</p>	<p>Nil.....</p>	<p>Prawns at any time</p>	<p>(a) hand trawl nets; (b) hand scoop nets; and (c) dip nets</p>
		<p>Crabs at any time</p>	<p>(a) drop nets; and (b) hand scoop nets</p>
<p>Area 7—Collie River and Leschenault Inlet.....</p> <p>The waters of the Collie River and all its tributaries and all that proportion of Leschenault Inlet lying within a radius of 400 metres of the northernmost extremity of Bar Island.</p>	<p>Nil.....</p>	<p>Prawns at any time</p>	<p>(a) hand trawl nets; (b) hand scoop nets; and (c) dip nets</p>
		<p>Crabs at any time</p>	<p>(a) drop nets; and (b) hand scoop nets</p>
		<p>Marron during the period commencing at 6 p.m. on 15 December in any year and ending on 30 April next following.</p>	<p>(a) drop nets; and (b) hand scoop nets</p>
<p>Area 8—Channel Entrance to Leschenault Inlet.....</p> <p>The waters of the Channel connecting Leschenault Inlet to the sea, known as "The Cut" bounded on the east by a line commencing at a post on the north-eastern extremity of Turkey Point and extending generally northerly to a post on the southeasternmost extremity of an unnamed point on the northern bank of the channel, including the whole of the waters of Koombana Bay lying within a radius of 400 metres of the northern groyne on the seaward entrance of the Channel.</p>	<p>Nil.....</p>	<p>Prawns at any time</p>	<p>(a) hand trawl; (b) hand scoop nets; and (c) dip nets</p>
		<p>Crabs at any time</p>	<p>(a) drop nets; and (b) hand scoop nets</p>
<p>Area 9—Preston River.....</p> <p>The waters of the Preston River and all its tributaries from the railway bridge near the Preston River mouth upwards to its source.</p>	<p>Nil.....</p>	<p>Prawns at any time</p>	<p>(a) hand trawl nets; (b) hand scoop nets; and (c) dip nets</p>
		<p>Crabs at any time</p>	<p>(a) drop nets; and (b) hand scoop nets</p>
		<p>Marron during the period commencing at 6 p.m. on 15 December in any year and ending on 30 April next following.</p>	<p>(a) drop nets; and (b) hand scoop nets</p>

SCHEDULE—*continued.*

Column 1 Waters where Fishing Restrictions Apply	Column 2 Permitted Times	Column 3 Permitted Species	Column 4 Permitted Means
Area 10—Leschenault Inlet and Preston River Mouth..... The waters of Leschenault Inlet and the mouth of the Preston River upstream to the railway bridge, excepting the areas defined in parts 7 and 8 of this Schedule.	The period commencing on 1 April in any year and ending 30 September next following, from the hour of 7 in the forenoon on each Monday in each week until the hour of 8 in the forenoon on the Saturday next following; and the period commencing on 1 October in any year until 31 March next following, from the hour of 5 in the forenoon on each Monday in each week until the hour of 8 in the forenoon on the Saturday next following.	Prawns at any time Crabs at any time	(a) hand trawl nets; (b) hand scoop nets; and (c) dip nets (a) hand scoop nets; and (b) drop nets.
Area 11—Hungry Hollow (Bunbury)..... The waters in the vicinity of Bunbury known as "Hungry Hollow" being those waters lying between the western extensions of Clifton Street and Beach Road, in the City of Bunbury, and within a distance of 800 metres measured regularly from high water mark.	Nil.....	Crabs at any time	(a) drop nets; and (b) hand scoop nets
Area 12—Capel River..... The waters of the Capel River and all its tributaries.	Nil.....	Prawns at any time Crabs at any time Marron during the period commencing at 6 p.m. on 15 December in any year and ending on 30 April next following.	(a) hand trawl nets; (b) hand scoop nets; and (c) dip nets (a) drop nets; and (b) hand scoop nets (a) drop nets; (b) and scoop nets
Area 13—Peppermint Grove Beach (Capel Shire) All that portion of the Indian Ocean at Peppermint Grove beach (Capel Shire) bounded by lines starting from a point on the high water mark situated on the prolongation northwesterly of the southernmost boundary of Lot 11 (Wellington Location 531) adjacent to McCourt Place, extending generally north-easterly along the high water mark to a point situated on the intersection of the high water mark with the prolongation northwesterly of the mid line of Cowrie Court, Peppermint Grove Beach Estate thence north-westerly 400 metres seaward along that prolongation thence generally south-westerly and 400 metres from every point on the high mark to a point situated 400 metres seaward on the prolongation northwesterly of the southernmost boundary of Lot 11 (Wellington Location 531) thence south-easterly to the starting point.	The period commencing on 16 February in any year and ending on 14 December next following with the exception of all Saturdays, Sundays and public holidays falling between 16 February and 25 April inclusive, in any year.	Crabs at any time	(a) drop nets; and (b) hand scoop nets
Area 14—Forrest Beach (Capel Shire)..... All that portion of the Indian Ocean at Forrest Beach (Capel Shire) bounded by the lines starting from the point situated at the intersection of the northwesterly prolongation of the northeastern boundary of Sussex Location 53 and the high water mark extending northwesterly 400 metres, thence generally southwesterly 300 metres parallel to and 400 metres seaward of every point on the high water mark, thence southeasterly to the high water mark and thence northeasterly along that high water mark to the starting point.	The period commencing 16 February in any year and ending on 14 December next following with the exception of all Saturdays, Sundays, and public holidays falling between 16 February and 25 April, inclusive, in any year.	Crabs at any time	(a) drop nets; and (b) hand scoop nets
Area 15—Wonnerup Inlet and the Deadwater The waters of Geographe Bay within a radius of 400 metres of the centre of the mouth of the Wonnerup Inlet, the waters of the Deadwater and the waters of Wonnerup Inlet downstream from the floodgates located adjacent to the southwest boundary of Wonnerup Sub Lots 67 and 68.	Nil.....	Prawns at any time Crabs at any time	(a) hand trawl nets; (b) hand scoop nets; and (c) dip nets (a) drop nets; and (b) hand scoop nets

SCHEDULE—*continued.*

Column 1 Waters where Fishing Restrictions Apply	Column 2 Permitted Times	Column 3 Permitted Species	Column 4 Permitted Means
Area 16—Busselton Jetty..... The waters within 800 metres of any part of the Busselton Jetty.	Nil.....	Crabs at any time	(a) drop nets; and (b) hand scoop nets
Area 17—Guerin Street-Dolphin Road, Busselton..... The waters of Geographe Bay, bounded by lines starting from a point on high water mark situated in prolongation northerly of the midline of Guerin Street, Busselton and extending generally westerly along the high water mark to a point situated on the intersection of high water mark with the prolongation northerly of the midline of Dolphin Road, Busselton, thence northerly 400 metres along that prolongation, thence generally easterly and 400 metres from every point on the high water mark to a point situated 400 metres seaward of a prolongation northerly of the midline of Guerin Street, Busselton, thence southerly to the starting point.	Nil.....	Crabs at any time	(a) drop nets; and (b) hand scoop nets
Area 18—Dolphin Road to Siesta Park, Busselton..... The waters of Geographe Bay bounded by lines starting on a point on the high water mark situated in prolongation northerly of the midline of Dolphin Road, Busselton and extending generally westerly along the high water mark to a point situated on the intersection of the high water mark with the prolongation northerly of the western boundary of lot 45 of Sussex Location 5 on Land Titles Office diagram 30176, approximately 1 000 metres west of the Siesta Park Groyne, Busselton, thence northerly 400 metres seaward along that prolongation, thence generally easterly and 400 metres from every point on the high water mark to a point situated 400 metres seaward on a prolongation northerly of the midline of Dolphin Road, Busselton, thence southerly to the starting point.	The period commencing on 16 February in any year and ending on 14 December next following with the exception of all Saturdays, Sundays and public holidays falling between 16 February and 25 April inclusive, in any year.	Crabs at any time	(a) drop nets; and (b) hand scoop nets
Area 19—Dunsborough..... The waters of Geographe Bay bounded by lines starting on a point on the high water mark situated in prolongation northerly of the western boundary of Sussex Location 3976 at Quindalup and extending generally northwesterly along the high water mark to a point situated on the southernmost extremity of Bird Rock, thence northerly 400 metres seawards of the high water mark, thence generally southeasterly 400 metres from every point on the high water mark to a point situated 400 metres seaward on prolongation northerly of the western boundary of Sussex Location 3976 at Quindalup, thence southwesterly to the starting point.	The period commencing on 16 February in any year and ending on 14 December next following with the exception of all Saturdays, Sundays and public holidays falling between 16 February and 25 April inclusive, in any year.	Crabs at any time	(a) drop nets; and (b) hand scoop nets

LAND ACT 1933.

Reserves.

Department of Lands and Surveys,
Perth, 1 November 1985.

HIS Excellency the Governor in Executive Council has been pleased to set apart as Public Reserves the land described below for the purposes therein set forth.

File No. 3435/981.

YURABI.—No. 39301 (Use and Benefit of Aboriginal Inhabitants). Location No. 30 (139.752 3 hectares). (Original Plan 16214, Plan Noonkanbah 1:250 000 (near Fitzroy Crossing).)

File No. 2180/982.

YURABI.—No. 39302 (Use and Benefit of Aboriginal Inhabitants). Location No. 32 (4 073.428 7 hectares). (Original Plan 16230 Plans Mt Ramsay and Noonkanbah 1:250 000 (Great Northern Highway near Christmas Creek).)

B. L. O'HALLORAN,
Under Secretary for Lands.

Recreation" to comprise Kwinana Lot E33, as shown bordered in red on Lands and Surveys Diagram 87137, in lieu of Lot E28 and of its area being reduced to 3.461 1 hectares accordingly. (Plan Peel 2 000 11.32 (Parsons Avenue, Parmelia).)

B. L. O'HALLORAN,
Under Secretary for Lands.

AMENDMENT OF RESERVE.

Department of Lands and Surveys,
Perth, 1 November 1985.

File No. 862/980.

HIS Excellency the Governor in Executive Council has been pleased to approve, under section 37 of the Land Act 1933 of the amendment of Reserve No. 36562 (at Kwinana) "Public

AMENDMENT OF BOUNDARIES.

City of Stirling.

Department of Lands and Surveys,
Perth, 1 November 1985.

Corres. No. 676/983.

IT is hereby notified for general information that His Excellency the Governor in Executive Council has been pleased to approve under section 10 of the Land Act 1933 the amendment of the boundaries of the localities of Gwelup, Stirling and Balcatta as shown in black on Miscellaneous Plan 1210 (Sheets 11 and 15).

B. L. O'HALLORAN,
Under Secretary for Lands.

AMENDMENT OF BOUNDARIES AND THE
CREATION OF LOCALITY.

Shire of Esperance.

Department of Lands and Surveys,
Perth, 1 November 1985.

Corres. No. 1990/984.

IT is hereby notified for general information that His Excellency the Governor in Executive Council has been pleased to approve under section 10 of the Land Act 1933 of the amendment to the boundaries of the locality of Nulsen, in the Shire of Esperance, and the naming of the locality of Sinclair as depicted on Miscellaneous Plan No. 523.

B. L. O'HALLORAN,
Under Secretary for Lands.

NAMING OF STREET.

Shire of Albany.

Department of Lands and Surveys,
Perth, 1 November 1985.

Corres. No. 3948/76.

IT is hereby notified for general information that His Excellency the Governor in Executive Council has been pleased to approve under section 10 of the Land Act 1933, of the name of Progress Road being applied to all that portion of road bounded by lines starting from the easternmost, northeastern corner of Plantagenet Location 6261, as surveyed and shown on Lands and Surveys Original Plan 15063, and extending 179 degrees 55 minutes, 86.31 metres; thence 102 degrees 15 minutes, 20.59 metres; thence 359 degrees 55 minutes 35.4 metres and thence northwesterly to the starting point.

(Public Plan Albany and Environs 1:2 000 09.40.)

B. L. O'HALLORAN,
Under Secretary for Lands.

CHANGE OF NAME OF STREETS.

Shire of Albany.

Department of Lands and Surveys,
Perth, 1 November 1985.

Corres. No. 3948/76.

IT is hereby notified for general information that his Excellency the Governor in Executive Council has been pleased to approve, under section 10 of the Land Act 1933, of the change of street names in the Shire of Albany as set out in the Schedule hereunder.

Schedule.

- (a) Portion of Green Island Road to Frenchman Bay Road being all that portion of Green Island Road bounded by lines starting southernmost, southwestern corner of the northeastern severance of Plantagenet Location 6680 and extending 149 degrees 2 minutes, 23.44 metres; thence 269 degrees 55 minutes, 46.61 metres; thence 329 degrees 2 minutes, 23.44 metres and thence 89 degrees 55 minutes, 46.61 metres to the starting point, as surveyed and shown on Lands and Surveys Original Plan 15064.
- (b) Portion of Green Island Road to Frenchman Bay Road being all that portion of Green Island Road bounded by lines starting from a point situate 179 degrees 55 minutes, 42.85 metres from the northwestern corner of the northern severance of Lot 27 of Plantagenet Location 24, as shown on Land Titles Office Plan 85, and extending 179 degrees 55 minutes, 77.93 metres; thence 329 degrees 2 minutes, 39.19 metres; thence 359 degrees 55 minutes, 77.93 metres and thence 149 degrees 2 minutes, 39.19 metres to the starting point, as surveyed and shown on Lands and Surveys Original Plan 15064.

(Public Plan Albany and Environs 1:2 000 09.40.)

B. L. O'HALLORAN,
Under Secretary for Lands.

NAMING AND CHANGE OF NAME OF STREETS.

Shire of Albany.

Department of Lands and Surveys,
Perth, 1 November 1985.

Corres. No. 3948/76.

IT is hereby notified for general information that His Excellency the Governor in Executive Council has been pleased to approve under section 10 of the Land Act 1933, of the naming of Mowforth Road, Green Island Road, Basil Road, Bethel Way and Boccomazzo Road and the change of name of portion of Frenchman Bay Road to Bay View Drive, portion of Green Island Road to Torndirrup Road, portion of Green Island Road to Stoney Island Road, portion of Brook Street to Frenchman Bay Road, portion of Goode Road to Vancouver Road, portion of Goode Road to La Perouse Road, portion of La Perouse Road to La Perouse Court, portion of Torbay-Youngs Road to Railway Road and portion of Marbelup Road to Marbelup North Road, situated within the Shire of Albany and as shown in green on Lands and Surveys Miscellaneous Plan No. 661.

(Public Plans Haul Off Rock and Pt. Cape Riche 1:50 000; Oyster Harbour SW Torbay NW, SW, and NW, Redmond SE; Albany 1:10 000 3.8; Albany and Environs 1:2 000, 11.06, 11.07, 13.37, 14.37, 9.01, 9.40, 10.40, 10.39.)

B. L. O'HALLORAN,
Under Secretary for Lands.

CHANGE OF NAME OF STREET.

Shire of Busselton.

Department of Lands and Surveys,
Perth, 1 November 1985.

File No. 2271/983.

IT is hereby notified for general information that His Excellency the Governor in Executive Council has been pleased to approve under section 10 of the Land Act 1933 of the change of name of portion of Faukingham Road to Mill Road being all that portion of surveyed road, plus widenings, commencing at the northwestern side of Bussell Highway and extending northeastward along the easternmost southeastern boundary of Busselton Lot 359 (Reserve No. 32275) and onward to terminate at the southwestern boundary of Lot 72 of Sussex Location 6 (Office of Titles Plan 14463).

(Public Plan Busselton 1:2 000 23.35.)

B. L. O'HALLORAN,
Under Secretary for Lands.

NAMING AND CHANGE OF NAME OF STREETS.

Shire of Busselton.

Department of Lands and Surveys,
Perth, 1 November 1985.

Corres. No. 2271/983.

IT is hereby notified for general information that His Excellency the Governor in Executive Council has been pleased to approve under section 10 of the Land Act 1933, of the naming of Irons Road, Kenny Road, Carpenter Road, Spencer Road, Leighton Road, Ryan Road, Gersbach Road, Bruce Road, Genoli Road, Owen Road, Membenup Road and Newtown Close and the change of names of Bell Road to Uligugalup Road, Vernon Road to Lyddy Road, Butcher Road to McGibbon Track, Kemp Road to Green Road, Colombera Road to Alfred Road and Anderson Road to Douglas Road, portion of Gale Road to Ambergate Road, portion of Gale Road to Queen Elizabeth Avenue, portion of Gale Road to Payne Road, portion of Gale Road to Jamisons Road, portion of Gale Road to Adams Road, portion of Gale Road to Kaloorup Road, portion of Geographe Bay Road to Layman Road, situated within the Shire of Busselton and as shown in green on Lands and Surveys Miscellaneous Plan No. 819.

(Public Plans 413A.B.C.D/40.)

B. L. O'HALLORAN,
Under Secretary for Lands.

NAMING AND CHANGE OF NAME OF STREET.

Shire of Chittering.

Department of Lands and Surveys,
Perth, 1 November 1985.

Corres. No. 1297/983.

IT is hereby notified for general information that His Excellency the Governor in Executive Council has been pleased to approve under section 10 of the Land Act 1933, of the naming of Wandena Road and the change of name of Old Main Road to Wandena Road situated within the Shire of Chittering and as shown in green on Lands and Surveys Miscellaneous Plan No. 825.

(Public Plans Jumperkine NW 1:25 000; Swan 1:10 000 5.5.)

B. L. O'HALLORAN,
Under Secretary for Lands.

NAMING OF LOCALITIES.

Shire of Greenough.

Department of Lands and Surveys,
Perth, 1 November 1985.

Corres. No. 3231/71.

IT is hereby notified for general information that His Excellency the Governor in Executive Council has been pleased to approve under section 10 of the Land Act 1933 the naming of Drummond Cove, Glenfield, Waggrakine, Moresby, Strathalbyn, Woorree, Deepdale, Utakarra, Karloo, Wandina, Mount Tarcoola, Tarcoola Beach, Narngulu, Meru, Rudds Gully, Cape Burney, Bootenal, Georgina, Greenough, Walkaway, Mount Hill, South Greenough, Burma Road, Ellendale, Minnenooka, Moonyoonooka, East Chapman, Bringo, Kojarena, Northern Gully, Tibraden, Sandsprings, Wicherina South, Eradu South, Eradu and Wicherina in the shire of Greenough, shown bordered in black on sheets 1 to 8 of Miscellaneous Plan 1530.

B. L. O'HALLORAN,
Under Secretary for Lands.

Department of Lands and Surveys,
Perth, 1 November 1985.

IT is hereby notified for general information that the land board has determined that the following applications for land shall be granted.

Cockburn Sound Location 2784 having an area of 1.023 8 hectares to:

Charles Simon Kerfoot and Hilda Victoria Kerfoot of
Lot 1, Balmoral Road, Jarrahdale W.A.

Collie Lot 2193 having an area of 1 107 square metres to:

Gary Arthur Saunders of 154 Wittenoom Street, Collie
6225.

Esperance Lot 866 having an area of 1.481 3 hectares to:

Merrifield Cooksey Group Pty Ltd of 1 Charles Street,
South Perth 6151.

B. L. O'HALLORAN,
Under Secretary for Lands.

APPLICATION FOR LEASING.

Department of Lands and Surveys,
Perth, 1 November 1985.

Corres. 390/970V2.

APPLICATIONS are invited under section 117 of the Land Act 1933, for the leasing of the Karratha Lots shown in the schedule for the purpose of "Contractors Accommodation" for a term of five (5) years at the annual rentals shown in the said schedule.

Intending applicants shall submit with their applications details of intended utilisation and proposed development indicating size and type of intended structures cost estimates, source of funds and programme for construction whether staged or not.

The Minister for Lands and Surveys reserves the right to refuse any application on the grounds that the proposed utilisation, development and/or development programme is inadequate or unsuitable or that the applicant has failed to show adequate capacity to fund the development.

The services provided to the lots are roads, water, power and sewerage effluent disposal scheme and the ingoing premium as shown in the schedule is payable within 30 days of acceptance of the application.

Although these lots are fully serviced with power, any excess requirements over the standard supply will necessitate arrangements between the developer and the State Energy Commission for provision of a transformer and location of a substation site.

The Survey Fees shown in the schedule are payable in cash within 30 days of acceptance of application.

Freehold title to the land will not be available at any time.

Subject to agreement between the lessee and the Minister, the foregoing development obligations and other conditions set out herein may be varied or added to from time to time.

The land is made available for leasing subject to the following conditions:—

1. The land shall not be used for any purpose other than "Contractors Accommodation" without the prior approval in writing of the Minister for Lands and Surveys.
2. The rent shall be subject to reappraisal at the end of the third year of the term of the lease and each successive three yearly period thereafter.
3. The lessee shall not without the previous consent in writing of the Minister assign, transfer, mortgage, sublet or part with the possession of the demised land.
4. The land shall be occupied and used by the lessee for the purpose specified within nine (9) months of the commencement of the lease and thereafter will be continuously so used to the satisfaction of the Minister.
5. The lessee shall commence construction within nine (9) months and thereafter continue construction and complete and operate the works within two (2) years from the date of the commencement of the lease.
6. All buildings, erections, paving, drainage and other works shall be to the approval of the Local Authority and the lessee shall perform, discharge and execute all requisitions and works unto the demised land as are or may be required by any local or public authority operating under any statute by-law or regulation.
7. The lessee shall, within twelve months from commencement of the lease, fence the external boundaries to the satisfaction of the Minister.
8. The lessee shall indemnify the Minister against all claims for damage to property or persons arising from the use of the land.
9. The Minister or his representative may enter the land for inspection at any reasonable time.
10. The land shall be filled to levels specified by, and acceptable to the Minister or his nominee and the Shire Council.
11. Compensation will not be payable for damage by flooding of the demised land.
12. Compensation shall not be payable to the lessee in respect of any improvements effected by him on the demised land and remaining thereon at the expiration or earlier determination of the lease.
13. It shall be lawful for the lessee at any time within the three calendar months immediately following the expiration of the term or earlier determination of the lease, to take down, remove, and carry away any buildings, structures, improvements and plant the property of the lessee.
14. On determination of the lease, the lessee shall fill in, consolidate and level off any unevenness, excavation or hole caused by him during the term of the lease or by removal of his improvements and shall leave the demised land in a clean, neat and tidy condition to the satisfaction of the Minister and shall remove any or all waste matter as required by the Minister.
15. The lessee shall landscape the demised land and provide car parking facilities to the requirements of the Shire of Roebourne.

A person in the employ of the State must apply through the Under Secretary for Lands for the Governor's permission to hold this land. Written approval of the Permanent Head concerned should accompany such application.

Applications must be lodged at the Department of Lands and Surveys, Perth on or before Wednesday, 18 December 1985 accompanied by the deposit shown in the schedule together with the required development details and completed Land Board Questionnaire.

All applications lodged on or before that date will be treated as having been received on the closing date, and if there are more applications than one for any lot, the application to be granted will be decided by the Land Board.

Schedule.

Lot; Street; Area; Ingoing Premium; Annual Rental; Survey Fee; Deposit.

1065; King Way/Orkney Road; 4 677 m²; \$9 350; \$450; \$180; \$267.

1067; King Way; 4 694 m²; \$9 390; \$450; \$180; \$267.

1072; Chiratta Road; 4 785 m²; \$9 570; \$450; \$180; \$267.

3774; Orkney Road; 1.326 8 ha; \$26 540; \$800; \$200; \$442.

3775; Orkney Road; 9 932 m²; \$19 860; \$740; \$200; \$412.

(Plan Karratha 31.24.)

B. L. O'HALLORAN,
Under Secretary for Lands.

LAND ACT 1933.

Section 116.

Department of Lands and Surveys,
Perth, 1 November 1985.

File No. 749/979V6.

HIS Excellency the Governor in Executive Council has been pleased to approve, under section 116 (14) of the Land Act 1933 of:—

- (a) Construction provision use operation and maintenance of a treatment and liquefaction plant and associated facilities and ancillary and incidental purposes.
- (b) Construction provision use operation and maintenance of a private road to afford the lessees access to their treatment plant and ancillary and incidental purposes.
- (c) Provision of security administrative and other support services for the lessees' treatment plant and associated facilities and ancillary and incidental purposes.
- (d) Construction provision use operation and maintenance of a radio communications station and associated facilities and ancillary and incidental purposes.
- (e) Construction provision use operation and maintenance of facilities to service the offshore operations of the lessees and ancillary and incidental purposes.
- (f) Construction provision use operation and maintenance of a construction camp and associated facilities and ancillary and incidental purposes.
- (g) Laydown and storage of contractors' materials for rock loadout for construction of support services and associated facilities and ancillary and incidental purposes.
- (h) Construction provision use operation and maintenance of a facility for the offloading of construction and other materials and ancillary and incidental purposes.
- (i) Construction provision use operation and maintenance of a private access road to the lessees' materials offloading facility and ancillary and incidental purposes.
- (j) Clearing provision use operation and maintenance of an area for the laydown and storage of construction and other materials and ancillary and incidental purposes.
- (k) Construction provision use operation and maintenance of a private access road and electrical power line to the lessees' radio communications station and ancillary and incidental purposes.
- (l) Construction provision use operation and maintenance of a private quarry haul road and ancillary and incidental purposes.

being additional purposes for which special leases may be granted.

B. L. O'HALLORAN,
Under Secretary for Lands.

WITHDRAWN FROM SALE.

West Toodyay Lots R46 and R47.

Department of Lands and Surveys,
Perth, 1 November 1985.

Corres. No. 2091/984.

IT is hereby notified for general information that West Toodyay Lots R46 and R47 have been withdrawn from sale under section 38 of the Land Act as gazetted on 30 August, 1985 *Government Gazette* No. 80 page 3085.

B. L. O'HALLORAN,
Under Secretary for Lands.

LAND ACT 1933.

Land Release.

Department of Lands and Surveys,
Perth, 1 November 1985.

THE undermentioned allotments of land are now open for sale pursuant to the provisions of Part IV of the Land Act 1933 and are to be sold by Public Auction, by Order of the Minister for Lands and Surveys, at the places and on the dates stated, at the upset prices and subject to the conditions specified hereunder.

Coolgardie Townsite.

File 5635/50V2.

Lot; Street; Area (Square Metres); Upset Price; Conditions.

384; Lindsay Street; 1 012; \$1 000; (A)(B).

395; Shaw Street; 1012; \$1 000; (A)(B).

433; Shaw Street; 1012; \$1000; (A)(B).

482; King Street; 1012; \$1 000; (A)(B).

483; King Street; 1012; \$1 000; (A)(B).

509; King Street; 1012; \$1 000; (A)(B).

1101; King Street; 1012; \$1 000; (A)(B).

1106; King Street; 1012; \$1 000; (A)(B).

1109; Cnr King and Hunt Streets; 1214; \$1 200; (A)(B).

1127; King Street; 1012; \$1 000; (A)(B).

1128; King Street; 1012; \$1 000; (A)(B).

1129; Cnr King and Lefroy Streets; 1012; \$1 000; (A)(B).

Friday, 29 November 1985 at 2.30 p.m. in the Shire Offices, Coolgardie.

(Public Plan Coolgardie 09.12.)

Boulder and Kalgoorlie Townsites.

File 2406/70.

Lot; Street; Area (Square Metres); Upset Price; Conditions.

Kalgoorlie Lots

3701; Cnr. Hampden and Maxwell Streets; 882; \$10 000; (A)(B).

3702; Cnr. Beston and Maxwell Streets; 882; \$10 000; (A)(B).

Boulder Lots

3645; Maxwell Street; 843; \$10 000; (A)(B)(C).

3646; Maxwell Street; 843; \$10 000; (A)(B)(C).

3647; Maxwell Street; 843; \$10 000; (A)(B)(C).

3648; Maxwell Street; 870; \$10 000; (A)(B)(C).

3649; Cnr. Maxwell and Sheed Streets; 852; \$10 000; (A)(B)(C).

3650; Cnr. Sewell Drive and Sheed Street; 852; \$10 000; (A)(B)(C).

3651; Sewell Drive; 870; \$10 000; (A)(B)(C).

3653; Sewell Drive; 843; \$10 000; (A)(B)(C).

3654; Sewell Drive; 843; \$10 000; (A)(B)(C).

3656; Cnr. Maxwell and Sheed Streets; 852; \$10 000; (A)(B)(C).

3657; Maxwell Street; 923; \$11 000; (A)(B)(C).

3658; Maxwell Street; 920; \$11 000; (A)(B)(C).

3659; Maxwell Street; 910; \$11 000; (A)(B)(C).

3661; Maxwell Street; 923; \$11 000; (A)(B)(C).

3662; Maxwell Street; 806; \$10 000; (A)(B)(C).
 3664; Maxwell Street; 806; \$10 000; (A)(B)(C).
 3667; Maxwell Street; 806; \$10 000; (A)(B)(C).
 3670; Cnr. Hampden and Maxwell Streets; 915; \$11 000;
 (A)(B)(C).
 3671; Hampden Street; 861; \$10 000; (A)(B)(C).
 3672; Hampden Street; 984; \$11 500; (A)(B)(C).
 3673; Hampden Street; 1005; \$12 000; (A)(B)(C).
 3674; Cnr. Hampden and Elvey Streets; 890; \$10 500;
 (A)(B)(C).
 3675; Cnr. Sewell Drive and Elvey Street; 909; \$11 000;
 (A)(B)(C).
 3676; Sewell Drive; 982; \$11 500; (A)(B)(C).
 3677; Sewell Drive; 907; \$11 000; (A)(B)(C).
 3678; Sewell Drive; 1191; \$13 000; (A)(B)(C).
 3680; Sewell Drive; 806; \$10 000; (A)(B)(C).
 3681; Sewell Drive; 806; \$10 000; (A)(B)(C).
 3682; Sewell Drive; 806; \$10 000; (A)(B)(C).
 3685; Sewell Drive; 925; \$11 000; (A)(B)(C).
 3686; Sewell Drive; 899; \$10 500; (A)(B)(C).
 3687; Sewell Drive; 890; \$10 500; (A)(B)(C).
 3688; Sewell Drive; 883; \$10 000; (A)(B)(C).
 3689; Cnr. Sewell Drive and Sheed Street; 852; \$10 000;
 (A)(B)(C).
 3690; Sewell Drive; 874; \$10 000; (A)(B)(C).
 3729; Sewell Drive; 924; \$11 000; (A)(B)(C).
 3731; Sewell Drive; 914; \$11 000; (A)(B)(C).
 3734; Sewell Drive; 953; \$11 500; (A)(B)(C).
 3735; Sewell Drive; 944; \$11 000; (A)(B)(C).

Saturday, 30 November 1985 at 9.30 a.m. in the Shire of Boulder Offices, Boulder.

(Public plans Kalgoorlie-Boulder 29.35, 29.36)

These lots are sold subject to the following conditions:—

- (A) The purchaser shall erect on the lot purchased a residence to comply with Local Government by-laws within two years from the due date of the first instalment. If this condition has not been complied with in the time prescribed, the land may be absolutely forfeited together with all purchase money and fees that may have been paid. However, freehold title to the land may be applied for when a residence has been erected to "top plate height" stage, and is not less than 50% completed to the satisfaction of the Minister for Lands and Surveys. On payment of the first instalment of purchase money a licence will be available, upon which a mortgage can be registered. A Crown Grant (freehold) will not issue until the purchaser has complied with the building condition. A holder of a Licence may apply to the Minister for Lands and Surveys for permission to transfer a Licence.
- (B) Purchases by Agents will need to be ratified by the Principals.
- (C) Subject to Examination of Survey.

B. L. O'HALLORAN,
 Under Secretary for Lands.

G. K. W. Construction Corporation Pty. Ltd.; 338/15183; Karratha Lot 2430; Non compliance with conditions; 3676/980; Karratha 28.27.

Hathaway, D. J.; 332/1843; Brookton Lot 291; Non compliance with conditions; 2194/78; Brookton 1.18.

King, P.; 3116/8520 (C.L. 112/1983) Widgiemooltha Lot 119; Non compliance with conditions; 2502/68v.2; Widgiemooltha Townsite.

Miller, J.G.; 338/16329; Grass Valley Lot 115; Non compliance with conditions; 3355/980; Grass Valley 28.20.

McFarlane, D. W. & Evans, J. L.; 338/17021; Coolgardie Lot 403; Non payment of instalments; 2162/70; Coolgardie 9.12.

Norman, A.; 3117/1966 (C.L. 744/1937); Kalgoorlie Lot 1530; Non payment of rent; 6633/04; Kalg-Boulder 30.36.

Pawson, R. F. & Brown, E. R. & King, R. S.; 3116/8863 (CL 304/1984); Kalgoorlie Lot R581; Non compliance with conditions; 472/984; Kalg-Boulder 28.37.

Smart, K.; 345A/4806; Wellstead Lot 19; Non compliance with conditions; 3371/68; Wellstead Townsite.

Smith, A. E.; 3116/9036 (C.L. 165/1985) South Boulder Lots F66 to F69 inclusive; Non compliance with conditions; 2286/983; Kalg-Boulder 30.33.

Tew, W. C.; 338/14302; Broome Lot 1246; Non compliance with conditions; 1262/79; Broome 29.14.

B. L. O'HALLORAN,
 Under Secretary for Lands.

Dated 28/10/85.

LOCAL GOVERNMENT ACT 1960.

Closure of Street.

WHEREAS The State Housing Commission being the owner of the land which adjoins the street hereunder described has agreed to the request of the City of Canning to close the said street.

Canning.

File No. 1298/985.

C1129. The whole of the surveyed road extending along the easternmost southeastern boundary of Lot 232 of Canning Locations 250 and 249 (Office of Titles Plan 14375) and marked "Road Widening" on the said Plan 14375.

(Public Plan Perth 15.13.)

And whereas the Council has requested closure of the said street. And whereas the Governor in Executive Council has approved this request. It is notified that the said street is hereby closed.

B. L. O'HALLORAN,
 Under Secretary for Lands.

FORFEITURES.

THE following leases and licences together with all rights, Title and Interest therein have this day been forfeited to the Crown under the Land Act 1933 for the reasons stated.

Name; Lease or Licence; District; Reason; Corres. No.; Plan.

Abraham, M.; 345A/4919; Popanyinning Lot 60; Non compliance with conditions; 1382/79; Popanyinning Townsite.

Callaghan, M. C.; 338/14558; Sandstone Lot 99; Non compliance with conditions; 3313/79; Sandstone Townsite.

G. K. W. Construction Corporation Pty. Ltd.; 338/15184; Karratha Lot 2463; Non compliance with conditions; 3678/980; Karratha 28.27.

CORRIGENDUM.

Department of Lands and Surveys,
 Perth, 1 November 1985.

File No. 1604/985.

ON page 3951 of the *Government Gazette* dated 11 October, 1985 under the subheading of Road No. 6963 (Albany Highway) item 9 of resumed areas should read 3.388 3 hectares in lieu of 1.040 4 hectares being resumed from Tenterden Agriculture Area Lot 15.

B. L. O'HALLORAN,
 Under Secretary for Lands.

Land Act 1933
LAND RELEASE

Department of Lands and Surveys,
Perth, 1 November, 1985.

NOTICE is hereby given, and it is hereby declared that the portions of Crown land described in the Schedule hereto, are, in pursuance of the powers conferred to me under Part V of the Land Act, 1933 and amendments, open for selection under and subject to the provisions of that Part of the said Act.

AND further notice is hereby given that—

- (i) Applications must be lodged at the Department of Lands and Surveys, Perth, not later than the date specified in the said schedule.
- (ii) All applications lodged on or before the said date will be treated as having been received on the closing day, and if there are more applications than one for any portion of land, the application to be granted shall be determined by the Land Board.
- (iii) Any portions of land remaining unselected will continue to be available until applied for or otherwise dealt with.
- (iv) If a Land Board sitting becomes necessary to deal with the allocation of any portion of land, the applicants for same will be duly notified of the date, time and place of meeting of the Board, and there shall be an interval of at least seven days between the closing date and the sitting of the Board.
- (v) A person in the employ of the State must apply through the Under Secretary for Lands for the Governor's permission to hold this land. Written approval of the Permanent Head concerned should accompany such application.

SCHEDULE.

Applications to be lodged not later than Wednesday 6th November, 1985.

Name of District and location No.	Area in hectares	Purchase Price	Plan	File No.	Distance and direction from (Locality)
Victoria 6815 (a) (g)	2.0234.....	\$4400.00.....	Howatharra 1:25 000	S.E. 4294/15	About 15 km North of Geraldton Townsite

- (a) Subject to Mining Conditions.
- (b) Subject to payment for improvements.
- (c) Subject to examination of survey.
- (d) Subject to survey.
- (e) Subject to classification.
- (f) Subject to pricing.
- (g) Available to adjoining holders and holders of nearby land who are capable, in the opinion of the Minister, of conveniently working their land and this land as one holding.

K. McIver.
Minister for Lands.

PUBLIC WORKS ACT 1902 (AS AMENDED).

Section 63(g).

Intention to Pay to the Supreme Court.

FAILING the discharge within three (3) months from this Gazettal date of an amount of \$4 000 compensation and \$3 016.72 interest offered as an advance payment to Rosa Maurine Fontanini for land taken as scheduled below it is intended to pay the total amount of \$7 016.72 to the Principal Registrar of the Supreme Court.

Schedule.

Portion of Nelson Location 11895 and being Lot 1 on Diagram 46067 and being part of the land in Perpetual Lease 512/1960 comprising an area of 17.2917 ha.

B. L. O'HALLORAN,
Under Secretary for Lands.

Fire Weather Officer: Mr. L. R. Eyre.
Deputy Fire Weather Officers: Mr. S. R. McKay.
Mr. W. L. Yeo.

The following Brigade members have dual registration with the Shires of Brookton and Beverley for fire control purposes.

Brookton: W. L. Woods, D. R. Craig, K. Gartrell, E. E. Pech, F. J. Gillham, N. R. Beecroft, R. A. Evans, C. J. Butcher, B. E. Hobbs, D. L. Bond, G. R. Craig.
Beverley: N. J. McLean, E. J. Miller, R. T. Broun, J. P. Hill, R. A. Hutchison.

S. R. McKay,
Shire Clerk.

BUSH FIRES ACT 1954.

Shire of Brookton.

AT a meeting of Council on 17 October 1985 the undermentioned persons were authorised to be Bush Fire Control Officers and Fire Weather Officers under the provisions of the Bush Fires Act 1954, for the Shire of Brookton during the 1985/86 Bush Fire Season.

Chief Bush Fire Control Officer: Mr L. R. Eyre.
Deputy Chief Bush Fire Control Officer: Mr. S. R. McKay.
Bush Fire Control Officers: Mr. J. R. Hausler.
Mr. M. C. S. Watson.
Mr. B. E. Hobbs.
Mr. W. L. Woods.

BUSH FIRES ACT 1954.

Regulations 38A (4).

Shire of Katanning.

Harvesting.

PURSUANT to the powers contained in the above Regulation to the Bush Fires Act 1954, no person shall operate or suffer the operation of a harvesting machine in grain crops, unless he has first provided an operational fire fighting appliance (motor and pump), having a capacity of at least 400 litres of water situated in the paddock prior to the commencement of the said Harvesting.

By Order of the Council,
T. S. RULAND,
Shire Clerk.

BUSH FIRES ACT 1954.

Shire of Moora.

IT is hereby notified for public information that Stanley George Gaston of Bindi Bindi has been appointed a Bush Fire Control Officer for the Shire of Moora.

J. N. WARNE,
Shire Clerk.

BUSH FIRES ACT 1954-1984.

Perenjori Shire Council
Chief Fire Weather Officer.

Corres. No. 214.

IT is hereby notified for Public Information that Mr. J. M. Read has been appointed Chief Fire Weather Officer for the Perenjori Shire from 18 September 1985.

The appointment of Mr. M. G. Craig is hereby cancelled.

J. M. READ,
Shire Clerk

BUSH FIRES ACT 1954-1984.

Perenjori Shire Council.
Deputy Fire Weather Officer.

Corres. No. 214.

IT is hereby notified for Public Information that Mr. J. R. Gilfellon has been appointed Deputy Fire Weather Officer for the Perenjori Shire Council from 18 September 1985.

J. M. READ,
Shire Clerk.

SHIRE OF WYALKATCHEM.

Deputy Fire Weather Officer.

IT is hereby notified for public information that Miss S. Pearce has been appointed Deputy Fire Weather Officer for the Shire of Wyalkatchem from 19 September 1985.

The appointment of Mr. Russell Smith is hereby cancelled.

Dated this 15th day of October, 1985.

C. L. FARRELL,
Shire Clerk.

BUSH FIRES ACT 1954.

(Section 33).

Shire of West Pilbara.

Notice to All Owners and/or Occupiers of Townsite Land in the Shire of West Pilbara.

PURSUANT to the powers contained in section 33 of the above Act you are hereby required on or before 30 November 1985, to remove from the land owned or occupied by you all inflammable material or to clear firebreaks in accordance with the following, and thereafter to maintain the land or the firebreaks clear of inflammable material up to and including 31 March 1986.

- (1) On Townsite Land or Land subdivided for Residential Purposes—clear of all inflammable material firebreaks at least three metres wide immediately inside all external boundaries of the land and also immediately surrounding all buildings situated on the land. Keep gardens free of unnecessary leaves and rubbish, and lop any trees that can endanger your house in the event of a fire.

- (2) Fuel Dumps and Depots—remove all inflammable material from all land where fuel drum ramps or dumps are located and where fuel drums, whether containing fuel or not, are stored, to a distance of at least five metres outside the perimeter of any drum, ramp, or stack of drums.

The Firebreaks Inspection Officer will commence inspection of firebreaks and fire hazards early in the season.

The penalty for failing to comply with this notice is a fine of \$400, or a prescribed penalty of \$40 on service of an infringement notice, and a person in default is also liable whether prosecuted or not, to pay the cost of performing the work directed by this notice if it is not carried out by the owner or occupier by the date required by this notice.

If the requirements of this notice are carried out by burning, such burning must be in accordance with the relevant provisions of the Bush Fires Act, which include the necessity for permits to burn during the restricted burning season.

By Order of the Council,

E. F. GODWIN,
President.

D. G. McCUTCHEON,
Shire Clerk.

BUSH FIRES ACT 1954-1984.

Shire of Wyalkatchem.
Deputy Fire Weather Officer.

Corres. No. 268.

IT is hereby notified for Public Information that Miss S. Pearce has been appointed Deputy Fire Weather Officer for the Shire of Wyalkatchem from 19 September 1985.

The appointment of Mr. Russell Smith is hereby cancelled.

C. L. FARRELL,
Shire Clerk.

METROPOLITAN WATER AUTHORITY ACT 1982.

Notice of Declaration of Main Drain and Cancellation of Declaration of Main Drain.

Wonga Road Main Drain—Morley and Noranda.

File F3885.

MADE by the Water Authority of Western Australia pursuant to section 100(6).

1. Notice is hereby given that as from 1 January 1986, the drain of which the route, point of commencement A, and point of termination B, are shown on the plan in the Schedule hereto, shall be a main drain known as the Wonga Road Main Drain.

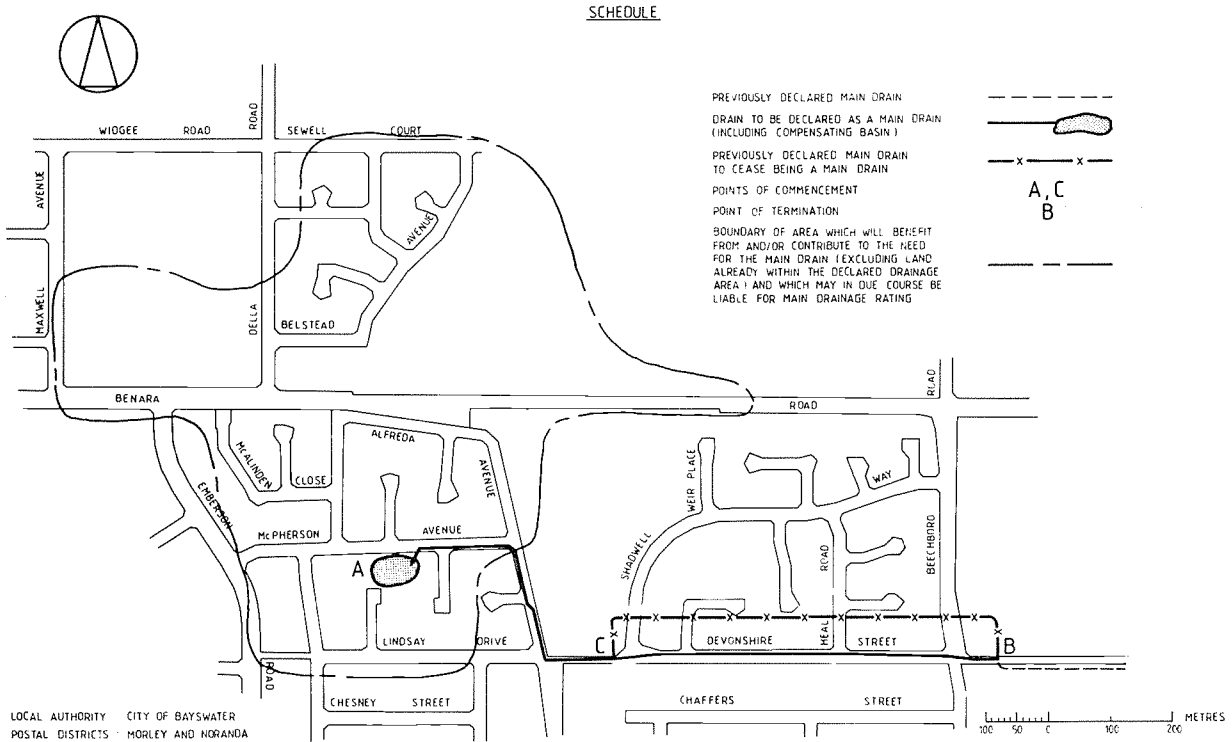
2. The drain comprises an underground pipeline varying in diameter from 375 mm to 1350 mm, a compensating basin, structures, manholes and all other works and apparatus connected therewith.

3. A person who is aggrieved by this proposal or who alleges that any land is not land which will:

- (a) benefit from; or
- (b) contribute to the need for,

the proposed main drain as delineated on plan MWA 19107 may, pursuant to section 100(9) of the Metropolitan Water Authority Act 1982, by notice in writing to the Minister within one month of the publication of this notice, object to the proposal.

4. Notice is also hereby given that as from 1 January 1986, the portion of the previously declared main drain of which the route, point of commencement C, and point of termination B, are shown on the plan in the Schedule hereto, shall cease to be a main drain.



Note: Plan MWA 19107, (reproduced as the Schedule in this Notice), may be inspected at the Drainage and Irrigation Design Branch, Water Authority of Western Australia, 629 Newcastle Street, Leederville between the hours of 8.00 a.m. and 5.00 p.m. on any working weekday.

WATER AUTHORITY ACT 1984.

WATER AUTHORITY VESTING ORDER 1985.

MADE by His Excellency the Governor in Executive Council under section 8 (3).

- | | |
|---|--|
| Citation. | 1. This Order may be cited as the Water Authority Vesting Order 1985. |
| Vesting of Schedule 1 interest in land. | 2. The interest of the Minister of Water Supply, Sewerage and Drainage of 2 Havelock Street, West Perth as the registered proprietor of the land specified in Schedule 1 shall be vested in the Water Authority of Western Australia of 629 Newcastle Street, Leederville. |
| Vesting of Schedule 2 interest in land. | 3. The interest of the Minister for Water Supply, Sewerage and Drainage of 2 Havelock Street, West Perth as the registered proprietor of the land specified in Schedule 2 shall be vested in the Water Authority of Western Australia 629 Newcastle Street, Leederville. |
| Vesting of Schedule 3 interest in land. | 4. The interest of the Minister for Water Resources of 2 Havelock Street, West Perth as the registered proprietor of the land specified in Schedule 3 shall be vested in the Water Authority of Western Australia of 629 Newcastle Street, Leederville. |

Schedule 1.

- Wellington Location 4153 the whole of Volume 1047 Folio 69
- Portion of Wellington Location 1892 the whole of Volume 1295 Folio 865
- Portion of Wellington Location 4163 the whole of Volume 1182 Folio 832
- Wellington Location 2180 the whole of Volume 38 Folio 283A
- (Firstly) Wellington Location 1891 and portion of Wellington Location 4165 together being Lot 1 the subject of Diagram 26032 and (secondly) Wellington Locations 1785, 1786 and 1787 the whole of Volume 1241 Folio 683

Schedule 2.

- Nelson Location 12762 the whole of Volume 1542 Folio 832
- Nelson Location 6444 the whole of Volume 1542 Folio 833
- Nelson Location 7344 the whole of Volume 1078 Folio 801

Schedule 3.

Wellington Location 4516 the whole of Volume 1439 Folio 229
 Wellington Location 3574 the whole of Volume 1439 Folio 230
 Wellington Location 1835 and portion of Wellington Location 4074 and being Lot 1 on Plan 9532 the whole of Volume 1424 Folio 45
 Hay Location 2228 the whole of Volume 31 Folio 45A
 Hay Location 2061 the whole of Volume 1632 Folio 957
 Wellington Locations 1607, 1673, 1716, 1753, 2001, 2984, 3129, 3180, 3928, 3929, 4051, 4080, 4081, 4192, 4193, 4194, 4436 and portion of Wellington Location 1672 the whole of Volume 1112 Folio 26
 Wellington Location 4639 the whole of Volume 1588 Folio 49
 Portion of each of Hay Locations 589, 1220 and 1994 and being Lot 1 on Plan 7127 the whole of Volume 553 Folio 2A

By His Excellency's Command,
 G. PEARCE,
 Clerk of the Council.

WATER AUTHORITY ACT 1984.

Water Supply—Metropolitan.
 Notice of Authorisation.

Project No. { S01.014 AA
 S02.075 AB
 S02.076 AB

MWA File: F 3479.

WHEREAS by the Water Authority Act 1984 it is provided that, subject to the provisions of the Act, the Water Authority, with the authorisation of the Minister for Water Resources, has power to construct or provide major works, and whereas the preliminary requirements of the said Act have been complied with: Now therefore, I Hon. Arthur Tonkin MLA, Minister for Water Resources, by and with the advice of the Water Authority Board do hereby authorise the Water Authority to undertake the construction or provision of the following works, namely:

- Port Kennedy Wastewater Treatment Plant Stage 1.
- Peelhurst Main Sewer Section 1.
- Warnbro Main Sewer Section 1.
- Shire of Rockingham.

The proposed works include the construction of all materials and equipment necessary to treat the wastewater from a population of approximately 5 000 persons within the catchment. The treated effluent will be disposed of on site. They also include the construction of section 1 of the Peelhurst Main Sewer and section 1 of the Warnbro Main Sewer. All of the above works will be wholly located within the Port Kennedy Wastewater Treatment Plant site on Peel Estate Lots 766 and 767 between Forty Road and Rockingham Mandurah Road.

The above works and localities are shown on plan MWA 18808. The purpose of the proposed works is to provide treatment facilities for the wastewater from the new developments within the catchment area.

This Authority to construct and provide the works shall take effect from 23 October 1985.

ARTHUR TONKIN,
 Minister for Water Resources.

TOWN PLANNING AND DEVELOPMENT
ACT 1928 (AS AMENDED).

Advertisement of Approved Town Planning
 Scheme Amendment.

City of Bayswater Town Planning Scheme No. 13 Amend-
 ment No. 136.

T.P.B. 853-2-14-16, Pt. 136.

IT is hereby notified for public information, in accordance with section 7 of the Town Planning and Development Act 1928 (as amended) that the Minister for Planning approved the City of Bayswater Town Planning Scheme Amendment on 21 October 1985 for the purpose of:

1. Amending Clause 6 by deleting the last line; "Morley Centre Special Area Map."
2. Amending Clause 37 by deleting subclause (4) and renumbering this Clause accordingly.
3. Deleting Clause 59.

4. Amending the Schedule to Section 2: Restricted
Use Zones by deleting the following:

Street	Particulars of Land	Only Use Permitted
Johnsmith Street	Part Lot 1004 Swan Location Q1 on Plan 3263 cnr. of Johnsmith Street and Collier/Bounty Roads.	(1) Business (2) Car wash/petrol filling station

5. Part Lot 1029 Walter Road; Lots 1 and 1004 Johnsmith Street; Lots 498, 401, 6, 1122 Rudloc Road; Reserve No 31280 and portions of Johnsmith Street, Collier Road, Rudloc Road and Russell Street are hereby rezoned from Light Industry, Special Zone, Service Station Zone, Parking Zone and Drainage Zone to Business Zone and Service Station Zone.

J. D'ORAZIO,

Mayor.

K. B. LANG,

Town Clerk.

TOWN PLANNING AND DEVELOPMENT
ACT 1928 (AS AMENDED).

Notice that a Town Planning Scheme Amendment has been Prepared and is Available for Inspection.

City of Bunbury Town Planning Scheme No. 6—Amend-
 ment No. 1.

T.P.B. 853-6-2-9, Pt. 1.

NOTICE is hereby given that the City of Bunbury in pursuance of its powers under the Town Planning and Development Act 1928 (as amended) has prepared a Town Planning Scheme amendment for the purpose of—

1. Rezoning Glen Iris:

- (a) From "Rural" to "Residential" and coded R12.5, all that land bounded by Vittoria Road, Jubilee Road CAH, the Service Corridor and a line north of the Light Industrial Area.
- (b) From "Rural" to "Residential" and coded R12.5, all that land bounded by Vittoria Road, the Old Picton Road, the Preston River Parklands and a line defining the more elevated parts of Location 39 as shown on the amendment maps.
- (c) From "Rural" to "Residential" and coded R2.5, all that land bounded by Vittoria Road, Jubilee Road CAH, the Preston River Parklands and the line defining the more elevated parts of Location 39 as shown on the amendment maps.

All plans and documents setting out and explaining the amendment have been deposited at Council Offices, 4 Stephen Street, Bunbury W.A. 6230 and will be open for inspection without charge during the hours of 9.30 a.m. to 3.30 p.m. on all days of the week except Saturdays, Sundays and Public Holidays until and including 3 February 1986.

The plans and documents have also been deposited at the office of the Town Planning Department, Perth and will similarly be open for inspection for the same period between the hours of 10 a.m. and 4 p.m.

Any person who desires to make a submission on the amendment should make the submission in writing in the form prescribed by the regulations and lodge it with Town Clerk, City of Bunbury, P.O. Box 21, Bunbury, W.A. 6230, on or before 3 February 1986.

V. S. SPALDING,
Town Clerk.

**TOWN PLANNING AND DEVELOPMENT
ACT 1928 (AS AMENDED).**

Advertisement of Approved Town Planning Scheme
Amendment.

City of Gosnells Town Planning Scheme No. 1—Amendment No. 211.

T.P.B. 853-2-25-1, Pt. 211.

IT is hereby notified for public information, in accordance with section 7 of the Town Planning and Development Act

1928 (as amended) that the Minister for Planning approved the City of Gosnells Town Planning Scheme amendment on 21 October 1985 for the purpose of—

Schedule.

- (1) By adding a definition "Public Amusement" after the definition "Radio/TV Installation (Small Scale Commercial)" in Clause 5 as follows:
"Public Amusement" means land and building used for a theatre, a cinema, a dance hall, a skating rink, a swimming pool, a gymnasium or for games, or otherwise for the amusement or entertainment of the public, with or without charge.
- (2) Amending the Use Class 9 in Clause 15 by deleting the words "Health Studios and Squash Centres" and replacing them with the words "Public Amusement".
- (3) By altering Use Class 9 of the Zoning Table (Table No. 3) in Clause 16 by deleting the words "Health Studios and Squash Courts" and cross-referencing the Table as follows.
- (4) Clause 15 to be amended by the addition of "Use Class 47—Public Amusement".

	A	B	C	D	E	F	G	H	I	J	K	L	M	N	O	P	Q	R	S
USE CLASS	Residential "A"	Residential "B"	Shops & Local Business	Service Station	Light Industry	General Industry	Rural	Other Zones	Rural Kennel Area	Shopping Centre	Special Light Industry	Composite "A"	Rural 2 Rural 4	Rural Landscape Interest	Special Rural	Urban Deferred	Commercial Non-Retail	Centre Development Zone	Service Industry
47 Public Amusement	X	X	P	X	AA	IP	AA	X	X	P	X	X	AA	AA	X	AA	P	AA	AA

L. G. RICHARDSON,
Mayor.
G. WHITELEY,
Town Clerk.

**TOWN PLANNING AND DEVELOPMENT
ACT 1928 (AS AMENDED)**

Notice that a Town Planning Scheme Amendment has been Prepared and is Available for Inspection

City of Gosnells Town Planning Scheme No. 7—Amendment No. 2.

T.P.B. 853-2-25-7, Pt. 2.

NOTICE is hereby given that the City of Gosnells in pursuance of its powers under the Town Planning and Development Act 1928 (as amended) has prepared a Town Planning Scheme amendment for the purpose of amending Town Planning Scheme No. 7 by rewording Clause 18.2 to read:

"In the event of money received by Council being greater than the amount necessary to repay any loans and interest thereon or other money to carry out the general objects of the Scheme, the balance thereof shall be applied by the Council in further improvements within or near the Scheme Area."

All plans and documents setting out and explaining the amendment have been deposited at Council Offices, 2120 Albany Highway, Gosnells, W.A. 6110 and will be open for inspection without charge during the hours of 9.00 a.m. to 4.30 p.m. on all days of the week except Saturdays, Sundays and Public Holidays until and including 13 December 1985.

The plans and documents have also been deposited at the office of the Town Planning Department, Perth and will similarly be open for inspection for the same period between the hours of 10.00 a.m. and 4.00 p.m.

Any person who desires to make a submission on the amendment should make the submission in writing in the form prescribed by the regulations and lodge it with Town Clerk, City of Gosnells Locked Bag No. 1, Gosnells W.A. 6110, on or before 13 December 1985.

G. WHITELEY,
Town Clerk.

**TOWN PLANNING AND DEVELOPMENT
ACT 1928 (AS AMENDED)**

Notice that a Town Planning Scheme Amendment has been Prepared and is Available for Inspection.

City of Melville Town Planning Scheme No. 3—Amendment No. 4.

T.P.B. 853-2-17-10, Pt. 4.

NOTICE is hereby given that the City of Melville in pursuance of its powers under the Town Planning and Development Act 1928 (as amended) has prepared a Town Planning Scheme amendment for the purpose of amending Clause 4.5.18 by deleting the words "Small Neighbourhood Centre" and substituting "Intermediate Neighbourhood Centre".

All plans and document setting out and explaining the amendment have been deposited at Council Offices, Almondbury Road, Ardross, W.A. 6153 and will be open for inspection without charge during the hours of 9.00 a.m. to 4.00 p.m. on all days of the week except Saturdays, Sundays and Public Holidays until and including 13 December 1985.

The plans and documents have also been deposited at the office of the Town Planning Department, Perth and will similarly be open for inspection for the same period between the hours of 10.00 a.m. and 4.00 p.m.

Any person who desires to make a submission on the amendment should make the submission in writing in the form prescribed by the regulations and lodge it with Town Clerk, City of Melville, P.O. Box 130, Applecross W.A. 6153, on or before 13 December 1985.

R. H. FARDON,
Town Clerk.

TOWN PLANNING AND DEVELOPMENT
ACT 1928 (AS AMENDED).

Advertisement of Approved Town Planning Scheme
Amendment.

Shire of Augusta-Margaret River Town Planning Scheme
No.—11 Amendment No. 2.

T.P.B. 853-6-3-8, Pt. 2.

IT is hereby notified for public information, in accordance with section 7 of the Town Planning and Development Act 1928 (as amended) that the Minister for Planning approved the Shire of Augusta-Margaret River Town Planning Scheme Amendment on 16 October 1985 for the purpose of—

Schedule.

1. Rezoning part of Sussex Location 943 Caves Road and Old Ellensbrook Road and being the southern portion of the lot bounded by Caves Road, Sussex Location 433 and the eastward extension of the northern boundary of Sussex Location 433 until it intersects with Caves Road from Rural to Special Use.

2. Inserting in the Scheme Text under Schedule No. 3: Special Use Sites additional provisions as follows:

Lot and Location	Permitted Uses (See Clause 4.8)
Part of Sussex Location 943 Caves Road and Old Ellensbrook Road being the southern portion of the lot bounded by Caves Road, Sussex Location 433 and the eastward extension of the northern boundary of Sussex Location 433 until it intersects with Caves Road.	<p>Guesthouse</p> <p>1. No other Commercial Use shall be permitted.</p> <p>2. Development shall be in accordance with the plan approved by Council at Ordinary Meeting 24 January, 1985 permitting 6 guestrooms.</p> <p>3. A landscaped buffer strip between the Guesthouse and Caves Road for the full length of the site fronting Caves Road shall be planted and maintained to Council's satisfaction.</p>

A. P. HILLIER,
President.
K. S. PRESTON,
Shire Clerk.

TOWN PLANNING AND DEVELOPMENT
ACT 1928 (AS AMENDED).

Notice that a Town Planning Scheme Amendment has been Prepared and is Available for Inspection.

Shire of Broome Town Planning Scheme No. 2—Amendment No. 1.

T.P.B. 853-7-2-3, Pt. 1.

NOTICE is hereby given that the Shire of Broome in pursuance of its powers under the Town Planning and Development Act 1928 (as amended) has prepared a Town Planning Scheme amendment for the purpose of:

- (i) Rezoning Lot 216, Dampier Terrace, from "Residential" to "Special Sites".
- (ii) Including in Schedule B—Special Sites, the following:

Site	Permitted Uses
Lot 216 Dampier Terrace	Motel

All plans and documents setting out and explaining the amendment have been deposited at Council Offices, Weld Street, Broome W.A. 6725 and will be open for inspection without charge during the hours of 8.00 a.m. to 4.30 p.m. on all days of the week except Saturdays, Sundays and Public Holidays until and including 13 December 1985.

The plans and documents have also been deposited at the office of the Town Planning Department, Perth and will similarly be open for inspection for the same period between the hours of 10.00 a.m. and 4.00 p.m.

Any person who desires to make a submission on the amendment should make the submission in writing in the form prescribed by the regulations and lodge it with Shire Clerk, Shire of Broome PO Box 44, Broome W.A. 6725, on or before 13 December 1985.

D. L. HAYNES,
Shire Clerk.

TOWN PLANNING AND DEVELOPMENT
ACT 1928 (AS AMENDED).

Notice that a Town Planning Scheme Amendment has been Prepared and is Available for Inspection.

Shire of Broome Town Planning Scheme No. 2—Amendment No. 2.

T.P.B. 853-7-2-3, Pt. 2.

NOTICE is hereby given that the Shire of Broome in pursuance of its powers under the Town Planning and Development Act 1928 (as amended) has prepared a Town Planning Scheme amendment for the purpose of rezoning portion of Reserve 35827 Port Drive from "Industrial" to "Special Sites".

All plans and documents setting out and explaining the amendment have been deposited at Council Offices, Weld Street, Broome, W.A. 6725 and will be open for inspection without charge during the hours of 8.00 a.m. to 4.30 p.m. on all days of the week except Saturdays, Sundays and Public Holidays until and including 13 December 1985.

The plans and documents have also been deposited at the office of the Town Planning Department, Perth and will similarly be open for inspection for the same period between the hours of 10.00 a.m. and 4.00 p.m.

Any person who desires to make a submission on the amendment should make the submission in writing in the form prescribed by the regulations and lodge it with Shire Clerk, Shire of Broome P.O. Box 44, Broome W.A. 6725, on or before 13 December 1985.

D. L. HAYNES,
Shire Clerk.

TOWN PLANNING AND DEVELOPMENT
ACT 1928 (AS AMENDED).

Advertisement of Approved Town Planning Scheme
Amendment.

Shire of Carnarvon Town Planning Scheme No. 2—
Amendment No. 41.

T.P.B. 853-10-2-3, Pt. 41.

IT is hereby notified for public information, in accordance with section 7 of the Town Planning and Development Act 1928 (as amended) that the Minister for Planning approved the Shire of Carnarvon Town Planning Scheme amendment on 21 October 1985 for the purpose of rezoning portion of Lot 3 of Lots 584 and 585, corner of Robinson Street and Marmion Street and portion of Lot 1024 Iles Road from Drive-in Theatre to Motel; and portion of Lot 3 of Lots 584 and 585 and portion of Lot 1024 from Drive-in Theatre to Light Industry.

W. J. DALE,
President.

M. G. CHEVERTON,
Acting Shire Clerk.

TOWN PLANNING AND DEVELOPMENT
ACT 1928 (AS AMENDED).

Notice that a Town Planning Scheme Amendment has been Prepared and is Available for Inspection.

Shire of Donnybrook/Balingup Town Planning Scheme
No. 3—Amendment No. 6.

T.P.B. 853-6-4-3, Pt. 6.

NOTICE is hereby given that the Shire of Donnybrook/Balingup in pursuance of its powers under the Town Planning and Development Act 1928 (as amended) has prepared a Town Planning Scheme amendment for the

purpose of rezoning portion of Reserve No. A8979 (corner Quarry Road and South West Highway, Donnybrook townsite) as shown on the amending documents from "Park and Recreation" to "Special Use Zone" to combine with Area One—Sheet One—South West Highway—(A) Caravan Park and uses associated with and ancillary to the primary use of Caravan Park (B) Camping Ground, (C) Chalets.

All plans and documents setting out and explaining the amendment have been deposited at Council Offices, Donnybrook, W.A. 6239 and will be open for inspection without charge during the hours of 9.00 a.m. to 4.00 p.m. on all days of the week except Saturdays, Sundays and Public Holidays until and including 13 December 1985.

The plans and documents have also been deposited at the office of the Town Planning Department, Perth and will similarly be open for inspection of the same period between the hours of 10.00 a.m. and 4.00 p.m.

Any person who desires to make a submission on the amendment should make the submission in writing in the form prescribed by the regulations and lodge it with Shire Clerk, Shire of Donnybrook/Balingup, P.O. Box 94, Donnybrook, W.A. 6239, on or before 13 December 1985.

D. A. JONES,
Shire Clerk.

TOWN PLANNING AND DEVELOPMENT ACT 1928 (AS AMENDED).

Notice that a Town Planning Scheme Amendment has been Prepared and is Available for Inspection.

Shire of Kalamunda Town Planning Scheme No. 2—
Amendment No. 17.

T.P.B. 853-2-24-16, Pt. 17.

NOTICE is hereby given that the Shire of Kalamunda in pursuance of its powers under the Town Planning and Development Act 1928 (as amended) has prepared a Town Planning Scheme amendment for the purpose of rezoning Lot 14 Edney Road and Lot 13 Maida Vale Road, High Wycombe from "Rural" to "Special Rural" and include in Appendix C to the Scheme Text, Provisions relating to the development of the land.

All plans and documents setting out and explaining the amendment have been deposited at Council Offices, 2 Railway Road, Kalamunda W.A. 6076 and will be open for inspection without charge during the hours of 9.00 a.m. to 4.30 p.m. on all days of the week except Saturdays, Sundays and Public Holidays until and including 13 December 1985.

The plans and documents have also been deposited at the office of the Town Planning Department, Perth and will similarly be open for inspection for the same period between the hours of 10.00 a.m. and 4.00 p.m.

Any person who desires to make a submission on the amendment should make the submission in writing in the form prescribed by the regulations and lodge it with Shire Clerk, Shire of Kalamunda, P.O. Box 42, Kalamunda W.A. 6076, on or before 13 December, 1985.

E. H. KELLY,
Shire Clerk

TOWN PLANNING AND DEVELOPMENT ACT 1928 (AS AMENDED).

Notice that a Town Planning Scheme Amendment has been Prepared and is Available for Inspection.

Shire of Shark Bay Town Planning Scheme No. 2—Amendment No. 3.

T.P.B. 853-10-5-3, Pt. 3.

NOTICE is hereby given that the Shire of Shark Bay in pursuance of its powers under the Town Planning and Development Act 1928 (as amended) has prepared a Town Planning Scheme amendment for the purpose of rezoning Part North Location 58 Durlacher Street, Denham from "Residential Development Zone" to:

- (a) Residential (Low Density Zone),
- (b) Caravan Park Zone,
- (c) Public Purpose Reserve (Drainage).

All plans and documents setting out and explaining the amendment have been deposited at Council Offices, Hughes Street, Denham, W.A. 6537 and will be open for inspection without charge during the hours of 10.00 a.m. to 12 noon, 1.00 p.m. to 4.00 p.m. on all days of the week except Saturdays, Sundays and Public Holidays until and including 6 December 1985.

The plans and documents have also been deposited at the office of the Town Planning Department, Perth and will similarly be open for inspection for the same period between the hours of 10.00 a.m. and 4.00 p.m.

Any person who desires to make a submission on the amendment should make the submission in writing in the form prescribed by the regulations and lodge it with Shire Clerk, Shire of Shark Bay, P.O. Box 126, Denham, W.A. 6537, on or before 6 December 1985.

M. BROWN,
Shire Clerk.

METROPOLITAN REGION TOWN PLANNING SCHEME ACT 1959-1982.

Metropolitan Region Scheme.

Notice of Amendment.

Mindarie Keys—Urban Areas.

Amendment No. 614/33A; File No. 833-2-30-45.

1. In accordance with the provisions of section 33A of the Metropolitan Region Town Planning Scheme Act 1959-1982, The Metropolitan Region Planning Authority on 25 September 1985 resolved to amend the Metropolitan Region Scheme as referred to in the First Schedule hereto.

2. Copies of the map that forms part of the Metropolitan Region Scheme which is being amended are available for public inspection free of charge, during ordinary business hours except on public holidays, at the places mentioned in the Second Schedule hereto.

3. Please note that any person who feels aggrieved by the Amendment may appeal against the Amendment to the Minister for Planning in the prescribed manner. Forms of Notice of Appeal are available at the places of public inspection.

4. The Notice of Appeal together with full particulars, in the form of a written submission of the grounds upon which the appeal is made, shall be lodged with the Minister for Planning and a copy served on The Metropolitan Region Planning Authority, 22 St George's Terrace, Perth on or before Friday, 3 January 1986.

R. E. PETERS,
Acting Secretary,
Metropolitan Region Planning Authority.

First Schedule.

Metropolitan Region Scheme Map Sheet Number 7 is amended by substituting the zones and reservations shown on Amending Map Sheet Number 7/14M for those corresponding parts of Map Sheet Number 7.

The purpose of the Amendment is to Transfer land in the area of Mindarie Keys, Shire of Wanneroo, from the Rural to the Urban Zone to reflect intended land use.

The Amendment is depicted on Metropolitan Region Planning Authority Plan Number 4.0834.

Second Schedule.

Public Inspection:

1. Office of the Town Planning Department, 8th Floor, Oakleigh Building, 22 St George's Terrace, Perth W.A. 6000.
2. Office of the Municipality of the City of Perth, 27 St George's Terrace, Perth W.A. 6000.
3. Office of the Municipality of the Shire of Wanneroo, Shenton Avenue, Joondalup W.A. 6027.
4. J. S. Battley Library, Alexander Library Building, Cultural Centre, Perth W.A. 6000.

SHIRE OF EXMOUTH.

STATEMENT OF RECEIPTS AND PAYMENTS FOR THE YEAR ENDED
30 JUNE 1985.

Receipts.	
	\$
Rates.....	160 574.38
Payments in lieu of rates.....	91 259.42
Government Grants MRD.....	139 000.54
Government Grants Other.....	334 758.00
Income from Property.....	85 315.55
Private Works.....	127 053.45
Lease Rental.....	358 838.31
Sanitation Charges.....	50 368.00
Other Receipts.....	187 383.37
Transfer from Reserves.....	51 710.17
Transfer from Trust.....	54 830.00
Transfer from Land Development.....	17 320.17
	\$1 658 411.36

Payments.	
	\$
Administration Staff Section.....	184 210.58
Administration Members Section.....	15 277.72
Debt Service.....	349 228.71
Public Works and Service.....	493 430.74
Building Construction and Equipment.....	11 217.04
Building Maintenance.....	274 615.11
Health Services.....	91 384.87
Bush Fire Control.....	894.55
Cemetery Maintenance.....	643.66
Plant Purchases.....	125 008.33
Donations and Grants.....	5 600.00
Private Works.....	176 084.93
Other Expenditure.....	50 480.84
Plant Operation Cost (Over allocated).....	Cr 37 701.47
Stocks (Over allocated).....	Cr 2 455.68
Public Works Overheads (Not allocated).....	13 128.47
	\$1 751 048.40

SUMMARY.

	\$
Opening Balance 1/7/84.....	O/d 114 979.54
Payments to 30/6/85.....	1 751 048.40
	1 866 027.94
Receipts to 30/6/85.....	1 658 411.36
	O/d \$207 616.58

BALANCE SHEET.

	\$
Current Assets.....	246 487.91
Non Current Assets.....	278 763.04
Fixed Assets.....	1 429 951.99
Deferred Assets Net Equity to S.E.C.....	222 342.50
Deferred Assets Plant leased to S.E.C.....	1 927 221.43
	\$4 104 766.87
	\$
Current Liabilities.....	254 183.12
Non Current Liabilities.....	156 551.27
Deferred Liabilities.....	1 725 003.58
	\$2 135 737.97

SUMMARY.

	\$
Total Assets.....	4 104 766.87
Total Liabilities.....	2 135 737.97
	\$1 969 028.90

We hereby certify that the figures and particulars given above are correct.

R. C. BURKETT,
President.

K. J. GRAHAM,
Shire Clerk.

I have examined the accounts of the Shire of Exmouth for the financial year ended 30th June 1985. The accounts are in order and properly kept in accordance with provisions of the Local Government Act and the accounting directions and have been allowed by me as required by section 632 of the Act.

The balance sheet and related financial reports for the year ended 30 June 1985 are in my opinion, prepared in a manner which is in substantial compliance with the Local Government Act Accounting Directions and reflect a true and fair view of the affairs of the Shire.

M. J. BREMAN,
Local Government Auditor.

SHIRE OF CUE.

IT is hereby notified for public information that Gregory Ronald Carter has been appointed Shire Clerk to date as from Monday 28 October 1985.

The appointment of T. H. Broadhurst as Acting Shire Clerk is hereby cancelled as of that date.

J. M. PRICE,
President.

G. R. CARTER,
Shire Clerk.

LOCAL GOVERNMENT ACT 1960.

City of Canning.

NOTICE is hereby given, pursuant to section 334 of the Local Government Act 1960, that it is the intention of the Council to seek approval for temporary closure of the sections of Johnston Road between Ranford Road and Clifton Road, and of Govan Road between Lothian Road and Johnston Road, Canning Vale, for a period of 10 years from effective date of approval.

The plan of temporary closure may be inspected by members of the public, free of charge, at the office of the Council, 1317 Albany Highway, Cannington, during normal working hours.

Any person wishing to object to the proposed temporary closures should do so in writing to reach the undersigned by not later than 4.00 p.m. on Friday, 6 December 1985.

N. I. DAWKINS,
Shire Clerk.

DOG ACT 1976.

Shire of Mundaring.

IT is hereby notified for public information that Carol Anne Lyons has been appointed an authorised officer under the provisions of section 29 of the Dog Act 1976 for the purpose of registering dogs on behalf of Council.

Dated this 24th day of October, 1985.

M. N. WILLIAMS,
Shire Clerk.

SHIRE OF SERPENTINE-JARRAHDALÉ.

Authorised Officer.

IT is hereby notified for public information that Mr. Allen Roy Kent has been appointed Authorised Officer pursuant to the provisions of:—

1. The Dog Act 1976.
2. Local Government Act 1960—section 450.

N. D. FIMMANO,
Shire Clerk.

DOG ACT 1976.

Shire of Serpentine-Jarrahdale.

IT is hereby notified for Public Information that the following persons have been appointed Authorised Officers for the Registration of Dogs under the provisions of the Dog Act 1976:—

1. Miss Teresa Rook.
2. Mrs. Louise Davis.
3. Mr. Dean Freeman.

N. D. FIMMANO,
Shire Clerk.

LOCAL GOVERNMENT ACT 1960.

DOG ACT 1976-1977.

LITTER ACT 1979.

Shire of West Pilbara.

IT is hereby notified for public information that in accordance with the abovementioned Acts, Leo Barker of Onslow has been appointed:

1. An authorised officer pursuant to section 29 of the Dog Act 1976.
2. An authorised person for the purposes of litter control pursuant to sections 665A and 665B of the Local Government Act 1960.
3. An authorised officer of Council's By-laws and Regulations.
4. Pound Keeper and Ranger pursuant to section 450 of the Local Government Act 1960.

D. G. McCUTCHEON,
Shire Clerk.

DOG ACT 1976-1977.

Shire of West Pilbara.

IT is hereby notified for public information that the following person has been appointed as a Registration Officer pursuant to section 3 of the Dog Act 1976:

Leo Barker.

D. G. McCUTCHEON,
Shire Clerk.

LOCAL GOVERNMENT ACT 1960.

City of Fremantle.

Notice of Intention to Borrow.

Proposed Loan (No. 144) of \$225 000.

PURSUANT to section 610 of the Local Government Act 1960, the City of Fremantle hereby gives notice that it proposes to borrow money by sale of debentures, repayable by 20 half yearly instalments of principal and interest (the interest rate to be periodically reviewed) over a period of 10 years from the day of issue at the office of the Council, for the following purpose:

	\$
Roadworks	130 000
Footpath works	95 000
	\$225 000

Details of the proposed expenditure will be available for inspection at the office of the Council for a period of 35 days from the date of publication hereof between the hours of 8.30 a.m. and 5.30 p.m., Monday to Friday, Public Holidays excluded.

Dated this 1st day of November, 1985.

J. A. CATTALINI,
Mayor.

I. F. KINNER,
Town Clerk.

LOCAL GOVERNMENT ACT 1960.

Town of Bassendean.

Notice of Intention to Borrow.

Proposed Loans (No. 147) of \$100 000, (No. 148) of \$50 000 and (No. 149) of \$100 000.

PURSUANT to section 610 of the Local Government Act 1960 the Town of Bassendean hereby gives notice of its intention to borrow money by the sale of debentures on the following terms and for the following purposes:—

Loan 147: \$100 000—for a period of five years repayable at the Office of the Council by 10 equal half yearly instalments of principal and interest, with the interest to be at ruling Treasury rates, for the following purpose: Purchase of Plant.

Loan 148: \$50 000—for a period of 10 years repayable at the Office of the council by 20 equal half yearly instalments of principal and interest, with the interest to be at ruling Treasury rates, for the following purpose: Reserves Development.

Loan 149: \$100 000—for a period of 10 years repayable at the Office of the Council by 20 equal half yearly instalments of principal and interest, with the interest to be at the ruling Treasury rates, for the following purpose: Reserves and Streets Improvements.

Plans, specifications and estimate of costs as required by section 609 of the Act are open for inspection at the Office of the Council during business hours for thirty-five (35) days after publication of this notice.

Dated this 28th day of October, 1985.

J. B. COX,
Mayor.

I. K. RATCLIFFE,
Acting Town Clerk.

LOCAL GOVERNMENT ACT 1960.

Shire of Dalwallinu.

Notice of Intention to Borrow.

Proposed Loan (No. 135) of \$100 000.

PURSUANT to section 610 of the Local Government Act 1960 the Dalwallinu Shire Council hereby gives notice of its intention to borrow money by the sale of debentures on the following terms and for the following purpose: \$100 000 for a term of 10 years, at the ruling rate of interest repayable at the Shire Office of the Council, by 20 equal half yearly instalments of principal and interest. Purpose: Road Construction.

Statements showing the proposed expenditure of the money to be borrowed, required by section 609, are open for inspection of ratepayers in the office of the Council, during office hours, for thirty-five days after the publication of this notice.

Dated this 23rd day of October, 1985.

W. M. DINNIE,
President.

B. J. GOLDING,
Shire Clerk.

LOCAL GOVERNMENT ACT 1960.

Shire of Harvey.

Notice of Intention to Borrow.

Proposed Loans (No. 214) of \$40 000; (No. 216) of \$7 500; (No. 217) of \$75 000.

PURSUANT to section 610 of the Local Government Act 1960, the Harvey Shire Council hereby gives notice that it proposes to borrow money, by the sale of debentures, on the following terms and purposes:—

Loan No. 214—\$40 000—Road Sealing—For a period of ten (10) years, initially for four (4) years, at the current ruling rate of interest, to be renegotiated for a further six (6) years at the then ruling rate of interest, repayable to Westpac Banking Corporation, Uduc Road, Harvey.

Loan No. 216—\$7 500—Capital Improvements—Uduc Hall (Uduc Progress Association)—For a period of five (5) years at the current ruling rate of interest, repayable to Westpac Banking Corporation, Uduc Road, Harvey, by ten (10) half yearly instalments of principal and interest.

Note: The repayments for Loan No. 216 are to be met by the Uduc Progress Association and therefore, no loan repayment costs should be required to be met by ratepayers in respect of this proposal.

Loan No. 217—\$75 000—Purchase of Land and Buildings—Lots 5, 6 and 15 Young Street, Harvey—For a period of fifteen (15) years, initially for eight (8) years, at the current ruling rate of interest, to be renegotiated for a further seven (7) years at the then ruling rate of interest, repayable to the State Government Insurance Office, 170 St. George's Terrace, Perth, by half yearly instalments of principal and interest.

Plans, specifications and estimates as required by section 609, are available for inspection at the Office of the Council during business hours, for 35 days after publication of this notice.

M. W. SMITH,
President.

L. A. VICARY,
Shire Clerk.

LOCAL GOVERNMENT ACT 1960.

Shire of Pingelly.

Notice of Intention to Borrow.

Proposed Loan (No. 98)—\$40 000.

PURSUANT to section 610 of the Local Government Act 1960, the Council of the Shire of Pingelly gives notice that it proposes to borrow money by the sale of debentures on the following terms and conditions and for the following purpose: \$40 000 over five (5) years, repayable at the office of the Shire of Pingelly in ten equal half-yearly instalments of principal and interest. Purpose: Purchase of Truck.

Plans and specifications and estimates of costs, as required under section 609 of the Act, are available for inspection at the office of Council during normal office hours for a period of thirty-five days from the publication of this notice.

Dated this 1st day of November, 1985.

I. W. PAGE,
President.
P. R. WEBSTER,
Shire Clerk.

LOCAL GOVERNMENT ACT 1960.

Shire of Wagin.

Notice of Intention to Borrow.

Proposed Loan (No. 113) of \$55 000.

PURSUANT to section 610 of the Local Government Act 1960 the Council of the Shire of Wagin hereby gives notice of its intention to borrow money by the sale of debentures on the following terms and for the following purpose. A loan of up to \$55 000 for 4 years repayable at the office of the Council, Wagin, by 8 equal half-yearly instalments. Purpose: To Extinguish Land Development Overdraft.

Plans, specifications, estimates and statements required by section 609 are open for inspection of ratepayers at the Shire Office, Wagin, during normal office hours for a period of 35 days after publication of this notice.

Dated this 24th day of October, 1985.

E. R. BLIGHT,
President.
K. J. LEECE,
Shire Clerk.

LOCAL GOVERNMENT ACT 1960.

Shire of Rockingham.

Notice of Intention to Borrow.

Proposed Loan (No. 165) of \$30 000.

THAT pursuant to section 610 of the Local Government Act 1960 the Council of the Shire of Rockingham hereby gives notice that it proposes to borrow money by the sale of a debenture on the following terms and for the following purpose. Thirty thousand dollars for a period of ten years at ruling interest rates with four yearly interest rate revisions, repayable at the office of the Council, Rockingham by half yearly instalments of principal and interest. Purpose: Liquidation of Loan No 115 (Alterations and additions to the Rockingham Bowling and Recreation Club Premises 1975).

Please note that half yearly repayments of principal and interest on Loan No. 165 will be met by the Rockingham Bowling and Recreation Club and will not be a charge to the ratepayers of the Shire of Rockingham.

Dated this 25th day of October, 1985.

W. D. A. MAYS,
President.
G. G. HOLLAND,
Shire Clerk.

LOCAL GOVERNMENT ACT 1960.

Shire of Wyndham-East Kimberley.

Notice of Intention to Borrow.

Proposed Loan (No. 89) of \$53 000.

PURSUANT to section 610 of the Local Government Act 1960, the Council of the Shire of Wyndham-East Kimberley hereby gives notice that it proposes to borrow the sum of \$53 000 for a period of seven (7) years repayable by equal half yearly instalments of principal and interest payable at the office of the Shire, Koolama Street, Wyndham. The purpose for which the loan is to be applied is a Plant Purchasing programme.

Plans, specifications and estimates of costs will be available for inspection by ratepayers for a period of thirty-five days from the date of advertisement at the office of the Shire Clerk, Koolama Street, Wyndham during normal working hours Monday to Friday excluding public holidays.

Dated this 23rd day of October, 1985.

B. R. THOMPSON,
Shire Clerk.

LOCAL GOVERNMENT ACT 1960.

Shire of Serpentine-Jarrahdale.

Notice of Intention to Borrow.

Proposed Loan (No. 65) of \$16 000.

PURSUANT to section 610 of the Local Government Act 1960 the Shire of Serpentine-Jarrahdale hereby gives notice of its intention to borrow money by the sale of debentures on the following terms and for the following purpose:—Sixteen thousand dollars for a period of five (5) years at the ruling rate of interest, repayable in 10 equal half-yearly instalments of principal and interest at the Office of the Shire of Serpentine-Jarrahdale; Purpose:—For the purchase of land.

Plans, specifications and estimates as required by section 609 of the Act are open for inspection at the Shire Office during normal office hours for thirty-five (35) days after publication of this notice.

Dated this 25th day of October 1985.

H. C. KENTISH,
President.
N. D. FIMMANO,
Shire Clerk.

LOCAL GOVERNMENT ACT 1960.

Shire of Woodanilling.

Notice of Intention to Borrow.

Proposed Loan (No. 34) of \$5 000.

PURSUANT to section 610 of the Local Government Act 1960 the Council of the Shire of Woodanilling hereby give notice that it proposes to borrow money by issue of a debenture repayable at the office of the lender, by equal half yearly instalments of principal and interest for the following terms and purposes. Loan (No. 34)—\$5 000 (term 4 years). Purpose: Publication of History Book.

Plans specifications and estimates as required by section 609 are available for inspection at the office of Council during business hours for thirty-five (35) days after publication of this notice.

Dated this 15th day of October, 1985.

I. A. R. DOUGLAS,
President.
P. D. ANDREW,
Shire Clerk.

LOCAL GOVERNMENT ACT 1960.

Shire of East Pilbara.
Municipal Elections.
Department of Local Government,
Perth, 28 October 1985.

LG: EP 1-4.

IT is hereby notified, for general information, that the Court of Disputed Returns sitting at Port Hedland on 26 August 1985, ruled that Mr John David Broadhurst Morrell should have been declared elected in preference to Rex William Lang for the Lower Central Ward at the Annual Elections held on 4 May 1985.

M. C. WOOD,
Secretary for Local Government.

LOCAL GOVERNMENT ACT 1960.

City of Gosnells.
Closure of Private Street.
Department of Local Government,
Perth, 27 August 1985.

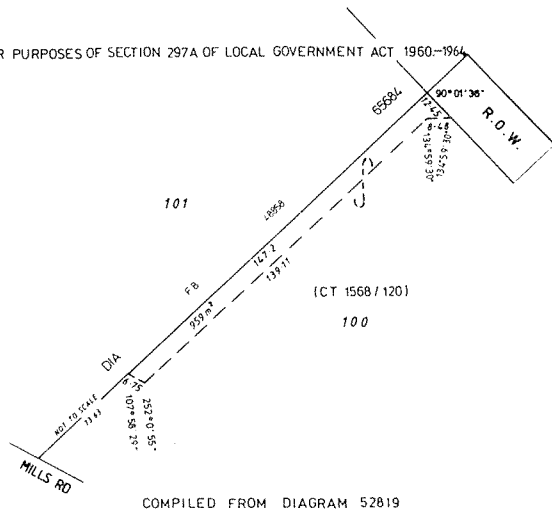
LG: GS 4-13.

IT is hereby notified for public information that His Excellency the Governor has approved under the provisions of section 297A of the Local Government Act 1960, the resolution passed by the City of Gosnells that the private street which is described as portion of Canning Location 15 being part of the land coloured brown on Diagram 52819 and being part of land remaining in Certificate of Title Volume 1568 Folio 120 be closed and the land contained therein be amalgamated with adjoining Lot 100 Mills Road, Gosnells as shown in the Schedule hereunder.

M. C. WOOD,
Secretary for Local Government.

SCHEDULE
(Diagram No. 69014.)

FOR PURPOSES OF SECTION 297A OF LOCAL GOVERNMENT ACT 1960-1964



COMPILED FROM DIAGRAM 52819

LOCAL GOVERNMENT ACT 1960.

City of Stirling.
Closure of Private Street.
Department of Local Government,
Perth, 3 July 1985.

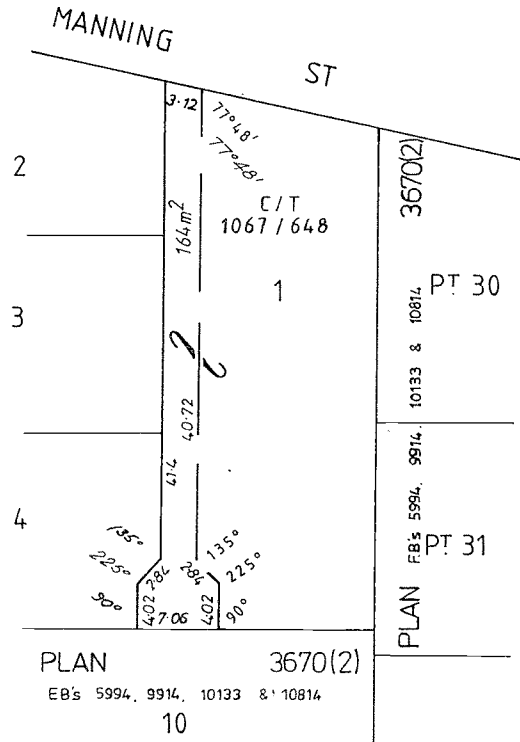
LG: ST 4-12J.

IT is hereby notified for public information that the Lieutenant-Governor and Deputy of the Governor has approved under the provisions of section 297A of the Local Government Act 1960, the resolution passed by the City of Stirling that the private street which is described as being portion of Swan Location 1419 and being the portion

coloured brown and marked Right of Way on Diagram 11456 and being the land comprised in Certificate of Title Volume 1529 Folio 339 be closed, and the land contained therein be amalgamated with adjoining Lot 1 Mannung Street, Scarborough.

M. C. WOOD,
Secretary for Local Government.

Schedule
(Diagram No. 69013.)



COMPILED FROM DIAGRAM 11456

LOCAL GOVERNMENT ACT 1960.

City of South Perth.
Loan.
Department of Local Government,
Perth, 29 October 1985.

LG: SP-3-8.

IT is hereby notified for public information that His Excellency the Governor has approved the construction of a Rubbish Disposal Transfer Station and Plant being declared a work and undertaking for which money may be borrowed under the provisions of Part XXVI of the Local Government Act 1960, by the City of South Perth.

M. C. WOOD,
Secretary for Local Government.

LOCAL GOVERNMENT ACT 1960.

Shire of Capel.
Acquisition of Land.
Department of Local Government,
Perth, 29 October 1985.

LG: CP 4-12.

IT is hereby notified for public information that His Excellency the Governor has approved of a proposal by the Shire of Capel to acquire and subdivide portion of Leschenault Location 46, being part of the land on Plan 3778 and being part of the land contained in Certificate of Title Volume 1610 Folio 383 for the purpose of re-selling the whole of the land after subdividing it under and in accordance with the Town Planning and Development Act 1928.

M. C. WOOD,
Secretary for Local Government.

LOCAL GOVERNMENT ACT 1960.

Shire of Cunderdin.

Sale of Land.

Department of Local Government,
Perth, 29 October 1985.

LG: CD 4-6.

IT is hereby notified for public information that His Excellency the Governor has directed under the provisions of section 266 of the Local Government Act 1960, that the Shire of Cunderdin may sell portion of Avon Location 2222 and being the land contained in Certificate of Title Volume 1653 Folio 063 to Co-operative Bulk Handling Limited by private treaty.

M. C. WOOD,
Secretary for Local Government.

LOCAL GOVERNMENT ACT 1960.

Shire of Wanneroo.

Sale of Land.

Department of Local Government,
Perth, 29 October 1985.

LG: WN 4-6 X1

IT is hereby notified for public information that His Excellency the Governor has directed under the provisions of section 266 of the Local Government Act 1960, that the Shire of Wanneroo may sell Lot 133 being portion of Swan Location 1586 on Diagram 53747 and being the whole of the land contained in Certificate of Title Volume 1495 Folio 043 to Winover Pty Ltd by private treaty.

M. C. WOOD,
Secretary for Local Government.

LOCAL GOVERNMENT ACT 1960.

Shire of Wanneroo.

Sale of Land.

Department of Local Government,
Perth, 29 October 1985.

LG: WN 4-6 U1.

IT is hereby notified for public information that His Excellency the Governor has directed under the provisions of section 266 of the Local Government Act, that the Shire of Wanneroo may sell portion of Swan Location 1315 being Lot 3 on Diagram 51368 and being the whole of the land comprised in Certificate of Title Volume 1454 Folio 073, to Coranda Pty Ltd, by private treaty.

M. C. WOOD,
Secretary for Local Government.

LOCAL GOVERNMENT ACT 1960.

Town of Armadale.

Subdivision of Land for Sale.

Department of Local Government,
Perth, 29 October 1985.

LG: AK 4-6.

IT is hereby notified for public information that His Excellency the Governor has directed under the provisions of section 266B of the Local Government Act 1960, that the Town of Armadale may subdivide Part Lots 117 and 118 Carawatha Avenue, Armadale, being part of Canning Location 31 and being the land contained in Certificates of Title Volume 1667 Folios 509 and 510, under the Town Planning and Development Act 1928, for the purpose of selling the land as so subdivided.

M. C. WOOD,
Secretary for Local Government.

LOCAL GOVERNMENT ACT 1960.

UNIFORM BUILDING BY-LAWS (SECTION 373) ORDER 1985.

MADE by His Excellency the Governor under sections 373 and 691 of the Local Government Act 1960.

- Citation. 1. This Order may be cited as the "Uniform Building By-laws (section 373) Order No. 1 of 1985".
- Amendment of Previous Order. 2. The Order in Council made pursuant to sections 373 and 691 of the Local Government Act, as published in the *Government Gazette* on 7 September 1984, and varied by Order in Council so published on 9 November 1984, is amended by:—

- (a) deleting from the Schedule the words "Shire of Dandaragan; whole of the district except the townsites."; and,
- (b) adding at the end of the Schedule the words "Shire of Yilgarn; whole of the district except the townsites."

By His Excellency's Command,
G. PEARCE,
Clerk of the Council.

LOCAL GOVERNMENT ACT 1960.

UNIFORM BUILDING BY-LAWS (SECTION 259A) ORDER NO. 1 OF 1985.

MADE by His Excellency the Governor under sections 259A and 691 of the Local Government Act.

- Citation. This order may be cited as the "Uniform Building By-laws (section 259A) Order No. 1 of 1985".

Amendment of Previous Order. The Order in Council made pursuant to sections 259A, and 691 of the Local Government Act, published in the *Government Gazette* on 7 September 1984 and varied by Orders in Council so published on 23 November 1984 and 28 December 1984, is amended by:—

1. deleting subparagraph (a) of paragraph (iii) and substituting the following:—

" those parts of the municipal districts of the Shires of Denmark and Murray that are zoned for rural purposes by Zoning By-laws or a Town Planning Scheme; "

2. deleting subparagraph (b) of paragraph (iii) and substituting the following:—
“ those parts of the municipal district of the Shire of Perenjori that are neither within a townsite nor the subject of a Town Planning Scheme; ”
3. deleting subparagraph (c) of paragraph (iii) and substituting the following:—
“ those parts of the municipal districts of the Shires of Bruce Rock, Carnamah, Dandaragan, Gnowangerup, Kojonup, Lake Grace, Mt Marshall, Mingenew, Moora, Mullewa, Pingelly, Three Springs, and Victoria Plains that are not within a townsite; ”
4. deleting paragraph (iv) and substituting the following:—
“ none of them applies to any part of the municipal district of the Shires or Murchison, Narrogin or Westonia; ”
5. including in the Schedule, the words “The Shire of Yilgarn; all townsites within the district”;
6. deleting in the Schedule, the words “The Shire of Dandaragan; the townsites of Dandaragan, Badgingarra, Jurien, Cervantes and Grey”.

By His Excellency's Command,

G. PEARCE,
Clerk of the Council.

LOCAL GOVERNMENT ACT 1960.

SHIRE OF CAPEL (VALUATION AND RATING) ORDER 1985.

MADE by His Excellency the Governor under section 533(9) of the Local Government Act.

- | | |
|--|---|
| Citation. | 1. This Order may be cited as the “Shire of Capel (Valuation and Rating) Order 1985”. |
| Authorisation of Use of Gross Rental Values. | 2. The Council of the Shire of Capel is authorised to use valuations on gross rental value of rateable property as designated and described in the Schedules to this Order. |

By His Excellency's Command,

G. PEARCE,
Clerk of the Council.

Schedules.

Technical Description.

Gross Rental Value Areas for the Shire of Capel.

Schedule A.

All that portion of land bounded by lines starting from the intersection of the centre line of Bussell Highway with the prolongation westerly of the northern boundary of Lot 10 of Boyanup Agricultural Area Lot 246, as shown on Land Titles Office Diagram 63425 and extending easterly to and easterly along that boundary and easterly along the northern boundaries of Lots 3 to 6 inclusive, as shown on Land Titles Office Plan 12450 to the northeastern corner of the last mentioned lot; thence generally southerly along boundaries of that lot and onwards to a northeastern boundary of Lot 23; thence generally southeasterly, southwesterly and northwesterly along boundaries of that lot the southeastern corner of Lot 24; thence westerly along the southern boundaries of that lot and Lot 25 and westerly, generally northeasterly and northerly along boundaries of Lot 26 to a southern side of Sleaford Drive; thence westerly, northwesterly, again westerly and southwesterly along sides of that drive to a southeastern side of Bussell Highway; thence southwesterly along that side to a northwestern corner of Lot 16, as shown on Land Titles Office Diagram 29076; thence easterly and southwesterly along boundaries of that lot and generally southwesterly along southeastern boundaries of Lots 15 to 11 inclusive of Lot 247, as shown on Land Titles Office Diagram 24979 to the northwestern corner of Lot 65, as shown on Land Titles Office Diagram 54514; thence easterly and southerly along boundaries of that lot to the westernmost southern boundary of Lot 247; thence easterly along that boundary to the centre line of Jules Road; thence generally southerly along that centre line and onwards to the centre line of Ducane Road; thence westerly along that centre line to the centre line of Marchetti Road; thence southerly along that centre line to the prolongation easterly of the southern boundary of Lot 114 of Lot 156, as shown on Land Titles Office Plan 12900; thence westerly to and westerly along the southern boundaries of that lot, Lot 113, Lot 112, Lot 111, Boyanup Agricultural Area Lot 417 and Lot 115 of Lot 156 to the southern side of Tarrock Court; thence westerly along that side, the southern side of Yalinda Drive and the southern boundary of Lot 122 to the eastern side of Jilley Road; thence southerly along that side to the prolongation easterly of the southern boundary of Lot 11 of Lot 157, as shown on Land Titles Office Diagram 59511; thence westerly to and westerly along that boundary and the southern side of Ridge Place to the southernmost southeastern corner of Lot 5; thence generally westerly along boundaries of that lot and westerly along the southern boundary of Lot 4 and onwards to a northwestern side of Cokelup Road; thence northeasterly along that side to the southeastern corner of Lot 41 of Lot 255, as shown on Land Titles Plan 12332; thence westerly along the southern boundary of that lot to the eastern boundary of Lot 40; thence southerly and westerly along boundaries of that lot and westerly along the southern boundaries of Lots 39 to 35 inclusive to the southeastern corner of Lot 34; thence westerly, northwesterly and northerly along boundaries of that lot and onwards to the southern side of Ducane Road; thence westerly along that side to the prolongation northerly of the eastern boundary of Lot 33; thence southerly to and along that boundary and southerly, southwesterly and northerly along boundaries of Boyanup Agricultural Area Lot 413 to the southernmost southwestern corner of Lot 33 of Lot 255; thence northerly and westerly along boundaries of that lot to the eastern boundary of Lot 32; thence

southerly, westerly, southwesterly and again westerly along boundaries of that lot to the southeastern corner of Lot 31; thence westerly along the southern boundaries of that lot and Lot 30 and westerly and northwesterly along boundaries of Lot 29 to an eastern side of Hampstead Street; thence southerly along that side to a point situate east of the easternmost southeastern corner of Lot 412; thence west to that corner; thence southwesterly and westerly along boundaries of the last mentioned lot to the easternmost eastern boundary of Lot 28 of Wellington Location 217, as shown on Land Titles Office Diagram 28637; thence southerly and westerly along boundaries of that lot and westerly along the northern boundary of Lot 1 of Boyanup Agricultural Area Lot 255, as shown of Land Titles Office Plan 13711 and onwards to the centre line of Bussell Highway and thence generally northeasterly along that centre line to the starting point.

(Lands and Surveys Public Plans Bunbury 1:10 000 1.5 and 8.5).

Schedule B.

The whole of Gwindinup Townsite as promulgated in the *Government Gazettes* dated: 11 June 1909, 29 April 1927 and 11 May 1956.

(Lands and Surveys Public Plans Gwindinup Townsite 07.11, 07.12, 08.11, and 08.12.)

Schedule C.

All that portion of land bounded by lines starting from the intersection of the low water mark of Geographe Bay with the prolongation northwesterly of the northeastern boundary of Lot 3 of Wellington Locations 182, 183 and 531, as shown on Land Titles Office Plan 8564 and extending southeasterly to and along that boundary and generally southeasterly and southwesterly along boundaries of the southern severance of Lot 4 of Locations 88, 181, 182, 183 and 531 to the eastern corner of Lot 43 of Location 184, as shown on Land Titles Office Diagram 43278; thence southwesterly along the southeastern boundary of that lot and onwards to and along the northwestern boundaries of Stirling Estate Lot 105 and the northwestern severance of Lot 104 to the eastern corner of the northeastern severance of Wellington Location 63; thence northwesterly along the northeastern boundary of that severance and onwards to the low water mark of Geographe Bay and thence generally northeasterly along that mark to the starting point.

(Lands and Surveys Public Plans Peppermint Grove Beach 1:2 000's 34.09 and 34.10 and Capel 1:10 000 Regionals 7.2 and 7.3.)

LOCAL GOVERNMENT ACT 1960.

The Municipality of the City of Belmont.

By-laws Relating to Swimming Pools.

IN pursuance of the powers conferred upon it by the abovementioned Act and of all other powers enabling it, the Council of the abovementioned Municipality hereby records having resolved on 26 August 1985, to make and submit for confirmation by the Governor the following by-laws—

The by-laws of the City of Belmont published in the *Government Gazette* on 9 November 1971 with amendments published 30 May 1975, 1 October 1976 and 29 February 1980, are hereby amended in the following manner—

By-law 5 is deleted and in lieu thereof insert the following—

By-law 5

A person shall not enter the pool premises until he has paid the proper admission charge or presented any other pass issued for that purpose by Council.

Dated this 10th day of September, 1985.

The Common Seal of the City of Belmont was hereunto affixed by authority of a resolution of Council in the presence of—

[L.S.]

F. W. RAE,
Mayor.

D. A. McCLEMENTS,
Acting Town Clerk.

Recommended—

JEFF CARR,
Minister for Local Government.

Approved by His Excellency the Governor in Executive Council on this 29th day of October, 1985.

G. PEARCE,
Clerk of the Council.

LOCAL GOVERNMENT ACT 1960.

Shire of Wanneroo (Amendment to Whitford Townsite Boundary) Order 1985.

MADE by his Excellency the Governor under section 686 of the Local Government Act.

- Citation 1. This Order may be cited as the "Shire of Wanneroo (Amendment to Whitford Townsite Boundary) Order 1985".
- Amendment to Townsite Boundary 2. The boundary of the Whitford Townsite as described in the Schedule to the Order in Council published in the *Government Gazette* of 11 June 1971 is hereby adjusted by excising the land designated and described in the Schedule to this Order.

By His Excellency's Command,
G. PEARCE,
Clerk of the Council.

Schedule.

Excision of Land from Whitford Townsite.

All that portion of Road Number 1609 being subject of Land Titles Office Diagram 65949.
(Lands and Surveys Public Plan Swan 2 000 08.04.)

LOCAL GOVERNMENT ACT 1960.

Municipality of the City of Perth Zoning By-law No. 64.

Town Planning Classification of Zoning By-law for the Land and/or Buildings in the North Perth/Mount Hawthorn/Wembley/Leederville area, being part of the City of Perth Municipal District—Amendment.

IN pursuance of the powers conferred upon it by the abovementioned Act and all other powers enabling it the Council of the abovementioned Municipality hereby records having resolved on 18 March 1985 to make and submit for confirmation by the Governor the following amendment to By-law No. 64.

That the following portion of land being:

Portion of Perthshire Location Ac and being Lot 15 on Plan 1296 and being the whole of the land comprised in Certificate of Title Volume 1311 Folio 831.

be and is hereby excised from zone 1 classification and reclassified and included in the Zone 2 classification and that the North Perth/Mount Hawthorn/Wembley/Leederville Zoning Plan No. 64 be and is hereby amended accordingly.

Dated this 10th day of October, 1985.

The Common Seal of the City of Perth was hereto
affixed in the presence of—

[L.S.]

M. A. MICHAEL,
Lord Mayor.

R. F. DAWSON,
Town Clerk.

Recommended—

JEFF CARR,
Minister for Local Government.

Approved by His Excellency the Governor in Executive Council this 29th day of October, 1985.

G. PEARCE,
Clerk of the Council.

LOCAL GOVERNMENT ACT 1960.

The Municipality of the Shire of Dandaragan.

By-Law Relating to Reserves and Foreshores.

IN pursuance of the powers conferred upon it by the abovementioned Act and of all other powers enabling it, the Council of the abovementioned Municipality hereby records having resolved on 20 June 1985, to make and submit for confirmation by the Governor the following by-law:—

1. In this by-law unless the context otherwise requires:—

"Act" means the Local Government Act 1960 (as amended) or re-enacted;

"Authorised Officer" means an Officer of the Council who is authorised by the Council to serve notices under section 669C and 669D of the Local Government Act 1960 (as amended);

"Council" means the Council of the Municipality of the Shire of Dandaragan;

"Foreshore" means all the land in the Shire of Dandaragan which lies between the low water mark and the high water mark of the Indian Ocean;

“Owner” in relation to a vehicle means the person who is the holder of the requisite vehicle licence under the Road Traffic Act 1974 in respect of that vehicle, or, if the vehicle is not licensed under that Act, the person who owns the vehicle or is entitled to its possession;

“Reserve” means a public Reserve vested in or under the care, control or management of the Shire of Dandaragan but does not include a road reserve;

“Vehicle” has the same meaning as is given to that word in the Road Traffic Act as amended from time to time but includes trail bikes, beach buggies and other recreational vehicles whether licensed or unlicensed.

2. On a reserve or a foreshore a person other than a Shire employee executing his normal duties shall not:—

- (a) throw or discharge any stone, arrow, bullet, or other missile;
- (b) commit or cause a nuisance;
- (c) be in a state of intoxication;
- (d) behave in a disorderly manner, create or take part in a disturbance, use foul or indecent language or commit any act of indecency;
- (e) bet, gamble, or call-the-odds, or offer to bet or gamble;
- (f) climb over or upon a fence or gate;
- (g) unlock or fasten a gate, unless authorised by the Council to do so;
- (h) enter any dressing or training room, or use any locker therein unless authorised by the Council to do so;
- (i) destroy, damage, injure or cause harm to any bird or animal;
- (j) damage or injure any plant, lawn, flower, shrub or tree;
- (k) cut or damage any soil or turf;
- (l) climb any tree;
- (m) deposit or leave any rubbish, refuse, offal, paper, bottles, broken glass, china or litter of any kind whatsoever except in a receptacle provided for the purpose.

3. A person shall not without the consent of the Council:—

- (a) drive or ride or bring any vehicle onto a reserve or foreshore or permit any person to drive or ride or bring any vehicle onto a reserve or foreshore except on or over such parts of the reserve or foreshore as are set aside as roads or driveways or vehicle parking areas;
- (b) park or stand any vehicle on a reserve except in an area set aside for that purpose;
- (c) park or stand a vehicle on a foreshore except in the course of launching or recovering a boat on a boat ramp set aside by the Council for the launching of boats.

4. On a foreshore a person shall not:—

- (a) sell, expose for sale or invite any offer to buy any goods, wares, food, refreshments, fruit or other merchandise or things (whether of the like kind as the foregoing or not) except in an area set apart for the purpose by the Council and then only with the prior consent of the Council;
- (b) hire, expose for hire or invite any offer to take on hire any vehicle boat or other vessel or thing (whether of the like kind as the foregoing or not) except in an area set apart for the purpose by the Council and then only with the prior consent of the Council.

5. On a reserve a person shall not without the consent of the Council:—

- (a) sell, expose for sale or invite any offer to buy any goods, wares, food, refreshments, fruit or other merchandise or things;
- (b) play or practice at golf or strike a golf ball except on an area set aside for that purpose;
- (c) take part in a procession or demonstration;
- (d) organise, address or participate in a political meeting or rally;
- (e) use or install a loud speaker or amplifier;
- (f) distribute or exhibit any printed or written pamphlet, hand bill, placard or notice in any manner whatsoever;
- (g) stamp, pencil, affix, construct or erect or cause to be stamped, stencilled, affixed, constructed or erected any signboard, hoarding, placard, hand bill, notice, advertisement or document whatsoever;
- (h) light a fire other than in a fire place provided for the purpose;
- (i) camp, lodge or tarry overnight, or frequent for the purpose of camping, lodging or tarrying overnight;
- (j) erect a tent or any other temporary cover for the purpose of entertainment or for the display of any merchandise;
- (k) erect or permit or authorise the erection of any building or structure.

6. On a reserve a person shall not practice or play in or at any game in such a way as to cause inconvenience or annoyance to any other person.

7. (a) In this clause reference to an “animal” does not include a dog.

(b) The Council may set aside a reserve or foreshore or portion of a reserve or foreshore as an area upon which a person may ride or drive an animal or into which a person may bring an animal.

(c) A person shall not ride or drive or bring an animal onto any reserve or foreshore or any part thereof that has not been set aside for that purpose pursuant to subclause (b) of this clause.

(d) A person shall not ride, drive, exercise, train or race any animal on any part of a reserve or foreshore set aside under subclause (b) of this clause in a manner so as to create or become a nuisance.

8. (a) The Council may set aside a reserve or portion of a reserve as an area on which persons may fly mechanically operated model aeroplanes and the Council may define or limit the hours and days during which such model aeroplanes may be flown.

(b) A person shall not fly a mechanically operated model aeroplane on a reserve or portion of a reserve that has not been set aside pursuant to subclause (a) of this clause or at a time or on a day defined or limited by the Council under subclause (a) of this clause.

9. (a) The Council may set aside a reserve or portion of a reserve as a children's playground.
 (b) The Council may limit the ages of persons who are permitted to use a playground set aside under subclause (a) of this clause and may erect a notice of that effect on the playground.
 (c) A person over the age specified in a notice erected on a playground set aside under subclause (a) of this clause, other than a person having the charge of a child or children in that playground, shall not enter or use that playground or interfere with the use of it by a child or children.
10. A person found in a state of intoxication on a reserve or behaving in a disorderly manner, or creating or taking part in a disturbance, or using foul or indecent language, or committing an act of indecency thereon may be forthwith removed from the reserve by a member of the Police Force.
11. A person found betting, gambling or calling-the-odds or offering to bet or gamble within a reserve may be forthwith removed from the reserve by any member of the Police Force.
12. A person who does not do a thing which by or under this by-law he is required or directed to do and a person who does a thing which by or under this by-law is prohibited from doing, commits an offence.
13. A person who commits an offence against this by-law is liable on conviction, to a maximum penalty of \$500.
14. The modified penalty for an offence against Clause 3(a) of this by-law for an offence against Clause 3(b) and for an offence against Clause 3(c) of this by-law, if dealt with under section 669D of the Act, is \$30.
15. (a) A notice served under subsection (2) of section 669C of the Act in respect of an offence against this by-law shall be in or to the effect of Form 1 of the Schedule of this by-law.
 (b) An infringement notice served under section 669D of the Act in respect of an offence against this by-law shall be in or to the effect of Form 2 of the Schedule to this by-law.
 (c) A notice sent under subsection (5) of section 669D of the Act withdrawing an infringement notice served under that section in respect of an offence against this by-law shall be in or to the effect of Form 3 of the Schedule of this by-law.
16. By-laws relating to the general control, management and preservation of public property, park lands and reserves the control of which is vested in the Council, published in the *Government Gazette* on 24 July 1968, as amended, are hereby revoked.

Schedule.

Form 1.

Reserves and Foreshore By-Law.

NOTICE REQUIRING OWNER OF VEHICLE TO IDENTIFY DRIVER.

TO _____ Brief No. _____
 The owner of a vehicle MAKE _____ Date _____
 Plate No. _____ TYPE _____

You are hereby notified that it is alleged on the _____ day of _____
 19 _____ at about _____ am/pm the driver or person in
 charge of the above vehicle did on (description of place of offence including Reserve No. if
 any) in contravention of the provisions of Clause 3(a)/Clause 3(b)/Clause 3(c) of the Shire of
 Dandaragan By-law relating to Reserves and Foreshores.

You are hereby required to identify the person who was the driver or person in charge of the
 above vehicle at the time when the above offence is alleged to have been committed.

Unless within twenty-one days after the date of the service of this notice you:—

(a) inform the Shire Clerk of the Shire of Dandaragan or designation(s) of authorised
 officer(s) as to the identity and address of the person who was the driver or person in
 charge of the above vehicle at the time of the above offence;

(b) satisfy the Shire Clerk that the vehicle has been stolen or unlawfully taken, or was
 being unlawfully used at the time of the above offence,

you will, in the absence of proof to the contrary, be deemed to have committed the above
 offence and Court proceedings may be instituted against you.

Signature of Authorised Officer:
 Designation:

Form 2.

Reserves and Foreshore By-Law.

INFRINGEMENT NOTICE.

TO _____ Brief No. _____
 Date _____

You are hereby notified that it is alleged that on the _____ day of _____ 19 _____ at
 about _____ am/pm you did on (description of place of offence including Reserve No. if any) in
 contravention of the provisions of Clause 3(a)/Clause 3(b)/Clause 3(c) of the Shire of
 Dandaragan By-law relating to Reserves and Foreshores.

The modified penalty prescribed for this offence is \$30. If you do not wish to have a
 complaint of the above offence heard and determined by a Court you may pay the modified
 penalty within twenty-one days after the date of the service of this notice.

Unless payment is made within twenty-one days of the date of the service of this notice,
 Court proceedings may be instituted against you.

Payment may be made either by posting this form together with the amount of \$30 mentioned above, to the Shire Clerk of the Shire of Dandaragan or by delivering this form and paying the amount at the Municipal Offices at Dandaragan between the hours of 9.00 a.m. and 4.00 p.m. on Mondays to Fridays.

Signature of Authorised Officer:

Designation:

Form 3.

Reserves and Foreshore By-Law
WITHDRAWAL OF INFRINGEMENT NOTICE.

TO

Infringement Notice No. _____ Date _____ for the alleged offence of
Modified penalty \$ _____ is hereby withdrawn.

Signature of Authorised Officer:

Designation:

Dated this 19th day of September, 1985.

The Common Seal of the Municipality of the Shire of
Dandaragan was hereunto affixed in the presence
of—

[L.S.]

R. H. CARTER,
President

I. W. STUBBS,
Shire Clerk.

Recommended—

JEFF CARR,
Minister for Local Government.

Approved by His Excellency the Governor in Executive Council this 29th day of October,
1985.

G. PEARCE,
Clerk of the Council

FACTORIES AND SHOPS ACT 1963.

FACTORIES AND SHOPS EXEMPTION ORDER (No. 46) 1985.

MADE under section 7 by the Minister for Industrial Relations with the approval of His
Excellency the Governor in Executive Council.

Citation. 1. This Order may be cited as the Factories and Shops Exemption Order
(No. 46) 1985.

Octoberfest—
Perth 1985. 2. It is hereby declared that the provisions of section 21 and Division II of
Part IX of the Factories and Shops Act 1963, do not apply—

(a) between the hours of 6.00 p.m. on Saturday 26 October until 1.00 a.m.
on Sunday 27 October 1985;

(b) between the hours of 6.00 p.m. on Saturday 2 November until 1.00 a.m.
on Sunday 3 November 1985,

to that part of the grounds of the Royal Agricultural Showgrounds in Claremont
on which "Octoberfest—Perth 1985" will be held.

P. M'C. DOWDING,
Minister for Industrial Relations.

Approved by His Excellency the Governor in Executive Council.

G. PEARCE,
Clerk of the Council.

INDUSTRIAL RELATIONS ACT 1979.

Notice.

(Section 80X.)

I, PETER M'CALLUM DOWDING, Minister for Industrial
Relations acting pursuant to subsection (5) of section 80X of
the Industrial Relations Act 1979 hereby declare that Div-
ision 4 of Part IIA of the Industrial Relations Act 1979 shall
not apply to:

All classes of office as described in paragraphs (a) (i), (a)
(ii), (b) (i) and (b) (ii) of subclause (1) of Clause 22.—Rates
of Pay and Allowances of the Mental Health Nurses'

Consolidated Award 1981 No. 13 of 1947 and being as speci-
fied hereunder:

(1) (a) (i) Mental Health Nurse Grade II (Student
Nurse).

(1) (a) (ii) Mental Health Nurse Grade I (Registered
Nurse).

(1) (b) (i) Student Enrolled Mental Health Nurse.

(1) (b) (ii) Registered Enrolled Mental Health Nurse.

PETER DOWDING,
Minister for Industrial Relations.

INDUSTRIAL RELATIONS ACT 1979.

INDUSTRIAL RELATIONS COMMISSION AMENDMENT REGULATIONS 1985.

PURSUANT to the powers conferred by section 113 of the Industrial Relations Act 1979, and all other powers enabling the Western Australian Industrial Relations Commission hereby makes the following regulations:

- Citation. 1. (1) These regulations may be cited as the Industrial Relations Commission Amendment Regulations (No. 2) 1985.
 (2) In these regulations the Industrial Relations Commission Regulations 1985* as amended are referred to as the principal regulations.
- Regulation 57 repealed and re-enacted. 2. Regulation 57 of the principal regulations is repealed and the following regulation is substituted:
 " 57. A notice giving particulars of the recommendation for promotion made by the promoting authority concerned, which such promoting authority is required to give pursuant to section 80Y(1)(d) of the Act, shall be in accordance with Form 11 and shall be served on each applicant employee not recommended for promotion within 21 days after the date on which the recommendation was made: provided that in the case of any applicant employee who is a public servant the notice may be given by publishing in the "Public Service Notices" details of the title and description of the vacancy and the name and position of the applicant recommended for promotion, together with a statement that, subject to Division 4 of Part IIA of the Act, an applicant employee not recommended for promotion may appeal against the recommendation by delivering a notice of appeal in the prescribed Form to the Registrar within 14 clear days of the date of publication and if so given, the notice giving particulars of the recommendation shall be deemed to have been served in every such case on the day on which the relevant issue of the "Public Service Notices" is published. "

Dated the 25th day of October, 1985.

STEPHEN EDWARDS,
 Acting President.
 E. R. KELLY,
 Chief Commissioner.
 B. J. COLLIER,
 Senior Commissioner.
 G. G. HALLIWELL,
 Commissioner.
 G. J. MARTIN,
 Commissioner.
 G. A. JOHNSON,
 Commissioner.
 G. L. FIELDING,
 Commissioner.
 O. K. SALMON,
 Commissioner.
 JOHN A. NEGUS,
 Commissioner.
 J. F. GREGOR,
 Commissioner.

* Published in the *Government Gazette* 28 February 1985 at pp. 3-50 and see amendments published in the *Government Gazette* on 16 August 1985.

INDUSTRIAL TRAINING ACT 1975.

INDUSTRIAL TRAINING (GENERAL APPRENTICESHIP) AMENDMENT REGULATIONS 1985.

MADE by His Excellency the Governor in Executive Council.

- Citation. 1. These regulations may be cited as the Industrial Training (General Apprenticeship) Amendment Regulations 1985.
- Schedule 1 amended. 2. Schedule 1 to the Industrial Training (General Apprenticeship) Regulations 1981* is amended by inserting after "Locksmithing" the following—
 " Marine Mechanics ".

By His Excellency's Command,
 G. PEARCE,
 Clerk of the Council.

*Published in the *Government Gazette* on 17 July 1981 at pp. 2921-2935 and amended from time to time thereafter.

INDUSTRIAL TRAINING ACT 1975.
INDUSTRIAL TRAINING (APPRENTICESHIP TRAINING) AMENDMENT
REGULATIONS (No. 2) 1985.

MADE by His Excellency the Governor in Executive Council.

- Citation. 1. These regulations may be cited as the Industrial Training (Apprenticeship Training) Amendment Regulations (No. 2) 1985.
- Principal regulations. 2. In these regulations the Industrial Training (Apprenticeship Training) Regulations 1981* are referred to as the principal regulations.
- Schedule 1 amended. 3. Schedule 1 to the principal regulations is amended by inserting after "Male Hairdressing" the following—
" Marine Mechanics ".
- Schedule 2 amended. 4. Schedule 2 to the principal regulations is amended by inserting after "Male Hairdressing" and in the appropriate column the following—
" Marine Mechanics 36 ".
- Schedule 3 amended. 5. Schedule 3 to the principal regulations is amended by inserting after "Plumbing and Gasfitting" and in the appropriate columns the following—
- | | | | |
|--------------------|---|---|---|
| " Marine Mechanics | 1 week for 40 hours during the periods directed | 6 weeks for 40 hours per week during the periods directed | 5 weeks for 40 hours per week during the periods directed " |
|--------------------|---|---|---|
- Schedule 4 amended. 6. Schedule 4 to the principal regulations is amended by inserting after "Ladies Hairdressing" and in the appropriate columns the following—
" Marine Mechanics 19 10 ".

By His Excellency's Command,
G. PEARCE,
Clerk of the Council.

*Published in the *Government Gazette* on 17 July 1981 at pp. 2935-2940 and amended from time to time thereafter.

CONSUMER AFFAIRS ACT 1971-1983.

Order.

I, NORMAN RICHARD FLETCHER, Commissioner for Consumer Affairs in and for the State of Western Australia being satisfied that a Consumer Affairs Authority, namely George Paciullo, Minister for Consumer Affairs in and for the State of New South Wales, has by notice dated 11 October 1985 and published in the *New South Wales Government Gazette* on 11 October 1985 prohibited the supply of a class of goods described in the Schedule hereto. Now I, pursuant to the powers vested in me by section

23R(4) of the Consumer Affairs Act 1971-1983 prohibit the supply of a particular class of goods specified in the Schedule.

Dated this 30th day of October, 1985.

N. R. FLETCHER,
Commissioner for Consumer Affairs.

Schedule.

Goods being toy knives with retractable pointed rigid blades, including goods known as the "Inspector Gadget" knife with such a blade.

BUILDING MANAGEMENT AUTHORITY

Tenders, closing at West Perth, at 2.30 p.m. on the dates mentioned hereunder, are invited for the following projects.

Tenders are to be addressed to:—

The Minister for Works,
C/- Contract Office,
Dumas House,
2 Havelock Street,
West Perth, Western Australia 6005.

and are to be endorsed as being a tender for the relevant project.

The highest, lowest, or any tender will not necessarily be accepted.

Contract No.	Project	Closing Date	Tender Documents now available at
24004.....	Graylands Hospital—New Manning Ward and New Admissions and Assessment Ward Selected Tenderers only Deposit on Documents \$200	5/11/85	B.M.A. West Perth
24047.....	Tambellup Primary School—Toilet Replacement—Recall	19/11/85	B.M.A., West Perth B.M.A. Bunbury B.M.A., Albany
24198.....	Albany Regional Hospital—Redevelopment—Electrical Nominated Sub Contract (Recall) Deposit on Documents \$200. Drawings and Specification now available. The Bill of Quantities will be available Tuesday 22 October.	19/11/85	B.M.A., West Perth B.M.A., Albany B.M.A., Bunbury
24203.....	Kalgoorlie Regional Hospital—Stages 3B and 4 Redevelopment (Selected Tenderers Only) Deposit on Documents \$400	19/11/85 (extended)	B.M.A., West Perth B.M.A., Kalgoorlie
24218.....	Midland Technical College Stage Two—A, B, C, Blocks—Electrical—Nominated Sub Contract—Recall	12/11/85	B.M.A., West Perth
24231.....	Adam Road Primary School—Bunbury—Alterations and Additions to Library Resource Centre	5/11/85	B.M.A., West Perth B.M.A., Bunbury

BUILDING MANAGEMENT AUTHORITY—*continued.*

Contract No.	Project	Closing Date	Tender Documents now available at
24232.....	Withers Primary School—Bunbury—Covered Assembly Area	5/11/85	B.M.A., West Perth
24233.....	Kalgoorlie Regional Hospital—Stages 3B and 4 Redevelopment—Electrical Installation Nominated Sub Contract	19/11/85 (extended)	B.M.A., Bunbury B.M.A., West Perth
24236.....	Kununurra High School—Stage 2 Addition Deposit on Documents \$200.00	12/11/85	B.M.A., Kalgoorlie B.M.A. West Perth B.M.A. Sth. Hedland B.M.A. Kununurra
24238.....	Northam Police Complex—Erection Deposit on Documents \$150.00	5/11/85	B.M.A., West Perth
24239.....	Northam Police Complex Electrical Installation Nominated Sub Contract	12/11/85	B.M.A., Northam
24240.....	Graylands Hospital—Manning Ward and Admissions and Assessment Ward—Electrical Installation Nominated Sub Contract	19/11/85	B.M.A., West Perth B.M.A., Northam
24241.....	Northam Police Complex—Mechanical Services Nominated Sub Contract	12/11/85	B.M.A., West Perth B.M.A., Northam
24242.....	Kalgoorlie Regional Hospital—Stages 3B and 4 Redevelopment—Mechanical Nominated Sub Contract Deposit on Documents \$95.00	12/11/85	B.M.A., West Perth B.M.A., Kalgoorlie
24243.....	Broome Police Complex Alterations and Additions to Police Station and New O.I.C. Quarters Deposit on Documents \$150.00	19/11/85	B.M.A., West Perth B.M.A., Derby
24244.....	York District High School—Alterations and Additions (Registration of Tenderers)	5/11/85	B.M.A., South Hedland B.M.A., West Perth
24245.....	Kununurra District High School—Stage 2—Mechanical Services Nominated Sub-Contract	19/11/85	B.M.A., Northam B.M.A., West Perth
24246.....	Kalamunda Senior High School—Alterations and Additions	19/11/85	B.M.A., West Perth
24247.....	Dumas House, West Perth—Asbestos Management Contract—Phase 1	19/11/85	B.M.A., West Perth
24248.....	Broome Police Complex New Quarters and Alterations and Additions—Mechanical Nominated Sub-Contract	19/11/85	B.M.A., West Perth B.M.A., Derby
24249.....	Warburton School Transportable Primary Facilities—Site Works Contract	19/11/85	B.M.A., West Perth B.M.A., Kalgoorlie
24250.....	Kununurra District High School—Stage 2 Additions—Electrical Installation Nominated Sub Contract	19/11/85	B.M.A., West Perth B.M.A., Kununurra B.M.A., Derby
24251.....	Broome Police Station Alteration and Addition 1985—Electrical Services Nominated Sub Contract	19/11/85	B.M.A., West Perth B.M.A., Derby B.M.A., South Hedland
24252.....	Fisheries Department Geraldton—New Boatshed and Office Alterations	19/11/85	B.M.A., West Perth
24253.....	Graylands Hospital—New Manning Ward/Admissions and Assessment Ward—Mechanical Services Nominated Sub Contract	26/11/85	B.M.A., Geraldton B.M.A., West Perth
24254.....	Churchlands Senior High School—Music Facility	19/11/85	B.M.A., West Perth
24255.....	Coonana School—Transportable Primary Facilities—Site Works Contract	19/11/85	B.M.A., West Perth B.M.A., Kalgoorlie
24256.....	Coonana Primary School—Transportable Primary Facilities—Electrical Site Services Nominated Sub Contract	19/11/85	B.M.A., West Perth B.M.A., Kalgoorlie
24257.....	Warburton Primary School—Primary Facilities—Electrical Site Services Nominated Sub Contract	19/11/85	B.M.A., West Perth B.M.A., Kalgoorlie
24258.....	Canning Vale—Metropolitan Prison Complex—Alterations and Additions to C. W. Campbell Remand Centre Registration of Tenderers	12/11/85	B.M.A., West Perth

ACCEPTANCE OF TENDERS

Contract No.	Project	Contractor	Amount
24222.....	Warburton School—Transportable Primary Facilities	Quality Builders Pty Ltd.....	\$ 369 832
24215.....	Canning Mills Facilities for Multi State Government Radio Communications	P. R. Paul & Company.....	46 715
24212.....	Carnarvon Primary School—Covered Assembly Area	Mr C. R. Shannon.....	47 273
24211.....	East Carnarvon Primary School—Music Room Facility	Mr C. R. Shannon.....	94 332
24216.....	Midland Technical College—Stage 2 A, B, C Blocks—Erection	Costain-Pearson Bridge.....	5 618 170

M. J. BEGENT,
Executive Director,
Building Management Authority.

STATE TENDER BOARD OF WESTERN AUSTRALIA

Tenders for Government Supplies

Date of Advertising	Schedule No.	Supplies Required	Date of Closing
1985			
Oct. 11.....	102A1985.....	Groceries (2 year period)—Various Government Departments	Nov. 7
Oct. 18.....	99A1985.....	Large Volume Sterile Fluids (12 month period)—Various Government Departments.....	Nov. 7
Oct. 18.....	804A1985.....	Power Take off Header one (1) only for Newdegate Research Station—Agriculture Department.....	Nov. 7
Oct. 18.....	816A1985.....	Tractors seven (7) only for Agriculture Research Stations in nominated country towns—Department of Agriculture	Nov. 7
Oct. 25.....	822A1985.....	7.92 to 9.9 metre Petrol Vessels two (2) only—Marine and Harbours	Nov. 7
Oct. 25.....	817A1985.....	Prefabricated Three Bedroom Transportable Building—State Batteries Mines Department.....	Nov. 14
Oct. 25.....	824A1985.....	Single Colour Offset Printing Presses (1 off to 2 off)—Government Printing Office	Nov. 14
Oct. 25.....	825A1985.....	Axles for railway rolling stock sixty (60) only—Westrail	Nov. 14
Oct. 25.....	826A1985.....	Street Sweeper one (1) only—M.R.D.	Nov. 14
Oct. 25.....	827A1985.....	Omnibus Chassis seventy (70) only—M.T.T.	Nov. 21
Nov. 1.....	108A1985.....	Microfilm Supplies (1 year period)—Various Government Departments.....	Nov. 21
Nov. 1.....	834A1985.....	Tractor Mounted Mobile Crane 10 Tonne one (1) only—Westrail	Nov. 21
Nov. 1.....	835A1985.....	Police Special Solo Motorcycles 750cc (88) only—Police Department.....	Nov. 21
Nov. 1.....	836A1985.....	Portable Air Compressors five (5) only—Westrail.....	Nov. 21
Nov. 1.....	837A1985.....	Inductive Loop Vehicle Detectors MRD Contract 88/85 (Recall)—M.R.D.	Nov. 21
Nov. 1.....	838A1985.....	Single Channel Tape Recorders (10 approx.) (Recall)—Police Department	Nov. 21
<i>Service</i>			
Oct. 25.....	823A1985.....	Purchase and removal of used oil ex several Government Departments (1 year period)	Nov. 14
Nov. 1.....	109A1985.....	Purchase and removal of Waste Paper from Various Government Departments.....	Nov. 21

For Sale by Tender

Date of Advertising	Schedule No.	For Sale	Date of Closing
1985			
Oct. 18.....	805A1985.....	1983 Holden WB 1 tonne (XQR200) at Kununurra.....	Nov. 7
Oct. 18.....	806A1985.....	1981 Toyota Landcruiser Station Wagon (XQO205) at Derby.....	Nov. 7
Oct. 18.....	807A1985.....	1974 Zetor Crystal 8011 Tractor (Unregistered) (Recalled) at Mundaring Weir.....	Nov. 7
Oct. 18.....	808A1985.....	Fabco Skid Mounted Laboratory (MRD920) at South Hedland.....	Nov. 7
Oct. 18.....	809A1985.....	1977 Dodge D5N 69D Crew Cab Truck (MRD1869) at Carnarvon.....	Nov. 7
Oct. 18.....	810A1985.....	Losenhausen Vibrating Roller (MRD826) at Carlisle	Nov. 7
Oct. 18.....	811A1985.....	Bedford Fap Large Industrial Cement Mixer (Recalled) at Broome.....	Nov. 7
Oct. 18.....	812A1985.....	1982 Mitsubishi L200 Express Utility (XQN178), 1981 Toyota Hilux 4x2 RN41 Utility (XQN027), 1982 Toyota Hilux 4x2 LN40 Tray Top (XQP065), 1981 Toyota Hilux 4x4 RN46 Utility (XQM668), 1979 Toyota Dyna Double Cab 4x2 (XQN128), 1982 Falcon XE Sedan (XQN198) at Manjimup	Nov. 7
Oct. 18.....	813A1985.....	1982 Toyota FJ45 Landcruiser 1 tonne Tray Top (XQP712), 1981 Toyota Hilux RN41R 4x2 Utility (XQM928) at Ludlow.....	Nov. 7
Oct. 18.....	814A1985.....	1982 Mitsubishi L200 Utility (MRD6481), 1984 Falcon XE Panel Van (MRD7542) at Carlisle	Nov. 7
Oct. 18.....	815A1985.....	Chamberlain R1250 Rear End Loader (MRD3006) at Carlisle.....	Nov. 7
Oct. 25.....	818A1985.....	John Deere 850 Crawler Dozer (MRD5594) at Carlisle.....	Nov. 14
Oct. 25.....	819A1985.....	Chainsaws eight (8) only at Mundaring Weir	Nov. 14
Oct. 25.....	820A1985.....	Chainsaws seven (7) only at Jarrahdale	Nov. 14
Oct. 25.....	821A1985.....	Chainsaws eleven (11) only at Nannup	Nov. 14
Oct. 25.....	828A1985.....	Freighter 5-6 tonne 4 wheel trailer (MRD479) at Carlisle.....	Nov. 14
Oct. 25.....	829A1985.....	Davleco Pedestrian H28ER Vibrating Roller (MRD828) at Carlisle	Nov. 14
Nov. 1.....	830A1985.....	1983 Holden WB Panel Van (MRD7066) at Carlisle	Nov. 21
Nov. 1.....	831A1985.....	Pacific 34TD Trailed Road Broom (MRD500) at Carlisle.....	Nov. 21
Nov. 1.....	832A1985.....	Self Propelled Pacific Compac 36 Vibrating Roller (MRD4787) at Carlisle.....	Nov. 21
Nov. 1.....	833A1985.....	1982 Toyota HJ47 RP-KQ3 Landcruiser Diesel Tray Top Utility (MRD5967) at Kununurra.....	Nov. 21

Tenders addressed to the Chairman, State Tender Board, 815 Hay Street, Perth, will be received for the abovementioned schedules until 10 a.m. on the dates of closing.

Tenders must be properly endorsed on envelopes otherwise they are liable to rejection.

Tender forms and full particulars may be obtained on application at the Tender Board Office, 815 Hay Street, Perth and at points of inspection.

No Tender necessarily accepted.

B. E. CORBOY,
Chairman, Tender Board.

STATE TENDER BOARD OF WESTERN AUSTRALIA—*continued.*
ACCEPTED TENDERS

Schedule No.	Particulars	Contractor	Rate
<i>Supply and Delivery</i>			
666A1985	Delivery, Installation and Commissioning of Microcomputers Four (4) only—Electorate Offices	Consultech Information Processing Consultants	Details on Application
681A1985	Trucks Ten (10) only—Westrail	Items 1, 2, 3, 4, & 6: Skipper Trucks Belmont, Item 5: Major Motors (1980) P/L	Details on Application
<i>Purchase and Removal</i>			
760A1985	Skid Mounted Ablution Unit (MRD 4344)—MRD Depot, South Hedland	Cavalier Porta-Built	\$2 177
788A1985	1983 Holden WB 1 Tonne Mechanics Van (MRD 7117)—MRD Depot, Carlisle	William Wood Motors	\$5 500
789A1985	1977 Toyota RH42 Hiace 14 Seater Bus (XQD 989)	J. Clifford.....	\$1 807
	1979 Ford F350 Tray Top (XQP 802)	Soltoggio Bros	\$2 388
	1980 Nissan Urvan 15 Seater Bus (XQM 416)..	East Side Cars	\$3 365
	1982 Sigma GJ GL Station Wagon (XQH 135)	East Side Cars	\$5 065
	1982 Subaru 1800 Station Wagon 4x4 (XQJ 045)	East Side Cars	\$5 365
	1982 Sigma GJ GL Station Wagon (XQI 858)—Water Authority Depot, Derby	East Side Cars	\$5 265
790A1985	1983 Ford Falcon XE Panel Van (XQQ 269)—Water Authority Depot, Broome	Ray Mack Motors	\$3 927
791A1985	1982 Holden WB 1 Tonner (XQN 435)—Water Authority Depot, South Hedland	Ray Mack Motors	\$4 207
792A1985	1983 Holden Commodore VH Sedan (XQS 253)—Water Authority Depot, South Hedland	East Side Cars	\$6 236
793A1985	1982 Commodore VH Sedan (XQQ 845)	East Side Cars	\$5 565
	1983 Holden WB 1 Ton Utility (XQR 827)	East Side Cars	\$4 765
	1978 Toyota FJ45 Landcruiser 4x4 Panel Van (XQH 599)	Ray Mack Motors	\$3 161
	1980 Toyota Hilux RN46 4x4 Panel Van (XQJ 684)	Alan Neal Autos	\$4 028
	1979 Ford F100 (XQJ 082)	Alan Neal Autos	\$3 628
	1982 Holden Commodore VH Station Wagon (XQJ 073)—Water Authority Depot, Derby	East Side Cars	\$5 765
795A1985	1982 Holden VH Commodore Sedan (XQR 676)	East Side Cars	\$5 765
	1982 Holden WB Utility (XQQ 977)	East Side Cars	\$4 665
	1982 Holden WB Utility (XQR 810)—Water Authority Depot, Kununurra	East Side Cars	\$4 465
796A1985	1983 Holden WB Panel Van (MRD 6762)—MRD Depot, Carlisle	C. Stone.....	\$4 670
<i>Decline of Tenders</i>			
746A1985	Supply—Single Channel Tape Recorders Ten (10) Approx—Police Dept		
762A1985	Disposal—Item 1: 1981 Toyota Hilux LN40 Utility (MRD 5791)—MRD Depot, Geraldton		
<i>Extension of Contract</i>			
49A1983	Transport of Furniture and Effects—Police Dept.		

MAIN ROADS DEPARTMENT.

Tenders.

Tenders are invited for the following projects.

Tender documents are available from the Clerk in Charge, Orders Section, Ground Floor, Main Roads Department, Waterloo Crescent, East Perth.

Tender No.	Description	Closing Date 1985
90/85.....	Extruded kerbing South Hedland townsite. Documents also available from our South Hedland office.....	12 November
85/85.....	Supply and instal security fencing and service existing mesh fence and barbed wire to MRD Depot Albany. Documents also available from our Albany office.....	20 November
53/85.....	Internal/External painting of MRD Office and compressor building, Brand Street, South Hedland.....	27 November

MAIN ROADS DEPARTMENT—*continued*
ACCEPTANCE OF TENDERS

Tender No.	Description	Successful Tenderer	Amount
20/85.....	Supply and delivery of culvert units for the Newman-Hedland Road, Ophthalmia Section	Monier Rocla.....	\$ 1 059 787
36/85.....	Manufacture and delivery of precast prestressed concrete planks for Bridges 1139 and 1140 over Homestead Creek and Homestead Tributary on the Newman-Port Hedland Road, Ophthalmia Section	Humes Ltd.....	222 088
54/85.....	Repainting of school crossings in the Perth metropolitan area	Parkingline Painting Co.....	1 749
67/85.....	Laboratory Testing of soil and crushed rock for a six month period ending 31 March 1986	Various.....	Various
14/85.....	Supply, fabrication, delivery and erection of hand-rails for Netherby Road Footbridge over Mitchell Freeway Stage 6	Kewdale Structural Engineers.....	6 553
71/85.....	Asphalt surfacing Stirling Bridge Southern approaches	Boral Asphalts WA.....	144 166

D. R. WARNER,
Director Administration and Finance.

MINING ACT 1904.

Notice of Intention to Cancel.

Warden's Office,
Kalgoorlie, 3 October 1985.

TAKE notice that it is the intention of the Warden of the Mineral Field mentioned hereunder, on the date mentioned, to issue out of the Warden's Court an order authorising the cancellation of registration of the undermentioned Mining Tenements in accordance with Regulation 180 of the Mining Act 1904. An order may issue in the absence of the registered holder, but should he desire to object to such order he must, before the date mentioned, lodge at the Warden's Office an objection containing the grounds of such objection, and, on the date mentioned, the Warden will proceed to hear and determine the same, in accordance with the evidence then submitted.

D. REYNOLDS,
Warden.

To be heard in the Warden's Court Kalgoorlie on Tuesday, 3 December 1985.

BROAD ARROW MINERAL FIELD.

Mineral Claims.

24/2096—Brinco Holdings Pty Ltd.
24/2098—Brinco Holdings Pty Ltd.
24/2502—Mistral Mines NL.
24/2543—Sanidine NL.
24/2604—Sanidine NL.
24/2605—Sanidine NL.

EAST COOLGARDIE MINERAL FIELD.

East Coolgardie District.

Mineral Claims.

26/2018—Keogh, Aidan Gale.
26/2019—Keogh, Aidan Gale.
Garden Areas.
26/187—Firle Dairy Pty Ltd.
26/188—Firle Dairy Pty Ltd.
26/189—Patroni, Alfred Con.
26/190—Edney, Bronwyn April.
26/195—Goode, Mervyn James.
26/196—Goode, Florence Ethel.
26/197—Goode, Mervyn James.
26/198—Edwards, Ronald Keith.

NORTH EAST COOLGARDIE MINERAL FIELD.

Kanowna District.

Mineral Claims.

27/2136—Sargent, Robert Bruce.
27/2191—Sargent, Robert Bruce.
27/2192—Sargent, Robert Bruce.

Menzies District.

Mineral Claims.

29/3281—Rose, Harry.

MINING ACT 1904.

Notice of Intention to Cancel.

Warden's Office,
Cue, 9 October 1985.

TAKE notice that it is the intention of the Warden of the Mineral Field mentioned hereunder, on the date mentioned, to issue out of the Warden's Court an order authorising the cancellation of registration of the undermentioned Mining Tenements in accordance with Regulation 180 of the Mining Act 1904. An order may issue in the absence of the registered holder, but should he desire to object to such order he must, before the date mentioned, lodge at the Warden's Office an objection containing the grounds of such objection, and, on the date mentioned, the Warden will proceed to hear and determine the same, in accordance with the evidence then submitted.

P. S. MICHELIDES,
Warden.

To be heard in the Warden's Court Cue on Tuesday 26 November 1985.

MURCHISON MINERAL FIELD.

Cue District.

Mineral Claims.

20/2972 Openpit Mining & Exploration Pty. Ltd.
20/2973 Openpit Mining & Exploration Pty. Ltd.
20/2993 Openpit Mining & Exploration Pty. Ltd.
20/2994 Openpit Mining & Exploration Pty. Ltd.
20/3077 Openpit Mining & Exploration Pty. Ltd.
20/3233 V. & D. Ridolfo Pty. Ltd.
20/3234 V. & D. Ridolfo Pty. Ltd.
20/3235 V. & D. Ridolfo Pty. Ltd.

Day Dawn District.

Mineral Claims.

21/383 Getty Oil Development Company Ltd.
 21/460 Openpit Mining & Exploration Pty. Ltd.
 21/461 Openpit Mining & Exploration Pty. Ltd.
 21/462 Openpit Mining & Exploration Pty. Ltd.
 21/463 Openpit Mining & Exploration Pty. Ltd.
 21/464 Openpit Mining & Exploration Pty. Ltd.
 21/466 Openpit Mining & Exploration Pty. Ltd.
 21/467 Openpit Mining & Exploration Pty. Ltd.
 21/468 Openpit Mining & Exploration Pty. Ltd.
 21/469 Openpit Mining & Exploration Pty. Ltd.
 21/470 Openpit Mining & Exploration Pty. Ltd.
 21/471 Openpit Mining & Exploration Pty. Ltd.
 21/472 Openpit Mining & Exploration Pty. Ltd.
 21/473 Openpit Mining & Exploration Pty. Ltd.
 21/474 Openpit Mining & Exploration Pty. Ltd.

MINING ACT 1904.

Notice of Intention to Cancel.

Warden's Office,
 Meekatharra, 9 October 1985.

TAKE notice that it is the intention of the Warden of the Mineral Field mentioned hereunder, on the date mentioned, to issue out of the Warden's Court an order authorising the cancellation of registration of the undermentioned Mining Tenements in accordance with Regulation 180 of the Mining Act 1904. An order may issue in the absence of the registered holder, but should he desire to object to such order he must, before the date mentioned, lodge at the Warden's Office an objection containing the grounds of such objection, and, on the date mentioned, the Warden will proceed to hear and determine the same, in accordance with the evidence then submitted.

P. S. MICHELIDES,
 Warden.

To be heard in the Warden's Court Meekatharra on
 Wednesday, 27 November 1985.

MURCHISON MINERAL FIELD.

Meekatharra District.

Mineral Claims.

51/4585—Atkins, Colin Ross.
 51/4586—Atkins, Colin Ross.

Peak Hill District.

Mineral Claim.

52/4279—Beaumont, Edna Alice; Posa, Nicholas Anthony;
 Sarich, Donald Thomas.

MINING ACT 1904.

Notice of Intention to Cancel.

Warden's Office,
 Mt Magnet, 9 October 1985.

TAKE notice that it is the intention of the Warden of the Mineral Field mentioned hereunder, on the date mentioned, to issue out of the Warden's Court an order authorising the cancellation of registration of the undermentioned Mining Tenements in accordance with Regulation 180 of the Mining Act 1904. An order may issue in the absence of the registered holder, but should he desire to object to such order he must, before the date mentioned, lodge at the Warden's Office an objection containing the grounds of such objection, and, on the date mentioned, the Warden will proceed to hear and determine the same, in accordance with the evidence then submitted.

P. S. MICHELIDES,
 Warden.

To be heard in the Warden's Court Mt Magnet on
 Tuesday, 26 November 1985.

EAST MURCHISON MINERAL FIELD.

Black Range District.

Mineral Claim.

57/5055—Sheppard, William John; Ridley, Lance Dennis;
 Rodriguiz, Mario Albert; Zuks, Nicholas.

Water Right.

SWR 57/29—Bennett, John.

MURCHISON MINERAL FIELD.

Mt Magnet District.

Garden Area.

58/61—Maxwell, Seymore Duncan.

Yalgoo Mineral Field.

Mineral Claims.

59/7692—Kulim Ltd.

59/7693—Kulim Ltd.

59/7696—Kulim Ltd.

59/7901—Christopher Stevens Pty. Ltd.

59/7904—Christopher Stevens Pty. Ltd.

59/7905—Christopher Stevens Pty. Ltd.

59/8223—Tyrer, Malcolm Alan South West Exploration
 Pty. Ltd.

59/8224—Tyrer, Malcolm Alan South West Exploration
 Pty. Ltd.

59/8225—Tyrer, Malcolm Alan South West Exploration
 Pty. Ltd.

MINING ACT 1904.

Notice of Intention to Cancel.

Warden's Office,
 Southern Cross, 25 October 1985.

TAKE notice that it is the intention of the Warden of the Mineral Field mentioned hereunder, on the date mentioned, to issue out of the Warden's Court an order authorising the cancellation of registration of the undermentioned Mining Tenements in accordance with Regulation 180 of the Mining Act 1904. An order may issue in the absence of the registered holder, but should he desire to object to such order he must, before the date mentioned, lodge at the Warden's Office an objection containing the grounds of such objection, and, on the date mentioned, the Warden will proceed to hear and determine the same, in accordance with the evidence then submitted.

G. CALDER,
 Warden.

To be heard in the Warden's Court Southern Cross on
 Thursday 30 January 1985.

YILGARN MINERAL FIELD.

Mineral Claim.

77/7645 Southern Goldfields Limited.

Garden Area.

77/51 Sapienza, Colin Charles.

MINES REGULATION ACT 1946.

Appointment.

Department of Mines,
 Perth, 15 October 1985.

THE Governor in Executive Council has been pleased to appoint Brian Harrington Johnston as Special Inspector of Mines (Machinery) in accordance with section 6 of the Mines Regulation Act 1946. To date from 1 October 1985.

D. R. KELLY,
 Director General for Mines.

Commonwealth of Australia.

PETROLEUM (SUBMERGED LANDS) ACT 1967.

Notice of Grant of Exploration Permit WA-199-P.

Department of Mines,
Perth, 22 October 1985.

EXPLORATION PERMIT WA-199-P has been granted to Bond Corporation Pty Ltd., of 2nd Floor, Griffin Centre, 28 The Esplanade, Perth, Western Australia 6000; Texas Eastern Australia Inc., of 1221 McKinney Street, Houston, Texas 77252, United States of America; Bridge Oil Limited of Level 33, CBA Centre, 60 Margaret Street, North Sydney, New South Wales 2060; Norcen International Limited of 24th Level, North Point, 100 Miller Street, Sydney, New South Wales 2000; Petro Energy Limited of 2nd Floor, 9 Havelock Street, West Perth, Western Australia 6005 and Pelsart Oil N.L. of 155 Havelock Street, West Perth, Western Australia 6005 to have effect for a period of six years from 22 October 1985.

DAVID CHARLES PARKER,
Designated Authority.

MINING ACT 1978-1983.

Department of Mines,
Perth, 18 October 1985.

I HEREBY declare in accordance with the provisions of section 96A(1) of the Mining Act 1978-1983 that the undermentioned mining tenements are forfeited for breach of covenant, *viz* non-payment of rent.

DAVID PARKER,
Minister for Minerals and Energy.

NORTH EAST COOLGARDIE MINERAL FIELD.

Kurnalpi District.
Exploration Licence.

28/31—Brown, Eric Robert; Sargent, Robert Bruce.
Yerilla District.

Exploration Licence.

31/4—Plotts, Thomas Paine; Reynolds, Laith Robert.

MINING ACT 1978-1983.

Department of Mines,
Perth, 18 October, 1985.

I HEREBY declare in accordance with the provisions of section 96A(1) and 97(1) of the Mining Act 1978-1983 that the undermentioned mining tenements are forfeited for breach of covenant, *viz* non-payment of rent.

DAVID PARKER,
Minister for Minerals and Energy.

WEST KIMBERLEY MINERAL FIELD.

Exploration Licence.

04/77—Bosich, Gerald.

ASHBURTON MINERAL FIELD.

Exploration Licence.

08/58—Futuris Corporation Limited; Langton Holdings Pty Ltd.

MT MARGARET MINERAL FIELD.

Mt Malcolm District.

Exploration Licence.

37/24—Carbon Minerals NL.

Mt Morgans District.

Exploration Licences.

39/35—Metalores NL.

39/47—Sargent, Robert Bruce; Brown, Eric Robert; Hastwell, Gary Basil; Solomon, Gregory Howard.

PILBARA MINERAL FIELD.

Nullagine District.

Mining Leases.

46/7—Reid, Terrence Daniel; Benton, John Terrence.

46/8—Reid, Terrence Daniel; Benton, John Terrence.

MURCHISON MINERAL FIELD.

Meekatharra District.

Exploration Licence.

51/45—White, Maxwell John; Thornander, Warrick Clyde.

DUNDAS MINERAL FIELD.

Mining Leases.

63/72—Southern Asiatic Enterprises Pty Ltd.

63/73—Southern Asiatic Enterprises Pty Ltd.

63/74—Southern Asiatic Enterprises Pty Ltd.

MINING ACT 1904.

Department of Mines,
Perth, 24 October 1985.

IN accordance with the provisions of the Mining Act 1904, His Excellency the Governor in Executive Council has been pleased to deal with the following temporary reserves.

D. R. KELLY,
Director General and
Under Secretary for Mines.

The rights of occupancy on the undermentioned Temporary Reserves have been renewed:—

Number	Occupant	For a Further Period Expiring On	Locality	Mineral Field
4521H	CGF Iron Holdings Pty Ltd, Black Star Pty Ltd and Utah Development Company	19/7/86		Pilbara
4522H				

EXPLOSIVES AND DANGEROUS GOODS ACT 1961.
 EXPLOSIVES AND DANGEROUS GOODS (AUTHORIZED EXPLOSIVES)
 AMENDMENT ORDER (No. 9) 1985.

MADE by his Excellency the Governor in Executive Council.

- Citation. 1. This Order may be cited as the Explosives and Dangerous Goods (Authorized Explosives) Amendment Order (No. 9) 1985.
- Commencement. 2. This Order shall take effect on and from the day on which notice of this Order is published in the *Government Gazette*.
- Principal Order varied. 3. The Schedule to the Explosives and Dangerous Goods (Authorized Explosives) Order 1978* is varied under the heading "CLASSIFICATION 1.1D"—
- (a) by inserting in their appropriate alphabetical positions the following—
 - " (0042) Anzomex Miniseis P(ZZ)
 - (0042) Anzomex Power Plus 1kg Primers.....(ZZ)
 - (0042) Anzomex Power Plus W Primers.....(ZZ)
 - (0241) Powergel P.....(ZZ)
 - (0241) Tovex Hi-Drive.....(ZZ) ”;
 - and
 - (b) by deleting "(0081) Hi-Drive.....(ZZ)".

By His Excellency's Command,

G. PEARCE,
 Clerk of the Council.

*Published in the *Government Gazette* on 14 July 1978 at pp. 2409-2410 and amended from time to time thereafter.

WESTERN AUSTRALIAN GOVERNMENT RAILWAYS.

RAILWAYS Working Account for Quarter Ended 30 June 1985 (as required by section 59 of the Government Railways Act).

1. Income—Expenditure Account—

	\$
Income	68 888 045
Operating Expenditure.....	72 697 813

Operating loss before Interest	3 809 768
Interest.....	10 061 056

Loss	13 870 824

2. Fixed Assets—

At cost less depreciation (as at 30 June 1985).....	\$418 406 380
---	---------------

3. Value of Material and Stores on hand (as at 30 June 1985)

	\$22 843 389
--	--------------

W. I. McCULLOUGH,
 Commissioner of Railways.

COMPANIES (WESTERN AUSTRALIAN) CODE.

Allswell Enterprise Pty Ltd.
 (In Voluntary Liquidation.)

Notice of Meeting.

NOTICE is hereby given that an Extraordinary General meeting of Shareholders will be held at 10 Pier Street, (1st Floor) Perth W.A. on Monday, 9 December 1985 at 4.30 p.m. for the purpose of considering the following resolutions:

1. To receive the liquidators final accounts showing how the winding up of the Company has been conducted and the property of the company disposed of.
2. That the books, records and papers of the Company and of the liquidators be destroyed at the expiration of 3 months or such other time as directed.

Dated this 25th day of October, 1985.

ROBERT SWEE CHOON
 CHEW, KED LIM,
 Joint Liquidators.

(Robert Swee Choon Chew of 28 Inverary Crescent, Hamersley, and Ked Lim, of 8 Kyle Court, Hamersley.)

DISSOLUTION OF PARTNERSHIP.

NOTICE is hereby given that the partnership heretofore subsisting between us the undersigned David Jeremiah McAuliffe, Douglas Raymond Candy and Thomas McLaren Wilson carrying on business as Ophthalmologists at Wembley, Fremantle and Rockingham in the State of Western Australia under the firm name of McAuliffe Candy Wilson has been dissolved by mutual consent as from the 30th day of June 1985 so far as concerns the said Thomas McLaren Wilson who retires from the said firm as from that date.

STUART MacDONALD,
 Solicitor for Dr. T. M. Wilson.

DISSOLUTION OF PARTNERSHIP.

NOTICE is hereby given that the Partnership hitherto existing between Ivan Neil Reilly and Maureen Shirley Reilly both of 173 Elliott Road, Capel, in the State of Western Australia, Water Boring Contractors, has been dissolved as at 11 April 1985 by the death of Ivan Neil Reilly.

Dated this 25th day of October, 1985.

D. PRICE,
 Divisional Manager Trust and
 Legal Services Perpetual Trustees W.A. Ltd.

TRUSTEES ACT 1962.

Alfredo Forte (Deceased) late of E6 Newman Drive, Newman W.A. died on 6 August 1985.

ANY persons claiming to be dependant upon the deceased are requested to send particulars of their claims to "Life Claims Department, Australian Eagle Ins. Co. Ltd., G.P.O. Box 1883R, Melbourne 3001" within two months from the date of this notice, after which date the deceased's entitlement will be distributed in accordance with the provisions of the Eagle Retirement Fund Trust Deed, having regard only to the claims which have been notified.

TRUSTEES ACT 1962.

Statutory Notice to Creditors.

CREDITORS and other persons having claims (to which section 63 of the Trustees Act 1962 and amendments thereto relate) in respect of the Estate of the undermentioned deceased person are required by the personal representative of care of C. A. M. Robertson of 4th Floor, 33 Barrack Street Perth to send particulars of their claims to him within one month after the date of publication of this notice, after which date the personal representative may convey or distribute the assets having regard only to the claims of which he has then had notice; Scheurer, Doris Mary late of St. Vincent's Hospital, 224 Swan Street, Guildford, Widow, who died on 17 July 1984.

Dated this 24th day of October, 1985.

C. A. M. ROBERTSON,
Solicitor.

TRUSTEES ACT 1962.

CREDITORS and other persons having claims (to which section 63 of the Trustees Act 1962 relates) in respect of the estate of the undermentioned deceased persons are required by the personal representatives of care of Northmore Hale Davy & Leake of Allendale Square, 77 St George's Terrace, Perth to send particulars of their claims to them by the 16th day of December, 1985 after which date the personal representatives may convey or distribute the assets having regard only to the claims of which they then have notice.

O'Neill, William Darcy, formerly of 25b Amberley Road, Balga, late of Returned Services League Veteran's Home, Alexander Drive, Mount Lawley, Retired Miner. Died 17 January 1985.

Spencer, Jean Phyllis formerly of 21 Glencoe Road, Ardross, late of Applecross Nuring Home, Riverway, Applecross, Spinster. Died 23 July 1985.

Robinson, Geoffrey William late of 35 Berkley Crescent, Floreat, Retired Director of the Perth Mint. Died 14 July 1985.

TRUSTEES ACT 1962.

Notice to Creditors and Claimants.

WEST AUSTRALIAN TRUSTEES LIMITED of 135 Saint George's Terrace, Perth requires creditors and other persons having claims (to which section 63 of the Trustees Act 1962 relates) in respect of the Estates of the undermentioned deceased persons, to send particulars of their claims to it by the date stated hereunder, after which date the Company may convey or distribute the assets, having regard only to the claims of which it then has notice.

Last Date for Claims: 29/11/85.

Cull, Kingsley Ernest Roy, late of 41 Roseberry Avenue, South Perth, Retired Clerk, died 21/9/85.

Gardiner, Dorothy May, late of 245 Marmion Street, Palmyra, Widow, died 18/6/85.

Gibson, John Melville, late of 1 Shepherd Street, Lower King, Retired Telecom Employee, died 19/4/85.

Keynes, Phyllis Mildred, late of 109 Young Street, Harvey, Widow, died 1/9/85.

Lefroy, Constance Dorothea, late of "Ellavalla Farm", Williams, Married Woman, died 18/9/85.

Mainland, Stuart Lindsay, late of Applecross Nursing Home, Applecross, Retired Medical Practitioner, died 11/9/85.

Tite, Rose, late of 12 Caledonian Avenue, Maylands, Married Woman, died 12/9/85.

Dated at Perth this 28th day of October, 1985.

L. C. RICHARDSON,
General Manager.

TRUSTEES ACT 1962.

CREDITORS and other persons having claims in respect of the estate of Thomas Curnow late of 124 Forrest Avenue, Bunbury, to which section 63 of the Trustees Act 1962 as amended applies are required to send particulars of their claims to the Executrix Edith Georgina Curnow of 124 Forrest Avenue, Bunbury, care of Young & Young, 5 Spencer Street, Bunbury, by 6 December 1985, after which date the said Executrix may convey or distribute the assets having regard only to the claims of which they have notice and the said Executrix shall not be liable to any person of whose claim they have had no notice at any time of administration or distribution.

Dated this 1st day of November, 1985.

YOUNG & YOUNG,
For the Executrix.

TRUSTEES ACT 1962.

Statutory Notice to Creditors.

CREDITORS and other persons having claims (to which section 63 of the Trustees Act 1962 and amendments thereto relate) in respect of the estate of the undermentioned deceased person are required by the personal representatives of care of Messrs. Corser & Corser, 7th Floor, 109 St. George's Terrace, Perth to send particulars of their claim to them within one month after the date of publication of this notice, after which date the personal representatives may convey or distribute the assets having regard only to the claims of which they have then had notice:—

Hellein, Reginald Herbert Samuel late of 5/10 Avonmore Terrace, Mosman, Medical Practitioner who died on 22 July 1985.

Dated this 30th day of October, 1985.

CORSER & CORSER.

TRUSTEES ACT 1962.

Notice to Creditors and Claimants.

CREDITORS and other persons having claims (to which section 63 of the Trustees Act relates) in respect of the Estates of the undermentioned deceased persons are required to send particulars of their claims to me on or before 2 December 1985, after which date I may convey or distribute the assets, having regard only to the claims of which I then have notice.

Bailey, Marion, late of 3A Barr Street, Dianella, died 29/9/85.

Black, Bessie Sultana, late of Claudia Hicks Lodge, Rowethorpe, Bentley, died 17/9/85.

Bowers, Pearline Lillian, late of 57 Hertha Road, Innaloo, died 28/8/85.

De Laeter, Violet, late of 20 Court Units, Rowethorpe, Bentley, died 29/9/85.

Davies, Ernest John, late of Flat 4, Willow Dale Court, Sixth Street, Wonthella, died 16/9/85.

Dwyer, John Christopher, late of Braille Nursing Home, 61 Kitchener Avenue, Victoria Park, died 13/8/85.

Flanagan, James Joseph, late of Southern Cross Nursing Home, 529 Leach Highway, Bateman, died 7/10/85.

Grover, Clarence George, late of 69 Bennett Street, East Perth, died 6/10/85.

Goodchild, Henry Franklin, late of 10 Stuart Street, Greenmount, died 14/9/85.

Hazell, Doris Violet, late of 87 Dover Road, Scarborough, died 7/10/85.

Hewitt, Archibald Cecil, late of 65 Orrong Road, Lathlain, died 10 or 11/10/85.

Kelly, Peter Joseph, late of 66 Milne Street, Bayswater, died 1/10/85.

Leitch, Tillie, late of Mount Henry Hospital, Cloister Avenue, Como, died 4/10/85.

Little, Mary, late of 65 Old York Road, Greenmount, died 15/10/85.

Nunga Nunga, Tommy, formerly of 12 Mile Reserve, Port Hedland, late of Port Hedland Regional Hospital, died 29/1/85.

Pollastrini, Nicolena, late of Tuohys Nursing Home, 22 Morrison Road, Midland, died 19/10/85.

Ross, Norma, (also known as Webster, Norma), late of Flat F, 23 Crellin Way, Cloverdale, died 15/6/85.

Rowe, Milton Thomas, late of 9 Hope Crescent, Lesmurdie, died 16/8/85.

Scherini, Pierina Teresa, late of Uniting Church Hospital, 137 Heytesbury Road, Subiaco, died 1/10/85.

Tagliaferri, Giacomina Rachele, late of 16 Wilson Street, Bassendean, died 18/9/85.

Twynham, Clara Elizabeth, late of Rowethorpe, Bentley, died 12/10/85.

Ure, Wilfred Stanley, formerly of 36 Anstey Street, South Perth, late of Churing Farm, North Kalannie, died 25/9/85.

Vaughan, Matheson William, formerly of 5 Ellesmere Street, North Perth, late of Craigmont Convalescent Hospital, Third Avenue, East Maylands, died 20/8/85.

Dated this 28th day of October, 1985.

S. H. HAYWARD,
Public Trustee,
Public Trust Office,
565 Hay Street, Perth.

CURRENT RELEASE



Western Australia

BUDGET OUTLOOK

1985-86

HOUSING—
MEETING THE NEED

Price—
\$0.40, Mailed \$0.90

NEW HORIZONS FOR
SENIOR CITIZENS

Price—
\$0.60, Mailed \$1.25

OPPORTUNITIES FOR
YOUTH

Price—
\$0.60, Mailed \$1.25

OUR CHILDREN—
AUSTRALIA'S FUTURE

Price—
\$0.60, Mailed \$1.25

CURRENT RELEASE

ANNUAL REPORT

of the
DIRECTOR

Department of Consumer Affairs

FOR THE YEAR ENDED JUNE 30, 1985

PRICE—\$3.70 PLUS MAIL ON 400 GRAMS.

CURRENT RELEASE

1985

WESTERN AUSTRALIA

STATE ELECTORAL DEPARTMENT

STREETS AND TOWNS DIRECTORY

showing

Legislative Assembly Electoral Districts
and corresponding

Legislative Council Electoral Provinces

PRICE—\$3.50, PLUS MAIL ON 1 kg.

Reprinted under the Reprints Act 1984 as at 15 April
1985.

WESTERN AUSTRALIA.

LIMITED PARTNERSHIPS ACT 1909.

Including Amendment No. 50 of 1983.

Price:—

Counter Sales—\$0.40

Mailed plus postage on 50 grams.

(Extract from Government Gazette (No. 20) of 8 March,
1985)

CREDIT ACT 1984.

CREDIT REGULATIONS 1985

PRICE—

COUNTER SALES — \$1.10

MAILED PLUS POSTAGE ON 100 GRAMS.

SPECIAL NOTICE**SUBSCRIPTION CHARGES**

Increase Treasury approved effective
1 November 1984

GOVERNMENT GAZETTE

Counter Sales, per copy—\$1.80

Annual Subscription (Excluding Extra-ordinary Copies) Including Postage (Surface Mail)—\$218.00 per annum

INDUSTRIAL GAZETTE

Counter Sales, per copy—\$5.70

Annual Subscription, Including Postage (Surface Mail)—\$110.00 per annum

HANSARD

Counter Sales, per copy—\$5.00

Annual Subscription, Including Postage (Surface Mail)—\$152.00

**REPORT OF THE
ROYAL COMMISSION INTO
AIRLINE SERVICES IN W.A. 1975
(Commissioner Hon. Sir Reginald R. Scholl)**

Prices—

Counter Sales—\$5.00

Mailed plus postage on 1 kg

**REPORT OF THE HONORARY
ROYAL COMMISSION INTO
THE DAIRY PRODUCTS AND
MARKET MILK 1982**

Chairman Hon. B. R. Blaikie, M.L.A.

Counter Sale—\$4.00

Mailed plus postage on 1 kg

NOTICE

**GOVERNMENT GAZETTE
ADVERTISING CHARGES**

Deceased Estate Notices, per Estate—\$8.80

Real Estate and Business Agents and Finance Brokers Licences, Per Notice—\$17.60

All other notices

Per Column Centimetres—\$1.80

Minimum Charge—\$8.80

**THE ABORIGINAL LAND INQUIRY**

REPORT BY

PAUL SEAMAN, Q.C.

SEPTEMBER, 1984

Price—

Mailed plus postage on 600 grams.

Counter Sales—\$10.00

**REPORT OF THE EGG INDUSTRY
ENQUIRY OF W.A., 1973
(Neil D. McDonald Enquirer.)**

Prices:—

Counter Sales—\$3.50

Mailed plus postage on 1 kg

**GOVERNMENT GAZETTE
NOTICE TO SUBSCRIBERS**

COPY DEADLINE All copy for publication must be in the hands of the Government Printer by 3 p.m. on the **WEDNESDAY** before publication.

WILLIAM C. BROWN, J.P.

Government Printer.

**REPORT BY COMMITTEE OF INQUIRY
INTO**

**TEACHER EDUCATION,
NOVEMBER, 1980**

Chairman—Dr. R. L. VICKERY

Prices:—

Counter Sales—\$2.50

Mailed plus postage on 250 grams



GOVERNMENT OF WESTERN
AUSTRALIA

FINAL REPORT
OF THE
Committee of Inquiry
INTO
Gas and Electricity Tariffs
IN
WESTERN AUSTRALIA

Price =
\$4.00 plus postage on 1 kg.

**REPORT ON THE INQUIRY INTO
THE BUILDING INDUSTRY OF
WESTERN AUSTRALIA, 1973-74**
(Enquirer, Charles Howard Smith, Q.C.)

Prices:—
Counter Sales—\$1.00
Mailed plus postage on 400 grams

**W.A. LAW ALMANAC
1985**

Price:—
Counter Sales—\$7.50
Mailed plus postage on 300 grams

Available only from Marine and Harbours
Department, 6 Short Street, Fremantle.
Phone 335 0888.

Navigable Waters Regulations, 1958.
Regulations for Preventing Collisions at Sea.
Regulations for the Examination of Applicants for
Masters, Mates, Coxswain, Engineers, Marine
Motor Engine Drivers and Marine Surveyors.

**WESTERN AUSTRALIA
REPORT OF
GOVERNMENT REGULATIONS
REVIEW COMMITTEE
FEBRUARY 1983**

An examination of the experience of Western
Australian business in dealing with Government
at the Federal, State and local levels—the effects
of compliance with and constraints imposed by
Regulations.

Prices:—
Counter Sales—\$4.00
Mailed plus postage on 400 grams

**Report of Government Secondary
Schools Discipline Committee**

**DISCIPLINE IN
SECONDARY SCHOOLS
IN WESTERN AUSTRALIA
1972**

Prices:—
Counter Sales—\$1.00
Mailed plus postage on 1 kg

**RELIGIOUS EDUCATION IN THE
GOVERNMENT SCHOOLS OF
WESTERN AUSTRALIA JULY 1977**

Chairman Mr. W. E. Nott, S.M.

Prices:—
Counter Sales—\$1.90
Mailed plus postage on 500 grams

SPECIAL NOTICE

Concerning "Government Gazette" notices for
publication lodged at the Government Printer's
Wembley Office—notice must be lodged with
"Parliamentary Papers" 9 Salvado Road, Wembley
prior to 3.00 p.m. on the Wednesday before
publication.

WILLIAM C. BROWN, J.P.
Government Printer.

SPECIAL NOTICE.**LOCAL GOVERNMENT ACT No. 84
OF 1960-1984.**

The 4th Reprint of the Local Government Act is now available in two formats.

1. **SOFT COVER**—as usually supplied with amendments, when necessary.
Price \$13.50, plus Postage on 3 kg.
2. **A NEW VERSION**—Loose Leaf System in a fabric four post binder, with replacement amendment pages, when necessary.

The Loose Leaf System, with replacement amendment pages will be available on a "Standing Order" basis, by recording your "Standing Order" in writing with the Government Printer, "Parliamentary Papers", 9 Salvado Road, Wembley, 6014 or P.O. Box 38, Wembley, 6014.

THE "STANDING ORDER" IS APPLICABLE ONLY TO ITEM 2 OF THIS NOTICE.

The price of Item 2, Loose Leaf System. Price \$30.20 including replacement amendment pages No. 1 February 1984, amendment pages No. 2 September 1984, amendment pages No. 3 January 1985, amendment pages No. 4 March 1985, amendment pages No. 5, and amendment pages No. 6, August 1985.

Plus Postage on 3 kg.

The replacement amendment pages, when necessary, will be forwarded and the cost, including postage, will be debited to your account under your "Standing Order".

**WESTERN AUSTRALIAN
LEGISLATIVE COUNCIL
STATISTICS RELATING TO THE
GENERAL ELECTION 19/2/83**

Prices:—

Counter Sales—\$1.00
Mailed plus postage on 250 grams

**REPORT OF COMMITTEE TO
ENQUIRE
INTO THE PROVISIONS OF WELFARE
SERVICES BY LOCAL GOVERNMENT IN
WESTERN AUSTRALIA, MAY 1981.
CHAIRMAN MR. L. F. O'MEARA**

Prices:—

Counter Sales—\$3.50
Mailed plus postage on 1 kg

**POST SECONDARY EDUCATION
IN
WESTERN AUSTRALIA
REPORT 1976**

Chairman—Professor P. H. Partridge

Prices:—

Counter Sales—\$3.00
Mailed plus postage on 500 grams

**Report of an Analytical Study of the
proposed Corridor Plan for Perth and
possible alternative approach to a regional
plan for the Metropolitan area, 4th August,
1971, to 31st January, 1972 by Paul Ritter**

Prices:—

Counter Sales—\$5.00
Mailed plus postage on 500 grams

**REPORT ON COMMITTEE OF
INQUIRY INTO RESIDENTIAL
CHILD CARE, SEPTEMBER, 1976**

CHAIRMAN—BERYL GRANT

Prices:—

Counter Sales—\$2.50
Mailed plus postage on 1 kg

**REPORT OF THE COMMITTEE OF
INQUIRY INTO THE RATE OF
IMPRISONMENT IN W.A.—1981**

Chairman—O. F. Dixon

Prices:—

Counter Sales—\$4.60
Mailed plus postage on 1 kg

**REPORT OF THE
JUDICIAL ENQUIRY INTO THE
WORKERS' COMPENSATION ACT
OF**

WESTERN AUSTRALIA

SEPTEMBER 1978-JANUARY 1979

CHAIRMAN B. J. DUNN

Counter Sales—\$2.00
Mailed plus postage on 400 grams

**DIGEST OF
WESTERN AUSTRALIAN
ARBITRATION REPORTS
Volumes 1 to 14—1901-1920**

Prices:—

Counter Sales—\$5.00

Mailed plus postage on 400 grams

**DIGEST OF
WESTERN AUSTRALIAN
INDUSTRIAL GAZETTES
Volumes 1 to 10—1921-1930**

Prices:—

Counter Sales—\$5.00

Mailed plus postage on 400 grams

**REPORT 1983
OF THE
HONORARY ROYAL COMMISSION
INTO THE SUITABILITY OF
PRESENT LAWS RELATING TO
RACING AND TROTTING
IN WESTERN AUSTRALIA**

In their application to the allocation of surplus T.A.B. moneys as provided in the Totalisator Agency Betting Board Act 1960-1973 in Particular and other related Acts and Issues.
(Commissioner—Hon. N. E. Baxter)

Prices:—

Counter Sales—\$2.50

Mailed plus postage on 400 grams

**GAMING IN WESTERN AUSTRALIA
REPORT OF THE
GOVERNMENT GAMING INQUIRY
COMMITTEE—DECEMBER 1984**

and

Extracts from—Report of the Government
Gaming Inquiry Committee
Chairman:—Dan Mossenson.

Price:—

Counter Sales—\$1.80 per set

Mailed plus postage on 300 grams

**CONTENTS.
REGULATIONS, BY-LAWS, RULES,
DETERMINATIONS, ORDERS.**

	Page
Explosives and Dangerous Goods (Authorized Explosives) Amendment Order (No. 9) 1985	4236
Factories and Shops Exemption Order (No. 46) 1985—Octoberfest.....	4227
Health Act—By-laws— Town of Armadale—Model By-laws Series "A"—General Sanitary Provisions	4198-9
Shire of Serpentine-Jarrahdale—By-laws relating to Rubbish Facilities	4199-4200
Hospitals (Services Charges) Amendment Regulations (No. 7) 1985	4200
Industrial Relations Commission Amendment Regulations 1985	4228
Industrial Training (General Apprenticeship) Amendment Regulations 1985	4228
Industrial Training (General Apprenticeship) Amendment Regulations (No. 2) 1985	4229
Local Government Act—By-laws— City of Belmont—By-laws relating to Swimming Pools.....	4223
City of Perth—Amendment to By-law No. 64	4224
Shire of Dandaragan—By-law relating to Reserves and Foreshores	4224-7
Local Government Act—Orders— Shire of Capel (Valuation and Rating) Order 1985	4222-3
Shire of Wanneroo (Amendment to Whitford Townsite Boundary) Order 1985.....	4224
Lotto Rules 1985.....	4191-6
Uniform Building By-laws (section 373) Order 1985	4221
Uniform Building By-laws (section 259A) Order No. 1 of 1985	4221-2
Water Authority Vesting Order 1985	4212-13

GENERAL CONTENTS

	Page
Aboriginal Heritage Act	4189-90
Albany Port Authority	4201
B.M.A. Tenders	4229-30
Bunbury Port Authority	4201
Bush Fires	4210-11
Companies (Western Australia) Code	4236
Consumer Affairs Act	4229
Crown Law Department	4190-1
Education Department.....	4190
Electoral.....	4196
Explosives and Dangerous Goods Act	4236
Factories and Shops	4227
Fisheries	4201-5
Health Department	4196-4200
Hospitals Act.....	4197
Industrial Affairs.....	4227-9
Lands Department	4190, 4208-10
Local Government Department.....	4217-27
Main Roads	4187-9, 4232-3
Metropolitan Region Planning.....	4216
Mines Department	4233-6
Municipalities	4217-27
Orders in Council.....	4189-90
Partnerships Dissolved	4236
Police Department.....	4200
Port Hedland Port Authority	4201
Proclamations.....	4187-9
Racing and Gaming.....	4191-6
Railways.....	4236
Sale of Unclaimed Found and Lost Property.....	4200
Tender Board.....	4231-2
Town Planning	4213-16
Transport	4187-9, 4201
Trustees Act.....	4236-8
Water Authority of Western Australia.....	4211-13