

# Government Gazette

OF

## WESTERN AUSTRALIA

(Published by Authority at 3.30 p.m.)

No. 116]

PERTH: FRIDAY, 22 NOVEMBER

[1985

Transfer of Land Act 1893.

## PROCLAMATION

WESTERN AUSTRALIA } By His Excellency Professor Gordon Reid,  
GORDON REID, } Governor in and over the State of Western  
Governor. } Australia and its Dependencies in the Common-  
[L.S.] } wealth of Australia.

File No. 5735/50, V9.

WHEREAS by the Transfer of Land Act 1893, the Governor is empowered by Proclamation in the *Government Gazette* to revest in Her Majesty as of Her former estate all or any lands, whereof Her Majesty may become the registered proprietor, and whereas Her Majesty is now the registered proprietor of the lands described in the Schedules hereto: Now therefore, I, the Governor, with the advice and consent of the Executive Council, do by this my Proclamation revest in Her Majesty, Her Heirs and Successors, the land described in the Schedules hereto as of Her former estate.

## Schedule 1.

File No.; Description of Land; Certificate of Title  
Volume; Folio.

1849/73—Kwolyin Lot 34; 1705; 071.  
1223/985—Portion of Swan Location M1 and being Lot 174  
on Plan 15033; 1696; 281.

1222/985—Portion of Swan Location M1 and being Lot 173  
on Diagram 68110; 1696; 205.

1214/985—Portion of Cockburn Sound Location 630 and  
being Lot 295 on Plan 15017; 1693; 665.

2557/985—Portion of Swan Location 1315 and being part of  
Lot 851 on Diagram 45725; 1674; 402.

2555/985—Broome Lot 1037; 1653; 234.

2645/985—Portion of Plantagenet Location 355 and being  
Lot 14 on Plan 308; 1488; 678.

4104/66—Nukarni Lot 4; 1126; 291.

4104/66—Nukarni Lot 5; 154; 187A.

4104/66—Nukarni Lot 28; 1146; 844.

4104/66—Nukarni Lot 30; 1146; 845.

1390/53—Portion of Swan Location 34 and being Lot 69  
the subject of Diagram 65352; 1691; 557.

2857/984—Portion of Bolgart Lot 91; 1700; 827.

1915/66—Portion of Plantagenet Location 647 and being  
Lot 14 on Diagram 66405; 1670; 421.

1145/79—Portion of Canning Location 21 and being Lot  
442 on Plan 14909; 1691; 974.

1489/985—Portion of Swan Location 9958 and being Lot  
243 on Plan 15076; 1700; 492.

### Notice to Subscribers

As *Government Gazette* (No. 111) pages 4361 to 4362 and (No. 115) pages 4393 to 4394 contained determinations of restricted publications under the Indecent Publications Act only and as the issue of this is not covered by the Annual Subscription it was not issued to subscribers in the usual manner. Copies may be purchased from—

Government Printer,  
Parliamentary Papers,  
9 Salvado Road, Wembley; or  
Ground Floor, 32 St. George's Terrace, Perth.

WILLIAM C. BROWN,  
Government Printer.

22 November 1985.

- 1457/984—Portion of Canning Location 17 and being Lot 154 on Plan 14611; 1671; 359.  
 1777/984—Portion of Swan Location K and being Lot 287 on Plan 14633; 1677; 287.  
 1777/984—Portion of Swan Location K and being Lot 286 on Plan 14633; 1677; 286.  
 678/985—Portion of Greenmount Suburban Lot 170 and being Lot 45 on Plan 14936; 1690; 763.

## Schedule 2.

File No; Description of Land.

- 1985/985—Portion of each of Swan Locations 1370 and 8846 being Lot 27 on Plan 12691 and being part of the land comprised in Certificate of Title Volume 1528 Folio 809.

Given under my hand and the Public Seal of Western Australia, at Perth, this 12th day of November, 1985.

By His Excellency's Command,  
 K. F. McIVER,  
 Minister for Lands and Surveys.  
 GOD SAVE THE QUEEN !

## Marine and Harbours Act 1981.

## PROCLAMATION

WESTERN AUSTRALIA } By His Excellency Professor Gordon Reid,  
 GORDON REID, } Governor in and over the State of Western  
 Governor. } Australia and its Dependencies in the Common-  
 [L.S.] } wealth of Australia.

UNDER section 9(2) of the Marine and Harbours Act 1981, I, the Governor, acting with the advice and consent of the Executive Council, do hereby vary the proclamation made under that Act and published in the *Government Gazette* on 6 September 1985 at page 3443, by deleting the Schedule and substituting the following Schedule—

## Schedule.

Hillarys Boat Harbour.

- All that portion of land comprising Swan Location 10689 (Reserve 39197) as surveyed and shown on Lands and Surveys Reserve Diagram 558.
- All that portion of sea bed bounded by lines starting from the western corner of Swan Location 10689 and extending 235 degrees 15 minutes, about 645 metres; thence 130 degrees 30 minutes to the prolongation southwesterly of the southeastern boundary of Location 10689; thence northeasterly to the southern corner of that location and thence generally northwesterly along southwestern boundaries of the last mentioned location to the starting point.

(Lands and Surveys Public Plan Perth 2 000 06.39.) ”

Given under my hand and the Public Seal of the said State, at Perth, on 12 November 1985.

By His Excellency's Command,  
 JULIAN GRILL,  
 Minister for Transport.  
 GOD SAVE THE QUEEN !

## Marine and Harbours Act 1981.

## PROCLAMATION

WESTERN AUSTRALIA } By His Excellency Professor Gordon Reid,  
 GORDON REID, } Governor in and over the State of Western  
 Governor. } Australia and its Dependencies in the Common-  
 [L.S.] } wealth of Australia.

UNDER section 9(1) of the Marine and Harbours Act 1981, I, the Governor, acting with the advice and consent of the Executive Council, do hereby vest in the Minister for Transport, constituted under section 8(1) of the Act all real and personal property, or interest in any such property set out in the following Schedule.

## Schedule.

Port Denison—Portion of Victoria Location 11258 and being Lot 1 the subject of Lands and Surveys Diagram 82923.

Given under my hand and the Public Seal of the said State, at Perth, on 12 November 1985.

By His Excellency's Command,  
 JULIAN GRILL,  
 Minister for Transport.

GOD SAVE THE QUEEN !

AT a meeting of the Executive Council held in the Executive Council Chamber, Perth this 29th day of October 1985, the following Order in Council was authorised to be issued.

Country Areas Water Supply Act 1947.

Derby Water Supply.

Extension of Derby Country Water Area.

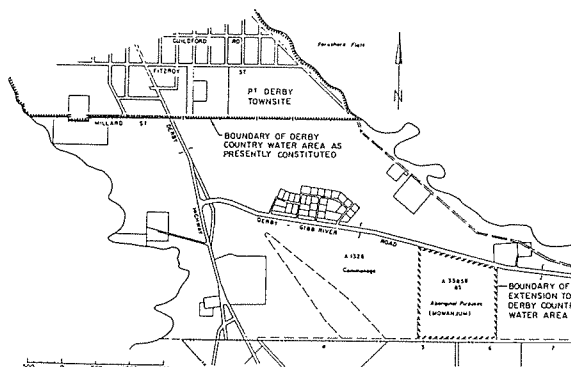
## ORDER IN COUNCIL.

File A 15924.

WHEREAS it is enacted by section 8 of the Country Areas Water Supply Act 1947, that the Governor may by Order in Council alter or extend a Country Water Area; now therefore His Excellency the Governor by and with the advice and consent of the Executive Council does hereby extend the boundaries of the Derby Country Water Area as presently constituted so as to include in that Country Water Area the portion of the State defined in the Schedule herewith.

## Schedule.

## EXTENSION TO DERBY COUNTRY WATER AREA.



The above Schedule defining the extension to the Derby Country Water Area is as shown on Water Authority of Western Australia Plan AD28.

G. PEARCE,  
 Clerk of the Council.

AT a meeting of the Executive Council held in the Executive Council Chambers, at Perth, this 12th day of November, 1985, the following Orders in Council were authorised to be issued:—

Country Towns Sewerage Act 1948.

Waroona Sewerage.

Constitution of Waroona Sewerage Area.

## ORDER IN COUNCIL.

File No.: A 17073.

WHEREAS it is provided by section 4 of the Country Towns Sewerage Act 1948, that the Governor may, by Order in Council, constitute any part or parts of the State outside the boundaries of the Metropolitan Water, Sewerage and Drainage Area, as constituted and defined by Act No. 43 of 1909 (as amended, from time to time), as a sewerage area: Now, therefore, His Excellency the Governor, acting pursuant to section 4 of the said Act, and by and with the advice

and consent of the Executive Council, hereby constitutes that part of the State as defined in the Schedule hereunder as a sewerage area and assigns the name of Waroona Sewerage Area thereto.

G. PEARCE,  
Clerk of the Council.

Schedule.

All that portion of land contained within a circle having a radius of 3 000 metres centred at the intersection of the centre line of Fouracre Street with the prolongation westerly of the centre line of Millar Street, Waroona Townsite, as shown on Plan AA10.

Land Act 1933  
ORDER IN COUNCIL

File No. 321/934.

WHEREAS by section 33 of the Land Act, 1933, it is, *inter alia*, made lawful for the Governor by Order in Council to direct that any land reserved pursuant to the provisions of this Act shall be granted in fee simple to any person (as defined in the said section) subject to the condition that the person shall not lease or mortgage the whole or any part of the land without the consent of the Governor and subject to such other conditions and limitations as the Governor shall deem necessary to ensure that the land is used for the purpose for which the land is reserved as aforesaid; and whereas it is deemed expedient that Reserve No. 21216 (Esperance Lot 299) should be granted in fee simple to Youth Hostels Association of W.A. Inc to be held in trust for the purpose of "Hostel and Holiday Resort".

Now, therefore, His Excellency the Governor by and with the advice and consent of the Executive Council, does hereby direct that the beforementioned reserve shall be granted in fee simple to Youth Hostels Association of W.A. Inc., to be held in trust for the purpose aforesaid subject to the condition that the land shall not be leased or mortgaged in whole or in part without the consent of the Governor.

G. PEARCE,  
Clerk of the Council.

Land Act 1933.  
ORDERS IN COUNCIL.

WHEREAS by section 33 of the Land Act 1933, it is made lawful for the Governor to direct that any Reserve shall vest in and be held by any person or persons to be named in the Order, in trust for any of the purposes set forth in section 29 of the said Act, or for the like or other public purposes to be specified in such Order and with power of leasing; and whereas it is deemed expedient as follows:—

File No. 3981/56.—That Reserve No. 30513 (Carnarvon Lots 1156 and 1157) should vest in and be held by The Minister for Community Welfare in trust for the purpose of "Child Care Centre".

File No. 1145/985.—That Reserve No. 39305 (Wittenoom Lot 397) should vest in and be held by the Western Australian Tourism Commission in trust for "Tourist Purposes".

Now, therefore, His Excellency the Governor, by and with the advice and consent of the Executive Council, does hereby direct that the beforementioned Reserves shall vest in and be held by the abovementioned bodies in trust for the purposes aforesaid, with power to the said bodies to lease the whole or any portion thereof for any term, subject nevertheless to the powers reserved to me by section 37 of the said Act.

G. PEARCE,  
Clerk of the Council.

Land Act 1933.

ORDERS IN COUNCIL.

WHEREAS by section 33 of the Land Act 1933, it is made lawful for the Governor to direct that any Reserve shall vest in and be held by any person or persons to be named in the order in trust for the like or other public purposes to be specified in such order; and whereas it is deemed expedient as follows:—

File No. 1838/09.—That Reserve No. 11783 (Meekatharra Lot 838) should vest in and be held by the Water Authority of Western Australia in trust for the purpose of "Water".

File No. 204/63.—That Reserve No. 12381 (Nelson Location 13263) should vest in and be held by the National Parks and Nature Conservation Authority in trust for the purpose of "Conservation of Flora and Fauna".

File No. 1363/24.—That Reserve No. 18599 (Ninghan Location 912) should vest in and be held by the Shire of Mt. Marshall in trust for the purpose of "Rubbish Disposal Site".

File No. 1783/26.—That Reserve No. 19235 (Avon Location 25658) should vest in and be held by the Shire of Mt. Marshall in trust for the purpose of "Quarry (Gravel)".

File No. 1390/53.—That Reserve No. 23792 (Swan Locations 5464 and 10714) should vest in and be held by the City of Belmont in trust for the purpose of "Children's Playground".

File No. 64/61.—That Reserve No. 26645 (Camballan Lot 84) should vest in and be held by the Water Authority of Western Australia in trust for the purpose of "Water Supply and Depot Site".

File No. 4104/66.—That Reserve No. 28406 (Nukarni Lots 83 to 87 inclusive) should vest in and be held by the National Parks and Nature Conservation Authority in trust for the purpose of "Conservation of Flora and Fauna".

File No. 2829/72.—That Reserve No. 32275 (Busselton Lot 406) should vest in and be held by the Minister of Public Health in trust for the purpose of "Hospital, Community Health Centre and Health Purposes".

File No. 1780/75.—That Reserve No. 34733 (Swan Location 9532) should vest in and be held by the Shire of Wanneroo in trust for the purpose of "Drainage".

File No. 272/72.—That Reserve No. 37207 (Busselton Lot 405 and Sussex Location 4538) should vest in and be held by the Shire of Busselton in trust for the purpose of "Recreation".

File No. 582/981.—That Reserve No. 37452 (Kalamunda Lot 596) should vest in and be held by the Shire of Kalamunda in trust for the purpose of "Public Recreation".

File No. 2793/983.—That Reserve No. 38602 (Fitzroy Location 158) should vest in and be held by the Marra Worra Worra Aboriginal Corporation in trust for the purpose of "Use and Benefit of Aboriginal Inhabitants".

File No. 2857/984.—That Reserve No. 39255 (Bolgart Lot 172) should vest in and be held by the Shire of Victoria Plains in trust for the purpose of "Bush Fire Brigade Purposes".

File No. 678/985.—That Reserve No. 39278 (Glen Forrest Lot 374) should vest in and be held by the Shire of Mundaring in trust for the purpose of "Public Recreation".

File No. 1788/984.—That Reserve No. 39279 (Leeman Lot 611) should vest in and be held by The Minister for Transport in trust for the purpose of "Navigation Beacon Site".

File No. 1789/984.—That Reserve No. 39280 (Leeman Lot 612) should vest in and be held by The Minister for Transport in trust for the purpose of "Navigation Beacon Site".

File No. 1222/985.—That Reserve No. 39284 (Swan Location 10724) should vest in and be held by the City of Bayswater in trust for the purpose of "Public Recreation".

File No. 1223/985.—That Reserve No. 39285 (Swan Location 10725) should vest in and be held by the City of Bayswater in trust for the purpose of "Public Recreation".

File No. 3499/70.—That Reserve No. 39293 (Narrogin Lot 1276) should vest in and be held by the Town of Narrogin in trust for the purpose of "Park and Recreation".

File No. 2793/983.—That Reserve No. 39294 (Fitzroy Location 213) should vest in and be held by the Kurnangki Aboriginal Corporation in trust for the purpose of "Use and Benefit of Aboriginal Inhabitants".

File No. 1985/985.—That Reserve No. 39295 (Swan Location 10702) should vest in and be held by the Shire of Wanneroo in trust for the purpose of "Public Recreation".

File No. 1810/68.—That Reserve No. 39296 (Kwinana Lot M890) should vest in and be held by the Town of Kwinana in trust for the purpose of "Vehicle Parking".

File No. 733/982.—That Reserve No. 39297 (Perth Lot 962) should vest in and be held by the Water Authority of Western Australia in trust for the purpose of "Sewage Pumping Station".

File No. 2973/78.—That Reserve No. 39299 (Busselton Lot 404) should vest in and be held by the Water Authority of Western Australia in trust for the purpose of "Sewage Pumping Station".

File No. 1105/985.—That Reserve No. 39303 (Esperance Lot 869) should vest in and be held by the Shire of Esperance in trust for the purpose of "Recreation".

Now, therefore, His Excellency the Governor, by and with the advice and consent of the Executive Council, does hereby direct that the beforementioned Reserves shall vest in and be held by the abovementioned bodies, in trust for the purposes aforesaid, subject nevertheless to the powers reserved to him by section 37 of the said Act.

G. PEARCE,  
Clerk of the Council.

Land Act 1933.  
ORDERS IN COUNCIL.

WHEREAS by section 34B(1) of the Land Act 1933, it is made lawful for the Governor to revoke an Order in Council issued pursuant to section 33 of that Act.

File No. 1390/53.—And whereas by Order in Council dated 8 July 1953 Reserve 23792 was vested in the Belmont Park Road Board in trust for the purpose of "Children's Playground".

File No. 64/61.—And whereas by Order in Council dated 20 March 1984 Reserve 26645 was vested in the Minister for Water Resources in trust for the purpose of "Water Supply and Depot Site".

File No. 4104/66.—And whereas by Order in Council dated 9 October 1984 Reserve 28406 was vested in the Western Australian Wildlife Authority in trust for the purpose of "Conservation of Flora and Fauna".

File No. 3981/56.—And whereas by Order in Council dated 5 February 1985 Reserve 30513 was vested in the Shire of Carnarvon in trust for the purpose of "Child Care Centre".

File No. 2829/72.—And whereas by Order in Council dated 12 December 1979 Reserve 32275 was vested in the Honourable Raymond Laurence Young M.L.A. Minister of Public Health for the time being and his successor in office in trust for "Hospital, Community Health Centre and Health Purposes".

File No. 2973/78.—And whereas by Order in Council dated 18 September 1979 Reserve 36303 was vested in the Minister of Water Supply, Sewerage and Drainage in trust for the purpose of "Sewerage Pumping Station".

File No. 272/72.—And whereas by Order in Council dated 30 September 1981 Reserve 37207 was vested in the Shire of Busselton in trust for the purpose of "Recreation".

File No. 2793/983.—And whereas by Order in Council dated 24 January 1984 Reserve 38602 was vested in the Aboriginal Lands Trust in trust for "Use and Benefit of Aborigines".

Now, therefore, His Excellency the Governor, by and with the advice and consent of the Executive Council, hereby directs that the beforementioned Orders in Council be revoked and the Vesting Orders cancelled accordingly.

G. PEARCE,  
Clerk of the Council.

LAND TAX ASSESSMENT ACT 1976.  
(Section 50.)

To: Maroly Holdings Pty Ltd and Marleeba Holdings Pty Ltd both of 9th Floor, 160 St George's Terrace, Perth in the State of Western Australia, being the owners of all that land contained in portion of Swan Location 1370 and being Lot 8 on Plan 12472, being the land contained in Certificate of Title Volume 1508 Folio 921.

TAKE notice: The amount of land tax due and owing by yourselves as the owners of the above-mentioned land is as follows:—

1. 1981/1982, 1982/1983	\$26 013.20
2. 1983/1984	\$11 351.47
3. 1984/1985	\$9 094.80
Total	\$46 459.47

If such amount as specified above (\$46 459.47) is not paid within one year from the date of the publication of this notice, the Commissioner of State Taxation intends to apply to the Supreme Court for an order for the sale of the abovementioned land.

P. FELLOWES,  
Commissioner of State Taxation  
State Taxation Department.

HOUSING LOAN GUARANTEE ACT 1957-1973.

I, BRIAN THOMAS BURKE, M.L.A., Treasurer of the State, acting pursuant to the provisions of the Housing Loan Guarantee Act 1957-1973 (hereinafter called "the Act") do, by this notice, declare as follows:—

- under the provisions of paragraph (e) of section 7F of the Act and at the request of the Minister for Housing that the maximum amount which may be advanced during the period referred to in paragraph (b) hereof for financing the purchase of houses other than new houses is the sum of Three Hundred and Twenty Five Thousand dollars (\$325 000); and
- under the provisions of subsection (1) of Section 7G of the Act and on the recommendation of the Minister for Housing that during the period commencing 11 November 1985 and ending 31 May 1986 portion of the moneys loaned to approved institutions and guaranteed by the Treasurer under the Act as does not exceed in the aggregate the maximum amount declared by the Treasurer in paragraph (a) of this notice may be applied by the following approved building societies:

Albany  
South West Co-operative No. 7

in loans to enable borrowers to purchase for themselves and their dependants, if any, houses other than new houses.

Dated at Perth this 18th day of November, 1985.

BRIAN BURKE,  
Treasurer.

Western Australia.

FINANCE BROKERS CONTROL ACT 1975.  
(Section 24 and 27.)

Application for Finance Brokers Licence by Individual.

To: The Registrar, Finance Brokers Supervisory Board.

I, WILLY TAN, of 6 Branksome Gardens, City Beach 6015 hereby apply for a Finance Brokers Licence under the Finance Brokers Control Act 1975. My address for service of notices in respect of this application is Suite 4, SGIO Atrium, 170 St George's Terrace, Perth 6001.

Dated this 23rd day of October, 1985.

(Signed) W. TAN.

Appointment of Hearing.

I hereby appoint 4 December 1985 at 9 o'clock in the forenoon as the time for hearing the foregoing application at the Offices of the Finance Brokers Supervisory Board, 600 Murray Street, West Perth.

C. A. FITZGERALD,  
Registrar,  
Finance Brokers Supervisory  
Board.

Objection to the granting of this licence shall be in the approved form and may be served on the applicant and the Registrar at any time prior to seven days before the date appointed for the hearing.

## DISTRICT COURT OF WESTERN AUSTRALIA ACT 1969-1984.

## LOCAL COURTS ACT 1904-1982.

PURSUANT to the powers conferred by the District Court of Western Australia Act 1969-1984 and the Local Courts Act 1904-1982, and all the powers hereunto enabling, the Judges of the District Court of Western Australia hereby make the following rules.

## AMENDMENT OF DISTRICT COURT (APPEAL) RULES 1977.

- |                                    |   |
|------------------------------------|---|
| Principal rules.                   | 1. In these rules, the District Court (Appeal) Rules 1977 published in the <i>Government Gazette</i> on 25 March 1977 and amended from time to time are referred to as the principal rules.   |
| Commence-<br>ment.<br>Application. | 2. These rules shall come into operation on 1 January 1986.   |
| First Schedule<br>substituted.     | 3. The scale of costs contained in the First Schedule to the principal rules as amended by these rules applies to and in relation to work done and services performed on or after the day on which these rules come into operation. |
|                                    | 4. The principal rules are amended by substituting for the First Schedule the following schedule:   |

## The First Schedule.

## SCALE OF COSTS.

1. Notice of Appeal	\$25-\$160
2. Proceedings in Chambers	\$20-\$320
3. Getting up appeal for hearing	\$50-\$530
4. Counsel fee on hearing	\$50-\$640
5. Counsel fee for second and each successive day of hearing not exceeding (see Note 1)	\$480
6. Attending on reserved decision not exceeding	\$80
7. Settling and extracting order disposing of appeal—	
(1) with appointment not exceeding	\$80
(2) without appointment not exceeding	\$53
8. Drawing bills of costs copies and service	\$25-\$106
9. Attending Taxation—per hour	\$15-\$80

Note 1: The Judge may in a proper case certify for second counsel. For Queen's Counsel where two counsel are certified for add 50 per cent.

Note 2: The provisions of RSC O.66 R.12 shall apply, *mutatis mutandis*.

Dated the Seventh day of November 1985

D. C. HEENAN,	Chief Judge.
F. ACKLAND,	Judge.
V. J. A. O'CONNOR,	Judge.
I. R. GUNNING,	Judge.
B. T. O'DEA,	Judge.
F. J. WHELAN,	Judge.
K. J. HAMMOND,	Judge.
G. T. SADLEIR,	Judge.
J. A. SAMUEL,	Judge.
N. H. S. CLARKE,	Judge.
A. KENNEDY,	Judge.
P. J. HEALY,	Judge.

## NOISE ABATEMENT ACT 1972.

Department of Conservation and Environment,  
Perth, 14 November 1985.

N.C.S. 265/74 V.3.

THE appointment of the persons named in the Schedule hereunder as Local Authority Noise Inspectors under section 34(1) of the Noise Abatement Act and the Noise Abatement (Appointment of Inspectors) Regulations is approved.

## Schedule.

Mr K. O'Brien—Shire of Shark Bay.  
Miss A. Craine—City of Stirling.  
Mr. S. Colloua—City of Perth.  
Miss J. Jaeger—City of Perth.  
Mr. A. Mihala—City of Gosnells.  
Mr. N. Flood—Town of Bassendean.  
Mr. K. Dowse—Shire of Harvey.

RON DAVIES,  
Minister for the Environment.

## HEALTH ACT 1911.

Health Department of W.A.  
Perth, 22 November 1985.

P.H.D. 1614/62.

THE appointment of the following persons listed in the Schedule hereunder as Health Surveyors to the Shire of Wandering is approved.

## Schedule.

Harley Fee.  
N. J. Andrich.  
R. J. Green.

R. S. W. LUGG,  
Acting Executive Director,  
Public Health and  
Scientific Support Services.

## HEALTH ACT 1911.

Shire of Carnarvon.

WHEREAS under the provisions of the Health Act 1911, a Local Authority may make or adopt by-laws and may later, amend or repeal any by-laws so adopted; Now, therefore, the Shire of Carnarvon, being a Local Authority within the meaning of the Act and, having adopted the Model By-laws described as Series "A" as reprinted pursuant to the Reprinting of Regulations Act 1954, in the *Government Gazette* of 17 July 1963 doth hereby resolve and determine that the said adopted by-law be amended as follows:—

## PART I—GENERAL SANITARY PROVISIONS.

By adding after By-laws 29B the following by-law—

29C. A person shall not keep a goose, gander, turkey, peacock, peahen or rooster on any land zoned for Residential purposes with the exception of a Special Residential Area.

Passed at a meeting of the Shire of Carnarvon on 26 June 1985.

The Common Seal of the Shire of Carnarvon was  
hereunto affixed in the presence of—

[L.S.]

W. J. DALE,  
President.

S. K. GOODE,  
Shire Clerk.

Confirmed—

R. S. W. LUGG,  
Acting Executive Director,  
Public Health.

Approved by His Excellency the Governor in Executive Council this 12th day of November, 1985.

G. PEARCE,  
Clerk of the Council.

## HEALTH ACT 1911.

Shire of Carnarvon.

WHEREAS under the provisions of the Health Act 1911, a Local Authority may make or adopt by-laws and may later, amend or repeal any by-laws so adopted; Now, therefore, the Shire of Carnarvon, being a Local Authority within the meaning of the Act and, having

adopted the Model By-laws described as Series "A" as reprinted pursuant to the Reprinting of Regulations Act 1954, in the *Government Gazette* of 17 July 1963 doth hereby resolve and determine that the said adopted by-laws be amended as follows:—

PART I—GENERAL SANITARY PROVISIONS.

Schedule One.

FEES.

1. Tip maintenance fee—\$1.00 per 0.5 cubic metre, or part thereof, for persons who have obtained Council's approval to dispose of their own rubbish.

Passed at a meeting of the Shire of Carnarvon on 15 August 1984.

Dated this 27th day of February, 1985.

The Common Seal of the Shire of Carnarvon was hereunto affixed in the presence of—

[L.S.]

W. J. DALE,  
President.

S. K. GOODE,  
Shire Clerk.

Confirmed—

R. S. W. LUGG,  
Acting Executive Director,  
Public Health.

Approved by His Excellency the Governor in Executive Council this 12th day of November, 1985.

G. PEARCE,  
Clerk of the Council.

HEALTH ACT 1911.

Shire of Dandaragan.

WHEREAS under the provisions of the Health Act 1911, a Local Authority may make or adopt by-laws, and may later amend or repeal any by-laws so made or adopted; Now, therefore, the Shire of Dandaragan, being a Local Authority within the meaning of the Act, and having adopted the Model By-laws described as Series "A" as published in the *Government Gazette* on 17 July, 1963, doth hereby resolve and determine that the said adopted by-laws shall be amended as follows:—

PART I—GENERAL SANITARY PROVISIONS.

By-law 28A—Keeping of Animals.

The owner or occupier of any premises shall not suffer, permit or allow the keeping of:—

any horse, cow, or pig on any premises within the townsites of Jurien, Cervantes and Badgingarra as constituted under the Land Act 1933, except in areas zoned "Rural" under the Shire of Dandaragan Town Planning Scheme No. 2 Jurien Townsite, No. 3 Cervantes Townsite and No. 4 Badgingarra Townsite.

Passed by resolution of the Shire of Dandaragan at a meeting held on 19 July, 1984.

Dated this 18th day of July, 1985.

The Common Seal of the Shire of Dandaragan was hereunto affixed by authority of a resolution of the Council in the presence of—

[L.S.]

R. H. CARTER,  
President.

I. F. RENNIE,  
Acting Shire Clerk.

Confirmed—

J. C. McNULTY,  
Executive Director,  
Public Health and  
Scientific Support Services.

Approved by His Excellency the Governor in Executive Council this 12th day of November, 1985.

G. PEARCE,  
Clerk of the Council.

## POLICE AUCTION.

UNDER the provisions of the Police Act 1892-1983, unclaimed stolen and found property will be sold by public auction at the Property Tracing Section, Police Complex, Clarkson Road, Maylands, on Tuesday, 10 December 1985 at 9.00 am.

Auction to be conducted by Mr. R. Pumphrey, Acting Government Auctioneer.

B. BULL,  
Commissioner of Police.

## NAVIGABLE WATERS REGULATIONS.

Prohibited Swimming Area.

Department of Marine and Harbours,  
Fremantle, 14 November 1985.

ACTING pursuant to the powers conferred by Regulation 10A of the Navigable Waters Regulations the Department of Marine and Harbours, by this notice, defines and sets aside the following area of navigable waters as an area which shall not be used for swimming or bathing:—

Fremantle Fishing Boat Harbour and  
Fremantle Northern Boat Harbour.

All the water contained within the Fremantle Fishing Boat Harbour and the Fremantle Northern Boat Harbour including the entrance channels thereof.

J. M. JENKIN,  
General Manager.

## BUNBURY PORT AUTHORITY ACT 1909-1979.

Notice.

Application for Lease.

IN accordance with the provisions of section 25 of the Bunbury Port Authority Act 1909-1979, it is hereby advertised that an application has been received from Caltex Oil (Australia) Pty. Limited for the lease of Lot 391 and Portion of Lot 445 within the port area for a period exceeding three years for the storage of Petroleum Products.

Dated this 15th day of October, 1985.

B. P. CUNNINGHAM,  
Managing Secretary.

## BUNBURY PORT AUTHORITY.

Notice.

Applicaton for Lease.

IN accordance with the provisions of section 25 of the Bunbury Port Authority Act 1909-1979, it is hereby advised that an application has been received from Craven Marine Services for the lease of an area of land within the Port Area for a period exceeding three years for the purpose of a Boat Building and Repair Industry.

Dated this 25th day of October, 1985.

B. P. CUNNINGHAM,  
Managing Secretary.

## FISHERIES ACT 1905.

PART IIIB—Processing Licenses.

F.D. 817/85.

THE public is hereby notified that I have issued a permit to A. G. Cruickshank, 18 Parker Street, Albany, to establish a processing establishment to process fish in pursuance of the provisions of section 35C of the Fisheries Act 1905, on board licensed fishing boat *Flavio* registered number LFBA221, subject to the following conditions:

That the processing establishment—

1. Shall comply with the requirements of the Fisheries Act 1905 and all Regulations, Orders in Council and Notices and Ministerial Directions issued thereunder.
2. Shall not be used for the processing of rock lobster or prawns.
3. Shall comply with the requirements of the Health Act 1911 (amended).
4. Shall be registered as an export establishment pursuant to the provisions of the Export (Fish) Regulations made under the provisions of the Customs Act 1901 (amended) and the Commercial (Trade Descriptions) Act 1905 (amended) of the Parliament of the Commonwealth should it be used to process fish for export.
5. Shall not be used for the processing of marron (*Cherax tenuimanus*) unless a license is held under section 39C of the Fisheries Act 1905.
6. Shall not be used for the processing of fish or crustacea caught by any other vessel.

In accordance with the provisions of section 35K, any person aggrieved by this decision, may within fourteen days after publication of this notice, appeal against the decision or order by serving on the Minister for Fisheries a statement in writing on the grounds of their appeal.

B. K. BOWEN,  
Director of Fisheries.

## FISHERIES ACT 1905.

PART III B—Processing Licences.

FD 606/85.

THE public is hereby notified that I have approved an application by A. A., G. and A. Papandroulakis, 13 Cantwell Court, Bunbury to remove the Processing Licence No. 2523 from premises at Shop 4, Sandridge Village, Strickland Street, Bunbury to premises at 64 Victoria Street, Bunbury.

In accordance with the provisions of section 35K any person aggrieved by this decision may, within 14 days after publication of this notice, appeal against the decision or order by serving on the Minister for Fisheries a statement in writing on the grounds of their appeal.

B. K. BOWEN,  
Director of Fisheries.



## FISHERIES ACT 1905.

## FISHERIES AMENDMENT REGULATIONS (No. 5) 1985.

MADE by His Excellency the Governor in Executive Council.

- Citation. 1. These regulations may be cited as the Fisheries Amendment Regulations (No. 5) 1985.
- Regulation 14H inserted. 2. After Regulation 14G of the Fisheries Act Regulations\* the following regulation is inserted—
- Undersized rock lobsters. “ 14H. A person in charge or control of a boat shall ensure that all rock lobsters of a length less than that set opposite to the relevant species in the Second Schedule to the Act shall be—
- (a) where contained in a rock lobster pot brought aboard a boat, returned to the sea before a further rock lobster pot is brought aboard the boat,
- and in any event—
- (b) returned to the sea within 5 minutes of being brought aboard a boat. ”.

By His Excellency's Command,  
G. PEARCE,  
Clerk of the Council.

\*Reprinted in the *Government Gazette* on 19 May 1977 at pp. 1451-1488 and amended from time to time thereafter.

## TRANSFER OF LAND ACT 1893.

Application D32995.

TAKE notice that Francis Thomas Stoltze of 17 Burt Street, Mt Lawley, Panelbeater has made application to be registered under the Act as proprietor of an estate in fee simple in possession in the land situated at Swan Street, Guildford being Guildford Town Lot 62 and Portion of Guildford Town Lot 63.

All persons other than the applicant claiming any estate right title or interest in the above land and desiring to object to the application are required to lodge in this office on or before 9 December 1985 a caveat forbidding the land being brought under the operation of the Act.

N. J. SMYTH,  
Registrar of Titles,  
Office of Titles, Perth.

## LAND ACT 1933.

Reserves.

Department of Lands and Surveys,  
Perth, 22 November 1985.

HIS Excellency the Governor in Executive Council has been pleased to set apart as Reserves the land described below for the purposes therein set forth.

File No. 1777/984.

SWAN.—No. 39240 (Water Supply), Location No. 10708, formerly portion of Swan Location K and being Lot 286 on Plan 14633 (164 square metres). (Plan Perth 2 000 13.35 (Pallens Grove, Mirrabooka).)

File No. 1777/984.

SWAN.—No. 39241 (Water Supply), Location No. 10709, formerly portion of Swan Location K and being Lot 287 on Plan 14633 (102 square metres). (Plan Perth 2 000 13.35 (Nodding Gardens, Mirrabooka).)

File No. 2857/984.

BOLGART.—No. 39255 (Bush Fire Brigade Purposes), Lot No. 172, formerly portion of Bolgart Lot 91 (528 square metres). (Diagram 86526, Plan Bolgart 2 000 11.20 (George Street in the Shire of Victoria Plains).)

File No. 678/985.

GLEN FORREST.—No. 39278 (Public Recreation), Lot No. 374, formerly portion of Greenmount Suburban Lot 170 (70 square metres). (Plan M164-4 (near Tillbrook Street).)

File No. 1788/984.

LEEMAN.—No. 39279 (Navigation Beacon Site), Lot No. 611 (493 square metres). (Diagram 87030, Plans Leeman 2 000 38.06 and 39.06 (Thomas Street in the Shire of Coorow).)

File No. 1789/984.

LEEMAN.—No. 39280 (Navigation Beacon Site), Lot No. 612 (400 square metres). (Diagram 87029, Plan Leeman 2 000 39.06 (near Leschenaultia Road in the Shire of Coorow).)

File No. 2645/985.

PLANTAGENET.—No. 39283 (School Site), Location No. 7589, formerly portion of Plantagenet Location 355 and being Lot 14 on Plan 308 (4 312 square metres). (Plan Albany 2 000 09.07 and 09.08 (Flemington Road, Orana in the Shire of Albany).)

File No. 1222/985.

SWAN.—No. 39284 (Public Recreation), Location No. 10724, formerly portion of Swan Location M1 and being Lot 173 on Diagram 68110 (4.536 9 hectares). (Plan Perth 2 000 17.33 (Wonga Road, Morley).)

File No. 1223/985.

SWAN.—No. 39285 (Public Recreation), Location No. 10725, formerly portion of Swan Location M1 and being Lot 174 on Plan 15033 (647 square metres). (Plan Perth 2 000 17.33 (Redgum Way, Morley).)

File No. 1214/985.

COCKBURN SOUND.—No. 39287 (Drainage), Location No. 2824, formerly portion of Cockburn Sound Location 630 and being Lot 295 on Plan 15017 (4 002 square metres). (Plan Perth 2 000 13.11 (Farrington Road, Leeming).)

File No. 1145/79.

CANNING.—No. 39288 (Use and Requirements of the City of Canning), Location No. 3488, formerly portion of Canning Location 21 and being Lot 442 on Plan 14909 (4 296 square metres). (Plan Perth 2 000 15.12 (Ranford Road, Willetton).)

File No. 2555/985.

BROOME.—No. 39289 (Depot Site (Building Management Authority)), Lot No. 2062, formerly Broome Lot 1037 (2 615 square metres). (Plan Broome 2 000 29.14 (Haynes Street).)

File No. 2557/985.

SWAN.—No. 39290 (School Site), Location No. 10723, formerly portion of Swan Location 1315 and being part of Lot 851 on Diagram 45725 (1.253 5 hectares). (Plan Perth 2 000 09.40 (Dalmain Street, Kingsley).)

File No. 1489/985.

SWAN.—No. 39292 (Public Recreation), Location No. 10729, formerly portion of Swan Location 9958 and being Lot 243 on Plan 15076 (2 190 square metres). (Plan Perth 2 000 08.40 (Pinnaroo Drive Padbury).)

File No. 3499/70.

NARROGIN.—No. 39293 (Park and Recreation), Lot No. 1276 (2.4230 hectares). (Diagram 47343, Plan Narrogin 2 000 09.38 (White Road).)

File No. 2793/983.

FITZROY.—No. 39294 (Use and Benefit of Aboriginal Inhabitants), Location No. 213 (21.002 0 hectares). (Diagram 87010, Plan Fitzroy Crossing 2 000 10.26 (Great Northern Highway).)

File No. 1985/985.

SWAN.—No. 39295 (Public Recreation), Location No. 10702, formerly portion of each of Swan Locations 1370 and 8846 and being Lot 27 on Plan 12691 (2.234 9 hectares). (Plans Perth 2 000 07.40 and 08.40 (Leichhardt Avenue, Padbury).)

File No. 1810/68.

KWINANA.—No. 39296 (Vehicle Parking), Lot No. M 890 (809 square metres). (Diagram 73542, Plan Peel 2 000 10.33 (Barwell Road, Medina).)

File No. 733/982.

PERTH.—No. 39297 (Sewage Pumping Station), Lot No. 962 (114 square metres). (Diagram 87062, Plan Perth 2 000 13.22 (South Perth Esplanade).)

File No. 1457/984.

CANNING.—No. 39298 (Public Recreation), Location No. 3489, formerly portion of Canning Location 17 and being Lot 154 on Plan 14611 (2.926 3 hectares). (Plan Perth 2 000 20.12 (Imperial Court, Thornlie).)

File No. 2973/78.

BUSSELTON.—No. 39299 (Sewage Pumping Station), Lot No. 404 (49 square metres). (Diagram 86615, Plan Busselton 2 000 23.35 (Falkingham Road).)

File No. 1105/985.

ESPERANCE.—No. 39303 (Recreation), Lot No. 869 (2 946 square metres). (Diagram 87061, Plans Esperance 2 000 15.13 and 15.14 (Queen Street).)

File No. 3381/05.

MEEKATHARRA.—No. 39304 (Use and Requirements of the Government Employees Housing Authority), Lot No. 871 (1 006 square metres). (Diagram 87048, Plan Meekatharra Sheets 1 and 3 (Savage Street).)

File No. 1145/985.

WITTENOOM.—No. 39305 (Tourist Purposes), Lot No. 397 (1.112 9 hectares). (Plan Wittenoom 2 000 06.21 and 07.21 (Carey Street).)

File No. 3123/66.

SOUTHERN CROSS.—No. 39306 (Use and Requirements of the Government Employees Housing Authority), Lot Nos. 510, 512 and 513 (3 035 square metres). (Plan Southern Cross North (Altair Street).)

File No. 2793/985.

GERALDTON.—No. 39307 (Mosque Site), Lot No. 2867 (2 007 square metres). (Diagram 87127, Plans Geraldton 2 000 15.17 and 15.18 (Lymburner Lane).)

B. L. O'HALLORAN,  
Under Secretary for Lands.

#### AMENDMENT OF RESERVES.

Department of Lands and Surveys,  
Perth, 22 November 1985.

HIS Excellency the Governor in Executive Council has been pleased to approve, under section 37 of the Land Act 1933, of the amendment of the following Reserves.

File No. 733/87V5.—No. 610 (at Carnarvon) "Government Requirements" to agree with recalculation of area and of its area being reduced to about 1 313.243 8 hectares accordingly. (Plan Carnarvon Regional 3.2 (North West Coastal Highway).)

File No. 3381/05.—No. 9761 (Meekatharra Lots 44, 45, 385, 386 and 837) "Police" to exclude those portions of Lots 385 and 386 now comprised in Meekatharra Lot 871, as surveyed and shown bordered in green on Lands and Surveys Diagram 87048, and of its area being reduced to 3 972 hectares accordingly. (Plans Meekatharra Sheets 1 and 3 (Savage Street).)

File No. 204/63.—No. 12381 (Nelson District) "Townsite" to comprise Nelson Location 13263, as shown bordered in red on Reserve Plan 255, and of its area being reduced to 74.819 8 hectares accordingly. (Plan 439c/40 (at Wilgarup in the Shire of Bridgetown—Greenbushes).)

File No. 1486/25.—No. 18964 (Bolgart Lot 91) "Ambulance Depot" to exclude that portion now comprised in Bolgart Lot 172, as surveyed and shown bordered in red on Lands and Surveys Diagram 86526, and of its area being reduced to 484 square metres. (Plan Bolgart 2 000 11.20 (George Street in the Shire of Victoria Plains).)

File No. 1390/53.—No. 23792 (Swan Location 5464) "Children's Playground" to include Swan Location 10714 (formerly portion of Swan Location 34 and being Lot 69 the subject of Diagram 65352) and of its area being increased to 508 square metres accordingly. (Plan Perth 2 000 17.24 (Hutchison Street, Belmont).)

File No. 2035/60.—No. 25977 (at Camballin) "Schoolsite" to comprise Camballin Lot 85, as surveyed and shown bordered in red on Lands and Surveys Diagram 87042, in lieu of Lot 33, and of its area being increased to 3.144 3 hectares accordingly. (Plan Camballin Townsite (Forrest Street in the Shire of Derby/West Kimberley).)

File No. 64/61.—No. 26645 (at Camballin) "Water Supply and Depot Site" to comprise Camballin Lot 84, as surveyed and shown bordered in red on Lands and Surveys Diagram 87042, in lieu of Lot 83, and of its area being increased to 2.807 0 hectares accordingly. (Plan Camballin Townsite (Durack in the Shire of Derby/West Kimberley).)

File No. 3123/66.—No. 28329 (Southern Cross Lots 493, 510, 512 and 513) "Quarters Site (Agriculture Protection Board)" to exclude Lots 510, 512 and 513 and of its area being reduced to 1 012 square metres accordingly. (Plan Southern Cross North (Altair Street).)

File No. 4104/66.—No. 28406 (Nukarni Lot 83) "Conservation of Flora and Fauna" to include Nukarni Lots 84 to 87 inclusive (formerly Nukarni Lots 4, 5, 28 and 30) and of its area being increased to 95.425 4 hectares accordingly. (Plan Nukarni Townsite (Avon and Railway Streets in the Shire of Merredin).)

File No. 317/67.—No. 28779 (Perth Lots 840, 843 and 844) "Public Recreation" to exclude that portion of Lot 840 now comprised in Perth Lot 962, as surveyed and shown bordered in red on Lands and Surveys Diagram 87062 and of its area being reduced to about 1.988 6 hectares accordingly. (Plan Perth 2 000 13.22 (South Perth Esplanade).)

File No. 1915/66.—No. 28922 (Plantagenet Location 7090) "Public Recreation" to include Plantagenet Location 7588 (formerly portion of Plantagenet Location 647 and being Lot 14 on Diagram 66405) and of its area being increased to 1.709 7 hectares accordingly. (Plan Denmark 2 000 20.09 (Gilbert Avenue, Denmark).)

File No. 2203/68.—No. 29765 (Boulder Lots 1058 and 1337) to exclude Boulder Lot 1337 and of its area being reduced to 1 012 square metres accordingly. (Plan Kalgoorlie-Boulder 2 000 30.35 (Sahsbury Road).)

File No. 1677/00.—No. 30886 (Boulder Lots 768 and 769) "Recreation" to exclude Boulder Lot 768 and of its area being reduced to 1 012 square metres accordingly. (Plan Kalgoorlie-Boulder 2 000 30.35 (Dart Street).)

File No. 2829/72.—No. 32275 (at Busselton) "Hospital, Community Health Centre and Health Purposes" to comprise Busselton Lot 406, as shown bordered in red on Original Plan 16401, in lieu of Lot 359, and of its area being increased to 12.309 4 hectares accordingly. (Plans Busselton 2 000 23.35 and 23.36 (Mill Road).)

File No. 1645/72.—No. 32395 (Geraldton Lot 2 600) "Drainage Sump Site" to exclude that portion shown coloured dark brown on Lands and Surveys Diagram 87127 and of its area being reduced to 791 square metres accordingly. (Plans Geraldton 2 000 15.17 and 15.18 (Lymburner Lane).)

File No. 1848/74.—No. 32639 (at Leeman) "Recreation" to exclude that portion now comprised in Leeman Lot 611, as surveyed and shown bordered in red on Lands and Surveys Diagram 87030, and of its area being reduced to about 12.478 0 hectares accordingly. (Plan Leeman 2 000 38.06 and 39.06 (Thomas Street).)

File No. 2892/72.—No. 32647 (at Moulyinning) "Railway Purposes" to comprise Moulyinning Lots 37 and 40, as shown bordered in red on Reserve Diagram 564, and of its area being increased to 5.453 3 hectares accordingly. (Plan Moulyinning Townsite (Near Elder Street).)

File No. 272/72.—No. 37207 (Sussex Location 4538) "Recreation" to include Busselton Lot 405, as surveyed and shown bordered in red on Original Plan 15327, and of its area being increased to 7.398 8 hectares accordingly. (Plan Busselton 2 000 24.36 (Geographe Bay Road).)

File No. 2793/983.—No. 38602 (Fitzroy Location 158) "Use and Benefit of Aborigines" to exclude that portion now comprised in Fitzroy Location 213, as surveyed and shown bordered in red on Lands and Surveys Diagram 87010, and of its area being reduced to 151.300 5 hectares accordingly. (Plan Fitzroy Crossing 2 000 10.26 (Great Northern Highway).)

File No. 2286/982.—No. 39003 (Swan District) "Public Recreation" to comprise Swan Location 10616, as surveyed and shown on Lands and Surveys Diagram 86994, and of its area being reduced to 1.046 2 hectares accordingly. (Plan Perth 2 000 14.35 (Alexander Drive, Malaga).)

B. L. O'HALLORAN,  
Under Secretary for Lands.

#### CANCELLATION OF RESERVES.

Department of Lands and Surveys,  
Perth, 22 November 1985.

HIS Excellency the Governor in Executive Council has been pleased to approve, under section 37 of the Land Act 1933 of the cancellation of the following Reserves:—

File No. 3844/65.—No. 27966 (Geraldton Lot 1153) "Institution of Technology". (Plans Geraldton 2 000 15.17 and 15.18 (George Road).)

File No. 2973/78.—No. 36303 (Busselton Lot 379) "Sewerage Pumping Station". (Plan Busselton 2 000 23.35 (Bussell Highway).)

File No. 5009/914 V2.—No. 39200 (Cockburn Sound Location 2779) "Use and Requirements of the Minister for Works". (Plan Peel 10 000 5.6 (Near South Western Highway in the Shire of Serpentine-Jarrahdale).)

B. L. O'HALLORAN,  
Under Secretary for Lands.

#### CHANGE OF PURPOSE OF RESERVES.

Department of Lands and Surveys,  
Perth, 22 November 1985.

HIS Excellency the Governor in Executive Council has been pleased to approve, under section 37 of the Land Act 1933, of the change of purpose of the following Reserves:—

File No. 204/63.—No. 12381 (Nelson Location 13263) being changed from "Townsite" to "Conservation of Flora and Fauna". (Plan 439c/40 (at Wilgarup in the Shire of Bridgetown-Greenbushes).)

File No. 1363/24.—No. 18599 (Ninghan Location 912) being changed from "Sanitary Site" to "Rubbish Disposal Site". (Plan Bencubbin 1:50 000 (Beacon Back Road in the Shire of Mt. Marshall).)

File No. 321/934.—No. 21216 (Esperance Lot 299) being changed from "Recreation in connection with the Eastern Goldfields Fresh Air League Incorporated" to "Hostel and Holiday Resort". (Plan Esperance 2 000 17.15 (Goldfields Road).)

File No. 1670/69.—No. 30370 (Lake Grace Lot 264) being changed from "Housing (Agriculture Protection Board)" to "Use and Requirements of the Government Employees Housing Authority". (Plan Lake Grace 2 000 05.17 (Clark Street).)

File No. 1780/75.—No. 34733 (Swan Location 9532) being changed from "Drainage Sump Site" to "Drainage". (Plan Swan 2 000 08.01 (Gibson Avenue, Padbury).)

File No. 743/77.—No. 34762 (Jerramungup Lot 51) being changed from "Housing (Agriculture Protection Board)" to "Use and Requirements of the Government Employees Housing Authority". (Plan Jerramungup 2 000 31.03 (Lancaster Road).)

File No. 2793/983.—No. 38602 (Fitzroy Location 158) being changed from "Use and Benefit of Aborigines" to "Use and Benefit of Aboriginal Inhabitants". (Plan Fitzroy Crossing 2 000 10.26 (Great Northern Highway).)

B. L. O'HALLORAN,  
Under Secretary for Lands.

#### AMENDMENTS OF BOUNDARIES.

Allanson Townsite.

Department of Lands and Surveys,  
Perth, 22 November 1985.

File No. 11302/97, V6.

HIS Excellency the Governor in Executive Council has been pleased to approve, under section 10 of Land Act 1933, of the amendments of the boundaries of Allanson Townsite to exclude the areas described in Schedules A and B, and include the area described in Schedule C, hereunder.

##### Schedule A.

All that portion of land bounded by lines starting from a point situate 318 degrees 10 minutes, 33.64 metres from the northern corner of Allanson Lot 136, a point on a present northern boundary of Allanson Townsite and extending 138 degrees 10 minutes, 33.64 metres; thence 48 degrees 8 minutes, 378.33 metres; thence 318 degrees 2 minutes, 20.12 metres to a present north-western boundary of Allanson Townsite and thence 228 degrees 8 minutes, 344.28 metres and 249 degrees 47 minutes, 36.62 metres along boundaries of that townsite to the starting point.

##### Schedule B.

All that portion of land bounded by lines starting from a point situate 310 degrees 16 minutes, 66 metres from the south-western corner of Allanson Lot 136, a point on a present northern boundary of Allanson Townsite and extending 130 degrees 16 minutes, 23.59 metres; thence 42 degrees 22 minutes, 44.55 metres to a point on a present northern boundary of Allanson Townsite and thence 249 degrees 47 minutes, 51.17 metres along that boundary to the starting point.

##### Schedule C.

All that portion of land bounded by lines starting from a point situate 318 degrees 10 minutes, 33.64 metres from the northern corner of Allanson Lot 136, a point on a present northern boundary of Allanson Townsite and extending 318 degrees 10 minutes, 8.09 metres; thence 222 degrees 22 minutes, 16.32 metres to a point on a present northern boundary of Allanson Townsite and thence 69 degrees 47 minutes, 17.47 metres along that boundary to the starting point.

(Public Plan Allanson Townsite.)

B. L. O'HALLORAN,  
Under Secretary for Lands.

#### FORFEITURES.

THE following leases and licences together with all rights, title and interest therein have this day been forfeited to the crown under the Land Act 1933 for the reasons stated.

Name; Lease or Licence; District; Reason; Corres. No.; Plan.

Birkett Nominees Pty. Ltd.; 338/14793; Coolup Lot 74; Non compliance with conditions; 2241/78; Coolup Townsite.

Ferbrache, M. P. & Ferbrache, C. J.; 338/14927; Cue Lot 56; Non compliance with conditions; 1685/980; Cue 16.07.

Miles, J. R. & Miles, R. S.; 345A/4807; Wellstead Lot 20; Non compliance with conditions; 3372/68; Wellstead Townsite.

Scheltes, J. & Scheltes, M.; 338/15668; Tenterden Lot 156; Non compliance with conditions; 1487/981; Tenterden Townsite.

#### ERRATUM.

In *Government Gazette* (No. 110) of 1985 on page 4318 the forfeiture commencing:—

Schneider, D. K. J. & Schneider, M. A.; 3316/8974 (C.L. 436/1984); Kalgoorlie Lots 1934 and 1935 Karratha Lot 2298; Non payment of rent; 797/984; Kal-Boulder 29.39.

Should have read:—

Schneider, D. K. J. & Schneider, M. A.; 3116/8974 (C.L. 436/1984); Kalgoorlie Lots 1934 and 1935; Non payment of rent; 797/984; Kal-Boulder 29.39.

Dated: 18/11/85.

B. L. O'HALLORAN,  
Under Secretary for Lands.

## APPLICATION FOR LEASING

Reserve No. 20863.  
(Grass Valley Lot 35.)

Department of Lands and Surveys,  
Perth, 22 November 1985.

Corres. 5865/99, V2.

APPLICATIONS are invited under section 32 of the Land Act 1933 for the leasing of Reserve No. 20863 (Grass Valley Lot 35) containing an area of 3.690 3 hectares for the purpose of "Cropping and Grazing" for a term of one (1) year, and thereafter from year to year at the will of the Minister for Lands and Surveys at a rental of \$100.

The land is made available for leasing, subject to the following conditions:

- (1) The land shall not be used for any purpose other than "Cropping and Grazing" without the prior approval in writing of the Minister for Lands and Surveys.
- (2) The lease shall be renewable at the will of the Minister and subject to determination at three months' notice by either party after the initial term of one (1) year. Should the lease be so renewed, the rental fixed may be reappraised at such amount as the Minister may at any time and from time to time determine.
- (3) The lessee shall not without the previous consent in writing of the Minister assign, transfer, mortgage, sublet or part with the possession of the demised land.
- (4) The lessee shall maintain existing and future improvements to the satisfaction of the Minister.
- (5) No structures will be erected without the prior approval in writing of the Minister.
- (6) Compensation shall not be payable to the lessee in respect of any improvements effected by him on the demised land and remaining thereon at the expiration of earlier determination of the lease.
- (7) It shall be lawful for the lessee at any time within the three calendar months immediately following the expiration of the term or earlier determination of the lease, to take down, remove and carry away any buildings, structures, improvements and plant the property of the lessee.
- (8) On determination of the lease, the lessee shall fill in, consolidate and level off any unevenness, excavation or hole caused by him during the term of the lease or by removal of him improvements and shall leave the demised land in a clean, neat and tidy condition to the satisfaction of the Minister and shall remove any or all waste matter as required by the Minister.
- (9) Power is reserved to the Minister to direct that the number of stock depasturing on the demised land shall be reduced if the Minister is of the opinion that the demised land is overstocked to an extent sufficient or likely to cause permanent damage to the land; failure to comply with any such direction will result in the forfeiture of the lease.

A person in the employ of the State must apply through the Under Secretary for Lands for the Governor's permission to hold this land. Written approval of the Permanent Head concerned should accompany such application.

Applications accompanied by a deposit of \$77.00 must be lodged at the Department of Lands and Surveys, Perth on or before Wednesday, 18 December 1985.

All applications lodged on or before that date will be treated as having been received on the closing date, and if there are more applications than one for the lot, the application to be granted will be decided by the Land Board.

(Public Plan Grass Valley 28.20.)

B. L. O'HALLORAN,  
Under Secretary for Lands.

## WITHDRAWN FROM LEASING.

Kununurra Townsite.

Department of Lands and Surveys,  
Perth, 22 November 1985.

Corres. 893/980.

IT is hereby notified for general information that Kununurra Lots 1420, 1463, 1482, 1486 have been withdrawn from the leasing under Part IV of the Land Act as gazetted on 6 September 1985 *Government Gazette* No. 84 Page 3453.

B. L. O'HALLORAN,  
Under Secretary for Lands.

## WITHDRAWN FROM SALE.

Coolgardie Lot 1106.

Department of Lands and Surveys,  
Perth, 22 November 1985.

Corres. 5635/50, V2.

IT is hereby notified for general information that Coolgardie Lot 1106 has been withdrawn from sale under Part IV of the Lands Act as gazetted on 1 November 1985. *Government Gazette* No. 107, Pages 4208 and 4209.

B. L. O'HALLORAN,  
Under Secretary for Lands.

## PUBLIC WORKS ACT 1902 (AS AMENDED).

Sale of Land.

L&PB 3044/85.

NOTICE is hereby given that the piece or parcel of land hereinafter described is no longer required for the purpose for which it was resumed and is available for sale under the provisions of section 29(1) of the Public Works Act 1902 (as amended).

A person who immediately prior to the taking of the land referred to had an estate in fee simple in that land may, within three months after publication of this Notice in the *Gazette* and in accordance with the provisions of section 29(3) of the Public Works Act 1902 (as amended) apply to the Minister for Works at the Office of the Department of Public Works for an option to purchase the land but such application shall be subjected to the provisions of section 29(3)(ca) of that Act.

Land.

Portion of Avon Location C and being Lot 3 on Diagram 500 and being the land remaining in Certificate of Title Volume 749 Folio 147 as is shown more particularly delineated and coloured green on Plan L&S, W.A. 62.

Dated this 8th day of November, 1985.

B. L. O'HALLORAN,  
Under Secretary for Lands.

## PUBLIC WORKS ACT 1902 (AS AMENDED).

Sale of Land.

M.R.D. 41/125-15, VB; L&PB 3089/85.

Notice is hereby given that His Excellency the Governor has authorised under section 29(7)(a)(ii) of the Public Works Act 1902 (as amended) the sale by public auction or private contract of the land hereunder described, such land being no longer required for the work for which it was acquired.

Land.

Portion of Canning Location 37 and being Lot 10 the subject of diagram 57675 and being the land in Certificate of Title Volume 1554 Folio 490 as is shown more particularly delineated on Plan L&S W.A. 67.

Dated this 8th day of November, 1985.

B. L. O'HALLORAN,  
Under Secretary for Lands.

## PUBLIC WORKS ACT 1902 (AS AMENDED).

## Sale of Land.

L&amp;PB 1032/84; M.R.D. 41/66-2; 41/66-3.

NOTICE is hereby given that His Excellency the Governor has authorised under section 29(5) of the Public Works Act 1902 (as amended) the sale by public auction or private contract of the land hereinafter described, such land being no longer required for the work for which it was taken.

## Land.

1. Portion of Canning Location 13 and being part of Lot 306 on Plan 3327 and being part of the land in Certificate of Title Volume 1111 Folio 995 as is shown more particularly delineated and coloured green on Plan PWD WA 55654.
2. Portion of Canning Location 13 and being part of Lot 305 on Plan 3327 and being part of the land in Certificate of Title Volume 1006 Folio 355 as is shown more particularly delineated and coloured green on Plan PWD WA 55654.
3. Portion of Canning Location 13 and being part of Lot 2 the subject of Diagram 12778 and being part of the land in Certificate of Title Volume 1089 Folio 158 as is shown more particularly delineated and coloured green on Plan PWD WA 55654.
4. Portion of Canning Location 13 and being part of Lot 1 the subject of Diagram 12771 and being part of the land in Certificate of Title Volume 1090 Folio 663 as is shown more particularly delineated and coloured green on Plan PWD WA 55654.
5. Portion of Canning Location 13 and being part of the land on Plan 7072 (sheet 1) and being part of the land contained in Certificate of Title Volume 1653 Folio 618 as is shown more particularly delineated and coloured green on Plan PWD WA 55654.

Dated this 8th day of November, 1985.

B. L. O'HALLORAN,  
Under Secretary for Lands.

## PUBLIC WORKS ACT 1902 (AS AMENDED).

## Sale of Land.

L&amp;PB 835/85; M.R.D. 41/493-4, VB.

NOTICE is hereby given that His Excellency the Governor has authorised under section 29(5) of the Public Works Act 1902 (as amended) the sale by public auction or private contract of the land hereinafter described, such land being no longer required for the work for which it was taken.

## Land.

Portion of Perth Shire Location Ax and being part of the land on Plan 545 and being that part of the land in Certificate of Title Volume 1538 Folio 40 as is shown more particularly delineated and coloured green on Plan PWD W.A. 56284.

Dated this 8th day of November, 1985.

B. L. O'HALLORAN,  
Under Secretary for Lands.

METROPOLITAN WATER SUPPLY, SEWERAGE,  
AND DRAINAGE ACT 1909 (AS AMENDED);  
METROPOLITAN WATER AUTHORITY  
ACT 1982 (AS AMENDED);  
PUBLIC WORKS ACT 1902 (AS AMENDED).

## Annulment of Notice of Land Acquisition.

L&amp;PB 555/85.

NOTICE is hereby given that the Notice of Land Acquisition published in the *Government Gazette* of 4 October 1985, on page No. 3876 whereby portion of a pedestrian accessway in the Swan District described in such notice, was compulsorily taken and set apart for the purpose of Water Main—pursuant to section 21 of the Public Works Act (as amended) is annulled.

Dated this 8th day of November, 1985.

K. F. McIVER,  
Minister for Works.

M.R.D. 42/3-I.

*Main Roads Act 1930 (as amended); Public Works Act 1902 (as amended).*

## NOTICE OF INTENTION TO TAKE OR RESUME LAND.

THE Minister for Works hereby gives notice, in accordance with the provisions of section 17(2) of the Public Works Act 1902 as amended, that it is intended to take or resume under section 17(1) of that Act the pieces or parcels of land described in the Schedule hereto and being all in the Plantagenet District, for the purpose of the following public works namely, widening and realignment of Albany Highway (343.75-345.28 SLK Section) and that the said pieces or parcels of land are marked off on Plan M.R.D. W.A. 8501-83-1 which may be inspected at the office of the Commissioner of Main Roads, Waterloo Crescent, East Perth.

## Schedule.

No.	Owner or Reputed Owner	Occupier or Reputed Occupier	Description	Area (approx.)
1.	Edward Hugh Donald MacPherson and Hilda MacPherson	E. H. D. & H. MacPherson..	Portion of Plantagenet Location 27 and being part of Lot 223 on Plan 4693 and being part of the land comprised in Certificate of Title Volume 1000 Folio 780.	3.8052 ha
2.	Edward Hugh Donald MacPherson and Hilda MacPherson	E. H. D. & H. MacPherson..	Portion of Plantagenet Location 27 and being part of Lots 224 and 225 on Plan 4693 and being part of the land comprised in Certificate of Title 1054 Folio 789.	7656m <sup>2</sup>

Dated this 20th day of November, 1985.

D. R. WARNER,  
Director,  
Administration & Finance.

## Public Works Act 1902; Local Government Act 1960.

## NOTICE OF INTENTION TO TAKE OR RESUME LAND

THE Minister for Works hereby gives notice, in accordance with the provisions of section 17 (2) of the Public Works Act 1902, that it is intended to compulsorily acquire on behalf of the Shire of Swan, under section 17 (1) of that Act, the several pieces or parcels of land described in the Schedule hereto for Road Purposes, and that the said pieces or parcels of land are marked off on Lands and Surveys Miscellaneous Diagram 108, copies of which may be inspected at the office of the Minister for Lands, Perth, and at the office of the Shire of Swan.

## SCHEDULE

No.	Owner or Reputed Owner	Occupier or Reputed Occupier	Description	Area (approx.)
1.	John Atherton Ffarrington ..	John Atherton Ffarrington .	Portion of Swan Location 1817 .....	25.94 ha

Dated this 22nd day of November, 1985.

B. L. O'HALLORAN,  
Under Secretary for Lands.

## WILDLIFE CONSERVATION ACT 1950.

W 575/71.

PURSUANT to the powers conferred by section 14(2)(ba) of the Act, I hereby cancel the notice published in *Government Gazette* No. 26 of 8 April 1983 and declare that the fauna described in the schedule hereto is for the purpose of the Act fauna which is rare, or otherwise in need of special protection.

RON DAVIES,  
Minister for Conservation  
and Land Management.

Schedule.  
Mammals.

Scientific Name.	Common Name.
<i>Macropus robustus isabellinus</i>	Barrow Island Euro
<i>Macropus eugenii</i>	Tammar
<i>Onychogalea lunata</i>	Crescent Nail-tailed Wallaby
<i>Lagorchestes conspicillatus</i>	Spectacled Hare-wallaby
<i>Lagorchestes hirsutus</i>	Western Hare-wallaby
<i>Lagostrophus fasciatus</i>	Banded Hare-wallaby
<i>Petrogale lateralis</i>	Brush-tailed Rock-wallaby
<i>Petrogale burbidgei</i>	Warabi
<i>Bettongia penicillata</i>	Woolie
<i>Bettongia lesueur</i>	Boodie
<i>Potorous platyops</i>	Broad-faced Potoroo
<i>Potorous tridactylus gilberti</i>	Gilbert's Potoroo
<i>Pseudocheirus dahli</i>	Rock-hunting Ringtail
<i>Wyulda squamicudata</i>	Scaly-tailed Possum
<i>Pseudocheirus peregrinus occidentalis</i>	Western Ringtail
<i>Perameles boungainville</i>	Barred Bandicoot
<i>Perameles eremiana</i>	Orange or Desert Bandicoot
<i>Chaeropus ecaudatus</i>	Pig-footed Bandicoot
<i>Isoodon auratus</i>	Golden Bandicoot
<i>Macrotis lagotis</i>	Dalgyte
<i>Myrmecobius fasciatus</i>	Numbat
<i>Dasyurus geoffroii</i>	Western Native-cat
<i>Phascogale calura</i>	Red-tailed Wambenger
<i>Dasyurus cristicauda</i>	Mulgara
<i>Antechinus apicalis</i>	Dibbler
<i>Sminthopsis longicaudata</i>	Long-tailed Dunnart
<i>Sminthopsis psammophila</i>	Sandhill Dunnart
<i>Sminthopsis butleri</i>	Carpentarian Dunnart
<i>Notomys macrotis</i>	Big-eared Hopping-mouse
<i>Notomys longicaudatus</i>	Long-tailed Hopping-mouse
<i>Notomys fuscus</i>	Dusky Hopping-mouse
<i>Leporillus conditor</i>	Stick-nest Rat
<i>Leporillus apicalis</i>	White-tipped Stick-nest Rat
<i>Mesembriomys gouldii</i>	Black-footed Tree Rat
<i>Pseudomys chapmani</i>	Pebble-mound Mouse
<i>Pseudomys occidentalis</i>	Western Mouse
<i>Pseudomys praeconis</i>	Shark Bay Mouse
<i>Pseudomys gouldii</i>	Gould's Native Mouse
<i>Pseudomys shortridgei</i>	Shortridge's Native Mouse
<i>Dugong dugon</i>	Dugong
<i>Arctocephalus forsteri</i>	New Zealand Fur Seal
<i>Balaenoptera musculus</i>	Blue Whale
<i>Megaptera novaeangliae</i>	Humpback Whale
<i>Eubalaena australis</i>	Southern Right Whale

## Birds.

Scientific Name.	Common Name.
<i>Phaethon rubricauda</i>	Red-tailed Tropic-bird
<i>Stictonetta naevosa</i>	Freckled Duck
<i>Cereopsis novaehollandiae grisea</i>	Cape Barren Goose
<i>Tadorna radjah</i>	Burdekin Duck
<i>Aviceda subcristata</i>	Crested Hawk
<i>Accipiter radiatus</i>	Red Goshawk
<i>Falco peregrinus</i>	Peregrine Falcon
<i>Falco hypoleucos</i>	Grey Falcon
<i>Megapodius reinwardt</i>	Scrub Fowl
<i>Rallus pectoralis clelandi</i>	Lewin's Water Rail
<i>jacana gallinacea</i>	Comb-crested Jacana
<i>Anous tenuirostris</i>	Lesser Noddy
<i>Ptilinopus regina</i>	Red-crowned Pigeon
<i>Chalcophaps indica</i>	Green-winged Pigeon
<i>Geophaps smithii</i>	Partridge Pigeon
<i>Polytelis alexandrae</i>	Alexandra (Princess) Parrot
<i>Platyercus haematogaster narethae</i>	Naretha Bluebonnet
<i>Pezoporus wallicus</i>	Ground Parrot
<i>Geopsittacus occidentalis</i>	Night Parrot
<i>Cacatua leadbeateri</i>	Major Mitchell's Cockatoo
<i>Tyto capensis</i>	Grass Owl
<i>Ninox rufa</i>	Rufous Owl
<i>Halcyon chloris</i>	Mangrove Kingfisher
<i>Pitta iris</i>	Rainbow Pitta
<i>Atrichornis clamosus</i>	Noisy Scrub-bird
<i>Coracina tenuirostris</i>	Cicabird
<i>Microeca flavigaster</i>	Lemon-breasted Flycatcher
<i>Microeca tormenti</i>	Brown-tailed Flycatcher
<i>Poecilodryas superciliosa</i>	White-browed Robin
<i>Falcunculus frontatus</i>	Crested Shrike-tit
<i>Psophodes nigrogularis</i>	Western Whip-bird
<i>Rhipidura rufifrons</i>	Rufous Fantail
<i>Dasyornis brachypterus</i>	Brown Bristle-bird
<i>Dasyornis broadbenti</i>	Rufous Bristle-bird
<i>Amytornis textilis</i>	Thick-billed Grass-wren
<i>Malurus coronatus</i>	Purple-crowned Fairy-wren
<i>Malurus leucopterus leucopterus</i>	Black and White Fairy-wren, (Dirk Hartog I.)
<i>Malurus leucopterus edouardi</i>	Black and White Fairy-wren (Barrow I.)
<i>Emblema oculatum</i>	Red-eared Firetail
<i>Lonchura flaviprymna</i>	Yellow-rumped Mannikin.

Birds required to be given special protective measures under Article III of the Agreement between the Government of Australia and the Government of Japan for the Protection of Migratory Birds and Birds in Danger of Extinction and Their Environment.

Scientific Name.	Common Name.
<i>Pterodroma leucoptera leucoptera</i>	Goulds Petrel
<i>Pterodroma solandri</i>	Providence Petrel
<i>Sula abbotti</i>	Abbott's Booby
<i>Fregata andrewsi</i>	Christmas Island Frigatebird
<i>Pedionomus torquatus</i>	Plains Wanderer
<i>Tricholimnas sylvestris</i>	Lord Howe Island Woodhen
<i>Cyanoramphus novaezelandiae cookii</i>	Norfolk Island Parrot

Birds— <i>continued</i>		Reptiles.	
Scientific Name.	Common Name.	Scientific Name.	Common Name.
<i>Cyclopsitta diophthalma coxeni</i>	Coxens Fig Parrot	<i>Crocodylus porosus</i> <i>Crocodylus johnstoni</i> <i>Pseudemydura umbrina</i>	Salt-water Crocodile Fresh-water Crocodile Western Swamp (Short-necked) Tortoise Leathery Turtle
<i>Neophemachrysogaster</i>	Orange-bellied Parrot	<i>Dermochelys coriacea</i>	
<i>Psephotus chrysopterygius</i>	Golden-shouldered Parrot	<i>Ctenophorus yinnietharra</i>	
<i>Psephotus dissimilis</i>	Hooded Parrot	<i>Ctenotus delli</i>	Lancelin Island Skink
<i>Psephotus pulcherrimus</i>	Paradise Parrot	<i>Ctenotus lanceolini</i>	
<i>Ninox novaeseelandiae rayana</i>	Norfolk Island Boobook Owl	<i>Ctenotus youngsoni</i> <i>Egernia stokesii stokesii</i>	Spiny-tailed Skink (Houtman Abrolhos) Spiny-tailed Skink (Baudin I.)
<i>Ninox squamipila natalis</i>	Christmas Island Boobook Owl	<i>Egernia stokesii aethiops</i>	
<i>Podargus ocellatus plumiferus</i>	Plumed Frogmouth	<i>Lerista christinae</i> <i>Lerista humhriesi</i>	
<i>Amytornis dorotheae</i>	Dorothy's Grass-wren	<i>Lerista lineata</i>	Lined Skink
<i>Strepera graculina crissalis</i>	Lord Howe Island Currawong	<i>Menetia amaura</i> <i>Aspidites ramsayi</i>	Woma Pilbara Olive Python
<i>Pardalotus quadragintus</i>	Forty-spotted Pardalote	<i>Liasis olivaceus barroni</i>	
<i>Zosterops albogularis</i>	Norfolk Island Silvereye	<i>Python carinatus</i> <i>Python spilatus</i>	Carpet Snake
<i>Lichenostomus melanops cassidix</i>	Helmeted Honeyeater	<i>Brachyaspis atriceps</i> <i>Denisonia atriceps</i> <i>Vermicella calonotis</i>	
<i>Manorina flavigula melanotis</i>	Black-eared Miner		Amphibians.
<i>Drymodes superciliaris colcloughi</i>	Northern Scrub Robin	Scientific Name. <i>Arenophryne rotunda</i>	Common Name. Sandhill Frog

## CONSERVATION AND LAND MANAGEMENT ACT 1984.

## FOREST AMENDMENT REGULATIONS 1985.

MADE by His Excellency the Governor in Executive Council on the recommendation of the Minister for Conservation and Land Management.

- Citation. 1. These regulations may be cited as the Forest Amendment Regulations 1985.
- Principal regulations. 2. In these regulations the Forest Regulations 1957\* are referred to as the principal regulations.
- Second Schedule amended. 3. The Second Schedule to the principal regulations is amended—
- (a) in item 1, by deleting “\$3.26” and substituting the following—  
“ \$3.47 ”; and
- (b) in item 2, by deleting paragraph (a) and substituting the following paragraph—  
“ (a) Sawn sleepers—\$2.41 per cubic metre.  
Other sawn timber—\$3.47 per cubic metre.  
Dressed flooring—\$1.68 per 100 metres.  
Logs for milling or peeling into veneer—\$1.25 per cubic metre. ”.
- Third Schedule substituted. 4. The Third Schedule to the principal regulations is deleted and the following Schedule is substituted—

Third Schedule.  
SCALE OF FEES.

	Reg.131.
	\$
Advertising deposit on lodging application for permit.....	21.90
Amalgamation of permits for each permit affected.....	8.25
Amendment of permit boundaries—for each permit affected.	8.25
Application to amend register or permit agreement—for each permit affected.....	8.25
Certified copy of registration certificate.....	5.80
Devolution on death or bankruptcy—for each lease or permit.....	8.25
Exemption from complying with conditions of permit—per calendar month—	
Sawmilling.....	10.85
Other.....	2.90
Forest lease—deposit on lodging application for.....	21.90
Mill site—deposit on lodging application for.....	21.90
Preparation of duplicate lease or permit, agreement or other document.....	10.85
Preparation of Shipping Certificate.....	3.60
Registration of private property brand.....	2.90
First registration of timber worker, per annum or part thereof.....	0.60
Renewal of registration of timber worker.....	0.60
Registration of timber worker's brand.....	2.90
Rent of business or residence permit—per annum.....	32.70

Rent of sawmill site—per annum—for every 5 hectares or part thereof .....	\$ 42.20
Search of any register, plan or document .....	2.90
Transfer of firewood permit .....	10.85
Transfer of lease or permit other than a firewood permit .....	21.90

Recommended—

R. D. DAVIES,  
Minister for Conservation and  
Land Management.

By His Excellency's Command,  
G. PEARCE,  
Clerk of the Council.

\*Reprinted in the *Government Gazette* on 28 June 1971 at p. 2297 and amended from time to time thereafter.

#### BUSH FIRES ACT 1954.

Shire of Serpentine-Jarrahdale.

##### Firebreak Order.

Notice to all Owners and/or Occupiers of Land in the Shire of Serpentine-Jarrahdale.

PURSUANT to the powers contained in section 33 of the Bush Fires Act 1954 (as amended), you are hereby required on or before 30 November 1985, to remove from land owned or occupied by you all inflammable material or to clear firebreaks in accordance with the following, and thereafter to maintain the land or the firebreaks clear of inflammable material up to and including 26 April 1986, in such positions and to such dimensions as required by this Notice.

1. Rural Land: (Land other than that within the Mundijong, Serpentine, Jarrahdale and Byford urban areas and the North Ward of the Shire of Serpentine-Jarrahdale). On or before 30 November 1985, and thereafter up until and including 26 April 1986.

1.1 Have firebreaks not less than two (2) metres wide inside and along all boundaries of land abutting road and rail reserves.

1.2 Have firebreaks not less than two (2) metres wide so far as to surround all buildings, sheds, and haystacks. The inner perimeter of such firebreaks to be within twenty (20) metres of the buildings, sheds and haystacks.

2. Rural Land—North Ward: Clear of all inflammable material, firebreaks at least 2 metres wide immediately inside all external boundaries of the land and also immediately surrounding all buildings and haystacks or groups of buildings and haystacks situated on the land.

3. Urban Areas: (Land situated within the urban areas of Mundijong, Serpentine, Jarrahdale and Byford). On or before 30 November 1985, and thereafter up until and including 26 April 1986.

3.1 Have the land clear of all inflammable material where the area of land is 1 012 m<sup>2</sup> or less.

3.2 Have the firebreak not less than two (2) metres wide immediately inside and along all boundaries of land exceeding 1 012 m<sup>2</sup> in area.

3.3 Have firebreaks not less than two (2) metres wide immediately abutting all buildings situated on land exceeding 1 012 m<sup>2</sup> in area.

4. Small Holdings: Have the land clear of all inflammable material where the area of the land is 1 012 m<sup>2</sup> or less.

5. Where Council or its duly Authorised Officer, requires total boundary breaks of not less than two (2) metres wide upon properties, the Council or its duly Authorised Officer may in writing order the owner and/or occupier to construct the necessary breaks.

6. If for any reason it is considered impractical to clear firebreaks or to remove the flammable material from the land as required by this notice, application must be made in writing to the Council or its duly Authorised Officer on or before 15 November 1985, for permission to provide firebreaks in alternative positions or take alternative action to abate a fire hazard. If permission is not granted by the council or its duly authorised officer you shall comply with the requirements of this notice.

Failure or neglect to comply with this notice renders you liable to prosecution, Penalty—fine of \$400, and the person in default is also liable whether prosecuted or not, to pay the cost of performing the work directed in this order if it is not carried out by the owner or occupier by the date required by this notice.

Dated this 29th July, 1985.

By Order of the Council,  
N. D. FIMMANO,  
Shire Clerk.

#### BUSH FIRES ACT 1954.

Shire of Collie.

##### Fire Break Order.

Important Information Relating to Your Responsibility as a Landowner in the Collie Shire.

WITH reference to section 33 of the Bush Fires Act 1954, you are required to carry out fire prevention work on land owned or occupied by you in accordance with the provisions of this order.

This work must be carried out by 1 December 1985, and kept maintained throughout the summer months until 15 April 1986.

An inspection of firebreaks and hazard removal will be carried out in all areas of the Shire by an authorised Officer.

Persons who fail to comply with the requirements of this order may be issued with an infringement notice (Penalty \$40) or prosecuted with an increased penalty, and additionally, council may carry out the required work at cost to the owner or occupier.

If it is considered for any reason to be impractical to clear firebreaks or remove flammable materials as required by the notice, or where:—

(a) compliance with this order may aggravate soil erosion problems,

(b) the owner or occupier of land considers a more effective system of fire protection can be obtained, or

(c) natural features render firebreaks unnecessary,

You may apply to the council or its duly authorised officer not later than 15 November 1985, for permission to provide firebreaks in alternative positions or to take alternative action to abate fire hazards on the land.

Approval of variations to this order must be endorsed by a fire control officer and such variation once approved shall have effect until revoked by the Council.

If permission is not granted by the Council or its duly authorised officer, you shall comply with the requirements of this notice.

If the requirements of this notice are carried out by burning, such burning must be in accordance with the relevant provisions of the Bush Fires Act.



Forestry firebreaks will only be accepted if approved by the Department of C.A.L.M. and a Fire Control Officer in writing.

1. Rural Land.

- (a) In respect of all lands owned or occupied by you (other than land within a townsite) you shall clear of all flammable material, firebreaks not less than 2 metres wide immediately inside all external boundaries of your land which is used for pasture.
- (b) Within 100 metres of the perimeter of all buildings and/or haystacks or groups of buildings and/or haystacks, provide firebreaks 3 metres wide so as to surround the buildings and haystacks.
- (c) Three metres wide firebreaks be cleared around fuel drums, and that the land on which the fuel drums are stacked be kept clear of all flammable material.

2. Townsite Land (Including Residential, Commercial and Industrail Land): In respect of land owned or occupied by you within any townsite, you shall:—

- (a) Where the area of land is 2 025 square metres or less, remove all flammable material on the land from the whole of the land.

- (b) Where the area of land exceeds 2 025 square metres, clear of all flammable material firebreaks not less than 2 metres wide immediately inside all external boundaries of your land and immediately surrounding all buildings and/or haystacks on the land.

Fuel and/or Gas Depots: In respect of land owned by you on which is situated any container normally used to contain liquids or gas fuels, including the land on which any ramp or support is constructed, you shall have the land clear of all flammable materials.

4. Pine Plantations:

- (a) Firebreaks not less than 10 metres in width around the perimeter of land on which pines are planted.
- (b) Not less than 10 metres in width along those portions of pine plantations which enjoy a common boundary with a road reserve.
- (c) Not less than 6 metres in width in such positions that no part or compartment or a pine plantation shall exceed 28ha in area.

Dated this 14th day of November, 1985.

By Order of the Council,

L. J. CHRISTINGER,  
Shire Clerk.

BUSH FIRES ACT 1954.

The Municipality of the Shire of Wyndham-East Kimberley.

By-laws relating to the establishment, maintenance and equipment of Bush Fire Brigades.

Establishment of Brigade.

1. (a) By resolution, the Council may establish, maintain and equip a bush fire brigade under the provisions of the Bush Fires Act 1954 and regulations thereunder, the brigade shall be formed in accordance with these by-laws; and a name shall be given to the brigade. Details of the brigade and its officers shall be entered in the register of Bush Fire Brigades held by the Council.
- (b) A bush fire brigade may be established for the whole of the Shire or for any specified area thereof.

Appointment of Officers.

2. The Council shall appoint a captain, a first lieutenant, a second lieutenant and such additional lieutenants as it shall deem necessary to act as officers of the brigade.
3. Members of the Brigade shall elect a person to act as Secretary to the Brigade and shall inform the Council accordingly.
4. The Council may appoint an equipment officer who shall be responsible for the custody and maintenance in good order and condition of all equipment and appliances acquired by the Council for the purposes of the brigade. Such officer may station such equipment at a depot approved by the captain.

Powers and Duties of Officers.

5. The powers and duties of all officers appointed under these by-laws shall be as laid down in the provisions of the Bush Fires Act 1954 and each officer so appointed shall be supplied with a copy of the Act and regulations.
6. (1) The membership of a bush fire brigade may consist of the following:
  - (a) subscribing members; and
  - (b) firefighting members:
 (2) Subscribing members shall be those persons, who being interested in forwarding the objects of the brigade, pay an annual subscription to the funds of the brigade at the following rates:
 

(i) owner or occupier of land within the brigade area—minimum subscription of .....	\$Nil
(ii) other persons—minimum subscription of .....	\$Nil

 (3) Fire fighting members shall be those persons, being able bodied persons over 15 years who are willing to render service at any bush fire when called upon; and who sign an undertaking in the form contained in the First Schedule to these By-laws.
- (4) No fees or subscriptions shall be payable by firefighting members and the enrolment of persons as such members shall in every case be subject to the approval of the Council.
- (5) A subscribing member shall be eligible for enrolment as a firefighting member.

Finance.

7. The expenditure incurred by the Council in the purchase of equipment payment for services and generally for the purpose of this Act, shall be a charge on the ordinary revenue of the Council and records of such expenditure shall be maintained in accordance with Municipal audit requirements.

Meetings of Brigades.

8. Meetings will be held as necessary.

Dated this 29th day of August, 1985.

The Common Seal of the Shire of Wyndham-East Kimberley was hereto affixed in the presence of— [L.S.]

S. BRADLEY, President. B. THOMPSON, Shire Clerk.

Recommended—

K. F. McIVER, Minister for Lands.

Approved by His Excellency the Governor in Executive Council this 12th day of November, 1985.

G. PEARCE, Clerk of the Council.

First Schedule.

FORM OF ENROLMENT—FIREFIGHTING MEMBER.

I, .....the undersigned, hereby make application to be enrolled as a firefighting member of the ..... Bush Fire Brigade.

My private address is .....

My business address is .....

I can be contacted on Telephone No. ....

I hereby declare that I am over ..... years of age and in good health.

On enrolment as a firefighting member, I hereby undertake:

- 1. To promote the objects of the brigade as far as shall be in my power. 2. To be governed by the provisions of the constitution, such by-laws and regulations as may from time to time be made thereunder. 3. To use my best endeavour to give assistance in firefighting measures when called upon and on such occasions to obey all orders and instructions issued by duly authorised officers of the brigade.

Applicant's signature.....

Date.....

Brigade Secretary to detach this portion.

Please list here any fire fighting equipment owned by you.

WATER AUTHORITY ACT 1984.

Water Supply—Metropolitan.

Notice of Authorisation.

File F11693.

Project W05.054.

WHEREAS by the Water Authority Act 1984 it is provided that, subject to the provisions of the Act, the Water Authority, with the authorisation of the Minister for Water Resources, has power to construct or provide major works, and whereas the preliminary requirements of the said Act have been complied with: Now therefore I, Arthur R. Tonkin, Minister for Water Resources, by and with the advice of the Water Authority Board do hereby authorise the Water Authority to undertake the construction or provision of the following works, namely:

Mt. Hawthorn Reservoir Roof Joondanna.

City of Stirling.

The proposed works consist of the construction of:—

A low profile aluminium framed and sheeted roof over the existing reservoir. The maximum height of the roof

will be approximately 4.5 metres above the level of the earth embankments. All wall and roof sheeting will be a bronze olive green colour.

The above works are to be completed with all equipment and materials necessary for the undertaking.

All of the proposed works will be wholly located within the Mt. Hawthorn Reservoir Site, Location 9059 (A15555), bounded by McDonald and Roberts Streets, Joondanna.

The above works and localities are shown on Water Authority plan AA62.

The purpose of the proposed works is to protect the quality of water stored in the Mt Hawthorn reservoir.

This Authority to construct and provide the works shall take effect from eleventh day of November 1985.

ARTHUR TONKIN, Minister for Water Resources.

WATER AUTHORITY OF WESTERN AUSTRALIA.  
RIGHTS IN WATER AND IRRIGATION ACT 1914.

Notice for Advertisement of Application for Licence Under Section 13 of the Act Received by the Water Authority of Western Australia.  
(Regulation 14 (1))

NOTICE is hereby given that I the undersigned the Manager for the Water Resources Management Branch, have received from the occupier of land, as set out in the schedule below and whose address is shown in that schedule, an application for the grant of a Licence under section 13 of the abovementioned Act to divert, take and use water from the watercourse known as the Warren-Lefroy River System for their land as described in the schedule below and being contiguous to the said watercourse and that any owner or occupier of land contiguous to such watercourse within the distance of 4.8 kilometres from the said land, who desires to object to the said application may do so by notice in writing addressed to me in accordance with the regulations under the said Act. All objections are to be delivered by certified mail and must be received by me before 4.30 p.m. on Friday 6 December 1985. Late objections will be considered only at my discretion.

R. E. GREEN,  
Manager, Water Resources Management.

Schedule.

Occupier	Postal Address	Description of Land
Burns Farming Pty, Ltd	8th Floor 220 St Georges Tce., Perth W. Aust. 6000	Treen Brook Pemberton Nelson Loc. 3888

WATER AUTHORITY ACT 1984.

Notice of Appointment.

MADE by the Hon. Minister for Water Resources.

1. Under section 21(1) of the Water Authority Act 1984 I have been pleased to appoint the following persons to be members of the Benger Swamp Regional Advisory Committee—

- (a) John L. Yorath, District Engineer, Water Authority of Western Australia, Bunbury (or an officer for the time being acting in that position);
- (b) William K. Russell, Department of Agriculture, Harvey;
- (c) John Clarke, Department of Conservation and Land Management;
- (d) Anthony D. Frisina, lot 1 South West Highway, Benger (for a term of 3 years);
- (e) Barry J. Fry, c/o South West Highway, Benger (for a term of 2 years);
- (f) Jasper D. Norton, c/o Post Office, Benger (for a term of 1 year);
- (g) Gordon L. Robinson, c/o Post Office, Benger (for a term of 1 year).

2. Under section 21(5) of the Water Authority Act 1984 I am pleased to appoint John L. Yorath, District Engineer Water Authority of Western Australia, Bunbury (or the person for the time being acting in that position) to be Chairman of the Benger Swamp Regional Advisory Committee.

ARTHUR TONKIN,  
Minister for Water Resources.

WATER AUTHORITY ACT 1984.

Country Areas Water Supply Amendment By-Laws (No. 3) 1985.

MADE by the Water Authority of Western Australia with the approval of the Minister for the purposes of the Water Authority Act 1984 and the Country Areas Water Supply Act 1947.

- |  |   |
|--|---|
| Citation.                              | 1. These by-laws may be cited as the Country Areas Water Supply Amendment By-laws (No. 3) 1985.                                     |
| Principal by-laws.                     | 2. In these by-laws the Country Areas Water Supply By-laws 1957* are referred to as the principal by-laws.                          |
| By-law 1A amended.                     | 3. By-law 1A of the Principal by-laws is amended by deleting the definitions of "bore" and "well".                                  |
| By-law 104AA repealed and substituted. | 4. By-law 104AA of the principal by-laws and the heading thereto are repealed and the following heading and by-law are substituted— |

“ Concessional Consumption Charges.

104AA. (1) In this by-law—

“dependant”, in relation to an eligible person, has the same meaning as is given to that term in relation to a pensioner by the definition of that term in section 3(1) of the Pensioners (Rates Rebates and Deferments) Act 1966, except that a reference in that definition to “pensioner” shall, for the purposes of this definition, be taken to be a reference to “eligible person”;

“eligible person” has the same meaning as is given to the term “pensioner” by the definition of that term in section 3(1) of the Pensioners (Rates Rebates and Deferments) Act 1966, except that the reference in that definition to “the Minister” shall, for the purposes of this definition, be taken to be a reference to the Authority;

“relevant consumption period” means a consumption period commencing on 1 July 1985 or after 1 July 1985 but prior to 1 July 1986.

(2) Notwithstanding any other provision of these by-laws a person who is liable under the principal Act to pay money due for water supplied by measure to particular land during a relevant consumption period shall be allowed a discount under this by-law in respect of the money so due if—

- (a) at the time payment is made, he satisfies the Authority that he is an eligible person;
- (b) the land comprises a holding or part of a holding classified as of Class 1 as prescribed in by-law 104A;
- (c) the land is occupied exclusively by—
  - (i) the eligible person referred to in paragraph (a); or

- (ii) the eligible person referred to in paragraph (a) and one or more other persons, where each such other person is a dependant of the eligible person or is also an eligible person,
- or the Authority has dispensed with the requirements of this paragraph in relation to that case under sub-by-law (3);
- (d) he is not liable under the principal Act for the payment of money due for water supplied by measure to that or any other land during a consumption period that commenced before the consumption period to which the discount relates;
- (e) he has not been allowed a discount under this by-law in respect of money due for water supplied by measure to any other land except where the portions of the relevant consumption period to which the discounts relate do not, to any extent, coincide; and
- (f) payment is made in full of the total amount due within 4 months after demand therefor in writing by the Authority.
- (3) Where the Authority, having regard to the circumstances of the case, sees fit, it may dispense with the requirements of sub-by-law (2)(c).
- (4) The discount to be allowed under this by-law in respect of money due for water supplied to land is 50 per cent of the amount of money due for water supplied to the land that is chargeable at a rate of 25.7 cents per kilolitre in accordance with item 6 of the Second Schedule or item 6 of the Fourth Schedule, as the case may be.
- (5) A person who, in connection with or for the purpose of obtaining a discount under this by-law, gives information that he knows or has reasonable cause to believe to be false or misleading in any material respect commits an offence and is liable to a penalty not exceeding \$40. "

By resolution of the Board this 14th day of November, 1985.  
The Common Seal of the Water Authority of Western  
Australia was affixed hereto in the presence of—  
[L.S.]

R. M. HILLMAN.  
H. J. GLOVER.

Approved by the Minister for Water Resources this 19th day of November, 1985.

ARTHUR TONKIN,  
Minister for Water Resources.

#### WATER AUTHORITY OF WESTERN AUSTRALIA.

##### Tenders.

Tenders are invited for the following project.

Tender documents are available from The Supply Branch, Level 2, Entry 4, John Tonkin Water Centre, 629 Newcastle Street, Leederville 6007. The form of tender must be completed in full, sealed in an envelope and placed in the tender box located at the above address.

Tenders must be addressed to the Managing Director and endorsed with the contract number and project name.

The lowest tender may not necessarily be accepted.

Contract No.	Description	Closing Date
AP 50136 .....	Supply of lime putty for 1985/86.	3 December 1985

#### BUSSELTON WATER BOARD.

Water Fund.		Payments.	
STATEMENT OF RECEIPTS AND PAYMENTS FOR 12 MONTHS TO 31 DECEMBER 1984.			
Receipts.			
	\$		\$
Rates Collected .....	408 621.27	Loan Repayment—Principal.....	57 391.71
Excess Water and Sales.....	56 840.30	Loan Repayment—Interest.....	73 270.76
Meter Rent .....	3 161.50	Maintenance:	
Water Connection Fees.....	22 835.00	General.....	57 474.53
Builders Water Fees.....	901.00	Mains and Services.....	26 549.16
Plumbers Registrations.....	29.00	Vehicles.....	9 748.56
Sundry Debtors for Works.....	1 775.46	Meters.....	1 498.28
Interest on Deferred Rates.....	1 968.54	Pumping.....	33 335.00
Interest on Fixed Deposits.....	18 099.83	Engineering Office Expenses.....	4 692.79
Interest on Loan Funds.....	15 231.61	Staff Expenses.....	814.35
Contribution to Mains.....	72 964.00	Meter Reading.....	1 284.02
Sundry Income.....	—	Holiday Pay.....	17 293.23
Sale of Motor Vehicles.....	—	Sick Pay.....	7 649.33
Grant Income C.E.P.S.....	280 404.80	Staff Superannuation.....	3 377.02
Sale of Scrap.....	1 943.60	Salaries.....	45 598.83
Sale of Office Equipment.....	—	Insurances.....	22 885.57
Sundry Creditor.....	180.00	Office Rent and Rates.....	3 589.49
Sale of Tools.....	100.00	Stationery.....	2 039.95
	<u>\$885 055.91</u>	Advertising.....	1 663.58
		Office Expenses.....	5 909.46
		Legal Expenses.....	253.00
		Bank Charges.....	1 373.49
		Pay Roll Tax.....	3 090.55
		Audit Fees.....	1 500.00
		Long Service Leave.....	7 942.32
		Valuations.....	10 795.70

	\$
Refunds—Sundry Creditors.....	461.68
Private Works.....	—
Repairs Bore 12.....	19 115.55
Sundries.....	1 385.75
Consulting Fees.....	3 899.00
Plant.....	64 392.34
Tools.....	1 090.00
Stock.....	—
Stock Credit.....	Cr. 5 213.12
Buildings—Office Renovations.....	760.98
Mains Replacements.....	3 940.82
New Mains & Services.....	340 177.87
Meters.....	19 676.61
Office Furniture and Equipment.....	3 603.70
Motor Vehicles.....	2 509.00
	\$856 811.86
Bank Balance 1/1/1984.....	\$63 963.18
Receipts as per Statement.....	\$885 055.91
	\$856 811.86
Payments as per Statement.....	\$856 811.86
Bank Balance 31.12/84.....	\$92 207.23

## The Members.

Auditor's Report to the Members of the Busselton Water Board.

In our opinion.

The Financial Statements, being the Balance Sheet and Revenue Statement and Supporting statements are properly drawn up so as to present a true and fair view of the transaction for the year ended 31 December 1984 and the financial position of the Board at that date.

HENDRY RAE & COURT,  
Chartered Accountants.  
P. R. HODGINS, Partner.

### TOWN PLANNING AND DEVELOPMENT ACT 1928 (AS AMENDED).

Advertisement of Approved Town Planning Scheme.

City of Gosnells Town Planning Scheme 9A—Maddington.

T.P.B. 853-2-25-14.

IT is hereby notified for public information, in accordance with section 7 of the Town Planning and Development Act 1928 (as amended) that the Minister for Planning approved the City of Gosnells, Town Planning Scheme 9A—Maddington on 2 October 1985—the Scheme Text of which is published as a Schedule annexed hereto.

L. G. RICHARDSON,  
Mayor.

G. WHITELEY,  
Town Clerk.

Schedule.

City of Gosnells.

Town Planning Scheme No. 9A.

Maddington.

THE City of Gosnells under and by virtue of the powers conferred upon it in that behalf by the Town Planning and Development Act 1928 (as amended) hereby makes the following Town Planning Scheme.

Index to Scheme text.

1. Citation.
2. Responsible Authority.
3. Scheme Maps.
4. Scheme Area.
5. Scheme Fund.
6. General Objects.
7. Method of Carrying Out Objects.
  - 7.1 General.
  - 7.2 Council May Act Where Owner Obstructs.
8. Subdivision.
  - 8.1 Normal Procedure.
  - 8.2 Variations Permitted.
  - 8.3 Council May Act.
  - 8.4 Subdivision Works.
  - 8.5 Subdivision Costs.
9. Scheme Works.
  - 9.1 General.
  - 9.2 Excess Cost of Services.
  - 9.3 Items Shown on Scheme Map.
  - 9.4 Relocation of Existing Services.
  - 9.5 Development of P.O.S. Where Drainage Included.

## 10. Roads.

10.1 All Roads at Owners Cost.

10.2 Sharing of Road Costs.

## 11. Native Trees.

## 12. Land Requirements.

12.1 General.

12.2 Owners to Provide.

12.3 Council may Acquire.

12.4 Resumed Roads and Betterment.

12.5 Resumed Roads and Subsequent Subdivision.

12.6 P.O.S. Coloured Green.

12.7 P.O.S. Previously Given.

12.8 Cash in Lieu of P.O.S.

12.9 Compensation for Excess P.O.S.

12.10 Subsequent Subdivision of land from which P.O.S. Resumed.

## 13. Scheme Costs.

13.1 Items Included.

13.2 Calculation of.

13.3 Reimbursement of Owner who Finances.

## 14. Payment of Scheme Costs.

## 15. Estimate of Scheme Costs.

## 16. Valuation.

## 17. Money Received by Council.

## 18. Arbitration.

## 19. Finance.

## 20. Powers of Council.

## 21. Administration.

## 22. Claims for Compensation.

## 23. Land Owned or Acquired by Council.

City of Gosnells.

Town Planning Scheme No. 9A.

Maddington.

1. Citation: This Town Planning Scheme may be cited as the City of Gosnells Town Planning Scheme No. 9A Maddington (hereinafter called "the Scheme") and shall come into operation on the publication of notice of the Hon. Minister for Town Planning's final approval thereof in the *Government Gazette*.

2. Responsible Authority: The authority responsible for enforcing the observance of the Scheme shall be the Council of the City of Gosnells (hereinafter referred to as "the Council").

3. Scheme Maps: The following maps are attached to this text and form part of the Scheme.

(i) Land Use Map.

(ii) Scheme Map.

(iii) Services Map (for information purpose only).

4. Scheme Area: The Scheme shall apply to the land contained within the inner edge of the broken black line as shown on the Scheme Map. The said land is hereinafter referred to as "the Scheme Area".

5. Scheme Fund: The Council shall establish a Scheme Fund for the sole purpose of receiving all contributions to Scheme Costs required to be paid to the Scheme and for paying for the various services and improvements strictly in accordance with this Text. Any surplus funds after completion of the Scheme shall be spent on upgrading of facilities within the Scheme Area.

6. General Objects: The general objects of the Scheme are:—

(a) To facilitate and co-ordinate progressive subdivision and development of the land within the Scheme Area.

(b) To plan within the Scheme Area suitable roads, accessways and cycleways.

(c) To plan within the Scheme Area and make provision for Public Open Space.

(d) To ensure the proper drainage of the roads and of those parts of the Scheme Area which require drainage or other such works.

(e) To make provision for the creation of drainage reserves and easements for drains and deep sewers.

- (f) To ensure the provision of reticulated water to and throughout the Scheme Area.
- (g) To have land within the Scheme Area connected to a sewer and to provide for sewerage works and facilities both within and outside the Scheme Area where these are necessary to the proper sewerage of the Scheme Area.

#### 7. Method of carrying out objects.

7.1 General: The objects of the Scheme will be achieved by the control and co-ordination of subdivision in the area. The Scheme Map forms a basis for subdivision and development and a framework within which orderly development can take place.

7.2 Council May Act Where Owner Obstructs: Where development of the area is held up by the lack of services or failure of land owners on strategic lots to proceed with subdivision, the Council is empowered under the terms of the Scheme to take action as hereinafter provided.

#### 8. Subdivision.

8.1 Normal Procedure: An owner of land within the Scheme Area who desires to subdivide his land either alone or in conjunction with other owners shall submit a plan of proposed subdivision to the Town Planning Board as required by the Town Planning and Development Act 1928 (as amended). Where the plan of proposed subdivision is in conformity with the Scheme Map the subdivision will be handled by the Town Planning Board in a normal manner and approved subject to construction of Subdivision Works, payment of the necessary contribution to Scheme Costs as provided in section 13 of this Text, and such other conditions as the Board may determine.

8.2 Variations Permitted: The Town Planning Board may permit alterations or variations to the Scheme Map where in its opinion circumstances justify such action, provided that no such alteration or variation shall be permitted if in the opinion of the Council and the Board it would impede the subdivision and development of the Scheme as a whole.

8.3 Council May Act: The Council may carry out the construction of Scheme Works as defined in section 9 and Subdivision Works both within and/or without the Scheme Area and may acquire land necessary for that purpose. If the Council shall do so prior to the subdivision of the lands adjoining such works the costs of the construction and drainage of the said works and all compensation and other costs consequent upon the acquisition of the land shall be paid to the Council by the respective owners of land in accordance with the foregoing provisions as and when they subdivide their land.

8.4 Subdivision Works: Subdivision Works as referred to in the Scheme shall mean the construction of all roads, footpaths, drains, sewers, water mains and other services and the filling and levelling of land which the subdivider may be required to undertake as a condition of subdivision. Subdivision Works do not include the excess cost of services within the land being subdivided which are of greater magnitude or capacity than that which is necessary to serve the subject land.

Subdivision Works shall include the cost of providing:—

Roads 7.4 m wide.

Footpaths 1.2 m wide.

Drains up to and including 300 mm diameter.

Sewers up to and including 150 mm diameter and 3.0 m deep.

Water Mains up to and including 100 mm diameter,

and the payment of water and sewerage headworks charges to the Metropolitan Water Supply, Sewerage and Drainage Board as determined by the Board.

Where services larger than those specified in this section are required within the boundaries of land being subdivided, they shall be constructed as part of the Subdivision Works. The excess cost will be considered as credit towards the Scheme and adjusted on payment of Scheme Costs which are the liability of the Owner in accordance with this Text.

8.5 Subdivision Costs: Subdivision Costs are the cost of carrying out Subdivision Works and are the responsibility of the Subdivider. The Subdivider is also responsible for paying a contribution to Scheme Costs as stated in section 14.

#### 9. Scheme Works.

9.1 General: Scheme Works are all works necessary for the development of the area that confer a general benefit on the area and are not related to a particular piece of land and include the upgrading and/or relocation of existing services within and/or outside the Scheme Area to serve the Scheme Area.

9.2 Excess Cost of Services: Scheme Works shall include the excess cost of services required beyond the limits for Subdivision Works as defined in section 8.

9.3 Items Shown on Scheme Map: Scheme Works shall include all Roads, Drains, Footways, Cycleways or other services specifically shown as such on the Scheme Maps.

9.4 Relocation of Existing Services: Scheme Works shall include the cost of relocation of existing services which is caused by Scheme Works and by the closure of existing roads.

9.5 Development of P.O.S. Where Drainage Included: Scheme Works shall include the cost of establishing the open space areas, which includes drainage basins, by grassing, reticulation and the provision of recreation equipment to the satisfaction of the Council.

#### 10. Roads.

10.1 All Roads at Owners Cost: All roads shown on the Scheme Map whether constructed or unconstructed, existing or to be created by subdivision, within or outside the Scheme Area which front lots to be created by subdivision under the Scheme shall be constructed and/or widened and drained to the Council's specification as Subdivision Works at the expense of the owners abutting the road except to the extent that the construction of a particular road may be covered as Scheme Works as defined in section 9 of this Text. The provision of land for road purposes is covered in section 12—Land Requirements.

10.2 Sharing of Road Costs: In cases where the situation of a new road within the Scheme Area is such that it would be fair and equitable that the owners of adjoining land should each contribute to the cost of the construction or drainage of that road and apportion the value of the land made available for roads and such owners are unable to agree upon the amount (if any) payable by each of them, the amount (if any) payable by each owner shall be determined by arbitration in the manner hereinafter provided.

11. Native Trees: So far as is practicable and consistent with the economic subdivisional development of land, existing trees and shrubs are to be retained. The Council may mark groups of trees and these trees are to be retained unless approval is given by the Council in writing, for their removal.

#### 12. Land Requirements.

12.1 General: All land that is necessary for the provisions of Roads, Drain Reserves, Footways, Cycleways, Public Open Space and School Sites shall be provided by the owners under the terms of this Scheme and in accordance with the Scheme Map.

12.2 Owners to Provide: Where an owner of land within the Scheme Area wishes to subdivide his land he shall transfer to the Crown free of charge all land required for Roads and Footways within his subdivision and 10 per cent of the total area of his land for Public Open Space, or such other area of his land as is designated on the Scheme Map for Public Open Space. With the approval of the Town Planning Board the land may be transferred to the Council in fee simple.

12.3 Council May Acquire: The Council may, at its discretion, acquire any land required for Scheme purposes ahead of subdivision development either by negotiation or resumption or partly by one method and partly by the other.

12.4 Resumed Roads and Betterment: If an owner shall claim compensation for the resumption from him of land to be used as a road there shall be set off against the amount of compensation payable to him, the amount by which the value of the remainder of his land has been or will be increased by the construction of the roads within the Scheme Area and by the operation of the Scheme.

12.5 Resumed Roads and Subsequent Subdivision: If an owner shall subdivide his land and if he or his predecessors in title shall have claimed or shall have been paid compensation by reason of the resumption by the Council of the land for a new road within the Scheme Area he shall, before the approval of his plan of subdivision, release the Council from the payment of compensation or if payment has been made by the Council then the owner shall refund to the Council the amount of compensation paid to it by him or his predecessors in title as the case may be.

12.6 P.O.S. Coloured Green: The land coloured green on the Scheme Map represents 10 per cent of the total subdividable area and shall be reserved for Public Recreation.

12.7 P.O.S. Previously Given: If the owner or a previous owner of a parcel or parcels of land the subject of subdivision has as a condition of a previous subdivision transferred to

the Council land for Public Open Space, then the area of land required to be transferred to the Council under Clause 12.2 shall be reduced to the extent that the total contribution does not exceed 10 per cent of the original gross area.

12.8 Cash in Lieu of P.O.S.: If, within a parcel of land the subject of subdivision, the Scheme requires either no Public Open Space, or requires a lesser amount than the normal 10 per cent provision, the Council and the owner shall agree on a land transfer or a cash equivalent, or a combination of land and cash, so that the owner's contribution equals 10 per cent of the value of the land subject to the subdivision.

12.9 Compensation for Excess P.O.S.: If within a parcel of land the subject of subdivision and development more than 10 per cent is required by the Scheme for Public Open Space the Council shall pay to the owner by way of compensation the value of the land exceeding the said 10 per cent. If the Council and the owner so agreed the Council may transfer to the said owner other land in or near the Scheme Area either owned by the Council or acquired by it for that purpose to compensate him for the land in excess of the said 10 per cent required by the Scheme in which case the amount payable by the Council to the owner shall be reduced accordingly.

12.10 Subsequent Subdivision of Land from which P.O.S. is Resumed: If the Council shall have compulsorily purchased land for Public Open Space, roads, drainage and Local Authority purposes it shall be reimbursed all compensation and costs paid by it from moneys received by it from the sale of land or under preceding clauses hereof and upon the owner from whom the land was compulsorily purchased subdividing his land the value of 10 per cent of his land to be made available for Public Open Space or Local Authority purposes hereunder shall be assessed on the basis that such land had not been compulsorily purchased.

### 13. Scheme Costs.

13.1 Items Included: The cost or estimated cost of all items covered in this section are Scheme Costs and shall be paid from Scheme Funds.

- (a) Any costs or expenses incurred by the Council in the preparation, adoption, administration, conduct, management and development of the Scheme including consultants fees.
- (b) All compensation payable and all the costs and expenses of determining and settling compensation in respect of matters under the Scheme.
- (c) The cost of the acquisition of any land within or near the Scheme Area for Scheme purposes in the event of such land being acquired other than by resumption.
- (d) The cost of Scheme Works as defined in section 9.
- (e) Any interest charges on moneys raised by the Council for the purpose of the Scheme.
- (f) The cost of providing Land Requirements.

13.2 Calculation of Scheme Costs: The amount for Scheme Costs shall be calculated at the time of total payment or revised at the time of *pro-rata* payments and shall be the lesser of:—

- (a) the actual costs of the works compounded annually at 10 per cent as an inflationary factor;
- (b) the estimated cost of the works at the time of full or part payment determined by an independent expert and in default of agreement, by arbitration.

13.3 Reimbursement of Owner who Finances: In the event of a subdivider providing funds or construction works after the date of the resolution to prepare the Scheme, in respect of any Scheme Works, or Subdivision Works that would normally be the responsibility of another subdivider, to serve and expedite development in the Scheme Area the Council subject to prior agreement shall reimburse the subdivider from Scheme funds as and when funds are available plus interest at current rates to the extent that it considers fair and equitable, provided that such reimbursements shall not exceed the amount which represents the proportion of such works which would not be the subdivider's costs under the Scheme.

### 14. Payment of Scheme Costs.

14.1 Subject to the provisions of this Scheme each owner shall, after conditional approval, and prior to the final approval by the Town Planning Board to the subdivision of his land, pay to the Council an amount which bears the same proportion to the total Scheme Costs as the area of owner's land being subdivided bears to the whole of the land that is

privately owned within the Scheme Area and this may be expressed on a lot basis. Payment of Scheme Costs will be waived in relation to an existing habitable dwelling site at the general rate per lot applicable to all new lots. For the purpose of this calculation the High School site is not included.

14.2 A contribution to Scheme Costs is not required by the Education Department for the High School site.

The Education Department will pay the following contribution to abutting subdividers:

- (i) half cost of all new perimeter roads around the school site;
- (ii) half cost of new water mains adjoining the school site;
- (iii) half the cost of any new mains for sewerage, drainage and stormwater disposal continuous to the boundary of the school site and the full cost of any contiguous extension mains.

14.3 If an Owner disagrees with the Council's determination of his proportion of Scheme Costs the matter may be determined by Arbitration, in the manner specified in section 18, providing that the owner notifies the Council that he wishes to take the matter to arbitration within 30 days of receiving notice of his costs.

14.4 If Scheme Costs have not been paid in accordance with Clause 14.1 hereof and the Council has expended a sum of money for any items of Scheme Costs, it shall be entitled to charge interest on the sum of money expended at the rate negotiated by the Council to fund the Scheme.

### 15. Estimate of Scheme Costs.

15.1 If any of the items of Scheme Costs have not been paid or ascertained at the time such costs become due, the costs may be estimated by the Council.

### 16. Valuation.

16.1 Where it is necessary to ascertain the value of any land for the purpose of the Scheme, the value shall be assessed by the Chief Valuer of the State Taxation Department, one of his officers or such other valuer being a member of the Australian Institute of Valuers (Inc.) as the Council determines.

16.2 If an owner objects to the value so determined, he may give notice of such objection to the Council within twenty-eight (28) days after having been informed of the said value. If the valuer does not agree to change the value to a figure acceptable to the owner, the value shall be determined by arbitration.

16.3 When it becomes necessary to make a valuation by reason of an application for consent to a subdivision or development, the costs of the valuation shall be paid by the person making the application.

16.4 If a valuation made by the valuer shall be changed as the result of an objection the valuer may reconsider the values placed on the other land and make such revaluations as he considers just and equitable. The owners affected by such revaluation shall forthwith be notified of any change in value.

17. Money Received by Council: All money received by the Council under the provisions of this Scheme shall be held by the Council in the Scheme Fund and used for the purpose of this Scheme and shall not form part of its general revenue. The Council shall prepare and make available an Annual Report.

18. Arbitration: Any dispute or difference between the owners or an owner or owners and Council (except where there is a right of appeal to the Minister for Urban Development and Town Planning) as to their respective rights under the Scheme and any matter which by the terms of this Scheme may be determined by arbitration may be referred to the arbitration of a single arbitrator in the manner provided by the Arbitration Act 1895, or any statutory modification thereof for the time being in force and if the parties fail to agree upon any one single arbitrator he will be nominated by the President of the Australian Institute of Valuers (Inc.) W.A. Division. The allocation of costs for such arbitration shall be as determined by the Arbitrator.

### 19. Finance.

19.1 The Council may if it so desires, raise loans or provide funds from other sources for the purpose of providing the finance necessary for the implementation of the Scheme. If the Council shall be unable to arrange the necessary finance it shall be under no obligation to the owners of the land within the Scheme Area or to any other person by reason of its failure to acquire funds or carry out works.

19.2 In the event of money received by the Council pursuant to the provisions of the Scheme being greater than the amount necessary to repay any loans and interest thereon or other money and to carry out the general objects of the Scheme, the balance thereof shall be applied by the Council in further improvements and facilities within the Scheme Area.

#### 20. Powers of Council.

20.1 In carrying out the provisions of the Scheme the Council shall have the following powers and authorities:—

- (a) To enter and inspect at any reasonable time, land within the Scheme Area and to carry out works either by itself, its agents, employees or nominees that are pertinent to the Scheme.
- (b) To make agreements with the owners or occupiers of the land within the Scheme Area in respect of any matters affecting the Scheme.
- (c) To make agreements with the Metropolitan Water Supply, Sewerage and Drainage Board, or any other Government instrumentality concerning any matters relating to the Scheme.
- (d) To enter into agreements with purchasers or prospective purchasers or prospective occupiers of land within the Scheme Area.
- (e) To purchase, develop and sell land within the Scheme Area.
- (f) If any owner of land within the Scheme Area does not proceed with the subdivision and development of his land in accordance with the terms of the Scheme, and his failure to do so in the opinion of the Council, will unduly delay or impede the completion of the Scheme or the subdivision and development of the Scheme Area, or any part thereof, the Council shall notify the owner of its opinion, and may resume or purchase the land of such owner or any part thereof, and proceed with the subdivision and development of such land in accordance with the provisions of the Scheme.
- (g) In the event of the Council exercising its powers under paragraph (f) hereof, it shall have all the powers of the owner in the subdivision development and disposal of the land acquired by it. If the land shall have been resumed, and the owner had not been paid compensation for the resumption of his land the Council shall, before selling the land so subdivided and developed, offer the new lots to the owner from whom the land was resumed upon his paying to the Council all costs and expenses consequent upon the operation of the Scheme, the resumption, subdivision and development of the said land, and upon his releasing the Council from all claims for compensation in respect of such resumption. The said offer shall be made in writing, and if not accepted within one calendar month of the service thereof, the Council may proceed with the sale of the subdivided lots. All money received by it from such sale shall be applied by the Council firstly in payment of all costs consequent upon such subdivision and the operation of the Scheme, and secondly in payment of all compensation in respect of the said land. The balance (if any) of such money will be retained by the Council and the Council will make good any deficit. An offer may be served by registered post, sent to the owner at his address in the rate book of the Council, and shall be deemed to have been served forty-eight (48) hours after posting.
- (h) If the offer mentioned in paragraph (g) hereof be not accepted, the Council may retain all or any part of the said land, but if it does so, it shall be responsible to pay all costs of the subdivision of the said land including Scheme Costs and compensation for its resumption not paid from the proceeds of the sale.
- (i) The Council may resume any land within the Scheme Area for Scheme purposes, or in order to make it available for a particular use shown in the Scheme Map in cases where the owner thereof will not agree to make the land available for that purpose in accordance with the provisions of the Scheme.

- (j) To dispose of any lot or lots to which it becomes entitled, whether under paragraphs (f) or (i) hereof or otherwise upon such terms and conditions as it may think fit and without limiting the generality of the foregoing provisions of this paragraph the Council may sell the lots singly or in groups and subject to or with the benefit of easements.
- (k) Extend the time within which payments are to be made to the Council and agree to the securing of such payments.
- (l) To raise loans and/or to establish separate funds for any matters appertaining to the Scheme.
- (m) Make payments on account of any of the matters referred to in Clause 13 hereof.

#### 21. Administration.

21.1 Twenty-eight (28) days written notice is hereby prescribed as the notice to be given pursuant to section 10 of the Town Planning and Development Act 1928 (as amended). Any expenses incurred by the Council under the said section may be recovered from the person in default as a simple contract debt in such Court of Jurisdiction as is competent to deal with the amount of the claim.

21.2 The Council may at any time exercise the powers conferred by section 13 of the said Act.

21.3 In this Scheme the word "lot" has the meaning given to it by the Town Planning and Development Act 1928 (as amended), but does not include a lot on a Strata Plan.

22. Claims for Compensation: Claims for compensation by reason of the coming into operation of the Scheme shall be made within six months of the date of the Scheme's final gazettal.

23. Land Owned or Acquired by Council: All or any of the land now owned by or subsequently acquired by the Council within or near the Scheme Area may be used by the Council for any purposes appropriate to the Scheme. If such purpose is one for which land may be acquired by the Council pursuant to this Scheme the Council shall be compensated for the value of the land so used by the Council. If the Council shall subdivide or develop any land owned by it, the provisions of this Scheme shall apply to the Council.

Adopted by resolution of the Council of the City of Gosnells at the Ordinary Meeting of the Council held on 13 November 1979.

\_\_\_\_\_  
L. G. RICHARDSON,  
Mayor.  
G. N. WHITELEY,  
Town Clerk.

Adopted for final approval by resolution of the City of Gosnells at the Ordinary Meeting of the Council held on 25 June 1985. The Common Seal of the City of Gosnells was hereunto affixed by authority of a resolution of the Council in the presence of:—

[L.S.]  
\_\_\_\_\_  
L. G. RICHARDSON,  
Mayor.  
G. N. WHITELEY,  
Town Clerk.

Recommended/Submitted for Final Approval—  
M. FEILMAN,  
Chairman of Town Planning Board.  
Dated 2/10/85.

\_\_\_\_\_  
Final Approval Granted—  
R. J. PEARCE,  
Minister for Town Planning.  
Dated 2/10/85.



TOWN PLANNING AND DEVELOPMENT  
ACT 1928 (AS AMENDED).Advertisement of Approved Town Planning  
Scheme Amendment.City of Gosnells Town Planning Scheme No. 1—Amend-  
ment No. 202.

T.P.B. 853-2-25-1, Pt. 202.

IT is hereby notified for public information, in accordance with section 7 of the Town Planning and Development Act 1928 (as amended) that the Minister for Planning approved the City of Gosnells Town Planning Scheme Amendment on 2 October 1985 for the purpose of by rezoning the land generally bounded by the Tonkin Highway, Gosnells Road, Alcock Street and the Yule Brook, Maddington from "Rural", "Parks and Recreation", "Drive-in theatre" and "Public Purpose (High School Site)" to "Residential 'A'", "Residential 'B'", "Public Purpose (High School site)" and "Major Highway" to permit the residential subdivision of the land under Guided Development Town Planning Scheme 9A.

L. G. RICHARDSON,  
Mayor.  
G. WHITELEY,  
Town Clerk.

TOWN PLANNING AND DEVELOPMENT  
ACT 1928 (AS AMENDED).Advertisement of Approved Town Planning  
Scheme Amendment.City of Canning Town Planning Scheme No. 16—Amend-  
ment No. 340.

T.P.B. 853-2-16-18, Pt. 340.

IT is hereby notified for public information, in accordance with section 7 of the Town Planning and Development Act 1928 (as amended) that the Minister for Planning approved the City of Canning Town Planning Scheme Amendment on 11 November 1985 for the purpose of rezoning Lots 6, 1068, 1075 and Part 1074, Canning Location 25, Ionic Street/Sixth Avenue/Koolan Drive, Shelley, from "Private Clubs and Institutions" to "S.R.3".

E. TACOMA,  
Mayor.  
N. I. DAWKINS,  
Town Clerk.

TOWN PLANNING AND DEVELOPMENT  
ACT 1928 (AS AMENDED).Notice that a Town Planning Scheme Amendment has been  
Prepared and is Available for Inspection.City of Wanneroo Town Planning Scheme No. 1—Amend-  
ment No. 297.

TPB 853-2-30-1, Pt. 297.

NOTICE is hereby given that the City of Wanneroo in pursuance of its powers under the Town Planning and Development Act 1928 (as amended) has prepared a Town Planning Scheme amendment for the purpose of modifying the classification of some land uses in the Light Industry, Service Industry and General Industrial Zones; and modify the rear and side set-back requirements for Light Industry and Service Industry zones.

All plans and documents setting out and explaining the amendment have been deposited at Council Offices, Boas Avenue, Joondalup W.A. and will be open for inspection without charge during the hours of 8.45 a.m. to 4.45 p.m. on all days of the week except Saturdays, Sundays and Public Holidays until and including 21 January 1986.

The plans and documents have also been deposited at the office of the Town Planning Department, Perth and will similarly be open for inspection for the same period between the hours of 8.00 a.m. and 4.00 p.m.

Any person who desires to make a submission on the amendment should make the submission in writing in the form prescribed by the regulations and lodge it with Town Clerk, City of Wanneroo, P.O. Box 21, Wanneroo, W.A. 6065, on or before 21 January 1986.

R. F. COFFEY,  
Town Clerk.

TOWN PLANNING AND DEVELOPMENT  
ACT 1928 (AS AMENDED).Notice that a Town Planning Amendment has been  
Prepared and is Available for Inspection.City of Wanneroo Town Planning Scheme No. 1—Amend-  
ment No. 319.

TPB 853-2-30-1, Pt. 319.

NOTICE is hereby given that the City of Wanneroo in pursuance of its powers under the Town Planning and Development Act 1928 (as amended) has prepared a Town Planning Scheme amendment for the purpose of adding a new land use Lunch Bar, suitably defined and zoned in which the new land use is included.

All plans and documents setting out and explaining the amendment have been deposited at Council Offices, Boas Avenue, Joondalup W.A. 6065 and will be open for inspection without charge during the hours of 8.45 a.m. to 4.45 p.m. on all days of the week except Saturdays, Sundays and Public Holidays until and including 30 December 1985.

The plans and documents have also been deposited at the office of the Town Planning Department, Perth and will similarly be open for inspection for the same period between the hours of 8.00 a.m. and 4.00 p.m.

Any person who desires to make a submission on the amendment should make the submission in writing in the form prescribed by the regulations and lodge it with Town Clerk, City of Wanneroo, P.O. Box 21 Wanneroo W.A. 6065 on or before 30 December 1985.

J. R. WATSON,  
Acting Town Clerk.

TOWN PLANNING AND DEVELOPMENT  
ACT 1928 (AS AMENDED).Advertisement of Approved Town Planning  
Scheme Amendment.Shire of Esperance Town Planning Scheme No. 16—  
Amendment No. 88.

T.P.B. 853-11-6-11, Pt. 88.

IT is hereby notified for public information, in accordance with section 7 of the Town Planning and Development Act 1928 (as amended) that the Minister for Planning approved the Shire of Esperance Town Planning Scheme Amendment on 6 November 1985 for the purpose of adding to the Scheme Text, Clause 3.6 Schedule of Special Use Zones. Pink Lake Road, Town Lot 423; in the Permitted Uses Column, after "Fast Food Outlet", add "Butchers Shop".

M. J. ANDRE,  
President.  
R. SCOBLE,  
Shire Clerk.

TOWN PLANNING AND DEVELOPMENT  
ACT 1928 (AS AMENDED).Notice that a Town Planning Scheme Amendment  
has been Prepared and is Available for Inspection.Shire of Greenough Town Planning Scheme No. 4—  
Amendment No. 6.

T.P.B. 853-3-7-6, Pt. 6.

NOTICE is hereby given that the Shire of Greenough in pursuance of its powers under the Town Planning and Development Act 1928 (as amended) has prepared a Town Planning Scheme amendment for the purpose of—

Amending the Scheme Text by:

1. Deleting the whole of Clause 2.3.1 and adding a new Clause 2.3.1: "For the purpose of this Scheme 'Residential Planning Codes' means the Residential Planning Codes set out in Appendix 2 to the Statements of Planning Policy No. 1, together with any amendments thereto".
2. Adding to Clause 2.3.2 the phrase, "as amended," after the word "codes" and before the word "shall".
3. Deleting from Clause 2.3.4 the words "and the schedules to those codes".

- 4 (a) Deleting from Clause 2.4.1 (a) the words "front and rear boundaries" and inserting the words "rear boundary" in their place.
- (b) Deleting from the Single Residential R12.5 Zoning and Development Table—Minimum Boundary Setbacks—Rear the setback R12.5" and inserting the setback "7.5m".
5. Deleting the whole of Clause 2.4.1 (b).

All plans and documents setting out and explaining the amendment have been deposited at Council Offices, cnr Eastwood and Edward Roads, Utakarra W.A. and will be open for inspection without charge during the hours of 9.00 a.m. to 4.00 p.m. on all days of the week except Saturdays, Sundays and Public Holidays until and including 20 December 1985.

The plans and documents have also been deposited at the office of the Town Planning Department, Perth and will similarly be open for inspection for the same period between the hours of 8.00 a.m. and 4.00 p.m.

Any person who desires to make a submission on the amendment should make the submission in writing in the form prescribed by the regulations and lodge it with Shire Clerk, Shire of Greenough, P.O. Box 21 Geraldton W.A. 6530, on or before 20 December, 1985.

R. G. BONE,  
Shire Clerk.

- (b) A copy of the Residential Planning Codes, as amended, shall be kept and made available for public inspection at the offices of the Council.

- (c) Unless otherwise provided for in the Scheme the development of land for any of the residential purposes dealt with by the Residential Planning Codes shall conform to the provisions of those Codes.

3. Re-numbering clause 6.1(e) as 6.1(d);
4. deleting clause 6.2(e) and re-numbering clause 6.2(f) as 6.2(e);
5. deleting superscript "10" for the symbol "X" in column headed "Residential" and against use class 49 in Table 1;
6. for the footnotes to Table 1, deleting item 10 and re-numbering item 11 as item 10;
7. changing from "11" to "10" the superscript for the symbol "AA" in the column headed "Shopping" and against use classes 90 and 98 in Table 1.

P. J. MARJORAM,  
President.

E. H. KELLY,  
Shire Clerk.

TOWN PLANNING AND DEVELOPMENT  
ACT 1928 (AS AMENDED).

Advertisement of Approved Town Planning Scheme  
Amendment.

Shire of Kalamunda Town Planning Scheme No. 2—  
Amendment No. 14.

T.P.B. 853-2-24-16, Pt. 14.

IT is hereby notified for public information, in accordance with section 7 of the Town Planning and Development Act 1928 (as amended) that the Minister for Planning approved the Shire of Kalamunda Town Planning Scheme Amendment on 11 November 1985 for the purpose of amending the above Town Planning Scheme on Scheme Map Sheet 22 by rezoning from Rural to Intensive Horticulture that part of Lot 6 Weston/Marchetti Roads and Lots 1, 2, 4 and 5 bounded by Weston/Marchetti Roads, Pickering Brook shown on the sheet; and on Sheet 29 by reclassifying from Intensive Horticulture Zone to State Forests reservation that part of State Forest No. 22 shown on the sheet.

P. J. MARJORAM,  
President.

E. H. KELLY,  
Shire Clerk.

TOWN PLANNING AND DEVELOPMENT  
ACT 1928 (AS AMENDED).

Advertisement of Approved Town Planning Scheme  
Amendment.

Shire of Mundaring Town Planning Scheme No. 1—  
Amendment No. 203.

T.P.B. 853-2-27-1, Pt. 203.

IT is hereby notified for public information, in accordance with section 7 of the Town Planning and Development Act 1928 (as amended) that the Minister for Planning approved the Shire of Mundaring Town Planning Scheme amendment on 11 November 1985 for the purpose of—

- (1) rezoning Lot 17 on Diagram No. 42559 Certificate of Title Vol. 1351 Folio 766 Bailey Road, Glen Forrest.
- (2) Amending the Scheme Text to insert in Schedule No. 1—Specific Provisions relating to Special Zones—Columns (a) and (b) the following:

(a) Lot 17 on Diagram No. 42559 on Certificate of Title Vol. 1351 Folio 766 Bailey Road, Glen Forrest.

- (b)
1. Subdivision of the subject land to be generally in accordance with the plan of subdivision which forms part of this agreement.
  2. Notwithstanding the provisions of Clause 3.1.18, in areas which Council considers to be deficient in tree cover, it may require as a condition of development for any Building Permit issued in the Zone that the owner plant and maintain native trees of species specified by Council.
  3. A reticulated public water supply shall be provided to all lots of less than 2.0 ha as a condition of subdivisional approval.

R. WAUGH,  
President.

M. N. WILLIAMS,  
Shire Clerk.

TOWN PLANNING AND DEVELOPMENT  
ACT 1928 (AS AMENDED).

Advertisement of Approved Town Planning Scheme  
Amendment.

Shire of Kalamunda Town Planning Scheme No. 2—  
Amendment No. 18.

T.P.B. 853-2-24-16, Pt. 18.

IT is hereby notified for public information, in accordance with section 7 of the Town Planning and Development Act 1928 (as amended) that the Minister for Planning approved the Shire of Kalamunda Town Planning Scheme amendment on 11 November 1985 for the purpose of:

1. Rezoning Lot 10 (161) Maida Vale Road, High Wycombe for Rural to Special Purpose (CVP);
2. deleting clauses 6.1(a) to (d) inclusive and inserting therein clauses 6.1(a) to (c) inclusive as follows:
  - 6.1 (a) For the purpose of the Scheme "Residential Planning Codes" means the Residential Planning Codes set out in Appendix 2 to the Statement of Planning Policy No. 1, together with any amendments thereto.

TOWN PLANNING AND DEVELOPMENT  
ACT 1928 (AS AMENDED).

Advertisement of Approved Town Planning  
Scheme Amendment.

Shire of Mundaring Town Planning  
Scheme No. 1—Amendment No. 253.

T.P.B. 853-2-27-1, Pt. 253.

IT is hereby notified for public information, in accordance with section 7 of the Town Planning and Development Act 1928 (as amended) that the Minister for Planning approved the Shire of Mundaring Town Planning Scheme Amendment on 11 November 1985 for the purpose of rezoning Lot 10 of Swan Location 1160 Tunnel Road, Swan View from "Rural" Zone to "Special Residential (Bushland)" Zone.

R. WAUGH,  
President.  
M. N. WILLIAMS,  
Shire Clerk.

TOWN PLANNING AND DEVELOPMENT  
ACT 1928 (AS AMENDED).

Advertisement of Approved Town Planning  
Scheme Amendment.

Shire of Murray Pinjarra Town Planning  
Scheme—Amendment No. 23.

T.P.B. 853-6-16-1, Pt. 23.

IT is hereby notified for public information, in accordance with section 7 of the Town Planning and Development Act 1928 (as amended) that the Minister for Planning approved the Shire of Murray Town Planning Scheme Amendment on 11 November 1985 for the purpose of rezoning Lots 12 and 28 on the western corner of Peel Street and McLarty Road, Pinjarra from Residential B to Town Centre.

T. CARAMER,  
President.  
C. YORK,  
Acting Shire Clerk.

TOWN PLANNING AND DEVELOPMENT  
ACT 1928 (AS AMENDED).

Advertisement of Approved Town Planning  
Scheme Amendment.

Shire of Toodyay Town Planning  
Scheme No. 2—Amendment No. 21.

T.P.B. 853-4-28-3, Pt. 21.

IT is hereby notified for public information, in accordance with section 7 of the Town Planning and Development Act 1928 (as amended) that the Minister for Planning approved the Shire of Toodyay Town Planning Scheme Amendment on November 11, 1985 for the purpose of—

- (a) Rewording clause 6.1.5. to read:—  
"6.1.5 Prior to final approval to a Plan of subdivision Council will require the applicant to lodge with the Council a copy of the plan of subdivision on which is shown the building envelopes, tree preservation areas and effective fire management provisions proposed and agreed to by Council".
- (b) Rewording clause 6.6.1 (b) to read:—  
"6.6.1 (b) After consultation with the Bush Fires Board the measures proposed within the subdivision to control bush fires such measures including but not necessarily limited to the provision and location of strategic fire breaks and the methods of treating open space areas where they may by appropriate treatment form effective fire management control".
- (c) Add part (g) to Schedule 2 (iii), to read:—  
"(g) The location and vesting of any land for strategic fire breaks, emergency exits, and a description of any low fuel areas that may be agreed to by the Bush Fires Board."

G. L. LUDEMANN,  
President.  
K. C. WILLIAMS,  
Shire Clerk.

TOWN PLANNING AND DEVELOPMENT  
ACT 1928 (AS AMENDED).

Notice that a Town Planning Scheme Amendment has been Prepared and is Available for Inspection.

Shire of Rockingham Town Planning  
Scheme No. 1—Amendment No. 150.

T.P.B. 853-2-28-1, Pt. 150.

NOTICE is hereby given that the Shire of Rockingham in pursuance of its powers under the Town Planning and Development Act 1928 (as amended) has prepared a Town Planning Scheme amendment for the purpose of rezoning Lot 14 corner of Hebron and Bradbury Streets from Service Industry to Residential G.R.5.

All plans and documents setting out and explaining the amendment have been deposited at Council Offices, Council Avenue, Rockingham, W.A. 6168 and will be open for inspection without charge during the hours of 9.00 a.m. to 4.00 p.m. on all days of the week except Saturdays, Sundays and Public Holidays until and including 30 December 1985.

The plans and documents have also been deposited at the office of the Town Planning Department, Perth and will similarly be open for inspection for the same period between the hours of 8.00 a.m. and 4.00 p.m.

Any person who desires to make a submission on the amendment should make the submission in writing in the form prescribed by the regulations and lodge it with Shire Clerk, Shire of Rockingham P.O. Box 42, Rockingham W.A. 6168, on or before 30 December 1985.

G. G. HOLLAND,  
Shire Clerk.

TOWN PLANNING AND DEVELOPMENT  
ACT 1928 (AS AMENDED).

Notice that a Town Planning Scheme Amendment has been Prepared and is Available for Inspection.

Shire of Rockingham Town Planning  
Scheme No. 1—Amendment No. 152.

T.P.B. 853-2-28-1, Pt. 152.

NOTICE is hereby given that the Shire of Rockingham in pursuance of its powers under the Town Planning and Development Act 1928 (as amended) has prepared a Town Planning Scheme amendment for the purpose of—

Adding:

- (a) after Clause 5.20 (xvii) the following:  
"5.20 (xvii) Pt. Lot 423 and Lots 424-427 inclusive Kent/Roe/Lewington Streets, Rockingham, for any purpose other than an institutional building".
- (b) in alphabetical order, the definition of "institutional building" to the list of interpretations set out in Clause 1.12 of the Scheme as follows:—  
"institutional building means a building used or designed for use wholly or principally for the purpose of:  
(a) a home or other institution for care of persons who are physically or mentally handicapped;  
(b) a rehabilitation centre or home for alcoholics, drug addicts, persons released from prison or other persons requiring treatment as provided by such a centre."

All plans and documents setting out and explaining the amendment have been deposited at Council Offices, Council Avenue, Rockingham W.A. 6168 and will be open for inspection without charge during the hours of 9.00 a.m. to 4.00 p.m. on all days of the week except Saturdays, Sundays and Public Holidays until and including 3 January 1986.

The plans and documents have also been deposited at the office of the Town Planning Department, Perth and will similarly be open for inspection for the same period between the hours of 8.00 a.m. and 4.00 p.m.

Any person who desires to make a submission on the amendment should make the submission in writing in the form prescribed by the regulations and lodge it with Shire Clerk, Shire of Rockingham P.O. Box 42, Rockingham W.A. 6168, on or before 3 January 1986.

J. S. GREEN,  
Acting Shire Clerk.

METROPOLITAN REGION TOWN PLANNING  
SCHEME ACT 1959-1982.

Metropolitan Region Scheme.

Notice of Amendment.

Proposed Armadale District Town Planning  
Scheme No. 2.

Amendment No. 612/33A; File No. 833-2-22-24.

1. In accordance with the provisions of section 33A of the Metropolitan Region Town Planning Scheme Act 1959-1982, The Metropolitan Region Planning Authority on 28 August, 1985 resolved to amend the Metropolitan Region Scheme as referred to in the First Schedule hereto.

2. Copies of the map that forms part of the Metropolitan Region Scheme which is being amended are available for public inspection free of charge, during ordinary business hours except on public holidays, at the places mentioned in the Second Schedule hereto.

3. Please note that any person who feels aggrieved by the Amendment may appeal against the Amendment to the Minister for Planning in the prescribed manner. Forms of Notice of Appeal are available at the places of public inspection.

4. The Notice of Appeal together with full particulars, in the form of a written submission of the grounds upon which the appeal is made, shall be lodged with the Minister for Planning and a copy served on The Metropolitan Region Planning Authority, 22 St. George's Terrace, Perth on or before Friday, 24 January 1986.

R. E. PETERS,  
Acting Secretary,  
Metropolitan Region Planning Authority.

First Schedule.

Metropolitan Region Scheme Map Sheet Numbers 24, 25 and 26 are amended by substituting the zones and reservations shown on Amending Map Sheet Numbers 24/18M, 25/8M and 26/1M for those corresponding parts of Map Sheet Number 24, 25 and 26.

The purpose of the Amendment is to rezone various parcels of land to reflect the proposed zonings in Town Planning Scheme No. 2 (Town of Armadale) and resolve existing anomalies in the Metropolitan Region Scheme.

The Amendment is depicted on Metropolitan Region Planning Authority Plan Number 1.1919.

Second Schedule.

Public Inspection:

1. Office of the Town Planning Department, 8th Floor, Oakleigh Building, 22 St George's Terrace, Perth, W. A. 6000.
2. Office of the Municipality of the—  
City of Perth, 27 St George's Terrace, Perth, W.A. 6000.  
Town of Armadale, Jull Street, Armadale, W.A. 6112.
3. J. S. Battye Library, Alexander Library Building, Cultural Centre, Perth, W.A. 6000.

METROPOLITAN REGION TOWN PLANNING  
SCHEME ACT 1959-1982.

Metropolitan Region Scheme.

Notice of Amendment.

Part Lot 10, West Parade, South Guildford.

Amendment No. 618/33A; File No. 833-2-21-41.

1. In accordance with the provisions of section 33A of the Metropolitan Region Town Planning Scheme Act 1959-1982, The Metropolitan Region Planning Authority on 30 October, 1985 resolved to amend the Metropolitan Region Scheme as referred to in the First Schedule hereto.

2. Copies of the map that forms part of the Metropolitan Region Scheme which is being amended are available for public inspection free of charge, during ordinary business hours except on public holidays, at the places mentioned in the Second Schedule hereto.

3. Please note that any person who feels aggrieved by the Amendment may appeal against the Amendment to the Minister for Planning in the prescribed manner. Forms of Notice of Appeal are available at the places of public inspection.

4. The Notice of Appeal together with full particulars, in the form of a written submission of the grounds upon which the appeal is made, shall be lodged with the Minister for Planning and a copy served on The Metropolitan Region Planning Authority, 22 St George's Terrace, Perth on or before Friday 24 January, 1986.

R. E. PETERS,  
Acting Secretary,  
Metropolitan Region Planning Authority.

First Schedule.

Metropolitan Region Scheme Map Sheet Number 16 is amended by substituting the zones and reservations shown on Amending Map Sheet Number 16/66M, for those corresponding parts of Map Sheet Number 16.

The purpose of the Amendment is to transfer Part Lot 10, West Parade, South Guildford from Public Purposes—Commonwealth Government Reservation to the Rural Zone to reflect intended land use.

The Amendment is depicted on Metropolitan Region Planning Authority Plan Number 4.0824

Second Schedule.

Public Inspection:

1. Office of the Town Planning Department, 8th Floor, Oakleigh Building, 22 St George's Terrace, Perth W.A. 6000.
2. Office of the Municipality of the Swan Shire Council, Great Northern Highway, Middle Swan, W.A. 6056.
3. J. S. Battye Library, Alexander Library Building, Cultural Centre, Perth, W.A. 6000.

METROPOLITAN REGION TOWN PLANNING  
SCHEME ACT 1959-1982.

Metropolitan Region Scheme.

Notice of Amendment.

Deletion of High School Site—Murdoch.

Amendment No. 616/33A; File No. 833-2-17-12.

1. In accordance with the provisions of section 33A of the Metropolitan Region Town Planning Scheme Act 1959-1982, The Metropolitan Region Planning Authority on 30 October, 1985 resolved to amend the Metropolitan Region Scheme as referred to in the First Schedule hereto.

2. Copies of the map that forms part of the Metropolitan Region Scheme which is being amended are available for public inspection free of charge, during ordinary business hours except on public holidays, at the places mentioned in the Second Schedule hereto.

3. Please note that any person who feels aggrieved by the Amendment may appeal against the Amendment to the Minister for Planning in the prescribed manner. Forms of Notice of Appeal are available at the places of public inspection.

4. The Notice of Appeal together with full particulars, in the form of a written submission of the grounds upon which the appeal is made, shall be lodged with the Minister for Planning and a copy served on The Metropolitan Region Planning Authority, 22 St George's Terrace, Perth on or before Friday, 24 January 1986.

R. E. PETERS,  
Acting Secretary,  
Metropolitan Region Planning Authority.

First Schedule.

Metropolitan Region Scheme Map Sheet Number 19 is amended by substituting the zones and reservations shown on Amending Map Sheet Number 19/28M, for those corresponding parts of Map Sheet Number 19.

The purpose of the Amendment is to transfer a former High School site in south Street, Murdoch from the Public Purposes Reservation to the Urban Zone to reflect intended land use.

The Amendment is depicted on Metropolitan Region Planning Authority Plan Number 4.0827.

Second Schedule.

Public Inspection:

1. Office of the Town Planning Department, 8th Floor, Oakleigh Building, 22 St George's Terrace, Perth, W.A. 6000.
2. Office of the Municipality of the Melville City Council, Almondbury Road, Ardross. W.A. 6153.
3. J. S. Battye Library, Alexander Library Building, Cultural Centre, Perth, W.A. 6000.

METROPOLITAN REGION TOWN PLANNING SCHEME ACT 1959-1982.

Metropolitan Region Scheme—Major Amendment.

Perth-Bunbury Route (Kwinana Freeway)—Yangebup Road to Thomas Road.

File. No. 809/2/23/10; Amendment No. 529/33.

1. It is hereby notified for public information that the amendment to the Metropolitan Region Scheme referred to in the Schedule hereto was laid before each House of Parliament for 12 sitting days in accordance with the provisions of section 33 of the Metropolitan Region Town Planning Scheme Act 1959-1982, and that no Notice of Motion to disallow the amendment was carried by either House during that period.

2. The amendment therefore has effect from and after 13 November 1985.

R. E. PETERS,  
Acting Secretary,

Metropolitan Region Planning Authority.

Schedule.

Metropolitan Region Scheme Map Sheets Numbered 24 and 28 are amended by substituting the Controlled Access Highway Reservation as shown on Amendment Map Sheets Numbered 24/19M and 28/5M.

The amendment is depicted on MRPA Plan No. 2.0435/1 and in more detail on Plans Numbered 1.1762 and 1.1763/2.

METROPOLITAN REGION TOWN PLANNING SCHEME ACT 1959-1982.

Metropolitan Region Scheme—Major Amendment.

West Coast Highway Marmion Avenue Link.

Amendment No. 560/33; File No. 809-2-20-4.

1. It is hereby notified for public information that the Amendment to the Metropolitan Region Scheme referred to in the Schedule hereto was laid before each House of Parliament for 12 sitting days in accordance with the provisions of section 33 of the Metropolitan Region Town Planning Scheme Act 1959-1982, and that no Notice of Motion to disallow the amendment was carried by either House during that period.

2. The amendment therefore has effect from and after 13 November 1985.

R. E. PETERS,  
Acting Secretary,

Metropolitan Region Planning Authority.

Schedule.

Metropolitan Region Scheme Sheet Number 15 is amended by substituting the zones and reservations as shown on Amendment Map Sheet Number 15/24M.

The Amendment is depicted on MRPA Plan No. 4.0783/2 and in more detail on Plan No. 0.0390/2.

TOWN OF GERALDTON.  
STATEMENT OF RECEIPTS AND PAYMENTS FOR  
YEAR ENDED 30 JUNE 1985.

Receipts.	
	\$
Rates .....	2 165 719
Licences .....	29 404
Statutory Road Grant .....	619 000
Tax Sharing Grant .....	730 873
Unemployment Grants .....	186 862
Other Grants and Subsidies .....	258 141
Income from Property .....	115 832
Self Supporting Loan Repayments .....	472 505
Infant Health .....	8 727
Sanitation Charges .....	348 875
Fines and Penalties .....	27 427
Contribution to Works .....	124 024
Commission and Interest .....	260 059
Private Works .....	81 632
Queens Park Theatre .....	410 027
Other Receipts .....	68 710
Transfers from other Funds .....	157 146
Surplus Balance 1 July 1984 .....	236 099
	\$6 301 062

Payments	
	\$
Administration:	
Staff .....	384 358
Members .....	37 334
Debt Service .....	968 258
Road Construction and Maintenance .....	1 252 318
Parks and Reserves Construction and Maintenance .....	749 013
Buildings Construction and Equipment .....	290 701
Town Planning .....	59 565
Bushfire Control .....	18 233
Health Services .....	78 445
Sanitation Services .....	330 530
Ranger Services .....	27 027
Building Control .....	59 241
Library .....	123 762
Aquatic .....	84 838
Public Works Overheads Unallocated .....	8 187
Materials Overallocated .....	Cr 3 401
Plant, Machinery and Tools .....	138 031
Town Promotion and Tourism .....	42 117
Donations and Grants .....	76 107
Art Gallery .....	29 715
Play Centre Expenses .....	1 303
Family Day Care .....	102 899
Queens Park Theatre .....	578 117
Transfers to Other Funds .....	435 850
Other Payments .....	119 616
Balance c/f .....	308 898
	\$6 301 062

BALANCE SHEET AS AT 30 JUNE 1985.

Assets.	
	\$
Current Assets .....	1 736 666
Non Current Assets .....	1 867 985
Deferred Assets .....	2 726 245
Fixed Assets .....	8 636 210
	\$14 967 106
Liabilities.	
	\$
Current Liabilities .....	214 560
Deferred Liabilities .....	5 041 148
Non Current Liabilities .....	971 244
Accumulation Account Surplus .....	8 740 154
	\$14 967 106

We hereby certify that the particulars above are correct.

P. G. COOPER,

Mayor.

G. K. SIMPSON,

Town Clerk.

Auditor's Certificate.

We have examined the books of account, vouchers and documents of the Town of Geraldton for the twelve months ended 30 June 1985 and subject to our separate report, we certify that in our opinion the Statement referred to above is correct.

C. H. JOHNSTON, A.A.S.A.,

N. J. WATSON, F.C.A.,

Auditors.

SHIRE OF HALL'S CREEK.

STATEMENT OF RECEIPTS AND PAYMENTS FOR YEAR ENDED 30 JUNE 1985.

Receipts.	
	\$
Rates and Ex Gratia .....	158 019.59
Licences .....	414.50
Government Grants .....	791 445.71
Income From Property .....	67 852.78
Sanitation Charges .....	29 673.85
Cemetery Receipts .....	13 907.30
Contributions to Works .....	1 451.67
Sale of Assets .....	21 400.00
Sale of Materials .....	2 273.35
Other Fees .....	651.10
All Other Revenue .....	84 845.00
	\$1 171 934.85

Payments.	
	\$
Administration—Staff .....	70 193.83
Administration—Members .....	10 018.65
Debt Service .....	136 566.87
Public Works and Services .....	624 144.83
Building Construction and Equipment .....	66 082.14
Building Maintenance .....	103 883.50
Town Planning .....	180.46
Health Services .....	11 421.00
Sanitation Services .....	21 022.59
Fire Control .....	3 992.30
Building Control .....	2 498.75
Dog Control .....	772.35
General Control—Ranger .....	1 710.43
Cemetery Expenditure .....	13 943.82
Public Works Overheads (Under Allocated) .....	825.76
Plant Purchases .....	12 197.03
Operation Costs (Over Allocated) .....	Cr. 34 711.43
Materials .....	4 525.90
Donations and Grants .....	1 563.45
Other Works and Services .....	15 198.29
Transfers to Reserve Funds .....	104 091.62
	<u>\$1 170 122.14</u>

## SUMMARY.

	\$
Credit Balance as at 1 July 1984 .....	289 165.02
Receipts as per Statement .....	1 171 934.85
	1 461 099.87
Payments as per Statement .....	1 170 122.14
	Cr. \$290 977.73

## BALANCE SHEET AS AT 30 JUNE 1985.

Assets.	
	\$
Current Assets .....	491 945.15
Non Current Assets .....	13 665.73
Deferred Assets .....	345 202.96
Reserve Funds Contra .....	345 202.96
Fixed Assets .....	979 188.36
	<u>\$2 175 205.16</u>

## Liabilities.

	\$
Current Liabilities .....	2 925.15
Non Current Liabilities .....	354 196.55
Deferred Liabilities .....	409 318.46
	<u>\$766 440.16</u>

## SUMMARY.

	\$
Total Assets .....	2 175 205.16
Total Liabilities .....	766 440.16
	<u>\$1 408 765.00</u>

We certify that the figures and particulars above are correct.

D. E. DIXON,  
President.  
  
A. SUMMERS,  
Shire Clerk.

1. The accounts of the Shire of Hall's Creek are prepared on the basis of historical cost. In preparing its balance sheet it is not the policy of the Shire to:
  - (a) calculate depreciation to write off the cost of each fixed asset over its estimated useful life; and
  - (b) recognise all liabilities which exist at balance date.
2. The policy at (a) complies with the requirements of the Local Government Act and the Accounting Directions, although it is not in accordance with generally accepted accounting standards.
3. The policy at (b) does not comply with the Local Government Act, which requires an annual statement showing the assets and liabilities of the Council, nor does it comply with generally accepted accounting standards, although it is consistent with previous years.
4. Moneys paid after 30 June 1985 have been recognised as payments in the receipts and payments account at 30 June 1985. Creditors owing at 30 June 1985, which should have been brought to account in the Municipal Adjustment Account and the Balance Sheet, have been brought to account by the issue of a cheque payable to the Shire. This cheque has been subsequently banked to the Municipal Account in July 1985.
5. The effect of the items referred to in paragraph 4 on the financial statements of the Municipal Fund at 30 June 1985, is to overstate payments for the year by \$38 368, and on the balance sheet to understate the bank balance and total liabilities by the same amount. The balance of the Municipal Accumulation Account would remain unchanged.
6. I have, with the assistance of my staff, audited the books of the Shire of Hall's Creek for the year ended 30 June 1985. In my opinion, the balance sheet, statement of receipts and payments, adjustment account and municipal accumulation account are in agreement with the books and records of the Shire, and subject to my comments in paragraphs 3 to 5, are prepared on a basis consistent with the Local Government Act and the Accounting Directions.

R. G. HOWARD,  
Horwath and Horwath,  
Chartered Accountants.

## SHIRE OF PERENJORI.

STATEMENT OF RECEIPTS AND PAYMENTS FOR  
THE YEAR ENDED 30 JUNE 1985.

Receipts.	
	\$
Rates .....	460 925
Licences .....	206
Government Grants .....	545 067
Income from Property .....	106 993
Health Services .....	3 962
Water Supplies .....	577
Cemetery .....	361
Traffic Control .....	5 688
All Other Revenue .....	270 593
Loan Fund Advance Acc .....	100 989
	<u>\$1 495 361</u>

## Payments.

Payments.	
	\$
Administration:	
Staff .....	134 868
Members .....	13 750
Debt Service .....	289 455
Water Supplies .....	932
Health Services .....	34 683
Public Works and Services .....	566 052
Building Construction and Equipment .....	58 044
Dog Control .....	111
Building Maintenance .....	89 326
Vermin Services .....	2 155
Noxious Weed Control .....	5 685
Bush Fire Control .....	2 429
Cemetery .....	561
Public Works Overhead .....	5 345
Plant Machinery and Tools .....	48 528
Plant Operation Costs .....	Cr. 29 324
Materials Purchased .....	2 484
Drums and Pallets .....	76
Donations .....	3 666
Traffic Control .....	4 322
Other Payments .....	205 282
Transfers .....	27 000
	<u>\$1 465 430</u>

## SUMMARY.

	\$
Balance as at 1 July 1984 .....	Cr. 5 584
Receipts as per Statement .....	1 495 361
	1 500 945
Payments as per Statement .....	1 465 430
Balance as at 30 June 1985 .....	Cr. \$35 515

## BALANCE SHEET AS AT 30 JUNE 1985.

Assets.	
	\$
Current Assets .....	73 250
Non Current Assets .....	192 563
Deferred Assets .....	230 276
Reserve Fund Contra .....	80 242
Fixed Assets .....	1 551 901
Town Planning .....	2 284
	<u>\$2 130 516</u>

## Liabilities.

	\$
Current Liabilities .....	29 802
Non Current Liabilities .....	149 943
Deferred Liabilities .....	1 070 556
	<u>\$1 250 301</u>

## SUMMARY.

	\$
Total Assets .....	2 130 516
Total Liabilities .....	1 250 301
Municipal Account Surplus .....	<u>\$880 215</u>

We hereby certify that the above figures are correct.

R. M. SYME,  
President.

J. M. READ,  
Shire Clerk.

Audit report for the year ended 30 June 1985.

I have with the assistance of my staff audited the Shire of Perenjori for the year ended 30 June 1985 in accordance with Australian Auditing Standards.

In my opinion, the balance sheet, statement of receipts and payments, adjustment account and municipal accumulation account are prepared on a basis consistent with the Local Government Act Accounting Directions, and are in agreement with the books and records of the Shire.

G. F. BRAYSHAW-PARTNER,  
Bentley & Co.,  
Chartered Accountants.

## SHIRE OF PLANTAGENET.

STATEMENT OF RECEIPTS AND PAYMENTS FOR  
THE YEAR ENDED 30 JUNE 1985.

Receipts.	
	\$
Rates .....	497 570.21
Payments in Lieu of Rates .....	1 820.00
Licences .....	207 555.85
Government Grants and Recoups .....	811 481.87
Statutory Road Grants .....	218 930.00
Income from Property .....	107 830.95
Sanitation Charges .....	26 459.94
Fines and Penalties .....	295.00
Cemetery Receipts .....	1 764.00
Vermin Receipts .....	491.50
Traffic Act—Other Fees .....	4 212.00
Meat Inspections .....	32 674.40
Contribution to Works .....	26 126.52
Govt. Cont. to Loan Liability .....	18 969.38
Sale of Assets .....	74 509.60
Interest on Investments .....	-1 701.76
All Other Receipts .....	7 854.02
South Mount Barker Football Club—Loan Repayment .....	4 339.80
	\$2 094 386.60
Payments.	
	\$
Administration:	
Staff .....	171 630.83
Members .....	26 666.50
Debt Service .....	117 381.58
Public Works and Services	
Roads and Drainage .....	781 276.93
Street Lighting .....	11 193.30
Signposting .....	2 367.88
Parks, Gardens and Recreation .....	53 426.14
Miscellaneous Works .....	5 186.10
Buildings:	
Construction and Equipment .....	73 968.76
Maintenance .....	160 742.29
Town Planning .....	1 675.30
Health Services .....	51 271.36
Sanitation .....	26 697.30
Vermin Services .....	344.34
Bushfire Control .....	8 292.26
Traffic Control .....	5 387.40
Building Control .....	6 488.00
Cemeteries .....	2 530.10
Plant and Tools Purchased .....	231 268.53
Plant Operation Costs (Unallocated) .....	2 934.85
Materials (Overallocated) .....	1 847.00
Main Roads Trust A/C .....	165 563.25
Transfer Fees Remitted .....	3 040.00
Donations and Grants .....	11 468.50
Transfer to Other Funds .....	5 000.00
Animal Control .....	4 206.91
All Other Expenditure .....	121 401.45
	\$2 049 562.86

## SUMMARY.

	\$	\$
Credit Balance 1/7/84 .....	100 353.22	
Receipts as per Statement .....	2 094 386.60	2 194 739.82
Payments as per Statement .....		2 049 562.86
Credit Balance @ 30/6/85 .....		\$145 176.96

## BALANCE SHEET AS AT 30 JUNE 1985.

Assets.	
	\$
Current Assets .....	174 811.75
Non Current Assets .....	74 033.78
Deferred Assets .....	187 750.69
Fixed Assets, Less Depreciation .....	2 654 786.86
Trading Undertaking Shares—Mt Barker Co-operative .....	20.00
	\$3 091 403.08
Liabilities.	
	\$
Current Liabilities .....	21 058.37
Non Current Liabilities .....	74 033.78
Deferred Liabilities .....	535 218.93
	\$630 311.08

## SUMMARY.

	\$
Total Assets .....	3 091 403.08
Total Liabilities .....	630 311.08
Municipal Accumulation Account (Surplus) .....	\$2 461 092.00

We hereby certify that the figures and particulars above are correct.

H. W. R. ARNOLD,  
President.  
C. E. NICHOLLS,  
Shire Clerk.

I have examined the accounts of the Shire of Plantagenet for the financial year ended 30 June 1985. The accounts are in order and properly kept in accordance with provisions of the Local Government Act and the accounting directions.

The Balance Sheet and related financial reports for the year ended 30 June 1985, are, in my opinion, prepared in a manner which is in substantial compliance with the Local Government Act Accounting Directions and reflect a true and fair view of the affairs of the Shire.

M. J. BREMAN,  
Local Government Auditor.

## CITY OF FREMANTLE.

TAKE notice that you, Edward Stephen Hughes the owner of land known as Lot 1412, No. 30 Watkins Street, White Gum Valley within the City of Fremantle is hereby ordered forthwith to clear such land of undergrowth and rubbish.

DONALD HOWELL,  
Acting Senior Health Surveyor.

## HEALTH ACT 1911.

## Shire of Brookton.

IN accordance with the provisions of section 57 of the Health Act 1911, the Shire of Brookton hereby gives notice that application, general plan and description have been forwarded to the Commissioner of Public Health for approval to construct an extension to the Effluent Disposal Scheme and associated works within the portion of the Brookton Townsite.

Copy of the general plan and description is available for inspection during normal office hours, at the office of the Council, Brookton.

Dated this 22nd day of November, 1985.

S. R. McKAY,  
Shire Clerk.

## SHIRE OF KENT.

IT is hereby advised for public information that Mr Jeffrey Stewart Gale has been appointed Acting Shire Clerk for the period 25 November 1985 to 10 January 1986 inclusive during the absence of the Shire Clerk on annual leave.

B. L. SPRAGG,  
Shire Clerk.

## SHIRE OF MULLEWA.

## Ranger.

IT is hereby notified that Mr. Douglas Comeagain has been appointed to the following positions with the Shire of Mullewa:—

- (a) Ranger authorized to exercise powers in accordance with the provisions of the Local Government Act.
- (b) An authorized Person to exercise powers in accordance with the provisions of the Dog Act.
- (c) An Authorized Person in accordance with the provisions of section 665B of the Local Government Act.
- (d) A Poundkeeper in accordance with the provisions of section 450 of the Local Government Act.

The appointment to take effect as from 14 November 1985.

T. J. HARKEN,  
Shire Clerk.

## SHIRE OF TAMMIN.

IT is hereby notified for Public information that the following persons have been appointed "Authorised Persons" for the purposes of section 29 of the Dog Act 1976-1977:—

Bullock, Philip Dean.  
Bullock, Glenn Steven.  
Master, Bruce Andrew.  
Applegate, Thomas William.  
Crawford, Kevin James.  
Corley, Brian Lenard.  
Foxon, Rodney Victor.  
Hewett, Dennis Warren.  
Tonkin, Ralph George.

Dated this 15th day of November, 1985.

R. G. TONKIN,  
Shire Clerk.

## LOCAL GOVERNMENT ACT 1960.

City of Belmont.

Notice of Intention to Borrow.

Proposed Loan (No. 141) of \$120 000.

PURSUANT to section 610 of the Local Government Act 1960, the City of Belmont hereby gives notice that it proposes to borrow \$120 000 by a single debenture on the following terms and for the following purpose. For a period of ten (10) years, repayable in twenty (20) equal half yearly instalments of principal and interest, at the office of the Council, 215 Wright Street, Cloverdale. Purpose: Completion of the development of land bounded by Keane Street, Abernethy Road, Robinson Avenue and Scott Street.

The schedule required by section 609 of the Local Government Act for the above loan is available for inspection at the Office of Council, during normal business hours for a period of thirty-five (35) days after publication of this notice.

F. W. RAE,

Mayor.

E. D. F. BURTON,

Town Clerk.

## LOCAL GOVERNMENT ACT 1960.

City of Wanneroo.

Notice of Intention to Borrow.

Proposed Loan (No. 248) of \$200 000.

PURSUANT to section 610 of the Local Government Act 1960, the Wanneroo City Council hereby gives notice that it proposes to borrow money by the sale of debentures for the following purposes:

	\$
Street Lighting	168 000
Ocean Ridge Boat Harbour Meters	20 000
Drainage—Harford Way	10 000
Building Construction—Yanchep/Two Rocks Recreation Centre Kitchen Modifications	2 000
	\$200 000

The loan for a period of 7 years will be repayable at the office of the City of Wanneroo, by 14 half-yearly instalments of principal and interest.

Plans, specifications and estimates of costs as required by Section 609 of the Act are available for inspection at the office of the Council during business hours for thirty-five (35) days from publication of this notice.

Dated this 22nd day of November 1985.

N. TRANDOS,

Mayor.

R. F. COFFEY,

Town Clerk.

## LOCAL GOVERNMENT ACT 1960.

City of Wanneroo.

Notice of Intention to Borrow.

Proposed Loan (No. 249) of \$125 000.

PURSUANT to section 610 of the Local Government Act 1960, the Wanneroo City Council hereby gives notice that it proposes to borrow money by the sale of debentures for the following purposes:

	\$
Community Employment Programme Cycleways—	
Various Locations.....	100 000
Roadworks—	
Coolibah Drive Underpass.....	5 000
Drainage—	
Hazelbury Avenue .....	13 200
Butterworth Avenue.....	4 800
Building Renovations Whitford and Ocean Ridge Recreation Centres.....	2 000
	\$125 000

The loan for a period of 9 years will be repayable at the office of the City of Wanneroo, by 18 half-yearly instalments of principal and interest.

Plans, specifications and estimates of costs as required by Section 609 of the Act are available for inspection at the office of the Council during business hours for thirty-five (35) days from publication of this notice.

Dated this 22nd day of November 1985.

N. TRANDOS,

Mayor.

R. F. COFFEY,

Town Clerk.

## LOCAL GOVERNMENT ACT 1960.

City of Wanneroo.

Notice of Intention to Borrow.

Proposed Loan (No. 250) of \$200 000.

PURSUANT to section 610 of the Local Government Act 1960, the Wanneroo City Council hereby gives notice that it proposes to borrow money by the sale of debentures for the following purposes:

	\$
Footpaths—Various Locations.....	113 950
Other Recreation and Sport— Kingsley/Woodvale Tennis Courts.....	68 000
Drainage—Part Kempenfeldt Avenue.....	15 900
Building Construction—Girrawheen Rec- reation Centre Storage.....	2 150
	\$200 000

The loan for a period of 10 years will be repayable at the office of the City of Wanneroo, by 20 half-yearly instalments of principal and interest.

Plans, specifications and estimates of costs as required by Section 609 of the Act are available for inspection at the office of the Council during business hours for thirty-five (35) days from publication of this notice.

Dated this 22nd day of November, 1985.

N. TRANDOS,

Mayor.

R. F. COFFEY,

Town Clerk.

## CORRIGENDUM.

## LOCAL GOVERNMENT ACT 1960.

Shire of Busselton.

Notice of Intention to Borrow.

THE term of the Loan No. 152 shown in the statement published on page 3577 of the *Government Gazette* dated 13 September 1985 should read 10 years not 15 years as shown therein.

T. B. HOUSE,

President.

B. N. CAMERON,

Shire Clerk.

## LOCAL GOVERNMENT ACT 1960.

Shire of Katanning.

Notice of Intention to Borrow.

Proposed Loan (No. 112) of \$3 000.

PURSUANT to section 610 of the Local Government Act 1960 the Shire of Katanning hereby gives notice that it proposes to borrow money, by the sale of a debenture, repayable at the office of the lender, by equal half-yearly instalments of principal and interest. Loan 112 \$3 000—2-year term—Self Supporting Loan for the Katanning Speedway Club.

Plans, specifications and estimates as required by section 609 of the Act are available for inspection at the office of the Council during normal office hours for a period of thirty-five (35) days after publication of this notice.

Dated this 18th day of September, 1985.

G. R. BEECK,

President.

T. S. RULAND,

Shire Clerk.

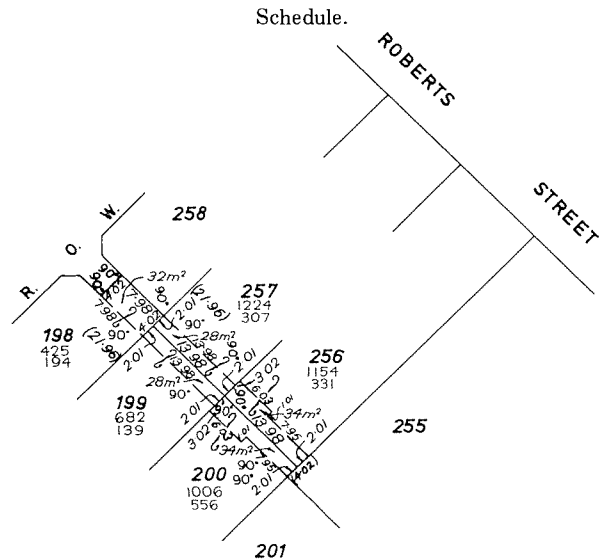


LOCAL GOVERNMENT ACT 1960.  
 Shire of Kojonup.  
 Notice of Intention to Borrow.  
 Proposed Loan (No. 111) of \$35 000.

PURSUANT to section 610 of the Local Government Act 1960 the Shire of Kojonup hereby gives notice that it proposes to borrow by sale of debentures on the following terms and for the following purpose: Terms—Loan to be for a term of 15 years at ruling Treasury rates repayable at the Office of the Council in thirty half-yearly instalments of principal and interest. Purpose: Construction of a water-bound gravel Air-strip.

Plans, specifications and estimates of costs as required by section 609 of the Local Government Act are open for inspection at the office of the Council during normal office hours for a period of thirty-five days after publication of this notice.

Dated this 19th day of September, 1985.  
 R. H. SEXTON, President.  
 P. DURTANOVICH, Shire Clerk.



COMPILED FROM PLAN 2683(2)

LOCAL GOVERNMENT ACT 19860-1980.  
 Shire of Yilgarn.  
 Notice of Intention to Borrow.  
 Proposed Loan (No. 76A) of \$10 000.

PURSUANT to section 610 of the Local Government Act 1960-1980, the Yilgarn Shire Council hereby gives notice that it proposes to borrow money by the sale of a debenture of debentures on the following terms and for the following purpose: \$10 000 for a period of 5 years, repayable at the Office of the Council, Southern Cross by 10 equal half-yearly instalments of principal only. Purpose: For the erection of a Frail Aged Hostel in Southern Cross for the Yilgarn Homes for the Aged Inc.

Plans and Specifications can be inspected by ratepayers as provided by section 609 of the Act, at the Offices of the Shire Council in Southern Cross during office hours, for a period of 35 days after the publication of this notice.

An undertaking has been given to meet the annual commitment of this Loan and it is interest free.

Dated this 4th day of November, 1985.  
 J. H. PANIZZA, President.  
 R. W. MANGINI, Shire Clerk.

LOCAL GOVERNMENT ACT 1960.  
 City of Bayswater.  
 Closure of Private Street.

Department of Local Government,  
 Perth, 24 September 1985.

LG: BW 4-13E.

IT is hereby notified for public information that His Excellency the Governor has approved under the provisions of section 297A of the Local Government Act 1960, the resolution passed by the City of Bayswater that portion of the private street which is described as portion of Swan Location V and being portion of the land in Certificate of Title Volume 1613 Folio 616 be closed and the land contained therein be amalgamated with adjoining lot 1, corner of Garratt Road and Guildford Road and adjoining lot 358 Garratt Road, Bayswater, as shown in the Schedule hereunder.

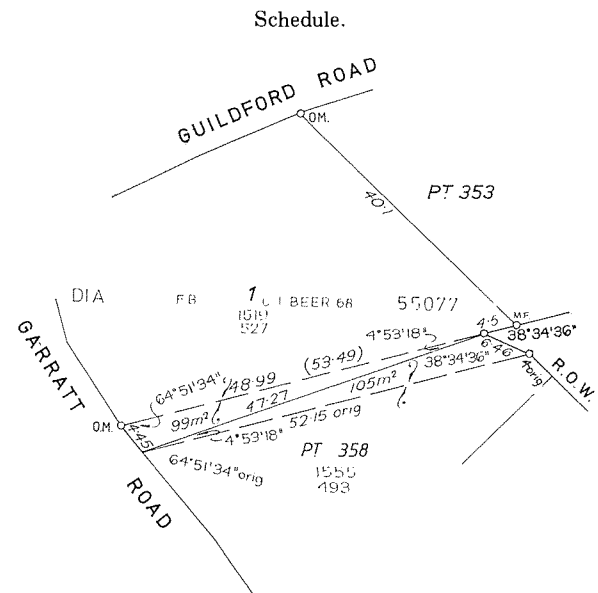
M. C. WOOD,  
 Secretary for Local Government.

LOCAL GOVERNMENT ACT 1960.  
 City of Bayswater.  
 Closure of Private Street.  
 Department of Local Government,  
 Perth, 24 September 1985.

LG: BW 4-13D.

IT is hereby notified for public information that His Excellency the Governor has approved under the provisions of section 297A of the Local Government Act 1960, the resolution passed by the City of Bayswater that portion of the private street which is described as portion of Swan Location V and being portion of the land in Certificate of Title Volume 1613 Folio 616 be closed and the land contained therein be amalgamated with adjoining Lots 198-200 (inclusive) Milne Street and Lots 256-257 (inclusive) Roberts Street, Bayswater, as shown in the Schedule hereunder.

M. C. WOOD,  
 Secretary for Local Government.



## LOCAL GOVERNMENT ACT 1960.

Town of Narrogin.

Closure of Private Street.

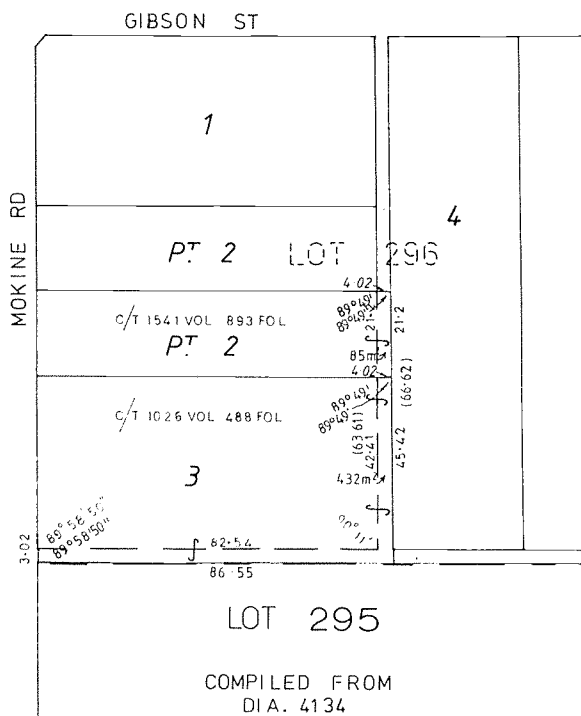
Department of Local Government,  
Perth, 10 September 1985.

IT is hereby notified for public information that His Excellency the Governor has approved under the provisions of section 297A of the Local Government Act 1960, the resolution passed by the Town of Narrogin that portion of the private street which is described as being portion of Narrogin Town Lot 296 on Diagram 4134 and being part of the land contained in Certificate of Title Volume 352 Folio 102 be closed and the land contained therein be amalgamated with part of Lot 2 and Lot 3 Mokine Road, Narrogin.

M. C. WOOD,  
Secretary for Local Government.

## Schedule.

LIMITED IN DEPTH TO  
609.6 METRES



## FACTORIES AND SHOPS ACT 1963.

## NOTICE.

(Section 92)

I, PETER M'CALLUM DOWDING, Minister for Industrial Relations, acting under the provisions of section 92 (9) of the Factories and Shops Act 1963, do hereby vary the Notice published in the *Government Gazette* on Thursday, 25 July 1985 by deleting the name of the shop listed in that Notice in respect of the dates mentioned under the Zone and Roster specified in the First Schedule to this Notice, and by adding to that Notice the name of the shop and the Zone and Roster specified in the Second Schedule of this notice.

Dated this 18th day of November, 1985.

P. M'C. DOWDING,  
Minister for Industrial Relations.

## First Schedule.

## SHOPS IN ZONE No. 1—CITY OF PERTH ZONE.

(iii) 10.00 p.m. to 7.00 a.m. Roster.

1st to 31st December, 1985  
1st to 30th April, 1986

Black and White Taxis, Corner Beaufort and Bulwer  
Streets, Perth.

1st to 28th February, 1986

1st to 30th June, 1986

Caltex Beaufort Bridge, Corner Beaufort and Aberdeen  
Streets, Perth.

1st to 30th May, 1986

Caltex Mill Street, Corner Mill Street and Mounts Bay  
Road, Perth.

## SHOPS IN ZONE No. 2—MOUNT LAWLEY ZONE.

(iii) 10.00 p.m. to 7.00 a.m. Roster.

1st to 31st March, 1986

Green and Gold Taxis, 24 Edward Street, East Perth.

## SHOPS IN ZONE No. 6—FREMANTLE ZONE.

(iii) 10.00 p.m. to 7.00 a.m. Roster.

1st October 1985 to 30th June 1986

BP Fremantle, Elder Place, Fremantle.

## SHOPS IN ZONE No. 8—WEMBLEY ZONE.

(ii) WEEKEND ROSTER.

Saturday 1.00 p.m. to 10.00 p.m.

Sunday 7.00 a.m. to 10.00 p.m.

28th and 29th December 1985

22nd and 23rd March 1986

Solo Shenton Park, Corner Nicholson Road and Rail-  
way Avenue, Subiaco.

## Second Schedule.

## SHOPS IN ZONE No. 1—CITY OF PERTH ZONE.

(iii) 10.00 p.m. to 7.00 a.m. Roster.

1st to 31st December 1985

1st to 31st March 1986

1st to 30th June 1986

Caltex Merlin, Terrace Road, Perth.

1st to 30th April, 1986

Caltex Mill Street, Corner Mill Street and Mounts Bay  
Road, Perth.

## SHOPS IN ZONE No. 2—MOUNT LAWLEY ZONE.

(iii) 10.00 p.m. to 7.00 a.m. Roster.

1st to 28th February 1986

1st to 31st May 1986

Green and Gold Taxis, 24 Edward Street, East Perth.

## SHOPS IN ZONE No. 6—FREMANTLE ZONE.

1st to 31st December 1985

1st to 28th February 1986

1st to 30th April 1986

1st to 30th June 1986

BP Fremantle, Elder Place, Fremantle.

1st to 31st January 1986

1st to 31st March 1986

1st to 31st May 1986

BP Eastport, 228 Canning Highway, East Fremantle.

## SHOPS IN ZONE No. 8—WEMBLEY ZONE.

(ii) WEEKEND ROSTER.

Saturday 1.00 p.m. to 10.00 p.m.

Sunday 7.00 a.m. to 10.00 p.m.

18th and 19th January 1986

Solo Shenton Park, Cnr. Nicholson Road and Railway  
Avenue, Subiaco.

## BUILDERS' REGISTRATION ACT 1939.

## Determination.

MADE by the Minister under section 22(3).

I, PETER M'CALLUM DOWDING, Minister for Consumer Affairs, being the Minister for the time being administering the Builders' Registration Act 1939, acting under section 22(3) of that Act hereby determine that the fee paid to the Board on or before the first day of February in each year by every registered builder or journeyman builder shall be in relation to—

- (a) individual registration.....\$105  
 (b) partnership registration.....\$170  
 (c) company registration.....\$265

Dated this 18th day of November, 1985.

P. M'C. DOWDING,  
 Minister for Consumer Affairs.

municipal districts, within the meaning of the Local Government Act, as amended, of the Shires, Towns and Cities specified in the Schedule below shall be destroyed by you by the following methods:

1. Effective grubbing and/or cultivation of all plants, or
2. Spraying all plants with the recommended dose of a herbicide registered for this purpose, in accordance with the requirements of the Agriculture and Related Resources Protection (Spraying Restrictions) Regulations 1979-1982.

You are required to commence the requirement of this Notice on or before 1 January 1986, and to complete the requirements of this Notice on or before 31 January 1986.

N. J. HALSE,  
 Chairman,  
 Agriculture Protection Board.

19 November 1985.

## BEE INDUSTRY COMPENSATION ACT 1953-1980.

Department of Agriculture,  
 South Perth, 15 November 1985.

Agric. 511/82.

I, the undersigned Minister for Agriculture, being the Minister charged with the administration of the Bee Industry Compensation Act 1953-1980, acting in the exercise of power in this behalf conferred on me by section 4(2) of the said Act, do hereby appoint Alan James Fewster of Muchea a member of the Beekeepers' Compensation Fund Committee, representing beekeepers and Trevor Lawrence Martin of Muchea to be his deputy, for a period of three years commencing on 1 January, 1986.

Dated this 15th day of November, 1985.

H. D. EVANS,  
 Minister for Agriculture.

## Schedule.

Municipal Districts of Bridgetown-Greenbushes,  
 Donnybrook-Balingup, Manjimup and Nannup.

## COLLEGES ACT 1978-1980.

Office of Minister for Education,  
 Perth, 22 November 1985.

IT is hereby notified for general information that His Excellency the Governor in accordance with the provisions of section 13(1)(a) of the Colleges Act 1978-1980 has approved of the appointment of Mr. Roger Stephen Windsor of 1 Wodgina Street, Port Hedland as a member of the Hedland College Council for a term expiring on 5 August 1987.

R. J. PEARCE,  
 Hon. Minister for Education.

## AGRICULTURE AND RELATED RESOURCES PROTECTION ACT 1976-1983.

## Notice.

Directing Destruction of the Declared Plant *Blackberry* (*Rubus fruticosus agg.*)

To: All Occupiers and Owners of Private Land Situated in the Shires and Towns shown on the Schedule below.

THE Agriculture Protection Board, pursuant to the provisions of section 50 of the Agriculture and Related Resources Protection Act 1976-1983, hereby directs that the declared plant Blackberry (*Rubus fruticosus agg.*) present on private land owned or occupied by you, situated within the

## COLLEGES ACT 1978-1980.

Office of Minister for Education,  
 Perth, 22 November 1985.

IT is hereby notified for general information that His Excellency the Governor in Executive Council has in accordance with the provisions of section 13(1)(a) of the Colleges Act 1978-1980, approved of the appointment of Mr John Emery of 67 Jacaranda Place, Wickham as a member of the Karratha College Council for a term expiring on 1 July 1988.

R. J. PEARCE,  
 Hon. Minister for Education.

## BUILDING MANAGEMENT AUTHORITY

Tenders, closing at West Perth, at 2.30 p.m. on the dates mentioned hereunder, are invited for the following projects.

Tenders are to be addressed to:—

The Minister for Works,  
 C/- Contract Office,  
 Dumas House,  
 2 Havelock Street,  
 West Perth, Western Australia 6005.

and are to be endorsed as being a tender for the relevant project.

The highest, lowest, or any tender will not necessarily be accepted.

Contract No.	Project	Closing Date	Tender Documents now available at
24253.....	Graylands Hospital—New Manning Ward/Admissions and Assessment Ward—Mechanical Services Nominated Sub Contract	26/11/85	B.M.A., West Perth
24259.....	South Hedland Legal Aid Commission—Regional Office—Erection	26/11/85	B.M.A., West Perth B.M.A., South Hedland
24260.....	Beldon Primary School—Dental Therapy Unit and 2 Classrooms	26/11/85	B.M.A., West Perth
24203.....	Kalgoorlie Regional Hospital—Stages 3B and 4 Redevelopment (Selected Tenderers Only) Deposit on Documents \$400	26/11/85 (extended)	B.M.A., West Perth B.M.A., Kalgoorlie
24247.....	Dumas House, West Perth—Asbestos Management Contract—Phase 1.	3/12/85 (extended)	B.M.A., West Perth

BUILDING MANAGEMENT AUTHORITY—*continued.*

Contract No.	Project	Closing Date	Tender Documents now available at
24254.....	Churchlands Senior High School—Music Facility .....	26/11/85 (extended)	B.M.A., West Perth
24261.....	Bentley Hospital—Fire Protection—Stage I.....	10/12/85	B.M.A., West Perth
24262.....	Department of Agriculture South Perth—New Entomology Quarantine Glasshouse	10/12/85	B.M.A., West Perth
24263.....	Pinjarra Hospital—Repairs and Renovations—Stage 2 .....	17/12/85	B.M.A., West Perth
24264.....	Carnarvon Senior High School—Air Conditioning of Existing Library	17/12/85	B.M.A., Bunbury B.M.A., West Perth B.M.A., Carnarvon B.M.A., Geraldton B.M.A., West Perth
24265.....	Metropolitan Prison Complex Canning Vale—Remand Unit—Alterations and Additions—Electrical Installation Nominated Sub Contract	17/12/85	B.M.A., West Perth
24266.....	Pinjarra Hospital—Repairs and Renovations—Stage 2—Mechanical Services Nominated Sub Contract	17/12/85	B.M.A., West Perth
24267.....	Department of Agriculture—South Perth—Entomology Quarantine Glass House—Mechanical Services Nominated Sub Contract	17/12/85	B.M.A., West Perth
24268.....	East Hamersley Primary School—Stage 2—Additions and Alterations	17/12/85	B.M.A., West Perth

## ACCEPTANCE OF TENDERS

Contract No.	Project	Contractor	Amount
24231.....	Adam Road Primary School, Bunbury—Alterations and additions to Library Resource Centre	A. M. & M. J. Robertson .....	\$ 56 347.00
24221.....	Government Printing Office (Wembley)—Essential power supply—electrical	A. C. Electrical Engineering Pty Ltd .....	88 946.00
24232.....	Withers Primary School, Bunbury—Covered assembly area	R. M. Prosser & Son .....	63 258.00

M. J. BEGENT,  
Executive Director,  
Building Management Authority.

## MARINE AND HARBOURS ACT 1981.

## Fremantle Fishing Boat Harbour.

Contract No.	Project	Closing Date	Tender Documents
E.006.....	Upgrading of Mews Road.....	26/11/85 1430 hours	Available from: Clerk in Charge Engineering Division Department of Marine and Harbours 1st Floor 6 Short Street Fremantle 6160 after 1400 on 18/11/85.

## STATE TENDER BOARD OF WESTERN AUSTRALIA

*Tenders for Government Supplies*

Date of Advertising	Schedule No.	Supplies Required	Date of Closing
1985			1985
Nov. 8.....	117A1985.....	Copper Tube (1 year period)—Various Government Departments .....	Nov. 28
Nov. 8.....	839A1985.....	Traffic Signal Lanterns M.R.D. Contract 87/85 (Recall)—M.R.D. ....	Nov. 28
Nov. 8.....	840A1985.....	Dressing and Instrument Sterilizer one (1) only—Health Department.....	Nov. 28
Nov. 8.....	850A1985.....	Rotary Screw Air Compressor package one (1) only—Westrail .....	Nov. 28
Nov. 8.....	851A1985.....	Hospital Grade Disinfectants and Antiseptics Additional item liquid handcleaner for use in Hospital wards and Public areas—Various Government Departments .....	Nov. 28
Nov. 15.....	852A1985.....	Stencils and Duplicating ink (1 year period)—Education Department and Government Stores Department.....	Dec. 5
Nov. 15.....	856A1985.....	Communicating Personal computers ten (10) only—Western Australian Technology Directorate.....	Dec. 5
Nov. 15.....	858A1985.....	Computer Facilities for Prisons Department .....	Dec. 12
Nov. 15.....	865A1985.....	Sleeper Bed Scarifier, Multigauge one (1) only—Westrail.....	Dec. 12

## STATE TENDER BOARD OF WESTERN AUSTRALIA—continued

## Tenders for Government Supplies—continued

Date of Advertising	Schedule No.	Supplies Required	Date of Closing
1985			
Nov. 22.....	873A1985.....	Cold Mix (1 700 tonne approx.) in Narrogin Division over 12 months—Main Roads Department.....	Dec. 5
Nov. 22.....	57A1985.....	Lamps Electric (1 year period)—various Government Departments .....	Dec. 12
Nov. 22.....	59A1985.....	Bags Polyethelene (low density) and sheets (1 year period)—various Government Departments.....	Dec. 12
Nov. 22.....	120A1985.....	Fans, Desks and Ceiling (one (1) year period)—various Government Departments.....	Dec. 12
Nov. 22.....	882A1985.....	Prefabricated Transportable Building—Agriculture Protection Board .....	Dec. 12
Nov. 22.....	121A1985.....	Electromedical Equipment for Hospitals (3 year period)—Health Department .....	Dec. 19
<i>Service</i>			
Nov. 22.....	872A1985.....	Helicopter Hire for Donkey control in the East Kimberley (50 hours approx)—Agriculture Protection Board.....	Dec. 12

## For Sale by Tender

Date of Advertising	Schedule No.	For Sale	Date of Closing
1985			
Nov. 8.....	841A1985.....	1981 Holden WB Utilities (XQL024, XQK492), 1978 Toyota FJ40 Hard Top SWB 4x4 (UQC900), 1981 Hilux RN46 4x4 Style Side Body (XQM689), 1980 Toyota FJ45 Land Cruiser (XQK874) at Mundaring Weir.....	Nov. 28
Nov. 8.....	842A1985.....	1979 Toyota FJ45 Landcruiser (XQI247), 1981 Toyota FJ45 Landcruiser (XQO209) and 1982 Mitsubishi L300 Express Wagons (XQO608, XQO980) at Mundaring Weir.....	Nov. 28
Nov. 8.....	843A1985.....	1983 Falcon Station Sedan (XQJ887), 1982 Falcon XE Sedan (XQJ845), 1982 Ford Laser Hatch (XQN248), 1982 Subaru Station Wagon 4x4 (XQJ057), 1980 Holden Gemini Van (XQK375) at Mundaring Weir .....	Nov. 28
Nov. 8.....	844A1985.....	1981 Toyota FJ45 1 tonne tray body (XQM699) at Exmouth .....	Nov. 28
Nov. 8.....	845A1985.....	1977 Massey Ferguson 135 Front End Loader (UQG320) at Manjimup .....	Nov. 28
Nov. 8.....	846A1985.....	Waste Heat Recovery Unit—Marshall Boiler at Nedlands.....	Nov. 28
Nov. 8.....	847A1985.....	1969 Ford 7454/N5 Tip Truck 4x2 (XQX039) at Kalbarri.....	Nov. 28
Nov. 8.....	848A1985.....	1984 Commodore VK Station Wagon (XQY682), 1982 Commodore VH Station Sedan (XQQ230) Commodore VH Sedans (XQO990, XQJ896, XQJ244) 1978 Toyota Coaster Bus (XQJ443) at Karratha.....	Nov. 28
Nov. 8.....	849A1985.....	1982 Ford Falcon Sedans (XQO799, 6KL321, XQH478), Ford F100 Style Side Utility (XQH277) Ford Falcon Utility (XQR437) at Karratha.....	Nov. 28
Nov. 15.....	853A1985.....	1983 Sigma GL Station Sedan (XQX565), 1981 Toyota FJ45 Landcruiser 4x4 Utility (XQL554), 1983 Commodore VH SL Sedans (XQQ991, XQQ999) at Wyndham.....	Dec. 5
Nov. 15.....	854A1985.....	1983 Gemini SL Sedan (MRD6800), 1983 Holden WB 1 Tonne Mechanics Van (MRD7101) at Carlisle .....	Dec. 5
Nov. 15.....	855A1985.....	Commodore VH Sedans (XQR020, XQS263), 1978 Toyota RB11 Coaster Bus (XQJ444), 1982 Commodore VH Station Wagons (XQR033, XQR025) at South Hedland .....	Dec. 5
Nov. 15.....	857A1985.....	1982 Holden WB 1 tonne tray back (XQQ974), 1978 Toyota RB11 Coast Bus (XQJ384), 1982 Commodore VH Sedan (XQQ969), 1980 Toyota Hilux RN46 4x4 Arkana Van (XQJ696) at Wyndham.....	Dec. 5
Nov. 15.....	859A1985.....	1982 Toyota Landcruiser (XQP489) 1983 Falcon Utility (XQH144) at Derby..	Dec. 5
Nov. 15.....	860A1985.....	1982 Commodore VH Sedan (MRD6417) at Carlisle.....	Dec. 5
Nov. 15.....	861A1985.....	1980 Holden Commodore VC Sedan (XQI885) at Broome .....	Dec. 5
Nov. 15.....	862A1985.....	1979 Holden HZ Utility (XQK331), 1981 Toyota Hilux 4x4 Utility (XQM667), 1978 Toyota FJ40 SWB Landcruiser (XQF062), 1978 Toyota FJ45 1 tonne Landcruiser (XQG103) at Manjimup .....	Dec. 5
Nov. 15.....	863A1985.....	1981 Toyota Landcruiser Diesel Station Wagon (XQL551) at Kununurra.....	Dec. 5
Nov. 15.....	864A1985.....	Pacific Sheepsfoot V121F Vibrating Roller (MRD727), Pannell Sheepsfoot 72T Vibrating Roller (MRD813) at Carlisle.....	Dec. 5
Nov. 22.....	866A1985.....	Bedford KHL 8 tonne cab chassis (MRD477); Leyland Receiver Albion (MRD529); Leyland Series Bx8 Boxer at Carlisle .....	Dec. 12
Nov. 22.....	867A1985.....	1983 Holden WB 1 tonne Ute (MRD7118); 1984 Holden WB 1 tonne Ute (MRD7152); 1984 Holden Rodeo Utility (MRD7512) at Carlisle .....	Dec. 12
Nov. 22.....	868A1985.....	MacDonalds 6/8 tonne NB6 Rollers (MRD 760, 761) and Bitumen Tanks (Ex Bitumen Sprayer) various sizes (MRD 477, 529, 492) at Carlisle .....	Dec. 12
Nov. 22.....	869A1985.....	1974 Skillings Hydraulic Log Debarker at Dwellingup.....	Dec. 12
Nov. 22.....	870A1985.....	1981 Toyota FJ45 1 tonne 4x4 Tray Body/s (XQM700, XQO061, XQY812) at Mundaring Weir.....	Dec. 12
Nov. 22.....	871A1985.....	1982 Ford F250 Light Flat Top Truck (MRD6424) at Kununurra .....	Dec. 12
Nov. 22.....	874A1985.....	MEDA II 7.76 m Vessel at Fremantle.....	Dec. 12
Nov. 22.....	875A1985.....	1981 Mitsubishi L200 Utility (XQL406); 1982 Toyota LN46R Hilux (4x4) Double Cab Pick-up (XQS136); 1982 Mitsubishi L200 Utility (XQO721) at Ludlow.....	Dec. 12

STATE TENDER BOARD OF WESTERN AUSTRALIA—*continued**For Sale by Tender—continued*

Date of Advertising	Schedule No.	For Sale	Date of Closing
1985			1985
Nov. 22.....	876A1985.....	1981 Toyota FJ45 Land Cruiser Tray Body (XQM699); 1983 Commodore SL Station Sedan (XQS855) at Exmouth .....	Dec. 12
Nov. 22.....	877A1985.....	Commodore VH SL Sedan (XQO990) at Derby .....	Dec. 12
Nov. 22.....	878A1985.....	Coates 28 in MKIA Vibrating Pedestrian Roller (MRD544) at Carnarvon .....	Dec. 12
Nov. 22.....	879A1985.....	Commodore VH Sedan (MRD7203) at South Hedland.....	Dec. 12
Nov. 22.....	880A1985.....	1979 Toyota D6000 Diesel Truck (XQH806) at Kununurra.....	Dec. 12
Nov. 22.....	881A1985.....	1969 Ford D350—3 Ton Table Top Truck (XQH188) at Mt Barker.....	Dec. 12

Tenders addressed to the Chairman, State Tender Board, 815 Hay Street, Perth, will be received for the abovementioned schedules until 10 a.m. on the dates of closing.

Tenders must be properly endorsed on envelopes otherwise they are liable to rejection.

Tender forms and full particulars may be obtained on application at the Tender Board Office, 815 Hay Street, Perth and at points of inspection.

No Tender necessarily accepted.

B. E. CORBOY,  
Chairman, Tender Board.

## ACCEPTED TENDERS

Schedule No.	Particulars	Contractor	Rate
<i>Supply and Delivery</i>			
17A1985	Smallgoods and Speciality Products (1 Year Period)—Various Government Departments	Various.....	Details on Application
669A1985	Axles for Railway Rolling Stock (240 only)—Westrail	Sumitomo Aust. Ltd.....	\$460 each
712A1985	Computing Equipment and Associated Software for the Office of Industrial Relations	Amalgamated Wireless (A/Asia) Ltd.	Details on Application
721A1985	Airconditioning Units North West Housing—B.M.A.	AWA—Thorn Consumer Products Pty Ltd.	Details on Application
772A1985	New Offices at Manjimup—Department of Agriculture	De Vaugh Builders & Civil Engineering Contractors	\$192 297
802A1985	5.5 to 6 metre GRP Patrol Vessel one (1) only—Dept of Marine and Harbours	Penguin Marine .....	\$21 705
822A1985	7.92 to 9.9 metre Patrol Vessels two (2) only—Dept of Marine and Harbours	Penguin Marine .....	\$47 485 each
<i>Purchase and Removal</i>			
764A1985	Firearms (54 only)—Police Ballistic Section, Maylands	Various.....	Details on Application
813A1985	1982 Toyota FJ45 Landcruiser 1 Tonne Tray Top (XQP 712)	Stirling Wholesale.....	\$5 556
	1981 Toyota Hi-Lux RN41R 4x2 Utility (XQM928)—C.A.L.M., Ludlow	Alan Neal Autos.....	\$3 456

## APPOINTMENT.

Under Section 6 of the Registration of Births, Deaths and Marriages Act 1961-1979.

Registrar General's Office,  
Perth, 18 November 1985.

R.G. No. 27/68.

IT is hereby notified, for general information, that Mr Frederick Peter Rafferty has been appointed as District Registrar of Births, Deaths and Marriages for the Plantagenet Registry District to maintain an office at Albany during the absence of Mr J. J. Cunningham. This appointment dated from 18 November 1985 to 29 November 1985.

D. G. STOCKINS,  
Registrar General.

## MINING ACT 1904.

Notice of Intention to Cancel.

Warden's Office,  
Marble Bar, 8 November 1985.

TAKE notice that it is the intention of the Warden of the Mineral Field mentioned hereunder, on the date mentioned, to issue out of the Warden's Court an order authorising the cancellation of registration of the undermentioned Mining Tenements in accordance with Regulation 180 of the Mining Act 1904. An order may be issued in the absence of the registered holder, but should he desire to object to such order he must, before the date mentioned, lodge at the Warden's Office an objection containing the grounds of such objection, and, on the date mentioned, the Warden will proceed to hear and determine the same, in accordance with the evidence then submitted.

T. McINTYRE,  
Warden.

To be heard in the Warden's Court, Marble Bar on Friday,  
13 December 1985.

PILBARA MINERAL FIELD.

Dredging Claim.

45/1314—Smart, John Edgar; Mitchell, Clarence Roy  
George; Kember, Keith Kenneth; Dorrington,  
Alexander William.

Quarrying Areas.

45/60—Calsil Limited.

46/61—Calsil Limited.

45/76—Landrigan, Anthony James.

45/79—Landrigan, Anthony James.

45/113—Calsil Limited.

45/114—Calsil Limited.

45/115—Calsil Limited.

45/119—Calsil Limited.

45/120—Calsil Limited.

45/125—Chalwell, Lloyd Kevin.

Water Rights.

45/143—Greenbushes Tin Ltd.

45/144—Greenbushes Tin Ltd.

45/162—Racomea Pty Ltd.

45/175—Robert Johnston.

Garden Areas.

45/75—Arnold, William Henry.

45/76—Ince, Hilda May.

45/96—Hutton, Graeme John; Ness, Tony Alexander.

45/112—Dorrington, Alexander William.

PILBARA MINERAL FIELD.

NULLAGINE DISTRICT.

Water Right.

46/43—Metramar Minerals Ltd; Mulga Mines Pty Ltd.

State of Western Australia.

PETROLEUM ACT 1967-1981.

Expiry of Exploration  
Permit Nos. 186 and 187.

Department of Mines,  
Perth, 22 November 1985.

NOTICE is hereby given that Exploration Permit Nos. 186  
and 187 held by The News Corporation Limited, expired on  
22 July 1985.

D. R. KELLY,  
Director General and  
Under Secretary for Mines.

MINING ACT 1978-1983.

Department of Mines,  
Perth, 22 November 1985.

I HEREBY declare in accordance with the provisions of  
section 96A (1) of the Mining Act 1978-1983 that the  
undermentioned mining tenement is forfeited for breach of  
covenant *viz.* failure to meet the minimum expenditure re-  
quirement.

DAVID PARKER,  
Minister for Minerals and Energy.

NORTH EAST COOLGARDIE MINERAL FIELD.

*Kurnalpi District.*

Exploration Licence.

28/63—Ternex Resources NL, Trivest Corporation Ltd  
and Atarra Resources Pty Ltd.

MINING ACT 1978-1983.

Department of Mines,  
22 November 1985.

I HEREBY declare in accordance with the provisions of  
section 96A(1) of the Mining Act 1978-1983 that the  
undermentioned mining tenement is forfeited for breach of  
covenant, *viz* non-payment of rent.

DAVID PARKER,  
Minister for Minerals and Energy.

KIMBERLEY MINERAL FIELD.

Exploration Licence.

80/293—125 Nominees Pty Ltd.; Consolidated Gold  
Mining Areas NL.; Trivest Corporation Ltd.

MINING ACT 1978-1983.

Department of Mines,  
Perth, 22 November 1985.

I HEREBY declare in accordance with the provision of sec-  
tion 97(1) of the Mining Act 1978-1983 that the  
undermentioned mining tenement is forfeited for breach of  
covenant, *viz* non-payment of rent.

DAVID PARKER,  
Minister for Minerals and Energy.

GASCOYNE MINERAL FIELD.

Mining Lease.

09/10—Dorey, Robert Lionel; Corsi, Margaret Joyce.

MINING ACT 1978-1983.

Department of Mines,  
Perth, 4 November, 1985.

I HEREBY declare in accordance with the provisions of  
section 99(1)(A) of the Mining Act 1978-1983 that the  
undermentioned Mining Lease is forfeited for breach of  
covenant, *viz*; non compliance with expenditure conditions,  
and prior right of application granted under section 100.

DAVID PARKER,  
Minister for Minerals and Energy.

COOLGARDIE MINERAL FIELD.

*Coolgardie District.*

Mining Lease.

15/58—Ombulgarri Nominees Pty Ltd.

MINING ACT 1978-1983.

Notice of Application for an Order for Forfeiture.

Department of Mines,  
Perth, 22 November 1985.

IN accordance with Regulation 49(2)(c) of the Mining Act  
1978-1983, notice is hereby given that unless the rent due on  
the undermentioned Prospecting Licence is paid before  
10.00 a.m. on 8 January 1986, the licence is liable to forfeit-  
ure under the provisions of section 96(1)(a) for breach of  
covenant, *viz* non payment of rent.

R. RASMUSSEN,  
Warden.

To be heard at the Warden's Court Perth on Wednesday,  
8 January 1986.

SOUTH WEST MINERAL FIELD.

Prospecting Licence.

70/307—Hinds, Jean Calthorpe, Rule, Hilda May,  
Horton, Henry and Rule, Ian Max.

## MINING ACT 1978-1983.

Notice of Application for  
an Order for Forfeiture.

Department of Mines,  
Perth, 15 November 1985.

IN accordance with regulation 49(2)(c) of the Mining Act 1978-1983, notice is hereby given that unless the rent due on the undermentioned Prospecting Licences is paid before 10.00 a.m. on 18 December 1985, the licences are liable to forfeiture under the provisions of section 96(1)(a) for breach of covenant, *viz.* non payment of rent.

P. S. MICHELIDES,  
Warden.

To be heard at the Warden's Court, Cue on Wednesday  
the 18th day of December, 1985.

## MURCHISON MINERAL FIELD.

*Cue District.*

Prospecting Licence.

20/25—Martin, Hilton.  
20/251—Getty Mining Pty Limited.  
20/273—Tuckanarra Minerals NL.  
20/274—Tuckanarra Minerals NL.  
20/275—Tuckanarra Minerals NL.

## MINING ACT 1904.

Department of Mines,  
Perth, 12 November 1985.

IN accordance with the provisions of the Mining Act 1904, the Lieutenant-Governor and Deputy of the Governor in Executive Council has been pleased to deal with the following mining tenement.

D. R. KELLY,  
Director General and  
Under Secretary for Mines.

**The undermentioned application for Coal Mining Leases was approved conditionally:**

Mineral Field	District	No. of Lease
South West.....	.....	70/4037 to 70/4046 70/13032 and 70/13033

## COMPANIES (WESTERN AUSTRALIA) CODE 1981.

Notice to Creditors.

Deamaw Proprietary Limited (in members' voluntary liquidation).

NOTICE is hereby given that on the 14 November 1985 at an extraordinary general meeting of Deamaw Proprietary Limited the following special resolution was passed:

1. That Deamaw Proprietary Limited be wound up voluntarily.
2. That Leslie Raymond Hearn be appointed liquidator.
3. That the remuneration of the liquidator be in accordance with his usual scale of charges.

Dated this 14th day of November 1985.

L. R. HEARN,  
Liquidator.

(R. A. Long, Rigby & Co. Pty., Fourth Floor, 25 Barrack Street, Perth.)

## DISSOLUTION OF PARTNERSHIP.

NOTICE is hereby given that the partnership heretofore subsisting between Geoffrey Clive Baldock and David Morgan Lewis carrying on business as Barristers and Solicitors at Booragoon and Gosnells, under the firm name of Baldock Lewis & Associates has been dissolved by mutual consent as from the 11th day of November 1985 and that David Morgan Lewis will continue to practise law from premises at Suite 42, Garden City House, Booragoon, and Suite 3, 8 Fremantle Road, Gosnells under the name D. M. Lewis & Co.

Dated this 11th day of November, 1985.

DAVID MORGAN LEWIS.

## DISSOLUTION OF PARTNERSHIP.

NOTICE is hereby given that the partnership heretofore subsisting between Basilia Yolande Nieman and Remo Gava carrying on business as Estatewide at Unit 1, 73 Gibson Avenue, Padbury, Western Australia has been dissolved as from 11 November 1985.

BASILIA YOLANDE NIEMAN.  
REMO GAVA.

## TRUSTEES ACT 1962.

NOTICE of intended distribution of Trust Funds pursuant to section 60 of the Trustee Act 1925 (N.S.W.). Any person having any claim upon the proceeds of a Superannuation Fund of the late Clifford Charles Bull who died on 7 October, 1985 must send particulars of their claim to the Trustee, Macquarie Counsellors Pty. Limited, of 7th floor, 2 O'Connell Street, Sydney, N.S.W. 2000, within one (1) calendar month from the publication of this Notice. After that time the Trustee will distribute the proceeds of the Superannuation Fund to the dependants of the deceased having regard only to the claims which at the time of distribution the Trustee has notice.

Macquarie Counsellors Pty. Limited.  
7th Floor, 2 O'Connell Street,  
Sydney, N.S.W. 2000.

## TRUSTEES ACT 1962.

IN the matter of the Estate of Florence Hazel Morgan late of 15 Viking Road, Dalkeith in the State of Western Australia, Home Duties, deceased intestate.

CREDITORS and other persons having claims to which section 63 of the Trustees Act 1962 relate in respect of the Estate of the deceased, who died on 10 August 1985 are required by the personal representatives Joseph John Jarvis of 101 Nanson Street, Wembley in the State of Western Australia and Dulcie Hannah Powell of 22 Alderbury Street, Floreat Park in the said State to send particulars of their claim to Messrs. Taylor Smart & Co., 4th Floor, 533 Hay Street, Perth by 31 December 1985 after which date the said personal representatives may convey or distribute the assets, having regard only to the claims of which they then have had notice.

Taylor Smart & Co.

## TRUSTEES ACT 1962.

Notice to Creditors and Claimants.

WEST AUSTRALIAN TRUSTEES LIMITED of 135 St. George's Terrace, Perth requires creditors and other persons having claims (to which section 63 of the Trustees Act 1962 relates) in respect of the Estates of the undermentioned deceased persons, to send particulars of



their claims to it by the date stated hereunder, after which date the Company may convey or distribute the assets, having regard only to the claims of which it then has notice.

Last Date for Claims: 20 December 1985.

Halliday, Rudel Ralph, late of Bassendean Nursing Home, 27 Hamilton Street, Bassendean, Retired Builder, died 1/10/85.

Millington, Robert Havelock, late of 63 Fraser Street, East Fremantle, Retired Bricklayer, died 3/10/85.

Salom, Maurice, late of Unit 7, 9 Everett Street, Crawley, Retired Bank Officer, died 7/8/85.

Sampson, Emily Lucretia, late of Midland Convalescent Hospital, John Street, Midland, Married Woman died 28/9/85.

Dated at Perth this 19th day of November, 1985.

L. C. RICHARDSON,  
General Manager.

#### TRUSTEES ACT 1962.

Notice to Creditors and Claimants.

CREDITORS and other persons having claims (to which section 63 of the Trustees Act relates) in respect of the estates of the undermentioned persons are required to send particulars of their claims to Stone James Stephen Jaques, Law Chambers, Cathedral Square, Perth by 23 December 1985 after which date the executors or administrators as the case may be, may convey or distribute the assets having regard only to the claims of which he then has notice.

Dated this 22nd day of November, 1985.

Brayshaw, Ethel late of Narembeen, Widow who died at Narembeen on 30 July 1985.

Brooker, Harry Theodore formerly of 11 Pannell Road, Bateman, late of 1 Wungong Close, Armadale, Retired Business Proprietor who died at Adelaide on 1 November 1985.

Clarke, Minnie Violet May formerly of 26 Browne Avenue, Dalkeith and Lake Grace late of Concorde Nursing Home, Anstey Street, South Perth, Widow who died on 20 September 1985 at Perth.

Cowan, James William Halley formerly of Narembeen late of Hosking Parade, Sorrento, Retired Farmer who died on 1 November 1985 at Perth.

Pace, Bertha formerly of 24 West Parade, Hazelmere late of 10 Hazelmere Crescent, Hazelmere, Married Woman who died on 12 November 1985 at Como.

Salter, Joseph Eric formerly of 12 Douro Place, West Perth late of Hamersley Hospital, Rokeby Road, Subiaco, Retired Plasterer who died on 27 October 1985 at Subiaco.

Simpson, Maurice formerly of 472 Cambridge Street, Floreat late of Braille Nursing Home, Kitchener Avenue, Victoria Park, Retired Journalist who died on 25 October 1985 at Victoria Park.

Zawadskyj, Wolodymyr late of Boddington who died on 10 November 1985 at Boddington.

#### PUBLIC TRUSTEE ACT 1941 AND AMENDMENTS.

NOTICE is hereby given that pursuant to section 14 of the Public Trustee Act 1941 and amendments the Public Trustee has elected to administer the estates of the undermentioned deceased persons.

Dated at Perth the 12th day of November, 1985.

S. H. HAYWARD,  
Public Trustee,  
565 Hay Street,  
Perth W.A. 6000.

Name of Deceased; Occupation; Address;  
Date of Death; Date Election filed.

Rees, William Thomas; Retired Labourer; Northam; 20/7/85; 28/10/85.

Martin, Alice Cecilia Sarah; Married Woman; South Perth; 16/7/85; 28/10/85.

McCallum, Alice Gertrude; Widow; Dianella; 18/8/85; 28/10/85.

Wulff, Eileen Blanche; Married Woman; Hilton Park; 7/8/85; 28/10/85.

Carson, Grace Elizabeth; Widow; Lynwood; 9/7/85; 28/10/85.

Bowers, Pearlina Lillian; Widow; Innaloo; 28/8/85; 1/11/85.

Murton, Laura Ada; Widow; Bentley; 21/9/85; 1/11/85.

Page, Rose Mary; Divorcee; Albany; 30/11/84; 1/11/85.

Ross, Norma; Divorcee; Cloverdale; 15/6/85; 1/11/85.

Williams, Ada Louisa; Widow; Wundowie; 6/7/85; 1/11/85.

Adams, Alfred George; Retired Supervisor; Mosman Park; 27/8/85; 1/11/85.

Butler, Kathleen Lillian; Married Woman; Boulder; 30/7/85; 1/11/85.

#### PUBLIC TRUSTEE ACT 1941-1984.

(Section 40: Subsection 4.)

Public Trust Office,  
Perth, 19 November 1985.

Common Fund Interest Rates.

NOTICE is hereby given that the rates of interest payable to the respective estates and trusts, the moneys of which are held in the Common Fund have, as from 1 December 1985, been fixed as follows:—

Court Trusts, Minor Trusts, Workers' Compensation, Agency Trusts, Deceased and Uncared-for Property (in the state of trusteeship or where considered necessary by the Public Trustee) and not otherwise prescribed, Incapable Patients' and Infirm Persons' Estates; at the rate of 14.25% per annum.

Deceased and Uncared-for Property (in course of administration or whilst under investigation); at the rate of 9.5% per annum.

S. H. HAYWARD,  
Public Trustee.

Approved—

J. M. BERINSON,  
Attorney General.

#### PUBLIC TRUSTEE ACT 1941.

NOTICE is hereby given that pursuant to section 14 of the Public Trustee Act 1941 and amendments the Public Trustee has elected to administer the estates of the undermentioned deceased persons.

Dated at Perth the 19th day of November, 1985.

S. H. HAYWOOD,  
Public Trustee,  
565 Hay Street, Perth.

Name of Deceased; Occupation; Address; Date of Death;  
Date Election Filed.

Raisborough, Gladys Emily; Widow; Cloverdale; 4/9/85; 14/11/85.

Cockburn, Josephine Annie; Art Director/Designer; Como; 2/10/85; 14/11/85.

Weggeman, Bertus; Electrician; Victoria Park; 2/8/85; 13/11/85.

McCullough, John; Chef; Churchlands; 28/7/85; 14/11/85.

#### TRUSTEES ACT 1962.

Notice to Creditors and Claimants.

CREDITORS and other persons having claims (to which section 63 of the Trustees Act relates) in respect of the Estates of the undermentioned deceased persons are required to send particulars of their claims to me on or before 23 December 1985, after which date I may convey or distribute the assets, having regard only to the claims of which I then have notice.

Armstrong, Frederica, late of Archbishop Goody Hostel, 29 Goderich Street, East Perth, died 3/11/85.

Baker, Stanley Valentine, late of St George's Nursing Home, Pinaster Street, Menora, died 1/9/85.

- Barnes, Neville Wilfred, late of 36 Manley Crescent, Albany, died 5/10/85.
- Bartlett Adams, Olive Maude Louise, late of 90/16 Leeder Street, Glendalough, died 6/11/85.
- Budd, Ernest Stanley, late of 52 Viking Road, Dalkeith, died 9/7/85.
- Donnelly, George Henry, late of Riverview Lodge, 1 River Street, Bassendean, died 3/8/85.
- Edwards, Roland Skewes Edwards, late of Lot 87 Gabo Road, Greenmount, died 24/10/85.
- Feliksiak, Jozef, late of 15 River Avenue, Collie, died 18/9/85.
- Frost, William Charles, late of 125 Station Street, Gosnells, died 14/10/85.
- Grant, Robert Sayers, formerly of 3/6 Field Street, Mt Lawley, late of Embleton Hospital, 46 Broun Avenue, Embleton, died 25/10/85.
- Jurdana, Luis (also known as Jurdana, Louis or Lojzo), formerly of 17 Wallsend Street, Collie, late of Collie District Hospital, Collie, died 13/10/85.
- Jurdana, Rosa, late of 17 Wallsend Street, Collie, died 21/3/85.
- Kingston, Clarence, late of Unit 23 Muscamp Village, Wilson Street, Kalgoorlie, died 25/10/85.
- Loverock, Jean Cecilia, late of 12A Ninth Avenue, Maylands, died 24/10/85.
- Lunder, Milka Ludmila, late of 83 Hutton Street, Osborne Park, died 13/10/85.
- Maxwell, Colin Samuel, late of 1052 Albany Highway, St James, died 1/10/85.
- Miles, Dorothea Beryl, late of 4/93 Herdsman Pde, Wembley, died 3/11/85.
- Mill, Ivy May, formerly of Unit 4, 39 Fourth Ave, Mt Lawley, late of Hardey Lodge, Monmouth St, Mt Lawley, died 21/10/85.
- Miller, Elizabeth, late of Lot 310 Wilkins Rd, Mt Helena, died 27/9/85.
- Mitting, Annie Donald Munro, late of Kalgoorlie Nursing Home, Dugan St, Kalgoorlie, died 27/6/85.
- Normand, Ethel Marguerite, late of Charles Jenkins Hospital, Rowethorpe, Bentley, died 30/10/85.
- Penaluna, Charles James, late of 68 Essex St, Wembley, died 31/10/85.
- Sims, Betty, late of 60 Charnwood Ave, Two Rocks, died 5/10/85.
- Smith, Herbert John, late of Armadale Lodge, Armadale Hospital, Albany Hwy, Armadale, died 30/9/85.
- Solomon, Kenneth Oswald, late of 48 Jinda St, Koongamia, died 29/10/85.
- Sonneman, Mark Douglas, late of Single Mens Quarters, Roberts Construction, Cue died 22/6/85.
- Thomas, Peal Charlotte, late of Ningana Nursing Home, Allen Crt, Bentley, died 17/10/85.
- Twomey, Olive May, late of Silver Chain Cottage Homes, 21 Wright St, Perth, died 8/11/85.
- Walsh, Thomas John, late of 6 Ford St, West Midland, died 16/9/85.
- Watson, Leslie Collingwood, died 2/53 Second Ave, Shoalwater died 3/11/85.
- Wayne, William Raines, late of Jalon Convalescent Hospital, 47 Goldsworthy Rd, Claremont, died 29/5/85.
- White, Shawn Michael, formerly of 83 Glendower St, Perth, late of 21 Emerald Way, Carine, died 30/10/85.
- Williams, Kathleen, formerly of 193 Fern Rd, Wilson, late of Howard Solomon Nursing Home, Hybanthus Rd, Ferndale, died 4/11/85.
- Woodland, Clifford Henry, late of 76 Wellington St, Mosman Park, died 18/10/85.
- Dated the 18th day of November, 1985.

S. H. HAYWARD,  
Public Trustee,  
565 Hay Street, Perth.

## CURRENT RELEASE



### WESTERN AUSTRALIA

#### REPORT OF THE HONORARY ROYAL COMMISSION INTO THE CONSERVATION AND LAND MANAGEMENT ACT 1984

(November 1985)

Chairman Hon. A. A. Lewis, M.L.C.

Price—

\$2.80, Mailed plus 400 grams

#### ELECTORAL ACT ENQUIRY REPORT OF HIS HONOUR A. E. KAY TO THE HONOURABLE D. H. O'NEIL, M.L.A. CHIEF SECRETARY

October 1978

Counter Sales—\$2.00

Mailed plus postage on 400 grams

#### REPORT OF THE HONORARY ROYAL COMMISSION INTO THE BEEF AND SHEEP MEATS INDUSTRY 1976

Chairman: Hon. A. V. Crane, M.L.A.

Prices:—

Counter Sales—\$3.50

Mailed plus postage on 1 kg

## CURRENT RELEASE

### THE PARLIAMENT OF WESTERN AUSTRALIA DIGEST 1984-85

No. 12

Compiled in the Offices of the  
Clerk of the Legislative Assembly,  
Parliament House,  
Perth,

Western Australia

ISSN 0312-6862

Price \$0.90 mailed plus postage on 250 grams

**SPECIAL NOTICE.****LOCAL GOVERNMENT ACT No. 84  
OF 1960-1984.**

The 4th Reprint of the Local Government Act is now available in two formats.

1. **SOFT COVER**—as usually supplied with amendments, when necessary.  
Price \$13.50, plus Postage on 3 kg.
2. **A NEW VERSION**—Loose Leaf System in a fabric four post binder, with replacement amendment pages, when necessary.

The Loose Leaf System, with replacement amendment pages will be available on a "Standing Order" basis, by recording your "Standing Order" in writing with the Government Printer, "Parliamentary Papers", 9 Salvado Road, Wembley, 6014 or P.O. Box 38, Wembley, 6014.

**THE "STANDING ORDER" IS APPLICABLE ONLY TO ITEM 2 OF THIS NOTICE.**

The price of Item 2, Loose Leaf System. Price \$30.20 including replacement amendment pages No. 1 February 1984, amendment pages No. 2 September 1984, amendment pages No. 3 January 1985, amendment pages No. 4 March 1985, amendment pages No. 5, and amendment pages No. 6, August 1985.

Plus Postage on 3 kg.

The replacement amendment pages, when necessary, will be forwarded and the cost, including postage, will be debited to your account under your "Standing Order".

**WESTERN AUSTRALIAN  
LEGISLATIVE COUNCIL  
STATISTICS RELATING TO THE  
GENERAL ELECTION 19/2/83**

Prices:—

Counter Sales—\$1.00

Mailed plus postage on 250 grams

**REPORT OF COMMITTEE TO  
ENQUIRE  
INTO THE PROVISIONS OF WELFARE  
SERVICES BY LOCAL GOVERNMENT IN  
WESTERN AUSTRALIA, MAY 1981.  
CHAIRMAN MR. L. F. O'MEARA**

Prices:—

Counter Sales—\$3.50

Mailed plus postage on 1 kg

**POST SECONDARY EDUCATION  
IN  
WESTERN AUSTRALIA  
REPORT 1976**

Chairman—Professor P. H. Partridge

Prices:—

Counter Sales—\$3.00

Mailed plus postage on 500 grams

**Report of an Analytical Study of the  
proposed Corridor Plan for Perth and  
possible alternative approach to a regional  
plan for the Metropolitan area, 4th August,  
1971, to 31st January, 1972 by Paul Ritter**

Prices:—

Counter Sales—\$5.00

Mailed plus postage on 500 grams

**REPORT ON COMMITTEE OF  
INQUIRY INTO RESIDENTIAL  
CHILD CARE, SEPTEMBER, 1976  
CHAIRMAN—BERYL GRANT**

Prices:—

Counter Sales—\$2.50

Mailed plus postage on 1 kg

**REPORT OF THE COMMITTEE OF  
INQUIRY INTO THE RATE OF  
IMPRISONMENT IN W.A.—1981**

Chairman—O. F. Dixon

Prices:—

Counter Sales—\$4.60

Mailed plus postage on 1 kg

**REPORT OF THE  
JUDICIAL ENQUIRY INTO THE  
WORKERS' COMPENSATION ACT  
OF  
WESTERN AUSTRALIA**

SEPTEMBER 1978-JANUARY 1979

CHAIRMAN B. J. DUNN

Counter Sales—\$2.00

Mailed plus postage on 400 grams

**SPECIAL NOTICE**  
**SUBSCRIPTION CHARGES**

**Increase Treasury approved effective 1 November 1985.**

**GOVERNMENT GAZETTE**

**Counter Sales, per copy—\$1.90**

Subscriptions are required to commence and terminate with a quarter.

The *Government Gazette* is published on Friday in each week, unless interfered with by public holidays or other unforeseen circumstances.

**SUBSCRIPTIONS:—**The subscriptions to the *Government Gazette* are as follows—

<b>Annual Subscription (Excluding Extraordinary Copies) Including Postage</b>	
	\$
All Surface Mail	231.00
All Airmail Within Australia	242.00
All Overseas Airmail	341.00

**HANSARD**

<b>Counter Sales, per copy—\$5.40</b>	
<b>Annual Subscription,</b>	
	\$
All Surface Mail	162.00
All Airmail within Australia	189.00
All Overseas Airmail	374.00
Hansard—Single Issue	5.40

**INDUSTRIAL GAZETTE**

<b>Counter Sales, per copy—\$6.00</b>	
<b>Annual Subscription,</b>	
	\$
All Surface Mail	117.00
All Airmail within Australia	131.00
All Overseas Airmail	231.00
Industrial Gazette—Single Issue	6.00

**STANDING ORDER  
SUBSCRIPTION SERVICE**

(Price quoted includes postage)

Western Australian Statutes—Per Annum.

	Local (W.A.)	Interstate and Overseas
	\$	\$
Loose Statutes	49.00	56.00
Bound Statutes	116.00	123.00
Loose and Bound	165.00	179.00

Sessional Bills—\$50.00 Australia Wide.

**W.A. LAW ALMANAC  
1985**

Price:—

**Counter Sales—\$7.50**  
**Mailed plus postage on 300 grams**



**THE ABORIGINAL LAND INQUIRY**

**REPORT BY  
PAUL SEAMAN, Q.C.  
SEPTEMBER, 1984**

Price—

**Mailed plus postage on 600 grams.**

**Counter Sales—\$10.00**

**REPORT OF THE EGG INDUSTRY  
ENQUIRY OF W.A., 1973  
(Neil D. McDonald Enquirer.)**

Prices:—

**Counter Sales—\$3.50**

**Mailed plus postage on 1 kg**

**GOVERNMENT GAZETTE**

**NOTICE TO SUBSCRIBERS**

**COPY DEADLINE** All copy for publication must be in the hands of the Government Printer by 3 p.m. on the **WEDNESDAY** before publication.

**WILLIAM C. BROWN, J.P.**  
Government Printer.

**REPORT BY COMMITTEE OF INQUIRY  
INTO**

**TEACHER EDUCATION,  
NOVEMBER, 1980  
Chairman—Dr. R. L. VICKERY**

Prices:—

**Counter Sales—\$2.50**  
**Mailed plus postage on 250 grams**

**CURRENT RELEASE**

Western Australia

**BUDGET  
OUTLOOK  
1985-86**
**EDUCATION  
FOR THE FUTURE**

 Price—  
\$0.60, Mailed \$1.25

**HOUSING—  
MEETING THE NEED**

 Price—  
\$0.40, Mailed \$0.90

**NEW HORIZONS FOR  
SENIOR CITIZENS**

 Price—  
\$0.60, Mailed \$1.25

**OPPORTUNITIES FOR  
YOUTH**

 Price—  
\$0.60, Mailed \$1.25

**OUR CHILDREN—  
AUSTRALIA'S FUTURE**

 Price—  
\$0.60, Mailed \$1.25

**REPORT ON THE INQUIRY INTO  
THE BUILDING INDUSTRY OF  
WESTERN AUSTRALIA, 1973-74  
(Enquirer, Charles Howard Smith, Q.C.)**

Prices:—

**Counter Sales—\$1.00  
Mailed plus postage on 400 grams**

 Reprinted under the Reprints Act 1984  
as at 9 June 1985

9th Reprint including Amendment No. 19 of 1985

WESTERN AUSTRALIA

**STAMP ACT 1921-1985**

Price—\$3.20 Mailed plus postage on 300 grams

**NOTICE**
**GOVERNMENT GAZETTE  
ADVERTISING CHARGES**

 Deceased Estate Notices, per Estate—  
\$9.40

 Real Estate and Business Agents and  
Finance Brokers Licences, Per No-  
tice—\$18.70

All other Notices

Per Column Centimetres—\$2.00

Minimum Charge—\$9.40

**CURRENT RELEASE**
**ANNUAL  
REPORT**

 of the  
DIRECTOR

Department of Consumer Affairs

FOR THE YEAR ENDED JUNE 30, 1985

PRICE—\$3.70 PLUS MAIL ON 400 GRAMS.

 Reprinted under the Reprints Act 1984 as at 15 April  
1985.

WESTERN AUSTRALIA.

**LIMITED PARTNERSHIPS ACT  
1909.**

Including Amendment No. 50 of 1983.

Price:—

Counter Sales—\$0.40

Mailed plus postage on 50 grams.

 (Extract from Government Gazette (No. 20) of 8 March,  
1985)

**CREDIT ACT 1984.**
**CREDIT REGULATIONS  
1985**

PRICE—

COUNTER SALES — \$1.10

MAILED PLUS POSTAGE ON 100 GRAMS.

**GAMING IN WESTERN AUSTRALIA  
REPORT OF THE  
GOVERNMENT GAMING INQUIRY  
COMMITTEE—DECEMBER 1984**

and

Extracts from—Report of the Government  
Gaming Inquiry Committee  
Chairman:—Dan Mossenson.

Price:—

Counter Sales—\$1.80 per set  
Mailed plus postage on 300 grams

**WESTERN AUSTRALIA  
REPORT OF  
GOVERNMENT REGULATIONS  
REVIEW COMMITTEE  
FEBRUARY 1983**

An examination of the experience of Western  
Australian business in dealing with Government  
at the Federal, State and local levels—the effects  
of compliance with and constraints imposed by  
Regulations.

Prices:—

Counter Sales—\$4.00  
Mailed plus postage on 400 grams

**GENERAL  
COMMISSION OF THE PEACE FOR  
W.A.—AUGUST 1985**

Prices:—

Counter Sales—\$2.20 (with amendment)  
Mailed plus postage on 300 grams

**Report of Government Secondary  
Schools Discipline Committee**

**DISCIPLINE IN  
SECONDARY SCHOOLS  
IN WESTERN AUSTRALIA  
1972**

Prices:—

Counter Sales—\$1.00  
Mailed plus postage on 1 kg

**REPORT OF THE  
ROYAL COMMISSION INTO  
AIRLINE SERVICES IN W.A. 1975  
(Commissioner Hon. Sir Reginald R. Scholl)**

Prices—

Counter Sales—\$5.00  
Mailed plus postage on 1 kg

**RELIGIOUS EDUCATION IN THE  
GOVERNMENT SCHOOLS OF  
WESTERN AUSTRALIA JULY 1977**

Chairman Mr. W. E. Nott, S.M.

Prices:—

Counter Sales—\$1.90  
Mailed plus postage on 500 grams

**REPORT OF THE HONORARY  
ROYAL COMMISSION INTO  
THE DAIRY PRODUCTS AND  
MARKET MILK 1982**

Chairman Hon. B. R. Blaikie, M.L.A.  
Counter Sale—\$4.00

Mailed plus postage on 1 kg

**SPECIAL NOTICE**

Concerning “Government Gazette” notices for  
publication lodged at the Government Printer’s  
Wembley Office—notices must be lodged with  
“Parliamentary Papers” 9 Salvado Road, Wembley  
prior to 3.00 p.m. on the Wednesday before  
publication.

**WILLIAM C. BROWN, J.P.**  
Government Printer.

Available only from Marine and Harbours  
Department, 6 Short Street, Fremantle.  
Phone 335 0888.

Navigable Waters Regulations, 1958.  
Regulations for Preventing Collisions at Sea.  
Regulations for the Examination of Applicants for  
Masters, Mates, Coxswain, Engineers, Marine  
Motor Engine Drivers and Marine Surveyors.

**DIGEST OF  
WESTERN AUSTRALIAN  
ARBITRATION REPORTS**

Volumes 1 to 14—1901-1920

Prices:—

Counter Sales—\$5.00

Mailed plus postage on 400 grams

**DIGEST OF  
WESTERN AUSTRALIAN  
INDUSTRIAL GAZETTES**

Volumes 1 to 10—1921-1930

Prices:—

Counter Sales—\$5.00

Mailed plus postage on 400 grams

**REPORT 1983  
OF THE  
HONORARY ROYAL COMMISSION  
INTO THE SUITABILITY OF  
PRESENT LAWS RELATING TO  
RACING AND TROTTING  
IN WESTERN AUSTRALIA**

In their application to the allocation of surplus T.A.B. moneys as provided in the Totalisator Agency Betting Board Act 1960-1973 in Particular and other related Acts and Issues.

(Commissioner—Hon. N. E. Baxter)

Prices:—

Counter Sales—\$2.50

Mailed plus postage on 400 grams

**CONTENTS.**

**REGULATIONS, BY-LAWS, RULES,  
DETERMINATIONS, ORDERS.**

	Page
Bush Fires Act—Shire of Wyndham-East Kimberley—Establishment of Bush Fire Brigade .....	4411-12
Conservation and Land Management Act—Forest Amendment Regulations 1985 .....	4409-10
Country Areas Water Supply Amendment By-laws (No. 3) 1985 .....	4413-14
District Court (Appeal) Rules 1977—Amendment of .....	4399
Fisheries Amendment Regulations (No. 5) 1985 .....	4403
Forest Amendment Regulations 1985 .....	4409-10
Health Act—By-laws—	
Shire of Carnarvon—General Sanitary Provisions—Addition of Section 29C .....	4400
Shire of Carnarvon—General Sanitary Provisions—Amendment of Schedule of Fees .....	4400-1
Shire of Dandaragan—General Sanitary Provisions .....	4401
Water Authority Act—Country Areas Water Supply Amendment By-laws (No.3) 1985 .....	4413-14

**CONTENTS**

	Page
Agriculture and Related Resources Act .....	4429
Agriculture Department of .....	4429
B.M.A. Tenders .....	4429-30
Bunbury Port Authority .....	4402
Bush Fires .....	4410-12
Companies (Western Australia) Code .....	4434
Conservation and the Environment .....	4400, 4408-10
Consumer Affairs .....	4429
Country Towns Sewerage .....	4396-7
Crown Law Department .....	4399
Deceased Persons' Estates .....	4434-6
Education Department .....	4429
Finance Brokers Control Act .....	4398
Fisheries .....	4402-3
Health Department .....	4400-1
Housing Loan Guarantee Act .....	4398
Lands Department .....	4395-8, 4403-8
Local Government Department .....	4423-8
Main Roads .....	4407
Marine and Harbours .....	4396, 4430
Metropolitan Region Planning .....	4422-3
Mines Department .....	4432-4
Municipalities .....	4423-8
Navigable Waters Regulations .....	4402
Notices of Intention to Resume Land .....	4407-8
Orders in Council .....	4396-8
Petrol Roster Amendment .....	4428
Petroleum Act .....	4433
Police Department .....	4402
Proclamations .....	4395-6
Public Trustee .....	4434-6
Registrar General .....	4432
Sale of Unclaimed Found and Lost Property .....	4402
Tender Board .....	4430-2
Town Planning .....	4415-21
Transport .....	4396
Treasury .....	4398
Trustees Act .....	4434-6
Water Authority of Western Australia .....	4396-7, 4412-14