

# Government Gazette

OF

## WESTERN AUSTRALIA

(Published by Authority at 3.30 p.m.)

No. 11]

PERTH: FRIDAY, 24 JANUARY

[1986

Registration of Births, Deaths and Marriages Amendment Act 1985.

### PROCLAMATION

WESTERN AUSTRALIA } By the Honourable Sir Francis Theodore Page  
FRANCIS BURT, } Burt Knight Commander of the Most Distinguished Order of Saint Michael and Saint George, Lieutenant-Governor and Deputy of the Governor of the State of Western Australia and its Dependencies in the Commonwealth of Australia.  
[L.S.]

UNDER section 2 of the Registration of Births, Deaths and Marriages Amendment Act 1985, I, the Lieutenant-Governor, and Deputy of the Governor, acting with the advice and consent of the Executive Council, do hereby fix 1 February 1986 as the day on which the Registration of Births, Deaths and Marriages Amendment Act 1985 shall come into operation.

Given under my hand and the Public Seal of the said State, at Perth, on 14 January 1986.

By Command of the Lieutenant-Governor,  
and Deputy of the Governor,

J. M. BERINSON,  
Attorney General.

GOD SAVE THE QUEEN !

the Executive Council, do by this my Proclamation revest in Her Majesty, Her Heirs and Successors, the land described in the Schedules hereto as of Her former estate.

### Schedule 1.

File No.; Description of Land;  
Certificate of Title Volume; Folio.

- 1376/982—Portion of Hampton Location 16; 1688; 730.
- 1849/73—Kwolyn Lot 34; 1705; 071.
- 668/982—Portion of Sussex Location 731 and being part of Lot 12 on Plan 12089; 1695; 366.
- 2977/984—Kukerin Lot 18; 1707; 825.
- 1444/980—Onslow Lot 384; 1554; 366.
- 2907/984—Portion of Cockburn Sound Location 385 and being Lot 72 on Plan 14920; 1691; 859.
- 2689/984—Portion of Geraldton Lot 949; 1706; 774.
- 3770/69—Portion of Mundaring Lot 239 and being Lot 11 on Diagram 67979; 1692; 565.
- 1973/985—Manjimup Lot 591; 1581; 550.
- 1872/52—Pingelly Lot 281; 1020; 502.
- 1872/52—Pingelly Lot 282; 296; 13.
- 1872/52—Pingelly Lot 283; 1041; 14.
- 1872/52—Pingelly Lots 284 and 285; 977; 50.

### Schedule 2.

File No.; Description of Land.

- 3003/66—Portion of Canning Location 32 being Lot 158 on Diagram 51484 and being part of the land comprised in Certificate of Title Volume 1435 Folio 203.

Given under my hand and the Public Seal of Western Australia, at Perth, this 10th day of January, 1986.

By His Excellency's Command,  
K. F. McIVER,  
Minister for Lands and Surveys.

GOD SAVE THE QUEEN !

Transfer of Land Act 1893.

### PROCLAMATION

WESTERN AUSTRALIA } By His Excellency Professor Gordon Reid,  
GORDON REID, } Governor in and over the State of Western Australia and its Dependencies in the Commonwealth of Australia.  
[L.S.]

File No. 5735/50 V10.

WHEREAS by the Transfer of Land Act 1893, the Governor is empowered by Proclamation in the *Government Gazette* to revest in Her Majesty as of Her former estate all or any lands, whereof Her Majesty may become the registered proprietor, and whereas Her Majesty is now the registered proprietor of the lands described in the Schedules hereto: Now therefore, I, the Governor, with the advice and consent of

AT a Meeting of the Executive Council held in the Executive Council Chambers, at Perth, this 10th day of January, 1986, the following Orders in Council were authorised to be issued:

Child Welfare Act 1947-1984.

ORDER IN COUNCIL.

WHEREAS by section 19 (2) (a) of the Child Welfare Act 1947-1984, it is provided that the Governor may appoint such persons, male or female, as he may think fit, to be members of any particular Children's Court and may determine the respective seniorities of such members, and whereas by section 19 (1) (b) (ii) of the said Act the Governor may amend, vary or revoke any such appointment: Now therefore His Excellency the Governor by and with the advice and consent of the Executive Council doth hereby appoint the person named in the First Schedule hereto to be a Member of the Children's Court at the place mentioned and doth hereby revoke the appointment of the person named in the Second Schedule hereto as a Member of the Children's Court at the place mentioned.

First Schedule.

Carnarvon—

Tomislav Klaricich.

Second Schedule.

Carnarvon—

Gordon Staples.

G. PEARCE,  
Clerk of the Council.

Child Welfare Act 1947-1984.

ORDER IN COUNCIL.

WHEREAS by section 19 (2) (a) of the Child Welfare Act 1947-1984, it is provided that the Governor may appoint such persons, male or female, as he may think fit, to be members of any particular Children's Court and may determine the respective seniorities of such members, and whereas by section 19 (1) (b) (ii) of the said Act the Governor may amend, vary or revoke any such appointment: Now therefore His Excellency the Governor by and with the advice and consent of the Executive Council doth hereby appoint the persons named in the First Schedule hereto to be Members of the Children's Court at the place mentioned and doth hereby revoke the appointment of the person named in the Second Schedule hereto to be a Member of the Children's Court at the place mentioned.

First Schedule.

Corrigin—

Stanley Raymond Rivett.

Gertrude Louise Mooney.

Second Schedule.

Corrigin—

Gerald Foster Bradshaw.

G. PEARCE,  
Clerk of the Council.

Child Welfare Act 1947-1984.

ORDER IN COUNCIL.

WHEREAS by section 19(2)(a) of the Child Welfare Act 1947-1984, it is provided that the Governor may appoint such persons, male or female, as he may think fit, to be members of any particular Children's Court and may determine the respective seniorities of such members, and whereas by section 19(1)(b)(ii) of the said Act the Governor may amend, vary or revoke any such appointment: Now therefore his Excellency the Governor by and with the advice and consent of the Executive Council doth hereby appoint the persons named in the First Schedule hereto to be members of the Children's Court at the place mentioned and doth hereby revoke the appointment of the person named in the Second Schedule hereto as a Member of the Children's Court at the place mentioned.

First Schedule.

Esperance—

Veronica Rose Williams.

June Kathleen Anna Belton.

Second Schedule.

Esperance—

Dorothy Eva Hayes.

G. PEARCE,  
Clerk of the Council.

Child Welfare Act 1947-1984.

ORDER IN COUNCIL.

WHEREAS by section 19(2)(a) of the Child Welfare Act 1947-1984, it is provided that the Governor may appoint such persons, male or female, as he may think fit, to be members of any particular Children's Court and may determine the respective seniorities of such members, and whereas by section 19(1)(b)(ii) of the said Act the Governor may amend, vary or revoke any such appointment: Now therefore his Excellency the Governor by and with the advice and consent of the Executive Council doth hereby appoint the persons named in the First Schedule hereto to be Members of the Children's Court at the place mentioned and doth hereby revoke the appointment of the person named in the Second Schedule hereto to be a Member of the Children's Court at the place mentioned.

First Schedule.

Kulin—

John William Carruthers.

Roland Richard Roads.

Second Schedule.

Kulin—

Edward John Mullan.

G. PEARCE,  
Clerk of the Council.

Child Welfare Act 1947-1984.

ORDER IN COUNCIL.

WHEREAS by section 19 (2) (a) of the Child Welfare Act 1947-1984, it is provided that the Governor may appoint such persons, male or female, as he may think fit, to be members of any particular Children's Court and may determine the respective seniorities of such members, and whereas by section 19 (1) (b) (ii) of the said Act the Governor may amend, vary or revoke any such appointment: Now therefore His Excellency the Governor by and with the advice and consent of the Executive Council doth hereby appoint the person named in the First Schedule hereto to be a Member of the Children's Court at the place mentioned and doth hereby revoke the appointment of the person named in the Second Schedule hereto as a Member of the Children's Court at the place mentioned.

First Schedule.

Newman—

James Corry McClements.

Second Schedule.

Newman—

Raymond Daniels.

G. PEARCE,  
Clerk of the Council.

Child Welfare Act 1947-1984.

ORDER IN COUNCIL.

WHEREAS by section 19(2)(a) of the Child Welfare Act 1947-1984, it is provided that the Governor may appoint such persons, male or female, as he may think fit, to be members of any particular Children's Court and may determine the respective seniorities of such members, and whereas by section 19(1)(b)(ii) of the said Act the Governor

may amend, vary or revoke any such appointment: now therefore His Excellency the Governor by and with the advice and consent of the Executive Council doth hereby appoint the persons named in the First Schedule hereto to be Members of the Children's Court at the place mentioned.

First Schedule.

Northam—

Allan Robert Moore.

Leslie Charles Norrish.

Joan Alice James.

G. PEARCE,  
Clerk of the Council.

Child Welfare Act 1947-1984.

ORDER IN COUNCIL.

WHEREAS by section 19 (2) (a) of the Child Welfare Act 1947-1984, it is provided that the Governor may appoint such persons, male or female, as he may think fit, to be members of any particular Children's Court and may determine the respective seniorities of such members, and whereas by section 19 (1) (b) (ii) of the said Act the Governor may amend, vary or revoke any such appointment: Now therefore His Excellency the Governor by and with the advice and consent of the Executive Council doth hereby appoint the person named in the First Schedule hereto to be a Member of the Children's Court at the place mentioned and doth hereby revoke the appointments of the persons named in the Second Schedule hereto as Members of the Children's Court at the place mentioned.

First Schedule.

Yalgoo—

William Lloyd Mellar.

Second Schedule.

Yalgoo—

William Campbell Broad.

Susanne Janet Broad.

G. PEARCE,  
Clerk of the Council.

Local Government Act 1960.

ORDERS IN COUNCIL.

WHEREAS by section 288 of the Local Government Act 1960, it shall be lawful for the Governor on request by a Council of a Municipal District, by Order published in the *Government Gazette* to declare any lands reserved or acquired for use by the public or used by the public as a street, way, public place, bridge or thoroughfare, under the care, control, and management of the Council, or lands comprised in a private street, constructed and maintained to the satisfaction of the Council, or lands comprised in a private street, of which the public has had uninterrupted use for a period of not less than ten years, as a public street and if the Council thinks fit, that the Governor shall declare the width of carriageway and footpaths of the public street and whereas the Councils mentioned in the schedule hereto have requested that certain lands named and described in the said schedule, which have been reserved for streets within the said Councils, be declared public streets: Now therefore, His Excellency the Lieutenant-Governor and Administrator by and with the advice and consent of the Executive Council, doth hereby declare the said lands to be public streets and such land shall, from the date of this Order, be absolutely dedicated to the public as streets within the meaning of any law now or hereafter in force.

Schedule.

City of Stirling.

L. & S. Corres. 1578/985.

Road No. 17418.—A strip of land 3.04 metres wide, commencing at the northeastern side of Road No. 1602 (Eighth Avenue) at a line in prolongation northwestward of the southwestern boundary of Lot 1 of Swan Location Y (Office of Titles Plan 2164) and extending northeastward along the northwestern boundaries of Lots 1 to 6 inclusive of the said

Location (Plan 2164) and Lot 100 of the said Location (Diagram 58023) to terminate at the southwestern side of Road No. 2340 (Ninth Avenue).

Road No. 17419.—A strip of land 3.04 metres wide, widening in parts, commencing at the northwestern side of Road No. 17418 (described above) at a line in prolongation southwestward of the southeastern boundary of Lot 9 of Swan Location Y (Office of Titles Plan 2164) and extending northwestward along the southwestern boundaries of Lots 9 to 21 inclusive, of the said Location (Plan 2164) thence northeastward along the northwestern boundary of the last mentioned Lot to terminate at the southwestern side of Road No. 2340 (Ninth Avenue).

Road No. 17420.—A strip of land 3.04 metres wide commencing at the southwestern side of Road No. 1602 (Eighth Avenue) at a line in prolongation northwestward of the northeastern boundary of Lot 49 of Swan Location Y (Office of Titles Plan 2164) and extending southwestward along the northwestern boundary of the said Lot and onward to and along the northwestern boundary of Lot 60 of the said Location (Plan 2164) to terminate at the northeastern side of Road No. 2339 (Seventh Avenue).

Road No. 17421.—A strip of land 3.04 metres wide, widening at its terminus, commencing at the southwestern side of Road No. 1602 (Eighth Avenue) at a line in prolongation southeastward of the northeastern boundary of Lot 40 of Swan Location Y (Office of Titles Plan 2164) and extending southwestward along the southeastern boundaries of the said Lot, Lots 72 and the northwestern severance of Lot 39 of the said Location (Plan 2164) thence northwestward along the southwestern boundaries of the said severance and Lot 72 and Lots 41 to 49, inclusive, of the said Location (Plan 2164) to terminate at the southeastern side of Road No. 17420 (described above).

Road No. 17422.—A strip of land 3.04 metres wide, widening at its commencement, commencing at a line in prolongation southeastward of the northeastern boundary of Lot 66 of Swan Location Y (Office of Titles Plan 2164) and extending southwestward along the southeastern boundary of the said Lot to terminate at the northeastern side of Road No. 2339 (Seventh Avenue).

(Public Plan Perth 1:2 000 15.27.)

City of Wanneroo.

L. & S. Corres. 2842/984.

Road No. 17433 (Giralt Road).—A strip of land 30 metres wide, widening at its commencement and terminus, commencing at a line in prolongation eastward of the southern boundary of Swan Location 2411 (portion of Class "A" Reserve No. 20091) and extending as delineated and bordered green on Office of Titles Diagram 68846 generally northward along the eastern boundaries of the said location to terminate at the southern side of a surveyed road (Kent Road).

(Public Plan Perth 1:2 000 11.38.)

G. PEARCE,  
Clerk of the Council.

Land Act 1933.

ORDER IN COUNCIL.

File No. 1872/52.

WHEREAS by section 33 of the Land Act 1933, it is made lawful for the Governor to direct that any Reserve shall vest in and be held by any person or persons to be named in the Order, in trust for any of the purposes set forth in section 29 of the said Act, or for the like or other public purpose to be specified in such Order and with power of leasing; and whereas it is deemed expedient that Reserve No. 23668 should vest in and be held by the Pingelly District Hospital Board in trust for "Hospital and Allied Purposes".

Now, therefore, His Excellency the Governor, by and with the advice and consent of the Executive Council, does hereby direct that the beforementioned Reserve shall vest in and be held by the Pingelly District Hospital Board in trust for "Hospital and Allied Purposes" with power to the said Pingelly District Hospital Board to lease the whole or any portion thereof for any term, subject nevertheless to the powers reserved to me by section 37 of the said Act.

G. PEARCE,  
Clerk of the Council.

## Land Act 1933.

## ORDERS IN COUNCIL.

WHEREAS by section 33 of the Land Act 1933, it is made lawful for the Governor to direct that any Reserve shall vest in and be held by any person or persons to be named in the order in trust for the like or other public purposes to be specified in such order: And whereas it is deemed expedient as follows:—

File No. 961/98.—That Reserve No. 5339 (Kojonup District) should vest in and be held by the National Parks and Nature Conservation Authority in trust for the purpose of "Conservation of Flora and Fauna".

File No. 3718/98.—That Reserve No. 5644 (Throssell Estate Lots 14 and 87) should vest in and be held by the National Parks and Nature Conservation Authority in trust for the purpose of "Conservation of Flora and Fauna".

File No. 452/28.—That Reserve No. 19986 (Avon Location 25305) should vest in and be held by the Shire of Mt Marshall in trust for the purpose of "Quarry (Gravel)".

File No. 5848/96.—That Reserve No. 25298 (Chidlow Lot 1) should vest in and be held by the Shire of Mundaring in trust for the purpose of "Community Purposes".

File No. 942/62.—That Reserve No. 26401 (Halls Creek Lots 120 and 121) should vest in and be held by the Commissioner of Main Roads in trust for the purpose of "Housing (Main Roads Department)".

File No. 342/63.—That Reserve No. 28951 (Kununurra Lots 16, 50, 55, 57, 61, 64, 72, 138, 139, 143, 144 and 705) should vest in and be held by the Commissioner of Main Roads in trust for the purpose of Housing (Main Roads Department).

File No. 3076/66.—That Reserve No. 29300 (Broome Lots 851, 1198 and 1199) should vest in and be held by the Shire of Broome in trust for the purpose of "Public Recreation—Golf Links".

File No. 2344/69.—That Reserve No. 30558 (Goomalling Lot 456) should vest in and be held by the Shire of Goomalling in trust for the purpose of "Shire Depot".

File No. 3770/69.—That Reserve No. 32073 (Mundaring Lots 266, 273 and 282) should vest in and be held by the Shire of Mundaring in trust for the purpose of "Public Recreation".

File No. 1296/985.—That Reserve No. 39265 (Cockburn Sound Location 2822) should vest in and be held by the City of Cockburn in trust for the purpose of "Public Recreation".

File No. 2699/984.—That Reserve No. 39336 (Fitzroy Location 147) should vest in and be held by The Commonwealth of Australia in trust for the purpose of "Microwave Translator Site".

File No. 3031/985.—That Reserve No. 39339 (Onslow Lot 663) should vest in and be held by the Shire of West Pilbara in trust for the purpose of "Radio Transmitter Site".

File No. 2907/984.—That Reserve No. 39341 (Cockburn Sound Location 2829) should vest in and be held by the City of Cockburn in trust for the purpose of "Public Recreation".

File No. 2812/985.—That Reserve No. 39345 (Sandstone Lot 503) should vest in and be held by the Shire of Sandstone in trust for the purpose of "Shire Housing".

File No. 2939/983.—That Reserve No. 39346 (Jilbadji Location 1000) should vest in and be held by The Commonwealth of Australia in trust for the purpose of "V.H.F. Air Navigation Site".

File No. 993/984.—That Reserve No. 39349 (Murray Location 1801) should vest in and be held by the Water Authority of Western Australia in trust for the purpose of "Waste Water Treatment Works".

File No. 3048/985.—That Reserve No. 39351 (Plantagenet Location 7566) should vest in and be held by the Australasian Conference Associated Limited in trust for the purpose of "School Site".

File No. 3107/983.—That Reserve No. 39355 (Cue Lot 503) should vest in and be held by the Commissioner of Main Roads in trust for the purpose of "Depot Site (Main Roads Department)".

File No. 2712/984.—That Reserve No. 39362 (Luman Location 28) should vest in and be held by The Commonwealth of Australia in trust for the purpose of Microwave Translator Site.

File No. 3162/985.—That Reserve No. 39363 (Donnybrook Lot 514) should vest in and be held by the Water Authority of Western Australia in trust for the purpose of "Water Supply".

Now, therefore, His Excellency the Governor, by and with the advice and consent of the Executive Council, does hereby direct that the beforementioned Reserves shall vest in and be held by the abovementioned bodies in trust for the purposes aforesaid, subject nevertheless to the powers reserved to him by section 37 of the said Act.

G. PEARCE,  
Clerk of the Council.

## Land Act 1933.

## ORDERS IN COUNCIL.

WHEREAS by section 33 of the Land Act 1933, it is made lawful for the Governor to direct that any Reserve shall vest in and be held by any person or persons to be named in the Order, in trust for any purpose specified in such Order and with power of leasing; and whereas it is deemed expedient as follows:—

File No. 5144/14V2.—That Reserve No. 15837 (Darkan Lot 295) should vest in and be held by the Shire of West Arthur in trust for the purpose of "Recreation".

File No. 613/885V2.—That Reserve No. 22753 (Carnarvon Lots 566 and 1211) should vest in and be held by the Carnarvon Race Club Incorporated in trust for the purpose of "Racecourse".

File No. 590/58.—That Reserve No. 25016 (Kalgoorlie Lot 3409) should vest in and be held by the Shire of Boulder in trust for the purpose of "Municipal Purposes Car Park".

File No. 3657/59.—That Reserve No. 25628 (Kwinana Lots M575 and M576) should vest in and be held by the Town of Kwinana in trust for the purpose of Pre-School Centre.

File No. 2689/84.—That Reserve No. 39338 (Geraldton Lot 2865) should vest in and be held by the Town of Geraldton in trust for the purpose of Club and Club Premises.

Now, therefore, His Excellency the Governor, by and with the advice and consent of the Executive Council, does hereby direct that the beforementioned Reserves shall vest in and be held by the abovementioned bodies in trust for the purposes aforesaid with power to the said bodies subject to the approval in writing of the Minister for Lands and Surveys to each and every lease or assignment of lease being first obtained, to lease the whole or any portion thereof for any term not exceeding twenty-one (21) years from the date of the lease, subject nevertheless to the powers reserved to me by section 37 of the said Act; provided that no such lease or assignment of lease shall be valid or operative until the approval of the Minister for Lands and Surveys or an officer authorised in that behalf by the Minister, has been endorsed on the Lease Instrument, or Deed of Assignment, as the case may be.

G. PEARCE,  
Clerk of the Council.

## Land Act 1933.

## ORDERS IN COUNCIL.

WHEREAS by section 34B (1) of the Land Act 1933, it is made lawful for the Governor to revoke an Order in Council issued pursuant to section 33 of that Act.

File No. 10229/04.—And whereas by Order in Council dated 8 May 1907 Reserve 10726 was vested in the Minister for Railways in trust for the purpose of "Railway".

File No. 5144/14V2.—And whereas by Order in Council dated 6 March 1968 Reserve 15837 was vested in the Shire of West Arthur in trust for the purpose of "Public Recreation" with power, subject to the approval in writing of the Minister for Lands and Surveys being first obtained, to lease the whole or any portion thereof for any term not exceeding twenty-one (21) years from the date of the lease.

File No. 613/885V2.—And whereas by Order in Council dated 20 November 1984 Reserve 22753 was vested in the Carnarvon Race Club Incorporated in trust for the purpose of "Racecourse".

File No. 590/58.—And whereas by Order in Council dated 28 May 1958 Reserve 25016 was vested in the Kalgoorlie Road Board in trust for the purpose of "Children's Playground".

File No. 3657/59.—And whereas by Order in Council dated 21 September 1960 Reserve 25628 was vested in the Kwinana Road Board in trust for the purpose of "Kindergarten Site" with power, subject to the approval in writing of the Minister for Lands and Surveys being first obtained, to lease the whole or any portion thereof for any term not exceeding twenty-one (21) years from the date of the lease.

File No. 2344/69.—And whereas by Order in Council dated 23 September 1970 Reserve 30558 was vested in the Shire of Goomalling in trust for the purpose of "Shire Depot".

File No. 3770/69.—And whereas by Order in Council dated 22 November 1983 Reserve 32073 was vested in the Shire of Mundaring in trust for the purpose of "Public Recreation".

Now, therefore, His Excellency the Governor, by and with the advice and consent of the Executive Council, hereby directs that the beforementioned Orders in Council be revoked and the Vesting Orders cancelled accordingly.

G. PEARCE,  
Clerk of the Council.

#### Workers' Compensation and Assistance Act 1981-1985.

##### ORDER IN COUNCIL.

WHEREAS it is enacted, *inter alia*, by section 160 of the Workers' Compensation and Assistance Act 1981-1985, that it shall be obligatory for every employer to obtain from an incorporated insurance office, approved by the Minister, a policy of insurance for the full amount of the liability to pay compensation under the said Act to all workers employed by him, but that if an employer or group of employers proves to the satisfaction of the Minister that such employer or group of employers has established a fund for insurance against such liability and has deposited at the Treasury securities charged with all payments to become due under such liability, the Governor may, by Order in Council, exempt such employer or group of employers from the operation of that section; and whereas Australian Iron & Steel Pty. Ltd., Perth, being an employer within the meaning of the section has duly, in accordance with the Act, made application for exemption from operation of the section and has satisfied the Minister that it has established a fund for insurance against the said liability, and has deposited at the Treasury a security, to wit, a bond of five hundred thousand dollars (\$500 000) charged with all payments to become due under the said liability: Now, therefore, His Excellency the Governor acting with the advice and consent of the Executive Council and in exercise of the powers conferred by the Act, doth hereby exempt Australian Iron & Steel Pty. Ltd., Perth, from the operation of section 160 of the Workers' Compensation and Assistance Act 1981-1985.

G. PEARCE,  
Clerk of the Council.

AT a meeting of the Executive Council held in the Executive Council Chambers at Perth on the 14th day of January 1986, the following Order in Council was authorised to be issued:

#### Companies and Securities Industry (Retirement Villages) (Exemption) Regulations 1985.

##### ORDER IN COUNCIL.

SUBJECT to regulation 5 of the Companies and Securities Industry (Retirement Villages) (Exemption) Regulations 1985, the prescribed interests described in Schedule 1 hereto issued by the promoter described in column 1 of Schedule 2 in respect of a retirement village scheme described in Column 2 of Schedule 2 opposite the promoter described in Column 1, are hereby declared to be exempt rights or interests—

- (a) for the purposes of sub-paragraph (vii) of paragraph (b) of the definition of "prescribed interest" in the Companies (Western Australia) Code; and
- (b) for the purposes of sub-paragraph (vii) of paragraph (b) of the definition of "prescribed interest" in the Securities Industry (Western Australia) Code.

##### Schedule 1.

Any right or interest in respect of a retirement village scheme which includes a right to occupy independent living accommodation forming part of the scheme and in respect of which the occupant pays, whether as consideration or by way of donation or otherwise, a lump sum of not less than \$2 000.00.

##### Schedule 2.

Column 1 Name of Promoter	Column 2 Description of Scheme
Bold Park Senior Citizens Centre and Homes Inc.	The retirement village scheme known as Bold Park Senior Citizens Centre situated at Kalinda Drive, City Beach in the State of Western Australia and being situated upon the land being portion of Swan Location 1911 and being part of the land comprised in Certificate of Title Volume 1607 Folio 981.
City of South Perth	The retirement village scheme known as Collier Park Retirement Village situated at Morrison Street, Como in the State of Western Australia and being situated upon the land being Canning Location 3296 and being Reserve No. 38665.

By Command of the Lieutenant-Governor and  
Deputy of the Governor.

G. PEARCE,  
Clerk of the Council.

#### COMPANIES (APPLICATION OF LAWS) ACT 1981.

##### COMPANIES (APPLICATION OF LAWS) (SYNDICATION OF HORSES) REGULATIONS 1986.

WHEREAS it is provided by section 16 of the Companies (Application of Laws) Act 1981 that where the Ministerial Council approves the declaration of a right or interest as an exempt right or interest for the purposes of Division 6 of Part IV of the Companies (Western Australia) Code the Governor may make regulations accordingly, the following regulations are made in accordance with that section by the Lieutenant-Governor, and Deputy of the Governor, in Executive Council.

- |                 |  |
|-----------------|--|
| Citation.       | 1. These regulations may be cited as the Companies (Application of Laws) (Syndication of Horses) Regulations 1986.   |
| Interpretation. | 2. In these regulations "horse syndicate" means a body of persons or partnership, whether or not a Syndicate— <ol style="list-style-type: none"> <li>(a) as defined in and for the purposes of the Australian Rules of Racing as applicable in the State;</li> <li>(b) for the purposes of the The Rules of Trotting of the Western Australian Trotting Association; or</li> <li>(c) for the purposes of any other registration relating to the racing or breeding of horses,</li> </ol> associated for the principal purpose of racing or breeding, or racing and breeding, one or more horses. |

Declaration as  
to exemption.

3. For the purposes of the interpretation of "prescribed interest" in section 4 of the Securities Industry (Western Australia) Code a right or interest in a horse syndicate is hereby declared to be an exempt right or interest, except where and to the extent that the promoter, or a company or an agent of a company, elects to comply with the provisions of that Division in relation to any such prescribed interest and serves notice in writing to that effect on the Commissioner for Corporate Affairs.

By Command of the Lieutenant-Governor,  
and Deputy of the Governor,  
G. PEARCE,  
Clerk of the Council.

#### SECURITIES INDUSTRY (APPLICATION OF LAWS) ACT 1981.

##### SECURITIES INDUSTRY (APPLICATION OF LAWS) (SYNDICATION OF HORSES) REGULATIONS 1986.

WHEREAS it is provided by section 15A of the Securities Industry (Application of Laws) Act 1981 that where the Ministerial Council approves an exemption of a right or interest for the purposes of the interpretation of "prescribed interest" in section 4 of the Securities Industry (Western Australia) Code the Governor may make regulations accordingly, the following regulations are made in accordance with that section by the Lieutenant-Governor, and Deputy of the Governor, in Executive Council.

Citation. 1. These regulations may be cited as the Securities Industry (Application of Laws) (Syndication of Horses) Regulations 1986.

Interpretation. 2. In these regulations "horse syndicate" means a body of persons or partnership, whether or not a Syndicate—  
(a) as defined in and for the purposes of the Australian Rules of Racing as applicable in the State;  
(b) for the purposes of The Rules of Trotting of the Western Australian Trotting Association; or  
(c) for the purposes of any other registration relating to the racing or breeding of horses,  
associated for the principal purpose of racing or breeding, or racing and breeding, one or more horses.

Declaration as  
to exemption. 3. For the purposes of the interpretation of "prescribed interest" in section 4 of the Securities Industry (Western Australia) Code a right or interest in a horse syndicate is hereby declared to be an exempt right or interest, except where and to the extent that the promoter, or a company or an agent of a company, elects to comply with the provisions of that Division in relation to any such prescribed interest and serves notice in writing to that effect on the Commissioner for Corporate Affairs.

By Command of the Lieutenant-Governor,  
and Deputy of the Governor,  
G. PEARCE,  
Clerk of the Council.

Crown Law Department  
Perth, 24 January 1986.

IT is hereby notified for public information that His Excellency the Governor in Executive Council has:—

Approved of the following appointment to the Commission of the Peace for the State of Western Australia.

Christopher Glen Jacob, of Lakeway Station, Wiluna.

D. G. DOIG,  
Under Secretary for Law.

Stephen David Turner, of Hamersley.  
Gaye Denise Walker, of Mullaloo.  
William Ayris Young, of Booragoon.

D. G. DOIG,  
Under Secretary for Law.

Crown Law Department,  
Perth 24 January 1986.

IT is hereby notified for public information that the Hon. Attorney General has approved the appointment of the following persons as Commissioners for Declarations under the Declarations and Attestations Act 1913:—

Pamela Grace Cordery, of Kingsley.  
Shane Ashley Drew, of Kelmscott.  
Kaye Hazel Gauci, of Stirling.  
David Laurence Holt, of Wickham.  
Julie-Ann McMahon, of Wanneroo.  
John Samuel Miller, of Como.  
Graeme Harold Norrish, of Katanning.  
John Charles Ranger, of Coolbinia.  
Noeleen Margaret Standley, of Bunbury.  
Thomas Eric Stelling, of Bull Creek.  
Leslie Arthur Trainer, of Carlisle.

#### SUPREME COURT ACT 1985.

Appointment of Commissioners for Affidavits.

HIS Honour the Chief Justice has been pleased to appoint the following persons as Commissioners for Affidavits:—

McAuliffe, Mark Adrian of Wembley.  
Vose, Stephen Noel of Darlington.  
McAuliffe, Clare Margaret of Nedlands.  
Payne, Richard Andrew of Cottesloe.  
Wilson, Ian Norman of Northbridge.  
Panegyres, Marilyn of Woodlands.  
Bailey, Stephen Patrick of Nedlands.  
McCormack, Richard James Larry of Dalkeith.  
Forward, Steven Andrew of Esperance.  
Symonds, Daisy May of Bayswater.  
Ashe, Eugene Edward of Noranda.  
McDonald, Morton Stuart of Trigg.  
Paull, Gregory Keith of Bayswater.  
O'Halloran, Paul John of Nedlands.  
Preuss, Jurgen Werner of Wembley.

Dated 15 January 1986.

P. L. JOHNSTON,  
Acting Principal Registrar,  
Supreme Court, Perth.

## REGISTRATION OF BIRTHS, DEATHS AND MARRIAGES ACT 1961.

REGISTRATION OF BIRTHS, DEATHS AND MARRIAGES  
AMENDMENT REGULATIONS 1986.

MADE by the Lieutenant-Governor, and Deputy of the Governor in Executive Council.

Citation.	1. These regulations may be cited as the Registration of Births, Deaths and Marriages Amendment Regulations 1986.
Principal regulations.	2. In these regulations of Registration of Births, Deaths and Marriages Regulations 1963* are referred to as the principal regulations.
Commencement.	3. These regulations shall come into operation on the day fixed for the coming into operation of the Registration of Births, Deaths and Marriages Amendment Act 1985.
Regulation 3 amended.	4. Regulation 3 of the principal regulations is amended by deleting the definitions of "regulation", "Schedule" and "the Act".
Regulations 16A-16E inserted.	5. After regulation 16 of the principal regulations the following regulations are inserted—
Request under section 21A (2) of the Act.	" 16A. A request to the Registrar General under section 21A (2) of the Act shall be made in accordance with Form No. 11 in the Second Schedule.
Request under section 21A (3) of the Act.	16B. A request to the Registrar General under section 21A (3) of the Act shall be made in accordance with Form No. 12 in the Second Schedule.
Application under section 73A of the Act.	16C. An application under section 73A (1) of the Act shall be in accordance with Form No. 13 in the Second Schedule.
Prescribed ethnic groups, religious customs and naming procedures.	16D. For the purposes of section 21A (3) of the Act— (a) an ethnic group set forth in column 1 of the Third Schedule is a prescribed ethnic group; and (b) the religious custom or naming procedure set forth against that ethnic group in column 2 of the Third Schedule is prescribed for that ethnic group.
Prescribed day.	16E. For the purposes of section 73A of the Act the day set forth in column 3 of the Third Schedule against an ethnic group is the prescribed day for that ethnic group "
Second Schedule amended.	6. The Second Schedule to the principal regulations is amended by adding after Form No. 10 the following forms—

Registration of Births, Deaths and  
Marriages Act 1961.

## Form No. 11.

Section 21A (2)  
Regulation 16A

## Western Australia

REQUEST BY MOTHER AND FATHER UNDER SECTION 21A (2)  
—SURNAME OF CHILD

Please read the Notes at the bottom of the page before completing this form.

We.....  
(Full names, addresses and occupations of mother and father)  
parents of.....  
(Given or first name of the child)who was born on.....at.....in Western Australia,  
request the Registrar General to enter in the register the surname of  
this child as.....

Dated this.....day of....., 19.....at.....

Signature of: Father..... Witness.....  
Mother..... Address.....  
Witness.....  
Address.....

## Note:

- (1) This form is only to be completed where it is intended that the child be given a surname different from that of the father.
- (2) The surname of a child, if not the same as that of the father may, be—
  - (a) the surname of the mother, if the Registrar General is satisfied that she has a surname that is different from the surname of the father; or
  - (b) the surname of both parents, where the parents have different surnames.
- (3) Subject to Sections 21A (3) and (5) which relate to traditional naming by ethnic groups, all children of the same mother and father whose births are registered in Western Australia shall bear the same surname.

1. The proposed surname is a name selected in accordance with the religious custom or naming procedure of .....  
 .....  
 (name or description of ethnic group)



RON DAVIES,  
Minister for the Environment.

## HEALTH ACT 1911 (AS AMENDED).

Health Department of  
Western Australia.

P.H.D. 2064/60.<sup>1</sup>

I, BARRY JAMES HODGE, Minister for Health, being the Minister administering the provisions of the Health Act 1911 (as amended) hereby, under the provisions of section 251 of the said Act, authorise the Executive Director, Public Health, for a period of 12 months from 9 March 1986 to exercise within each of the health districts of the State of Western Australia as constituted under the Act aforesaid, and to delegate to any public health official the special powers specified in section 251 of the Act aforesaid, that is to say:—

- (a) All the powers specified in subsection (1) to (16) inclusive.
- (b) With the approval of the Minister the power specified in subsection (17) (17a).
- (c) Any other power conferred upon him by the Governor under subsection (18).

BARRY HODGE,  
Minister for Health.

## HEALTH ACT 1911.

Health Department of W.A.,  
Perth, 15 January 1986.

THE appointment of Mr. Allan Clive Mortimer as a Health Surveyor to the City of Bunbury is approved.

R. S. W. LUGG,  
Acting Executive Director,  
Public Health and  
Scientific Support Services.

## HEALTH ACT 1911.

Health Department of W.A.,  
Perth, 15 January 1986.

THE appointment of Mr. John Randall as a Health Surveyor to the Shire of Wyndham-East Kimberley is approved.

R. S. W. LUGG,  
Acting Executive Director,  
Public Health and  
Scientific Support Services.

## LIST OF MARINE COLLECTOR'S LICENCES.

Issued during the period 1/10/85 to 31/12/85.

Name; Address; Date; Licence No.

Abbott, Charles Leonard; Lot 5 The Esplanade Little Grove; 1/1/86; 129.  
Alford, Henry Patrick; 63 Smith Street, Koorda; 1/1/86; 230.  
Allsopp, Reginald Cyril; 51 Cotterill Street, Dowerin; 1/1/86; 237.  
Atkins, Raymond D.; 157 Morrison Road, Midland; 25/10/85; 401.  
Bain, Evan Neil; P.O. Box 94 Wongan Hills; 1/1/86; 171.  
Bancroft, John David; 37 Hinkler Road, Kalamunda; 1/1/86; 39.  
Batterham, Lawrence C.; 41 Hutchinson Street, Rivervale; 1/1/86; 374.  
Bayens, George Jacob; 34 Dorcas Way, Coolbellup; 1/1/86; 120.  
Bazzo, Duane Edward; 21 Sunderland Place, Noranda; 13/1/86; 411.  
Bergin, Rex Patrick; Kirk Rock Road, Wickelup; 1/1/86; 317.  
Berry, Frank Graham; Lot 14 Porter Street, Gwelup; 1/1/86; 384.

Bevan, Jack Ross; Buntine; 1/1/86; 253.  
Bevis, Trevor Albert; Lot 141 Nungarin Road, Merredin; 1/1/86; 80.  
Boladeras, Richard Clive; Avondale Research Station, Beverley; 1/1/86; 205.  
Bolderoff, Daniel Alex; Lot 37 Ferguson Road, Dardanup; 1/1/86; 33.  
Bradley, Trevor John; 9 Grant Street, Dalwallinu; 1/1/86; 256.  
Brand, Basil Underwood; Lot 83 Bushmead Road, Hazelmere; 1/1/86; 189.  
Brickwood, Anthony John; Lot 104 Arabian Court, Westfield; 1/1/86; 398.  
Bridges, Robert Slade; 74 Crawford Street, Cannington; 1/1/86; 389.  
Bridges, William John; Unit 2 cnr Beenup and Spencer Streets, Jandakot; 1/1/86; 303.  
Brown, Peter Robin; 19 Querrin Drive, Willetton; 9/1/86; 410.  
Childe, Graham Herbert; 4 Murphy Street, Quairading; 1/1/86; 138.  
Clausen, James Lawrence; 10 Forward Street, Mandurah; 1/1/86; 40.  
Coles, David Anthony; Lot 24 Beacham Street, Coodanup; 1/1/86; 395.  
Coles, David Anthony; Lot 24 Beacham Street, Coodanup; 2/10/85; 395.  
Cooke, Peter John; 27 Stirling Street, Northam; 8/11/85; 403.  
Cooke, Peter John; 27 Stirling Street, Northam; 1/1/86; 403.  
Corry, Michael Kingsley; 200 Herbert Street, Doubleview; 1/1/86; 19.  
Corry, William Thomas; 10 Hinderwell Street, Scarborough; 1/1/86; 15.  
Courtis, Michael John; 285 Hancock Street, Doubleview; 1/1/86; 371.  
Cowley-Cooper, Robert John; Lot 11 Delawney Street, Balcatta; 1/1/86; 119.  
Culley, Alan Leslie; 522 The Strand, Dianella; 1/1/86; 79.  
Cunningham, Roy Dennis; 18 Clarke Road, Morley; 1/1/86; 183.  
Curic, Robert; Lot 292 Gould Street, Kalbarri; 1/1/86; 399.  
Curis, Robert; Lot 292 Gould Street, Kalbarri; 1/1/86; 399.  
Darmody, Peter Edward; 28 Cubbine Road, Cunderdin; 1/1/86; 7.  
Davies, Leslie Mervyn; 10 Naree Road, Wilson; 1/1/86; 58.  
Desmond, Judith Ellen; 6 Padbury Street, Esperance; 1/1/86; 290.  
Dick, Gordon Arthur; 7 Pavo Close, Rockingham; 1/1/86; 29.  
Dick, Valerie Jeanette; 7 Pavo Close, Rockingham; 1/1/86; 28.  
Donovan, John Raymond; 14 Highfield Street, Manjimup; 1/1/86; 123.  
Donovan, Patrick John; 140 Third Avenue, Kelmscott; 1/1/86; 365.  
Doyle, Thomas Peter; 41 Peter Street, Mandurah; 4/11/85; 402.  
Evans, Douglas John; 170 Brede Street, Geraldton; 1/1/86; 44.  
Evans, Gregory Leonard; 172 Brede Street, Geraldton; 1/1/86; 41.  
Evans, Leonard Douglas; 235 Durlacher Street, Geraldton; 1/1/86; 43.  
Fassbender, Denis Francis; 3 Strands Way, South Hedland; 1/1/86; 277.  
Ford, Cherryl Anne; Devils Creek Road, Gairdner River; 1/1/86; 343.  
Freind, Robert John; Lot 4 Cumming Road, Casuarina; 1/1/86; 97.  
French, Kenneth John; 75 Wittenoom Street, Colliie; 1/1/86; 02.  
Gaughan, John Joseph; 15 Paringa Street, Tarcoola; 1/1/86; 125.  
Gee, Peter Gerard; 278 Surrey Road, Rivervale; 1/1/86; 184.  
Givellini, John Robert; 31 Cole Street, Manjimup; 1/1/86; 139.  
Gibson, Eric Robert; 5 Hampton Street, Northam; 1/1/86; 72.

- Goode, Betty Marguerite; 9 Lenane Street, Moora; 1/1/86; 11.  
Goode, Brian; 9 Lenane Street, Moora; 1/1/86; 12.  
Goode, Robert Dean; 59 Holman Street, Alfred Cove; 1/1/86; 66.  
Grover, Anthony David; 99 Hardey Road, Nedlands; 1/1/86; 172.  
Guld, Antun; 17 Whimbrel Street, Stirling; 1/1/86; 78.  
Hall, Clarence Henry; 8 Charlton Street, Quairading; 1/1/86; 145.  
Hartley, Ernest Henry; Manmanning; 1/1/86; 288.  
Hawkins, Francis Wayne; Lot 214 Darlot Street, Meekatharra; 1/1/86; 379.  
Hewlett, David; 18 Drakeswood Road, Warwick; 1/1/86; 163.  
Hick, David Mark; R.M.B. 97 Bremer Bay; 1/1/86; 265.  
Hughes, Robert James; 68 Hawkestone Street, Cottesloe; 1/1/86; 113.  
Hull, Terence Desmond; Lot 109 Fraser Street, Canning Vale; 1/1/86; 82.  
Humphrey, Trevor Owen; 109 Osprey Drive, Yangebup; 1/1/86; 358.  
Hunter, Kevin David; Lot 5 Henderson Road, Munster; 1/1/86; 36.  
Hywood, Lorraine Rose; 22 Sewell Street, Kellerberrin; 14/10/85; 397.  
James, David Owen; 17 Arundle Avenue, Greenmount; 1/1/86; 267.  
James, Kenneth; 1/9 Vaux Street, Rockingham; 9/1/86; 408.  
James, Norma Maree; 1/9 Vaux Street, Rockingham; 9/1/86; 409.  
Jarvis, Michael Ivan; 7 Earls Court, Rockingham; 1/1/86; 30.  
Karafilis, Paul John; 30 Cumnow Way, Girrawheen; 1/1/86; 71.  
Kenworthy, Lionel Housden; 141 The Esplanade, Mount Pleasant; 28/11/85; 404.  
Kenworthy, Lionel Housden; 141 The Esplanade, Mount Pleasant; 1/1/86; 404.  
Kuipers, Johannes Mathews; 529 Morley Drive, Morley; 1/1/86; 212.  
Lee, Greyham Cedric; P.O. Box 2, Newdegate; 1/1/86; 302.  
Lloyd, Rodney John; 7 Kathleen Close, Maida Vale; 1/1/86; 363.  
Lloyd, William George; Pithara; 1/1/86; 251.  
Luk, Corrie John; 10 Lindfield Street, Balga; 1/1/86; 60.  
McCorkill, Donald William; 10 Perina Place, Wilson; 1/1/86; 359.  
McCorkill, Robert Ernest; 37 Braibrise Road, Wilson; 30/12/85; 407.  
McDonald, Roderick Keith; 9 Lockyer Street, Goomalling; 1/1/86; 132.  
McKenzie, Peter Wayne; Nelson Location 9529, Box 427 Manjimup; 1/1/86; 400.  
McKenzie, Peter Wayne; Nelson Location 9529, Box 427 Manjimup; 25/10/85; 400.  
McLennan, Michael Alex; Nightwell Road, Borden; 30/12/85; 405.  
McNeill, Hugh Alexander; 30 Pearse Road, Dongara; 1/1/86; 391.  
Martin, Edward; 1 Culworth Place, Bassendean; 1/1/86; 84.  
Marzec, Roman; 42 Homer Street, Dianella; 1/1/86; 164.  
Meldrum, Alexander R.; Lot 33 Morilla Road, Mundaring; 1/1/86; 168.  
Menegola, Robert James; 25 Thomas Street, Narembeen; 1/1/86; 35.  
Millar, Vincent Anthony; Brown Street, Bencubbin; 1/1/86; 245.  
Miller, Ross Charles; 9 Temby Street, Beckenham; 1/1/86; 54.  
Murray, Robert John; 36 Fairbark Street, Ballidu; 1/1/86; 104.  
Napier, Gary Grove; 160 Grosvenor Road, North Perth; 1/1/86; 88.  
Nesbitt, Henry; Hampton Street, Bridgetown; 1/1/86; 217.  
Nicholls, Leslie Alekaris; 14 Vahland Avenue, Riverton; 4/10/85; 396.  
Nicholls, Leslie Alekaris; 14 Vahland Avenue, Riverton; 1/1/86; 396.  
North, Kevin John; 26 Manders Way, Singleton; 30/12/85; 406.  
O'Brien, Terrence Cecil; 46 Central Avenue, Redcliffe; 1/1/86; 4.  
O'Neill, Kelvin Andrew; Ongerup; 1/1/86; 38.  
O'Brien, Terrence Cecil; 46 Central Avenue, Redcliffe; 1/1/86; 4.  
Pacino, Luigi; 25 Barlee Street, Mt. Lawley; 1/1/86; 318.  
Papanadum, Steve; 25 Farina Drive, Yokine; 1/1/86; 232.  
Pember, Wayne Maurice; Forrest Street, Bridgetown; 1/1/86; 272.  
Polemear, Ronald John; 162 Burton Road, Esperance; 1/1/86; 364.  
Price, Donald Graham; Main Street, Milng; 1/1/86; 188.  
Quadrio, Aurelio; 47 Xavier Street, Carey Park; 1/1/86; 242.  
Rawlings, Denis Francis; Carnamah; 1/1/86; 149.  
Reynolds, Patrick Clarence; 16 Bird Street, York; 1/1/86; 393.  
Ridley, Stanley George; Railway Street, Trayning; 1/1/86; 231.  
Robinson, Joseph Kieren; 133 Piesse Street, Boulder; 1/1/86; 255.  
Scartozzi, Pasquale; 2358 Albany Highway, Gosnells; 1/1/86; 21.  
Silverton, Nicholas L.; 47 Toowong Street, Bayswater; 1/1/86; 236.  
Skerman, Gregory William; 8 Teak Way, Maddington; 1/1/86; 295.  
Smith, Douglas Edward; 337 The Strand, Dianella; 1/1/86; 366.  
Stinson, Roy; 30 Ray Road, Cloverdale; 1/1/86; 165.  
Swartz, Morris; 137 Buxton Street, Mt. Hawthorn; 1/1/86; 24.  
Taylor, James Wallace; 174 Rosebury Street, Bedford; 1/1/86; 49.  
Thompson, Robert John; Drust Road, Lake Varley; 1/1/86; 336.  
Thompson, Kevin John; 128 Gibbs Street, East Cannington; 1/1/86; 361.  
Thorgersen, Andrew Thomas; 47 Kirkham Hill Terrace, Maylands; 1/1/86; 23.  
Trichet, William Cecil; 77 Hawkins Road, Wanneroo; 1/1/86; 210.  
Turner, Edward George; 8 Scott Street, Wyalkatchem; 1/1/86; 136.  
Tweed-Dale, George; 282 Bernard Street, Mt. Helena; 1/1/86; 93.  
Van-Vessem, John Franz; 580 Beach Road, Hamersley; 1/1/86; 155.  
Vince, William Arthur; Lot 33 Arthur Street, Wubin; 1/1/86; 300.  
Virgo, Gregory Clifford; 129 Fifth Avenue, Mt. Lawley; 1/1/86; 143.  
Walker, Kenneth Franklin; 66 Malvolio Road, Coolbellup; 1/1/86; 121.  
Wallace, Douglas Robert; 20 Victoria Street, St. James; 1/1/86; 50.  
Walton, William Alexander; York Street, Watheroo; 1/1/86; 134.  
Ward, Brett; Roach Street, Kalannie; 1/1/86; 339.  
Watts, Ernest A. P.; 53 Cohn Street, Carlisle; 1/1/86; 65.  
White, Garry James; 44 Widdicombe Street, Myaree; 1/1/86; 48.  
Whitfield, Robert George; 38 Mines Road, Norseman; 8/11/85; 8.  
Whitfield, Robert George; 38 Mines Road, Norseman; 1/1/86; 8.  
Wilson, Paul Alfred; 7 Slocum Street, Wyalkatchem; 1/1/86; 131.  
Wolfenden, William Arthur; 4 Albert Street, Northam; 1/1/86; 162.  
Wren, Fred Alex; 47 Minninup Road, Bunbury; 1/1/86; 59.  
Young, Clive Douglas; 91 Lowood Road, Mt. Barker; 1/1/86; 152.  
Zinkler, Stanley Otto; 12 Wood Street, Quairading; 1/1/86; 90.  
Zisson, Demetre; 45 Lonsdale Street, Mt. Yokine; 1/1/86; 91.

## FREMANTLE PORT AUTHORITY.

THE following notice is issued for the information of Ship Owners and others concerned.

R. SIMPSON,  
Acting Secretary,  
Fremantle Port Authority.

## Notice to Mariners No. 3 of 1986.

Western Australia—West Coast—Port of Fremantle—Inner Harbour and Approaches.

## Light Buoys Established—Restricted Areas.

1. Two yellow special light buoys will be laid on or about 20 January 1986 as follows:—

- (a) "Rous"—yellow pillar buoy—Fl. Y 2s.  
Latitude 32 degrees 03 minutes 04.5 seconds South.  
Longitude 115 degrees 42 minutes 29 seconds East.
- (b) "Arthur"—yellow pillar buoy—Fl. Y 5s.  
Latitude 32 degrees 03 minutes 32 seconds South.  
Longitude 115 degrees 42 minutes 42 seconds East.

2. Navigation within the area enclosed by North Mole Light, Rous and Arthur Buoys and South Mole Light is

restricted to vessels entering or leaving Fremantle Inner Harbour.

Charts Affected: Aus 112, 113, 117. Australia Pilot Vol. V 1972—P. 175. Authority: Fremantle Port Authority.

Dated 15 January 1986.

## FREMANTLE PORT AUTHORITY ACT 1902-1984.

## Application For Lease.

IN accordance with the provisions of section 27 (4) of the Fremantle Port Authority 1902-1984, Fremantle Port Authority of 1 Cliff Street Fremantle advises that application has been received from The State Energy Commission of Western Australia of 365 Wellington Street Perth for a lease of all that piece of land delineated as part of Lot 15A being land vested in the Fremantle Port Authority for a term exceeding three years for the purpose of receiving and storing thereon motor spirit in bulk and of disposing of motor spirit therefrom.

Dated this 17th day of January, 1986.

R. SIMPSON,  
Acting Secretary,  
Fremantle Port Authority.

## CITY OF PERTH PARKING FACILITIES ACT 1956.

## Municipality of the City of Perth.

## By-law No. 60—Care, Control and Management of Parking Facilities—Amendment.

IN pursuance of the powers conferred upon it by the abovementioned Act and all other powers enabling it the Council of the abovementioned Municipality hereby records having resolved on 18 November 1985 to make and submit for confirmation by the Lieutenant-Governor and Deputy of the Governor the following amendments to By-law No. 60:

1. Clause 7 be deleted and the following Clause be substituted therefor:
  - " 7. (1) The driver of a vehicle parked or standing in a metered space commits an offence if the parking meter appurtenant to that space has expired.
  - (2) For the purposes of this Clause a parking meter has expired where the parking meter displays:
    - (a) the word "expired"; or
    - (b) a flashing red light or lights "
2. Clause 7B be deleted.

Dated this 20th day of December, 1985.

The Common Seal of the City of Perth was hereto affixed in the presence of—

[L.S.]

M. A. MICHAEL,  
Lord Mayor.

R. F. DAWSON,  
Town Clerk.

Recommended—

J. F. GRILL,  
Minister for Transport.

Approved by order of the Lieutenant-Governor and Deputy of the Governor in Executive Council this 14th day of January, 1986.

G. PEARCE,  
Clerk of the Council.

## CITY OF PERTH PARKING FACILITIES ACT 1956.

## Municipality of the City of Perth.

## By-law No. 60—Care, Control and Management of Parking Facilities—Amendment.

IN pursuance of the powers conferred upon it by the abovementioned Act and all other powers enabling it the Council of the abovementioned Municipality hereby records having resolved on 16 December 1985 to make and submit for confirmation by the Lieutenant-Governor and Deputy of the Governor the following amendments to By-law No. 60:

1. Adding a new clause 15B immediately after clause 15A as follows:
  - " 15B (1) The Council may set aside any parking station or portion thereof by signs, barriers, painted lines or other means for the exclusive parking by drivers of vehicles accompanied by one or more passengers during such periods as are indicated by any signs thereon or referable thereto.
  - (2) The driver of the vehicle who is unaccompanied by any passenger shall not park the vehicle in any parking station or portion thereof which has been set aside under subclause (1) of this clause during any period indicated on any sign thereon or referable thereto.

- (3) The driver of a vehicle parked in any parking station or portion thereof which has been set aside under subclause (1) of this clause commits an offence if:
- forthwith upon entering that parking station or portion during a period indicated on any sign thereon or referable thereto, he fails to purchase a ticket for the fee prescribed by subclause (4) of this clause from an employee of the Council on duty in that parking station; and
  - forthwith upon parking that vehicle in that parking station or portion, he does not place the ticket in such a position in that vehicle that all printing thereon is clearly visible to an inspector requiring to read that printing from outside that vehicle.
- (4) The fees prescribed for tickets purchased in any parking station or portion thereof which has been set aside under subclause (1) of this clause are as follows:
- \$1.00 per day for drivers of vehicles accompanied by two or more passengers; and
  - \$1.80 per day for drivers of vehicles accompanied by one passenger only. "
2. In clause 60 paragraph (i) after the figures 13 and before 16 (iii) insert the figures and letter "15B".
3. That the Fifth Schedule be amended by:
- Deleting the existing Form 1, Part A and Part B, and substituting therefor the forms set out hereafter.

## Fifth Schedule.

(Form 1) Part A.

This document is not a receipt until the amount paid is printed by Cash Register in space opposite.

RECEIVED the amount shown below.  
R. F. DAWSON, Town Clerk.

## CITY OF PERTH

PARKING FACILITIES ACT, 1956-83

TO THE OWNER OF THE VEHICLE

## INFRINGEMENT NOTICE

--	--	--	--	--	--	--	--	--	--

(Vehicle No.)

(Make/Type)

It is alleged that at   Hours on   day,  
the  day of  19  at

you committed the offence indicated hereunder by an (X) in breach of Clause

..... of By-law 60. Meter No. .... Limit .....

Inspector ..... No.

## Penalty

- \$9 ☐ Standing against an expired meter.
- \$9 ☐ Standing between the carriageway and boundary of a road .....
- \$9 ☐ Standing longer than time allowed.
- \$9 ☐ Failing to clearly display the date and time printed on the ticket(s) issued by the ticket machine .....
- \$9 ☐ Failing to display sufficient number of tickets .....
- \$9 ☐ Failing to display validated voucher.
- \$9 ☐ Voucher details not clearly displayed.
- \$9 ☐ Voucher not validated for current date .....
- \$9 ☐ Ticket/Voucher time expired .....

## Penalty

- \$9 ☐ Not wholly in marked stall .....
- \$16 ☐ Standing in a bus or taxi stand .....
- \$16 ☐ Standing a non-commercial vehicle in a loading zone .....
- \$16 ☐ Standing longer than time allowed in loading zone .....
- \$16 ☐ Standing in a No Parking area .....
- \$27 ☐ Standing on a footpath .....
- \$27 ☐ Standing in a No Standing area .....
- \$27 ☐ Standing in a Clearway .....
- \$27 ☐ Standing on land without owners consent or in right-of-way .....
- \$55 ☐ Displaying a parking voucher/ticket which is defaced, altered, added to, erased obliterated or interfered with.

\$..... ☐

TAKE NOTICE that pursuant to Section 19A of the City of Perth Parking Facilities Act you will be deemed to be the person who committed the above offence unless within 21 days of the date on which this notice was "served" left in or on the vehicle you inform the Council or an Inspector in writing of the identity and address of the offender or furnish information to the Council or an Inspector from which the Council or an Inspector is satisfied that the vehicle had been stolen or was being unlawfully used at the time the offence was alleged to have been committed or the modified penalty prescribed for the offence is paid to the Council.

You may dispose of this matter either:

- By payment of the penalty as shown within 7 days of the date of this notice to the Cashier, Ground Floor, Council House, 27 St. George's Terrace, Perth, Monday to Friday, between the hours of 9.00 a.m. and 4.00 p.m. or
- By having it dealt with by a Court.

If the prescribed penalty is not paid within the time specified, Court proceedings may be instituted against you.

PLEASE MAKE CHEQUES PAYABLE TO PERTH CITY COUNCIL.

PAYMENTS BY MAIL SHOULD BE ADDRESSED TO THE TOWN CLERK, BOX C120, G.P.O. PERTH 6001.

DO NOT DETACH. PLEASE COMPLETE PART 2 AND PRESENT THIS NOTICE INTACT WHEN MAKING PAYMENT.

Form 1. Clause 61(1)

Fifth Schedule.  
(Form 1) Part B.

This document is not a receipt until  
the amount paid is printed by Cash  
Register in space opposite.

RECEIVED the amount shown below.  
R. F. DAWSON, Town Clerk.

# CITY OF PERTH

PARKING FACILITIES ACT, 1956-83

TO THE OWNER OF THE VEHICLE

## INFRINGEMENT NOTICE

--	--	--	--	--	--	--	--	--	--

(Vehicle No.)

(Make/Type)

It is alleged that at :  Hours on  day,  
the  day of  19  at

you committed the offence indicated hereunder by an (X) in breach of Clause

of By-law 60. Meter No. Limit

Inspector No.

### Penalty

- \$9 ☐ Standing against an expired meter.
- \$9 ☐ Standing between the carriageway and boundary of a road.
- \$9 ☐ Standing longer than time allowed.
- \$9 ☐ Failing to clearly display the date and time printed on the ticket(s) issued by the ticket machine.
- \$9 ☐ Failing to display sufficient number of tickets.
- \$9 ☐ Failing to display validated voucher.
- \$9 ☐ Voucher details not clearly displayed.
- \$9 ☐ Voucher not validated for current date.
- \$9 ☐ Ticket/Voucher time expired.

### Penalty

- \$9 ☐ Not wholly in marked stall.
- \$16 ☐ Standing in a bus or taxi stand.
- \$16 ☐ Standing a non-commercial vehicle in a loading zone.
- \$16 ☐ Standing longer than time allowed in loading zone.
- \$16 ☐ Standing in a No Parking area.
- \$27 ☐ Standing on a footpath.
- \$27 ☐ Standing in a No Standing area.
- \$27 ☐ Standing in a Clearway.
- \$27 ☐ Standing on land without owners consent or in right-of-way.
- \$55 ☐ Displaying a parking voucher/ticket which is defaced, altered, added to, erased obliterated or interfered with.

\$

I   
(Full name in Block Letters)

of   
(Address)

tender herewith the sum of  (Insert amount)  
in settlement of the modified penalty for the above offence.

(Insert "Cash", "Cheque", "Postal Order", "Money Order")

being modified penalty for such an offence.

Date  Signature

\* Please register Notes or Cash otherwise mail is at sender's risk.

Clause 81(2)

Dated this 20th day of December, 1985.

The Common Seal of the City of Perth was hereto  
affixed in the presence of—

[L.S.]

M. A. MICHAEL,  
Lord Mayor.  
R. F. DAWSON,  
Town Clerk.

Recommended—

J. F. GRILL,  
Minister for Transport.

Approved by order of the Lieutenant-Governor and Deputy of the Governor in Executive  
Council this 14th day of January, 1986.

G. PEARCE,  
Clerk of the Council.

## FISHERIES ACT 1905.

## Part IIIB—Processing Licenses.

FD 791/83.

THE public is hereby notified that I have approved an application by Sharps Fresh Fish Supply to remove the Processing Licence No. 2684 from the premises at 142 York Street, Albany to premises 354 Middleton Beach Road, Albany.

In accordance with the provisions of section 35K any person aggrieved by this decision may, within 14 days after publication of this notice, appeal against the decision or order by serving on the Minister for Fisheries a statement in writing on the grounds of their appeal.

B. K. BOWEN,  
Director of Fisheries.

## FISHERIES ACT 1905.

## Part IIIB—Processing Licenses.

FD 938/85

THE public is hereby notified that I have issued a permit to M. L. Gazeley Lot 1732 Miller Way, Broome, to establish a processing establishment to process fish in pursuance of the provisions of section 35C of the Fisheries Act 1905, on board licensed fishing boat *Calista* registered number LFB BR1, subject to the following conditions:

That the processing establishment—

1. Shall comply with the requirements of the Fisheries Act 1905, and all Regulations, Orders in Council and Notices and Ministerial Directions issued thereunder.
2. Shall not be used for the processing of rock lobster or prawns.
3. Shall comply with the requirements of the Health Act 1911 (amended).
4. Shall be registered as an export establishment pursuant to the provisions of the Export (Fish) Regulations made under the provisions of the Customs Act 1901 (amended) and the Commercial (Trade Descriptions) Act 1905, (amended) of the Parliament of the Commonwealth should it be used to process fish for export.
5. Shall not be used for the processing of marron (*Cherax tenuimanus*) unless a license is held under section 39C of the Fisheries Act 1905.
6. Shall not be used for the processing of fish or crustacea caught by any other vessel.

In accordance with the provisions of section 35K, any person aggrieved by this decision, may within 14 days after publication of this notice, appeal against the decision or order by serving on the Minister for Fisheries a statement in writing on the grounds of their appeal.

B. K. BOWEN,  
Director of Fisheries.

4. Shall be registered as an export establishment pursuant to the provisions of the Export (Fish) Regulations made under the provisions of the Customs Act 1901 (amended) and the Commercial (Trade Descriptions) Act 1905, (amended) of the Parliament of the Commonwealth should it be used to process fish for export.

5. Shall not be used for the processing of marron (*Cherax tenuimanus*) unless a license is held under section 39C of the Fisheries Act 1905.

6. Shall not be used for the processing of fish or crustacea caught by any other vessel.

In accordance with the provisions of section 35K, any person aggrieved by this decision, may within 14 days after publication of this notice, appeal against the decision or order by serving on the Minister for Fisheries a statement in writing on the grounds of their appeal.

B. K. BOWEN,  
Director of Fisheries.

## CREDIT UNIONS ACT 1984.

NOTICE is hereby given that an amalgamated Credit Union called Auscom Credit Society Ltd is duly registered under the provisions of the above Act and a Certificate of Incorporation has been issued accordingly.

Dated the 1st day of January, 1986.

B. S. BROTHERSON,  
Registrar of Credit Unions.

## HOUSING ACT 1980.

## Cancellation of Dedication.

Department of Lands and Surveys,  
Perth, 24 January 1986.

Corres, 1928/985.

IT is hereby notified that His Excellency the Governor in Executive Council has been pleased to approve under the Housing Act 1980 of the cancellation of the dedication to the purposes of that Act, of Wagin Lot 1736.

(Public Plan Wagin 2 000 20.34.)

B. L. O'HALLORAN,  
Under Secretary for Lands.

## FISHERIES ACT 1905.

## Part IIIB—Processing Licenses.

FD 877/85.

THE public is hereby notified that I have issued a permit to J. McGilvray, 156 Hall Road, Waggrakine Geraldton, to establish a processing establishment to process fish in pursuance of the provisions of section 35C of the Fisheries Act 1905, on board licensed fishing boat *Jo-Anne III* registered number LFB G154, subject to the following conditions:

That the processing establishment—

1. Shall comply with the requirements of the Fisheries Act 1905, and all Regulations, Orders in Council and Notices and Ministerial Directions issued thereunder.
2. Shall not be used for the processing of rock lobster or prawns.
3. Shall comply with the requirements of the Health Act 1911 (amended).

## HOUSING ACT 1980.

## Cancellation of Dedication.

Department of Lands and Surveys,  
Perth, 24 January 1986.

Corres. No. 847/44V4.

IT is hereby notified that His Excellency the Governor in Executive Council has been pleased to cancel under the provisions of the "Housing Act 1980", the dedication of the lands described in the following Schedule:—

Location or Lot No.	Schedule.	Corres. No.
Canning Location—1377		3415/56
Swan Location—6710		2032/56
Collie Lot—1926		5863/52
Collie Lot—1948		5863/52
Geraldton Lot—1523		3994/12

B. L. O'HALLORAN,  
Under Secretary for Lands.

## LAND ACT 1933.

## Reserves.

Department of Lands and Surveys,  
Perth, 24 January 1986.

HIS Excellency the Governor in Executive Council has been pleased to set apart as Public Reserves the lands described below for the purposes therein set forth.

File No. 2699/984.

FITZROY.—No. 39336 (Microwave Translator Site), Location No. 147 (3.448 8 hectares). (Original Plan 15978, Plan Lennard River 1:250 000 (Great Northern Highway).)

File No. 2689/984.

GERALDTON.—No. 39338 (Club and Club Premises). Lot No. 2865 (formerly portion of Geraldton Lot 949) (6 114 square metres). (Diagram 86896, Plan Geraldton 2 000 16.20 (Near Green Street).)

File No. 3031/985.

ONSLow.—No. 39339 (Radio Transmitter Site), Lot No. 663 (5 000 square metres). (Diagram 87125, Plans Onslow 2 000 38.06 and 39.06 (near McGrath Avenue).)

File No. 2907/984.

COCKBURN SOUND.—No. 39341 (Public Recreation), Location No. 2829 (formerly Portion of Cockburn Sound Location 385 and being Lot 72 on Plan 14920) (2 119 square metres). (Plan Perth 2 000 12.09 (Windmill Drive).)

File No. 2812/985.

SANDSTONE.—No. 39345 (Shire Housing), Lot No. 503 (formerly Lot 30) (1 012 square metres). (Plan Sandstone Townsite, (Hack Street).)

File No. 2939/983.

JILBADJI.—No. 39346 (V.H.F. Air Navigation Site), Location No. 1 000 (588 square metres). (Diagram 86843, Plan 24/80 (near Great Eastern Highway Yerbillion).)

File No. 1973/985.

MANJIMUP.—No. 39347 (Pre-Primary Centre), Lot No. 768 (formerly Lot 591) (1 442 square metres). (Diagram 71056, Plan Manjimup 2 000 31-11 (Rose Street).)

File No. 1376/982.

HAMPTON.—No. 39148 (Conservation of Flora), Location Nos. 140 and 141 (formerly portions of Hampton Location 16) (29.197 4 hectares). (Original Plan 15966, Plan Kurnalp 1:250 000 (Cardunia Rocks near the Trans Australian Railway in the Shire of Boulder).)

File No. 993/984.

MURRAY.—No. 39349 (Waste Water Treatment Works), Location No. 1801 (10.076 1 hectares). (Diagram 87110, Plan Mandurah 10000 8.6 (Tims Thicket Road).)

File No. 3048/985.

PLANTAGENET.—No. 39351 (School Site), Location No. 7566 (1.217 0 hectares). (Diagram 87149, Plan Albany 2000 13.07 and 13.08 (Brewster Road).)

File No. 5926/905.

KALGOORLIE.—No. 39352 (Recreation), Lot No. 2768 and 2793 (4.856 2 hectares). (Plan Kalgoorlie Boulder 2000 29.35 (Speculation Road).)

File No. 2330/983.

EXMOUTH.—No. 39353 (Use and Requirements of the Department of Conservation and Land Management), Lot No. 963 (2 353 square metres). (Plan Exmouth Townsite (Patterson Way).)

File No. 1321/985.

NEWMAN.—No. 39354 (Radio-TV Transmitter Site), Lot No. 1790 (8 823 square metres). (Diagram 87184, Plans Newman 2000 15.15 and part 15.16 (near Newman Drive).)

File No. 3107/983.

CUE.—No. 39355 (Depot Site (Main Roads Department), Lot No. 503 (2 851 square metres). (Diagram 87020, Plan Cue 2000 16.06 and 16.07 (Robinson Street).)

File No. 2712/984.

LUMAN.—39362 (Microwave Translator Site), Location No. 28 (4.164 7 hectares). (Original Plan 16005, Plan Gordon Downs 1:250 000 (Great Northern Highway).)

File No. 3162/985.

DONNYBROOK.—39363 (Water Supply), Lot No. 514 (2 000 square metres). Diagram 87180, Plan Donnybrook Regional and Central (Yelverton Street).)

B. L. O'HALLORAN,  
Under Secretary for Lands.

## AMENDMENT OF RESERVES.

Department of Lands and Surveys,  
Perth, 24 January 1986.

HIS Excellency the Governor in Executive Council has been pleased to approve, under section 37 of the Land Act 1933 of the amendment of the following Reserves:—

File No. 6719/13.—No. 1610 (Luman Locations 16 and 19) "Government Requirements" to exclude that portion of Location 16 now comprised in Luman Location 33 as surveyed and shown bordered green on Original Plan No. 15975 and of its area being reduced to 690.693 5 hectares accordingly. (Plan Dixon Range 1:250 000 (Great Northern Highway).)

File No. 961/00V2.—No. 6884 (Weld Location 26) "Common" to include Weld Location 32 and of its area being increased to about 1 391.419 2 hectares accordingly. (Plan Laverton Regional 1.7 (White Cliffs Road).)

File No. 1663/99V3.—No. 6936 (Warrambo District) "Common" to include Yalgoo Lot 195 as surveyed and shown bordered red on Lands and Surveys Diagram 87182 and of its area being increased to 988.310 6 hectares accordingly. (Plan Yalgoo Townsite).)

File No. 1475/15.—No. 16108 (Wellington Location 2808) "Water" to agree with the recalculation of area and of its area being increased to 8 437 square metres accordingly. (Plan Collie Townsite 1:2 000 (Atkinson Street).)

File No. 1104/891V3.—No. 18564 (Geraldton Lots 948, 949 and 950) "Municipal Endowment" to exclude Geraldton Lot 2865 (formerly portion of Geraldton Lot 949) as surveyed and shown bordered red on Lands and Surveys Diagram 86896 and of its area being reduced to 18.165 4 hectares. (Plan Geraldton 2 000 16.20 (Near North West Coastal Highway).)

File No. 1872/52.—No. 23668 (Pingelly Lot 809) "Hospital Site" to comprise Pingelly Lot 852 (portion formerly Pingelly Lots 281, 282, 283, 284 and 285) as surveyed and shown bordered red on Lands and Surveys Diagram 86549 in lieu of Lot 809 and of its area being increased to 1.619 6 hectares accordingly. (Plan Pingelly 2 000 5.1 and 6.1 (Stratford Street).)

File No. 781/955.—No. 24198 (Murray Locations 751 and 1495) "Camping and Recreation" to exclude that portion now comprised in Murray Location 1801 as surveyed and shown bordered red on Lands and Surveys Diagram 87110 and of its area being decreased to 291.157 9 hectares accordingly. (Plan Mandurah 1:10 000 8.6 (Tims Thicket Road).)

File No. 1665/36.—No. 25728 (Avon Location 28054) "Sewerage Works" to agree with the recalculation of area and its area being reduced to 28 square metres accordingly. (Plan Northam 2 000 20.17 (Poole Street).)

File No. 4524/65.—No. 27899 (Kalamunda Lot 224) "Parkland" to exclude that portion now comprised in Kalamunda Lot 603 as surveyed and shown bordered green on Lands and Surveys Diagram 87142 and of its area being decreased to 6 810 square metres accordingly. (Plan Perth 2 000 25.24 (Huntley Street).)

File No. 3003/66.—No. 29381 (Canning District) "Public Recreation" to comprise Canning Location 3472 (portion formerly portion of Canning Location 32 being Lot 158 on Diagram 51484) as shown bordered in red on Lands and Surveys Diagram 87077, in lieu of Location 2156, and of its area being increased to 1.398 5 hectares accordingly. (Plan Perth 2 000 26.08 (Trestrail Avenue in the City of Armadale).)

File No. 3951/67.—No. 29476 (Yalgoo Lots 182 and 186) "Shire Council Depot" to comprise Yalgoo Lot 196 (in lieu of Lots 182 and 186) as surveyed and shown bordered red on Lands and Surveys Diagram 87183 and of its area being increased to 6 376 square metres accordingly. (Plan Yalgoo Townsite (Stanley Street).)

File No. 13247/01.—No. 30546 (Donnybrook Lot 346) "Recreation" to exclude that portion now comprised in Donnybrook Lot 514 as surveyed and shown bordered red on Lands and Surveys Diagram 87180 and of its area being reduced to 3.846 9 hectares accordingly. (Plan Donnybrook Regional and Central (Yelverton Street).)

File No. 2344/69.—No. 30558 (Goomalling Lots 383 and 384) "Shire Depot" to comprise Goomalling Lot 456 as shown bordered red on Lands and Surveys Diagram 87117 in lieu of Lots 383 and 384 and of its area being increased to 9 562 square metres accordingly. (Plan Goomalling 2 000 30.18 (Haywood Street).)



File No. 3770/69.—No. 32073 (Mundaring Lots 266 and 273) to include Mundaring Lot 282 (formerly portion of Mundaring Lot 239 and being Lot 11 on Diagram 67979) and of its area being increased to 8 501 square metres accordingly. (Plan Perth 2 000 31.29 and 31.30 (Barlee Street).)

File No. 1136/973V2.—No. 35289 (King Location 512) "Natural Regeneration" to exclude those portions now comprised in King Locations 637 and 638, as surveyed and shown bordered in red and green respectively of Lands and Surveys Diagram 86844, and of its area being reduced to 6 027.374 1 hectares accordingly. (Plans Burt Range N.W. 1:25 000 and Cambridge Gulf 1:250 000 (Packsaddle Road, Kununurra).)

File No. 1797/73.—No. 32335 (Karratha Lots 1146, 1147 and 1148) "Parklands Recreation and Drainage" to exclude that portion now comprised in Karratha Lot 3913 as surveyed and shown bordered green on Lands and Surveys Diagram 87141 and of its area being reduced to 57.192 1 hectares, accordingly. (Plan Karratha 2 000 32.29 (Walcott Way).)

File No. 1858/78.—No. 36066 (Plantagenet Location 7522) "Recreation" to exclude that portion now comprised in Plantagenet Location 7566 as surveyed and shown bordered red on Lands and Surveys Diagram 87149 and of its area being reduced to 7.538 9 hectares accordingly. (Plan Albany 2 000 13.07 and 13.08 (Brewster Road).)

B. L. O'HALLORAN,  
Under Secretary for Lands.

#### AMENDMENT OF CLASS "A" RESERVE No. 22204.

Department of Lands and Surveys,  
Perth, 24 January 1986.

File No. 3563/40.

HIS Excellency the Governor in Executive Council has been pleased to approve, under section 31(4) of the Land Act 1933 of the amendment of Class "A" Reserve No. 22204 (Cockburn Sound District) to comprise Cockburn Sound Location 960 as surveyed and shown on Original Plan 15369 and of its area being reduced to 4.073 0 hectares accordingly. (Plan Mandurah 2 000 06.39 and 06.40 (Coolibah Avenue).)

B. L. O'HALLORAN,  
Under Secretary for Lands.

#### CANCELLATION OF RESERVES

Department of Lands and Surveys,  
Perth, 24 January 1986.

HIS Excellency the Governor in Executive Council has been pleased to approve, under section 37 of the Land Act 1933 of the cancellation of the following Reserves:—

File No. 10229/04, 8011/06.—No. 9647 (Bakers Hill Lot 160) "Railway (Station Master's Residence)". (Plan Bakers Hill 2000 08.08 (Great Eastern Highway).)

File No. 5423/97.—No. 10726 (Bakers Hill Lot 190) "Railway". (Plan Bakers Hill 2000 8.08 (Great Eastern Highway).)

File No. 2633/27.—No. 19573 (Mount Magnet Lot 27) "Use and Requirements of the Shire of Mount Magnet". (Plan Mount Magnet Townsite (Hepburn Street).)

File No. 2261/50.—No. 23142 (Bakers Hill Lot 158) "Rest Room (C.W.A.)" (Plan Bakers Hill 2000 08.08 (Great Eastern Highway).)

File No. 5009/914V2.—No. 39200 (Cockburn Sound Location 2779) "Use and Requirements of the Minister for Works". (Plan Peel 10 000 5.6 (Near South Western Highway in the Shire of Serpentine-Jarrahdale).)

File No. 2832/79.—No. 39228 (Eneabba Lot 337) "Use and Requirements of the Industrial and Commercial Employees Housing Authority". (Plan Eneabba 2000 16.20 (White Court in the Shire of Carnamah).)

B. L. O'HALLORAN,  
Under Secretary for Lands.

#### CHANGE OF PURPOSE OF RESERVES.

Department of Lands and Surveys,  
Perth, 24 January 1986.

HIS Excellency the Governor in Executive Council has been pleased to approve, under section 37 of the Land Act 1933, of the change of purpose of the following Reserves—

File No. 961/98.—No. 5339 (Kojonup District) being changed from "Water" to "Conservation of Flora and Fauna". (Plan Katanning N.W. 1:25 000)

File No. 3718/98.—No. 5644 (Throssell Estate Lots 14 and 87) being changed from "Timber and Water" to "Conservation of Flora and Fauna". (Plan Grass Valley SE 1:25 000 (Meenar South Road).)

File No. 5144/14V2.—No. 15837 (Darkan Lot 295) being changed from "Public Recreation" to "Recreation". (Plan: Darkan Townsite (Moodiarrup Road).)

File No. 1872/52.—No. 23668 (Pingelly Lot 852) being changed from "Hospital Site" to "Hospital and Allied Purposes". (Plans Pingelly 2000 05.01 and 06.01.)

File No. 590/58.—No. 25016 (Kalgoorlie Lot 3409) being changed from "Children's Playground" to "Municipal Purposes Car Park". (Plan Kalgoorlie-Boulder 2000 30.36.)

File No. 5848/96.—No. 25298 (Chidlow Lot 1) being changed from "Government Requirements" to "Community Purposes". (Plan Chidlow Townsite.)

File No. 3657/59.—No. 25628 (Kwinana Lots M575 and M576) being changed from "Kindergarten Site" to "Pre School Centre". (Plan Peel 2000 10.33.)

File No. 942/62.—No. 26401 (Halls Creek Lots 120 and 121) being changed from "Government Requirements (Main Roads Department)" to "Housing (Main Roads Department)". (Plan Halls Creek Townsite (Roberta Avenue).)

File No. 342/63. No. 28951 (Kununurra Lots 16, 50, 55, 57, 61, 64, 72, 138, 139, 143, 144 and 705) being changed from "Government Requirements" to "Housing (Main Roads Department)". (Plan Kununurra 2000 23.17 (near Kurradjong Street).)

B. L. O'HALLORAN,  
Under Secretary for Lands.

#### NAMING OF "BENJABERRING TREE RESERVE".

Reserve No. 16129.

Department of Lands and Surveys,  
Perth, 24 January 1986.

File No: 7133/13.

IT is hereby notified for general information that the name of "Benjaberring Tree Reserve" has been applied to the land contained in Reserve No. 16129 (Avon Location 16479) being set apart for the purpose of Flora and Fauna and situated in the Shire of Wyalkatchem.

(Public Plan Wyalkatchem 1:50 000.)

B. L. O'HALLORAN,  
Under Secretary for Lands.

#### NAMING OF ELLIOT NATURE RESERVE.

Reserve No. 16913.

Department of Lands and Surveys,  
Perth, 24 January 1986.

File No. 432/18.

IT is hereby notified for general information that the name of "Elliot Nature Reserve" has been applied to the land contained in Reserve No. 16913 (Avon Location 9435) being set apart for the purpose of "Conservation of Flora and Fauna" and situated in the Shire of Wyalkatchem.

(Public Plan Yelbeni 1:50 000.)

B. L. O'HALLORAN,  
Under Secretary for Lands.

## NAMING OF PEMBERTON FOREST PARK RESERVE.

Class "A" Reserve No. 19857.

Department of Lands and Surveys,  
Perth, 24 January 1986.

File No. 1629/28V5.

IT is hereby notified for general information that the name of "Pemberton Forest Park" has been applied to the land contained in Reserve No. 19857 (Nelson Locations 13018, 7360, 8977, 13010, 11289, 11907, 11908 and 12176) being set apart for the purpose of Recreation, Caravan Park and Swimming Pool and situated in the Shire of Manjimup.

(Public Plans 442C/40, 442B/40.)

B. L. O'HALLORAN,  
Under Secretary for Lands.

## NAMING OF LALOR PARK.

Reserve No. 32712.

Department of Lands and Surveys,  
Perth, 24 January 1986.

File No. 3091/69.

IT is hereby notified for general information that the name of "Lalor Park" has been applied to the land contained in Reserve No. 32712 (Esperance Lots 708 and 736) being set apart for the purpose of "Public Recreation" and situated in the Shire of Esperance.

(Public Plan E93-4.)

B. L. O'HALLORAN,  
Under Secretary for Lands.

## FORFEITURES.

THE following leases and licences together with all rights, title and interest therein have this day been forfeited to the Crown under the Land Act 1933 for the reasons stated.

Name; Lease or Licence; District; Reason;  
Corres. No.; Plan.

Farmer, D.; 338/16603; Popanyinning Lot 54; Non-payment of Instalments; 413/984; Popanyinning Townsite.

B. L. O'HALLORAN,  
Under Secretary for Lands.

## LAND ACT 1933.

Land Releases.

Department of Lands and Surveys,  
Perth, 24 January 1986.

THE undermentioned allotments of land are now open for sale pursuant to the provisions of Part IV of the Land Act 1933 are to be sold by Public Auction, by Order of the Minister for Lands and Surveys, at the places and on the dates stated, at the upset prices and subject to the conditions specified hereunder:—

Derby Townsite.

File 6841/50.

Lot; Street; Area (Square Metres); Upset Price; Conditions.  
733; Barnett Way; 891; \$8 500; (A) (B).

734; Barnett Way; 770; \$8 500; (A) (B).

765; Cnr Baobab Street and Marmion Street; 756; \$8 500; (A) (B).

766; Baobab Street; 773; \$8 500; (A) (B).

806; Baobab Street; 741; \$8 500; (A) (B).

1163; Cnr Wodehouse Street and Ashley Street; 818; \$9 900; (A) (B).

Wednesday, 26 February 1986 at 9.30 a.m. in the Shire Hall, Derby.

(Public Plans Derby 03.05, 03.06.)

Halls Creek Townsite.

File 421/55.

Lot; Street; Area (Square Metres); Upset Price; Conditions.

388; Moyle Crescent; 902; \$18 300; (A) (B) (E).

391; Moyle Crescent; 783; \$16 100; (A) (B) (E).

392; Moyle Crescent; 803; \$16 500; (A) (B) (E).

393; Moyle Crescent; 746; \$15 400; (A) (B) (E).

394; Cnr Moyle Crescent and Gordon Court; 764; \$15 400; (A) (B) (E).

395; Gordon Court; 817; \$16 800; (A) (B) (E).

396; Gordon Court; 744; \$15 200; (A) (B) (E).

397; Gordon Court; 993; \$20 200; (A) (B) (E).

399; Gordon Court; 818; \$16 800; (A) (B) (E).

402; Gordon Court; 836; \$17 300; (A) (B) (E).

403; Gordon Court; 956; \$19 500; (A) (B) (E).

405; Lilly Close; 995; \$20 400; (A) (B) (E).

406; Lilly Close; 1058; \$22 200; (A) (B) (E).

407; Cnr Moyle Crescent and Lilly Close; 781; \$16 000; (A) (B) (E).

Thursday, 27 February 1986 at 9.30 a.m. in the Halls Creek Hall, Halls Creek.

(Public Plan Halls Creek 32.25.)

Broome Townsite.

File 380/56 V2.

Lot; Street; Area (Square Metres); Upset Price; Conditions.

1868; Crocker Court; 884; \$18 600; (A) (B) (E).

1869; Crocker Court; 915; \$19 200; (A) (B) (E).

1870; Crocker Court; 819; \$17 500; (A) (B) (E).

1871; Crocker Court; 795; \$17 200; (A) (B) (E).

1873; Crocker Court; 793; \$17 000; (A) (B) (E).

1874; Crocker Court; 780; \$16 300; (A) (B) (E).

1875; Crocker Court; 885; \$18 900; (A) (B) (E).

1877; Crocker Court; 1 006; \$21 800; (A) (B) (E).

1878; Cnr Crocker Court and Dakas Street; 762; \$16 100; (A) (B) (E).

1879; Cnr Drummond Place and Dakas Street; 761; \$16 100; (A) (B) (E).

1880; Drummond Place; 754; \$16 200; (A) (B) (E).

1881; Drummond Place; 771; \$16 500; (A) (B) (E).

1883; Cnr Drummond Place and Crocker Court; 871; \$18 100; (A) (B) (E).

1884; Cnr Drummond Place and Crocker Court; 838; \$17 800; (A) (B) (E).

1885; Crocker Court; 966; \$20 600; (A) (B) (E).

1886; Drummond Place; 821; \$17 500; (A) (B) (E).

1887; Drummond Place; 761; \$16 600; (A) (B) (E).

1888; Drummond Place; 762; \$16 600; (A) (B) (E).

1890; Drummond Place; 756; \$16 400; (A) (B) (E).

1891; Cnr Drummond Place and Lee Court; 859; \$17 800; (A) (B) (E).

1892; Lee Court; 767; \$16 600; (A) (B) (E).

1893; Lee Court; 798; \$17 300; (A) (B) (E).

1894; Lee Court; 779; \$17 100; (A) (B) (E).

1895; Lee Court; 849; \$18 100; (A) (B) (E).

1898; Dakas Street; 752; \$16 100; (A) (B) (E).

1899; Dakas Street; 752; \$16 100; (A) (B) (E).

1906; Cnr Drummond Place and Lee Court; 751; \$16 100; (A) (B) (E).

1907; Lee Court; 752; \$16 300; (A) (B) (E).

1908; Lee Court; 715; \$15 800; (A) (B) (E).

1910; Lee Court; 822; \$17 700; (A) (B) (E).

1911; Lee Court; 752; \$16 200; (A) (B) (E).

1912; Lee Court; 804; \$17 400; (A) (B) (E).

Friday, 28 February 1986 at 10.00 a.m. in the Civic Centre, Broome.

(Public Plan Broome 29.14)

Cervantes Townsite.

File 1604/61 V5.

Lot; Street; Area (Square Metres); Upset Price; Conditions.

466; Malaga Court; 936; \$8 700; (A) (B).

469; Malaga Court; 890; \$8 500; (A) (B).

473; Malaga Court; 1 168; \$11 400; (A) (B).  
 665; Barcelona Drive; 861; \$11 000; (A) (B) (E).  
 666; Barcelona Drive; 883; \$11 100; (A) (B) (E).  
 667; Barcelona Drive; 864; \$10 700; (A) (B) (E).  
 668; Barcelona Drive; 881; \$10 800; (A) (B) (E).  
 669; Cnr Barcelona Drive and Castilla Way; 967; \$10 750; (A) (B) (E).  
 670; Castilla Way; 891; \$10 250; (A) (B) (E).  
 671; Castilla Way; 891; \$10 250; (A) (B) (E).  
 672; Castilla Way; 852; \$10 000; (A) (B) (E).  
 673; Castilla Way; 931; \$10 250; (A) (B) (E).  
 674; Castilla Way; 994; \$11 250; (A) (B) (E).  
 675; Castilla Way; 876; \$10 250; (A) (B) (E).  
 676; Cnr Castilla Way and Sierra Court; 851; \$10 000; (A) (B) (E).  
 677; Sierra Court; 1 110; \$13 600; (A) (B) (E).  
 678; Sierra Court; 1 133; \$13 600; (A) (B) (E).  
 679; Sierra Court; 1 163; \$13 900; (A) (B) (E).  
 680; Sierra Court; 1 059; \$13 300; (A) (B) (E).  
 681; Sierra Court; 873; \$10 000; (A) (B) (E).  
 682; Sierra Court; 1 035; \$13 150; (A) (B) (E).  
 683; Sierra Court; 886; \$10 250; (A) (B) (E).  
 684; Sierra Court; 887; \$10 250; (A) (B) (E).  
 685; Cnr Castilla Way and Barcelona Drive; 851; \$10 000; (A) (B) (E).  
 686; Barcelona Drive; 903; \$10 500; (A) (B) (E).  
 687; Cnr Barcelona Drive and Santander Way; 855; \$10 000; A B E;  
 688; Santander Way; 1 077; \$13 450; (A) (B) (E).  
 689; Santander Way; 917; \$10 250; (A) (B) (E).  
 690; Santander Way; 1 035; \$12 700; (A) (B) (E).  
 691; Segovia Avenue; 946; \$10 250; (A) (B) (E).  
 692; Segovia Avenue; 1 154; \$13 400; (A) (B) (E).  
 693; Segovia Avenue; 1 004; \$12 500; (A) (B) (E).  
 694; Segovia Avenue; 864; \$9 500; (A) (B) (E).  
 695; Segovia Avenue; 864; \$9 500; (A) (B) (E).  
 696; Segovia Avenue; 863; \$9 500; (A) (B) (E).  
 697; Segovia Avenue; 882; \$9 750; (A) (B) (E).  
 698; Segovia Avenue; 936; \$10 250; (A) (B) (E).  
 703; Segovia Avenue; 959; \$10 250; (A) (B) (E).  
 704; Segovia Avenue; 856; \$9 000; (A) (B) (E).  
 569; Cnr Valencia Road and Malaga Court; 2 814; \$18 000; (B) (C) (D).

Saturday, 8 March 1986 at 2.30 p.m. in the Cervantes Hall, Cervantes.

(Public Plans Cervantes 04.24, 04.25 and 05.24.)

These lots are sold subject to the following conditions:

- (A) The purchaser shall erect on the lot purchased a residence to comply with Local Government by-laws within two years from the due date of the first instalment. If this condition has not been complied with in the time prescribed, the land may be absolutely forfeited together with all purchase money and fees that may have been paid. However, freehold title to the land may be applied for when a residence has been erected to "top plate height" stage, and is not less than 50 per cent completed to the satisfaction of the Minister for Lands and Surveys.
- On payment of the first instalment of purchase money a licence will be available, upon which a mortgage can be registered. A Crown Grant (freehold) will not issue until the purchaser has complied with the building condition. A holder of a Licence may apply to the Minister for Lands and Surveys for permission to transfer a Licence.
- (B) Purchases by Agents will need to be ratified by the Principals.
- (C) The purchaser shall erect on the lot purchased five (5) residential units to comply with Local Government by-laws within two years from the due date of the first instalment. If this condition has not been complied with in the time prescribed, the land may be absolutely forfeited together with all purchase money and fees that may have been paid. However freehold title to the land may be applied for when the units have been erected to "top plate height"

stage and are not less than 50 per cent completed to the satisfaction of the Minister for Lands and Surveys.

On payment of the first instalment of purchase money a licence will be available, upon which a mortgage can be registered. A Crown Grant (freehold) will not issue until the purchaser has complied with the building condition. A holder of a Licence may apply to the Minister for Lands and Surveys for permission to transfer a Licence.

- (D) The purchaser shall fill the lot purchased to a level specified by the Shire of Dandaragan.
- (E) Subject to examination of survey.

B. L. O'HALLORAN,  
Under Secretary for Lands.

#### LAND ACT 1933.

##### Land Release.

Department of Lands and Surveys,  
Perth, 24 January 1986.

File No. 2051/985.

HIS Excellency the Governor in Executive Council has been pleased to approve under section 45A of the Land Act 1933 of the Eucla Lots listed in the schedule being made available for sale for "Residential Purposes" at the purchase prices shown in the said schedule and subject to the following conditions:

- (a) The purchaser shall erect on the lot purchased a residence to comply with Local Authority by-laws within two (2) years from the due date of the first instalment. If this condition has not been complied with in the time prescribed, the land may be absolutely forfeited together with all purchase money and fees that may have been paid. However, freehold title to the land may be applied for when a residence has been erected to "top plate height" stage, and is not less than 50 per cent completed to the satisfaction of the Minister for Lands and Surveys.
- On payment of the first instalment of purchase money a licence will be available, upon which a mortgage can be registered. A Crown Grant (freehold) will not issue until the purchaser has complied with the building condition. A holder of a licence may apply to the Minister for Lands and Surveys for permission to transfer a licence.
- (b) A deposit of 10 per cent of the purchase price is payable on application and the balance of purchase money shall be paid within 24 months of the date of approval of application by eight (8) equal quarterly instalments on the first days of January, April, July and October in each year. The first instalment of purchase money shall become due and payable on the first day of the quarter next following the date of approval of application the Crown Grant fee being payable with the last instalment of purchase money: Provided that amounts paid during the 12 months commencing in the first day of the quarter next following the date of approval of application shall be interest free but all moneys outstanding after that period shall be subject to interest at a rate of 10 per cent per annum calculated at quarterly rests on the balance outstanding at the end of the previous quarter. Such interest shall be due and payable with the prescribed instalment. Nothing shall prevent the balance of purchase money and fees being paid at an earlier date should the purchaser so desire but a Crown Grant shall not issue until the conditions under which the lot was made available for sale have been fulfilled.
- (c) Neither the State Government nor the Shire of Dundas shall be responsible for the provision of any services to the demised land.

Applications accompanied by a deposit of \$50.00 must be lodged at the Department of Lands and Surveys, Perth on or before Wednesday 19 February 1986.

All applications lodged on or before the closing date will be treated as having been received on that date, and if there are more applications than one for any lot the application to be granted will be decided by the Land Board.

## Schedule.

Lot; Area m<sup>2</sup>; Purchase Price; Street.

189; 1 426; \$500; Yurkla Street.

190; 1 226; \$500; Yurkla Street.

191; 1 388; \$500; Yurkla Street.

192; 1 440; \$500; Yurkla Street.

(Public Plan Eucla 10 000 Ptn. Sheets 7.3 and 7.4.)

B. L. O'HALLORAN,  
Under Secretary for Lands.

## LAND ACT 1933.

## Land Release.

Department of Lands and Surveys,  
Perth, 24 January 1986.

Corres. 3397/51.

HIS Excellency the Governor in Executive Council has been pleased to approve under section 45A of the Land Act 1933 of Burracoppin Lot 32 having an area of 1 012 m<sup>2</sup> being made available for sale at the purchase price of six hundred and fifty dollars (\$650.00) and subject to the payment for improvements at valuation, in cash, should the successful applicant be other than the owner of the said improvements.

Applications must be lodged at the Department of Lands and Surveys, Perth on or before Wednesday 29 January 1986.

(Public Plan Burracoppin Townsite.)

B. L. O'HALLORAN,  
Under Secretary for Lands.

## CORRIGENDUM.

## APPLICATION FOR LEASING.

Corres. 1019/73.

THE notice advertising the release of Wickham Lots for Light Industrial purposes at Folios 191 and 192 of the *Government Gazette* of 17 January 1986 contained an incomplete schedule of lots. Detailed hereunder is an amended schedule showing all relevant information.

Lot; Street; Area; Service Premium; Survey Fee; Purchase Price; Annual Rent; Deposit.

5; Wilson Way; 3 483 m<sup>2</sup>; \$2 490; \$330; \$3 300; \$260; \$172.6; Wilson Way; 3 483 m<sup>2</sup>; \$2 490; \$330; \$3 300; \$260; \$172.7; Wilson Way; 3 483 m<sup>2</sup>; \$2 490; \$330; \$3 300; \$260; \$172.8; Wilson Way; 7 128 m<sup>2</sup>; \$5 100; \$380; \$5 100; \$400; \$242.B. L. O'HALLORAN,  
Under Secretary for Lands.

## CORRIGENDUM.

## WITHDRAWN FROM SALE.

Karratha Townsite.

Department of Lands and Surveys,  
Perth 24 January 1986.

Corres. 1757/78.

NOTICE is given that the Withdrawn from Sale notice of the Karratha Townsite Lots at Folio 192 of the *Government Gazette* of 17 January 1986 has been amended to read as follows:—

It is hereby notified for general information that Karratha Lots 3252, 3257, 3572, 3784 have been withdrawn from sale under part IV of the Land Act as gazetted on 11 October 1985 *Government Gazette* No. 98 Folio 3943.

B. L. O'HALLORAN,  
Under Secretary for Lands.

## LOCAL GOVERNMENT ACT 1960.

## Closure of Streets.

WHEREAS, Renato Alexandro Piai, Norman McLachlan, Elizabeth Ann Mabel McLachlan, Australasian Shopping Centres Pty Ltd and Vasse Development Co Pty Ltd, being the owners of the land which adjoins the street hereunder described have agreed to the request of the Shire of Busselton to close the said street.

Busselton.

File No. 1310/984.

B1166. The whole of the surveyed road, plus widenings, from the southern side of Bussell Highway to a line in prolongation eastward of the southern boundary of Lot 51 of Sussex Location 6 (Office of Titles Plan 4916).

(Public Plans Busselton 22.34 and 22.35.)

WHEREAS, the Shire of Albany, being the owner of the land which adjoins the street hereunder described requests the closure of the said street:—

Albany.

File No. 861/984.

A. 444. All that portion of Lower Denmark Road (Road No. 5692) as shown bordered blue on Original Plan 16287.

(Albany 1:2000 8.05, 9.05.)

WHEREAS, the Minister for Works, and Lands and Surveys being the owner of the land which adjoins the street hereunder described has agreed to the request of the Shire of Mount Magnet to close the said street:—

Mount Magnet.

File No. 1996/985.

M. 1192. All that portion of Hepburn Street, along the western boundary of Mount Magnet Lot 198 (Reserve No. 6834); from the northern side of Welcome Street to a south-eastern boundary of vacant Crown land.

(Public Plan Mount Magnet Townsite.)

WHEREAS, the Minister for Lands and Surveys being the owner of the land which adjoins the street hereunder described has agreed to the request of the City of Gosnells to close the said street:—

Gosnells.

File No. 2017/982.

G. 713. The whole of Preston Road (Road No. 6410) now comprised in Canning Location 3417 as shown on Lands and Surveys Diagram 86124.

(Public Plan Perth 1:2 000 18.15 and 18.16.)

WHEREAS, Peter John Jobber and Alan John Whitehill, being the owners of the land which adjoins the street hereunder described have agreed to the request of the Shire of Rockingham to close the said street:—

Rockingham.

File No. 994/64. R180.

The whole of surveyed way along the northeastern boundary of Rockingham Lot 191; from the southeastern side of Lewington Street to a line in prolongation northeastward of the southeastern boundary of the said Lot 191.

(Public Plan Peel 6.29.)

And whereas the Councils have requested closure of the said streets; and whereas the Governor in Executive Council has approved these requests; it is notified that the said streets are hereby closed.

B. L. O'HALLORAN,  
Under Secretary for Lands.

## LOCAL GOVERNMENT ACT 1960.

Department of Lands and Surveys,  
Perth, 17 January 1986.

IT is hereby declared that, pursuant to the resolution of the City of Cockburn passed at a meeting of the Council held on or about 27 March 1985 the undermentioned lands have been set apart, taken, or resumed under section 17 of the Public Works Act 1902 for the purpose of a new road, that is to say:—

## Cockburn.

1166/985.

Road No. 17425 (Semple Road) (i) A strip of land 20.12 metres wide commencing at the northeastern side of a surveyed road (Forrest Road) at a line in prolongation southeastward of the southwestern boundary of Jandakot Agricultural Area Lot 259 (Reserve No. 3270) and extending as surveyed northeastward along the southeastern boundary of the said Reserve thence northward along the eastern boundary of Lot 19 of Cockburn Sound Location 563 (Office of Titles Plan 2795) to terminate at a line in prolongation eastward of the northern boundary of the last mentioned Lot.

(ii) (Widening of Part) Those portions of Cockburn Sound Location 563 and Jandakot Agricultural Area Lot 259 (Reserve No. 3270) as delineated and coloured dark brown on Lands and Surveys Diagram 87113.

Reserve No. 3270 is hereby reduced by 184 square metres.

258 square metres being resumed from Cockburn Sound Location 563.

(Public Plan Perth 1:2 000 12.06.)

IT is hereby declared that, pursuant to the resolution of the City of Gosnells passed at a meeting of the Council held on or about 18 December 1984 the undermentioned lands have been set apart, taken, or resumed under section 17 of the Public Works Act 1902, for the purpose of a new road, that is to say:—

## Gosnells.

742/985.

Road No. 3128 (Corfield Street) (Widening of Part) That portion of Canning Location 2573 (Reserve No. 32553) as delineated and coloured dark brown on Lands and Surveys Diagram 87068.

Road No. 3157 (Balfour Street) (Widening of Part) That portion of Canning Location 2573 (Reserve No. 32553) as delineated and coloured dark brown on Lands and Surveys Diagram 87068.

Reserve No. 32553 is hereby reduced by 2 030 square metres.

(Public Plan Perth 1:2 000 20.11.)

IT is hereby declared that, pursuant to the resolution of the City of Gosnells passed at a meeting of the Council held on or about 16 December 1983 the undermentioned lands have been set apart, taken, or resumed under section 17 of the Public Works Act 1902, for the purpose of a new road, that is to say:—

## Gosnells.

2267/983.

Road No. 17379 (McIntyre Way) A strip of land 20 metres wide, widening at its commencement, commencing at the northeastern side of Road No. 122 (Albany Highway) and extending as surveyed northeastward along the northwestern boundaries of Lots 6 and 7 of Canning Location 12 (Office of Titles Diagram 51579) thence southeastward along the northeastern boundaries of the said Lot 7 and Lots 8 and 9 of the said Location (Diagram 51579) and as delineated and marked R.O.W. on Office of Titles Plan 11479 along the northeastern boundaries of Lots 67 and 68 of the said Location to terminate at a line in prolongation northeastward of the southeastern boundary of the last mentioned Lot.

(Public Plans Perth 1:2 000 20.14, 20.15.)

IT is hereby declared that, pursuant to the resolution of the City of Subiaco and the City of Nedlands passed at a meeting of the Council held on or about 25 July and 5 July, 1984

respectively the undermentioned lands have been set apart, taken, or resumed under section 17 of the Public Works Act 1902, for the purpose of a new road that is to say:—

## Subiaco and Nedlands.

1960/984.

Road No. 2903 (Broadway) (i) (Widening of Parts) Those portions of Swan Location 123 as delineated and coloured dark brown on Lands and Surveys Diagram 87058.

(ii) (Extension) A strip of land 22.01 metres wide commencing at the southeastern terminus of the present road at the northwestern boundaries of Swan Locations 9514 (Class "A" Reserve No. 34322 and 5168 (Class "A" Reserve No. 22527) and extending as delineated and coloured dark brown on Lands and Surveys Diagram 87058 southeastward through the said Reserves to terminate as shown on the said Diagram.

Class "A" Reserve No. 22527 is hereby reduced by 1 107 square metres.

Class "A" Reserve No. 34322 is hereby reduced by 1 340 square metres.

371 square metres being resumed from Swan Location 123.

(Public Plans Perth 1:2 000 10.20 and 11.20.)

IT is hereby declared that, pursuant to the resolution of the Shire of Beverley passed at a meeting of the Council held on or about 30 August 1984 the undermentioned lands have been set apart, taken, or resumed under section 17 of the Public Works Act 1902, for the purpose of a new road that is to say:—

## Beverley.

2260/984.

Road No. 17424 (Lukin Street) (i) A strip of land varying in width commencing at a line in prolongation southward of the eastern boundary of Beverley Lot 301 and extending as surveyed northwestward along the southwestern boundaries of the said Lot 301 and Lots 302 to 306 (inclusive) to terminate at a line in prolongation westward of the northward boundary of the last mentioned Lot.

(ii) (Widening of Part) That portion of Beverley Lot 306 as delineated and coloured dark brown on Lands and Surveys Diagram 87084.

138 square metres being resumed from Beverley Lot 306.

(Public Plan Beverley 1:2 000 37.08.)

IT is hereby declared that, pursuant to the resolution of the Shire of Chapman Valley passed at a meeting of the Council held on or about 11 April 1984 the undermentioned lands have been set apart, taken, or resumed under section 17 of the Public Works Act 1902, for the purpose of a new road, that is to say:—

## Chapman Valley.

1159/984.

Road No. 4922 (Urch Road) (Widening and Deviations of Parts) Those portions of Narra Tarra Estate Lots 1 and 2 and Victoria Location 2193 as delineated and coloured dark brown on Original Plan 16403.

9 683 square metres being resumed from Narra Tarra Estate Lot 1.

1 527.9 hectares being resumed from Narra Tarra Estate Lot 2.

4 284 square metres being resumed from Victoria Location 2193.

(Public Plan Nanson SW 1:250 000.)

IT is hereby declared that, pursuant to the resolution of the Shire of Cunderdin passed at a meeting of the Council held on or about 22 June 1981 the undermentioned lands have been set apart, taken, or resumed under section 17 of the Public Works Act 1902, for the purpose of a new road, that is to say:—

## Cunderdin.

1628/95V4.

Road No. 17359 (Mitchell Street). A strip of land 20 metres wide commencing at the western side of a surveyed road (Cubbine Street) at the northeastern corner of

Cunderdin Lot 296 (portion of Reserve No. 22160) and extending as delineated and coloured dark brown on Lands and Surveys Diagram 84842 westward along the northern boundaries of that Lot and Lot 384 (portion of Reserve 22160) to terminate as shown on the said Diagram.

Reserve No. 2909 is hereby reduced by 1 283 square metres.

(Public Plan Cunderdin Townsite.)

IT is hereby declared that, pursuant to the resolution of the Shire of Dalwallinu passed at a meeting of the Council held on or about 2 May 1984 the undermentioned lands have been set apart, taken, or resumed under section 17 of the Public Works Act 1902, for the purpose of a new road, that is to say:—

Dalwallinu.

1234/984.

Road No. 17386 (Glamoff Road) (i) A strip of land 20.12 metres wide commencing at the northeastern side of a surveyed road (Rabbit Proof Fence Road) at the westernmost corner of Ninghan Location 2635 and extending as surveyed northeastward along the northwestern boundaries of that Location and Location 2613 thence southeastward along the northernmost northeastern boundary of the last mentioned Location to terminate at a line in prolongation northward of the eastern boundary of the said Location 2613.

(ii) (Widenings and Deviation of Parts) Those portions of Ninghan Locations 2613 and 2840 as delineated and coloured dark brown on Lands and Surveys Diagram 86821.

5 880 square metres being resumed from Ninghan Location 2613.

2 579 square metres being resumed from Ninghan Location 2840.

(Public Plan Dunedin 1:50 000.)

IT is hereby declared that, pursuant to the resolution of the Shire of Mundaring passed at a meeting of the Council held on or about 25 February 1985 the undermentioned lands have been set apart, taken, or resumed under section 17 of the Public Works Act 1902, for the purpose of a new road, that it is to say:—

Mundaring.

900/985.

Road No. 16378 (Widening of Part). That portion of Swan Location 8996 (portion of Reserve No. 32484) as delineated and coloured dark brown on Lands and Surveys Diagram 87065.

Reserve No. 32484 is hereby reduced by 766 square metres.

(Public Plan Perth 1:2 000 29.33)

IT is hereby declared that, pursuant to the resolution of the Shire of Murray passed at a meeting of the Council held on or about 15 November 1982 the undermentioned lands have been set apart, taken, or resumed under section 17 of the Public Works Act 1902, for the purpose of a new road, that is to say:—

Murray.

11943/11.

Road No. 4524 (Freeman Road). (i) (Widening and Deviation of Part) Those portions of State Forest No. 23 as delineated and coloured dark brown on Original Plan 16116.

(ii) (Extension) A strip of land varying in width commencing at the southwestern terminus of the present road at the northeastern side of Railway Reserve and extending as delineated and coloured mid and dark brown on Original Plan 16116 southwestward through the said Railway Reserve thence southeastward through the said Railway Reserve and vacant Crown Land to terminate at the northwest side of Road No. 4273.

State Forest No. 23 is hereby reduced by 3.124 9 hectares.

Railway Reserve is hereby reduced by 4 120 square metres.

(Public Plans Dwellingup SW 1:25 000 and Dwellingup Townsite.)

IT is hereby declared that, pursuant to the resolution of the Shire of Pingelly passed at a meeting of the Council held on or about 13 December 1983 and 11 September 1985 the undermentioned lands have been set apart, taken, or resumed under section 17 of the Public Works Act 1902, for the purpose of a new road, that is to say:—

Pingelly.

541/984.

Road No. 11492 (Yealering-Pingelly Road) (Deviation of Part). A strip of land varying in width leaving the southern side of the present road within Avon Location 27234 and extending as delineated and coloured dark brown on Original Plan 16157 southeastward through the said location to terminate at the western side of a surveyed road.

Road No. 17426 (Yealering-Pingelly Road). (i) A strip of land, 20.12 metres wide, commencing at the eastern side of a surveyed road at the northwestern corner of Avon Location 4838 and extending as surveyed eastward along the northern boundaries of the said location and Location 4962 to terminate at the northeastern corner of the lastmentioned location.

(ii) (Widening of Part) That portion of Avon Location 7223 as delineated and coloured dark brown on Original Plan 16157.

2 001 4 hectares being resumed from Avon Location 27234.

6 003 square metres being resumed from Avon Location 7223.

(Public Plan Woywering N.E. 1:25 000.)

IT is hereby declared that, pursuant to the resolution of the Shire of Serpentine-Jarrahdale passed at a meeting of the Council held on or about 7 November 1983 the undermentioned lands have been set apart, taken, or resumed under section 17 of the Public Works Act 1902, for the purpose of a new road, that is to say:—

Serpentine-Jarrahdale.

558/984 (MRD 41/170-F V2).

Road No. 41 (South Western Highway) (Widenings of Parts). Those portions of Serpentine Agricultural Area Lots 81, 82, 123 and 64, Cockburn Sound Locations 483, 487, 473, 470 and 472 and Murray Locations 248, 249, 250, 251 and 1258 as shown delineated and marked "Road Widening" on Office of Titles Plans 15112, 15113, 15114, 15115 and Diagrams 68435, 68436, 68437 and 68438.

3 533 square metres being resumed from Serpentine Agricultural Area Lot 81.

306 square metres being resumed from Serpentine Agricultural Area Lot 82.

153 square metres being resumed from Serpentine Agricultural Area Lot 123.

1.449 5 hectares being resumed from Serpentine Agricultural Area Lot 64.

2.329 3 hectares being resumed from Cockburn Sound Location 487.

1.431 1 hectares being resumed from Cockburn Sound Location 483.

8 008 square metres being resumed from Cockburn Sound Location 473.

1.937 7 hectares being resumed from Cockburn Sound Location 472.

1 271 square metres being resumed from Cockburn Sound Location 470.

3 101 square metres being resumed from Murray Location 248.

5 501 square metres being resumed from Murray Location 249.

1 511 square metres being resumed from Murray Location 250.

944 square metres being resumed from Murray Location 1 258.

1.133 1 hectares being resumed from Murray Location 251.

(Notice of Intention to Resume was published in the *Government Gazette* dated 18 October 1985).

(Public Plans Peel 1:10 000 5.3, 5.4 and 5.5.)

IT is hereby declared that, pursuant to the resolution of the Shire of Victoria Plains passed at a meeting of the Council held on or about 13 September 1984 the undermentioned lands have been set apart, taken, or resumed under section 17 of the Public Works Act 1902, for the purpose of a new road that is to say:—

Victoria Plains.

1832/985.

Road No. 4393 (Waddington-Wongan Hills Road) (Deviation of Part). A strip of land varying in width leaving at the southwestern side of the present road within Piawaning Townsite and extending as delineated and coloured mid brown on Original Plan 16257 southwestward through Melbourne Location 1057 (vacant Crown Land) to terminate at the northeastern side of Road No. 5678.

Road No. 5678 (Addition). That portion of Melbourne Location 1057 (vacant Crown land) as delineated and coloured mid brown on Original Plan 16257.

(Public Plan Piawaning Townsite.)

And whereas His Excellency the Governor has declared that the said lands have been set apart, taken, or resumed for the purpose of the said roads and that plans of the said lands might be inspected at the Department of Lands and Surveys, Perth, it is hereby notified that the lands described above are roads within the meaning of the Local Government Act 1960, subject to the provisions of the said Act.

Dated this 10th day of January, 1986.

By Order of His Excellency,

K. F. McIVER,  
Minister for Lands and Surveys.

PUBLIC WORKS ACT 1902 (AS AMENDED).

Sale of Land.

L. & P. B. 746/84.

Shire of Mundaring T.P. 66969 XR Ri 4 (209).

NOTICE is hereby given that His Excellency the Governor has authorised under section 29 (5) of the Public Works Act 1902 (as amended) the sale by public auction or private contract of the land hereinafter described, such land being no longer required for the work for which it was taken.

Land.

Portion of Helena Location 20a and being the drain abutting Lots 59, 60, 61, 64 and 65 on compiled Diagram 11043 and being part of the land remaining in Certificate of Title Volume 1036 Folio 312 as is shown more particularly delineated and coloured green on L.&S. W.A. 39.

Dated this 10th day of January, 1986.

B. L. O'HALLORAN,  
Under Secretary for Lands.

PUBLIC WORKS ACT 1902 (AS AMENDED).

Sale of Land.

E.D. 988/75.

L. & P. B. 521/75.

NOTICE is hereby given that His Excellency the Governor has authorised under section 29(7) (a) (ii) of the Public Works Act 1902 (as amended) the sale by public auction or private contract of the land hereunder described, such land being no longer required for the work for which it was acquired.

Land.

Portion of Reserve 35842 as shown more particularly delineated and coloured green on Plan L. & S. W.A. 92.

Dated this 10th day of January, 1986.

B. L. O'HALLORAN,  
Under Secretary for Lands.

PUBLIC WORKS ACT 1902 (AS AMENDED).

Sale of Land.

E.D. 988/75.

L. & P. B. 521/75.

NOTICE is hereby given that the piece or parcel of land hereinafter described is no longer required for the purpose for which it was resumed and is available for sale under the provisions of section 29(1) of the Public Works Act 1902 (as amended).

A person who immediately prior to the taking of the land referred to had an estate in fee simple in that land may, within three months after publication of this Notice in the *Gazette* and in accordance with the provisions of section 29(3) of the Public Works Act 1902 (as amended) apply to the Minister for Works at the Office of the Department of Public Works for an option to purchase the land but such application shall be subject to the provisions of section 29(3) (ca) of that Act.

Land.

Portion of Reserve 35842 as shown more particularly delineated and coloured green on L. & S. plan 91.

Dated this 10th day of January, 1986.

B. L. O'HALLORAN,  
Under Secretary for Lands.

PUBLIC WORKS ACT 1902 (AS AMENDED).

SALE OF LAND.

L. & P. B. 3155/85.

M.R.D. 10/584.

NOTICE is hereby given that His Excellency the Governor has authorised under section 29(7) (a) (ii) of the Public Works Act 1902 (as amended) the sale by public auction or private contract of the land hereunder described, such land being no longer required for the work for which it was acquired.

Land.

Broome Lot 1241 being the whole of the land in Crown Grant Volume 1602 Folio 034 as is shown more particularly delineated and coloured green on Plan L. & S. W.A. 95.

Dated this 10th day of January, 1986.

B. L. O'HALLORAN,  
Under Secretary for Lands.

ARCHITECTS ACT 1921.

The Architects Board  
of Western Australia,  
22 Altona Street,  
West Perth, 12 January 1986.

IN accordance with section 24 of the Architects Act 1921, the following list of persons and companies registered under the Act as at 1 January 1986, is published for general information.

D. W. ANDREWS,  
Registrar.

PERSONS.

No.; Name; Address; Qualifications; Date of Registration.

- 460—Abbott, Charles Alfred Henry; 157 Tenth Avenue, Inglewood, 6052; Section 14(a); 2nd February, 1965.
- 455—Adam, Kenneth Atwell; 168 Stirling Highway, Nedlands, 6009; Section 14(a); 2nd February, 1965.
- 835—Adams, Raymond Thomas; 35 Carr Street, South Perth, 6151; Section 14(a); 7th June, 1977.
- 420—Allan, Gordon Graham; Suite 6, 14 Leura Street, Nedlands, 6009; Section 14(a); 3rd September, 1963.
- 409—Allan, Robert Ian; 90 Woolwich Street, Leederville, 6007; Section 14(a); 5th March, 1963.
- 138—Allen, Nancy Lorne; 9A Riverview Street, South Perth, 6151; Section 14(a); 20th December, 1932.

- 652—Allen, Robert John; 68 Nicholson Road, Subiaco, 6008; Section 14(a); 2nd May, 1972.
- 1006—Andrews, John Hamilton; 1017 Barrenjoey Road, Palm Beach, N.S.W., 2108; Section 14(1)(c); 3rd August, 1982.
- 423—Andrezejczek, Tadeuss; Unit 3, Madeira Gardens, 7 Raymond Street, Yokine, 6060; Section 14(a); 1st October, 1963.
- 286—Arcus, Raymond Walter; 15 Riverton Drive, Rossmoyne, 6155; Section 14(a); 19th July, 1955.
- 986—Ardagh, Thomas Bernard; 22 Hawkins Street, Mt. Pleasant, 6153; Section 14(1)(c); 6th April, 1982.
- 681—Argyle, Robert Ernest; 241 Heytesbury Road, Subiaco, 6008; Section 14(a); 5th September, 1972.
- 388—Aris, James Anthony Demitris; 85 Mill Point Road, South Perth, 6151; Section 14(a); 5th June, 1962.
- 805—Aris, Paul; 11 Keightley Road, Subiaco, 6008; Section 14(a); 1st June, 1976.
- 651—Armstrong, John Alexander; 19 Hopetoun Street, South Perth, 6151; Section 14(b); 7th April, 1972.
- 309—Arndt, Christopher Robin; 195 Adelaide Terrace, Perth, 6000; Section 14(a); 9th July, 1955.
- 210—Arney, Peter Brent; 88 Burke Drive, Attadale, 6156; Section 14(a); 14th February, 1950.
- 940—Artelaris, Steven Constantine; 160 Wellington Street, Mosman Park, W.A., 6012; Section 14(i)(a); 11th December, 1980.
- 358—Ashbil, Abraham; 73 Outram Street, West Perth, 6005; Section 14(a); 7th February, 1961.
- 824—Atkinson, David Roger; 42 Elphin Street, Floreat Park, 6014; Section 14(1)(a); Re-registered 5th March, 1985.
- 761—Axford, Stephen John; C/o Mr. E. B. Jackman, 14 Birdwood Avenue, Como, 6152; Section 14(a); 6th May, 1975.
- 838—Baker, Reginal Thomas; 15 Oxley Place, Darlington, 6070; Section 14(c); 2nd August, 1977.
- 936—Balgarnie, John Laidley; 43 Victoria Avenue, Claremont, 6010; Section 14(i)(a); 11th December, 1980.
- 859—Balsamo, Luciano; 79 Hindmarsh Square, Adelaide, S.A., 5000; Section 14(c); 2nd May, 1978.
- 672—Banham, Gary Anthony; 20 Clive Street, West Perth, 6005; Section 14(a); 4th July, 1972.
- 1090—Barcham, Maxwell Roy; Toy House, 88 Anzac Road, Mt. Hawthorn, 6016; Section 14(1)(a); 7th May, 1985.
- 428—Barrett, Kenneth Raymond; P.O. Box 221, South Perth, 6151; Section 14(a); 3rd December, 1963.
- 305—Barrow, Dennis Ronald; 5 Baloo Grove, Kingsley, 6026; Section 14(a); 12th February, 1957.
- 240—Barton, William Milton; 53 Johnston Street, Peppermint Grove, 6011; Section 14(a); 12th August, 1952.
- 911—Bateman, Norman John; 138 Burniston Street, Scarborough, 6019; Section 14(1)(b); 3rd June 1980.
- 315—Bateman, William Edward Maxwell; 221 South Terrace, Como, 6152; Section 14(a); 13th May, 1958.
- 762—Baverstock, Garry Frederick; P.O. Box 442, South Perth, 6151; Section 14(a); 6th May, 1975.
- 564—Baxter, Ian Hadyn; 25 Cross Street, Shenton Park, 6008; Section 14(a); 29th January, 1969.
- 738—Bedford, Graham Roland; c/o J. Atwell, 16 Smyth Road, Shenton Park, 6008; Section 14(a); 2nd July, 1974.
- 631—Begent, Marshall John; 7 Luccombe Way, Karrinyup, 6018; Section 14(a); 2nd March, 1976.
- 806—Bell, Kenneth William; 29 Ord Street, West Perth, 6005; Section 14(a); 1st June, 1976.
- 699—Bernardi, Mario; 43 Labouchere Road, South Perth, 6151; Section 14(a); 1st May, 1973.
- 558—Berrie, Michael; 3/17 Airlie Street, Claremont, 6010; Section 14(a); 29th January, 1969.
- 195—Best, David Wallace; 106 Dalkeith Road, Nedlands, 6009; Section 14(a); 10th June, 1948; Non-practising.
- 213—Bevilacqua, Max; 279 The Esplanade, Mt. Pleasant, 6153; Section 14(a); 13th February, 1951.
- 937—Biemel, Erwin Michael; 7 Moss Close, Leeming, W.A., 6153; Section 14(i)(a); 11th December, 1980.
- 650—Billstein, Dieter; c/o Bollig Abbott & Partners, 8 Cook Street, West Perth, 6005; Section 14(a); 4th February, 1972.
- 841—Binet, Richart Clive; 167 Jersey Street, Wembley, 6014; Section 14(b); 6th September, 1977.
- 759—Blackbee, Stephen John; 109 Orange Valley Road, Kalamunda, 6076; Section 14(a); 4th February, 1975.
- 473—Blair, James Adrian Lamarque; 11/198 Labouchere Road, Como, 6152; Section 14(a); 5th May, 1965.
- 401—Blake, John Gordon Harding; 35 Loton Street, Woodlands, 6018; Section 14(a); 5th February, 1963.
- 172—Blatchford, Robert Vivian; 25 Gooseberry Hill Road, Gooseberry Hill, 6076; Section 14(a); 19th April, 1943.
- 716—Bloor, Richard Andrew; 15 Salisbury Avenue, South Perth, 6151; Section 14(a); 7th May, 1974.
- 434—Bodycoat, Ronald Barrie; Duncan Stephen & Mercer; 60 Kings Park Road, West Perth, 6005; Section 14(a); 4th February, 1964.
- 506—Bollig, John; 8 Cook Street, West Perth, 6005; Section 14(a); 3rd May, 1966.
- 623—Bonaldi, Rico Johann; 22 McCormack Street, Port Melbourne, 3207; Section 14(a); 21st December, 1970.
- 653—Bond, Ross Anthony; 25 Dunrossil Street, Wembley Downs, 6019; Section 14(a); 2nd May, 1972.
- 1091—Borshoff, Brian James; 40 Monash Avenue, Nedlands, 6009; Section 14(1)(a); 7th May, 1985.
- 421—Bosich, Gerald; 6 Yaltara Road, City Beach, 6015; Section 14(a); 3rd September, 1963.
- 1081—Bott, John Harrold; 11 Surrey Street, Bassendean, 6054; Section 14(1)(a); 5th February, 1985.
- 1024—Boughton, David Ross; 4 Leane Street, Hughes, Canberra, A.C.T., 2605; Section 14(1)(a); 1st February, 1983.
- 990—Bownes, Kenneth John; 3 Cliff Road, Claremont, 6010; Section 14(1)(a); 1st June, 1982.
- 950—Boyce, Colin John; 12 High Street, South Perth, 6151; Section 14(a); 3rd February, 1981.
- 842—Boyd, Gregory Donald; 39 Spigl Way, Bateman, 6153; Section 14(a); 6th September, 1977.
- 939—Brabazon, Terry Graham; 46 Fourth Avenue, Mt. Lawley, 6050; Section 14(i)(a); 11th December, 1980.
- 317—Brackenridge, Ian Howard; 3 Marlin Court, Dalkeith, 6009; Section 14(a); 10th June, 1958.
- 430—Bradley, Francis James; 19 Colin Street, West Perth, 6005; Section 14(a); 4th February, 1964.
- 1108—Bradshaw, Michael James; 47 First Avenue, Rossmoyne, 6155; Section 14(1)(a); 5th November, 1985.
- 792—Brady, James Philip; 27 Koorda Street, Coolbinia, 6050; Section 14(a); 4th May, 1976.
- 295—Brand, John Anthony Guy; 15 Mann Street, Cottesloe, 6011; Section 14(a); 10th July, 1956.
- 772—Braude, Emmanuel; 10 Railton Place, Dianella, 6062; Section 14(a); 6th May, 1975.
- 344—Brealey, Terence Bereton; CSIRO Div. of Building Research, Graham Road, Highett, Vic., 3190; Section 14(a); 9th February, 1960.
- 578—Brittain, Robert Keith; 60 Meriwa Street, Nedlands, 6009; Section 14(a); 6th May, 1969.
- 185—Broadhurst, Kenneth; 9 Ventnor Avenue, West Perth, 6005; Section 14(a); 12th February, 1948.
- 1080—Broadhurst, Michael Sheridan; 48 Petra Street, Palmyra 6157, Section 14(1)(a); 5th February, 1985.
- 912—Brockwell, Raymond Edward; 41A Kirwan Street, Floreat Park, 6014; Section 14(1)(b); 3rd June, 1980.
- 603—Broderick, Michael; 20 Prowse Street, West Perth, 6005; Section 14(a); 9th March, 1970.
- 590—Brokenshire, Dennis Edward; 123 Claisebrook Road, East Perth, 6000; Section 14(a); 18th December, 1969.
- 1092—Broom, Gavin; 6 Deague Court, North Perth, 6006; Section 14(1)(a); 7th May, 1985.
- 275—Broomfield, Warwick St. Clair; 47 Havelock Street, West Perth, 6005; Section 14(a); 13th July, 1954.
- 591—Broughton, Clement Charles; 9 Shipley Place, Balga, 6061; Section 14(a); 18th December, 1969.



- 508—Brouwer, Jaap; 14 Branksome Gardens, City Beach, 6015; Section 14(a); 2nd August, 1966.
- 435—Brown, John; Geoffrey; 604 Newcastle Street, Leederville, 6007; Section 14(a); 4th February, 1964.
- 793—Brown, Stephen John; 604 Newcastle Street, Leederville, 6007; Section 14(a); 4th May, 1976.
- 354—Buckeridge, Leonard; 6th Floor, 18 Mount Street, Perth, 6000; Section 14(a); 7th February, 1961.
- 763—Buckley, Alan Richard; 39 Brighton Street, Cottesloe, 6011; Section 14(a); 6th May, 1975.
- 839—Buckley, Harold Glen; 291 Marmion Street, Cottesloe, 6011; Section 14(a); 2nd August, 1977.
- 825—Buddee, Kim Ronald; P.O. Box 693, Double Bay, N.S.W., 2028; Section 14(a); 3rd May, 1977.
- 913—Budrovich, Anthony Allan; 94 Wattle Street, Tuart Hill, W.A. 6060; Section 14(1)(a); 3rd June, 1980.
- 522—Bunbury, Austen Arthur; 172 Hensman Road, Subiaco, 6008; Section 14(a); 17th January, 1967.
- 794—Burrows, Robert Lindsay; P.O. Box 288, Subiaco, 6008; Section 14(a); 4th May, 1976.
- 547—Burton, Lance Kingsley; P.O. Box 40, South Perth, 6151; Section 14(a); 2nd April, 1968.
- 538—Butterworth, Norman Alan; 200 Coode Street, Como, 6152; Section 14(a); 7th November, 1967.
- 780—Cala, Colin Anthony; 160 Berwick Street, Victoria Park 6100; Section 14(a); 5th August, 1975.
- 714—Callow, John Bruce; Lot 16, Michael Crescent, Boya, 6056; Section 14(a); 10th April, 1974.
- 338—Cameron, Barry Malcolm; Cameron Chisholm & Nicol, 16 National Circuit, Barton A.C.T.; 2600; Section 14(a); 15th March, 1960.
- 424—Campbell, Robin McKellar; P.O. Box 625, Fremantle, 6160; Section 14(a); 5th November, 1963.
- 208—Cann, Allan George; 46 Orrel Avenue, Floreat Park, 6014; Section 14(a); 14th February, 1950.
- 679—Cann, Murray Grenville; 161 Victoria Avenue, Dalkeith, 6009; Section 14(a); 1st August, 1972.
- 632—Cann, Robert John Buckingham; 6 Kings Park Road, West Perth, 6005; Section 14(a); 26th January, 1971.
- 161—Cann, Stanley Buckingham; 161 Victoria Avenue, Dalkeith, 6009; Section 14(a); 20th December, 1937.
- 815—Carbone, Michael John; 6 Kitchener Street, Nedlands 6009; Section 14(a); 1st February, 1977.
- 739—Carozzi, Franco Gianluigi; 19 Cotherstone Road, Kalamunda, 6076; Section 14(a); 6th August, 1974.
- 418—Carter, Basil Harding; 10 East 40th Street, New York 10016; Section 14(a); 7th May, 1963.
- 910—Cartledge, Andrew Benjamin; 91 West Parade, East Perth, 6000; Section 14(1)(a); 9th December, 1981.
- 298—Cartwright, Edward Harry; 14 Northgate Street, Karrinyup, 6018; Section 14(a); 14th August, 1956.
- 915—Casella, Anthony, Suite 5, Century Court, 100 Hay Street, Subiaco, 6008; Section 14(1)(a); 3rd June, 1980.
- 1082—Chambers, Robert Charles, 3 Daglish Street, Wembley, 6014; Section 14(1)(a); 5th February, 1985.
- 630—Chan, Kenneth Yat-sun; 69 Rowland Street, Subiaco, 6008; Section 14(a); 26th January, 1971.
- 944—Chandler, David Alan C/o P.O. Box 153, Cottesloe, 6011; Section 14(1)(a); 3rd February, 1981.
- 1076—Cheng, Wei Lien; 25 Circe Circle, Dalkeith, 6009; Section 14(1)(a); 13th September, 1984.
- 791—Chiles, John Robert; 55 Carbeen Avenue, St. Ives, N.S.W. 2075; Section 14(a); 6th April, 1976.
- 992—Ching Peter, Yau Bun; 6 Napier Street, Nedlands, W.A. 6009; Section 14(1)(a); 1st June, 1982.
- 264—Chisholm, Ross Kingsley; Cameron Chisholm & Nicol, 12th Floor, Australia Pl., 15 William Street, Perth 6000; Section 14(a); 23rd December, 1958.
- 604—Chitty, Ian David; 103 Mackie Street, Victoria Park, 6100; Section 14(a); 9th March, 1970.
- 816—Christou, Angelo; 20 Clotilde Street, Mt Lawley, 6050; Section 14(a); 1st February, 1977.
- 826—Christou, James; Suite 5, 7 Havelock Street, West Perth, 6005; Section 14(a); 3rd May, 1977.
- 874—Christou, Peter Nicholas; 161 Joel Terrace, Mt. Lawley, 6050; Section 14(a); 1st August, 1978.
- 363—Chrystal, Noel Alan; 117 Broadway, Nedlands, 6009; Section 14(a); 6th June, 1961.
- 617—Clarke, Phillip Guy, 40 Miller Street, North Sydney, N.S.W., 2060; Section 14(1)(a); Reregistered 1st May, 1984.
- 827—Clee, Raymond, 48 Bankhurst Way, Greenwood, 6024; Section 14(a)(a); Reregisterd 5th March, 1985.
- 765—Clifton, Neil David; 12 Lachlan Road, Thornlie, 6108; Section 14(a); 6th May, 1975.
- 1054—Clohessy, Russell Wayne, 66 Grant Street, Cottesloe, 6011; Section 14(1)(a); 7th February, 1984.
- 567—Clough, Geoffrey David; 15 Holland Street, Wembley 6014; Section 14(a); 29th January, 1969.
- 975—Cockburn, Stephen Edward; 30 Doriot Way, Carine, W.A. 6020; Section 14(1)(a); 2nd February, 1982.
- 901—Cockram, Colin George; 22 Woodsome Street, Mt. Lawley, 6050; Section 14(1)(a); 7th August, 1979.
- 244—Cohen, Eustace Gresley; Forbes & Fitzhardinge, 1064 Hay Street, West Perth, 6005; Section 14(a); 16th December, 1952.
- 843—Cole, Mervyn Charles; G.P.O. Box A46, Perth, 6001; Section 14(a); 6th September, 1977.
- 539—Coleman, John Morton; 81 The Boulevard, Mt. Hawthorn, 6016; Section 14(a); 30th January, 1968.
- 743—Coleman, Kim; C/o Howroyd and Associates, Kelly Steps, Battery Point, Hobart 7000; Section 14(a); 6th August, 1974.
- 221—Coll, Stuart John; 42a Irvine Street, Peppermint Grove, 6011; Section 14(a); 10th April, 1951.
- 700—Collett, Michael Robert; 16 Ednah Street, Wembley Downs, 6019; Section 14(a); 1st May, 1973.
- 645—Collins, Beresford Maurice; 5 Bedford Avenue, Subiaco, 6008; Section 14(a); 10 June, 1971.
- 807—Collins, Marcus William Allen; Suite 3, 141, Broadway, Nedlands, 6009; Section 14(1)(a); 4th August, 1981.
- 687—Combley, Peter Philip; 20 Edward Street, Nedlands, 6009; Section 14(a); 3rd April, 1973.
- 310—Combs, Stewart Cecil; C.M.L. Building, Dean Street, Albury, N.S.W. 2640; Section 14(a); 14th May, 1957.
- 916—Connor, Angus Clive; 12 Coode Street, Mt. Lawley 6050; Sections 14(1)(a); 3rd June, 1980.
- 1009—Connor, Michael Eric; 61 Dalgety Street, East Fremantle, 6160; Section 14(1)(a); 3rd August, 1982.
- 812—Considine, Jeffrey John Trevor; Unit 6, 89 Forrest Street, Cottesloe, 6011; Section 14(a); 3rd August, 1976.
- 610—Cooksey, Stuart Noble; 1 Charles Street, South Perth, 6151; Section 14(a); 6th May, 1970.
- 795—Cooper, Geoffrey Lawrence; 2 Thursley Way, Morley, 6062; Section 14(c); 4th May, 1976.
- 1056—Copland, John Martin; 4 Muriel Place, Leederville, 6007; Section 14(1)(a); 7th February, 1984.
- 1109—Corker, Robert Michael Morrison; 11 Galway Street, Leederville, 6007; Section 14(1)(a); 5th November, 1985.
- 1016—Coulter, Ross Thomas; 99 Mackie Street, Victoria Park, 6100; Section 14(1)(a); 7th December, 1982.
- 735—Courtney, Christopher; 62 Eric Street, Cottesloe, 6011; Section 14(a); 2nd July, 1974.
- 453—Cox, Maxwell Astley; 17 Carlton Street, West Leederville, 6007; Section 14(a); 3rd November, 1964.
- 820—Craig, Gerald Edward; 21 Amherst Avenue, Darlington, 6070; Section 14(b); 5th April, 1977.
- 717—Crosbie, Donald Victor; 41 Lovett Street, Manly Vale, N.S.W., 2093; Section 14(a); 7th May, 1974.
- 439—Croudace, Thomas Michael; Parry & Rosenthal Pty. Ltd., 17 Altona Street, West Perth, 6005; Section 14(a); 4th February, 1964.
- 683—Cullen, Digby Lawrence; 71 Fairway, Nedlands, 6009; Section 14(a); 3rd October, 1972.

- 374—Cullen, John Carruthers; Unit 5, 51-53 Stirling Highway, Nedlands, 6009; Section 14(a); 6th February, 1962.
- 1022—Cunningham, Bruce; 11 Newdegate Street, Deakin A.C.T., 2600; Section 14(1)(a); 1st February 1983.
- 993—D'Alessandro, Luigi; Suite 3, 659 Beaufort Street, Mt. Lawley, 6050; Section 14(1)(a); 1st June, 1982.
- 332—D'Alton, Kevin John; 20 Tanson Street, Attadale, 6156; Section 14(a); 9th February, 1960.
- 464—Davies, Allan John; 33 Oxley Road, Darlington, 6070; Section 14(a); 2nd February, 1965.
- 983—Davies, Brian John; 37 Drew Road, Ardross, 6153; Section 14(1)(a); 2nd February, 1982.
- 215—Davies, Vincent Francis Ulick; P.W.D. Havelock Street, West Perth, 6005; Section 14(a); 13th February, 1951.
- 1036—Davis, Gavin John; 192 Roberts Street, Joondanna, W.A. 6060; Section 14(1)(a); 5th April, 1983.
- 273—Day, Robert; 37 Ord Street, West Perth, 6005; Section 14(a); 13th July, 1954.
- 431—De Leo, Antonio Carelo; 5/1327 Hay Street, West Perth; Section 14(a); 4th February, 1964.
- 945—Delfs, Brian Raymond; 26 Spencer Street, Bunbury 6230; Section 14(1)(a); 3rd February, 1981.
- 601—Deligeorges, John; Unit 1, 60 Mary Street, Como, 6152; Section 14(a); 20th January, 1970.
- 712—Dewar, Ian Henry; 241 Hamersley Road, Subiaco, 6008; Section 14(a); 6th February, 1974.
- 754—Deykin, Sydney Clement; 13 Grange Street, Swanbourne, 6010; Section 14(a); 5th November, 1974.
- 750—Di Rosso, Louis Peter; 168 Hampden Road, Nedlands, 6009; Section 14(a); 3rd September, 1974.
- 1093—Dodds, Allen Charles, 6 Nisbet Road, Applecross, 6153; Section 14(1)(b); 7th May, 1985.
- 255—Doepel, Alexander Foltant; 215 Herbert Street, Doubleview, 6018; Section 14(a); 10th March, 1953.
- 796—Donald, Michael John; 43 Coops Avenue, Thornlie, 6108; Section 14(b); 4th May, 1976.
- 917—Donaldson, Andrew Peter; 3 Caves Road, Abbey, 6282; Section 14(1)(a); 3rd June, 1980.
- 889—Donaldson, Richard Ian; 41 Central Avenue, Maylands, 6051; Section 14(1)(a); Re-registered 1st February, 1983.
- 918—Donaldson, Ross Anthony; 3/204 Hampden Road, Nedlands, 6009; Section 14(1)(a); 3rd June, 1980.
- 1017—Donovan, Kim Stephen; 14 Hornsey Road, Floreat Park, 6014; Section 14(1)(a); Re-registered 4th October, 1983.
- 844—Doria, Filippo; 63 Dundas Road, Inglewood, 6052; Section 14(a); 6th September, 1977.
- 186—Douglas, Allan Campbell; 33A Ennis Street, Eaton, W.A., 6232; Section (14a); 12th February, 1948. Non-practising.
- 655—Doyle, Garry John; 43 Hubert Street, East Victoria Park, 6101; Section 14(a); 2nd May, 1972.
- 362—Drexel, Ralph; 128 Hensman Road, Subiaco, 6008; Section 14(a); 6th June, 1961.
- 845—Dryka, Mieczyslaw John; 18 Portree Way, Duncraig, 6023; Section 14(a); 6th September, 1977.
- 776—Dubczuk, Steven; 47 Beaumont Way, Greenwood, 6024; Section 14(a); 3rd June, 1975.
- 406—Duffy, James Edward; 1 Christie Avenue, Toorak Gardens, Adelaide, S.A., 5065; Section 14(a); 5th February, 1963.
- 242—Duncan, John Kenneth; 60 Kings Park Road, West Perth, 6005; Section 14(a); 16th December, 1952.
- 907—Dundas, Colin Kenneth; P.O. Box 66, Nedlands, 6009; Section 14(1)(a); 6th November, 1979.
- 673—Dundas, Richard John; 20 Prowse Street, West Perth, 6005; Section 14(a); 4th July, 1972.
- 861—Dunleavy, Martin; 50 Trafalgar Road, Lesmurdie, 6076; Section 14(c); 2nd May, 1978.
- 688—Dunne, Maxwell George; 130 Angelo Street, South Perth, 6151; Section 14(a); 3rd April, 1973.
- 280—Durbridge, Raymond Leslie; 19 Jenkins Place, Wembley Downs, 6019; Section 14(a); 20th December, 1954.
- 229—Dyer, Ronald James; Department of Architecture, W.A.I.T.; Section 14(a); 11th December, 1951; Non-practising.
- 532—Dyker, Graham Roy; 17 Ford Road, Lesmurdie, 6076; Section 14(a); 2nd May, 1967.
- 643—Dzienciol, Phillip; 6 Phoenix Street, Dianella, 6062; Section 14(a); 13th April, 1971.
- 890—Eames, Edwin Nicholas; 3-5 Bennett Street, East Perth, 6000; Section 14(1)(a); 5th June, 1980.
- 656—Eastman, Gregory Thomas; Box 27, Geraldton, 6530; Section 14(a); 2nd May, 1972.
- 561—Easton, Rhodes Paul; 5 Morrison Drive, Kelmscott, 6111; Section 14(a); 29th January, 1969.
- 756—Easton, Ross Arthur; Suite 12, 5 Colin Street, West Perth, 6005; Section 14(a); 17th December, 1974.
- 919—Edenburg, Ronald; 17 Croydon Street, Nedlands, W.A., 6009; Section 14(1)(a); 3rd June, 1980.
- 837—Edgar, John Charles; Suite 5, Century Court, 100 Hay Street, Subiaco, 6008; Section 14(a); 5th July, 1977.
- 701—Edmeades, Donald Reid; 23 Hardy Street, Bullcreek, 6153; Section 14(a); 1st May, 1973.
- 350—Ednie-Brown, Antony Colin; 39 Labouchere Road, South Perth, 6151; Section 14(a); 9th December, 1960.
- 461—Elischer, Julius William; Unit 3, 14 Leura Street, Nedlands, 6009; Section 14(a); 2nd February, 1965.
- 1049—Etherington, Murray Ross; 2 Gill Street, Mosman Park, W.A., 6012; Section 14(1)(a); 6th December, 1983.
- 322—Evans, William David; 22 Norbury Crescent, City Beach, 6015; Section 14(a); 10th February, 1959.
- 483—Eves, Lewis Edward; P.O. Box 444, Geraldton, 6530; Section 14(a); 2nd November, 1965.
- 718—Faigen, Philip David; 115b Wordsworth Avenue, Yokine, 6060; Section 14(a); 7th May, 1974.
- 670—Fairbanks, Howard Harold; 58 Brighton Road, Scarborough, 6019; Section 14(a); 6th June, 1972.
- 243—Fairbrother, Richard Morris; 23 Glengariff Drive, Floreat Park, 6014; Section 14(a); 16th December 1952.
- 1110—Farrow, Lynne; C/o Town Planner, Albany City Council, Albany; Section 14(1)(a); 5th November, 1985.
- 1083—Fehlberg, Dean, 44 First Avenue, Mt. Lawley, 6050; Section 14(1)(a); 5th February, 1985.
- 176—Feilman, Margaret Ann; 23 Emerald Terrace, West Perth, 6005; Section 14(a); 11th December, 1945.
- 574—Fell-Smith, Bruce Gordon; Flat E1, Pine Court, 5 Old Peak Road, Hong Kong; Section 14(a); 4th March, 1969.
- 491—Felear, Max; 24 Lyall Street, South Perth, 6151; Section 14(a); 1st February, 1966.
- 297—Ferguson, Ronald Jack; Lot 18, Eleventh Road, Armadale, W.A., 6112; Section 14(a); 14th June, 1960.
- 817—Ferris, Desmond Alan; 68 Mackie Street, Victoria Park, 6100; Section 14(a); 1st February, 1977.
- 613—Fields, Geoffrey Malcolm; 106 Bateman Road, Mt. Pleasant, 6153; Section 14(a); 7th July, 1970.
- 536—Finlay, Alan Ian; 3/203 Park Street, Subiaco, 6008; Section 14(a); 7th November, 1967.
- 167—Finn, Gordon William; 47 View Street, Peppermint Grove, 6011; Section 14(a); 20th May, 1940.
- 297—Finney, John Spence; 58 Henning Crescent, Manning, 6152; Section 14(a); 16th December, 1952.
- 782—Fisher, David Charles Waltham; 47 Myrtle Street, Prospect, S.A. 5082; Section 14(a); 2nd September, 1975.
- 203—Fitzhardinge, David Moreton Berkely; 44 Minora Road, Dalkeith, 6009; Section 14(a); 12th April, 1949.
- 150—Fitzhardinge, John Berkely; 94 Victoria Avenue, Dalkeith, 6009; Section 14(a); 21st May, 1935.
- 383—Fitzhardinge, Michael Berkely; 1064 Hay Street, West Perth, 6005; Section 14(a); 6th March, 1962.
- 397—Flower, John Marshall; 31 Broadway, Nedlands, 6009; Section 14(a); 5th February, 1963.
- 671—Fong, Kan Meng; 101 Hardy Street, Nedlands, 6009; Section 14(a); 6th June, 1972.

- 977—Freeman, Jeffrey Colin; Unit 2/6, Abbotsford Street, West Leederville, 6007; Section 14(1)(b); 2nd February, 1982.
- 504—Fuhrmann, Laurence Victor; c/o Cameron, Chisholm & Nicol, 12th Floor Australia Pl., 15 William Street, Perth, 6000; Section 14(a); 5th April 1966.
- 685—Gabriels, Norbert Ignatius; 211 (Lot 12) Carabooda Road, Carabooda, 6033; Section 14(a); 6th March, 1973.
- 689—Gardiner, David Neil; 61 Tweeddale Road, Applecross, 6153; Section 14(a); 3rd April, 1973.
- 357—Gare, Robert Cyril; 261A Queen Victoria Street, North Fremantle, 6159; Section 14(a); 7th February, 1961.
- 629—Garvey, Neil Raymond; 78 Hobbs Avenue, Dalkeith, 6009; Section 14(a); 25th January, 1971.
- 690—Garvey, Peter Ashley; 8 Everton Street, Floreat Park, 6014; Section 14(a); 3rd April, 1973.
- 542—Gaschk, George Guenter; 24 Broome Street, Mosman Park, 6012; Section 14(a); 30th January, 1968.
- 526—Geddes, Albert Edwin; 59 Balcombe Way, Balga, 6061; Section 14(a); 4th April, 1967.
- 846—Genat, Gordon David; 36 Bronte Street, East Perth, 6000; Section 14(a); 6th September, 1977.
- 985—Georgiou, Ioannis (John); 32 Tasman Street, Mt. Hawthorn, W.A. 6016; Section 14(1)(a); 2nd March, 1982.
- 744—Georgiu, George Ivan; 9 Mardella Street, Coolbinia, 6050; Section 14(a); 6th August, 1974.
- 971—Gibson, Ralph Leslie; 11 Johnson Street, Mullaloo, 6025; Section 14(1)(a); 9th December, 1981.
- 783—Gilbert, Terry James; P.O. Box N367; Grosvenor Street, Sydney N.S.W., 2000; Section 14(a); 2nd September, 1975.
- 766—Gill, Hugh Statham; 14 Warwick Street, West Leederville, 6007; Section 14(a); 6th May, 1975.
- 902—Gillan, Gerrie George; 18 Hope Crescent, Lesmurdie, 6076; Section 14(1)(a); 4th September, 1979.
- 870—Gilovitz, Moshe; 1 Friars Court, Melton, Woodbridge Suffolk U.K., IP127RD; Section 14(a); 4th July, 1978.
- 608—Godbold, David Eric; 79 Outram Street, West Perth, 6005; Section 14(a); 5th May, 1970.
- 593—Godfrey, Robin; 293 Great Eastern Highway, Midland, 6056; Section 14(a); 20th January, 1970.
- 339—Goldberg, Joseph Maxim; 32A Jutland Parade, Dalkeith, 6009; Section 14(a); 15 March, 1960.
- 528—Goodfellow, Edward Frank; 3 Francis Road, Applecross, 6153; Section 14(a); 4th April, 1967.
- 549—Gordon, Bruce Cedric; 66 Lloyd Street, Oatley, N.S.W., 2223; Section 14(a); 4th June, 1968.
- 873—Grant, Guy; 16 Dyer Street, West Perth, 6005; Section 14(a); 1st August, 1978.
- 524—Grant, Montague Robert; 16 Dyer Street, West Perth, 6005; Section 14(a); 7th March, 1967.
- 527—Gray, Michael Clifford; 5 Chessington Way, Kingsley, 6026; Section 14(a); 4th April, 1967.
- 713—Grayston, George Hallis; Leithdale Road, Darlington, 6070; Section 14(a); 10th April, 1974.
- 579—Green, Herbert Calderbank; School of Architecture, University of W.A., Nedlands, 6009, Section 14(a); 3rd June, 1969.
- 789—Gregson, Roger William; 1181 Hay Street, West Perth, 6005; Section 14(a); 3rd February, 1976.
- 797—Grey, Anthony John William; 1 Tilton Terrace, City Beach, 6015; Section 14(b); 4th May, 1976.
- 284—Grigg, Peter John; 9 Bateman Street, Mosman Park, 6012; Section 14(a); 5th April, 1955.
- 1071—Griffiths, Phillip John; 34 Blencove Street, West Leederville, 6007; Section 14(a)9a; 3rd July 1984.
- 609—Groom, Walter Everard John; c/o 80 Matheson Road, Applecross, 6153; Section 14(a); 5th May, 1970.
- 877—Grounds, Martin Haslett; 98 Thompson Road, North Fremantle, 6159; Section 14(c); 11th December, 1978.
- 706—Groves, Deryck Francis Sinclair; 3/2A Marita Road, Nedlands, 6009; Section 14(1)(a); Reregistered 1st October, 1985.
- 1025—Hackett, Stephen; 89 Tenth Avenue, Inglewood, W.A. 6052; Section 14(1)(a); 1st February, 1983.
- 433—Hall, Barry John; 253 Wanneroo Road, Balcatta, 6021; Section 14(a); 4th February 1964.
- 191—Hall, Donald Bryant; P.W.D., 2 Havelock Street, West Perth, 6005; Section 14(a); 13th May, 1948.
- 306—Hall, Neville James; 19 Nautilus Crescent, Scarborough, 6019; Section 14(a); 12th March, 1957.
- 219—Hallam, John Frampton; 123 Kalamunda Road, Kalamunda, 6076; Section 14(a); 23rd December, 1958.
- 855—Halliday, Ian John; 70 Hindmarsh Square, Adelaide, S.A. 5000; Section 14(c); 7th February, 1978.
- 1072—Hambley, Alan Scott; 249 Jersey Street, Wembley, 6014; Section 14(1)(a); 7th August, 1984.
- 932—Hames, William George; 29 Ridge Street, South Perth, W.A. 6151; Section 14(c); 6th November, 1980.
- 711—Hamilton, Maxwell Neal William; Suite 2, 5th Floor, Cavill Park, Cavill Avenue, Surfers Paradise, Queensland, 4217; Section 14(a); 18th December, 1973.
- 953—Hammond, Richard Ernest; 48 Glyde Street, East Fremantle, 6150. Section 14(1)(a); 2nd June, 1981.
- 933—Hanley, Barry; Silver, Thomas, Hanley Archts, 72 Melville Parade, South Perth, 6151; Section 14(i)(a); 11th December, 1980.
- 436—Hanlin, Robert Henry; 99 Broadway, Nedlands, 6009; Section 14(a); 4th February, 1963.
- 566—Hannell, Maxwell Rex; 3 Wilson Crescent, Wembley Downs, 6019; Section 14(a); 29th January, 1969.
- 691—Harasymow, Stanislaw; 6 Fairway West Yokine, 6060; Section 14(a); 3rd April, 1973.
- 200—Harding, Marie Therese; 55 Waratah Avenue, Dalkeith, 6009; Section 14(a); 8th February, 1949.
- 449—Hardman, Max Rodney; Lot 24, Viewway, Swan View, 6056; Section 14(a); 7th April, 1964.
- 378—Hardman, William Crofts; 10 College Road, Gooseberry Hill, 6076; Section 14(a); 6th February, 1962.
- 813—Hardy, Christopher Carlisle; 69 Alexander Street, Wembley, 6014; Section 14(b); 3rd August, 1976.
- 456—Harler, Graham Geoffrey; P.O. Box 8348, Stirling Street, Perth, 6000; Section 14(a); 2nd February, 1965.
- 929—Harper, Stephanie Jean; 48 Mayfair Street, Mt. Claremont, W.A., 6010; Section 14(1)(a); 30th September, 1980.
- 719—Harris, Ian George; 10 Hardy Street, South Perth, W.A. 6151; Section 14(a); 7th May, 1974.
- 417—Harrison, Brian William; 17 Withers Place, Weston, A.C.T. 2611; Section 14(a); 2nd April, 1963.
- 798—Hart, Robert Arthur; 3 Binbrook Place, Darlington, W.A. 6070; Section 14(a); 4th May, 1976.
- 875—Hart, Stephen Morrison; P.O. Box 378, Wanneroo, W.A. 6065; Section 14(a); 5 September, 1978.
- 399—Harveson, Geoffrey William; 107 Rupert Street, Subiaco, 6008; Section 14(a); 5th February, 1963.
- 799—Harvey, Stephen Terrence; 7 Alexandra Street, South Perth, 6151; Section 14(a); 4th May, 1976.
- 533—Hatch, David George; 4 Autumn Court, Duncraig, 6023; Section 14(a); 6th July, 1967.
- 422—Hawkins, Ronald, Bearne; Hawkins & Allen, 168 Hampden Road, Hollywood, W.A. 6009; Section 14(a); 3rd September, 1963.
- 938—Hay, David Gregory; P.O. Box 903, Kalgoorlie, 6430; Section 14(i)(a); 11th December, 1980.
- 556—Hay, Douglas, Roger Campbell; 8 The Esplanade, Perth, 6000; Section 14(a); 19th December, 1968.
- 854—Hayward, Henry Walter; 32 W Toorak Road, South Yarra, Vic., 3141; Section 14(c); 7th February, 1978.
- 737—Heah, Lawrence Soon Thuan; 273 The Esplanade, Mt. Pleasant, 6153; Section 14(a); 2nd July, 1974.
- 1008—Healey, Patrick Henry; 111 Valpole Street, Bentley, 6102; Section 14(1)(a); 1st February, 1983.
- 508—Hearne, Peter Kingsley Harvey; 11 Nelson Street, Bedfordale, W.A. 6112; Section 14(a); 3rd June, 1969.
- 1064—Hearne, Roger William; 12 Barker Road, Subiaco, 6008; Section 14(1)(a); 5th June 1984.

- 818—Hegvold, Laurie William; 4 Tareena Street, Hollywood, 6009; Section 14(a); 1st February, 1977.
- 731—Henderson, Alan Murray; 11 Ross Place, Thornlie 6108; Section 14(a); 11th June, 1974.
- 459—Henderson, John Hillier; 16 Chiswick Street, Wembley Downs, 6019; Section 14(a); 2nd February, 1965.
- 443—Henville, Bryan Sampson; 10 Constance Road, Yokine, 6060; Section 14(a); 7th April, 1964.
- 323—Hewitt, Stanley Nelson; 12 Pyrlis Street, Duncraig, 6023; Section 14(a); 10th February, 1959.
- 432—Hibble, Ralph MacDonald; 8c Rye Lane, Maddington, 6109; Section 14(a); 4th February, 1964.
- 707—Hicks, Thomas Henwood; 71 Burren Gate Road, Willetton, 6155; Section 14(a); 3rd July, 1973.
- 266—Hill, Alexander Whitely; 30 Irvine Street, Peppermint Grove, 6011; Section 14(a); 9 February, 1954.
- 594—Hipkins, Richard Maxwell Collier; 26 Nile Street, East Perth, 6000; Section 14(a); Re-registered 5th August, 1975.
- 544—Ho, Kian Chin; 3 Fell Place, Wembley Downs, 6019; Section 14(a); 7th March, 1968.
- 361—Ho, Kim Wing; 25 Neville Road, Dalkeith, 6009; Section 14(a); 6th June, 1961.
- 976—Hoare, Ralph Matthew James; 7 Russell Street, Fremantle, W.A., 6160; Section 14(1)(a); Registered 2nd February, 1982.
- 466—Hobby, David Joseph; La Solana, Esc. B 5c 2a, Arinsal Principat D'Andorra; Section 14(a); 23rd February, 1965.
- 552—Hodge, David H.; P.O. Box 83, Mosman Park, 6012; Section 14(a); 6th August, 1968.
- 732—Hodge, Peter Alexander; 24 Mary Street, Claremont, 6010; Section 14(a); 11th June, 1974.
- 1111—Holbrook, Alan Gilbert; 74 Meriwa Street, Nedlands, 6009; Section 14(1)(a); 5th November, 1985.
- 767—Holdsworth, William John; 18 Wardong Road, Balga, 6061; Section 14(a); 6th May, 1975.
- 692—Homes, G. St. C.; P.O. Box 486, Albany, 6333; Section 14(a); 3rd April, 1973.
- 509—Holthouse, Simon LeGay; 4 Melvista Avenue, Claremont, 6010; Section 14(a); 2nd August, 1966.
- 351—Holtom, Francis Wilfred; Media Ten Ltd., Private Mail Bag, Suva, Fiji; Section 14(a); 7th February, 1961.
- 540—Holton, Terence John; 37 Ord Street, West Perth, 6005; Section 14(a); 30th January, 1968.
- 978—Hooke, Ian Edward; 106 Ewen Street, Scarborough, W.A., 6019; Section 14(1)(a); 2nd February, 1982.
- 1065—Hooper, Bradley Vincent; 194 Don Street, Port Melbourne, 3207; Section 14(1)(c); 5th June, 1984.
- 891—Hore, Ian David; 94a Stanley Street, North Adelaide, 5006; Section 14(1)(a); 5th June, 1979.
- 657—Horner, Kenneth Wayne; 26 Richardson Street, West Perth, 6005; Section 14(a); 2nd May, 1972.
- 563—Howe, David Frederick; 29 John Street, Cottesloe, 6011; Section 14(1)(a); 3rd February, 1981.
- 829—Howell, Ian; 25 Goodall Street, Cloverdale, 6016; Section 14(a); 3rd May, 1977.
- 1029—Howlett, Gregory Francis Hamilton; 47 Havelock Street, West Perth, 6005; Section 14(1)(a); 1st February, 1983.
- 239—Howlett, Jeffrey William Hamilton; 47 Havelock Street, West Perth, 6005; Section 14(a); 9th December, 1960.
- 1026—Howlett, Mark Hamilton; Permanent House, 47 Havelock Street, West Perth, 6005; Section 14(1)(a); 1st February, 1983.
- 605—Hrabar, Raymond Maurice; 8 Vaughan Street, Dianella, 6062; Section 14(a); 9th March, 1970.
- 749—Hugo-Brunt, Michael; 6/116 Labouchere Road, South Perth, 6151; Sections 14(a) and (c); 6th August, 1974.
- 800—Hunt, David Malcolm; 84 Cargill Street, Victoria Park; Section 14(1)(a); Re-registered 13th September, 1984.
- 371—Hunt, Peter Maxwell; 8 Colin Grove, West Perth, 6005; Section 14(a); 6th February, 1962.
- 1094—Hunter, Norman Alexander Frayne; 31 Napier Street, Cottesloe, 6011; Section 14(1)(b); 7th May, 1985.
- 342—Hunter, Walter Sime Frayne; 85 Mill Point Road, South Perth, 6151; Section 14(a); 12th April, 1960.
- 1112—Hunziker, Jürg Konrad; Unit 228/34 Peninsula Road, Maylands, 6051; Section 14(1)(a); 5th November, 1985.
- 988—Hutchison, John; 12 Pinaster Street, Menora, W.A., 6050; Section 14(1)(c); 6th April, 1982.
- 774—Ipkendaz, Michael William; Box 53 Midland; Section 14(1)(a); Re-registered 4th October, 1983.
- 1045—Ivanovich, Sasha; 124 Spencer Street Bunbury; Section 14(1)(a); 5th July 1983.
- 419—Iwanoff, Iwan; 16 Lifford Road, Floreat Park, 6014; Section 14(a); 4th June, 1963.
- 365—Jackson, Brian Thomas; 13 Melville Street, Claremont, 6010; Section 14(a); 18th July, 1961.
- 784—Janes, Edwin Harry; 145 Stirling Highway, Nedland, 6009; Section 14(1)(a); Re-registered 6th March, 1979.
- 910—Jee, Ronnie Kuet Hua; 15 Carlow Circle, Waterford, 6152; Section 14(1)(a) 4th March, 1980.
- 628—Jeffery, Ian James; 29 Violet Grove, Shenton Park, 6008; Section 14(a); 5th September 1972.
- 595—Jenkins, Ian Alexander; Silver Thomas Hangey, 72 Melville Parade, South Perth, 6151; Section 14(a); Re-registered 5th April, 1977.
- 941—Jodrell, Peter, David; 604 Newcastle Street, Leederville, 6007; Section 14(1)(b); 11th December, 1980.
- 658—Johnson, Brian William; 21 Jillian Street, Riverton, 6155; Section 14(a); 2nd May, 1972.
- 184—Johnson, James Waterson; 2 Riverview Place, Mosman Park, W.A. 6012; Section 14(a); 18th April, 1947.
- 1113—Jones, Barry; 4 Dale Place, Darlington, 6070; Section 14(1)(a); 5th November, 1985.
- 925—Jones, Lance Charles; 9 Herbert Street, North Fremantle, W.A., 6159; Section 14(1)(a); 3rd June, 1980.
- 1095—Jones, Paul Adrian; 1 Pascoe Street, Karrinyup, 6018; Section 14(1)(a); 7th May, 1985.
- 956—Jones, Paul Meldrum; 9 Havelock Street, West Perth, 6005; Section 14(1)(a); 2nd June, 1981.
- 257—Jones, Raymond Alfredo Daniel; 7 Ainslie Road, North Fremantle, 6159; Section 14(a); 10th March, 1953.
- 394—Jones-Warren; 10 Bascastle Avenue, City Beach, 6015; Section 14(a); 17th December, 1962.
- 659—Joseph, Peter Vernon; 69 Great Northern Highway, Midland, 6056; Section 14(a); 2nd May, 1972.
- 674—Keen, J. Christopher; 1 Croydon Street, Nedlands, 6009; Section 14(a); 4th July 1972.
- 808—Keesing, Ross Vivian; 10 Unwin Crescent, Salter Point, 6152; Section 14(a); 6th July, 1976.
- 396—Kensall, David Monteith; 39 Circe Circle, Dalkeith, 6009; Section 14(a); 17th December, 1962.
- 821—Kenderessy, Kurt George; 3 Vale Road, Mt. Lawley, 6050; Section 14(a); 5th April, 1977.
- 920—Kennedy, Louise St. John; The Pines Business Centre, 88 Forrest Street, Cottesloe, 6011; Section 14(1)(a); 3rd June, 1980.
- 517—Kenny, James Kevin; 54 Camden Street, Wembley Downs, 6019; Section 14(a); 20th December, 1966.
- 1047—Kent, John Mallett; 55 Harvest Road, North Fremantle; Section 14(1)(c); 5th July, 1983.
- 318—Kidd, Brian; Kidd & Povey Pty. Ltd., 107 Wordsworth Avenue, Mt. Yokine, 6060; Section 14(1)(a); Re-registered 11th December, 1980.
- 1096—Kiera, Agnieszka; 25 Monaco Avenue, North Lake, 6163; Section 14(1)(a); 7th May, 1985.
- 391—Kierath, William Edward; 94 Crawford Road, Maylands, 6051; Section 14(1)(a); Re-registered 1st January, 1982.
- 872—Kilpatrick, Lindsay Norman; 3 Bugendore Road, Maida Vale, 6057; Section 14(a); 4th July, 1978.
- 333—Klopper, Brian Ross; 2A Ord Street, Fremantle, 6160; Section 14(a); 9th February, 1960.

- 415—Knott, Bevan John; 567 Hay Street, Daglish, 6008; Section 14(a); 2nd April, 1963.
- 1018—Koh, Yick Meng; 57 Alvah Street, St. James, 6102; Section 14(1)(a); 7th December, 1982.
- 425—Koivisto, John Waldemar; P.O. Box 221, South Perth, 6151; Section 14(a); 5th November, 1963.
- 710—Konjuchiwsky, Eugene; c/o P.O. Walpole, 6398; Section 14(a); 6th November, 1973.
- 412—Kornweibel, Robin Charles; 8 Queen Street, Claremont, 6010; Section 14(a); 5th March, 1963.
- 905—Kotchabhakdi, Pitsamai; 49 Waverley Street, Shenton Park, 6008; Section 14(1)(a); 6th November, 1979.
- 312—Krantz, David; 195 Adelaide Terrace, Perth, 6000; Section 14(a); 19th December, 1957.
- 128—Krantz, Harold Abraham; 195 Adelaide Terrace, Perth, 6000; Section 14(a); 14th July, 1929.
- 1060—Lake, Michael Joseph; 5 Burt Street, Mt. Lawley, 6050; Section 14(1)(c); 6th March, 1984.
- 906—Lampropoulos, Con; 40 Fitzgerald Road, Morley, 6062; Section 14(1)(c); 5th June, 1984.
- 1063—Lane, Peter Raymond; 3-5 Nicholson Street, Hawthorn East, Vic. 3123; Section 14(1)(c); 5th June, 1984.
- 847—Langford, Bruce Lyndsay; 1 Mulga Place, Duncraig, 6023; Section 14(a); 6th September, 1977.
- 414—Langley, Graeme Keith Curtis; 36 Waverley Street, Shenton Park, 6008; Section 14(a); 2nd April, 1963.
- 885—Lanyon, Maxine Angela; 127 Solomon Street, Beaconsfield, 6162; Section 14(1)(a); 1st May, 1979.
- 879—Latkovic, Michael Frederick Anthony; 44 Salisbury Street, Subiaco, 6008; Section 14(1)(a); 6th February, 1979.
- 1019—Lawrance, Stephen; 12/134 Marine Parade, Cottesloe, 6011; Section 14(1)(b); 7th December, 1982.
- 1041—Lawrence, Garry Marshall; 9A Leichardt Street, St. James, 6102; Section 14(1)(a); 7th June, 1983.
- 180—Ledger, Ronald Albert; Unit 508, Centennial Close, 31 Williams Road, Nedlands, 6009; Section 14(a); 2nd August, 1946; (Non-practising).
- 972—Lee, Peter Hugh; 14 The Ramble, Woodvale, 6026; Section 14(1)(a); 9th December, 1981.
- 886—Lee, Sioe Liem; Unit 8, 20 Twickenham Road, Victoria Park, 6100; Section 14(1)(a); 1st May, 1979.
- 300—Leighton, Garry Howard; 3 Larundel Road, City Beach, 6015; Section 14(a); 14th August, 1956.
- 111—Leighton, William Thomas; 55 Gallop Road, Dalkeith, 6009; Section 14(a); 21st December, 1926.
- 416—Lester, Clem Victor; Unit 7, 16 Stokes Street, Parap, N.T. 5790; Section 14(a); 2nd April, 1963.
- 927—Levison, Cornel Allan; 226 Heytesbury Road, Subiaco, 6008; Section 14(1)(a); 1st July, 1980.
- 753—Lewis-Jones, Trevor; 8 Leithdale Road, Darlington, 6070; Section 14(c); 1st October, 1974.
- 246—Lidbury, John Dalton; 37 Ord Street, West Perth, 6005; Section 14(a); 16th December, 1952.
- 462—Lilley, Leonard A.; 14 Cedar Place, Woodlands, 6018; Section 14(a); 2nd February, 1965.
- 982—Lim, Siew Bok; 60 Persiaran Lemak, Taman Segar, Cheras, Kuala Lumpur, West Malaysia; Section 14(1)(a); 2nd February, 1982.
- 741—Linton, John Stewart; 55 Lyndhurst Road, Kalamunda, 6076; Section 14(a); 6th August, 1974.
- 403—Little, Norman Donald; 703 Murray Street, West Perth, 6005; Section 14(a); 5th February, 1963.
- 337—Little, Peter William; 6 Waylen Road, Shenton Park, 6008; Section 14(a); 15th March, 1960.
- 234—Locke, George Somme Kitcher; 69 Bateman Road, Mt. Pleasant, 6153; Section 14(a); 8th April, 1952.
- 646—Loftus, Neil Frederick; 95 Brandon Street, South Perth, 6151; Section 14(a); 8th July, 1971.
- 785—London, Geoffrey Leslie; 14 Nairn Street, Fremantle, 6160; Section 14(a); 2nd September, 1975.
- 892—Longley, Richard Nicholas; 40 Cliff Street, Fremantle, 6160; Section 14(1)(a); 5th June, 1979.
- 814—Loughton, Kenneth James; Suite 7, 154 Hampden Road, Nedlands, 6009; Section 14(a); 3rd August, 1976.
- 1027—Lutton, Linley Howard; 29 Gregory Street, Wembley 6014; Section 14(1)(a); 1st February, 1983.
- 1005—McCallum, Roland James; Unit 2/27 Caledonian Avenue, Maylands, 6051; Section 14(1)(a); 3rd August, 1982.
- 934—McCann, Gerard Francis; 25 Gold Street, South Fremantle, 6162; Section 14(1)(a); 11th December, 1980.
- 1114—McCann, Gregory Charles; 80 Tate Street, West Leederville, 6007; Section 14(1)(a); 5th November, 1985.
- 199—McCardell, Frederick; 26 Outram Street, West Perth, 6005; Section 14(a); 8th February, 1949.
- 862—McClure, Kimberley William; 154 Oxford Street, Leederville, 6007; Section 14(a); 6th June, 1978.
- 364—McComish, Peter Anthony; 39 Cromarty Road, Floreat Park, 6014; Section 14(a); 6th June, 1961.
- 661—MacCormac, Kym Cropley; Cameron Chisholm & Nicol Pty. Ltd., 12th Floor, Australia Place, 15 William Street, Perth 6000; Section 14(a); 3rd May, 1972.
- 488—McCulloch, Allan John; 10 Reserve Street, Bicton, 6159; Section 14(a); 20th December, 1965.
- 746—McDonald, Campbell Ross; 51 Rockton Road, Nedlands 6008; Section 14(a); 6th August, 1974.
- 231—McDonald, Ean Lawrence; 27 Gairlock Street, Applecross, 6153; Section 14(a); 11th March, 1952. (Non Practising).
- 769—McDonald, Ian Terence; 22 Austen Street, Subiaco, 6008; Section 14(a); 6th May, 1975.
- 304—McDonald, Murray Joseph; 284 The Boulevard, City Beach, 6015; Section 14(a); 12th February, 1957.
- 960—McFarlane, Kenneth Wayne; 3 Swallow Court, Churchlands, 6108; Section 14(1)(a); 2nd June, 1981.
- 864—McGregor, Alan James; 61 Parnell Avenue, Marmion, 6020; Section 14(b); 6th June, 1978.
- 628—McKenzie, Malcolm John; 25 Robinson Street, Subiaco, 6008; Section 14(a); Re-registered 17th December, 1974.
- 627—McKenzie, Marianne; 25 Robinson Street, Subiaco, 6008; Section 14(a); Re-registered 17th December, 1974.
- 736—McKinnon, James Lachlan; 356 Light Street, Morley, 6062; Section 14(a); 2nd July, 1974.
- 1116—McLean, Bruce Donald; 17 Luccombe Way, Karrinyup, 6018; Section 14(1)(b); 5th November, 1985.
- 633—McLean, John Trevor; 19 Boreham Street, Cottesloe, 6011; Section 14(a); 25th January, 1971.
- 249—McMillan, Albert Edward; 54 Lockhart Street, Como, 6152; Section 14(a); 16th December, 1952.
- 981—Maher, Christopher Reuben; 59 Goderich Street, East Perth, W.A., 6000; Section 14(1)(a); 2nd February, 1982.
- 1115—Mallozzi, Charles Camillo; 41 Stockman Way, Cannington, 6107; Section 14(1)(a); 5th November, 1985.
- 1050—Malone, Peter Francis; 53 Drabble Road, Scarborough, 6019; Section 14(1)(a); 6th December, 1983.
- 996—Manser, Richard Brisbane; 3 Austin Street, Shenton Park, 6008; Section 14(1)(a); 1st June, 1982.
- 868—Marchant, Ronald James; 54 Blackall Drive, Greenwood, 6024; Section 14(a); 6th June, 1978.
- 836—Marshall, Carolyn Joan; 17 Brown Street, Claremont, 6010; Section 14(1)(a); 5th July, 1977.
- 484—Marshall, Robert Bruce; Lot 28 Honey Road, Forrestfield, 6058; Section 14(a); 20th December, 1965.
- 809—Marshall, Rodney Phillip; 17 Brown Street, Claremont, 6010; Section 14(a); 6th July, 1976.
- 801—Martin, Eion Samuel; 96 Chrysostom Street, Trigg, 6020; Section 14(b); 4th May, 1976.
- 410—Mathieson, John Spencer; 2 Lindsay Place, Bicton, 6157; Section 14(a); 5th March, 1963.
- 493—Matthews, Lynthorne James; 11 Strain Street, Bicton, 6157; Section 14(a); 1st February, 1966.

- 871—Mayes, Richard; 39 Karoo Street, South Perth, 6151; Section 14(a); 4th July, 1978.
- 967—Medalia, Daniel; 39 Bradford Street, Mt. Lawley, 6050; Section 14(1)(a); Re-registered 4th October, 1983.
- 214—Menzies, Harold Bramwell; 17 Lindley Street, Halls Head, Mandurah, 6210; Section 14(a); 13th February, 1951.
- 189—Mercer, John Duart; 5 Tuart Street, Applecross, 6153; Section 14(a); 13th May, 1948.
- 377—Merrals, Robert Frederick; 140 Fourth Avenue, Mt. Lawley, W.A., 6050; Section 14(a); 2nd April, 1980.
- 721—Meynert, Philip Triburn; 1/78 Elliot Road, Scarborough, 6019; Section 14(a); 7th May, 1974.
- 893—Michelides, Michael Gordon; Forbes & Fitzhardinge, 1064 Hay Street, West Perth, 6005; Section 14(1)(a); 5th June, 1979.
- 1097—Mileham, Martin Nicholas, 95 Holland Street, Wembley, 6014; Section 14(1)(a); 7th May, 1985.
- 745—Mohan Ait; 18 Henderson Street, Garran, ACT, 2605; Section 14(a); 6th August, 1974.
- 704—Mollett, Rodney David; 3 Haysom Street, Trigg, 6020; Section 14(a); 5th June, 1973.
- 489—Molyneux, Ian Bruce; 40 Cliff Street, Fremantle, 6160; Section 14(a); 20th December, 1965.
- 531—Moody, Brian; 122 Brompton Road, Wembley Downs, 6019; Section 14(1)(a); Re-registered 7th May, 1985.
- 413—Moore, Colin; 7 Evans Street, Shenton Park, 6008; Section 14(a); 5th March, 1963.
- 187—Moran, Raymond Frank; 9 Neville Road, Dalkeith, 6009; Section 14(a); 12th February, 1948.
- 1028—Morley, Timothy Warren; 56a Napier Street, Cottesloe, 6011; Section 14(1)(a); 1st February, 1983.
- 857—Morphett, John Neville; 70 Hindmarsh Square, Adelaide, S.A., 5000; Section 14(c); 7th February, 1948.
- 560—Morris, Wayne Kingsley; 10 Saltash Avenue, City Beach, 6015; Section 14(a); 29th January, 1969.
- 237—Mort, Colin; 141 Forrest Street, Peppermint Grove, 6011; Section 14(a); 10th June, 1952.
- 648—Mowbray, Trevor John; P.O. Box 65, West Perth, 6005; Section 14(a); 10th December, 1971.
- 201—Moyle, Eric John; P.O. Box 17, Claremont, W.A. 6010; Section 14(a); 8th March, 1949.
- 259—Mucciarone, Victor; Coppin Road, Mundaring, 6073; Section 14(a); 11th June, 1953.
- 360—Mundy, Geoffrey Stuart; 21 Marita Road, Nedlands, 6009; Section 14(a); Re-registered 4th June, 1968.
- 584—Mungham, John Arthur; 14 Wilsmore Street, Daglish, W.A. 6008; Section 14(a); 4th November, 1969.
- 733—Munsie, Colin Ray; 21 Monk Street, South Perth, 6151; Section 14(a); 11th June, 1974.
- 779—Murray, Robert Victor; 238 Hamersley Road, Subiaco, 6008; Section 14(a); 1st July, 1975.
- 822—Musto, Geoffrey Sydney; c/o Oldham Boas Pty. Ltd., 39 Labouchere Road, South Perth, W.A. 6151; Section 14(a); 5th April, 1977.
- 197—Musto, Sydney Albert; 231 Riverton Drive, Shelley, 6155; Section 14(a); 8th February, 1949.
- 1053—Nash, Derek Henry; 1 Merton Street, Victoria Park, 6100; Section 14(1)(a); 7th February, 1984.
- 1040—Nelson, Roger Anthony; 11 Glanville Street, Mosman Park, 6012; Section 14(1)(a); 7th June, 1983.
- 474—Newman, Donald Gordon; 22 Otway Street, Swanbourne, 6010; Section 14(1)(a); Re-registered 5th August, 1980.
- 251—Nicholas, Colin Brynmor; 37 Ord Street, West Perth, 6005; Section 14(a); 16th December, 1952.
- 922—Nicholson, Robert Charles; 3 Moss Street, Bunbury, W.A. 6230; Section 14(1)(a); 3rd June, 1980.
- 216—Nicol, Gilbert Ridgeway; Cameron Chisholm & Nicol, 12th Floor, Australia Place, 15 William Street, Perth, 6000; Section 14(a); 13th February, 1951.
- 559—Northover, John Albert; 6 Roscommon Road, Floreat Park, 6014; Section 14(a); 29th January, 1969.
- 848—Odden, Olav Paul; 59B Lawler Street, South Perth, 6151; Section 14(a); 6th September, 1977.
- 181—O'Hara, Anthony John; 9 Altona Street, West Perth, 6005; Section 14(a); 14th February, 1947.
- 948—O'Hara, Michael John, 6 Winifred Street, Mosman Park, 6012; Section 14(1)(a); Re-registered 5th March, 1985.
- 596—Okas, Endel; 16 Mundaring Road, Kalamunda, 6076; Section 14(a); 20th January, 1970.
- 606—Oldfield, Ian Bernard; 567 Hay Street, Daglish, 6008; Section 14(a); 9th March, 1970.
- 752—Ong, Florence; 22 Osprey Close, Stirling, 6021; Section 14(a); 1st October, 1974.
- 810—Otto, Peter Hans; c/o 267 Lord Street, Beechboro, 6063; Section 14(a); 6th July, 1976.
- 525—Overman, Peter Carel Dominicus; 85 Mill Point Road, South Perth, 6151; Section 14(a); 7th March, 1967.
- 1098—Ozturk, Carolyn Joy; 149 Parry Street, East Perth, 6000; Section 14(1)(a); 7th May, 1985.
- 1043—Ozturk, Serafetting; 149 Parry Street, East Perth, 6000; Section 14(1)(a); 7th June, 1983.
- 863—Palassis, Kevin Michael; 88 Glengariff Drive, Floreat Park, W.A., 6014; Section 14(a); 6th June, 1978.
- 314—Palmoja, Kaju; 72 Oceanic Drive, Floreat Park, 6014; Section 14(a); 11th February, 1958.
- 830—Paolino, Sam Peter; 32 Shakespeare Street, Mt. Hawthorn, 6016; Section 14(a); 3rd May, 1977.
- 788—Parker, Darryl Bevan; 76 Hastings Street, Scarborough, 6019; Section 14(a); 4th November, 1975.
- 256—Parkinson, Peter Shaw; 396/398 Rokeby Road, Subiaco, 6008; Section 14(a); 10th March, 1953.
- 183—Parry, Mervyn Henry; 13 Goldsmith Road, Claremont, 6010; Section 14(a); 21st March, 1947.
- 973—Parry, Warren John; 162a Colin Street, West Perth, 6005; Section 14(1)(a); 9th December, 1981.
- 444—Parsons, John Edward Roy; 6 Martens Crescent, Weston, A.C.T., 2611; Section 14(a); 7th April, 1964.
- 897—Paterson, Gregory Ian; P.O. Box 1093, Booragoon, 6154; Section 14(1)(a); 3rd July, 1979.
- 615—Paterson, Kenneth Brian; 4 Charles Street, South Perth, 6151; Section 14(a); 7th July, 1970.
- 1030—Patroni, Michael Brian; 16 Loma Street, Cottesloe, 6011; Section 14(1)(a); 1st February, 1983.
- 1084—Paul, Roger Charles; 139 Apsley Road, Burrendah, 6155; Section 14(1)(a); 5th February, 1985.
- 974—Pavasovic, Jovan (John); cnr. Wilson Road and Elizabeth Drive, Bonnyrigg, N.S.W., 2177; Section 14(1)(a); 9th December, 1981.
- 867—Payne, Carl David; 7 Barnett Street, Fremantle, W.A., 6160; Section 14(a); 6th June, 1978.
- 622—Paynter, Graeme Neil; 15 Skipton Way, City Beach, 6015; Section 14(a); 10th November, 1970.
- 437—Pearce, Allan Frank; 265 West Coast Highway, Trigg, 6020; Section 14(a); 4th February, 1964.
- 858—Pegrum, Anthony Bruce; 202 Jersey Road, Woollahra, N.S.W., 2025; Section 14(c); 7th February, 1978.
- 831—Pendred, John Ben; c/o Dick Brokenshire Associates, 123 Claisebrook Road, East Perth, W.A., 6000; Section 14(a); 3rd May, 1977.
- 1055—Peou, Paul; 43 Campbourne Street, Balcatta, 6021; Section 14(1)(a); 7th February, 1984.
- 638—Perrott, Leslie March; G.P.O. Box 506H, Melbourne, Vic., 3001; Section 14(a); 13th April, 1971.
- 694—Perry, Gavin Anthony; P.O. Box 815, Charles Town, West Virginia 25414 U.S.A.; Section 14(a); 3rd April, 1973.
- 1020—Pesich, Ante Nikola; 14-16 Mather Road, Hamilton Hill, W.A., 6163; Section 14(1)(a); 7th December, 1982.
- 947—Petricevic, Smiljan; 113 Hensman Street, South Perth, 6151; Section 14(1)(a); 3rd February, 1981.
- 320—Phillips, William; 240 Coode Street, Como, 6152; Section 14(a); 23rd December, 1958.
- 819—Pickering, John; 2 Yolande Place, City Beach, 6015; Section 14(c); 5th April, 1977.
- 327—Pidgeon, Jonathan A.; Suite 14, 6-10 Doura Place, West Perth, 6005; Section 14(a); Re-registered 2nd February, 1965.

- 1021—Piercey, Martyn; 25 Thornhill Way, Greenwood, W.A., 6024; Section 14(1)(b); 7th December, 1982.
- 851—Pinder, Patrick Maurice; Pinder & Partners, 33 Broadway, Nedlands, 6009; Section 14(a); 13th December, 1977.
- 291—Pollock, Graeme Egerton; 37 Ord Street, West Perth, 6005; Section 14(a); 14th February, 1956.
- 465—Poole, Maxwell Duncan; 37 King Albert Road, Trigg W.A., 6029; Section 14(a); 2nd February, 1965.
- 582—Potapowicz, Jerzy; 309 Crawford Road, Inglewood, 6052; Section 14(a); 3rd June, 1969.
- 597—Pound, Frederick William; 169 Progress Drive, North Lake, 6163; Section 14(a); 20th January, 1970.
- 695—Povey, Graham Ross; 107 Wordsworth Avenue, Yokine, 6060; Section 14(a); 3rd April, 1973.
- 641—Priest, Andrew Timothy Raymond; 23 Franklin Road, Wanneroo, 6065; Section 14(a); 13th April, 1971.
- 458—Prindiville, Raymond Joseph; Unit 7/6 Wilson Crescent, Wembley Downs, 6019; Section 14(a); 2nd February, 1965.
- 294—Purich, William Joseph Dominicus; 35 Canning Beach Road, Applecross, 6153; Section 14(a); Re-registered 5th November, 1974.
- 1099—Puddy, Howard Rowlands, 25 Bay Road, Claremont, 6010. Section 14(1)(b); 7th May, 1985.
- 849—Quinn, Peter Robert Malvin; 11 Rosslyn Street, West Leederville, 6007; Section 14(a); 6th September, 1977.
- 469—Rae, Barry Graeme; 7 Florence Road, Nedlands, 6009; Section 14(a); Re-registered 4th December, 1976.
- 866—Raffa, Giorgio; 513 Marmion Street, Booragoon, W.A., 6154; Section 14(a); 6th June, 1978.
- 405—Raj, Stanley; 131 Howick Street, Lathlain, 6100; Section 14(a); 5th February, 1963.
- 894—Ralph, David Eric; 43 Joseph Street, Leederville, 6007; Section 14(1)(a); 5th June, 1982.
- 1117—Ramsay, Dianne Ellen, 91 Heytesbury Road, Subiaco, 6008; Section 14(1)(a); 5th November, 1985.
- 994—Rasil, Gianfranco; 5/74 Mill Point Road, South Perth, 6151; Section 14(1)(a); 1st June, 1982.
- 1077—Reagan, Craig Vincent; 3/35 South Terrace, South Perth, 6151; Section 14(1)(c); 2nd October, 1984.
- 895—Reilly, Paul Edward; 9 Temple Street, Victoria Park, 6100; Section 14(1)(a); 5th June, 1979.
- 232—Rennie, Francis Valentine, 1 James Road, Swanbourne, 6011; Section 14(1)(a); Re-registered 1st January, 1985.
- 675—Reynolds, Bevil Ralph; 47 Salisbury Street, Leederville, 6007; Section 14(a); 4th July, 1972.
- 344—Reynolds, Hugh Lawrence; c/o School of Architecture & Town Planning, W.A.I.T., Bentley; Section 14(a); Re-registered 1st March, 1966.
- 329—Richards, Duncan Courtney Martin; 27 Constance Road, Darlington, 6070; Section 14(a); 16th June, 1959.
- 840—Riegner, Lutz Wolfgang; 5 Duart Road, Trigg, 6020; Section 14(b); 2nd August, 1977.
- 478—Ritter, Paul; Box 346, Kalamunda, 6076; Section 14(a); 7th September, 1965.
- 1031—Roberts, Jeffrey Douglas; 9 Reynolds Road, Applecross, 6050; Section 14(1)(a); 1st February, 1983.
- 1100—Roberts, Thomas Matthew, 12 Alfred Road, North Fremantle, 6159; Section 14(1)(a); 7th May, 1985.
- 664—Robertson, Neil Alexander; 38 Irvine Street, Peppermint Grove 6011; Section 14(a); 2nd May, 1972.
- 575—Robinson, Barry Clive; P.O. Box 21, Nedlands, 6009; Section 14(a); 4th March, 1969.
- 770—Robinson, Bruce John; 100 Mill Point Road, South Perth, 6151; Section 14(b); 6th May, 1975.
- 1032—Robinson, Charles Leight; Unit 2, Ridge Street, South Perth, 6151; Section 14(1)(a); 1st February, 1983.
- 747—Robinson, Leslie Ian; 7 Duke Street, Subiaco, 6008; Section 14(a); 6th August, 1974.
- 1118—Rokich, Michael Travers, 13 Ethel Street, North Perth, 6006; Section 14(1)(a); 5th November, 1985.
- 984—Ross, Neil Raymond, 25 Kenmore Crescent, Floreat, W.A., 6014; Section 14(1)(c); Registered 2nd February, 1982.
- 516—Rossen, Vivian Iris; Suite 26a, 88 Broadway, Nedlands, 6009; Section 14(a); 1st November, 1966.
- 395—Rossen, Ernest; 6 Nicholson Road, Subiaco, 6008; Section 14(a); 3rd December, 1962.
- 1079—Rossen, Paul; 82 Onslow Road, Shenton Park, 6008; Section 14(1)(a); 4th December, 1984.
- 748—Rosser, Robert John; Olivetti House, 1st Floor, 604 Newcastle Street, Leederville, 6007; Section 14(a); 6th August, 1974.
- 400—Rowney, John; 2 Bernard Street, Claremont, 6010; Section 14(a); Re-registered 1st November, 1977.
- 282—Rule, Colin; Colin Rule & Associates, 951 Wellington Street, West Perth, 6005; Section 14(a); 5th April 1955.
- 1044—Rumble, Paul Lewis; Suite 6, Buckeridge House, Smart Street, Mandurah, 6210; Section 14(1)(a); 7th June, 1983.
- 946—Rushton, Thomas Cyril; 10 Ord Street, West Perth, 6005; Section 14(1)(a); 3rd February, 1981.
- 288—Ryan, Noel George; 14 Marimba Crescent, City Beach, 6015; Section 14(a); Re-registered 14th July, 1959.
- 811—Saleeba, Trevor William; 16 Churchill Avenue, Subiaco, 6008; Section 14(1)(a); Re-registered 6th March 1979.
- 1033—Salter, Greory Ian; 20 Cricklewood Way, Carine, 6020; Section 14(1)(a); 1st February, 1983.
- 1088—Samec, Ernest Friedrich Edward; 1 Hill Street, South Perth, 6151; Section 14(1)(a); 5th February, 1985.
- 955—Samuels, Geoffrey Charles; 17 Kilfoyle Crescent, Nakara, N.T., 5792; Section 14(1)(a); 2nd June, 1981.
- 757—Sanders, Donald William; 45 Essex Street, Wembley, 6014; Section 14(a); 17th December, 1974.
- 1105—Sankey, Wayne Maurice, 14 Cowrie Crescent, Mt. Pleasant, 6153; Section 14(1)(a); 2nd July, 1985.
- 1070—Santelli, Alis Andrew, 91 Woodhall Street, Stirling, 6021; Section 14(1)(a); 3rd July, 1984.
- 228—Sands, Desmond Ossiter; 8 Haining Avenue, Cottesloe, 6011; Section 14(a); 11th September, 1951; (Non-practising).
- 777—Sansom, Gregory Bruce; Station House, Gilgeri Street, Claremont, 6010; Section 14(1)(a); Re-registered 2nd February, 1982.
- 832—Saulsman, Richard Jude Christopher; 135 Fifth Avenue, Mt. Lawley, 6050; Section 14(a); 3rd May, 1977.
- 723—Scanlan, Lawrence John; 3/5 Bennett Street, Perth, 6000; Section 14(a); 7th May, 1974.
- 724—Scatena, Angelo; P.O. Box 221, South Perth, 6151; Section 14(a); 7th May, 1974.
- 979—Schubert, Haralds Gunter; 272 Hay Street, Subiaco, 6008; Section 14(1)(a); 2nd February, 1982.
- 1119—Schmidt, Robert Nicolas, 27 Harley Street, Highgate, 6000; Section 14(1)(a); 5th November, 1985.
- 1085—Scott, Ian Geoffrey, 76 Alderbury Street, Floreat Park, 6014; Section 14(1)(a); 5th February, 1985.
- 1101—Seal, Rachel Mary; 37 Marian Street, Leederville, 6007; Section 14(1)(a); 7th May, 1985.
- 903—Seeber, Bernard Francis; 16 Carnac Street, Fremantle, 6160; Section 14(1)(a); 4th September, 1979.
- 407—Sewell, Robinson August; P.O. Box 173, West Perth, 6005; Section 14(a); 5th February, 1963.
- 367—Shand, Robert Ian; 24 Mann Street, Cottesloe, 6011; Section 14(a); 7th November, 1961.
- 1066—Sharley, David William; C/o Hames Sharley Pty. Ltd., 300 Rokeby Road, Subiaco, W.A., 6008; Section 14(1)(c); 5th June, 1984.
- 1052—Sharp, Gregory Ralph; 1 Roberts Bridge Road, Nollamara, 6061; Section 14(1)(a); 7th February, 1984.
- 378—Shaw, Nigel Warren; 54 Clifton Street, Nedlands, 6009; Section 14(a); 11th December, 1978.
- 370—Shaw, Stanley Reed; 6 Berkley Crescent, Floreat Park 6014; Section 14(a); 7th November, 1961.
- 463—Sheldon, George Peter; Krantz & Sheldon Arndt & Silbert, 195 Adelaide Terrace, Perth, 6000; Section 14(a); 2nd February, 1965.



- 427—Shepherd, John Anthony; 138 Colin Road, Wembley Downs, 6019; Section 14(a); 3rd December, 1963.
- 751—Shepherd, Peter John; 59 Teel Street, Jolimont, 6014; Section 14(a); 3rd September, 1974.
- 677—Shinners, Neil James; 124 Roberts Street, Como, 6152; Section 14(a); 4th July, 1972.
- 758—Sierakowski, Kazimierz; 74 Waratah Avenue, Dalkeith, 6009; Section 14(a); 17th December, 1974.
- 512—Silbert, John Leslie; Krantz & Sheldon Arndt & Sibert, 195 Adelaide Terrace, Perth; Section 14(a); 6th September, 1966.
- 245—Silver, Dennis; Silver Thomas Hanley Archts, 72 Melville Parade, South Perth 6151; Section 14(a); 16th December, 1952.
- 1007—Simpson, John Neil Stewart; P.O. Box 119, Red Hill, Brisbane, Q., 4059; Section 14(1)(c); 3rd August, 1982.
- 599—Sinnicco, Frank; 45 Braebrise Road, Wilson, 6107; Section 14(a); 20th January, 1970.
- 959—Slavin, Murray Hubert; 24 Queen Victoria Street, Fremantle, 6160; Section 14(1)(a); 2nd June, 1981.
- 206—Smiley, Brian Barron; 15B Unwin Avenue, Wembley Downs, 6019; Section 14(a); 14th February, 1950.
- 276—Smith, Arthur William Thomas; 68 Princess Road, Doubleview, 6018; Section 14(a); 14th September, 1954.
- 786—Smith, Craig, Melville; 3/204 Hampden Road, Nedlands 6009; Section 14(a); 2nd September, 1975.
- 404—Smith, Dennis; P.O. Box 1, Applecross, 6153; Section 14(a); 5th February, 1963.
- 303—Smith, Harold John; P.O. Box 846, Albany, W.A. 6330; Section 14(a); 12th February, 1957.
- 865—Smith, Ross Howard; 13 Carr Street, South Perth, 6151; Section 14(a); 6th June, 1978.
- 619—Smithin, John Moorehead; Lot 12, Canns Road, Bedfordale, 6112; Section 14(a); 3rd September, 1970.
- 665—Sobon, Janek Boleslaw; 145 Rochdale Road, Claremont, 6010; Section 14(1)(a); Re-registered 4th August, 1981.
- 705—Sofield, Adrain Boyd; P.O. Box 1511, Suva, Fiji; Section 14(a); 5th June, 1973.
- 995—Soraru, Claude; 43 Lanchester Way, Stirling, 6021; Section 14(1)(a); 1st June, 1982.
- 577—Spencer, Joseph; 91 Newborough Street, Scarborough 6019; Section 14(a); 6th May, 1969.
- 384—Standen, David Herbert; c/o Dept. of Architecture, W.A.I.T. Bentley, 6102; Section 14(a); 3rd April, 1962.
- 616—Stanton, Ralph Hillier; 3 Woodsome Street, Mount Lawley, 6056; Section 14(a); 7th July, 1970.
- 702—Stawarz, Henry John; 26 Meggido Way, Duncraig, 6023; Section 14(a); 1st May, 1973.
- 607—Stoney, Allan James; 14 Norbury Crescent, City Beach, 6019; Section 14(a); 9th March, 1970.
- 802—Storey, Andrew Lee; 170 Calais Road, Wembley Downs, 6019; Section 14(a); 4th May, 1976.
- 725—Strano, Angelo; 19 Frape Avenue, Mt. Yokine, 6060; Section 14(a); 7th May, 1974.
- 220—Strauss, Raymond Bernard; 17 Langsford Street, Claremont, 6010; Section 14(a); 10th April, 1951.
- 803—Stubbs, Keith Robert; Unit 1, 56/58 Matheson Road, Applecross, 6153; Section 14(a); Re-registered 4th March, 1980.
- 515—Stuckey, Reginald Bernard; P.O. Box 270, West Perth, 6005; Section 14(a); 1st November, 1966.
- 942—Strzelecki, Robert Karl; 185 Riseley Street, Booragoon, 6154; Section 14(i)(a); 11th December, 1980.
- 218—Summerhayes, Geoffrey Edwin; 48 Lake Street, Perth, 6000; Section 14(a); 13th February, 1951.
- 726—Sutton, David Arthur; P.O. Box 8332, Doha State of Qatar; Section 14(1)(a); 7th July, 1981.
- 921—Szklarz, Richard Eric; 127 Blencowe Street, West Leederville, 6008; Section 14(1)(a); 3rd June, 1980.
- 1104—Szyjan, Paul; 3 Persimmon Street, North Perth, 6006; Section 14(1)(a); 4th June, 1985.
- 727—Tan, Beng Kee; 6 Joyce Court, Hillarys, 6025; Section 14(a); Re-registered 5th October, 1976.
- 703—Taylor, James; 109 Hale Road, Wembley Downs, 6019; Section 14(a); 1st May, 1973.
- 154—Taylor, John Alexander; 16 Biscay Road, Sorrento, 6020; Section 14(a); 17th May, 1937 (Non-practising).
- 666—Taylor, Trevor John; 17 Basalt Place, Carine, 6020; Section 14(a); 2nd May, 1972.
- 991—Temelcos, Alexander; 245 Eighth Avenue, Inglewood, 6052; Section 14(1)(a); 1st June, 1982.
- 790—Tennant, Peter Jeremy; 47 Queen Street, Bayswater, 6053; Section 14(a); 3rd February, 1976.
- 502—Thomas, Aija; Silver Thomas Hanley, 72 Melville Parade, South Perth, 6151; Section 14(1)(a); Re-registered 13th September, 1984.
- 353—Thomas, Basil Leo; P.O. Box 96 West Perth, 6005; Section 14(a); 7th February, 1961.
- 598—Thomas, Peter; Silver Thomas Hanley, 72 Melville Parade, South Perth, 6151; Section 14(1)(a); Re-registered 13th September, 1984.
- 667—Thompson, Christopher Richard; P.O. Box 116, West Perth, 6005; Section 14(a); 2nd May, 1972.
- 192—Thompson, George Pruet; 165 Lockhart Street, South Como, W.A. 6152; Section 14(a); 10th June, 1948.
- 285—Thomson, James Baxter; 20 Strome Road, Applecross, 6153; Section 14(a); 10th May, 1955.
- 325—Thomson, Mary Elizabeth; 20 Strome Road, Applecross, 6153; Section 14(a); 10th March, 1959.
- 1059—Tilley, Peter William; 73 Sexton Road, Inglewood, 6052; Section 14(1)(a); 6th March, 1984.
- 352—Tomlinson, Bruce Anthony; 76 Mill Point Road, South Perth, 6151; Section 14(a); 7th February, 1961.
- 408—Tsigulis, John; 50 Kings Park Road, West Perth, 6005; Section 14(a); 5th March, 1963.
- 697—Tucker, Ian Norman Lindsay; Suite 3, 300 Rokeby Road, Subiaco 6008; Section 14(a); 3rd April, 1973.
- 519—Tyzack, Terrence John; 23 Wordsworth Avenue, Yokine, 6060; Section 14(a); 20th December, 1966.
- 568—Uhe, David Ronald; 5 Sirdar Court, Gooseberry Hill, 6076; Section 14(a); 29th January, 1969.
- 1120—Van Rhyn, Peter Roelof; 3 Waverley Street, South Perth, 6151; Section 14(1)(a); 5th November, 1985.
- 511—Vass, Tibor; 381 Mill Point Road, South Perth, 6151; Section 14(a); 2nd August, 1966.
- 668—Veszely, Ernest John; 2 Pendle Place, Kilsyth, Vic. 3137; Section 14(a); 2nd May, 1972.
- 635—Viney, Michael Stuart; 151 Davey Street, Hobart, Tasmania, 7000; Section 14(a); 5th February, 1971.
- 492—Vuko, Brian Nicholas; 8 Bowman Street, South Perth, 6151; Section 14(1)(a); 1st February, 1966.
- 1015—Wade, John Howard; Suite 5, Century Court, 100 Hay Street, Subiaco, 6008; Section 14(1)(c); 7th December, 1982.
- 328—Waldron, Kenneth John; 3 Saltash Avenue, City Beach, 6015; Section 14(a); 16th June, 1959.
- 411—Walker, Graham Lynley; 2 George Avenue, Claremont, 6010; Section 14(a); 5th March, 1963.
- 387—Waller, Edward Lindsay; Suite 4, 324 Onslow Road, Shenton Park, 6008; Section 14(a); 1st May, 1962.
- 1037—Walton, Peter; 12 Sylvia Place, Duncraig, 6023; Section 14(1)(c); 3rd May, 1983.
- 997—Warn, Geoffrey Raymond; 372 Guildford Road, Bayswater, 6053; Section 14(1)(a); 1st June, 1982.
- 698—Warnesuriya, Lewishennedige Gaminitissa F. G.; 68 McMaster Street, Victoria Park, 6100; Section 14(a); 3rd April, 1973.
- 269—Warren, Frederick Capel; 133 Dalkeith Road, Nedlands, 6009; Section 14(a); Re-registered 9th September, 1958.
- 281—Watson, Desmond Noel; 257 Grand Promenade, Doubleview, 6018; Section 14(a); 8th March, 1955.



- 355—Watson, Ian Robin Douglas; 46 Parliament Place, West Perth, 6005; Section 14(a); 7th February, 1961.
- 381—Way, Darryl Francis; 3-5 Bennett Street, East Perth, 6000; Section 14(a); 6th March, 1962.
- 346—Weedon, William Ray; Cameron Chisholm Nicol, 12th Floor Australia Place, 15 William Street, Perth, 6000; Section 14(a); Re-registered 5th September, 1967.
- 402—Wegener, Anthony Allan; 1766 East, 1140 North Logan, Utah, 84321, U.S.A.; Section 14(a); 5th February, 1963.
- 969—Werner, Warwick Adrian Craig; 1028 Barrenjoey Road, Palm Beach N.S.W., 2108; Section 14(1)(c); 9th December, 1981.
- 823—West, Alan John; 5 Turramurra Way, Greenwood, 6024; Section 14(b); 5th April, 1977.
- 924—West, Lourens; 21 Taylor Road, Kalamunda, W.A. 6076; Section 14(1)(b); 3rd June, 1980.
- 490—Wester, Johannes Petrus Wilhemus; 65 Swan View Road, Greenmount, 6056; Section 14(a); 1st February, 1966.
- 1121—Wetherell, Antony Dibdin, 41 May Street, East Fremantle, 6158. Section 14(1)(b); 5th November, 1985.
- 230—Whitaker, Edwin James; 29 Johnston Street, Peppermint Grove, 6011; Section 14(a); 11th March, 1952.
- 1046—White, Bret Milford; Unit 1027, Giles Street, Kingston ACT, 2604; Section 14(1)(a); 5th July, 1983.
- 1086—White, Donald Andrew, 38 Waterloo Street, Joondanna, 6060; Section 14(1)(a); 5th February, 1985.
- 376—White, Gordon Michael; 20 Prowse Street, West Perth, 6005; Section 14(a); 6th February, 1962.
- 258—White, John Graham; 1 Passmore Avenue, North Fremantle, 6159; Section 14(a); 7th May, 1953.
- 565—Whitley, Graham Scott; Parry & Rosenthal, 17 Altona Street, West Perth, 6005; Section 14(a); 29th January, 1969.
- 1023—Whyte, Alec James; 55 Ashburton Street, East Victoria Park, 6101; Section 14(1)(a); 1st February, 1983.
- 1074—Wigley, Julian; 29 Gipps Street, Richmond, Victoria, 3121; Section 14(1)(c); 13th September, 1984.
- 1087—Wilkes, Billy, 25 Gale Street, Busselton, 6280; Section 14(1)(a); 5th February, 1985.
- 908—Wilkinson, Brian Geoffrey; 81a Lawley Crescent, Mt. Lawley, 6050; Section 14(1)(a); 6th November, 1979.
- 270—Wilkinson, James Edward; Cameron Chisholm & Nicol, 77 St. George's Terrace, Perth; Section 14(a); 9th March, 1954.
- 557—Wilks, Peter Sidney; Forbes & Fitzhardinge, 1064 Hay Street, West Perth, 6005; Section 14(a); 29th January, 1969.
- 876—Willcox, Christopher Edward Beresford; 2/9 Bowman Street, South Perth, 6151; Section 14(a); 3rd October, 1978.
- 252—Williams, Bruce Cory; Lot 7, Chevin Road, Roleystone, 6111; Section 14(a); 10th February, 1953.
- 678—Williams, Christopher John; 57 Rookwood Street, Mt. Lawley, 6050; Section 14(a); Re-registered 6th April, 1976.
- 1102—Wilson, Robyn Anne, 26 Campbell Street, Subiaco, 6008; Section 14(1)(a); 7th May, 1985.
- 335—Winning, George Alexander; 781 Canning Highway, Applecross, 6153; Section 14(a); 9th February, 1960.
- 755—Wishart, Peter Robert; 79 Grant Street, Cottesloe, 6011; Section 14(a); Re-registered 4th May, 1976.
- 336—Wood, John Milton McKay; 39 Farrin Street, Attadale, 6156; Section 14(a); 9th February, 1960.
- 356—Wood, Neil William; 71 Glengariff Drive, Floreat Park, 6014; Section 14(a); 7th February, 1961.
- 709—Woodhouse, William Alexander; 15 Watkins Road, Claremont, 6010; Section 14(a); 3rd July, 1973.
- 958—Woodland, Steven John, 76 Dalgety Street, East Fremantle, 6158; Section 14(1)(a); 2nd June, 1981.
- 833—Wright, Brian Frederick Charles; 164 Seventh Avenue, Inglewood, 6052; Section 14(a); 3rd May, 1977.
- 472—Wright, Vida Jean; 11 Bailey Street, Trigg, 6020; Section 14(a); 4th May, 1965.
- 485—Wu, Edmund Tiet-Mien; 20 Gladstone Parade, Linfield, N.S.W., 2040; Section 14(a); 20th December, 1965.
- 740—Yew, Paul Teong Lian; 99 Hammond Road, Claremont, 6010; Section 14(a); 6th August, 1974.
- 923—Yewers, Kenneth Phillip; 10a Bristol Avenue, Bicton, 6157; Section 14(1)(a); Registered 3rd June, 1980.
- 1061—Young, Francis John Wilson; c/o 77 Falls Road, Lesmurdie, 6076; Section 14(1)(a); 3rd April, 1984.
- 980—Young, Richard William; 4a College Road, Claremont, W.A., 6010; Section 14(1)(a); 2nd February, 1982.
- 834—Zambotti, Luke L.; 37 Third Avenue, Mt. Lawley, 6050; Section 14(a); 3rd May, 1977.
- 1106—Zivkovic, Svetislav Darko Don, 17 Lee Avenue, Hilton, 6153. Section 14(1)(b); 3rd September, 1985.
- 1057—Zuvela, Ivan; 36 Kilkenny Circle, Waterford, 6152; Section 14(1)(a); 7th February, 1984.
- 372—Zuvela, Maxim John; 50 Kings Park Road, West Perth, 6005; Section 14(a); 6th February, 1962.
- 760—Zuideveld, Freerk; 100 Forrest Street, South Perth, 6151; Section 14(a); 4th February, 1975.
- 896—Zurzolo, Michael; 198 Canning Road, Lesmurdie, 6076; Section 14(1)(a); 5th June, 1979.

## COMPANIES.

Number; Address; Date of Registration.

- 1075—Ampar Pty. Ltd.; 24 Lyall Street, South Perth, 6151, 13th September, 1984.
- 1038—Architects Consultants Group Pty. Ltd.; Suite 12, 5 Colin Street, West Perth, 6005; 7th June, 1983.
- 1048—Balgarnie Holdings Pty. Ltd.; 9 Altona Street, West Perth, 6005; 15th September, 1983.
- 1010—Banham & Associates Pty. Ltd.; 20 Clive Street, West Perth, 6005; 3rd August, 1982.
- 928—Bell Puddy Australia Pty. Ltd.; 29 Ord Street, West Perth, 6005; 2nd September, 1980.
- 1073—Mario Bernardi & Associates Pty. Ltd.; 45 Labouchere Road, South Perth, 6151; 7th August, 1984.
- 964—John, G. H. Blake, Architects Pty. Ltd.; 35 Loton Street, Woodlands; 4th August, 1981.
- 1012—Bolling Abbott & Partners Gulf Pty. Ltd.; 8 Cook Street, West Perth, W.A., 6005; 13th September, 1982.
- 1068—Bosich Miller Pty. Ltd.; 49 Ord Street, West Perth, 6005; 5th June, 1984.
- 952—Brand Deykin & Hay Pty. Ltd.; 8 The Esplanade, Perth, 6000; 7th April, 1981.
- 965—Cameron Chisholm & Nicol Pty. Ltd.; 12th Floor, Australia Place, 15 William Street, Perth 6000; 1st September, 1981.
- 961—Christou & Vuko Pty. Ltd.; 8 Bowman Street, South Perth, 6151; 2nd June, 1981.
- 1103—Considine & Griffiths Architects Pty. Ltd., Suite 6, 89 Forrest Street, Cottesloe, 6011; 7th May, 1985.
- 1004—Dryka & Associates Pty. Ltd.; 2 Thelma Street, West Perth, W.A., 6005; 1st June, 1982.
- 966—Lewis Eves Pty. Ltd.; 15 Durlacher Street, Geraldton; 1st September, 1981.
- 989—Alan Finlay Architects Pty. Ltd.; 1298 Hay Street, West Perth, 6005; 4th May, 1982.
- 888—Flower & Clifton Pty. Ltd.; 31 Broadway, Nedlands, 6009; 5th June, 1979.
- 884—Forbes & Fitzhardinge Pty. Ltd.; 1064 Hay Street, West Perth, 6005; 1st May, 1979.
- 1003—Roger Gregson & Associates Pty. Ltd.; 1181 Hay Street, West Perth, 6005; 1st June, 1982.
- 1013—Barry Hall & Associates Pty. Ltd.; 253 Wanneroo Road, Nollamara, W.A., 6061; 5th October, 1982.
- 1107—Eames & Associates Pty. Ltd.; 3 Bennett Street, East Perth, 6000; 1st October, 1985.
- 1067—Hames Sharley (WA) Pty. Ltd.; 300 Rokeby Road, Subiaco, 6008; 5th June, 1984.

- 1034—Hanlin & Young Pty. Ltd.; Suite 1-3, 99 Broadway, Nedlands; 9th February, 1983.
- 1000—Hobbs Smith & Holmes Pty. Ltd.; 29 Albany Highway, Albany, W.A.; 1st June, 1982.
- 883—Hobbs, Winning, Leighton & Partners Pty. Ltd.; 37 Ord Street, West Perth, 6005; 3rd April, 1979.
- 998—Hodge & Wilcox Pty. Ltd.; 2/9 Bowman Street, South Perth, W.A., 6151; 1st June, 1982.
- 930—Horner Scanlan Considine Pty. Ltd.; Unit 6, 89 Forrest Street, Cottesloe, 6011; 30th September, 1980.
- 1011—Howton Holdings Pty. Ltd.; 604 Newcastle Street, Leederville, 6007; 3rd August, 1982.
- 899—Peter Hunt Pty. Ltd.; 17 Wittenoom Street, East Perth, 6000; 3rd July, 1979.
- 1058—Paul Jones & Associates Pty. Ltd.; 9 Havelock Street, West Perth, 6005; 7th February, 1984.
- 926—Peter Joseph and Associates Pty. Ltd.; 69 Great Northern Highway, Midland, W.A., 6056; 1st July, 1980.
- 943—Kidd & Povey Pty. Ltd.; 107 Wordsworth Avenue, Mt Yokine, W.A., 6060; 11th December, 1980.
- 987—Larin Pty. Ltd.; 123 Claisebrook Road, East Perth, 6000; 6th April, 1982.
- 963—Loughton, Munsie and Jeffery Pty. Ltd.; Suite 7/154 Hampden Road, Nedlands, W.A., 6009; 7th July, 1981.
- 1014—Oldfield Knot Architects Pty. Ltd.; 567 Hay Street, Daglish, 6008; 5th October, 1982.
- 909—Oldham Boas Pty. Ltd.; 39 Labourchere Road, South Perth, W.A., 6151; 4th March, 1980.
- 881—Parry & Rosenthal Pty. Ltd.; 17 Altona Street, West Perth, 6005; 3rd April, 1979.

- 1078—Odden Coulter & Etherington Pty. Ltd.; 104 Forrest Street, Cottesloe, 6011; 6th November, 1984.
- 931—Overman & Zuideveld Pty. Ltd.; 85 Mill Point Road, South Perth, W.A., 6151; 6th November, 1980.
- 1089—Ozturk Consultants Pty. Ltd.; 149 Parry Street, East Perth, 6000; 5th February, 1985.
- 1001—Silver Goldberg Hanley & Associates Pty. Ltd.; 72 Melville Parade, South Perth, 6151; 1st June, 1982.
- 882—Summerhayes Way & Associates Pty. Ltd.; 48 Lake Street, Perth, 6000; 3rd April, 1979.
- 1051—Barry Robinson Architects & Associates Pty. Ltd.; 41 Hampden Road, Nedlands, 6009; 6th December, 1983.
- 951—Bruce Robinson & Associates Architects Pty. Ltd.; 1st Floor, 100 Mill Point Road, South Perth, 6151; 3rd March, 1981.
- 1069—B. A. Tomlinson Pty. Ltd.; 76 Mill Point Road, South Perth, 6151; 5th June, 1984.
- 887—Tsigulis & Zuvella Pty. Ltd.; 50 Kings Park Road, West Perth, 6005; 5th June, 1979.
- 1039—Ian Tucker Architects Proprietary Limited, Suite 3, 300 Rockeby Road, Subiaco, 6008; 7th June, 1983.
- 1035—Ian R. D. Watson & Associate Pty. Ltd.; 46 Parliament Place, West Perth, 6005; 1st March, 1983.
- 898—Paul Yew & Associates Pty. Ltd.; 324 Hay Street, Subiaco, 6008; 3rd July, 1979.

## DECEASED ARCHITECTS.

- 129—Pitt Morison Margaret.

*Main Roads Act 1930 (as amended); Public Works Act 1902 (as amended).*

M.R.D. 42/64-A.

## NOTICE OF INTENTION TO TAKE OR RESUME LAND.

THE Minister for Works hereby gives notice, in accordance with the provisions of section 17 (2) of the Public Works Act 1902 (as amended), that it is intended to take or resume under section 17 (1) of that Act the pieces or parcels of land described in the Schedule hereto and being all in the Esperance District, for the purpose of the following public works namely, widening and realignment of the South Coast Highway (Coolbidge Creek to Caitun Creek Section) and that the said pieces or parcels of land are marked off on Plan M.R.D. W.A. 8305-106 and 8305-107-1 which may be inspected at the office of the Commissioner of Main Roads, Waterloo Crescent, East Perth.

## Schedule.

No.	Owner or Reputed Owner	Occupier or Reputed Occupier	Description	Area (approx.)
1.	Andrea Cabassi and Kaye Margot Cabassi	A. and K. M. Cabassi .....	Portion of Esperance Location 1396 and being part of Lot 1 on Diagram 35036 and being part of the land comprised in Certificate of Title Volume 1666 Folio 874	4.471 ha
2.	Maree Pastoral Co. Pty. Ltd. and Shanlee Pastoral Co. Pty. Ltd.	Maree Pastoral Co. Pty. Ltd. and Shanlee Pastoral Co. Pty. Ltd.	Portion of Esperance Location 1396 and being part of Lot 2 on Diagram 35036 and being part of the land comprised in Certificate of Title Volume 1380 Folio 859	5.796 ha
3.	Orphean Nominees Pty. Ltd.	Hon. Minister for Works (Purchaser <i>vide</i> caveat C843502)	Portion of Esperance Location 1438 and being part of the land comprised in Certificate of Title Volume 1535 Folio 697	7.253 ha

Dated this 22nd day of January, 1986.

N. BEARDSSELL,  
Acting Director, Administration and Finance.

M.R.D. 42/9-E.

*Main Roads Act 1930 (as amended); Public Works Act 1902 (as amended).*

## NOTICE OF INTENTION TO TAKE OR RESUME LAND.

THE Minister for Works hereby gives notice, in accordance with the provisions of section 17 (2) of the Public Works Act 1902 as amended, that it is intended to take or resume under section 17 (1) of that Act the piece or parcel of land described in the Schedule hereto and being all in the West Arthur District, for the purpose of the following public works namely, Realignment of the Boyup Brook-Arthur Road at the junction of Albany Highway (198.14 SLK Section) and that the said piece or parcel of land is marked off on Plan M.R.D. W.A. 8509-38 which may be inspected at the office of the Commissioner of Main Roads, Waterloo Crescent, East Perth.

## Schedule.

No.	Owner or Reputed Owner	Occupier or Reputed Occupier	Description	Area (approx.)
1.	Dissildoo Pty. Ltd. ....	Dissildoo Pty. Ltd. ....	Portion of Williams Location 14846 and being part of the land comprised in Crown Lease 367/1952	7.866 ha

Dated this 22nd day of January, 1986.

N. BEARDSSELL,  
Acting Director, Administration and Finance.

## METROPOLITAN WATER AUTHORITY ACT 1982.

Notice of Declaration of Main Drain.

Beryl Street Branch Drain—Balcatta.

File: F3886.

MADE by the Water Authority of Western Australia pursuant to section 100(6).

1. Notice is hereby given that as from 24 March 1986 the drain of which the route, point of commencement A, and point of termination B, are shown on the plan in the Schedule hereto, shall be a main drain known as the Beryl Street Branch Drain.

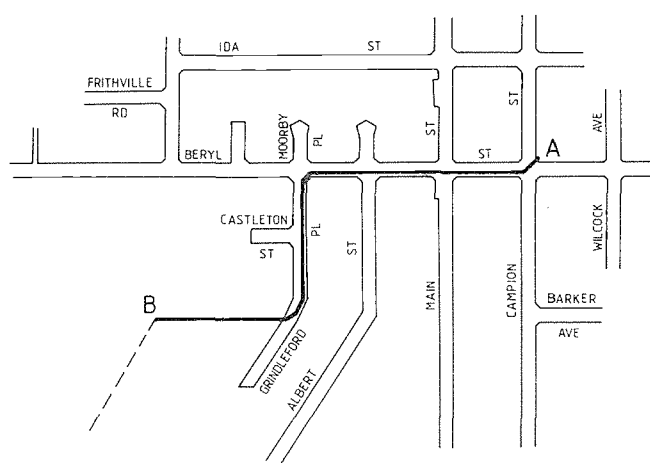
2. The drain comprises an underground pipeline varying in diameter from 750 mm to 1 200 mm, an open earth channel, structures, manholes and all other works and apparatus connected therewith.

3. A person who is aggrieved by this proposal or who alleges that any land is not land which will:

- benefit from; or
- contribute to the need for,

the proposed main drain as delineated on plan AJ 94 may, pursuant to section 100(9) of the Metropolitan Water Authority Act 1982, by notice in writing to the Minister within one month of the publication of this notice, object to the proposal.

## SCHEDULE



PREVIOUSLY DECLARED MAIN DRAIN  
DRAIN TO BE DECLARED AS A MAIN DRAIN  
POINT OF COMMENCEMENT  
POINT OF TERMINATION

A  
B

LOCAL AUTHORITY CITY OF STIRLING  
POSTAL DISTRICT BALCATT

100 50 0 100 200 300  
SCALE OF METRES

W. S. SHELTON,  
Acting Managing Director.

Note: Plan AJ 94 (reproduced as the Schedule in this Notice), may be inspected at the Drainage and Irrigation Design Branch, Water Authority of Western Australia, 629 Newcastle Street, Leederville between the hours of 9.00 a.m. and 3.30 p.m. on any working weekday.

## METROPOLITAN WATER AUTHORITY ACT 1982.

## Notice of Declaration of Main Drain.

## Calley Drive Branch Drain—Leeming and Bull Creek.

File A17909.

MADE by the Water Authority of Western Australia pursuant to section 100(6).

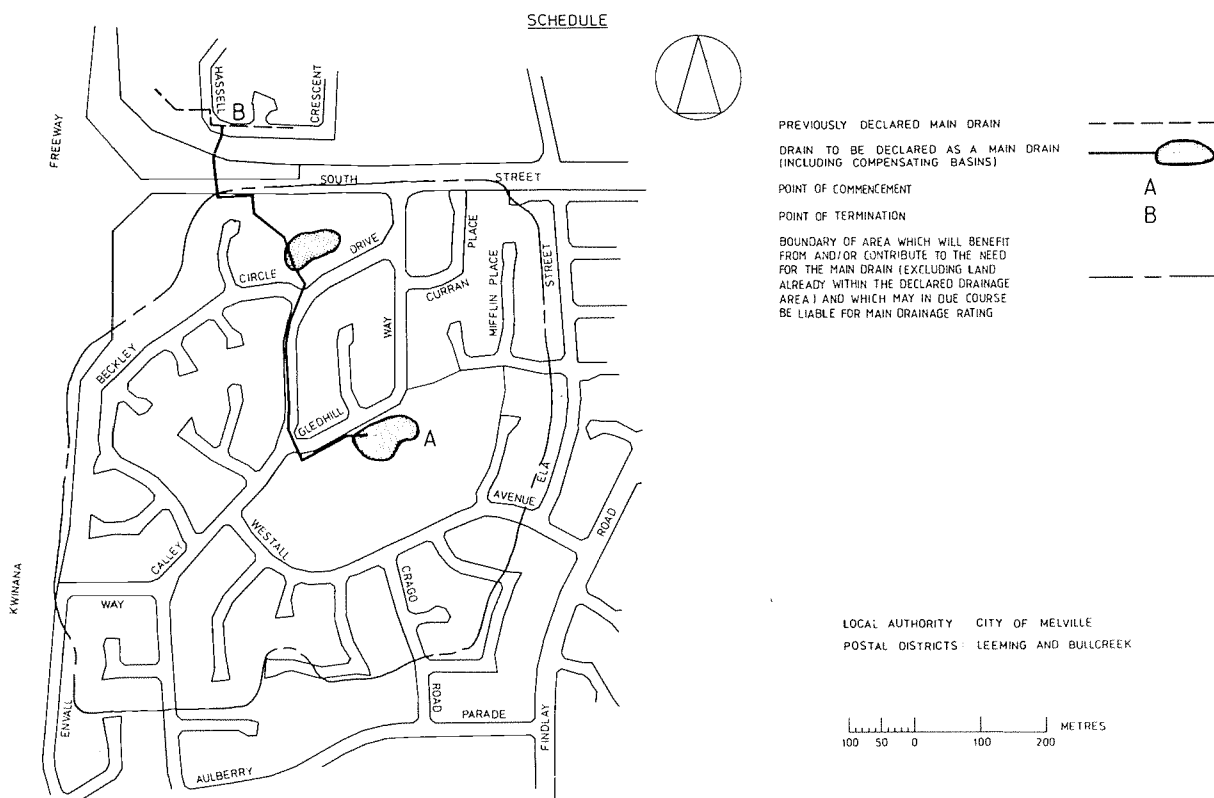
1. Notice is hereby given that as from 24 March 1986 the drain of which the route, point of commencement A, and point of termination B, are shown on the plan in the Schedule hereto, shall be a main drain known as the Calley Drive Branch Drain.

2. The drain comprises an underground pipeline varying in diameter from 300 mm to 750 mm, an underground box culvert 900 mm x 600 mm, two compensating basins, structures, manholes and all other works and apparatus connected therewith.

3. A person who is aggrieved by this proposal or who alleges that any land is not land which will:

- (a) benefit from; or
- (b) contribute to the need for,

the proposed main drain as delineated on plan AG 05 may, pursuant to section 100(9) of the Metropolitan Water Authority Act 1982, by notice in writing to the Minister within one month of the publication of this notice, object to the proposal.



W. S. SHELTON,  
Acting Managing Director.

Note: Plan AG 05, (reproduced as the Schedule in this Notice), may be inspected at the Drainage and Irrigation Design Branch, Water Authority of Western Australia, 629 Newcastle Street, Leederville between the hours of 8.00 a.m. and 5.00 p.m. on any working weekday.

## METROPOLITAN WATER AUTHORITY ACT 1982.

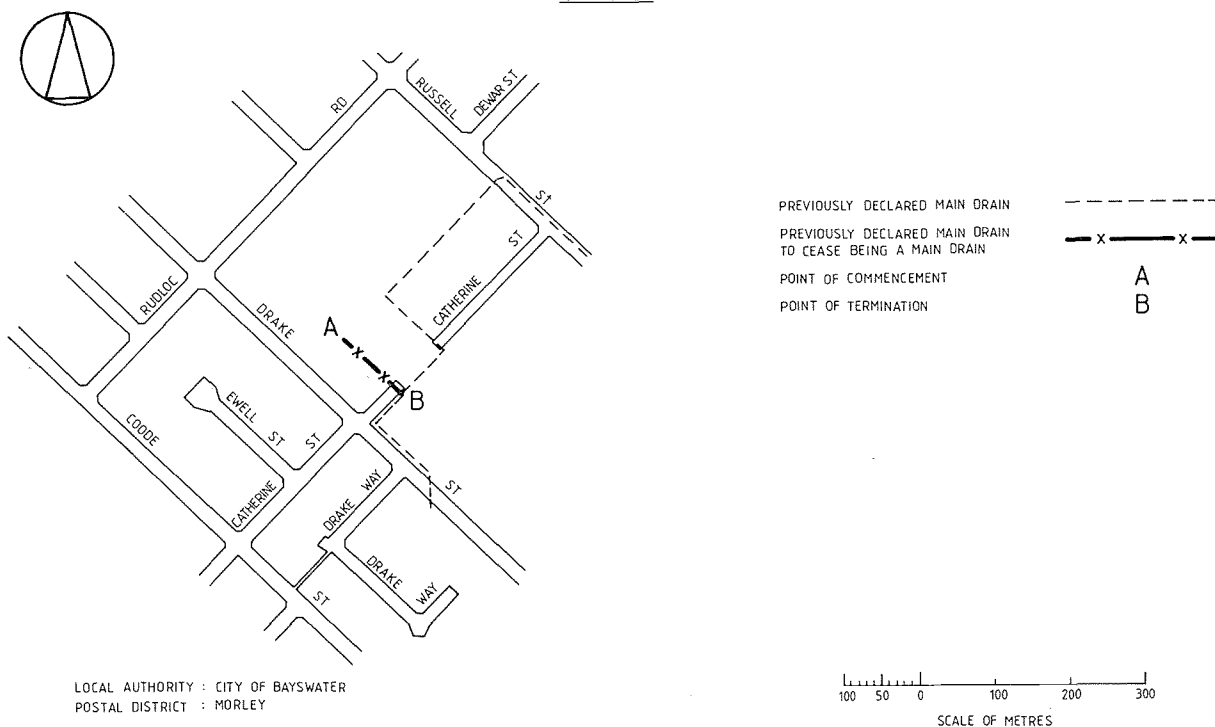
## Notice of Cancellation of Declaration of Main Drain.

## Browns Lake East Branch Drain—Morley.

File: F2957.

MADE by the Water Authority of Western Australia pursuant to Section 100(6).

Notice is hereby given that as from 24 March 1986 the portion of the previously declared main drain of which the route, point of commencement A, and point of termination B, are shown on the plan in the Schedule hereto, shall cease to be a main drain.

SCHEDULE

W. S. SHELTON,  
Acting Managing Director.

Note: Plan AK 01, (reproduced as the Schedule in this Notice), may be inspected at the Drainage and Irrigation Design Branch, Water Authority of Western Australia, 629 Newcastle Street, Leederville between the hours of 8.00 a.m. and 5.00 p.m. on any working weekday.

## WATER BOARDS ACT 1904-1985.

(Section 92 (4).)

## Busselton Water Board.

NOTICE is hereby given that the Board has received the approval of the Minister for Water Resources under section 92 (4) of the Water Boards Act to classify rateable land as follows:—

1. Residential.
2. Commercial and Industrial.
3. Vacant Land.

R. P. LOUGHTON,  
Chairman.

F. L. COMMINS,  
Secretary.

TOWN PLANNING AND DEVELOPMENT  
ACT 1928 (AS AMENDED).

Notice that a Town Planning Scheme Amendment has been Prepared and is Available for Inspection.

City of Armadale Town Planning Scheme No. 2—  
Amendment No. 7.

SPC 853-2-22-4, Pt. 7.

NOTICE is hereby given that the City of Armadale in pursuance of its powers under the Town Planning and Develop-

ment Act 1928 (as amended) has prepared a Town Planning Scheme amendment for the purpose of:

- (a) Rezoning Lot 15, Mountain View Avenue, Kelmscott from Residential R10 to Special Use No. 26 (Retail Garden Centre) zone; and
- (b) Amending the Scheme Text accordingly by adding a new line to read "Lot 15, Mountain View Avenue" to the "Particulars of Land" column in the Development Table for Special Use zone No. 26 (Retail Garden Centre).

All plans and documents setting out and explaining the amendment have been deposited at Council Offices, 145 Jull Street, Armadale and will be open for inspection without charge during the hours of 9.00 a.m. to 4.00 p.m. on all days of the week except Saturdays, Sundays and Public Holidays until and including 28 February 1986.

The plans and documents have also been deposited at the office of the State Planning Commission, Perth and will similarly be open for inspection for the same period between the hours of 8.00 a.m. and 4.00 p.m.

Any person who desires to make a submission on the amendment should make the submission in writing in the form prescribed by the regulations and lodge it with Town Clerk, City of Armadale, P.O. Box 69, Armadale 6112, on or before 28 February 1986.

J. W. FLATOW,  
Town Clerk.

**TOWN PLANNING AND DEVELOPMENT  
ACT 1928 (AS AMENDED).**

Notice that a Town Planning Scheme Amendment has been Prepared and is Available for Inspection

City of Canning District Zoning Scheme—  
Amendment No. 365.

SPC 853-2-16-18, Pt. 365.

NOTICE is hereby given that the City of Canning in pursuance of its powers under the Town Planning and Development Act 1928 (as amended) has prepared a Town Planning Scheme amendment for the purpose of rezoning Lot 278, Canning Location 2, No. 22 Melbourne Street, St. James, from "SR2" to "GR4".

All plans and documents setting out and explaining the amendment have been deposited at Council Offices, 1317 Albany Highway, Cannington and will be open for inspection without charge during the hours of 9.00 a.m. to 4.00 p.m. on all days of the week except Saturdays, Sundays and Public Holidays until and including 28 February 1986.

The plans and documents have also been deposited at the office of the State Planning Commission, Perth and will similarly be open for inspection for the same period between the hours of 8.00 a.m. and 4.00 p.m.

Any person who desires to make a submission on the amendment should make the submission in writing in the form prescribed by the regulations and lodge it with Town Clerk, City of Canning, Locked Bag No. 8, Cannington 6107, on or before 28 February 1986.

N. I. DAWKINS,  
Town Clerk.

**TOWN PLANNING AND DEVELOPMENT  
ACT 1928 (AS AMENDED).**

Notice that a Town Planning Scheme Amendment has been Prepared and is Available for Inspection.

City of Canning District Zoning Scheme—  
Amendment No. 369.

SPC 853-2-16-18, Pt. 369.

NOTICE is hereby given that the City of Canning in pursuance of its powers under the Town Planning and Development Act 1928 (as amended) has prepared a Town Planning Scheme amendment for the purpose of amending the Scheme Text to modify the existing provisions relating to setbacks to Secondary Streets in the Industrial Zones as contained in Clause 41.

All plans and documents setting out and explaining the amendment have been deposited at Council Offices, 1317 Albany Highway, Cannington and will be open for inspection without charge during the hours of 9.00 a.m. to 4.00 p.m. on all days of the week except Saturdays, Sundays and Public Holidays until and including 21 February 1986.

The plans and documents have also been deposited at the office of the State Planning Commission, Perth and will similarly be open for inspection for the same period between the hours of 8.00 a.m. and 4.00 p.m.

Any person who desires to make a submission on the amendment should make the submission in writing in the form prescribed by the regulations and lodge it with Town Clerk, City of Canning, Locked Bag No. 8, Cannington 6107 on or before 21 February 1986.

N. I. DAWKINS,  
Town Clerk.

**TOWN PLANNING AND DEVELOPMENT  
ACT 1928 (AS AMENDED).**

Notice that a Town Planning Scheme Amendment has been Prepared and is Available for Inspection.

City of Gosnells Town Planning Scheme No. 1—  
Amendment No. 218.

SPC 853/2/25/1, Pt 218.

NOTICE is hereby given that the City of Gosnells in pursuance of its powers under the Town Planning and Development Act 1928 (as amended) has prepared a Town Planning Scheme amendment for the purpose of rezoning Lot 23, Lot 24 and Lot 25 Albany Highway, Maddington from Residential "A" to Commercial Non-Retail.

All plans and documents setting out and explaining the amendment have been deposited at Council Offices, 2120 Albany Highway, Gosnells and will be open for inspection

without charge during the hours of 9.00 a.m. to 4.00 p.m. on all days of the week except Saturdays, Sundays and Public Holidays until and including 7 March 1986.

The plans and documents have also been deposited at the office of the State Planning Commission, Perth and will similarly be open for inspection for the same period between the hours of 8.00 a.m. and 4.00 p.m.

Any person who desires to make a submission on the amendment should make the submission in writing in the form prescribed by the regulations and lodge it with Town Clerk, City of Gosnells, Locked Bag No. 1, Gosnells 6110 on or before 7 March 1986.

G. WHITELEY,  
Town Clerk.

**TOWN PLANNING AND DEVELOPMENT  
ACT 1928 (AS AMENDED).**

Notice that a Town Planning Scheme Amendment has been Prepared and is Available for Inspection.

City of Stirling District Planning Scheme No. 2—  
Amendment No. 11.

SPC 853-2-20-34, Pt. 11.

NOTICE is hereby given that the City of Stirling in pursuance of its powers under the Town Planning and Development Act 1928 (as amended) has prepared a Town Planning Scheme amendment for the purpose of rezoning Lot 210, H.N. 405, Scarborough Beach Road from "General Industrial" to "Special Use Zone—Industrial Showrooms".

All plans and documents setting out and explaining the amendment have been deposited at Council Offices, Civic Place, Stirling and will be open for inspection without charge during the hours of 9.00 a.m. to 4.00 p.m. on all days of the week except Saturdays, Sundays and Public Holidays until and including 28 February 1986.

The plans and documents have also been deposited at the office of the State Planning Commission, Perth and will similarly be open for inspection for the same period between the hours of 8.00 a.m. and 4.00 p.m.

Any person who desires to make a submission on the amendment should make the submission in writing in the form prescribed by the regulations and lodge it with Town Clerk, City of Stirling, Civic Place, Stirling 6021, on or before 28 February 1986.

R. A. CONSTANTINE,  
Acting Town Clerk.

**TOWN PLANNING AND DEVELOPMENT  
ACT 1928 (AS AMENDED).**

Notice that a Town Planning Scheme Amendment has been Prepared and is Available for Inspection.

Town of Cottesloe Town Planning Scheme No. 1—  
Amendment No. 30.

SPC 853-2-3-4, Pt. 30.

NOTICE is hereby given that the Town of Cottesloe in pursuance of its powers under the Town Planning and Development Act 1928 (as amended) has prepared a Town Planning Scheme amendment for the purpose of deleting Footnote 3 (a) of the bulk and location controls table of the Residential B Zone at Clause 3.5 and replacing it with a new footnote allowing Council to approve the location or parking spaces within the front setback area subject to adequate controls to protect the safety and amenity of the locality.

All plans and documents setting out and explaining the amendment have been deposited at Council Offices, 109 Broome Street, Cottesloe and will be open for inspection without charge during the hours of 10.00 a.m. to 4.00 p.m. on all days of the week except Saturdays, Sundays and Public Holidays until and including 28 February 1986.

The plans and documents have also been deposited at the office of the State Planning Commission, Perth and will similarly be open for inspection for the same period between the hours of 8.00 a.m. and 4.00 p.m.

Any person who desires to make a submission on the amendment should make the submission in writing in the form prescribed by the regulations and lodge it with Town Clerk, Town of Cottesloe, 109 Broome Street, Cottesloe 6011, on or before 28 February 1986.

R. PEDDIE,  
Town Clerk.

**TOWN PLANNING AND DEVELOPMENT  
ACT 1928 (AS AMENDED).**

Notice that a Town Planning Scheme Amendment has been Prepared and is Available for Inspection.

Shire of Busselton Town Planning Scheme No. 5—  
Amendment No. 46.

SPC 853-6-6-6, Pt. 46.

NOTICE is hereby given that the Shire of Busselton in pursuance of its powers under the Town Planning and Development Act 1928 (as amended) has prepared a Town Planning Scheme amendment for the purpose of rezoning Lot 2 Peel Terrace, Busselton from "Single Residential" to "Other Commercial".

All plans and documents setting out and explaining the amendment have been deposited at Council Offices, Southern Drive, Busselton and will be open for inspection without charge during the hours of 9.00 a.m. to 4.00 p.m. on all days of the week except Saturdays, Sundays and Public Holidays until and including 28 February 1986.

The plans and documents have also been deposited at the office of the State Planning Commission, Perth and will similarly be open for inspection for the same period between the hours of 8.00 a.m. and 4.00 p.m.

Any person who desires to make a submission on the amendment should make the submission in writing in the form prescribed by the regulations and lodge it with Shire Clerk, Shire of Busselton, P.O. Box 84, Busselton 6280, on or before 28 February 1986.

B. N. CAMERON,  
Shire Clerk.

**TOWN PLANNING AND DEVELOPMENT  
ACT 1928 (AS AMENDED).**

Notice that a Town Planning Scheme Amendment has been Prepared and is Available for Inspection.

Shire of Busselton Town Planning Scheme No. 5—Amendment No. 53.

SPC 853-6-6-6, Pt. 53.

NOTICE is hereby given that the Shire of Busselton in pursuance of its powers under the Town Planning and Development Act 1928 (as amended) has prepared a Town Planning Scheme amendment for the purpose of rezoning Lots 185 and 186 Harwood Road, East Busselton, from "Single Residential" to "Group Residential".

All plans and documents setting out and explaining the amendment have been deposited at Council Offices, Southern Drive, Busselton and will be open for inspection without charge during the hours of 9.00 a.m. to 4.00 p.m. on all days of the week except Saturdays, Sundays and Public Holidays until and including 28 February 1986.

The plans and documents have also been deposited at the office of the State Planning Commission, Perth and will similarly be open for inspection for the same period between the hours of 8.00 a.m. and 4.00 p.m.

Any person who desires to make a submission on the amendment should make the submission in writing in the form prescribed by the regulations and lodge it with Shire Clerk, Shire of Busselton, PO Box 84, Busselton 6280 on or before 28 February 1986.

B. N. CAMERON,  
Shire Clerk.

**TOWN PLANNING AND DEVELOPMENT  
ACT 1928 (AS AMENDED).**

Notice that a Town Planning Scheme Amendment has been Prepared and is Available for Inspection.

Shire of Carnarvon Town Planning Scheme  
No. 2—Amendment No. 43.

SPC 853-10-2-3, Pt. 43.

NOTICE is hereby given that the Shire of Carnarvon in pursuance of its powers under the Town Planning and Development Act 1928 (as amended) has prepared a Town Planning Scheme amendment for the purpose of rezoning portion of Lot 4 of Lots 92, 93 and 94 Baston Street from General Residential G.R. 4 to Hotel Zone.

All plans and documents setting out and explaining the amendment have been deposited at Council Offices, Francis Street, Carnarvon, and will be open for inspection without charge during the hours of 9.30 a.m. to 4.00 p.m. on all days of the week except Saturdays, Sundays and Public Holidays until and including 7 March 1986.

The plans and documents have also been deposited at the office of the State Planning Commission, Perth and will similarly be open for inspection for the same period between the hours of 8.00 a.m. and 4.00 p.m.

Any person who desires to make a submission on the amendment should make the submission in writing in the form prescribed by the regulations and lodge it with Shire Clerk, Shire of Carnarvon, PO Box 459, Carnarvon 6701 on or before 7 March 1986.

S. GOODE,  
Shire Clerk.

**TOWN PLANNING AND DEVELOPMENT  
ACT 1928 (AS AMENDED).**

Notice that a Town Planning Scheme Amendment has been Prepared and is Available for Inspection.

Shire of Denmark Town Planning Scheme  
No. 2—Amendment No. 16.

SPC 853-5-7-2, Pt. 16.

NOTICE is hereby given that the Shire of Denmark in pursuance of its powers under the Town Planning and Development Act 1928 (as amended) has prepared a Town Planning Scheme amendment for the purpose of:

1. Rezoning Plantagenet Location 2757, Kernutts Road, Denmark from Public Purpose Reservation (High School) to Rural.
2. Rezoning Platagenet Locations 2028, 2368, 2456 and 6969 Dump Road, Denmark from Public Purpose Reservation (Experimental Farm) to Rural.

All plans and documents setting out and explaining the amendment have been deposited at Council Offices, Strickland Street, Denmark and will be open for inspection without charge during the hours of Monday-Thursday: 10.00 a.m.-3.30 p.m., Friday: 10.00 a.m.-5.00 p.m. on all days of the week except Saturdays, Sundays and Public Holidays until and including 24 April 1986.

The plans and documents have also been deposited at the office of the State Planning Commission, Perth and will similarly be open for inspection for the same period between the hours of 8.00 a.m. and 4.00 p.m.

Any person who desires to make a submission on the amendment should make the submission in writing in the form prescribed by the regulations and lodge it with Shire Clerk, Shire of Denmark, P.O. Box 183, Denmark 6333, on or before 24 April 1986.

G. A. HARRIS,  
Acting Shire Clerk.

**TOWN PLANNING AND DEVELOPMENT  
ACT 1928 (AS AMENDED).**

Notice that a Town Planning Scheme Amendment has been Prepared and is Available for Inspection.

Shire of Kalamunda.

District Planning Scheme No. 2—Amendment No. 9.

SPC 853-2-24-16, Pt. 9.

NOTICE is hereby given that the Shire of Kalamunda in pursuance of its powers under the Town Planning and Development Act 1928 (as amended) has prepared a Town Planning Scheme amendment for the purpose of rezoning Lots 532-534 Berkshire Road, Forrestfield from "Rural" to "Special Rural" and include in Appendix C to the Scheme Text provisions relating to the development of the land.

All plans and documents setting out and explaining the amendment have been deposited at Council Offices, 2 Railway Road, Kalamunda and will be open for inspection without charge during the hours of 9.00 a.m. to 4.30 p.m. on all days of the week except Saturdays, Sundays and Public Holidays until and including 7 March 1986.

The plans and documents have also been deposited at the office of the State Planning Commission, Perth and will similarly be open for inspection for the same period between the hours of 8.00 a.m. and 4.00 p.m.

Any person who desires to make a submission on the amendment should make the submission in writing in the form prescribed by the regulations and lodge it with Shire Clerk, Shire of Kalamunda, P.O. Box 42 Kalamunda 6076, on or before 7 March 1986.

E. H. KELLY,  
Shire Clerk.

#### TOWN PLANNING AND DEVELOPMENT ACT 1928 (AS AMENDED).

Notice that a Town Planning Scheme Amendment has been Prepared and is Available for Inspection.

Shire of Kalamunda District Planning Scheme No. 2—  
Amendment No. 26.

SPC 853-2-24-16, Pt. 26.

NOTICE is hereby given that the Shire of Kalamunda in pursuance of its powers under the Town Planning and Development Act 1928 (as amended) has prepared a Town Planning Scheme amendment for the purpose of:

1. Rezoning Lot 3, corner Haynes Street and Central Road and Lot 4 Haynes Street (currently zoned "Office" and "Service Station" respectively) to "Special Purpose" (Service Station/District Centre Use).
2. Making provision for the Building on Lot 3 to be used for Offices/Showroom in conjunction with the Service Station and permit the use of part of the existing Service Station office as a shop.

All plans and documents setting out and explaining the amendment have been deposited at Council Offices, 2 Railway Road, Kalamunda and will be open for inspection without charge during the hours of 9.00 a.m. to 4.30 p.m. on all days of the week except Saturdays, Sundays and Public Holidays until and including 14 February 1986.

The plans and documents have also been deposited at the office of the State Planning Commission, Perth and will similarly be open for inspection for the same period between the hours of 8.00 a.m. and 4.00 p.m.

Any person who desires to make a submission on the amendment should make the submission in writing in the form prescribed by the regulations and lodge it with Shire Clerk, Shire of Kalamunda, P.O. Box 42, Kalamunda 6076, on or before 14 February 1986.

E. H. KELLY,  
Shire Clerk.

#### TOWN PLANNING AND DEVELOPMENT ACT 1928 (AS AMENDED).

Notice that a Town Planning Scheme Amendment has been Prepared and is Available for Inspection.

Shire of Mandurah Town Planning Scheme No. 1A—  
Amendment No. 53.

SPC 853-6-13-9, Pt. 53.

NOTICE is hereby given that the Shire of Mandurah in pursuance of its powers under the Town Planning and Development Act 1928 (as amended) has prepared a Town Planning Scheme amendment for the purpose of deleting Lot 202 of Cockburn Sound Location 16, Lakes Road, East Mandurah, and portion of road to be closed from the Residential Zone and the Local Recreation Reservation and including the land in the Community Purpose Zone—Hospital.

All plans and documents setting out and explaining the amendment have been deposited at Council Offices, Mandurah Terrace, Mandurah and will be open for inspection without charge during the hours of 9.00 a.m. to 4.00 p.m. on all days of the week except Saturdays, Sundays and Public Holidays until and including 24 April 1986.

The plans and documents have also been deposited at the office of the State Planning Commission, Perth and will similarly be open for inspection for the same period between the hours of 8.00 a.m. and 4.00 p.m.

Any person who desires to make a submission on the amendment should make the submission in writing in the form prescribed by the regulations and lodge it with Shire Clerk, Shire of Mandurah, PO Box 210, Mandurah 6210 on or before 24 April 1986.

K. W. DONOHOE,  
Shire Clerk.

#### METROPOLITAN REGION TOWN PLANNING SCHEME ACT 1959.

Metropolitan Region Scheme.

Notice of Amendment.

Lots 60-66 Swan Street, Guildford  
Rural to Parks and Recreation.

Amendment No. 619/33A; File No. 833-2-21-36.

1. In accordance with the provisions of section 33A of the Metropolitan Region Town Planning Scheme Act 1959, the Metropolitan Region Planning Authority on 14 November 1985 resolved to amend the Metropolitan Region Scheme as referred to in the First Schedule hereto.

2. Copies of the map that forms part of the Metropolitan Region Scheme which is being amended are available for public inspection free of charge, during ordinary business hours except on public holidays, at the places mentioned in the Second Schedule hereto.

3. Please note that any person who feels aggrieved by the amendment may appeal against the amendment to the Minister for Planning in the prescribed manner. Forms of Notice of Appeal are available at the places of public inspection.

4. The Notice of Appeal together with full particulars, in the form of a written submission of the grounds upon which the appeal is made, shall be lodged with the Minister for Planning and a copy served on the State Planning Commission, 22 St. George's Terrace, Perth on or before Thursday, 27 March 1986.

R. E. PETERS,  
Acting Executive Secretary,  
State Planning Commission.

#### First Schedule.

Metropolitan Region Scheme Map Sheet Number 16 is amended by substituting the zones and reservations shown on amending Map Sheet Number 16/67M for those corresponding parts of Map Sheet Number 16.

The purpose of the amendment is to Transfer land currently zoned Rural on Lots 60-66 Swan Street, Guildford, to the Parks and Recreation Reservation in order to protect the Swan River foreshore in that area.

The amendment is depicted on Metropolitan Region Planning Authority Plan Number 4.0833.

#### Second Schedule.

Public Inspection:

1. Office of the State Planning Commission, 8th floor, Oakleigh Building, 22 St. George's Terrace, Perth 6000.
2. Office of the Municipality of the Shire of Swan, Great Northern Highway, Middle Swan.
3. J. S. Battye Library, Alexander Library Building, Cultural Centre, Perth 6000.

#### ERRATUM.

##### TOWN OF ARMADALE.

##### STATEMENT OF RECEIPTS AND PAYMENTS FOR THE YEAR ENDED 30 JUNE 1985.

WHEREAS an error occurred on page 214 of *Government Gazette* (No. 8) of 17 January 1986 in a notice under the above heading it is corrected as follows.

The last figure in the notice, that of \$2 628, should have been printed \$22 628.



## TOWN OF KWINANA.

## Municipal Fund.

SUMMARY OF STATEMENT OF RECEIPTS AND PAYMENTS  
FOR THE YEAR ENDED 30 JUNE 1985.

Receipts.	
Rates .....	\$ 1 508 287
Licences .....	25 334
Income from—	
Recreation Property .....	188 642
Pound .....	1 349
Kindergartens .....	1 500
Child Care Centre .....	159 027
Nursing Home .....	506 804
Sanitation .....	392 255
Fines and Penalties (Incl. Modified Penalty) .....	7 828
Interest on Investments .....	145 028
Contribution to Works .....	148 762
Debtors .....	163 417
Government—	
Employment .....	1 121 964
Other .....	754 806
Other Income .....	5 574
Contribution from Trust Fund .....	165 350
	<u>\$5 295 927</u>

Payments.	
Administration .....	\$ 208 903
Debt Service .....	224 492
Public Works and Services—	
Streets, Roads, Bridges .....	794 368
Parks, Gardens and Beaches .....	380 955
Building Construction .....	62 692
Building Maintenance .....	96 076
Other including stock allocation .....	(28 035)
	<u>1 306 056</u>
Library Services .....	62 131
Public Toilets .....	4 452
Recreation—	
Hall Operating .....	21 362
Jetty and Foreshore .....	2 659
Aquatic Centre .....	65 157
Recreation Centre .....	162 026
Roller Skating Rink .....	77 109
	<u>328 313</u>
Town Planning .....	102 787
Health Services .....	71 313
Sanitation .....	381 436
Bush Fire Control .....	42 144
Building Control .....	60 232
Donations .....	8 686
Dog Control .....	31 080
Debtors .....	122 112
Child Care Centre .....	167 941
Department Aboriginal Affairs .....	4 420
Aged Persons Hostel .....	10 396
Nursing Home .....	496 274
Cockburn Sound Conservation Committee .....	600
Security .....	29 523
Capital Purchases .....	174 354
Transfers to Reserve .....	268 366
	<u>\$ 1 409 574</u>
Government Employment Project .....	1 214 296
Less allocation of internal resources .....	(195 278)
Increase in cash in Hand .....	148
	<u>\$5 320 455</u>

## SUMMARY.

Credit Balance 1 July 1984 .....	\$ 109 220
Add Receipts .....	5 295 927
	<u>5 405 147</u>
Less Payments .....	5 320 455
Credit Balance 30 June 1985 .....	<u>\$84 692</u>

## BALANCE SHEET AS AT 30 JUNE 1985.

	1984	1985
Municipal Accumulation Account .....	\$ 9 272 439	\$ 9 979 338
This is represented by:		
Current Assets .....	5 090 967	5 316 391
Non Current Assets .....	287 857	182 926
Intangible Assets .....	6 302	6 107
Contra Accounts .....	3 642 891	4 262 355
Fixed Assets (net) .....	6 288 568	6 434 526
	<u>\$15 316 585</u>	<u>\$16 202 305</u>

Less:	\$	\$
Current Liabilities .....	502 342	440 379
Non Current Liabilities .....	4 556 058	4 776 293
Deferred Liability .....	985 746	1 006 295
	<u>\$6 044 146</u>	<u>\$6 222 967</u>
Net Assets .....	<u>\$9 272 439</u>	<u>\$9 979 338</u>

## Audit Report.

## Auditor's Report to the Ratepayers of the Town of Kwinana.

I have audited the Municipality's accounts set out on pages 1 to 36 in accordance with the Local Government Act 1960-1984 and Australian Auditing Standards.

I make the following reservations in expressing my opinion—

- The application of the accounting policy in relation to reserve accounting which enables the Council to comply with the Local Government Act 1960-1984 and Accounting Directions whereby the Council raises reserve fund accounts and a reserve fund control account when Council funds are set aside into separate bank accounts for specific purposes results in an overstatement of assets and liabilities of \$4 262 355 (1984—\$3 642 892).

2. As indicated in the accounting policy set out in Note 1(b) the cash basis of accounting has been adopted. This is not in accordance with generally accepted Accounting Standards.

Except for the above matters, in my opinion the Accounts present fairly the financial position of the Town of Kwinana at 30 June 1985 and the statement of accounts for the year then ended, and have been prepared in accordance with the Local Government Act 1960-1984, Accounting Directions and Australian Accounting Standards.

18 December, 1985.

R. D. STUBBS,  
Registered Local Government Auditor.  
Partner of the Firm,  
Ledger & Stubbs,  
Chartered Accountants.

## SHIRE OF ROCKINGHAM.

STATEMENT OF RECEIPTS AND PAYMENTS FOR  
FOR THE YEAR ENDED 30 JUNE 1985.

Receipts.	
Rates .....	\$ 2 682 591
Licences .....	71 485
Government Grant and Subsidies .....	2 499 748
Income from Property .....	147 367
Sanitation .....	671 491
Town Planning .....	18 674
Fines and Penalties .....	17 783
Cemetery .....	7 265
Other Fees .....	11 465
All Other Revenue .....	841 122
Welfare .....	182 559
Sales of Assets .....	80 801
Fund Transfers .....	38 370
Refunds .....	907 534
	<u>\$8 178 255</u>

Payments.	
Administration:	
Staff Section .....	\$ 349 731
Member Section .....	37 450
Debt Service .....	1 032 700
Public Works and Services:	
Roads Streets and Bridges .....	1 265 050
Parks and Gardens and Reserves .....	1 367 648
Buildings .....	1 090 176
Town Planning .....	84 824
Health Services .....	120 282
Sanitation .....	439 470
Building Control .....	109 497
Library Service .....	122 479
Aquatic Centre .....	96 119
Recreation—Special Projects .....	504
General Public Services:	
Fire Control .....	25 068
Ranger Services .....	53 648
Dog Control .....	32 315
Cemetery .....	6 066
Vermin & Noxious Weed Control .....	103
Emergency Services .....	2 385
Public Works Overheads—Unallocated .....	3 234
Plant Operating—over allocated .....	Cr. 313
Materials—Stock Increase .....	2 708
Donations and Grants .....	11 767
All other Expenditure .....	224 341
Welfare .....	204 850
Purchase of Assets .....	193 212
Transfer to Other Funds .....	308 424
Refunds .....	905 178
	<u>\$8 088 916</u>

## SUMMARY.

Bank Balance 1 July 1984—Credit .....	\$ 33 711
Receipts as per statement .....	8 178 255
	<u>8 211 966</u>
Payments as per statement .....	8 088 916
Bank Balance 30 June 1985—Credit .....	<u>\$123 050</u>

## BALANCE SHEET AS AT 30 JUNE 1985.

Assets	
Current Assets:	
Cash at Bank—Municipal Fund .....	\$ 123 050
Sundry Debtors .....	303 881
Non Current Assets .....	1 972 516
Deferred Assets .....	1 128 024
Contras .....	777 298
Fixed Assets .....	5 735 219
	<u>\$10 039 988</u>

## Liabilities.

Non Current Liabilities:	
Trust Fund .....	\$ 757 199
Reserve Fund .....	777 298
Deferred Liabilities .....	5 279 648
	<u>\$6 814 145</u>

## SUMMARY.

Total Assets .....	\$ 10 039 988
Total Liabilities .....	6 814 145
Municipal Accumulation Account—Surplus .....	<u>\$3 225 843</u>

## Certification.

We hereby certify that the figures and particulars in accordance with the Statements attached are correct.

W. D. A. MAYS,  
President.  
G. G. HOLLAND,  
Shire Clerk.

## Audit Report.

We have audited the books and records of the Shire of Rockingham in accordance with Australian Auditing Standards and the Local Government Audit Directions issued by the Minister for Local Government.

In our opinion the annual accounts have been prepared on a basis consistent with the Local Government Act 1960 and the Local Government Accounting Directions and give a true and fair view of:

- (i) the state of affairs of the Shire of Rockingham as at 30 June 1985, and
- (ii) the cash transactions of the Shire of Rockingham for the year ended 30 June 1985,

and are in accordance with the books and records of the Shire.

K. BOND,  
S. J. FOSTER,  
Ernst and Whinney Chartered  
Accountants.

13 November 1985.

## SHIRE OF GNOWANGERUP.

Acting Shire Clerk.

IT is hereby notified for public information that Mr. Paul Francis Sheedy, has been appointed as Acting Shire Clerk for the period 16 January 1986 to 3 February 1986 inclusive during the period of annual leave of the Shire Clerk.

P. A. ANNING,  
Shire Clerk.

## CITY OF MELVILLE.

IT is hereby notified for public information that Lindsay Owen Delahaunty has been appointed Acting Town Clerk as from 13 January 1986 until further notice.

J. F. HOWSON,  
Mayor

## LOCAL GOVERNMENT ACT 1960.

Shire of Dumbleyung.

Notice of Intention to Borrow.

Proposed Loan (No. 55) of \$26 000.

PURSUANT to section 610 of the Local Government Act 1960, the Dumbleyung Shire Council hereby gives notice that it proposes to borrow money by the sale of debentures on the following terms and for the following purpose: \$26 000 payable over a period of 10 years at the office of the Council by 20 half yearly instalments of principal and interest. Purpose: Construction of Cottage Homes for the Aged in Dumbleyung and Kukerin.

Plans, specifications and estimates of costs required by section 609 of the Local Government Act are available for inspection by ratepayers at the office of the Council during normal office hours for a period of 35 days following publication of this notice.

Dated this 17th day of January, 1986.

T. C. MURPHY,  
President.  
M. R. ANDERSON,  
Acting Shire Clerk.

## LOCAL GOVERNMENT ACT 1960.

Shire of Dumbleyung.

Notice of Intention to Borrow.

Proposed Loan (No. 56) of \$16 000.

PURSUANT to section 610 of the Local Government Act 1960, the Dumbleyung Shire Council hereby gives notice that it proposes to borrow money by the sale of debentures, from various ratepayers, on the following terms and for the following purpose: \$16 000 payable over a period of 10 years at the office of the Council by 10 yearly instalments of principal only. Purpose: Construction of cottage homes for the Aged in Dumbleyung and Kukerin.

Plans, specifications and estimates of costs required by section 609 of the Local Government Act are available for inspection by ratepayers at the office of the Council during normal office hours, for a period of 35 days following publication of this notice.

Dated this 17th day of January, 1986.

T. C. MURPHY,  
President.  
M. R. ANDERSON,  
Acting Shire Clerk.

## LOCAL GOVERNMENT ACT 1960.

Shire of Dumbleyung.

Notice of Intention to Borrow.

Proposed Loan (No. 57) of \$2 500.

Pursuant to section 610 of the Local Government Act 1960, the Dumbleyung Shire Council hereby gives notice that it proposes to borrow money by the sale of debentures from various ratepayers on the following terms and for the following purpose: \$2 500 payable at the end of ten years at the office of the Council in one lump sum. Purpose: Construction of Cottage Homes for the Aged in Dumbleyung and Kukerin.

Plans, specifications and estimates of costs required by section 609 of the Local Government Act are available for inspection by ratepayers at the office of the Council during normal office hours for a period of 35 days following publication of this notice.

Dated this 17th day of January, 1986.

T. C. MURPHY,  
President.  
M. R. ANDERSON,  
Acting Shire Clerk.

## LOCAL GOVERNMENT ACT 1960.

Shire of Dumbleyung.

Notice of Intention to Borrow.

Proposed Loan (No. 58) of \$20 000.

PURSUANT to section 610 of the Local Government Act 1960, the Dumbleyung Shire Council hereby gives notice that it proposes to borrow money by the sale of debentures, from the W.A. Grain Pool on the following terms and for the following purpose: \$20 000 payable over a period of 5 years at the office of the Council by 10 half yearly instalments of principal only. Purpose: Construction of Cottage Homes for the Aged in Dumbleyung and Kukerin.

Plans, specifications and estimates of costs required by section 609 of the Local Government Act are available for inspection by ratepayers at the office of Council during normal office hours, for a period of 35 days following publication of this notice.

Dated this 17th day of January, 1986.

T. C. MURPHY,  
President.  
M. R. ANDERSON,  
Acting Shire Clerk.

## LOCAL GOVERNMENT ACT 1960.

Shire of Exmouth.

Notice of Intention to Borrow.

Proposed Loan (No. 60) of \$22 500.

PURSUANT to section 610 of the Local government Act 1960 the shire of Exmouth hereby gives notice of its intention to borrow money by the sale of debentures on the following terms for the following purpose: \$22 500, for a period of ten years with interest at ruling Treasury rates repayable at the Office of the Council by 20 half-yearly instalments of Principal and Interest. Purpose: Extensions to Clubroom facilities, Exmouth Yacht Club.

Plans, specifications and estimates of the costs thereof are open for inspection at the office of the Council, Exmouth, during normal office hours for a period of 35 days after the publication of this notice.

The loan is repayable annually by the Exmouth Yacht Club and therefore will not be a charge against ratepayers.

Dated this 17th day of January, 1986.

R. C. BURKETT,

President.

K. J. GRAHAM, Shire Clerk.

## LOCAL GOVERNMENT ACT 1960.

Shire of Manjimup.

Loan Poll.

Department of Local Government,  
Perth, 14 January 1986.

Proposed Loan of \$100 000, for the Construction of a New Council Chambers and Renovations and Extensions to Existing Offices.

LG: MJ 3-8.

IT is hereby notified for general information, in accordance with section 138 of the Local Government Act 1960, that the result of a Loan Poll conducted by the Shire of Manjimup on 21 December 1985, with respect to the above proposed loan was as follows:—

Yes Votes	171
No Votes	327
Informal Votes	7
Total Votes Cast	505

The majority of votes cast were against the proposition, and less than 15% of eligible votes were cast.

M. C. WOOD,

Secretary for Local Government.

## LOCAL GOVERNMENT ACT 1960.

Shire of Manjimup.

Loan Poll.

Department of Local Government,  
Perth, 14 January 1986.

Proposed Loan of \$100 000 for renovations to Manjimup Town Hall.

LG: MJ 3-8.

IT is hereby notified for general information, in accordance with section 138 of the Local Government Act 1960, that the result of a Loan Poll conducted by the Shire of Manjimup on 21 December 1985, with respect to the above proposed loan was as follows:—

Yes Votes	162
No Votes	335
Informal Votes	7
Total Votes Cast	504

The majority of votes cast were against the proposition, and less than 15% of eligible votes were cast.

M. C. WOOD,

Secretary for Local Government.

## LOCAL GOVERNMENT ACT 1960.

Shire of Manjimup.

Loan Poll.

Department of Local Government,  
Perth, 14 January 1986.

Proposed Loan of \$100 000 for the construction of a new library.

LG: MJ 3-8.

IT is hereby notified for general information, in accordance with section 138 of the Local Government Act 1960, that the result of a Loan Poll conducted by the Shire of Manjimup on 21 December 1985 with respect to the above proposed loan was as follows:—

Yes Votes	155
No Votes	339
Informal Votes	11

Total Votes Cast 505

The majority of votes cast were against the proposition, and less than 15% of eligible votes were cast.

M. C. WOOD,

Secretary for Local Government.

## LOCAL GOVERNMENT ACT 1960.

City of Nedlands.

Closure of Private Street.

Department of Local Government,  
Perth, 29 October 1985.

LG: ND 4-12.

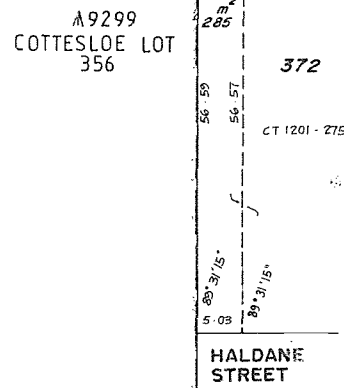
IT is hereby notified for public information that His Excellency the Governor has approved under the provisions of section 297A of the Local Government Act 1960, the resolution passed by the City of Nedlands that the private street which is described as portion of Perth Shire Location Aw, being portion of the land coloured brown on Plan 3337 (sheet 1) and being part of the land contained in Certificate of Title Volume 1557 Folio 339 be closed, and the land contained therein be amalgamated with adjoining Lot 372 Haldane Street, Claremont as shown in the Schedule hereunder.

M. C. WOOD,

Secretary for Local Government.

Schedule.

Diagram No. 69417.



COMPILED FROM PLAN 3337 (1)

LOCAL GOVERNMENT SUPERANNUATION ACT  
1980-1983.

## Notice.

Department of Local Government,  
Perth, 6 January 1986.

LG: 168/80.

IT is hereby notified for public information that the Minister for Local Government has under the provisions of the Local Government Superannuation Act 1980-1983, and on the nomination of the Country Shire Councils' Association of Western Australia (Inc.), appointed to the Local Government Superannuation Board established under that Act, Albert Llewellyn as a member and John Cecil Dival as second deputy to the member for the period commencing on 6 January 1986 an terminating on and including 9 April 1987.

M. C. WOOD,  
Secretary for Local Government.

## LOCAL GOVERNMENT ACT 1960.

## City of Stirling.

## Closure of Private Street.

Department of Local Government,  
Perth, 15 October 1985.

LG: ST 4-12R.

IT is hereby notified for public information that His Excellency the Governor has approved under the provisions of section 297A of the Local Government Act 1960, the resolution passed by the City of Stirling that the private street described as portion of Swan Location 1115, being part of the land coloured brown on Plan 3872 and being part of the land comprised in Certificate of Title Volume 1276 Folio 762 be closed and the land contained therein be amalgamated with adjoining Lot 7 Osborne Park Road, Dianella.

M. C. WOOD,  
Secretary for Local Government.

## LOCAL GOVERNMENT ACT 1960.

## City of Stirling.

## Closure of Private Street.

Department of Local Government,  
Perth, 15 October 1985.

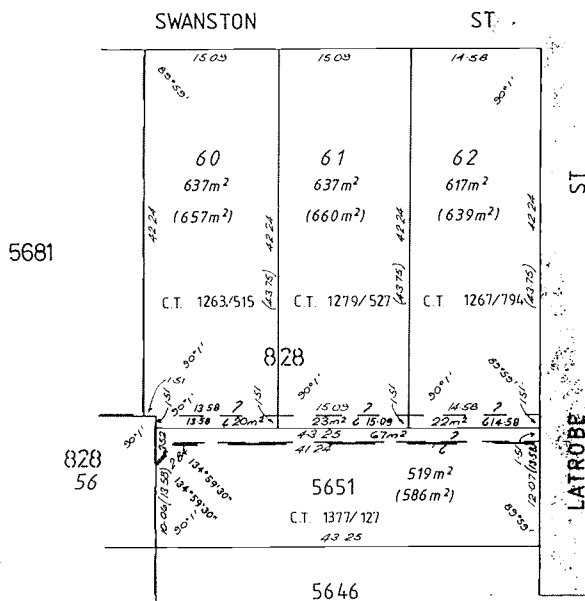
LG: ST 4-12S.

IT is hereby notified for public information that His Excellency the Governor has approved under the provisions of section 297A of the Local Government Act, the resolution passed by the City of Stirling that the private street which is described as portion of Swan Location 828, being portion of the land coloured brown on Plan 517 and being part of the land comprised in Certificate of Title Volume 1038 Folio 117 be closed, and the land contained therein be amalgamated with adjoining Lots 60, 61 and 62 Swanston Street and Swan Location 5651, Yokine as shown in the Schedule hereunder.

M. C. WOOD,  
Secretary for Local Government.

## Schedule.

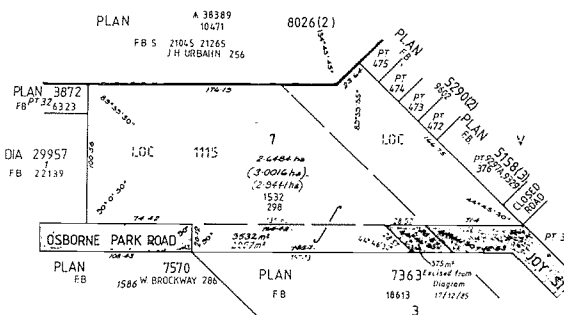
Diagram No. 69227.



COMPILED FROM PLAN 517 (2)

## Schedule.

Diagram No. 69228.



COMPILED FROM PLAN 7363 AND DIAGRAM 56047

## LOCAL GOVERNMENT ACT 1960.

## Municipal Elections.

Department of Local Government,  
Perth, 24 January 1986.

IT is hereby notified, for general information, in accordance with section 138 of the Local Government Act 1960, that the following persons have been elected members of the undermentioned Municipalities to fill the vacancies shown in the particulars hereunder:—

Date of Election; Member Elected, Surname, First Names; Office; Ward; How Vacancy Occurred: (a) Effluxion of time, (b) Resignation, (c) Death, (d) Disqualified, (e) Other; Name of Previous Member; Remarks.

## Town of Albany.

14/12/85; Simpson, Darral Moore; Councillor; Breakseas; (b); Elliott, S. J. L.; Extraordinary.

14/12/85; Tyrer, Ian Geoffrey; Councillor; Vancouver; (b); Faulkner, R. F.; Extraordinary.

## Shire of Carnarvon.

15/2/86; Maslen, Dudley John; Councillor; Gascoyne/Minilya; (b); Johnson G.; Extraordinary.

M. C. WOOD,  
Secretary for Local Government.

## ERRATUM.

## LOCAL GOVERNMENT ACT 1960.

The Municipality of the Shire of Busselton.

By-law Relating to Reserves and Foreshores.

WHEREAS in *Government Gazette* No. 8 of 17 January 1986 on page 217, an error in a notice under the above heading is corrected as follows:

2. On a Reserve or Foreshore a person shall:—

Should read—

2. On a Reserve or Foreshore a person shall not:—

## STATE ENERGY COMMISSION ACT 1979.

STATE ENERGY COMMISSION (APPOINTMENT OF INSPECTORS)  
REGULATIONS 1985.

MADE by His Excellency the Governor, in Executive Council.

- Citation. 1. These regulations may be cited as the State Energy Commission (Appointment of Inspectors) Regulations 1985.
- Definitions. 2. In these regulations unless the contrary intention appears—  
“the Act” means the State Energy Commission Act 1979. ”.
- Form of certificate. 3. The form of certificate in the Schedule to these regulations is the form of certificate prescribed for the purposes of section 68 (3) of the Act.
- Classification of Inspectors. 4. Inspectors appointed pursuant to section 68 of the Act shall be classified as follows—  
(a) Inspector (Gas)  
(b) Inspector (Electricity)  
(c) Inspector (Petroleum).
- Qualifications of Inspectors. 5. (1) A person shall not be appointed as an Inspector having the classification specified in Column 1 of the Table to this regulation unless the Commission is satisfied that—  
(a) he is the holder of the qualifications specified opposite and corresponding to that classification in Column 2 of that Table; or  
(b) he has such qualifications and experience that in the opinion of the Commission, will enable him to carry out the duties of an Inspector of that classification in a proper and efficient manner.

TABLE.

CLASSIFICATION OF INSPECTOR	QUALIFICATIONS
Inspector (Gas)	Gas fitters certificate of competency issued under the Gas Standards Act 1972.
Inspector (Electricity)	Electrical workers licence issued under the Electricity Act 1945 endorsed for electrical fitting and electrical installing.

(2) A person shall not be appointed as an Inspector (Petroleum) unless the Commission is satisfied that he has such qualifications as are prescribed in subregulation (1) (b).

Powers of Inspectors. 6. The powers conferred on an Inspector having the classification specified in Column 1 of the Table to this regulation may be exercised only for the purposes of the Acts specified opposite and corresponding to that classification in Column 2 of that Table and any regulations made thereunder.

TABLE.

CLASSIFICATION OF INSPECTOR	ACTS
Inspector (Gas)	Gas Standards Act 1972 Liquid Petroleum Gas Act 1956 Gas Undertaking Act 1947 State Energy Commission Act 1979.
Inspector (Electricity)	Electricity Act 1945 State Energy Commission Act 1979.
Inspector (Petroleum)	Fuel, Energy and Power Resources Act 1972 State Energy Commission Act 1979.

Variation or  
cancellation of  
certificate.

7. (1) The Commission may vary or cancel any certificate of appointment furnished to an Inspector pursuant to section 68 (3) of the Act.

(2) Where a certificate of appointment is varied or cancelled pursuant to this regulation, the person in respect of whom the certificate was issued shall return the certificate to the Commission.

(3) A person who fails to comply with subregulation (2) commits an offence.

Penalty: \$200.

Appeals.

8. (1) An appeal against an order given by an Inspector pursuant to section 68 (9) of the Act shall be by notice in writing and shall be lodged with the Commission within 28 days of the day on which the order is given.

(2) A notice of appeal lodged pursuant to subregulation (1) shall contain a brief statement of the grounds on which the appeal is made.

#### THE SCHEDULE.

#### STATE ENERGY COMMISSION ACT 1979.

#### STATE ENERGY COMMISSION (APPOINTMENT OF INSPECTORS) REGULATIONS 1985.

(Regulation 3.)

#### CERTIFICATE OF APPOINTMENT.

This is to certify that.....  
is an Inspector .....(classification)  
for the purposes of the following Acts:—

Endorsements:

SECRETARY

By His Excellency's Command,

G. PEARCE,  
Clerk of the Council.

#### MACHINERY SAFETY ACT 1974.

#### MACHINERY SAFETY AMENDMENT REGULATIONS 1986.

MADE by His Excellency the Governor in Executive Council.

Citation. 1. These regulations may be cited as the Machinery Safety Amendment Regulations 1986.

Principal regu- 2. In these regulations the Machinery Safety Regulations 1978\* are referred  
lations. to as the principal regulations.

Reg. 8.5 3. Regulation 8.5 of the principal regulations is amended in subregulation (2)  
amended. by deleting "1636-1974, "Protective Cabs and Frames for Agricultural Wheeled Tractors" in paragraph (b) and substituting the following—

" 1636-1984, "Agricultural Wheeled Tractors—Roll-Over Protective Structures—Criteria and Tests" ".

Schedule 4. The Schedule to the principal regulations is amended in Form 1 by  
amended. deleting "Minister for Labour and Industry" and substituting the following—  
" Commissioner for Occupational Health and Safety ".

By His Excellency's Command,

G. PEARCE,  
Clerk of the Council.

\* Published in the *Government Gazette* on 16 August 1978 at pp. 2947-3046 and amended from time to time thereafter.

#### PAINTERS' REGISTRATION ACT 1961.

#### PAINTERS' REGISTRATION BOARD AMENDMENT RULES 1986.

MADE by the Painters' Registration Board and approved by His Excellency the Governor in Executive Council.

Citation. 1. These rules may be cited as the Painters' Registration Board Amendment Rules 1986.

Third Appendix 2. The Third Appendix to the Painters' Registration Board Rules 1962\* is  
amended. amended—

(a) by deleting "150.00" and substituting the following—

" 160.00 ";

\* Published in the *Government Gazette* on 27 December 1962 at pp. 4125-4134 and amended from time to time thereafter.

- (b) by deleting "100.00" and substituting the following—  
 " 105.00 "; and  
 (c) by deleting "80.00" and substituting the following—  
 " 85.00 ".

Passed by a resolution of the Painters' Registration Board at a meeting held on 14 October 1985.

B. F. MEIERS,  
 Chairman.  
 R. L. PARAMOR,  
 Secretary.

Approved by His Excellency the Governor in Executive Council.

G. PEARCE,  
 Clerk of the Council.

#### SOIL AND LAND CONSERVATION ACT 1945.

##### Notice of Appointment.

UNDER the Soil and Land Conservation Act 1945 and the Soil and Land Conservation (Derby/West Kimberley Soil Conservation District) Order 1984, as amended, His Excellency the Governor has been pleased to appoint, on the nomination of the Shire of Derby/West Kimberley, Peter Ross to be a member of the District Advisory Committee for the Derby/West Kimberley Soil Conservation District in place of Richard Allan Sinclair Jane (resigned), for a period ending on 5 July 1987.

G. PEARCE,  
 Clerk of the Council.

#### DAIRY INDUSTRY ACT 1973-1983.

IT is hereby notified for general information that in accordance with the provisions of the Dairy Industry Act 1973 (as amended) the Dairy Industry Authority of Western Australia has determined that rates and prices published in the *Government Gazette* (No. 77) dated 24 August 1985, on pages 3030 to 3036 inclusive, in respect of—

market milk shall be deemed to include unflavoured reduced-fat milk; and

the minimum price paid to dairymen by the Authority at the dairy for that component of market milk which is sold as reduced-fat milk shall be treated as if it were the equivalent of unmodified milk supplied for sale.

to be effective on and from 3 February 1986.

J. C. NICHOLLS,  
 Manager.

#### SOIL AND LAND CONSERVATION ACT 1945.

##### SOIL AND LAND CONSERVATION (KONDININ SOIL CONSERVATION DISTRICT) ORDER 1986.

MADE by His Excellency the Governor in Executive Council under section 22 and 23 of the Soil and Land Conservation Act 1945 and on the recommendation of the Minister for Agriculture.

- |   |  |
|---|--|
| Citation.                                     | 1. This Order may be cited as the Soil and Land Conservation (Kondinin Soil Conservation District) Order 1986.   |
| Commencement.                                 | 2. This Order shall come into operation on the day that this Order is published in the <i>Government Gazette</i> .   |
| Interpretation.                               | 3. In this Order—<br>"appointed member" means a person appointed under clause 6(1)(b), (c) or (d) to be a member of the committee;<br>"committee" means the District Advisory Committee for the Kondinin Soil Conservation District;<br>"member" means a member of the committee;<br>"the district" means the Kondinin Soil Conservation District constituted by clause 4 of and the Schedule to this Order.   |
| Kondinin Soil Conservation District.          | 4. All that portion of land comprising the whole of the Shire of Kondinin as described and amended by notices in the <i>Government Gazette</i> listed in the Schedule to this Order, is hereby constituted the Kondinin Soil Conservation District.  |
| Establishment of District Advisory Committee. | 5. Pursuant to section 23(2) of the Soil and Land Conservation Act 1945 there is hereby established for the district a district advisory committee to be known as the District Advisory Committee for the Kondinin Soil Conservation District.   |
| Constitution of Committee.                    | 6. (1) It is hereby determined, on the recommendation of the Minister, after consultation with the Shire of Kondinin, that the committee shall comprise 11 members of whom—<br>(a) one shall be the Commissioner for Soil Conservation or his nominee;<br>(b) 2 shall be appointed by the Governor on the nomination of the Shire of Kondinin;<br>(c) 3 shall be appointed by the Governor, on the nomination of the Minister, to represent the Primary Industry Association; and<br>(d) 5 shall be appointed by the Governor, on the nomination of the Minister, and shall be persons actively engaged in land use in the district. |

(2) The Primary Industry Association of Western Australia shall submit to the Minister a panel containing the names of persons willing to be appointed as members of the Committee and where such a panel is submitted in accordance with this Order 3 persons whose names appear on the panel submitted by that Association shall be nominated for appointment.

(3) Subject to this clause each appointed member shall hold office for such period not exceeding 3 years as is specified in the instrument of his appointment and is eligible for reappointment.

(4) The Minister may grant leave of absence to an appointed member on such terms and conditions as the Minister determines.

(5) The Governor may terminate the appointment of an appointed member for inability, inefficiency or misbehaviour.

(6) If an appointed member—

(a) is or becomes an undischarged bankrupt or person whose property is subject to an order or arrangement under the laws relating to bankruptcy;

(b) has his appointment terminated by the Governor, pursuant to subclause (5);

(c) is absent, except on leave duly granted by the Minister, from 3 consecutive meetings of the committee of which he has had notice; or

(d) resigns his office by written notice addressed to the Minister, the office of that appointed member becomes vacant.

Proceedings of  
the committee.

7. (1) The committee shall hold its meetings at such place on such days and at such intervals as the committee shall from time to time determine.

(2) At any meeting of the committee—

(a) a majority of the members constitute a quorum;

(b) the Chairman shall preside and where he is absent from the meeting the members may appoint one of their number to preside at that meeting;

(c) each member present is entitled to a deliberative vote; and

(d) where the votes cast on any question are equally divided the Chairman or the presiding member in terms of paragraph (b), shall have a casting vote.

(3) The committee shall cause accurate minutes to be kept of the proceedings at its meetings.

(4) To the extent that it is not prescribed, the committee may determine its own procedure.

#### Schedule.

#### KONDININ SOIL CONSERVATION DISTRICT.

Notices published in the *Government Gazette*—

Dated	Page
15 May 1925	878-9
31 July 1925	1367-8
4 November 1927	2436
24 February 1933	290
21 December 1934	1921
31 January 1947	173
27 April 1951	1125-6
9 May 1952	1184
18 May 1962	1251

By His Excellency's Command,

G. PEARCE,  
Clerk of the Council.

#### SOIL AND LAND CONSERVATION ACT 1945.

#### SOIL AND LAND CONSERVATION (MOGUMBER SOIL CONSERVATION DISTRICT) ORDER 1986.

MADE by His Excellency the Governor in Executive Council under sections 22 and 23 of the Soil and Land Conservation Act 1945 and on the recommendation of the Minister for Agriculture.

Citation. 1. This Order may be cited as the Soil and Land Conservation (Mogumber Soil Conservation District) Order 1986.

Interpretation. 2. In this Order—  
“appointed member” means a person appointed under clause 5(1)(b), (c), (d) or (e) to be a member of the committee;  
“committee” means the District Advisory Committee for the Mogumber Soil Conservation District;  
“member” means a member of the committee;  
“the district” means the Mogumber Soil Conservation District constituted by clause 3 of and the Schedule to this Order.

Mogumber Soil Conservation District. Establishment of District Advisory Committee. 3. All that portion of land as described in the Schedule to this Order, is hereby constituted the Mogumber Soil Conservation District.

4. Pursuant to section 23(2) of the Soil and Land Conservation Act 1945 there is hereby established for the district a district advisory committee to be known as the District Advisory Committee for the Mogumber Soil Conservation District.



Constitution of  
Committee.

5. (1) It is hereby determined, on the recommendation of the Minister, after consultation with the Shire of Victoria Plains, that the committee shall comprise 11 members of whom—

- (a) one shall be the Commissioner for Soil Conservation or his nominee;
- (b) one shall be appointed by the Governor on the nomination of the Shire of Victoria Plains;
- (c) one shall be appointed by the Governor, on the nomination of the Minister, to represent the Primary Industry Association;
- (d) 2 shall be appointed by the Governor, on the nomination of the Minister, to represent the Pastoralists and Graziers Association; and
- (e) 6 shall be appointed by the Governor, on the nomination of the Minister, and shall be persons actively engaged in land use in the district.

(2) The Primary Industry Association of Western Australia and the pastoralists and Graziers Association of Western Australia shall each submit to the Minister a panel containing the names of persons willing to be appointed as members of the Committee and where such a panel is submitted in accordance with this Order—

- (a) one person whose name appears on the panel submitted by the Primary Industry Association of Western Australia shall be nominated for appointment; and
- (b) 2 persons whose names appear on the panel submitted by the Pastoralists and Graziers Association of Western Australia shall be nominated for appointment.

(3) Subject to this clause each appointed member shall hold office for such period not exceeding 3 years as is specified in the instrument of his appointment and is eligible for reappointment.

(4) The Minister may grant leave of absence to an appointed member on such terms and conditions as the Minister determines.

(5) The Governor may terminate the appointment of an appointed member for inability, inefficiency or misbehaviour.

(6) If an appointed member—

- (a) is or becomes an undischarged bankrupt or person whose property is subject to an order or arrangement under the laws relating to bankruptcy;
- (b) has his appointment terminated by the Governor, pursuant to subclause (5);
- (c) is absent, except on leave duly granted by the Minister, from 3 consecutive meetings of the committee of which he has had notice; or
- (d) resigns his office by written notice addressed to the Minister,

the office of that appointed member becomes vacant.

Proceedings of  
the committee.

6. (1) The committee shall hold its meetings at such place on such days and at such intervals as the committee shall from time to time determine.

(2) At any meeting of the committee—

- (a) a majority of the members constitute a quorum;
- (b) the Chairman shall preside and where he is absent from the meeting the members may appoint one of their number to preside at that meeting;
- (c) each member present is entitled to a deliberative vote; and
- (d) where the votes cast on any question are equally divided the Chairman or the presiding member in terms of paragraph (b), shall have a casting vote.

(3) The committee shall cause accurate minutes to be kept of the proceedings at its meetings.

(4) To the extent that it is not prescribed, the committee may determine its own procedure.

#### Schedule.

#### MOGUMER SOIL CONSERVATION DISTRICT.

All that portion of land bounded by lines starting from the northern corner of northern severance of Lot M2086 of Melbourne Location 935 and extending generally south-easterly along boundaries of that severance and onward to a north-eastern boundary of the southern severance of the last mentioned lot; thence generally south-easterly, southerly, easterly, again generally south-easterly, again southerly, south-easterly and again southerly along boundaries of that severance to the north-eastern corner of Lot 1 as shown on Land Titles Office Diagram 20784; thence southerly, south-westerly, again southerly and westerly along boundaries of that lot to the north-eastern corner of the eastern severance of Lot M2060; thence southerly along the eastern boundary of that lot and southerly, westerly and again southerly along boundaries of Lot M1159 to the centre line of Moore River; thence generally westerly and generally north-westerly downwards along that centre line to the southern boundary of Class A Reserve 3345; thence westerly, northerly, easterly and southerly along boundaries of that reserve to the westernmost north-western corner of Lot M2044 of Location 937; thence generally northeasterly, generally northerly, generally north-westerly and easterly along boundaries of that lot and onwards to the eastern side of Bindoon-Moora Road; thence generally northerly along sides of that road to the northernmost north-western corner of Lot M2073 of Location 935; thence easterly along the northern boundary of that lot to the south-western corner of the southern severance of Lot M2086 and thence northerly along the western boundary of that severance and onwards to and along the western boundary of the northern severance of the last mentioned lot to the starting point.

Excluding Part of Melbourne Location 937 as shown on Land Titles Office Diagram 7229, Lot 5 of Location 937 as shown on Land Titles Office Diagram 24549 and Lot 4 of Location 937 as shown on Land Titles Office Diagram 11735.

By His Excellency's Command,

G. PEARCE,  
Clerk of the Council.

## SOIL AND LAND CONSERVATION ACT 1945.

## SOIL AND LAND CONSERVATION (NORTH STIRLINGS SOIL CONSERVATION DISTRICT) ORDER 1986.

MADE by His Excellency the Governor in Executive Council under sections 22 and 23 of the Soil and Land Conservation Act 1945 and on the recommendation of the Minister for Agriculture.

- Citation. 1. This Order may be cited as the Soil and Land Conservation (North Stirlings Soil Conservation District) Order 1986.
- Interpretation. 2. In this Order—  
 “appointed member” means a person appointed under clause 5 (1) (b), (c), (d) or (e) to be a member of the committee;  
 “committee” means the District Advisory Committee for the North Stirlings Soil Conservation District;  
 “member” means a member of the committee;  
 “the district” means the North Stirlings Soil Conservation District constituted by clause 3 of and the Schedule to this Order.
- North Stirlings Soil Conservation District. Establishment of District Advisory Committee. 3. All that portion of land as described in the Schedule to this Order, is hereby constituted the North Stirlings Soil Conservation District.
4. Pursuant to section 23 (2) of the Soil and Land Conservation Act 1945 there is hereby established for the district a district advisory committee to be known as the District Advisory Committee for the North Stirlings Soil Conservation District.
- Constitution of Committee. 5. (1) It is hereby determined, on the recommendation of the Minister, after consultation with the Shires of Cranbrook and Tambellup, that the committee shall comprise 11 members of whom—  
 (a) one shall be the Commissioner for Soil Conservation or his nominee;  
 (b) one shall be appointed by the Governor on the nomination of the Shire of Cranbrook;  
 (c) one shall be appointed by the Governor on the nomination of the Shire of Tambellup;  
 (d) 3 shall be appointed by the Governor, on the nomination of the Minister, to represent the Primary Industry Association; and  
 (e) 5 shall be appointed by the Governor, on the nomination of the Minister, and shall be persons actively engaged in land use in the district.
- (2) The Primary Industry Association of Western Australia shall submit to the Minister a panel containing the names of persons willing to be appointed as members of the Committee and where such a panel is submitted in accordance with this Order 3 persons whose names appear on the panel submitted by that Association shall be nominated for appointment.
- (3) Subject to this clause each appointed member shall hold office for such period not exceeding 3 years as is specified in the instrument of his appointment and is eligible for reappointment.
- (4) The Minister may grant leave of absence to an appointed member on such terms and conditions as the Minister determines.
- (5) The Governor may terminate the appointment of an appointed member for inability, inefficiency or misbehaviour.
- (6) if an appointed member—  
 (a) is or becomes an undischarged bankrupt or person whose property is subject to an order or arrangement under the laws relating to bankruptcy;  
 (b) has his appointment terminated by the Governor, pursuant to subclause (5);  
 (c) is absent, except on leave duly granted by the Minister, from 3 consecutive meetings of the committee of which he has had notice; or  
 (d) resigns his office by written notice addressed to the Minister,  
 the office of that appointed member becomes vacant.
- Proceedings of the committee. 6. (1) The committee shall hold its meetings at such place on such days and at such intervals as the committee shall from time to time determine.
- (2) At any meeting of the committee—  
 (a) a majority of the members constitute a quorum;  
 (b) the Chairman shall preside and where he is absent from the meeting the members may appoint one of their number to preside at that meeting;  
 (c) each member present is entitled to a deliberative vote; and  
 (d) where the votes cast on any question are equally divided the Chairman or the presiding member in terms of paragraph (b), shall have a casting vote.
- (3) The committee shall cause accurate minutes to be kept of the proceedings at its meetings.
- (4) To the extent that it is not prescribed, the committee may determine its own procedure.

## Schedule.

## NORTH STIRLINGS SOIL CONSERVATION DISTRICT.

All that portion of land bounded by lines starting from the intersection of the prolongation northerly of the eastern boundary of the northern severance of Hay Location 136 with the centre line of Gordon river and extending generally northeasterly upwards along that centre line to the prolongation westerly of the centre line of the eastern section of Wansborough Road West; thence easterly to and generally easterly, generally northerly and again generally

easterly along that centre line and onwards to the centre line of Great Southern Highway; thence generally northerly along that centre line to the prolongation southeasterly of the centre line of Road Number 15815; thence northeasterly to and along that centre line and generally northeasterly, generally southeasterly, generally easterly and generally southerly along the centre line of Toolbrunup Road to the prolongation northwesterly of the centre line of Stirling Road North; thence southwesterly to and along that centre line to a western boundary of the Shire of Gnowangerup; thence southerly along that boundary to the centre line of Salt River Road; thence generally westerly along that centre line to the prolongation northerly of the eastern boundary of the northern severance of Plantagenet Location 3909; thence southerly to and along that boundary and southerly along the eastern boundary of Location 5034 to the northeastern corner of the southern severance of Location 3909; thence southerly along the eastern boundary of that severance to the northern boundary of Location 1321; thence easterly and southerly along boundaries of that location to its southeastern corner; thence southerly along a western boundary of Class A Reserve 14792 to the centre line of Lunt Road; thence generally westerly along that centre line and onwards to the centre line of Lomas Street; thence northwesterly along that centre line and onwards to the centre line of Brooking Street; thence southwesterly along that centre line and onwards to the centre line of Nunijup Road; thence southwesterly along that centre line to a northeastern boundary of Kent River Water Reserve; thence generally northwesterly, generally southwesterly, again generally northwesterly, again generally southwesterly and again generally northwesterly along boundaries of that water reserve to the westernmost southwestern boundary of Hay Location 408; thence generally southeasterly, easterly, northerly, again easterly and again northerly along boundaries of that location and onwards to a northeastern side of Climie Road; thence southeasterly and easterly along sides of that road to the southwestern corner of Location 824; thence northerly along the western boundary of that location and onwards to the southern boundary of Location 527; thence easterly, northerly, westerly, again northerly, again westerly, again northerly and southwesterly along boundaries of that location to the prolongation southerly of the eastern boundary of the southern severance of Location 136; thence northerly to and along that boundary and onwards to the southeastern corner of the last mentioned location and thence northerly along the eastern boundary of that severance and onwards to the starting point.

By His Excellency's Command,

G. PEARCE,  
Clerk of the Council.

#### SOIL AND LAND CONSERVATION ACT 1945.

#### SOIL AND LAND CONSERVATION (WATHEROO-COOMBERDALE SOIL CONSERVATION DISTRICT) ORDER 1986.

MADE by His Excellency the Governor in Executive Council under sections 22 and 23 of the Soil and Land Conservation Act 1945 and on the recommendation of the Minister for Agriculture.

- Citation. 1. This Order may be cited as the Soil and Land Conservation (Watheroo-Coomberdale Soil Conservation District) Order 1986.
- Interpretation. 2. In this Order—  
 "appointed member" means a person appointed under clause 5(1)(b), (c), (d), (e), (f) or (g) to be a member of the committee;  
 "committee" means the District Advisory Committee for the Watheroo-Coomberdale Soil Conservation District;  
 "member" means a member of the committee;  
 "the district" means the Watheroo-Coomberdale Soil Conservation District constituted by clause 3 of and the Schedule to this Order.
- Watheroo-Coomberdale Soil Conservation District. 3. All that portion of land as described in the Schedule to this Order, is hereby constituted the Watheroo-Coomberdale Soil Conservation District,
- Establishment of District Advisory Committee. 4. Pursuant to section 23(2) of the Soil and Land Conservation Act 1945 there is hereby established for the district a district advisory committee to be known as the District Advisory Committee for the Watheroo-Coomberdale Soil Conservation District.
- Constitution of Committee. 5. (1) It is hereby determined, on the recommendation of the Minister, after consultation with the Shires of Moora, Coorow and Dandaragan, that the committee shall comprise 10 members of whom—  
 (a) one shall be the Commissioner for Soil Conservation or his nominee;  
 (b) one shall be appointed by the Governor on the nomination of the Shire of Moora;  
 (c) one shall be appointed by the Governor on the nomination of the Coorow Shire Council;  
 (d) one shall be appointed by the Governor on the nomination of the Shire of Dandaragan;  
 (e) 2 shall be appointed by the Governor, on the nomination of the Minister, to represent the Primary Industry Association;  
 (f) one shall be appointed by the Governor on the nomination of the Minister to represent the Pastoralists and Graziers Association; and  
 (g) 3 shall be appointed by the Governor, on the nomination of the Minister, and shall be persons actively engaged in land use in the district.

(2) The Primary Industry Association of Western Australia and the Pastoralists and Graziers Association of Western Australia shall each submit to the Minister a panel containing the names of persons willing to be appointed as members of the Committee and where such a panel is submitted in accordance with this Order—

- (a) 2 persons whose names appear on the panel submitted by the Primary Industry Association of Western Australia shall be nominated for appointment;
- (b) one person whose name appears on the panel submitted by the Pastoralists and Graziers Association of Western Australia shall be nominated for appointment.

(3) Subject to this clause each appointed member shall hold office for such period not exceeding 3 years as is specified in the instrument of his appointment and is eligible for reappointment.

(4) The Minister may grant leave of absence to an appointed member on such terms and conditions as the Minister determines.

(5) The Governor may terminate the appointment of an appointed member for inability, inefficiency or misbehaviour.

(6) If an appointed member—

- (a) is or becomes an undischarged bankrupt or person whose property is subject to an order or arrangement under the laws relating to bankruptcy;
  - (b) has his appointment terminated by the Governor, pursuant to subclause (5);
  - (c) is absent, except on leave duly granted by the Minister, from 3 consecutive meetings of the committee of which he has had notice; or
  - (d) resigns his office by written notice addressed to the Minister,
- the office of that appointed member becomes vacant.

Proceedings of  
the committee.

6. (1) The committee shall hold its meetings at such place on such days and at such intervals as the committee shall from time to time determine.

(2) At any meeting of the committee—

- (a) a majority of the members constitute a quorum;
- (b) the Chairman shall preside and where he is absent from the meeting the members may appoint one of their number to preside at that meeting;
- (c) each member present is entitled to a deliberative vote; and
- (d) where the votes cast on any question are equally divided the Chairman or the presiding member in terms of paragraph (b), shall have a casting vote.

(3) The committee shall cause accurate minutes to be kept of the proceedings at its meetings.

(4) To the extent that it is not prescribed, the committee may determine its own procedure.

#### Schedule.

#### WATHEROO-COOMBERDALE SOIL CONSERVATION DISTRICT.

All that portion of land bounded by lines starting from the intersection of the prolongation northerly of the westernmost western boundary of Victoria Location 8744 with the centre line of Marchagee-Coomallo Road and extending easterly, northeasterly, again easterly, generally southeasterly, again easterly, southerly and again easterly along that centre line and onwards to the centre line of The Midlands Road; thence northeasterly along that centre line to the prolongation westerly of the centre line of Howard Road; thence easterly to and along that centre line and onwards to the centre line of the Perth-Geraldton Railway; thence generally southeasterly, generally southwesterly and generally southerly along that centre line to the prolongation westerly of the centre line of a road passing along the southern boundaries of Gunyidi Lot 1, Lot 9, the northeastern severance of Lot 44, Lot 33 and vacant crown land; thence easterly to and along that centre line and generally northeasterly along the centre line of Gunyidi Wubin Road to the prolongation northerly of the eastern side of Walton Road; thence southerly to and along that side to the southwestern corner of the southern severance of Location 8739; thence easterly and generally southeasterly along boundaries of that severance to the southwestern corner of Location 9258; thence northerly, easterly, again northerly, again easterly and southerly along boundaries of that Location and onwards to and southerly and westerly along boundaries of the northern severance of Location 8726 to the prolongation northerly of the eastern boundary of the southern severance of the last mentioned Location; thence southerly to and southerly and westerly along boundaries of that severance to the prolongation northerly of the western boundary of Lot M1734 of Melbourne Location 926; thence southerly to and along that boundary and onwards to the northern boundary of the western severance of Location 2323; thence westerly along that boundary and westerly, southerly and easterly along boundaries of Location 2351 to the southwestern corner of the western severance of Location 2323; thence easterly along the southern boundary of that severance to the northwestern corner of Location 1849; thence southerly along the western boundaries of that Location, Location 2164 and Location 2408 and onwards to the northernmost northwestern corner of the northern severance of Location 2352; thence easterly, southerly, again easterly and again southerly along boundaries of that severance and onwards to the northernmost northeastern corner of the central severance of Location 2352; thence southerly, westerly, again southerly, easterly and again southerly along boundaries of that severance and onwards to a northern boundary of Location 929; thence westerly and southerly along boundaries of that Location to the northern boundary of Lot M890; thence easterly and southerly along boundaries of that lot and onwards to and southerly along the eastern boundary of Lot M585 to the northern boundary of the northern severance of Lot M727; thence easterly and southerly along boundaries of that severance and onwards to the northern boundary of Location 3462; thence westerly and southerly along boundaries of that location and onwards to the westernmost northern boundary of Lot M232 of Locations 911 and 929;

thence easterly, generally northeasterly, again easterly and southerly along boundaries of that lot and southerly along the eastern boundary of Lot M233 of Location 911 and onwards to the northern boundary of Lot M229; thence westerly along that boundary and generally westerly and southwesterly along boundaries of Lot M228 to the prolongation easterly of the northern boundary of Lot M234; thence westerly to and westerly and southerly along boundaries of that lot and onwards to the easternmost northeastern corner of Lot 2 of Location 910, as shown on Land Titles Office Diagram 28001; thence southerly along the eastern boundary of that lot and onwards to the northern boundary of Lot M249; thence westerly along that boundary and onwards to the northeastern corner of Lot 1, as shown on Land Titles Office Diagram 2969; thence southerly and westerly along boundaries of that lot and westerly along the northern boundary of Lot M252 to an eastern side of Cattady Road; thence southerly, easterly and again southerly along sides of that road to the prolongation easterly of the southern boundary of the southwestern severance of Location 909; thence westerly to and along that boundary and onwards to a northwestern side of Road Number 2446; thence southwesterly, southerly and southeasterly along sides of that road and southeasterly along the southwestern side of Tootra Street to the northwestern boundary of Reserve 4131; thence southwesterly and southeasterly along boundaries of that reserve to the centre line of Moore River; thence generally southwesterly downwards along that centre line to the centre of Dandaragan Street; thence generally northwesterly and generally westerly along that centre line and generally westerly, generally northwesterly, again generally westerly and again generally northwesterly along the centre line of Dandaragan Road to the prolongation southerly of the western boundary of Location 4023; thence northerly to and along that boundary and northerly and westerly along boundaries of the eastern severance of Location 3627 to an eastern side of Prices Road; thence northerly along that side to the prolongation easterly of the northern boundary of the western severance of Location 3627; thence westerly to and along that boundary to the prolongation southerly of the eastern boundary of Location 3625; thence northerly to and along that boundary to the southern boundary of the western severance of Location 3122; thence westerly, northerly and easterly along boundaries of that severance to the prolongation southerly of the eastern boundary of Location 3616; thence northerly to and northerly and westerly along boundaries of that location to the southeastern corner of location 3611; thence northerly, westerly and again northerly along boundaries of that location and onwards to and northerly along the easternmost eastern boundary of Location 3609 and again onwards to the southern boundary of Location 3600; thence easterly and northerly along boundaries of that Location and onwards to the southernmost southeastern corner of Location 3595; thence northerly, easterly and again northerly along boundaries of that Location and onwards to the northern side of Watheroo Road; thence easterly along that side to the eastern side of Warro Road; thence northerly along that side and the eastern boundary of Location 2001 to the prolongation westerly of the northern boundary of Victoria Location 8745; thence easterly to and along that boundary to the prolongation southerly of the western boundary of Location 8749; thence northerly to and northerly and easterly along boundaries of that Location to the southwestern corner of Location 10705 and thence northerly along the western boundaries of that Location and Location 8744 to the starting point.

By His Excellency's Command,

G. PEARCE,  
Clerk of the Council.

#### ERRATUM.

#### EDUCATION DEPARTMENT OF WESTERN AUSTRALIA.

WHEREAS an error occurred on page 235 of *Government Gazette* (No. 8) of 17 January 1986 under the above heading in which the closing time for tenders was printed as 1.00 a.m. it should have read 11.00 a.m.

#### EDUCATION ACT 1928.

#### EDUCATION ACT AMENDMENT REGULATIONS 1986.

MADE by the Minister for Education.

- |                        |   |
|------------------------|---|
| Citation.              | 1. These regulations may be cited as the Education Act Amendment Regulations 1986.                        |
| Principal regulations. | 2. In these regulations the Education Act Regulations 1960* are referred to as the principal regulations. |
| Part III amended.      | 3. Part III of the principal regulations is amended by inserting after Division 2 the following Division— |

“

#### Division 2A—Holidays and Vacations.

38A. Subject to 38B holidays allowed, other than vacations referred to in regulations 38C and 228 shall be Good Friday, Easter Monday, Easter Tuesday, Anzac Day (25 April), Labour Day (the first Monday in March), Foundation Day (the first Monday in June), Queen's Birthday (on the day proclaimed), Christmas Day, Boxing Day, New Years Day and Australia Day where any of those holidays fall within a school term.

\* Reprinted in the *Government Gazette* on 19 March 1971 at p.855. For amendments to 18/12/84 see 1984 Index to the Statutes of Western Australia and note subsequent amendments published in the *Government Gazette* of 1/2/85, 15/3/85, 29/3/85, 3/5/85, 24/5/85, 25/10/85, 29/11/85 and 6/12/85.

38B. (1) The Director-General may grant a special holiday of one day—

- (a) to a primary or secondary school outside the metropolitan area in respect of an agricultural show or important local function held within the district in which that primary or secondary school is situated if it is likely that that show or function will be attended by a majority of the pupils of that primary or secondary school;
- (b) subject to subregulation (2), to a primary or secondary school outside the metropolitan area but within the South-West Division to enable the pupils of that primary or secondary school to attend the Royal Agricultural Show in Perth.

(2) Where the Director-General grants a special holiday of one day under subregulation (1) (b) the primary or secondary school in question shall not be allowed the Easter Tuesday holiday falling within the same calendar year as that special holiday.

(3) In subregulation (1) (b)—

“the South-West Division” means the South-West Division of the State as defined by section 28 of the Land Act 1933. ”.

38C. (1) Primary and secondary schools shall commence classes—

- (a) for the first term, after a summer vacation of not less than 47 days and not more than 53 days;
- (b) for the second term after a vacation of not less than 10 days and not more than 11 days;
- (c) for the third term after a vacation of 18 days; and
- (d) for the fourth term after a vacation of 16 days,

as determined by order made by the Minister.

(2) An order under subregulation (1)—

- (a) may specify different days for primary, secondary and technical schools; and
- (b) shall be published in the *Government Gazette*.

(3) The Minister may amend, vary or revoke any order made under this regulation by further order published in the *Government Gazette*.

(4) Vacation periods referred to in regulations 38C and 228 shall include weekends and public holidays if any. ”.

Part VII  
amended.

4. Part VII of the principal regulations is amended in Division 5—

- (a) by deleting the heading thereto and substituting the following heading—  
“ Division 5.—Hours of Instruction. ”; and
- (b) by repealing regulations 171, 172, 173 and 174A.

Part VIII  
amended.

5. Part VIII of the principal regulations is amended in Division 4—

- (a) by deleting the heading thereto and substituting the following heading—  
“ Division 4.—Hours of Instruction. ”; and
- (b) by repealing regulations 192A and 193.

R. J. PEARCE,  
Minister for Education.

#### EDUCATION ACT 1928.

#### EDUCATION ACT AMENDMENT REGULATIONS (No. 2) 1986.

MADE by the Minister for Education.

Citation.

1. These regulations may be cited as the Education Act Amendment Regulations (No. 2) 1986.

Regulation 57B  
repealed and  
substituted.

2. Regulation 57B of the Education Act Regulations 1960\* is repealed and the following regulation is substituted—

“ 57B. (1) This regulation applies to grants, payable under section 9A (1) (d) of the Act, to efficient schools at which fees are payable for the tuition of scholars.

(2) Where an efficient school wishes to apply for grants under this regulation, the application shall be made by the principal of the school in March and July of each year in such form as the Minister, from time to time, determines.

(3) Amounts are payable under this regulation only in respect of a scholar—

- (a) who is engaged in a course of primary or secondary education at the school which applies for grants under this regulation;

\*Reprinted in the *Government Gazette* on 19 March 1971 at p. 855. For amendments to 18/12/84 see 1984 Index to the Statutes of Western Australia and note subsequent amendments published in the *Government Gazettes* of 1/2/85, 15/3/85, 29/3/85, 3/5/85, 24/5/85, 25/10/85, 29/11/85 and 6/12/85.

- (b) who is 6 years of age or more, or who will attain during the year for which payment under this regulation is sought, the age of 6 years;
- (c) who has not attained the age of 19 years; and
- (d) who, being a resident of the State, has a parent or guardian also resident of the State, or who, being a resident of the State but not having a parent or guardian so resident, is determined by the Minister to be a scholar for the purposes of this regulation.

(4) Grants payable under this regulation may be made by monetary payments or by way of goods and services supplied to or paid for by the Minister in relation to a scholar at the school.

(5) In determining the rate of payment the Minister shall have regard to the classification of each school as assessed by the Commonwealth Schools Commission.

(6) The base to be used for calculation of the prescribed amounts of grants under this regulation in respect of each scholar in attendance at each school on 1 March and 1 July of each year is as follows—

Classification of School by Commonwealth Schools Commission	Pre-Prim- ary \$	Primary \$	Second- ary \$
1	195	355	560
2	195	355	560
3	195	355	560
4	198	360	610
5	198	360	610
6	201	365	620
7	201	365	620
8	204	370	630
9	204	370	630
10	206	375	640
11	206	375	640
12	209	380	650

(7) The prescribed amounts in respect of each scholar in attendance at each school on 1 March and 1 July—

- (a) of the year 1986 shall be the sum of the base rate set out in subregulation (6) plus the amount of the percentage increase provided for in relation to 1986 in the Table to this subregulation;
- (b) of the year 1987 shall be the sum of the prescribed amount under this regulation for 1986 plus the amount of the percentage increase provided for in relation to 1987 in the Table to this subregulation; and
- (c) of the year 1988 shall be the sum of the prescribed amount under this regulation for 1987 plus the amount of the percentage increase provided for in relation to 1988 in the Table to this subregulation, and

in each case the amount shall be adjusted by annual indexation based upon movements in the Schools Price Index produced by the Commonwealth Schools Commission for the preceding calendar year.

Table.

Classification of School by Commonwealth Schools Commission	1986 %	1987 %	1988 %
Pre-Primary			
1—3	1	1.5	1
4—5	1.5	1.5	1.5
6—7	2	2	1.9
8—9	2.5	1.9	2.3
10—11	2.9	2.8	2.8
12	3.3	2.8	3.2
Primary			
1—3	1.1	1.1	1.1
4—5	1.4	1.6	1.3
6—7	1.9	1.6	1.9
8—9	2.2	2.1	2.1
10—11	2.7	2.3	2.5
12	2.9	2.8	2.7
Secondary			
1—3	1	1	1
4—5	1.8	1.8	1.7
6—7	2.1	2.2	2
8—9	2.5	2.3	2.4
10—11	2.8	2.7	2.7
12	3.1	3.1	2.9

R. J. PEARCE,  
Minister for Education.

## BUILDING MANAGEMENT AUTHORITY

Tenders, closing at West Perth, at 2.30 p.m. on the dates mentioned hereunder, are invited for the following projects.

Tenders are to be addressed to:—

The Minister for Works,  
C/- Contract Office,  
Dumas House,  
2 Havelock Street,  
West Perth, Western Australia 6005.

and are to be endorsed as being a tender for the relevant project.

The highest, lowest, or any tender will not necessarily be accepted.

Contract No.	Project	Closing Date	Tender Documents now available at
24169.....	Hilton Primary School—Toilet Block and Covered Assembly Area (Recall)	18/2/86	B.M.A., West Perth
24207.....	Leederville Technical College—Additions Stage 1A—Fixed Furniture (Recall) Nominated Sub-Contract	4/2/86	B.M.A., West Perth
24230.....	Augusta District Hospital—Redevelopment—Major Alterations and Additions—Mechanical Nominated Sub-Contract Recall	4/2/86	B.M.A., West Perth
24247.....	Dumas House, West Perth—Asbestos Management Contract—Phase 1.	4/2/86 (extended)	B.M.A., West Perth
24272.....	Rockingham Primary School—Alterations and Repairs and Renovations Recall	4/2/86	B.M.A., West Perth
24280.....	Department for Community Services—Mandurah Child Care Centre—Erection	4/2/86	B.M.A., West Perth B.M.A., Bunbury
24281.....	Department for Community Services—Padbury Child Care Centre—Erection	4/2/86	B.M.A., West Perth
24282.....	Mines Department—East Perth Mineral House Stage 2 Aluminium Windows and Cladding Nominated Sub-Contract (Deposit \$100)	28/1/86	B.M.A., West Perth
24284.....	Derby Hospital—Repairs and Renovations to Staff Quarters—Stage 2. Builders Categorisation Category D.	18/2/86	B.M.A., West Perth B.M.A., Derby
24285.....	Graylands Hospital—Primary Rehabilitation Unit—Erection. Builders Categorisation Category D.	11/2/86	B.M.A., West Perth
24286.....	Kimberley Camp School (Broome)—Dormitory and Ablution Blocks. Builders Categorisation Category D.	11/2/86	B.M.A., West Perth B.M.A., Derby
24287.....	Quinns Rocks Primary School—Covered Assembly .....	11/2/86	B.M.A., West Perth
24288.....	Wanneroo Primary School—Covered Assembly .....	11/2/86	B.M.A., West Perth
24289.....	Herne Hill Primary School—Covered Assembly and Canteen .....	11/2/86	B.M.A., West Perth
24290.....	Forresdale Primary School—Covered Assembly and Canteen .....	11/2/86	B.M.A., West Perth
24291.....	Esperance Community Health and Development Centre—Construction of New Building. Builders Categorisation Category C. Deposit on Documents \$100.	25/2/86	B.M.A., West Perth B.M.A., Esperance B.M.A., Kalgoorlie B.M.A., Albany
24292.....	Esperance Community Health and Development Centre—Mechanical Services. Nominated Sub-Contract.	25/2/86	B.M.A., West Perth B.M.A., Kalgoorlie B.M.A., Albany
24293.....	Department of Agriculture, South Perth—Animal Health Laboratories—Block "C"—Rooms 131, 135—Replacement of Fume Cupboards. Nominated Sub-Contract.	18/2/86	B.M.A., Esperance B.M.A., West Perth
24294.....	Esperance Community Health and Development Centre—Electrical Installation 1986. Nominated Sub-Contract.	25/2/86	B.M.A., West Perth B.M.A., Esperance B.M.A., Kalgoorlie B.M.A., Albany
24295.....	Department of Agriculture, South Perth—Animal Health Laboratories—Renovations	18/2/86	B.M.A., West Perth

## ACCEPTANCE OF TENDERS.

Contract No.	Project	Contractor	Amount
24279.....	Bullsbrook District High School—Covered Assembly Area .....	P.D.C. Wilson Sons & Associates	\$ 59 412
24278.....	Upper Swan Primary School—Covered Assembly Area .....	P.D.C. Wilson Sons & Associates	57 817
24277.....	Mount Helena Primary School—Covered Assembly Area and Toilets	Messina Building Co. ....	89 450
24262.....	Department of Agriculture, South Perth—Entomology Quarantine Glasshouse	Lyncrest Construction.....	221 484

M. J. BEGENT,  
Executive Director,  
Building Management Authority.



MARINE AND HARBOURS ACT 1981.  
Hillarys Boat Harbour Earthworks, Reclamation and Paving.

Contract No.	Project	Closing Date	Tender Documents Available from
E007 .....	Excavation and placement of approx. 300 000 m <sup>3</sup> of sand and construction of approx. 45 500 m <sup>2</sup> of parking area at Hillarys Boat Harbour	28/1/86 1430 hours	Clerk In Charge, Engineering Division, Dept of Marine and Harbours, 1st Floor, 6 Short Street, Fremantle 6160. After 1400 hours on 30/12/85.

J. M. JENKIN,  
General Manager.

MARINE AND HARBOURS ACT 1981.

Jervoise Bay Boat Harbour.  
Supplementary Rubble Mound.

Contract No.	Project	Closing Date	Tender Documents Available from:
E 002 .....	Supply and placement of material involving some 25 000 tonnes of limestone core and armour placed along the concrete skirt breakwater	18/2/1986 1430 hours	Clerk in Charge Engineering Division Dept. of Marine and Harbours 1st Floor 6 Short Street Fremantle 6160 Tuesday 21/1/86

J. M. JENKIN,  
General Manager.

STATE TENDER BOARD OF WESTERN AUSTRALIA

*Tenders for Government Supplies*

Date of Advertising	Schedule No.	Supplies Required	Date of Closing
1985			1986
Dec. 20 .....	922A1985.....	Ultrasound Equipment for the Department of Radiology—Royal Perth Hospital.....	Jan. 30
Dec. 20 .....	924A1985.....	X-Ray Equipment for Royal Perth (Rehabilitation) Hospital—Royal Perth Hospital.....	Jan. 30
Dec. 20 .....	925A1985.....	X-Ray Equipment for the Emergency Centre—Royal Perth Hospital.....	Jan. 30
Dec. 20 .....	926A1985.....	X-Ray Viewing Systems for X-Ray Department—Royal Perth Hospital.....	Jan. 30
Dec. 20 .....	927A1985.....	Mobile X-Ray Machine for Royal Perth Rehabilitation Hospital—Royal Perth Hospital.....	Jan. 30
Dec. 20 .....	928A1985.....	Mobile "C" Arm Image Intensifier with Television System, Frame storage facility and image camera for the X-Ray Department—Royal Perth Hospital.....	Jan. 30
1986			
Jan. 3 .....	937A1985.....	Multi Tyred Self Propelled Rollers one (1) off three (3) off—Main Roads Department.....	Jan. 30
Jan. 3 .....	938A1985.....	Medium Duty Tractor Front End Loader Backhoes one (1) off to three (3) off—Main Roads Dept.....	Jan. 30
Jan. 3 .....	943A1985.....	Automatic Gamma Counter for the Medical Physics Department—Royal Perth Hospital.....	Jan. 30
Jan. 3 .....	948A1985.....	Fourier Transform Infra red Spectrometer—Government Chemical Laboratories.....	Jan. 30
Jan. 10 .....	67A1986.....	Refrigerated Water Units one (1) year period—Various Government Departments.....	Jan. 30
Jan. 10 .....	95A1986.....	Hand Tools (one year period)—Various Government Departments.....	Jan. 30
Jan. 10 .....	201A1986.....	Heavy Duty Tractors mounted on rubber tyred wheels one (1) off to three (3) off—MRD.....	Jan. 30
Jan. 10 .....	202A1986.....	Four Wheel Drive Loaders one (1) off to five (5) off—MRD.....	Jan. 30
Jan. 10 .....	203A1986.....	Light Duty Tractors with ancillary equipment one (1) off to two (2) off—MRD.....	Jan. 30
Jan. 10 .....	42A1986.....	Arc Welding Electrodes and Rod Welding (1 year period) Various Government Departments.....	Feb. 6
Jan. 17 .....	220A1986.....	Word Processing System—Public Service Board.....	Feb. 6
Jan. 17 .....	217A1986.....	Medium Capacity Automatic X-Ray Film Processor four (4) only—Health Department.....	Feb. 13
Jan. 17 .....	219A1986.....	Desk top Automatic X-Ray Film Processors (3 year period)—Health Department.....	Feb. 13
Jan. 17 .....	221A1986.....	Computing Equipment and associated Software for the Probation and Parole Service—Crown Law Dept.....	Feb. 13
Jan. 24 .....	11A1986.....	Machine Cutting Tools (1 year period)—Various Government Departments.....	Feb. 13
Jan. 24 .....	43A1986.....	Infusions set winged (scalp vein) (2 year period)—Various Government Departments.....	Feb. 13

STATE TENDER BOARD OF WESTERN AUSTRALIA—*continued**Tenders for Government Supplies—continued*

Date of Advertising	Schedule No.	Supplies Required	Date of Closing
1986			1986
Jan. 24 .....	48A1986.....	Files and Rasps (1 year period)—Various Government Departments.....	Feb. 13
Jan. 24 .....	61A1986.....	Dental Material (1 year period)—Various Government Departments .....	Feb. 13
Jan. 24 .....	63A1986.....	Pesticides other than herbicides (1 year period)—Various Government Departments.....	Feb. 13
Jan. 24 .....	64A1986.....	Herbicides and wetting agent (1 year period)—Various Government Departments.....	Feb. 13
Jan. 24 .....	130A1986.....	Medical X-Ray Films and manual processing solutions—Health Department .....	Feb. 13
Jan. 24 .....	226A1986.....	Grates, Frames and Hoods (1 year period)—Main Roads Department.....	Feb. 13
Jan. 24 .....	227A1986.....	Dust Collector, ventilation fan and ducting for an enclosed blast cleaning facility—Westrail.....	Feb. 13
Jan. 24 .....	228A1986.....	Soils Research and Stores Building Merredin, Stores and Metabolism Building Medina—Department of Agriculture .....	Feb. 13
Jan. 24 .....	222A1986.....	12 000 kg Forklift truck one (1) only—Westrail.....	Feb. 20
Jan. 24 .....	229A1986.....	Cobalt Teletherapy Unit including couch and Radiotherapy Planning Computer for the Radiotherapy Department—Royal Perth Hospital.....	Feb. 20
<i>Service</i>			
Jan. 3 .....	52A1985.....	The conduct of Funerals of Deceased Indigent Persons in country areas (1 year period) .....	Jan. 30

*For Sale by Tender*

Date of Advertising	Schedule No.	For Sale	Date of Closing
1986			1986
Jan. 10 .....	204A1986.....	1982 Mitsubishi L300 Wagon (XQO 282) at Mundaring Weir.....	Jan. 30
Jan. 10 .....	205A1986.....	1981 Toyota Landcruiser FJ45 1 ton Steel Body Tray Top 4 x 4 (XQP 848) at Ludlow.....	Jan. 30
Jan. 10 .....	206A1986.....	1984 Holden Rodeo Utility (MRD 7238) at South Hedland.....	Jan. 30
Jan. 10 .....	207A1986.....	1973 Massey Ferguson 1135 Tractor (UQO 208) at Kununurra .....	Jan. 30
Jan. 10 .....	208A1986.....	1981 Holden Rodeo 4 x 4 Ute (XQO 268) at Kununurra .....	Jan. 30
Jan. 10 .....	209A1986.....	Viped II Greens 16 cwt Vibrating Roller (MRD 753) at Kewdale.....	Jan. 30
Jan. 17 .....	210A1986.....	1984 Rodeo Utility (XQZ 842) at Carnarvon .....	Feb. 6
Jan. 17 .....	211A1986.....	1980 Toyota FJ45 Landcruisers 1 ton Tray Tops (XQL 963) (XQL 962) at Manjimup .....	Feb. 6
Jan. 17 .....	212A1986.....	1982 Toyota Hilux LN46R 4 x 4 Dual Cab (XQS 135) at Ludlow .....	Feb. 6
Jan. 17 .....	213A1986.....	Moore 30 tonne SP3507 Multi Wheel Roller (MRD 651) at East Perth.....	Feb. 6
Jan. 17 .....	214A1986.....	1981 Toyota Hilux Utility (XQO 598), 1981 Toyota Landcruiser FJ45 1 tonne Tray Top (XQM 698) and 1984 Holden WB Utility (XQS 027) at Mundaring Weir.....	Feb. 6
Jan. 17 .....	215A1986.....	1981 Hilux 4 x 4 Utility (XQN 374) at Manjimup .....	Feb. 6
Jan. 17 .....	216A1986.....	1976 Toyota FJ45 1 tonne Tray Body 4 x 4 (XQY 812) at Mundaring Weir (Recalled) .....	Feb. 6
Jan. 17 .....	218A1986.....	Windmill and fittings at Yalgoo .....	Feb. 6
Jan. 24 .....	223A1986.....	Bedford MJR 4WD Trucks (MRD 3601 and MRD 3602) at Carlisle.....	Feb. 13
Jan. 24 .....	224A1986.....	Highway Lodometers (13 lots only) at Carlisle.....	Feb. 13
Jan. 24 .....	225A1986.....	Morse ½" Tough Pedestal Drill (MRD 508) at Carlisle.....	Feb. 13

Tenders addressed to the Chairman, State Tender Board, 815 Hay Street, Perth, will be received for the abovementioned schedules until 10 a.m. on the dates of closing.

Tenders must be properly endorsed on envelopes otherwise they are liable to rejection.

Tender forms and full particulars may be obtained on application at the Tender Board Office, 815 Hay Street, Perth and at points of inspection.

No Tender necessarily accepted.

B. E. CORBOY,  
Chairman, Tender Board.

*ACCEPTED TENDERS*

Schedule No.	Particulars	Contractor	Rate
<i>Supply and Delivery</i>			
658A1985	Word Processing System—State Emergency Service	Burroughs Ltd.....	Total \$41 409.00
786A1985	Grit Blasting and Recovery Unit (one (1) only)—Westrail	Burwell Abrasive Equipment.....	Total \$97 441.00
824A1985	Single Colour Offset Printing Press (one (1) only)—Government Printing Office	Edwards Dunlop Graphics.....	Total \$99 380.00

## STATE TENDER BOARD OF WESTERN AUSTRALIA—continued

## ACCEPTED TENDERS—continued

Schedule No.	Particulars	Contractor	Rate
827A1985	Omnibus Chassis—M.T.T. (Fifty six (56) only)— (Fourteen (14) only)—	Mack Trucks Aust .....	\$78 101.00
893A1985	6.5 Metre Patrol Vessel (one (1) only)— Fisheries Department Less trade ins— Less trade ins—	Diesel Motors .....	\$77 955.00
		Penguin Marine Centre .....	\$30 878.00
			\$3 850.00
			\$862.00
			\$26 166.00
<i>Purchase &amp; Removal</i>			
632A1985	Honda Road/Trail 100 Motor Cycle at South Hedland	W. J. Hunt .....	\$107.50
921A1985	(Item 1) 1982 Mitsubishi L300 Express Wagon (XQO 306)	J. Carey .....	\$6 340.00
	(Item 2) Tandem Axle Trailer (XQT 448) at Ludlow	J. Carey .....	\$1 540.00
853A1985	(Item 2) 1981 Toyota FJ45 Landcruiser 4x4 Utility (XQL 554) at Wyndham	Selected Cars .....	\$3 480.00
894A1985	(Item 1) 1979 Toyota Hiace RH42 Bus (XQK 938)	G. D'Souza .....	\$2 005.00
	(Item 2) 1983 Ford Falcon XE Panel Van (XQR 402)	W. F. Coote & Co .....	\$5 100.00
	(Item 3) 1984 Commodore VK Sedan (XQZ 476) at Karratha	P. G. Lewis .....	\$7 175.00
895A1985	1982 Toyota FJ45 Landcruiser 4x4 Utility (XQP 109) at Kununurra	J. D. Rose .....	\$5 250.00
898A1985	(Item 2) 1983 Commodore VH Sedan (XQR 403)	G. Bradshaw .....	\$6 290.00
	(Item 3) 1981 Toyota FJ45 Landcruiser (XQO 627) at Karratha	Julian Car Co. ....	\$4 501.00
902A1985	1982 Mitsubishi L200 4x2 Utility (XQQ 599) at Ludlow	V. R. Hutchinson .....	\$3 495.00
903A1985	(Item 1) 1984 Holden Rodeo Tray Back Utility (MRD 7577)	Ray Mack Motors .....	\$4 021.00
	(Item 2) 1984 Holden Shuttle S.W.B. Van (MRD 7606) at Kununurra	M. G. Griffin .....	\$5 222.00
<i>All Tenders Declined</i>			
723A1985	Supply—Micro Computer—Crown Law Department		
<i>Cancellation of Contract</i>			
632A1985	Disposal—Honda Road/Trail 100 Motor Cycle at South Hedland	G. & S. Drew	
853A1985	Disposal—1981 Toyota FJ45 Landcruiser (XQL 554) at Wyndham	Garvon Constructions	

## MAIN ROADS DEPARTMENT.

*Tenders.*

Tenders are invited for the following projects.

Tender documents are available from the Clerk in Charge, Orders Section, Ground Floor, Main Roads Department, Waterloo Crescent, East Perth.

Tender No.	Description	Closing Date 1986
127/85 .....	Supply and delivery of route marking signs and direction sign panels .....	6 February
145/85 .....	Supply and delivery of reinforced concrete box culvert units for Midland-Goomalling Road (Toodyay Road) near Gidgegannup—Metro Division.	28 January

## ACCEPTANCE OF TENDERS

Tender No.	Description	Successful Tenderer	Amount
108/85 .....	Load, cart and delivery of gravel, Port Smith to Broome Road	J. L. Kerkvliet .....	\$ 115 520.00
75/85 .....	Sealing and resealing, Albany, Bunbury and Narrogin Divisions	Spraypave Pty Ltd. ....	681 594.00
117/84 .....	Tonkin Highway Construction of roadworks, Redcliffe Bridge No. 1168 and Bridges No. 1219 and 1220	Thiess Contractors Pty. Ltd.	12 822 412.93

N. BEARDSSELL,  
Acting Director, Administration and Finance.

**CORRIGENDUM.****APPOINTMENTS.**

IN *Government Gazette* (No. 6) of 10 January 1986 a notice published under the above heading on page 160 stated that First Class Constable Stephen Michael Palmer had been appointed as Assistant District Registrar of Births, Deaths and Marriages for the Northam Registry District. The Officer has, in fact, been appointed to the Merredin Registry District, not the one at Northam.

**APPOINTMENTS.**

(Under section 6 of the Registration of Births, Deaths and Marriages Act 1961-1979.)

Registrar General's Office,  
Perth, 24 January 1986.

THE following appointments have been approved:—

R.G. No. 52/71.—Sergeant Paul Stuart Tolan has been appointed as Assistant District Registrar of Births, Deaths and Marriages for the East Kimberley Registry District to maintain an office at Wyndham *vice* of Sergeant J. T. Culverwell. This appointment dates from 27 December 1985.

R.G. No. 119/71.—Senior Constable Tjipke Willem Bargerbos has been appointed as Assistant District Registrar of Births and Deaths for the Northam Registry District to maintain an office at Wongan Hills *vice* of Sergeant D. B. Carter. This appointment dates from 10 January 1986.

D. G. STOCKINS,  
Registrar General.

**MINES REGULATION ACT 1946.****Appointment.**

Department of Mines,  
Perth, 14 January 1986.

THE Governor in Executive Council has been pleased to appoint Brian Patrick Byett and John Alexander McCamey as Special Inspectors of Mines (Machinery) in accordance with section 6 of the Mines Regulation Act 1946-1974, to date from 3 January 1986.

D. R. KELLY,  
Director General of Mines.

**MINING ACT 1978-1983.**

Department of Mines,  
Perth, 24 January 1986.

I HEREBY declare in accordance with the provisions of section 96A (1) and 97 (1) of the Mining Act 1978-1983 that the undermentioned mining tenements are forfeited for breach of covenant, *viz* non-payment of rent.

DAVID PARKER,  
Minister for Minerals and Energy.

**NORTH EAST COOLGARDIE MINERAL FIELD.***Kanowna District.***Exploration Licence.**

27/21—Frederickson, E. J.

**NORTH COOLGARDIE MINERAL FIELD.***Menzies District.***Mining Leases.**

29/11—Allan, B. R.

**MT. MARGARET MINERAL FIELD.***Mt. Malcolm District.*

37/36—Krastel Pty. Ltd.

37/37—Krastel Pty. Ltd.

**PILBARA MINERAL FIELD.***Marble Bar District.***Mining Leases.**

45/19—Kalbara Mining NL.

**MURCHISON MINERAL FIELD.***Meekatharra District.*

51/34—Jackson, D. J.

**DUNDAS MINERAL FIELD.****Mining Lease.**

63/75—Brandis NL.

**MINING ACT 1978-1983.**

Department of Mines,  
Perth, 24 January 1986.

IN accordance with section 97 (3) of the Mining Act 1978-1983, I hereby cancel the forfeiture of the undermentioned Mining Lease, previously declared forfeited for non-payment of rent and published in the *Government Gazette* of 10 May 1985, and reinstate the lessees as of their former estate.

DAVID PARKER,  
Minister for Minerals and Energy.

**COOLGARDIE MINERAL FIELD.****Mining Lease.**

77/4879—M. Pietsch and L. Harrison.

**MINING ACT 1978-1983.****Notice of Application for an Order for Forfeiture.**

Department of Mines,  
Coolgardie, 18 December 1985.

IN accordance with Regulation 49 (2) (c) of the Mining Act 1978-1983, notice is hereby given that an application to forfeit the undermentioned Prospecting Licences for breach of covenant, *viz* non-compliance with the expenditure conditions, will be heard in the Warden's Court Coolgardie on Wednesday 26 February 1986.

D. REYNOLDS,  
Warden.

**COOLGARDIE MINERAL FIELD.****Prospecting Licences.**

15/928—EL Raghy Kriewaldt Pty. Ltd.

15/929—EL Raghy Kriewaldt Pty. Ltd.

15/930—EL Raghy Kriewaldt Pty. Ltd.

15/932—EL Raghy Kriewaldt Pty. Ltd.

15/933—EL Raghy Kriewaldt Pty. Ltd.

15/934—EL Raghy Kriewaldt Pty. Ltd.

15/935—EL Raghy Kriewaldt Pty. Ltd.

15/936—EL Raghy Kriewaldt Pty. Ltd.

15/937—EL Raghy Kriewaldt Pty. Ltd.

15/938—EL Raghy Kriewaldt Pty. Ltd.

15/939—EL Raghy Kriewaldt Pty. Ltd.

## COAL MINE WORKERS (PENSIONS) ACT 1943.

## COAL MINE WORKERS (PENSIONS) (SPECIFIED RATE) ORDER 1986.

MADE by the Minister for Minerals and Energy under section 13A.

- Citation. 1. This order may be cited as the Coal Mine Workers (Pensions) (Specified Rate) Order 1986.
- Specified rate and declaration. 2. (1) The weekly rate of wages prescribed for the classification of "Loadermen (Northern District)" in an industrial award applying to the coal mining industry in New South Wales as at 9 April 1984 is hereby specified to have been \$342.10.
- (2) The weekly rate of \$342.10 is hereby declared to have been the specified rate for the purposes of section 13A of the Act with effect as from 14 April 1984 until and including 12 April 1985.
- Specified rate and declaration. 3. (1) The weekly rate of wages prescribed for the classification of "Loadermen (Northern District)" in an industrial award applying to the coal mining industry in New South Wales as at 8 April 1985 is hereby specified to be \$351.00.
- (2) The weekly rate of \$351.00 is declared to be the specified rate for the purposes of section 13A of the Act with effect as from 13 April 1985.

Dated this 31st day of December, 1985.

DAVID PARKER,  
Minister for Minerals and Energy.

## COAL MINE WORKERS (PENSIONS) ACT 1943.

## COAL MINE WORKERS (PENSIONS) (CONTRIBUTIONS) NOTICE 1986.

MADE by His Excellency the Governor in Executive Council under section 21 (2).

- Citation. 1. This notice may be cited as the Coal Mine Workers (Pensions) (Contributions) Notice 1986.
- Rate of contribution by mine worker. 2. The rate of contribution payable under section 21 (2) (a) (i) of the Act by each mine worker is hereby specified—
- (a) to have been \$9.61 per week with effect as from 21 April 1984 until 19 April 1985; and
- (b) to be \$9.86 per week with effect as from 20 April 1985.
- Rate of additional contribution by owner. 3. The rate of contribution per week payable under section 21 (2) (a) (ii) (II) of the Act by each owner in respect of each mine worker employed by him, in addition to the rate payable by him under section 21 (2) (a) (ii) (I), is hereby specified—
- (a) to have been \$26.78 per week with effect as from 21 April 1984 until 19 April 1985; and
- (b) to be \$27.48 per week with effect as from 20 April 1985.
- Revocation. 4. The Coal Mine Workers (Pensions) Notice 1984\* is hereby revoked.

By His Excellency's Command,  
G. PEARCE,  
Clerk of the Council.

\*Published in the *Government Gazette* on 27 January 1984 at p. 292.

## COMPANIES (WESTERN AUSTRALIA) CODE.

In the Supreme Court of Western Australia.

Company No. 6 of 1986.

In the matter of the Companies (Western Australia) Code and in the matter of Paragold Holdings Pty. Ltd.

NOTICE is hereby given that a petition for the winding up of Paragold Holdings Pty. Ltd. by the Supreme Court was on 6 January 1986 presented by Peter Michael Nelson and Stanley Frederic Robson on behalf of and as trustee for Raymond Desmond Atkinson and Allan John Walters debtors under Part X of the Bankruptcy Act and that the petition is directed to be heard before the Court sitting at the Supreme Court Building, Barrack Street, Perth at the hour of 10.30 o'clock in the forenoon on Wednesday, 19 February 1986; and any creditor or contributory of that Company desiring to support or oppose the making of an order on that petition may appear at the time of hearing by himself or his Counsel for that purpose; and a copy of the

petition will be furnished to any creditor or contributory of that Company requiring the same by the undersigned Solicitors on payment of the regulated charge.

The Petitioners address is c/o P. M. Melsom & Co., 241 Stirling Street, Perth, Western Australia.

The Petitioner's Solicitors are Messrs. Marks Healy & Sands, of 2nd Floor, 45 St. George's Terrace, Perth.

MARKS HEALY &amp; SANDS.

Note: Any person who intends to appear on the hearing of the said petition must serve on or send by post to Messrs. Marks Healy & Sands notice in writing of his intention so to do. The notice must state the name and address of the person or if a firm the name and address of the firm and it must be signed by the person or firm or his or their Solicitor (if any) and must be served or if posted must be sent by post in sufficient time to reach Messrs. Marks Healy & Sands no later than four o'clock in the afternoon of Tuesday, 18 February 1986 (the day before the date appointed for the hearing of the petition).

## UNCLAIMED MONEYS ACT 1912.

PUBLISHED below is a Register of Unclaimed Money held by the Griffin Coal Mining Company Limited, 15th Floor, 28 The Esplanade, Perth as at 31 December 1985.

Name; Amount due; Dividend No.; Last claim date.

- W. Aitken (dec'd), 15 River Avenue, Collie 6225; \$19.15; 52-57; None.  
 Thomas Anderson, 12 McKinley Street, Collie 6225; \$31.05; 52-57; None.  
 F. Bardi (dec'd), C/- 24 Pier Street, Perth 6000; \$93.15; 56-57; None.  
 H. Barndon, Address Unknown; \$19.15; 52-57; None.  
 R. Dick, Address Unknown; \$19.15; 52-57; None.  
 William C. Forsyth, C/- L. E. Mercier, Surrey Chambers, St. George's Terrace, Perth 6000; \$232.88; 56-57; 15/10/38.  
 Anne Elaine Kent, 30 Grand Promenade, Bayswater 6053; \$34.33; 56-57; 17/6/77.  
 J. Murphy, Address Unknown; \$55.89; 56-57; None.

## UNCLAIMED MONEYS ACT 1912.

Register of Unclaimed Money held by Whittakers Limited.

Name and last known address of owner on books; Total amount due to owner; Description of unclaimed money; Date when amount became payable.

- A. Newman, 17 Donnelly River; \$27.20; wages; 11/9/79.  
 P. Armstrong, C/- Balingup Tavern, Balingup; \$63.00; wages; 28/9/79.  
 E. and K. Kershaw, Wolsely Street, Orbost, Victoria; \$90.00; dividend; 31/10/79.

## UNCLAIMED MONEYS ACT 1912.

Register of Unclaimed Money held by Legal and General Life of Australia Limited.

Name and last known Address of Owner on Books; Total Amount Due to Owner; Description of Unclaimed Money; Date of Last Claim.

- Richard Michael Trevor Clare, 19a Patula Place, Menora, W.A.; \$162.42; Payment of Commission Statement, Apr. 79 (6332); 14/6/79.  
 Alfonso Pellicione, 190 Healy Road, Hamilton Hill, W.A.; \$26.57; Refund of July 79 premium, 9196765; 4/9/79.  
 Lloyd Keith Smith, 12 Watterton Place, Hamilton Hill, W.A.; \$22.97; Refund of premium paid after surrender; 16/2/79.  
 Total: \$211.96

## UNCLAIMED MONEYS ACT 1912.

PUBLISHED below is a list of unclaimed moneys held by Documentary Services Pty. Ltd. of 50 St George's Terrace, Perth.

Name and last known address of owner; Total amount due to owner; description of unclaimed money; Date cheque issued.

- Land Titles Office Perth; \$15.00; Unknown; 9/1/78.  
 Bryant & Owen Solicitors, 28 Outram Street, West Perth; \$15.00; Cost re: letter of undertaking; 26/1/78.  
 Bryant & Owen Solicitors 28 Outram Street, West Perth; \$15.00; Cost re: letter of undertaking; 30/3/78.  
 Rodney John Vernon, 40 Driffeld Street, Hamersley 6022; \$19.55; Refund after adjustment of land tax; 18/7/78.

## TRUSTEES ACT 1962.

Notice to Creditors and Claimants.

Estate of Johannus Geoffrey van Veldhoven late of 44 Queen Street, Bayswater in the State of Western Australia, plumber, deceased.

CREDITORS and other persons having claims (to which section 63 of the Trustees Act 1962 relates) in respect of the estate of the deceased who died on 20 May 1985 at Carine in the State of Western Australia, intestate, are required by the Administrator, Cherie Michelle van Veldhoven of 44 Queen Street, Bayswater in the State of Western Australia, widow, to send particulars of their claims to her by 24 February 1986, after which date the Administratrix may convey or distribute the assets having regard only to the claims of which she then has notice.

Dated the 15th day of January, 1986.

PATERSON & DOWDING,  
Solicitors.

(For C. M. van Veldhoven by her Agents Paterson & Dowding, Solicitors, 7th Floor, 40 St George's Terrace, Perth.)

## TRUSTEES ACT 1962.

Notice to Creditors and Claimants.

CREDITORS and other persons having claims (to which section 63 of the Trustees Act 1962 relates) in respect of the estate of the late Gordon Leonard Ward, Retired Assistant Engineer W.A.G.R. and late of 18 Hillview Terrace, St. James. Died 28/12/85.

Particulars of Claims are required by the Executor K. L. Ward 14 Tain St., Applecross 6153. By 21/2/86.

After this date the Executor may convey or distribute the Assets having regard only to the claims on notice.

## TRUSTEES ACT 1962.

CREDITORS and other persons having claims in respect of the estate of Thomas Whitton Williams late of Williams Road, Donnybrook in the state of W.A. to which section 63 of the Trustees Act 1962 as amended applies are required to send particulars of their claims to the Executors Thomas Alexander Williams of 30 Emerald Street, Donnybrook and Kevin John Williams of 61 Union Street, Donnybrook care of Young & Young, 5 Spencer Street, Bunbury by 28 February 1986 after which date the said Executors may convey or distribute the assets having regard only to the claims of which they have notice and the said Executors shall not be liable to any person of whose claims they have had no notice at any time of administration or distribution.

Dated this 24th day of January, 1986.

YOUNG & YOUNG,  
For the Executors.

## TRUSTEES ACT 1962.

Notice to Creditors and Claimants.

WEST AUSTRALIAN TRUSTEES LIMITED of 135 Saint George's Terrace, Perth requires creditors and other persons having claims (to which section 63 of the Trustees Act 1962 relates) in respect of the Estates of the undermentioned deceased persons, to send particulars of their claims to it by the date stated hereunder, after which date the Company may convey or distribute the assets, having regard only to the claims of which it then has notice.

Last Date for Claims: 21/2/1986.

- Dawson, Jack Thompson, late of 28 Seaview Street, Beaconsfield, Retired Labourer, died 16/11/85.  
 Jacob, Keith Vernon, late of 4/37 Cambridge Street, Leederville, Retired Miner, died 22/12/85.  
 Martin, Jean Edith Steiner, late of 101 The Esplanade, Mount Pleasant, Married Woman, died 15/12/85.  
 Slee, Samuel Grant, late of 6 Money Place, Melville, Retired Public Servant, died 19/12/85.

Dated at Perth this 21st day of January, 1986.

L. C. RICHARDSON,  
General Manager.

## TRUSTEES ACT 1962.

## Notice to Creditors and Claimants.

CREDITORS and other persons having claims (to which section 63 of the Trustees Act 1962 relates) in respect of the Estates of the undermentioned deceased persons, are required by Perpetual Trustees W.A. Ltd. of 89 St. George's Terrace, Perth, to send particulars of their claims to the Company, by the undermentioned date, after which date the said Company may convey or distribute the assets, having regard only to the claims of which the Company then has notice.

Claims for the following expire one month after the date of publication hereof.

Dandridge, Vivian James late of 10 McGann Street, Bayswater. Aircraft Engineer. Died 14 August 1985.  
Culver, Clifford Hammond late of 32 Kitchener Road, Melville. Factory Manager. Died 29 September 1985.  
Hough, Rita Maud late of 11 Cranford Avenue, Brentwood. Married Woman. Died 23 November 1985.  
King, Herbert Ernest late of 83 Solar Way, Carlisle. Carpenter. Died 17 November 1985.  
Marsh, Hazel May late of "Hillcrest" Hostel, 23 Harvest Road, North Fremantle and formerly of 140 Alice Street, Doubleview. Widow. Died 20 November 1985.  
Stack, Russell late of 10 Irwin Street, East Fremantle. Retired Clerk. Died 8 November 1985.

Dated at Perth this 22nd day of January, 1986.

Perpetual Trustees W.A. Ltd.,  
D. O. D. PRICE,  
Divisional Manager,  
Trust and Legal Services Division.

## PUBLIC TRUSTEE ACT 1941 AND AMENDMENTS.

NOTICE is hereby given that pursuant to section 14 of the Public Trustee Act 1941 and amendments the Public Trustee has elected to administer the estates of the undermentioned deceased persons.

Dated at Perth the 16th day of January 1986.

S. H. HAYWARD,  
Public Trustee.  
565 Hay Street.  
Perth W.A. 6000.

Name of Deceased; Occupation; Address;  
Date of Death; Date Election Filed.

Bin Lansi, Eusop; Retired Labourer; Langford; 4/2/85; 10/1/86.  
Rumble, George Robert; Linesman; Bentley; 4/8/82; 10/1/86.  
Radic, Lazo; Retired Labourer; Bassendean; 31/8/85; 10/1/86.  
O'Brien, William Gerald; Retired Labourer; West Perth; 1/7/85; 10/1/86.  
Evan-Smith, Barbara McIntyre; Retired Salvation Army Officer; Nedlands; 3/6/84; 10/1/86.  
Freind, Florence Margaret; Widow; Northam; 29/5/85; 10/1/86.  
Sullivan, Gwendoline Mary; Spinster; Subiaco; 20/11/85; 10/1/86.  
Ryan, Gladys Mary Isabel; Divorcee; Perth; 6/7/85; 10/1/86.  
Frost, Norman Alfred; Retired Public Servant; Bentley; 31/10/85; 10/1/86.  
Berhel, Wladyslaw; Retired Driver; Redcliffe; 7/11/85; 10/1/86.  
Evans, Elsie Agnes; Widow; Perth; 31/10/85; 10/1/86.  
Deane, Agnes; Widow; Bedford; 2/8/85; 10/1/86.  
Claxton, Dorothy Emily; Widow; Victoria Park; 25/11/85; 10/1/86.  
Carville, Aubrey Francis; Retired Enamel Fuser; Maida Vale; 14/11/85; 10/1/86.  
Turner, Phyllis Susan; Widow; Karrinyup; 24/8/85; 10/1/86.  
Moodie, Doris Winifred Anne; Divorcee; Midvale; 19/11/85; 10/1/86.  
Heales, Muriel Estelle; Retired House Mother; Nedlands; 26/10/85; 10/1/86.

## TRUSTEES ACT 1962.

## Notice to Creditors and Claimants.

CREDITORS and other persons having claims (to which section 63 of the Trustees Act relates) in respect of the Estates of the undermentioned deceased persons are required to send particulars of their claims to me on or before 24 February 1986, after which date I may convey or distribute the assets, having regard only to the claims of which I then have notice.

Arundale, Tressie Kiffin, late of James Brown House, 171 Albert Street, Osborne Park, died 4/1/86.

Aylward, Doris Ailsa, late of St Florence Hospital, 32 Whatley Crescent, Mt Lawley, died 25/12/85.

Barbera, Reginald Alan Joseph, late of 31 Leichardt Street, St James, died 5/1/86.

Beard, Vida, late of Bunbury Nursing Home, 39 Haynes Street, Bunbury, died 21/12/85.

Bell, Sharon Gail, (also known as McKay, Sharon Gail), late of Unit 4, 304 Casuarina Drive, Nightcliffe, Northern Territory, died 11/12/85.

Blunt, Jessie Milicent, late of 115 Creswell Road, Dianella, died 7/12/85.

Buchanan, Herbert Francis, late of 10 Salisbury Street, Cottesloe, died 23/12/85.

Cartwright, Louisa Ann May, formerly of 15 Oakover Street, East Fremantle, late of Gwentyfred Nursing Home, 62 Gwentyfred Road, South Perth, died 17/12/85.

Cross, Kevin Reginald, late of 53 Ivory Street, Noranda, died 10/9/85.

Durnin, Ella May, late of 3 Fourth Avenue, Mt Lawley, died 8/1/86.

Errington, Ellen Lucy Marion, late of 2 Jinibell Street, Mosman Park, died 8/1/86.

Garvin, Ronald John, late of Lot 7 Estuary Caravan Park, Olive Road, Miami, died 16/12/85.

Goodlet, Ellen Olive, late of 2 Crowea Way, Ferndale, died 2/1/86.

Harfouche, Samir, late of 14 Gravity Street, Beckenham, died 26/8/85.

Harrison, Ronald Frank Marret, late of Rocky Bay Village, 60 McCabe Street, Mosman Park, died 26/12/85.

Heberle, Harold August, late of Marshall Park Nursing Home, 2 Bayley Street, West Midland, died 11/8/85.

Hinds, Mavis Mary Gould, late of 48 Slade Street, Bayswater, died 30/11/85.

Howard, Emmie Jane, late of Carlisle Nursing Home, 110 Star Street, Carlisle, died 23/12/85.

Jameson, Clara May, late of 51 Hamilton Street, Bassendean, died 28/11/85.

Keska, Kazimierz, late of 15 Princep Street, Collie, died 24/12/85.

Lindup, Margaret, formerly of 100 Sanford Street, Geraldton, late of 6A Doust Street, Hilton, died 13/11/85.

Minta, Tommy, (also known as Minda, Tommy), late of Jigalong Community, via Newman, died 11/4/85.

Murphy, Ethel Maud, late of Unit 2, 72 Barbican Street, Shelley, died 4/1/86.

Oxwell, Edith Mavis, late of Cabrini Lodge, 111 Guildford Road, Maylands, died 20/10/85.

Pedretti, William Thomas, late of Lot 122 Honey Street, Mt Helena, died 4/1/86.

Phillips, Annie Eileen, late of Unit 6 Riverslea Lodge, 100 Guildford Road, Mt Lawley, died 28/12/85.

Pickering, Mary, late of Alfred Carson Hospital, Bay Road, Claremont, died 6/12/85.

Rawson, Stanley Charles, late of 67 East Street, Mt Hawthorn, died 30/11/85.

Richards, George Ronald, late of 41 Kitchener Avenue, Victoria Park, died 25/9/85.

Robertson, Phyllis Elizabeth Grant, late of Pollard Convalescent Hospital, 19 Market Street, Guildford, died 27/12/85.

Rule, Jean Olive, late of 62 Monmouth Street, Mt Lawley, died 31/12/85.

Seaby, Herbert Arthur, late of Carinya Village, 20 Plantation Street, Mt Lawley, died 23/12/85.

Sharpe, Arthur Johnstone, late of 113 Birkett Street, Bedford, died 24/10/85.

Smith, Dympna Joan, late of 66 Ashley Drive, Kelmscott, died 16/12/85.

Szymonzen, Franciszc, formerly of 61 Ipsen Street, Manjimup, late of Warren District Hospital, Manjimup, died 1/1/86.

Williams, Rita Helene, formerly of 9 Scott Place, Hillarys, late of 19 Ranford Way, Hillarys, died 16/8/85.

Dated this 20th day of January, 1986.

S. H. HAYWARD,  
Public Trustee,  
Public Trust Office,  
565 Hay Street, Perth.

#### ELECTORAL ACT 1907.

##### Polling Places.

UNDER the provisions of section 100 of the Electoral Act 1907 I, the undersigned being the responsible Minister of the Crown charged for the time being with the administration of the Electoral Act 1907, hereby appoint the Boyup Brook District High School and cancel the Boyup Brook Football Club Rooms as a polling place for the Collie District.

Dated 23rd January, 1986.

ARTHUR TONKIN,  
Minister for Parliamentary and Electoral Reform.

## NOTICE

### TRADING HOURS

#### WEMBLEY—HEAD OFFICE (Parliamentary Papers)

GOVERNMENT PRINTER'S  
PUBLICATION SALES OFFICE  
SALVADO ROAD, WEMBLEY  
Phone 381 3111 Extensions 374 and 376  
8.00 a.m. to 5.00 p.m.  
(Continually Mon. to Fri.)

#### PERTH OFFICE

#### GOVERNMENT PUBLICATIONS CENTRE (Parliamentary Papers)

Ground Floor May Holman Centre  
32 St. George's Terrace, Perth 6000  
Telephone 222 0222 Ext. 20375  
8.00 a.m. to 5.00 p.m.  
(Continually Mon. to Fri.)

## CONTENTS.

### REGULATIONS, BY-LAWS, RULES, DETERMINATIONS, ORDERS.

	Page
City of Perth Parking Facilities Act—Amendment to By-Law No. 60—Care, Control and Management of Parking Facilities.....	264-6
Coal Mine Workers (Pensions) (Contributions) Notice 1986.....	313
Coal Mine Workers (Pensions) (Specified Rate) Order 1986.....	313
Companies (Application of Laws) (Syndication of Horses) Regulations 1986.....	257-8
Education Act Amendment Regulations 1986.....	305-6
Education Act Amendment Regulations (No. 2) 1986.....	306-7
Local Government Act—By-laws—Shire of Busselton—By-laws relating to Reserves and Foreshores.....	297
Machinery Safety Amendment Regulations 1986.....	298
Painters' Registration Board Amendment Rules 1986.....	298-9
Registration of Births, Deaths and Marriages Amendment Regulations 1986.....	259-61
Securities Industry (Application of Laws) (Syndication of Horses) Regulations 1986.....	258
Soil and Land Conservation Orders 1986—Kondinin Soil Conservation District.....	299-300
Mogumber Soil Conservation District.....	300-1
North Stirlings Soil Conservation District.....	302-3
Watheroo-Coomberdale Soil Conservation District.....	303-5
State Energy Commission (Appointment of Inspectors) Regulations 1985.....	297-8

## GENERAL CONTENTS

	Page
Agriculture, Department of.....	299-305
Architects Act.....	275-86
B.M.A. Tenders.....	308
Child Welfare Act.....	254-5
Companies (Western Australia) Code.....	313
Conservation and Environment.....	261
Crown Law Department.....	258-61
Deceased Persons' Estates.....	314-16
Education Department.....	305-7
Electoral.....	316
Fisheries.....	267
Fremantle Port Authority.....	264
Health Department.....	262
Housing Act.....	267
Lands Department.....	253-7, 267-75
Local Government Department.....	292-7
Main Roads.....	286-7
Marine and Harbours.....	309
Marine Collectors Licences.....	262-3
Mines Department.....	312-13
Municipalities.....	292-7
Notices of Intention to Resume Land.....	286-7
Occupational Health, Safety and Welfare.....	298
Orders in Council.....	254-7
Proclamations.....	253
Public Trustee.....	314-16
Registrar General.....	312
State Energy Commission.....	297-8
State Planning Commission.....	289-92
Tender Board.....	309-11
Transport.....	264-6
Treasury.....	257-8
Trustees Act.....	314-16
Unclaimed Money.....	314
Water Authority of Western Australia.....	287-9
Water Boards Act.....	289
Workers' Compensation and Assistance Act.....	257