



# Government Gazette

OF

## WESTERN AUSTRALIA

(Published by Authority at 3.30 p.m.)

No. 33]

PERTH: FRIDAY, 21 MARCH

[1986

### NOTICE TO SUBSCRIBERS

#### EASTER PUBLICATION OF THE GOVERNMENT GAZETTE

IT is notified for public information that the publishing times of the *Government Gazette* for the Easter period will be as follows—

3.30 p.m. on Thursday, 27 March 1986. Closing time for copy, 3.00 p.m. Tuesday, 25 March 1986.

3.30 p.m. Friday, 4 April 1986. Closing time for copy, 3.00 p.m. Wednesday, 2 April 1986.

WILLIAM C. BROWN,  
Government Printer.

any such lands of the Crown reserved to Her Majesty for any purpose and whereas it is deemed expedient that Reserve No. 39149 for the purpose of "Conservation of Flora and Fauna" as described hereunder, should be classified as of Class "A": Now, therefore I, the Governor, with the advice and consent of Executive Council do by this my Proclamation classify as of Class "A" the reserve described hereunder.

#### Schedule.

Reserve No. 39149 comprising Avon Location 28774 and containing an area of 59.230 0 hectares.

(Plan York N.E. 1:25 000.)

Given under my hand and the Public Seal of Western Australia, at Perth, this 11th day of March, 1986.

By His Excellency's Command,

I. F. TAYLOR,  
Minister for Lands and Surveys.

GOD SAVE THE QUEEN !

Land Act 1933.

#### PROCLAMATION

WESTERN AUSTRALIA  
GORDON REID,  
Governor.  
[L.S.]

} By His Excellency Professor Gordon Reid,  
Governor in and over the State of Western  
Australia and its Dependencies in the Common-  
wealth of Australia.

File No. 689/983.

WHEREAS by section 31 (1) (a) of the Land Act 1933, the Governor may by Proclamation and subject to such conditions as may be expressed therein classify as of Class "A"

## Notice to Subscribers

As *Government Gazette* (No. 32) pages 779 to 1186 contained only the Rules of the Supreme Court and as the issue of this is not covered by the Annual Subscription it was not issued to subscribers in the usual manner. Copies may be purchased from—

Government Printer,  
Parliamentary Papers,  
9 Salvado Road, Wembley; or  
Ground Floor, 32 St. George's Terrace, Perth.

21 March 1986.

WILLIAM C. BROWN,  
Government Printer.

## Land Act 1933.

## PROCLAMATION

WESTERN AUSTRALIA } By His Excellency Professor Gordon Reid,  
GORDON REID, } Governor in and over the State of Western  
Governor. } Australia and its Dependencies in the Common-  
[L.S.] } wealth of Australia.

File No. 2366/982.

WHEREAS by section 31 (1) (a) of the Land Act 1933, the Governor may by Proclamation and subject to such conditions as may be expressed therein classify as of Class "A" any such lands of the Crown reserved to Her Majesty for any purpose and whereas it is deemed expedient that Reserve No. 39399 for the purpose of "Conservation of Flora and Fauna" as described hereunder, should be classified as of Class "A": Now, therefore I, the Governor, with the advice and consent of Executive Council do by this my Proclamation classify as of Class "A" the reserve described hereunder.

## Schedule.

Reserve No. 39399 comprising Kojonup Location 9258, containing an area of 133.629 7 hectares and set apart for the purpose of "Conservation of Flora and Fauna"  
(Plan Carlecatup N.W. 1:25 000.)

Given under my hand and the Public Seal of Western Australia, at Perth, this 11th day of March, 1986.

By His Excellency's Command,

I. F. TAYLOR,  
Minister for Lands and Surveys.

GOD SAVE THE QUEEN !

## Transfer of Land Act 1893.

## PROCLAMATION

WESTERN AUSTRALIA } By His Excellency Professor Gordon Reid,  
GORDON REID, } Governor in and over the State of Western  
Governor. } Australia and its Dependencies in the Common-  
[L.S.] } wealth of Australia.

File No. 5735/50 V9.

WHEREAS by the Transfer of Land Act 1893, the Governor is empowered by Proclamation in the *Government Gazette* to revest in Her Majesty as of Her former estate all or any lands, whereof Her Majesty may become the registered proprietor, and whereas Her Majesty is now the registered proprietor of the lands described in the Schedules hereto: Now therefore, I, the Governor, with the advice and consent of the Executive Council, do by this my Proclamation revest in Her Majesty, Her Heirs and Successors, the land described in the Schedules hereto as of Her former estate.

## Schedule 1.

File No.; Description of Land; Certificate of Title Volume;  
Folio

344/58—Portion of Swan Location 73 and being part of the land on Plan 6848; 1674; 043.

2366/982—Kojonup Locations 945 and 959 and so much of Kojonup Location 1657 as shown coloured green on Plan 4111; 667; 064.

689/983—Portion of Avon Location 6539; 1687; 673.

## Schedule 2.

File No.; Description of Land.

2517/985—Portion of Jandakot Agricultural Area Lot 157 on diagram 53780 and being the balance of the land comprised in Certificate of Title Volume 1191 Folio 219.

2517/985—Portion of Jandakot Agricultural Area Lot 170 on diagram 53780 and being part of the land comprised in Certificate of Title Volume 1509 Folio 298.

2517/985—Portion of Jandakot Agricultural Area Lot 157 on Diagram 53780 and being part of the land comprised in certificate of Title Volume 706 Folio 014.

Given under my hand and the Public Seal of Western Australia, at Perth, this 11th day of March, 1986.

By His Excellency's Command,

I. F. TAYLOR,  
Minister for Lands and Surveys.

GOD SAVE THE QUEEN !

## Transfer of Land Act 1893.

## PROCLAMATION

WESTERN AUSTRALIA } By His Excellency Professor Gordon Reid,  
GORDON REID, } Governor in and over the State of Western  
Governor. } Australia and its Dependencies in the Common-  
[L.S.] } wealth of Australia.

File No. 5735/50 V10.

WHEREAS by the Transfer of Land Act 1893, the Governor is empowered by Proclamation in the *Government Gazette* to revest in Her Majesty as of Her former estate all or any lands, whereof Her Majesty may become the registered proprietor, and whereas Her Majesty is now the registered proprietor of the lands described in the Schedule hereto: Now therefore, I, the Governor, with the advice and consent of the Executive Council, do by this my Proclamation revest in Her Majesty, Her Heirs and Successors, the land described in the Schedule hereto as of Her former estate.

## Schedule.

File No.; Description of Land; Certificate of Title Volume;  
Folio.

2916/78—Portion of Williams Location 1602 and being Lot 1 the subject of Diagram 58686; 1702; 984.

2838/92—Marble Bar Lot 195; 1706; 280.

2838/92—Marble Bar Lot 197; 1706; 282.

2838/92—Marble Bar Lot 198; 1706; 283.

1244/60—Cue Lot 316; 1484; 025.

1244/60—Cue Lot 317; 1362; 043.

1244/60—Cue Lot 318; 1044; 513.

Given under my hand and the Public Seal of Western Australia, at Perth, this 11th day of March, 1986.

By His Excellency's Command,

I. F. TAYLOR,  
Minister for Lands and Surveys.

GOD SAVE THE QUEEN !

AT a meeting of the Executive Council held in the Executive Council Chambers, at Perth, this 11th day of March, 1986, the following Orders in Council were authorised to be issued:—

## Land Act 1933.

## ORDERS IN COUNCIL.

WHEREAS by section 33 of the Land Act 1933, it is, *inter alia*, made lawful for the Governor by Order in Council to direct that any land reserved pursuant to the provisions of this Act shall be granted in fee simple to any person (as defined in the said section) subject to the condition that the person shall not lease or mortgage the whole or any part of the land without the consent of the Governor and subject to such other conditions and limitations as the Governor shall deem necessary to ensure that the land is used for the purpose for which the land is reserved as aforesaid; and whereas it is deemed expedient as follows:—

File No. 97/54.—That Reserve No. 23928 (Canna Lot 27) should be granted in fee simple to the Lutheran Church of Australia Western Australia District (Inc) to be held in trust for the purpose of "Church Site".

File No. 2382/910.—That Reserve No. 27352 (Broome Lot 826) should be granted in fee simple to Uniting Church in Australia Property Trust (W.A.) to be held in trust for "Church Purposes".

File No. 3323/975V2.—That Reserve No. 38879 (Geraldton Lot 2848) should be granted in fee simple to the Uniting Church in Australia Property Trust (W.A.) to be held in trust for the purpose of "Aged Persons' Home".

Now, therefore, His Excellency the Governor by and with the advice and consent of the Executive Council, does hereby direct that the beforementioned reserves shall be granted in fee simple to the abovementioned bodies to be held in trust for the purposes aforesaid subject to the condition that the land shall not be leased or mortgaged in whole or in part without the consent of the Governor.

G. PEARCE,  
Clerk of the Council.

## Land Act 1933.

## ORDER IN COUNCIL.

File No. 3747/53.

WHEREAS by section 33 of the Land Act 1933, it is made lawful for the Governor to direct that any land reserved pursuant to the provisions of the Act shall be leased for the purpose for which the land is reserved as aforesaid, by instrument of lease in accordance with the form in the Fourth Schedule of the Act, to any person (as defined in the said section); and whereas it is deemed expedient that Reserve No. 24225 (Melbourne Location 4087) should be leased for a term of one (1) year and thereafter from year to year to The Commonwealth of Australia to be held in trust for the purpose of "Rifle Range".

Now, therefore, His Excellency the Governor by and with the advice and consent of the Executive Council does hereby direct that the abovementioned Reserve shall be leased for a term of one (1) year and thereafter from year to year to The Commonwealth of Australia at a rental of two dollars (\$2.00) to be held in trust for the purpose aforesaid, subject to the condition that the land shall not be leased or mortgaged in whole or in part without the consent of the Governor.

G. PEARCE,  
Clerk of the Council.

## Land Act 1933.

## ORDERS IN COUNCIL.

WHEREAS by section 33 of the Land Act 1933, it is made lawful for the Governor to direct that any Reserve shall vest in and be held by any person or persons to be named in the order in trust for the like or other public purposes to be specified in such order; and whereas it is deemed expedient as follows:—

File No. 3058/887—That Reserve No. 2083 (Avon Location 28813) should vest in and be held by the Shire of Tammin in trust for the purpose of "Stopping Place for Travellers and Stock".

File No. 2838/92—That Reserve No. 2338 (Marble Bar Lots 193, 194, 199, 293, 294 and 295) should vest in and be held by the Shire of East Pilbara in trust for the purpose of "Park and Drainage".

File No. 9477/06—That Reserve No. 10691 (Kojonup Locations 8530, 9093, 9264 and 9265) should vest in and be held by the Shire of Kojonup in trust for the purpose of "Recreation and Water Supply".

File No. 3109/911—That Reserve No. 13163 (Avon Location 28812) should vest in and be held by the Shire of Tammin in trust for the purpose of "Rubbish Disposal Site".

File No. 5887/10V6—That Reserve No. 14073 (Avon Locations 10048, 17969, 27435 and 28302 and Swan Location 8176) should vest in and be held by the Honourable Joseph Max Berinson, M.L.C., the Minister for Prisons for the time being and his successors in office in trust for the purpose of "Prison Site".

File No. 7133/13—That Reserve No. 16129 (Avon Location 16479) should vest in and be held by the Shire of Wyalkatchem in trust for the purpose of "Arboretum".

File No. 3907/27V2—That Reserve No. 21175 (Victoria Location 11674) should vest in and be held by the National Parks and Nature Conservation Authority in trust for the purpose of "Conservation of Flora and Fauna".

File No. 123/36V2—That Reserve No. 22353 (Kent Locations 2049, 2050 and 2099 and Plantagenet Location 7586) should vest in and be held by the Shire of Jerramungup in trust for the purpose of "Recreation and Camping".

File No. 2036/22V2—That Reserve No. 22614 (Sussex Location 4812) should vest in and be held by the Shire of Busselton in trust for the purpose of "Parkland".

File No. 4790/46—That Reserve No. 22644 (Sussex Locations 3856 and 4802) should vest in and be held by the Shire of Augusta-Margaret River in trust for the purpose of "Recreation and Sanitary Site".

File No. 564/58—That Reserve No. 24901 (Kwinana Lots 224 to 230 inclusive) should vest in and be held by the Town of Kwinana in trust for the purpose of "Recreation and Dune Protection".

File No. 77/61—That Reserve No. 25928 (Nannup Lots 202 to 213 inclusive) should vest in and be held by the Shire of Nannup in trust for the purpose of "Park".

File No. 3756/66—That Reserve No. 28541 (Jurien Lots 67, 68, 237, 342, 352, 411, 444, 448 and 449 and Victoria Location 11100) should vest in and be held by the Shire of Dandaragan in trust for the purpose of "Foreshore Management and Recreation".

File No. 2922/67—That Reserve No. 28846 (Esperance Location 1886) should vest in and be held by the National Parks and Nature Conservation Authority in trust for the purpose of "Conservation of Flora and Fauna".

File No. 557/70—That Reserve No. 30363 (Avon Locations 27741 to 27762 inclusive) should vest in and be held by the National Parks and Nature Conservation Authority in trust for the purpose of "Conservation of Flora and Fauna".

File No. 589/60—That Reserve No. 30845 (Geraldton Lots 1775, 2496 and 2497) should vest in and be held by the Town of Geraldton in trust for the purpose of "Municipal Buildings and Civic Centre".

File No. 2403/71—That Reserve No. 31433 (Cunderdin Lots 388 and 409) should vest in and be held by the Shire of Cunderdin in trust for the purpose of "Municipal Museum".

File No. 3668/71—That Reserve No. 31437 (Murray Locations 1599 to 1602 inclusive) should vest in and be held by the Shire of Waroona in trust for the purpose of "Parkland".

File No. 2903/75—That Reserve No. 33970 (Swan Location 10741) should vest in and be held by the City of Wanneroo in trust for the purpose of "Public Recreation".

File No. 729/75—That Reserve No. 34100 (Mullewa Agricultural Area Lot 63) should vest in and be held by The Commonwealth of Australia in trust for the purpose of "T.V. Translator Site (Commonwealth)".

File No. 2256/78—That Reserve No. 34213 (Roe Location 2843) should vest in and be held by the Water Authority of Western Australia in trust for the purpose of "Water".

File No. 1119/79—That Reserve No. 36806 (Collie Lot 2624) should vest in and be held by the Water Authority of Western Australia in trust for the purpose of "Water Supply Office".

File No. 2396/984—That Reserve No. 38919 (Karratha Lots 3895 and 3914) should vest in and be held by the Shire of Roebourne in trust for the purpose of "Recreation".

File No. 3286/977—That Reserve No. 39392 (Gascoyne Location 359) should vest in and be held by the Water Authority of Western Australia in trust for the purpose of "Flood Control".

File No. 526/985—That Reserve No. 39394 (Karrinyup Lot 491) should vest in and be held by the Perth Bible College in trust for the purpose of "College Site".

File No. 625/986—That Reserve No. 39397 (Mukinbudin Lot 158) should vest in and be held by the Shire of Mukinbudin in trust for the purpose of "Satellite Ground Station Site".

File No. 2657/984—That Reserve No. 39398 (Leeman Lot 613) should vest in and be held by The St. John Ambulance Association in Western Australia Incorporated in trust for the purpose of "Ambulance Sub-Centre".

File No. 344/58—That Reserve No. 39400 (Swan Location 9071) should vest in and be held by the City of Melville in trust for the purpose of "Library, Community Centre and Parking".

File No. 629/986—That Reserve No. 39401 (Derby Lot 268) should vest in and be held by the Shire of Derby/West Kimberley in trust for the purpose of "Museum Site".

File No. 415/986—That Reserve No. 39403 (Fitzroy Locations 197 and 212) should vest in and be held by the Shire of Derby/West Kimberley in trust for the purpose of "Parkland and Drainage".

File No. 1147/985—That Reserve No. 39408 (Canning Location 3479) should vest in and be held by The St. John Ambulance Association in Western Australia Incorporated in trust for the purpose of "Ambulance Depot".

File No. 2916/78—That Reserve No. 39415 (Williams Location 15692) should vest in and be held by the Shire of Wickipin in trust for the purpose of "Water Supply".

File No. 439/985—That Reserve No. 39416 (Swan Location 10706) should vest in and be held by the City of Wanneroo in trust for the purpose of "Drainage".

File No. 508/985—That Reserve No. 39419 (Jurien Lot 914) should vest in and be held by the Minister for Transport in trust for the purpose of "Harbour Purposes".

File No. 92/40—That Reserve No. 39420 (Broome Lot 2052) should vest in and be held by the Shire of Broome in trust for the purpose of "Drainage".

Now, therefore, His Excellency the Governor, by and with the advice and consent of the Executive Council, does hereby direct that the beforementioned Reserves shall vest in and be held by abovementioned bodies in trust for the purposes aforesaid, subject nevertheless to the powers reserved to him by section 37 of the said Act.

G. PEARCE,  
Clerk of the Council.

#### Land Act 1933.

#### ORDERS IN COUNCIL.

WHEREAS by section 33 of the Land Act 1933, it is made lawful for the Governor to direct that any Reserve shall vest in and be held by any person or persons to be named in the Order, in trust for any purpose specified in such Order and with power of leasing; and whereas it is deemed expedient as follows:—

File No. 3477/898.—That Reserve No. 8821 (Wagin Lots 404 and 1802) should vest in and be held by the Shire of Wagin in trust for the purpose of "Caravan Park".

File No. 2310/06V2.—That Reserve No. 10164 (Cockburn Sound Location 1741) should vest in and be held by the Shire of Serpentine-Jarrahdale in trust for the purpose of "Recreation".

File No. 1667/18.—That Reserve No. 17056 (Perenjori Lot 153) should vest in and be held by the Shire of Pingelly in trust for the purpose of "Recreation and Show Ground".

File No. 1244/60.—That Reserve No. 25665 (Cue Lots 315, 461 to 470 inclusive, 483, 566, 567 and 568) should vest in and be held by the Shire of Cue in trust for the purpose of "Caravan Park".

File No. 2747/60V2.—That Reserve No. 25826 (Denison Lots 111 to 118 inclusive, 120 to 123 inclusive and 333) should vest in and be held by the Shire of Irwin in trust for the purpose of "Recreation, Camping and Caravan Park".

Now, therefore, His Excellency the Governor, by and with the advice and consent of the Executive Council, does hereby direct that the beforementioned Reserve shall vest in and be held by the abovementioned bodies in trust for the purposes aforesaid with power to the said bodies subject to the approval in writing of the Minister for Lands and Surveys to each and every lease or assignment of lease being first obtained, to lease the whole or any portion thereof for any term not exceeding twenty-one (21) years from the date of the lease, subject nevertheless to the powers reserved to me by section 37 of the said Act; provided that no such lease or assignment of lease shall be valid or operative until the approval of the Minister for Lands and Surveys or an officer authorised in that behalf by the Minister, has been endorsed on the Lease Instrument, or Deed of Assignment, as the case may be.

G. PEARCE,  
Clerk of the Council.

#### Land Act 1933.

#### ORDERS IN COUNCIL.

WHEREAS by section 34B (1) of the Land Act 1933, it is made lawful for the Governor to revoke the Orders in Council issued pursuant to section 33 of that Act.

File No. 3058/887.—And whereas by Order in Council dated 9 November 1978 Reserve 2083 was vested in the Shire of Tammin in trust for the purpose of "Stopping Place for Travellers and Stock".

File No. 24/895V2.—And whereas by Order in Council dated 27 July 1900 Reserve 7281 was vested in J. R. Walter, Henry Doust and J. W. Blechynden in trust for the purpose of "Public Gardens".

File No. 13186/903.—And whereas by Order in Council dated 26 June 1918 Reserve 9018 was vested in the Hon. Minister for Water Supply, Sewerage and Drainage in trust for the purpose of "Water".

File No. 9477/06.—And whereas by Order in Council dated 4 July 1939 Reserve 10691 was vested in the Kojonup Road Board in trust for the purpose of "Water and Camping".

File No. 9477/06.—And whereas by Order in Council dated 29 October 1980 Reserve 10691 was vested in the Minister for Water Resources in trust for the purpose of "Water and Camping".

File No. 3109/911.—And whereas by Order in Council dated 4 April 1979 Reserve 13163 was vested in the Shire of Tammin in trust for the purpose of "Rubbish Disposal Site".

File No. 5887/10V6.—And whereas by Order in Council dated 17 June 1970 Reserve 14073 was vested in the Honourable James Frederick Craig, the Chief Secretary for the time being and his successors in office in trust for the purpose of "Prison Site".

File No. 881/922.—And whereas by Order in Council dated 19 December 1923 Reserve 18243 was vested in the Hon. Minister for Water Supply, Sewerage and Drainage in trust for the purpose of "Water Supply".

File No. 123/36V2.—And whereas by Order in Council dated 4 September 1984 Reserve 22353 was vested in the Shire of Jerramungup in trust for the purpose of "Recreation and Camping".

File No. 2036/22V2.—And whereas by Order in Council dated 29 July 1970 Reserve 22614 was vested in the Shire of Busselton in trust for the purpose of "Stopping Place".

File No. 4790/46.—And whereas by Order in Council dated 2 December 1948 Reserve 22644 was vested in the Augusta-Margaret River Road Board in trust for the purpose of "Recreation".

File No. 10549/02.—And whereas by Order in Council dated 8 July 1953 Reserve 23806 was vested in the Cue Road Board in trust for the purpose of "Recreation".

File No. 358/58.—And whereas by Order in Council dated 19 March 1975 Class "A" Reserve 24939 was vested in the Hon. Minister for Water Supply, Sewerage and Drainage in trust for the purpose of "Water and Recreation".

File No. 1244/60.—And whereas by Order in Council dated 23 October 1984 Reserve 25665 was vested in the Shire of Cue in trust for "Municipal Purposes and Caravan Park".

File No. 3756/66.—And whereas by Order in Council dated 19 April 1967 Reserve 28541 was vested in the Shire of Dandaragan in trust for the purpose of "Recreation".

File No. 2099/67.—And whereas by Order in Council dated 12 June 1968 Reserve 29206 was vested in the Shire of Coolgardie in trust for the purpose of "Caravan Park".

File No. 589/60.—And whereas by Order in Council dated 21 June 1983 Reserve 30845 was vested in the Town of Geraldton in trust for the purpose of "Municipal Buildings and Civic Centre".

File No. 2403/71.—And whereas by Order in Council dated 26 June 1972 Reserve 31433 was vested in the Shire of Cunderdin in trust for the purpose of "Municipal Museum".

File No. 2903/75.—And whereas by Order in Council dated 23 October 1984 Reserve 33970 was vested in the Shire of Wanneroo in trust for the purpose of "Public Recreation".

File No. 1119/79.—And whereas by Order in Council dated 20 August 1980 Reserve 36806 was vested in the Minister for Works in trust for the purpose of "Water Supply Office".

File No. 3323/975V2.—And whereas by Order in Council dated 18 September 1984 Reserve 38879 was vested in the Uniting Church in Australia Property Trust (W.A.) in trust for the purpose of "Aged Persons' Home".

File No. 2396/984.—And whereas by Order in Council dated 23 October 1984 Reserve 38919 was vested in the Shire of Roebourne in trust for the purpose of "Recreation".

Now, therefore, His Excellency the Governor, by and with the advice and consent of the Executive Council, hereby directs that the beforementioned Orders in Council be revoked and the Vesting Orders cancelled accordingly.

G. PEARCE,  
Clerk of the Council.

#### Land Act 1933.

#### ORDERS IN COUNCIL.

WHEREAS by section 34B (1) of the Land Act 1933, it is made lawful for the Governor to revoke the Orders in Council issued pursuant to section 33 of that Act.

File No. 24/895V2.—And whereas by Order in Council dated 18 April 1951 Reserve 7281 was vested in the Bridgetown Road Board in trust for the purpose of "Recreation and Public Gardens" with power, subject to the approval in writing of the Minister for Lands and Surveys being first obtained, to lease the whole or any portion thereof for any term not exceeding twenty-one (21) years from the date of the lease.

File No. 3477/898.—And whereas by Order in Council dated 14 February 1974 Reserve 8821 was vested in the Shire of Wagin in trust for the purpose of "Caravan Park" with power, subject to the approval in writing of the Minister for Lands and Surveys being first obtained, to lease the whole or any portion thereof for any term not exceeding twenty-one (21) years from the date of the lease.

File No. 1667/18.—And whereas by Order in Council dated 20 December 1962 Reserve 17056 was vested in the Shire of Perenjori in trust for the purpose of "Recreation and Showground" with power, subject to the approval in writing of the Minister for Lands and Surveys being first obtained, to lease the whole or any portion thereof for any term not exceeding twenty-one (21) years from the date of the lease.

File No. 793/55.—And whereas by Order in Council dated 13 October 1955 Reserve 24297 was vested in the Cue Road Board in trust for "Road Board Purposes" with power, subject to the approval in writing of the Minister for Lands and Surveys being first obtained, to lease the whole or any portion thereof for any term not exceeding twenty-one (21) years from the date of the lease.

File No. 2747/60V2.—And whereas by Order in Council dated 18 January 1961 Reserve 25826 was vested in the Irwin Road Board in trust for the purpose of "Recreation, Camping and Caravan Park" with power, subject to the approval in writing of the Minister for Lands and Surveys being first obtained, to lease the whole or any portion thereof for any term not exceeding twenty-one (21) years from the date of the lease.

File No. 2400/70.—And whereas by Order in Council dated 9 June 1971 Reserve 30849 was vested in the Town of Geraldton in trust for the purpose of "Recreation (Girl Guides)" with power, subject to the approval in writing of the Minister for Lands and Surveys being first obtained, to lease the whole or any portion thereof for any term not exceeding twenty-one (21) years from the date of the lease.

Now, therefore, His Excellency the Governor, by and with the advice and consent of the Executive Council, hereby directs that the beforementioned Orders in Council be revoked and the Vesting Orders cancelled accordingly.

G. PEARCE,  
Clerk of the Council.

#### Conservation and Land Management Act 1984.

##### ORDER IN COUNCIL.

CALM File 220/81; L. & S. File 2439/28V2.

WHEREAS by the Conservation and Land Management Act 1984, it is provided that the Governor may by Order in Council dedicate any Crown lands as State Forests within the meaning and for the purpose of that Act: Now therefore, His Excellency the Governor with the advice and consent of the Executive Council doth hereby dedicate the area described in the Schedule hereto as an addition to State Forest No. 25 within the meaning and for the purpose of the said Act.

##### Schedule.

Wellington Location 5482 containing an area of 1.465 1 hectares.

(Public Plan Collie S.W. 1:25 000 (Yabberup Road, in the Shire of Dardanup).)

G. PEARCE,  
Clerk of the Council.

#### Conservation and Land Management Act 1984.

##### ORDER IN COUNCIL.

CALM File 17/62; L. & S. File 1693/35.

WHEREAS by the Conservation and Land Management Act 1984, it is provided that the Governor may by Order in Council dedicate any Crown lands as State Forests within the meaning and for the purpose of that Act: Now therefore, His Excellency the Governor with the advice and consent of the Executive Council doth hereby dedicate the area described in the schedule hereto as an addition to State Forest No. 52 within the meaning and for the purpose of the said Act.

##### Schedule.

Williams Location 15509, as surveyed and shown on Original Plan 10593, containing an area of 570.189 4 hectares.

(Public Plans Williams N.E. and Highbury N.W. 1:25 000.)

G. PEARCE,  
Clerk of the Council.

#### Conservation and Land Management Act 1984.

##### ORDER IN COUNCIL.

CALM File 1382/983; L. & S. File 195/59.

WHEREAS by the Conservation and Land Management Act 1984 it is provided that the Governor may by Order in Council declare any Crown lands as Timber Reserve within the meaning and for the purposes of that Act or may revoke in whole or part any such reservation: Now therefore His Excellency the Governor with the advice and consent of the Executive Council doth hereby partially revoke Timber Reserve No. 139/25 by excising therefrom the area described in the Schedule hereunder.

##### Schedule.

(a) All that portion of land, containing an area of 2.023 4 hectares, now comprised in Sussex Location 4801 as surveyed and shown bordered in green on Lands and Surveys Original Plan 16441.

(b) All that portion of land, containing an area of 1.976 6 hectares, as surveyed and shown coloured dark brown on Lands and Surveys Original Plan 16441.

(Public Plans Yallingup S.W. and Pt. Clairault S.E. 1:25 000 (Coulls Road).)

G. PEARCE,  
Clerk of the Council.

#### ARRANGEMENT BETWEEN THE ATTORNEY-GENERAL OF THE COMMONWEALTH OF AUSTRALIA AND THE PREMIER OF THE STATE OF WESTERN AUSTRALIA UNDER SECTION 11 OF THE HUMAN RIGHTS COMMISSION ACT 1981.

IT is agreed that the Commissioner for Equal Opportunity (referred to herein as "the Commissioner") assisted by her Office, constitutes an appropriate agency to receive and investigate complaints under the Human Rights Commission Act on behalf of the Human Rights Commission (referred to herein as "the Commission") and, where appropriate, to endeavour to effect a settlement. In addition, the Commissioner will assist the Commission in its promotional and educational functions, as agreed from time to time between the two agencies.

There will be one office in Western Australia, the Office of the Commissioner for Equal Opportunity and of the Human Rights Commission, for the handling of human rights related complaints. The objectives of this arrangement are to:

- (i) provide one point of contact both for advice and the handling of complaints;
- (ii) make for efficient and economic handling of complaints by ensuring that all available remedies are used in a co-ordinated way;
- (iii) assist members of the public who would not have to move from office to office in search of redress; and

- (iv) avoid demarcation disputes between agencies, particularly where a complaint involved both Commonwealth and State issues.

It is agreed that the Commissioner for Equal Opportunity would normally handle all complaints to a conclusion. However, the Commissioner will retain a right, in consultation with the Commission, to decline to handle a particular complaint. The Commission will retain a right, in consultation with the Commissioner, to assume responsibility for handling a particular complaint.

It is recognised that complaints that are of a kind that are more appropriately handled by the Commission include the following, namely, complaints where:

- (i) major research is involved;
- (ii) the outcome may be a requirement for changes in Commonwealth legislation;
- (iii) a major national policy issue is raised;
- (iv) there is a major point of law involved, or
- (v) the expense is too large to be handled within the normal operating framework.

Discussions between the two agencies will refine this list so that progressively a clear set of working arrangements develops.

The Commissioner will provide from time to time, information to the Commission about complaints. This information will be provided when the complaint is received, when the case is completed and at such other times and in relation to such other details as may be mutually agreed between the two agencies.

In relation to costs, the general principle is that the Commonwealth, through the Commission, will meet the cost to the Office of the Commissioner of the handling of complaints and of educational and other activities undertaken on the Commission's behalf.

The Commissioner, the Commission and all appropriate Departments will consult in relation to other details of financial arrangements.

This arrangement is to be reviewed within six months and is to be subject to regular review thereafter. However, the arrangement should continue to operate unless and until there is agreement that it should be revised or notice of termination is given by either Minister to the other Minister.

Any difficulties that may arise in the implementation of this arrangement which cannot be resolved between the Commission and the Commissioner shall be referred to the Ministers.

Dated this 4th day of July, 1985.

BRIAN BURKE,  
Premier for the State  
of Western Australia.

LIONEL BOWEN,  
Attorney-General for the  
Commonwealth of Australia.

# AUDIT ACT 1904.

(Section 33.)

The Treasury,  
Perth, 11 March 1986.

It is hereby published for general information that the following officers have been appointed as Certifying Officers:

For the Department of Computing and Information Technology:—

M. J. Toogood from 11/3/86.

For the Health Department of Western Australia:—

J. Rodin from 7/4/86 to 1/9/86.

J. C. Lewis from 11/3/86.

R. J. Frier from 11/3/86 to 1/9/86.

L. Penrice from 11/3/86 to 11/8/86.

For the State Housing Commission:—

B. Bennett from 11/3/86 to 17/3/86.

For the Building Management Authority:—

F. Fortuna from 11/3/86.

For the Office of Racing and Gaming:—

D. J. B. Jennings from 11/3/86.

For the State Government Insurance Office:—

V. R. Sumner from 11/3/86.

For the W.A. Technology Development Authority:—

S. Beere from 11/3/86.

For the Main Roads Department:—

D. Harris from 11/3/86 to 9/5/86.

It is hereby published for general information that the following appointments as Certifying Officers have been cancelled:

For the Building Management Authority:—

G. Fijac from 11/3/86.

For the Health Department of Western Australia:—

L. Fletcher from 11/3/86.

D. Moore from 11/3/86.

For the Main Roads Department:—

S. Loxley from 11/3/86.

For the Office of Racing and Gaming:—

M. C. Cocker from 11/3/86.

For the State Government Insurance Office:—

T. H. Johnson from 11/3/86.

It is hereby published for general information that the following officer has been appointed as Authorising Officer:

For the Office of Racing and Gaming:—

D. J. B. Jennings from 11/3/86.

It is hereby published for general information that the following appointment as Authorising Officer has been cancelled:—

For the Office of Racing and Gaming:—

M. C. Cocker from 11/3/86.

## STAMP ACT 1921.

### INTERPRETATION ACT 1984.

#### STAMP (DECLARATION OF TRUSTEE) NOTICE 1985.

MADE by the Minister under section 112GB.

- |                           |  |
|---------------------------|--|
| Citation.                 | 1. This notice may be cited as the Stamp (Declaration of Trustee) Notice 1985.   |
| Commence-<br>ment.        | 2. This notice shall come into operation on 26 March 1986.   |
| Declaration of<br>Trustee | 3. Sepon (Australia) Pty Ltd, a trustee carrying on business in Western Australia, is declared to be a person to whom Part IVAB of the Stamp Act 1921 applies. |

J. M. BERINSON,  
Minister for Budget Management.

Crown Law Department,  
Perth, 21 March 1986.

IT is hereby notified for public information that the Hon. Attorney General has approved the appointment of the following persons as Commissioner for Declarations under the Declarations and Attestations Act 1913:—

Kerry Doyle Bateman of Peppermint Grove.  
Cecilia Anne Hort of Hamilton Hill.  
Donna Amelia Sibley of Bicton.  
Margaret Audrey Ruth Stock of Wedgefield, South Hedland.  
David Michael Tate of Edgewater.  
John David Taylor of Como.  
Jennifer Rosaline Thalman of Willetton.  
Philip Robert Greves Wall of Willetton.  
Stewart Ross Whitcombe of Margaret River.  
David Renton Whittle of Bull Creek.

D. G. DOIG,  
Under Secretary for Law.

Crown Law Department,  
Perth, 21 March 1986.

IT is hereby notified for public information that the Hon. Attorney General has revoked the appointment of the following person:—

Wesley Graham Ward of 112 Walter Road, Bedford Park  
as a Commissioner for Declarations under section 3 (2) of the Declarations and Attestations Act 1913.

D. G. DOIG,  
Under Secretary for Law.

Crown Law Department,  
Perth, 21 March 1986.

IT is hereby notified for public information that His Excellency the Governor in Executive Council has approved of the following appointment to the Commission of the Peace for the State of Western Australia:—

Owen Douglas Dare, of Bullock Hills Road, Dumbleyung.  
Colin Leslie Giblett, of 25 Robert Street, Norseman and Central Norseman Gold Corporation, Regent Road, Norseman.  
Francis Orr, of 13 Regent Road, Norseman and Central Norseman Gold Corporation, Regent Road, Norseman.  
Douglas Graham Wilson, of Jennings Farms, Three Springs Road, Eneabba.

D. G. DOIG,  
Under Secretary for Law.

Crown Law Department,  
Perth, 21 March 1986.

IT is hereby notified for public information that His Excellency the Governor in Executive Council has approved of the removal of James Robert Thomson of Lot 17, Francis Street, Marble Bar, from the office of Justice of the Peace for the State of Western Australia.

D. G. DOIG,  
Under Secretary for Law.

# INDECENT PUBLICATIONS AND ARTICLES ACT 1902-1983.

I, PAMELA ANNE BEGGS, being the acting Minister administering the Indecent Publications and Articles Act 1902-1983, acting in the exercise of powers conferred by subsection (1) of section 10 of that Act, do hereby determine that the Publications specified in the Schedule below shall be classified as restricted publications for the purposes of that Act.

Dated this 13th day of March, 1986.

PAM BEGGS,  
Acting Minister for the Arts.

## Schedule.

### Title or Description; Publisher.

ACM No. 35; Undercounter Publications.  
Anal Sex, May 1985, No. 57; Peter Theander.  
Best of Talks Special (Lovers in Action) No. 7; Eton Publishing Co.  
Best of Turn-Ons, The Vol. 4, No. 7; AJA Publishing Corp.  
Catfights Galore, December 1984, No. 3; London Enterprises Ltd.  
Erotic X-Film Guide, May 1986 Vol. 4, No. 5; Eton Publishing Co Ltd.  
Fiesta Vol. 20, No. 3; Galaxy Publications Ltd.  
Gentleman's Companion, April 1986, Vol. 6, No. 10; Gentleman's Companion Magazine Inc.  
Girls, No. 24; Pleasure-Verlags GMBH & Co KG.  
High School Outing (by Michael Walder); American Art Enterprises Inc.  
High Society, April 1986, Vol. 10, No. 12; High Society Magazine.  
Hooker, May 1986, Vol. 6, No. 3; Adam George Inc.  
Juggs, April 1986, Vol. 5, No. 8; MM Publications Ltd.  
Live! May 1986, Vol. 6, No. 2; Car-Bon Publishers.  
Love in Action, No. 28; Z.B.F. GMBH.  
New Relate, The Vol. 6, No. 4; S.R.A. Publications.  
Oui, April 1986, Vol. 15, No. 4; Laurant Publishing Ltd.  
Oui's Voluptuous Women, Vol. 4, No. 63; Laurant Publishing Ltd.  
Pillow Talk, March-April, 1986; Lopiain Pty Ltd.  
Playguy, April 1986, Vol. 10, No. 4; Playguy Publications Ltd.  
Razzle, Vol. 4, No. 5; Paul Raymond.  
Sex + Life, No. 10; Elfra GMBH.  
Sexpaper, No. 314; Undercounter Publications.  
Swedish Erotica, No. 4; Not Known.  
Swedish Erotica, No. 5; Not Known.  
Swedish Erotica, No. 6; Not Known.  
Swedish Erotica, No. 8; Not Known.  
Swedish Erotica, No. 9; Not Known.  
Swedish Erotica, No. 10; Not Known.  
Swedish Erotica (Anniversary Issue), No. 50; Not Known.  
Swedish Erotica, No. 98; Not Known.  
Swedish Erotica, No. 99; Not Known.  
Swedish Erotica (100th Anniversary Issue!), No. 100; Not Known.  
Transvesti Intim, No. 13; Z.B.F. GMBH.  
Velvet Presents X-Rated Couples, No. 5; Eton Publishing Co.  
Virile, No. 97; Undercounter Publications.

## TAXI-CAR CONTROL ACT 1985.

### Tax Control Board (Elections) Regulations 1964 Regulation 6.

#### Notice of Election.

NOTICE is hereby given pursuant to Regulation 6 of the Taxi Control Board (Elections) Regulations 1964, that pursuant to paragraph (c) of subsection (3) of section 8 of the Act, an election to elect Two Members for appointment to the Taxi Control Board will be held on 1 May 1986 at the office of the State Chief Electoral Officer, Perth, closing at 4.00 p.m. on that day.

Nominations of candidates are hereby called from members of the industry who are in any of the following categories:—

- (i) Owners of taxi-cars;
- (ii) full-time drivers who are not also owners of a taxi-car; and
- (iii) persons who are not actively engaged on the road in the operation of a taxi-car.

The two members must be elected so that the composition of the Board will be consistent with section 8 (3) (c) of the Taxi-Car Control Act 1985, which states:—

"An Election for the purposes of this subsection shall be conducted in such a manner as to ensure that of the members so elected—

- (i) at least one shall be a person who is the owner of a taxi-car;
- (ii) at least one shall be a person who is registered as a full-time driver of a taxi-car but who is not also the owner of a taxi-car; and
- (iii) not more than one shall be a person who is not actively engaged on the road in the operation of a taxi-car."

Continuing elected members of the Board are:—

One owner of a taxi-car; and

One full-time driver of a taxi-car but who is not also the owner of a taxi-car.

Nominations must be forwarded to the State Chief Electoral Officer, State Electoral Department, 5th Floor, SGIO Atrium, 170 St George's Terrace, Perth 6000 or Box F316, G.P.O. Perth 6001, so as to reach him not later than noon on Thursday, 10 April 1986.

R. S. SHAW,  
Chief Electoral Officer,  
Returning Officer.

#### HEALTH ACT 1911.

Health Department of W.A.,  
Perth, 27 February 1986.

926/85.

I, IAN FREDERICK TAYLOR being the Minister administering the Health Act 1911 have appointed the persons named in the Schedule hereunder as members of the Food Advisory Committee for a period of three years ending 6 February 1989.

#### Schedule.

Dr. J. C. McNulty (Chairman).  
Mr. H. C. Hughes.  
Mr. M. Jackson.  
Dr. A. Henderson.  
Dr. W. Segal.  
Dr. N. Thomas.  
Mr. T. R. Hantke (Deputy to Dr. N. Thomas).

IAN TAYLOR,  
Minister for Health.

#### DENTAL PROSTHETISTS ACT 1985.

Dental Prosthetists Advisory Committee.

Health Department of W.A.  
Perth, 6 March 1986.

HD85/405.

I, IAN FREDERICK TAYLOR, being the Minister administering the Dental Prosthetists Act 1985 hereby appoint in accordance with section 5 (2) (c) of the Act, Andrew Graebner as a member of the Dental Prosthetists Advisory Committee for the period 1/7/86 to 30/6/89.

IAN TAYLOR,  
Minister for Health.

#### WESTERN AUSTRALIAN MARINE ACT 1982.

Department of Marine and Harbours.

Restricted Speed Area—All Vessels.

ACTING pursuant to the powers conferred by section 67 of the Western Australian Marine Act, the Department of Marine and Harbours, by this notice, limits the speed of all vessels to that of five knots within the following area:

Swan River—between a line drawn from Pelican Point to the Judd Street overway on the Kwinana Freeway and the Narrows Bridge.

Providing such speed limit will only apply between 8.30 a.m. until 9.15 a.m. and 11.30 a.m. until 12.30 p.m. on Saturday, 22 March 1986.

J. M. JENKIN,  
General Manager.

#### UNLEADED PETROL ACT 1984.

I HEREBY notify for general information that, under section 5 of the Unleaded Petrol Act 1984, I exempt the following retailers in respect of the particular business, as shown, from the requirement to retail Unleaded Petrol, for the periods as specified.

This exemption may be varied or revoked by future notice published in the *Government Gazette*.

Exempt up to and including 31 December 1986.

Retailer; Business Name; Address; Town; Suburb.

Bamford, R. E. & B. L.; Lake King Agencies; —; Lake King 6356; —.

Dunkfeld, C. B. & M. L.; Newdegate Stock & Trading Co.; Maley Street; Newdegate 6355; —.

Jackman, S. P.; Golden Fleece Roadhouse; —; Tammin 6409; —.

Exempt up to and including 30 June 1986.

Godwin, E. F. & E. C.; Wittenoom Traders; Second Avenue; Wittenoom 6752; —.

Exempt—No time limit.

Rimmer, C.; J. S. Rimmer & Sons Pty Ltd.; —; Wyalkatchem 6485; —.

JULIAN F. GRILL,  
Minister for Transport.

#### FISHERIES ACT 1905.

Part IIIB—Processing Licences.

F.D. 195/66.

THE public is hereby notified that I have approved an application by Planet Fisheries Pty. Ltd. remove the Processing Licence No. 2750 from premises at 110 Knights Terrace, Denham to premises at 12 Mews Road, Fremantle.

In accordance with the provisions of section 35K any person aggrieved by this decision may, within 14 days after publication of this notice, appeal against the decision or order by serving on the Minister for Fisheries a statement in writing on the grounds of their appeal.

B. K. BOWEN,  
Director of Fisheries.

#### FISHERIES ACT 1905.

Part IIIB—Processing Licences.

F.D. 354/83.

THE public is hereby notified that I have issued a permit to K. R. Wann, c/- Golden Gleam, Augustus Street, Geraldton, to establish a processing establishment to process fish in pursuance of the provisions of section 35C of the Fisheries Act 1905, on board licensed fishing boat *Kwellin* registered number LFB G92, subject to the following conditions:

That the processing establishment—

1. Shall comply with the requirements of the Fisheries Act 1905, and all Regulations, Orders in Council and Notices and Ministerial Directions issued thereunder.



2. Shall not be used for the processing of rock lobster.
3. Shall comply with the requirements of the Health Act 1911.
4. Shall be registered as an export establishment pursuant to the provisions of the Export (Fish) Regulations made under the provisions of the Customs Act 1901 and the Commercial (Trade Descriptions) Act 1905 of the Parliament of the Commonwealth should it be used to process fish for export.
5. Shall not be used for the processing of marron (*Cherax tenuimanus*) unless a licence is held under section 39C of the Fisheries Act 1905.
6. Shall not be used for the processing of fish or crustacea caught by any other vessel.

In accordance with the provisions of section 35K, any person aggrieved by this decision, may within 14 days after publication of this notice, appeal against the decision or order by serving on the Minister for Fisheries a statement in writing on the grounds of their appeal.

B. K. BOWEN,  
Director of Fisheries.

#### HOUSING ACT 1980.

##### Cancellation of Dedication.

Department of Lands and Surveys,  
Perth, 21 March 1986.

Corres. 847/44 V4.

IT is hereby notified that His Excellency the Governor in Executive Council has been pleased to cancel under the provisions of the Housing Act 1980, the dedication of the lands described in the following Schedule:—

Location or Lot No.	Schedule.	Corres No.
Avon Location 27845		1858/56
Swan Location 6006		3050/56
Swan Location 7045		2506/58
Swan Location 7052		2506/58

B. L. O'HALLORAN,  
Under Secretary for Lands.

#### HOUSING ACT 1980.

##### Cancellation of Dedication.

Department of Lands and Surveys,  
Perth, 21 March 1986.

Corres. 847/44 V4.

IT is hereby notified that His Excellency the Governor in Executive Council has been pleased to cancel under the provisions of the Housing Act 1980, the dedication of the lands described in the following Schedule:—

Lot or Location No.	Schedule.	Corres No.
Avon Location 28146		510/58
Swan Location 6132		3575/56
Goomalling Lot 368		3901/56

B. L. O'HALLORAN,  
Under Secretary for Lands.

#### HOUSING ACT 1980.

##### Cancellation of Dedication.

Department of Lands and Surveys,  
Perth, 21 March 1986.

File No. 1781/37.

HIS Excellency the Governor in Executive Council has been pleased to cancel, under the provisions of the Housing Act 1980, the dedication of Greenmount Lots 416 and 417 to the purposes of that Act.

B. L. O'HALLORAN,  
Under Secretary for Lands.

#### TRANSFER OF LAND ACT 1893.

Application D182347.

TAKE notice that William Thomas Norrish of Kojonup, Farmer, has made application to be registered under the Act as proprietor of an estate in fee simple in possession in the land situated at Kojonup being Kojonup Location 35.

All persons other than the applicant claiming any estate right title or interest in the above land and desiring to object to the application are required to lodge in this office on or before 10 April 1986 a caveat forbidding the land being brought under the operation of the Act.

N. J. SMYTH,  
Registrar of Titles, Office of Titles, Perth.

#### LAND ACT 1933.

##### Reserves.

Department of Lands and Surveys,  
Perth, 21 March 1986.

HIS Excellency the Governor in Executive Council has been pleased to set apart as Reserves the land described below for the purposes therein set forth.

File No. 689/983.

AVON.—No. 39149 (Conservation of Flora and Fauna), Location No. 28774, formerly portion of Avon Location 6539 (59.230 0 hectares). (Original Plan 15950, Plan York N.E. 1:25 000 (Goldfields Road in the Shire of York).)

File No. 908/985.

PINWERNYING.—No. 39332 (Railway Purposes), Lot No. 133 (1.162 2 hectares). (Diagram 87060, Plan Katanning 1:10 000 Regional West (Forrest Road).)

File No. 816/79.

KUNUNURRA.—No. 39390 (Use and Requirements of the Industrial and Commercial Employees Housing Authority), Lot Nos. 1884, 1886, 1938, 1957 and 1958 (3 850 square metres). (Original Plan 16277, Plan Kununurra 2 000 24.15 and 24.16 (Banyan and Flametree Streets and Eucalyptus Close).)

File No. 3286/977.

GASCOYNE.—No. 39392 (Flood Control), Location No. 359 (68.314 5 hectares). (Original Plan 15080, Plan Carnarvon Regional 2.2 (Herbert Street).)

File No. 2045/985.

WYNDHAM.—No. 39393 (Use and Requirements of the Government Employees Housing Authority), Lot Nos. 670 and 674 (2 428 square metres). (Plan Wyndham 2 000 21.08 (Flinders Street).)

File No. 526/985.

KARRINYUP.—No. 39394 1.387 8 hectares (College Site), Lot No. 491 (1.387 8 hectares). (Plans Perth 2 000 07.33 and 08.33 (corners Marmion Avenue and Karrinyup Road).)

File No. 855/985.

NEWMAN.—No. 39395 (Use and Requirements of the Government Employees Housing Authority), Lot No. 1901 (1 640 square metres). (Diagram 87189, Plan Newman Regional (Corunna Way).)

File No. 3038/984.

GERALDTON.—No. 39396 (Government Requirements), Lot No. 1243 (1 485 square metres). (Diagram 57850, Plan Geraldton 2 000 13.14 (Point Street).)

File No. 625/986.

MUKINBUDIN.—No. 39397 (Satellite Ground Station Site), Lot No. 158 (2 014 square metres). (Original Plan 14274, Plan Mukinbudin Townsite (Adams Street).)

File No. 2657/984.

LEEMAN.—No. 39398 (Ambulance Sub-Centre), Lot No. 613 (1 012 square metres). (Diagram 87244, Plan Leeman 2 000 39.06 (Ruddock Street).)

File No. 2366/982.

KOJONUP.—No. 39399 (Conservation of Flora and Fauna), Location No. 9258, formerly Kojonup Locations 945 and 959 and portion Location 1657 (133.629 7 hectares). (Plan Carleatup N.W. 1:25 000 (Broomehill Kojonup Road in the Shire of Broomehill).)

File No. 344/58.

SWAN.—No. 39400 (Library, Community Centre and Parking), Location No. 9071, portion formerly portion of Swan Location 73 and being part of the land on Plan 6848 (3 810 square metres). (Original Plan 13286, Plan Perth 2 000 10.13 (Winnacott Street Willagee).)

File No. 629/986.

DERBY.—No. 39401 (Museum Site), Lot No. 268 (2 023 square metres). (Original Plan Derby 35/1 Plan Derby 2 000 02.07 (Loch Street).)

File No. 2517/985.

JANDAKOT AGRICULTURAL AREA.—No. 39402 7.981 4 hectares (Technical College Site), Lot No. 576, formerly portion of Jandakot Agricultural Area Lots 157 and 170 on Diagram 53780 (7.981 4 hectares). (Plan Perth 2 000 12.09 (Parkway Road Bibra Lake).)

File No. 415/986.

FITZROY.—No. 39403 (Parkland and Drainage), Location Nos. 197 and 212 (13.408 6 hectares). (Original Plan 16274, Plan Derby N.E. 1:25 000 (Bell Creek Road).)

File No. 1859/985.

MURRAY.—No. 39404 (Conservation of Flora and Fauna), Location No. 1805 (184.370 0 hectares). (Original Plan 16444, Plans Mandurah 10 000 1.4 and 1.5 and 1:25 000 S.E. (Lake McLarty in the Shire of Murray).)

File No. 3194/985.

GINGIN.—No. 39405 (Church Site), Lot Nos. 87 and 88 (3 036 square metres). (Original Plan Gingin 10/10, Plan Gingin 2 000 15.12 (Horan Street).)

File No. 2337/985.

KALGOORLIE.—No. 39406 (Use and Requirements of the Commissioner of Main Roads), Lot No. 4037 (1 060 square metres). (Original Plan 16428, Plan Kalgoorlie-Boulder 2 000 28.40 (Eccles Place).)

File No. 3391/981.

KOORDA.—No. 39407 (Use and Requirements of the Government Employees Housing Authority), Lot No. 205 (1 052 square metres). (Plan Koorda Townsite (Pearman Street).)

File No. 1147/985.

CANNING.—No. 39408 (Ambulance Depot), Location No. 3479 (1 000 square metres). (Diagram 87224, Plan Perth 2 000 15.21 (George Street Kensington).)

File No. 687/986.

NERIDUP.—No. 39409 (Recreation and Camping), Location No. 507 (224.276 0 hectares). (Original Plan 16460, Plans 424/80 and 429/80 (Alexander Bay in the Shire of Esperance).)

File No. 3725/77 D.

PINGELLY.—No. 39410 (Park), Lot No. 845 (1 673 square metres). (Diagram 82780, Plan Pingelly 2 000 06.01 (Raglan Street).)

File No. 2916/78.

WILLIAMS.—No. 39415 (Water Supply), Location No. 15692, formerly portion of each of Williams Locations 1602 and 14824 (5.616 7 hectares). (Original Plan 14618, Plans Toolbin and Yilliminning 1:50 000 (Wickepin-Harrismith Road in the Shire of Wickepin).)

File No. 439/985.

PERTH.—No. 39416 (Drainage), Location No. 10706 (660 square metres). (Diagram 87225, Plan Perth 2 000 10.39 (Blackall Drive, Greenwood).)

File No. 618/985.

KALGOORLIE.—No. 39417 (Use and Requirements of the Government Employees Housing Authority), Lot No. 4049 (885 square metres). (Plan Kalgoorlie-Boulder 2 000 28.39 (Butterfly Street).)

File No. 3171/981.

KARRATHA.—39418 (Use and Requirements of the Industrial and Commercial Employees Housing Authority), Lot No. 3848 (3 610 square metres). (Original Plan 15324, Plan Karratha 2 000 28.27 (Hutton Court).)

File No. 508/985.

JURIEN.—No. 39419 (Harbour Purposes), Lot No. 914 (56.108 5 hectares). (Original Plan 16369, Plans Jurien 2 000 03.07 and Regional (near Dorcas Drive).)

File No. 92/40.

BROOME.—No. 39420 (Drainage), Lot No. 2052 (2.478 5 hectares). (Original Plan 16507, Plan Broome 2 000 29.15 (Frederick Street).)

File No. 2659/985.

KARRATHA.—No. 39423 (Use and Requirements of the Government Employees Housing Authority), Lot Nos. 3208, 3227, 3453 and 3614 (3 387 square metres). (Original Plan 15195, 15324 and 16031, Plan Karratha 2 000 27.27 and 28.27 (Haddon Way, Newman Court).)

B. L. O'HALLORAN,  
Under Secretary for Lands.

#### AMENDMENT OF RESERVES.

Department of Lands and Surveys,  
Perth, 21 March 1986.

HIS Excellency the Governor in Executive Council has been pleased to approve, under section 37 of the Land Act 1933 of the amendment of the following Reserves.

File No. 2649/02.—No. 890 (Victoria District) "Recreation and Stopping Place" to exclude that portion bounded by lines starting at the southwestern corner of Victoria Location 11369, and extending easterly along the southern boundary of that Location to a northwestern side of North West Coastal Highway, thence southwesterly along that side to a northeastern side of Hatch Road and thence generally northwesterly along that side to the starting point, and of its area being reduced to 39.472 6 hectares accordingly. (Plan 157A/40 (North West Coastal Highway, Oakabella).)

File No. 3058/887.—No. 2083 (Avon District) "Stopping Place for Travellers and Stock" to comprise Avon Location 28813 as shown bordered in red on Original Plan 16170, in lieu of Location 28262, and of its area being increased to 18.787 4 hectares accordingly. (Plan Tammin 1:50 000 (Goldfields Road in the Shire of Tammin).)

File No. 2838/92.—No. 2338 (Marble Bar Lots 193 and 194) "Public Utility" to include Marble Bar Lots 199, 293 (formerly Lot 195), 294 (formerly Lot 197) and 295 (formerly Lot 198) and of its area being increased to 6 538 square metres accordingly. (Plan Marble Bar Townsite (Bohemia Street).)

File No. 1628/95V4.—No. 2909 (at Cunderdin) "Government Requirements (Public Works Department)" to exclude that portion now comprised in Cunderdin Lot 409 as surveyed and shown bordered in red on Lands and Surveys Diagram 87133, and of its area being reduced to 15.458 5 hectares accordingly. (Plan Cunderdin Townsite (Forrest Street).)

File No. 11751/900V2.—No. 7560 (Malcolm District) "Common" to include the land comprised in former Reserve 10015 and that portion of former Reserve 10314 situated westward of the eastern boundary of Reserve 7560 and of its area being increased to about 8 179.187 8 hectares accordingly. (Plan Laverton and Edjudina 1:250 000 (Old Laverton Road, Murrin Murrin).)

File No. 3477/898.—No. 8821 (Wagin Lot 404) "Caravan Park" to include Wagin Lot 1802 and of its area being increased to 6.640 4 hectares accordingly. (Plans Wagin 2 000 20.34 and 20.35 (Scadden Street).)

File No. 9477/06.—No. 10691 (Kojonup District) "Water and Camping" to comprise Kojonup Locations 8530, 9093, 9264 and 9265, as shown bordered in red on Reserve Diagram No. 575, and of its area being increased to 169.284 2 hectares accordingly. (Plan Kojonup N.W. 1:25 000 (Farrar Road in the Shire of Kojonup).)

File No. 3109/911.—No. 13163 (Avon District) "Rubbish Disposal Site" to comprise Avon Location 28812 as shown bordered in red on Original Plan 16170, in lieu of Location 28260, and of its area being increased to 36.002 6 hectares accordingly. (Plan Tammin 1:50 000 (Goldfields Road in the Shire of Tammin).)

File No. 12772/09V2.—No. 13844 (Ora Banda Lots 36, 50 and 58) "Excepted from sale" to exclude Lot 36 and of its area being reduced to 2 023 square metres accordingly. (Plan Ora Banda Townsite (Gimlet Street).)

File No. 1715/13.—No. 14764 (Yilgarn District) "Conservation of Timber" to exclude that portion now comprised in Yilgarn Location 1523, as shown bordered in green on Lands and Surveys Diagram 87255, and of its area being reduced to about 206.388 4 hectares accordingly. (Plan 35/80 (Carrabin-Westonia Road, Westonia).)

File No. 1639/14V2.—No. 15854 (Victoria District) "Cemetery" to comprise Perenjori Lot 154, as surveyed and shown bordered in red on Original Plan 16360, in lieu of Victoria Location 6678, and of its area being reduced to 3.062 7 hectares accordingly. (Plan Perenjori Townsite (North Road).)

File No. 1667/18.—No. 17056 (at Perenjori) "Recreation and Show Ground" to comprise Perejori Lot 153, as surveyed and shown bordered in red on Original Plan 16360, in lieu of Lot 53, and of its area being increased to 84.478 7 hectares accordingly. (Plans Perenjori Townsite and 122/80 (Crossing Road).)

File No. 2168/69.—No. 18865 (Victoria District) "Excepted from Sale" to exclude that portion now comprised in Jurien Lot 914, as surveyed and shown bordered in red on Original Plan 16369, and of its area being reduced to about 1 849.827 5 hectares accordingly. (Plan Jurien 2 000 03.07 and Regional (near Dorcas Drive).)

File No. 1486/30V3.—No. 20606 (at Geraldton) "Harbour Works" to exclude that portion now comprised in Geraldton Lot 2859, as shown bordered in red on Lands and Surveys Diagram 86672, and include Geraldton Lot 2860 as shown bordered in red on Lands and Surveys Diagram 86671, and of its area being increased to 27.061 6 hectares accordingly. (Plan Geraldton 2 000 13.15 (Marine Terrace).)

File No. 3907/27V2.—No. 21175 (Victoria District) "Conservation of Flora" to comprise Victoria Location 11674, as shown bordered in red on Lands and Surveys Diagram 87248, and of its area being increased to 121.576 9 hectares accordingly. (Plan Mount Hawke 1:50 000 (Buntine-Marchagee Road in the Shire of Coorow).)

File No. 2489/33.—No. 21977 (Victoria Locations 9524, 9525, 11341 and 11354) "Aerial Landing Ground" to exclude those portions of Locations 9524 and 9525 now comprised in Perenjori Lot 153, as surveyed and shown bordered in red on Original Plan 16360, and of its area being reduced to 48.059 9 hectares accordingly. (Plans Perenjori Townsite and 122/80 (Farrell Street).)

File No. 123/36V2.—No. 22353 (Kent District) "Recreation and Camping" to comprise Kent Locations 2049, 2050 and 2099 and Plantagenet Location 7586, as shown bordered in red on Reserve Plan No. 258, and of its area being increased to about 874.971 4 hectares accordingly. (Plan Mount Groper and pt. Cape Rich 1:50 000 (Pallingup River in the Shire of Jerramungup).)

File No. 2036/22V2.—No. 22614 (Sussex District) "Stopping Place" to comprise Sussex Location 4812, as shown bordered in red on Reserve Diagram No. 572, in lieu of Location 3852, and of its area being increased to 72.030 3 hectares accordingly. (Plan Busselton S.W. 1:25 000 (Doyle Road).)

File No. 4790/46.—No. 22644 (Sussex Location 3856) "Recreation" to include Sussex Location 4802, as surveyed and shown bordered in red on Lands and Surveys Diagram 87218, and of its area being increased to 14.997 2 hectares accordingly. (Plan Karridale N.W. 1:25 000 (Staples Road, Witchcliffe).)

File No. 6183/50.—No. 23941 (Canning Locations 1248, 1796, 1797 and 2342) "Schoolsite" to exclude those portions of Locations 1248 and 1796 now comprised in Canning Location 3479, as surveyed and shown bordered in red on Lands and Surveys Diagram 87224, and of its area being reduced to 4.010 1 hectares accordingly. (Plan Perth 2 000 15.21 (George Street Kensington).)

File No. 564/58.—No. 24901 (Cockburn Sound District) "Recreation" to comprise Kwinana Lots 224 to 230 inclusive, as shown bordered in red on Reserve Plan No. 260, in lieu of Cockburn Sound Location 1863, and of its area being increased to about 9.616 0 hectares accordingly. (Plans Peel 2 000 08.37, 08.38 and 08.39.)

File No. 1244/60.—No. 25665 (Cue Lots 467 and 483) "Municipal Purposes and Caravan Park" to include Cue Lots 315, 461 to 466 inclusive, 468, 469, 470, 566 (formerly Lot 316) 567 (formerly Lot 317) and 568 (formerly Lot 318), and of its area being increased to 1.822 0 hectares accordingly. (Plan Cue 2 000 16.07 (Austin Street).)

File No. 978/61.—No. 26770 (at Pinwernying) "Water Catchment Area" to exclude that portion now comprised in Pinwernying Lot 133, as shown bordered in red on Lands and Surveys Diagram 87060, and of its area being reduced to 20.075 8 hectares accordingly. (Plan Katanning Regional West (Forrest Road).)

File No. 8958/06V2.—No. 26818 (at Derby) "Harbour Purposes" to exclude Derby Lot 268 and of its area being reduced to 176.784 8 hectares accordingly. (Plan Derby 2 000 02.07 (Loch Street).)

File No. 3756/66.—No. 28541 (Jurien lots 237, 411 and 444 and Victoria Location 11100) "Recreation" to include Jurien lots 67, 68, 342, 352, 448 and 449 and of its area being increased to about 26.777 5 hectares accordingly. (Plan Jurien 2 000 02.06, 03.06 and 03.07 (Dalton, Heaton and Hill Streets).)

File No. 546/70.—No. 30561 (at Beverley) "River Fore-shore" to comprise Beverley Lot 344, as shown bordered in red on Lands and Surveys Diagram 87191, and of its area being reduced to 1.210 0 hectares accordingly. (Plan Beverley 2 000 36.06 (Avon River).)

File No. 4158/66.—No. 30713 (Forrestdale Lots 422 and 448) "Government Requirements" to include Forrestdale Lot 456, as shown bordered in red on Lands and Surveys Diagram 87250, and of its area being increased to 3.5334 4 hectares accordingly. (Plan Perth 2 000 18.03 (Paraka Way).)

File No. 589/60.—No. 30845 (Geraldton Lots 1775 and 2497) "Municipal Buildings and Civic Centre" to include Geraldton Lot 2496 and of its area being increased to 8 120 square metres accordingly. (Plan Geraldton 2 000 15.15 (Sanford Street).)

File No. 3575/71.—No. 31365 (Leeman Lot 608) "Club and Club Premises" to exclude that portion now comprised in Leeman Lot 613, as surveyed and shown bordered in red on Lands and Surveys Diagram 87244, and of its area being reduced to 2.892 0 hectares accordingly. (Plan Leeman 2 000 39.06 (Rudduck Street).)

File No. 2403/71.—No. 31433 (Cunderdin Lot 388) "Municipal Museum" to include Cunderdin Lot 409, as surveyed and shown bordered in red on Lands and Surveys Diagram 87133, and of its area being increased to 1.134 6 hectares accordingly. (Plan Cunderdin Townsite (Forrest Street).)

File No. 3668/71.—No. 31437 (Murray Locations 1599 and 1600) "Government Requirements" to include Murray Locations 1601 and 1602, as surveyed and shown on Original Plan 11695, and of its area being increased to 35.523 8 hectares accordingly. (Plans Waroona 10 000 4.2 and Hamel N.E. 1:25 000 (South Western Highway, Waroona).)

File No. 1296/72.—No. 33613 (Broomehill Lots 161, 163 to 166 inclusive, 503 to 511 inclusive and 676) "Railway Purposes" to include Broomehill Lot 512 and of its area being increased to 9.154 4 hectares accordingly. (Plan Broomehill 2 000 38.15 (Ravensthorpe Road).)

File No. 2903/75.—No. 33970 (Swan District) "Public Recreation" to comprise Swan Location 10741, as shown bordered in red on Original Plan 16484, in lieu of Locations 9452, 10027 and 10289, and of its area being reduced to 2.219 6 hectares accordingly. (Plan Perth 2 000 10.39 (Blackthorn Road, Greenwood).)

File No. 1740/75.—No. 34999 (Jurien Lots 310, 311, 312, 313, 342 and 447) "Parklands" to exclude lot 342 and of its area being reduced to 289 6 square metres accordingly. (Plan Jurien 2 000 03.07 (Dalton Street).)

File No. 3589/76.—No. 37787 (Fitzroy District) "Quarry Site (M.R.D.)" to comprise Fitzroy Location 97, as surveyed and shown bordered in red on Original Plan 16439, and of its area being reduced to 370 hectares accordingly. (Plan Derby 1:250 000 (near Great Northern Highway in the Shire of Derby/West Kimberley).)

File No. 3054/982.—No. 38609 (Newman Lot 1637) "Club and Club Premises (Pistol Club)" to exclude those portions now comprised in Newman Lots 1899 and 1900, as surveyed and shown on Lands and Surveys Diagram 87276, and of its area being reduced to 2.116 2 hectares accordingly. (Plans Newman 2 000 Pt. 15.13 and 15.14 and Regional (Laver Street).)

File No. 3055/982.—No. 38610 (Newman Lot 1638) "Club and Club Premises (Sporting Shooters Association)" to exclude those portions now comprised in Newman Lots 1897 and 1898, as surveyed and shown on Lands and Surveys Diagram 87276, and of its area being reduced to 6.539 5 hectares accordingly. (Plans Newman 2 000 Pt. 15.13 and 15.14 and Regional (Laver Street).)

File No. 2396/984.—No. 38919 (Karratha Lot 3895) "Recreation" to include Karratha Lot 3914, as surveyed and shown bordered in red on Original Plan 16159, and of its area being increased to 1.621 5 hectares accordingly. (Plan Karratha 2 000 29.27 (Teesdale Place).)

B. L. O'HALLORAN,  
Under Secretary for Lands.

## CANCELLATION OF RESERVES.

Department of Lands and Surveys,  
Perth, 21 March 1986.

HIS Excellency the Governor in Executive Council has been pleased to approve, under section 37 of the Land Act 1933 of the cancellation of the following Reserves:—

File No. 24/895V2.—No. 7281 (Bridgetown Suburban Lots 2 and 71) "Recreation and Public Gardens". (Plan Bridgetown 2 000 30.01 (South Western Highway).)

File No. 931/00.—No. 7441 (Bridgetown Lot 543) "Medical Officer's Quarters". (Plan Bridgetown 2 000 30.01 (Muir Street).)

File No. 13186/903.—No. 9018 (Avon District) "Water". (Plan Quelagetting 1:50 000 (near Dowerin-Meckering Road) in the Shire of Cunderdin.)

File No. 7605/04 V3.—No. 9300 (Swan Locations 2103 to 2106 inclusive) "University Endowment".

File No. 13530/05.—No. 10015 (Malcolm District) "Sanitary". (Plan Laverton 1:250 000 (near Old Laverton Road) Murrin Murrin.)

File No. 12054/05.—No. 10314 (Malcolm District) "Public Utility". (Plan Laverton 1:250 000 (Old Laverton Road) Murrin Murrin.)

File No. 7756/09.—No. 13821 (Marvel Loch Lot 130) "Mechanics Institute". (Plan Marvel Loch Townsite.)

File No. 881/922.—No. 18243 (Avon Location 22760) "Water and Access thereto". (Plan Quelagetting 1:50 000 (near Dowerin-Meckering Road) in the Shire of Cunderdin.)

File No. 93/50.—No. 23028 (Sussex Location 3927) "Drainage Works Depot". (Plan Busselton S.W. 1:25 000 (Doyle Road).)

File No. 10549/02.—No. 23806 (Cue Lots 468, 469 and 470) "Recreation". (Plan Cue 2 000 16.07 (Victoria Street).)

File No. 793/55.—No. 24297 (Cue Lots 461 to 466 inclusive) "Road Board Purposes". (Plan Cue 2 000 16.07 (Livingstone Street).)

File No. 2128/63.—No. 26959 (Marble Bar Lot 199) "Public Utility". (Plan Marble Bar Townsite (Bohemia Street).)

File No. 1240/34 V2.—No. 27241 (Avon Location 27834) "Conservation of Flora". (Plan Grass Valley S.W. and S.E. 1:25 000 and Meenaar Townsite (Great Eastern Highway in the Shire of Northam).)

File No. 6358/50.—No. 29313 (Williams Location 15509) "Conservation of Flora and Fauna". (Plans Williams N.E. and Highbury N.W. 1:25 000 (Sergeants Road) in the Shires of Narrogin and Williams.)

File No. 4404/65.—No. 30654 (Augusta Lot 482) "Railway Purposes". (Plan Augusta 2 000 15.39 (Davies Road).)

File No. 2400/70.—No. 30849 (Geraldton Lot 2496) "Recreation (Girl Guides)". (Plan Geraldton 2 000 15.15 (Sanford Street).)

File No. 3728/69 P.F.—No. 31227 (Wagin Lot 1802) "Use and Requirements of the State Electricity Commission of Western Australia". (Plans Wagin 2 000 20.34 and 20.35 (Scadden Street).)

File No. 3669/71.—No. 31438 (Murray Location 1601) "Camping". (Plan Waroona 10 000 4.2 (South Western Highway).)

File No. 3670/71.—No. 31439 (Murray Location 1602) "Drainage". (Plan Waroona 10 000 4.2 (South Western Highway, Waroona).)

File No. 3211/75.—No. 33891 (Oldfield Location 645) "Gravel". (Plan 420/80 (Hopetoun-Ravensthorpe Road).)

File No. 1960/70.—No. 36119 (Gingin Lots 78 and 79) "Church Site". (Plans Gingin 2 000 15.11, 15.12, 16.11 and 16.12 (Edwards Street).)

File No. 2901/79.—No. 37992 (Jandakot Agricultural Area Lot 534) "Use and Requirements of the Metropolitan Water Authority". (Plan Perth 2 000 15.01 (Gibbs Road).)

File No. 2623/71.—No. 39191 (Jerramungup Lot 177) "Use and Requirements of the Government Employees Housing Authority". (Plan Jerramungup 2 000 31.02 and 31.03 (Collins Street).)

File No. 673/984. No. 39258 (Jurien Lots 497 and 617) "Use and Requirements of the Government Employees Housing Authority". (Plan Jurien 2 000 03.07 (Whitlock Loop and Aquilla Street).)

File No. 1347/984.—No. 39281 (Boulder Lot 3832) "Use and Requirements of the Government Employees Housing Authority". (Plan Kalgoorlie—Boulder 2 000 29.35 (Glance Close).)

B. L. O'HALLORAN,  
Under Secretary for Lands.

## CHANGE OF PURPOSE OF RESERVES.

Department of Lands and Surveys,  
Perth, 21 March 1986.

HIS Excellency the Governor in Executive Council has been pleased to approve, under section 37 of the Land Act 1933, of the change of purpose of the following Reserves:—

File No. 2838/92.—No. 2338 (Marble Bar Lots 193, 194, 199, 293, 294 and 295) being changed from "Public Utility" to "Park and Drainage". (Plan Marble Bar Townsite (Bohemia Street).)

File No. 2310/06V2.—No. 10164 (Cockburn Sound Location 1741) being changed from "Rifle Range (Rifle Club)" to "Recreation". (Plan Peel 2 000 22.36 (South Western Highway, Byford).)

File No. 9477/06.—No. 10691 (Kojonup Locations 8530, 9093, 9264 and 9265) being changed from "Water and Camping" to "Recreation and Water Supply". (Plan Kojonup N.W. 1:25 000 (Farrar Road in the Shire of Kojonup).)

File No. 7133/13.—No. 16129 (Avon Location 16479) being changed from "Flora and Fauna" to "Arboretum". (Plan Wyalkatchem 1:50 000 (Lawrence Road, Benjaberring in the Shire of Wyalkatchem).)

File No. 3907/27V2.—No. 21175 (Victoria Location 11674) being changed from "Conservation of Flora" to "Conservation of Flora and Fauna". (Plan Mt. Hawke 1:50 000 (Buntine-Marchagee Road in the Shire of Coorow).)

File No. 2036/22V2.—No. 22614 (Sussex Location 4812) being changed from "Stopping Place" to "Parkland". (Plan Busselton S.W. 1:25 000 (Doyle Road).)

File No. 4790/46.—No. 22644 (Sussex Locations 3856 and 4802) being changed from "Recreation" to "Recreation and Sanitary Site". (Plan Karridale N.W. 1:25 000 (Staples Road, Witchcliffe).)

File No. 97/54.—No. 23928 (Canna Lot 27) being changed from "Church Site (Lutheran)" to "Church Site". (Plan Canna Townsite (Bruce Street).)

File No. 564/58.—No. 24901 (Kwinana Lots 224 to 230 inclusive) being changed from "Recreation" to "Recreation and Dune Protection". (Plans Peel 2 000 08.37, 08.38 and 08.39.)

File No. 1244/60.—No. 25665 (Cue Lots 315, 461 to 470 inclusive, 483, 566, 567 and 568) being changed from "Municipal Purposes and Caravan Park" to "Caravan Park". (Plan Cue 2 000 16.07 (Austin Street).)

File No. 77/61.—No. 25928 (Nannup Lots 202 to 213 inclusive) being changed from "Government Requirements (Forests Department)" to "Park". (Plan Nannup Townsite (Monaghan Street).)

File No. 3756/66.—No. 28541 (Jurien Lots 67, 68, 237, 342, 352, 411, 444, 448 and 449 and Victoria Location 11100) being changed from "Recreation" to "Foreshore Management and Recreation". (Plans Jurien 2 000 01.06, 02.06, 03.06 and 03.07 and Regional).)

File No. 2922/67.—No. 28846 (Esperance Location 1886) being changed from "Conservation of Flora" to "Conservation of Flora and Fauna". (Plan 402/80 (Near Kendall Road, Scaddan).)

File No. 2099/67.—No. 29206 (Coolgardie Lots 2107 and 2108) being changed from "Caravan Park" to "Use and Requirements of the Shire of Coolgardie". (Plans Coolgardie 2 000 08.11, 08.12, 09.11 and 09.12 (Bayley Street).)

File No. 3178/68.—No. 29648 (Geraldton Lot 2463) being changed from "Housing (Agriculture Protection Board)" to "Use and Requirements of the Government Employees Housing Authority". (Plan Geraldton 2 000 15.15 (Quarry Street).)

File No. 557/70.—No. 30363 (Avon Locations 27741 to 27762 inclusive) being changed from "Government Requirements" to "Conservation of Flora and Fauna". (Plan Chidlow N.E. and S.E. 1:25 000 (Inkpen Road in the Shire of Northam).)

File No. 3668/71.—No. 31437 (Murray Locations 1599 to 1602 inclusive) being changed from "Government Requirements" to "Parkland". (Plans Waroona 10 000 4.2 and Hamel N.E. 1:25 000 (South Western Highway, Waroona).)

File No. 1165/76.—No. 33995 (Port Hedland Lot 3816) being changed from "Vehicle Inspection Site" to "Public Buildings (Fisheries Department)". (Plans Port Hedland 2 000 23.33 and 23.34 (Anderson Street).)

B. L. O'HALLORAN,  
Under Secretary for Lands.

## AMENDMENT OF BOUNDARIES.

Jurien Townsite.

Department of Lands and Surveys,  
Perth, 21 March 1986.

File No. 689/12 V4.

HIS Excellency the Governor in Executive Council has been pleased to approve, under section 10 of the Land Act 1933, of the amendment of the boundaries of Jurien Townsite to include the area described in the Schedule hereunder.

## Schedule.

All that portion of land bounded by lines starting from the intersection of a line in prolongation west of the northern boundary of Jurien Lot 441 with the High Water Mark of the Indian Ocean, the present northwestern corner of Jurien Townsite and extending generally northerly along that water mark to the northwestern corner of Lot 491, as surveyed and shown on Original Plan 16369; thence easterly and generally southerly along boundaries of that lot to the prolongation of a line west of the northern boundary of Lot 441, a point on the present northern boundary of Jurien Townsite and thence west along that boundary to the starting point.

(Public Plan Jurien Regional 1:10 000.)

B. L. O'HALLORAN,  
Under Secretary for Lands.

## AMENDMENTS OF BOUNDARIES.

Nabawa Townsite.

Department of Lands and Surveys,  
Perth, 21 March 1986.

File No. 3853/64.

HIS Excellency the Governor in Executive Council has been pleased to approve, under section 10 of the Land Act 1933, of the amendments of the boundaries of Nabawa Townsite to include the areas described in the Schedules hereunder.

## Schedule A.

All that portion of land bounded by lines starting from the easternmost northeastern corner of Lot 29 of Victoria Location 2115, as shown on Land Titles Office Diagram 67455, a point on a present southern boundary of Nabawa Townsite and extending southerly and westerly along boundaries of that lot to its southwestern corner, a point on a present eastern boundary of Nabawa Townsite and thence northerly and easterly along boundaries of that Townsite to the starting point.

## Schedule B.

All that portion of land bounded by lines starting at the northwestern corner of Lot 39 of Victoria Locations 5261, 7011 and 7437, as shown on Land Titles Office Diagram 68098, a point on a present southern boundary of Nabawa Townsite and extending southerly, southeasterly, northeasterly, generally southeasterly, generally northeasterly again southeasterly, and northwesterly along boundaries of that lot to the easternmost northeastern corner of the eastern severance of Victoria Location 7011, a point on a present southwestern boundary of Nabawa Townsite and thence generally northwesterly and westerly along boundaries of that Townsite to the starting point.

(Public Plan Nabawa Townsite.)

B. L. O'HALLORAN,  
Under Secretary for Lands.

## AMENDMENT OF BOUNDARIES.

Perenjori Townsite.

Department of Lands and Surveys,  
Perth, 21 March 1986.

File No. 799/13 V4.

HIS Excellency the Governor in Executive Council has been pleased to approve, under section 10 of the Land Act 1933, of the amendment of the boundaries of Perenjori Townsite to include the areas described in the Schedule hereunder:—

## Schedule.

(A) All that portion of land bounded by lines starting from the intersection of the northern side of Farrell Street with the prolongation southerly of the eastern side of

Road No. 14590, a point on the present northernmost northern boundary of Perenjori Townsite and extending northerly to and along that side to the northernmost northwestern corner of Perenjori Lot 153, as surveyed and shown on Lands and Surveys Original Plan 16360; thence easterly, southeasterly and southerly along boundaries of that lot to the southwestern corner of Victoria Location 9526, the present northernmost northeastern corner of the Perenjori Townsite boundary and thence westerly along that boundary to the starting point.

(B) All that portion of land bounded by lines starting from the southwestern corner of Victoria Location 9526, the present northernmost northeastern corner of Perenjori Townsite and extending easterly along the southern boundary of that Location and onwards to a point on the western boundary of Victoria Location 10069; thence southerly along that boundary to the prolongation easterly of Perenjori Lot 154, as surveyed and shown on Lands and Surveys Original Plan 16360, the present easternmost northeastern corner of the Perenjori Townsite boundary and thence easterly and northerly along boundaries of that Townsite to the starting point.

(Public Plans Perenjori Townsite and 122/80.)

B. L. O'HALLORAN,  
Under Secretary for Lands.

## AMENDMENT OF BOUNDARIES.

Southern Cross Townsite.

Department of Lands and Surveys,  
Perth, 21 March 1986.

File No. 58/90 V4.

HIS Excellency the Governor in Executive Council has been pleased to approve under section 10 of the Land Act 1933, of the amendment of the boundaries of Southern Cross Townsite to exclude the area described in the Schedule hereunder.

## Schedule.

All that portion of land bounded by lines starting from the intersection of the prolongation southeasterly of the southwestern side of Taurus Street with a northwestern side of Great Eastern Highway (Road No. 16978), a point on a present southwestern boundary of Southern Cross Townsite and extending northeasterly along that side to its intersection with a northwestern side of former Road No. 691, a point on a present southeastern boundary of Southern Cross Townsite and thence southwesterly and northwesterly along boundaries of that townsite to the starting point, as surveyed and shown on Original Plan 15140.

(Public Plan Southern Cross Townsite (South).)

B. L. O'HALLORAN,  
Under Secretary for Lands.

## AMENDMENT OF BOUNDARIES.

Tenterden Townsite.

Department of Lands and Surveys,  
Perth, 21 March 1986.

File No. 2128/91 V3.

HIS Excellency the Governor in Executive Council has been pleased to approve, under section 10 of the Land Act 1933 of the amendment of the boundaries of Tenterden Townsite to exclude the area described in the Schedule hereunder.

## Schedule.

All that portion of land bounded by lines starting at the northwestern corner of Tenterden Suburban Lot 41, a point on a present southwestern boundary of the northern severance of Tenterden Townsite and extending southeasterly along the southwestern boundary of that Lot and southeasterly along the southwestern boundary of Class "A" reserve No. 686 to its southwestern corner, a point on a present southwestern boundary of that severance and thence westerly, northwesterly, and easterly along boundaries of that severance to the starting point.

(Public Plan Tenterden Townsite.)

B. L. O'HALLORAN,  
Under Secretary for Lands.

## LAND ACT 1933.

## Suburban Land.

Department of Lands and Surveys,  
Perth, 21 March 1986.

File No. 2157/984.

HIS Excellency the Governor in Executive Council has been pleased to approve, under section 10 of the Land Act 1933, of Yilgarn Location 1523 being set apart as Suburban Land.

(Public Plan 35/80 (Carrabin-Westonia Road, Westonia).)

B. L. O'HALLORAN,  
Under Secretary for Lands.

## LAND ACT 1933.

## Land Release.

Department of Lands and Surveys,  
Perth, 21 March 1986.

Corres. No. 474/986.

HIS Excellency the Governor in Executive Council has been pleased to approve under section 45A of the Land Act 1933 of Karratha Lot 3916 having an area of 45 square metres being made available for sale to adjoining holders only for the purpose of "Extension to Commercial Premises" at the purchase price of two thousand and ninety dollars (\$2 090.00).

The purchaser is required to give a written undertaking to amalgamate the lot granted with his existing holding upon issue of the Crown Grant.

Applications accompanied by the full purchase money must be lodged at the Department of Lands and Surveys, Perth on or before Wednesday, 26 March 1986.

All applications lodged on or before the closing date will be treated as having been received on that date and if there are more applications than one for the lot, the application to be granted will be decided by the Land Board.

(Public Plan Karratha 30.28.)

B. L. O'HALLORAN,  
Under Secretary for Lands.

## WITHDRAWN FROM SALE.

## Newman Lot 1715.

Department of Lands and Surveys,  
Perth, 21 March 1986.

Corres. No. 2700/981.

IT is hereby notified for general information that Newman Lot 1715 has been withdrawn from sale under Part IV of the Land Act as gazetted on 14 February 1986, *Government Gazette* (No. 19), pages 500 and 501.

B. L. O'HALLORAN,  
Under Secretary for Lands.

## FORFEITURES.

THE following leases and licences together with all rights, title and interest therein have this day been forfeited to the Crown under the Land Act 1933 for the reasons stated.

Name; Lease or Licence; District; Reason; Corres. No.; Plan.

Reimers, B. J., 338/17391; Point Samson Lot 71; Non-payment of instalments; 4274/54; 13.39 Point Samson.

Walker, M. S.; 338/14370; Gibson Lot 53; Non-compliance with conditions; 1381/70; Gibson Townsite.

Ellis, A. F. and C. A.; 338/16978; Gibson Lot 26; Non-payment of instalments; 673/63; Gibson Townsite.

Swinton, W. J.; 338/16057; Onslow Lot 618; Non-compliance with conditions; 3242/981; Onslow 38:06.

B. L. O'HALLORAN,  
Under Secretary for Lands.

## LOCAL GOVERNMENT ACT 1960.

## Closure of Street.

WHEREAS the Town of Geraldton being the owner of the land which adjoins the street hereunder described requests the closure of the said street.

Geraldton.

File No. 3323/75V2.

G. 725.—All that portion of Hermitage Street now comprised in Geraldton Lots 2861 and 2862, both surveyed and shown bordered pink on Lands and Surveys Diagram 86893.

(Public Plan Geraldton 15.14.)

And whereas the Council has requested closure of the said street; and whereas the Governor in Executive Council has approved this request, it is notified that the said street is hereby closed.

B. L. O'HALLORAN,  
Under Secretary for Lands.

## LOCAL GOVERNMENT ACT 1960.

## Closure of Streets.

WHEREAS, Minister for Lands and Surveys, being the owner of the land which adjoins the street hereunder described has agreed to the request of the City of Bunbury to close the said street.

Bunbury.

File No. 730/985.

B. 1179. All that portion of Minnipup Road now comprising Bunbury Lot 680, surveyed and shown bordered pink on Lands and Surveys Diagram 87101. (Public Plan Bunbury 2 000 1.28.)

WHEREAS, Australian Postal Commission, being the owner of the land which adjoins the street hereunder described has agreed to the request of the City of Cockburn to close the said street.

Cockburn.

File No. 2546/984.

C. 1132. All that portion of Straughair Street as shown bordered blue on Lands and Surveys Diagram 87026. (Perth 1:2 000 09.11.)

WHEREAS, Sarina Nominees Pty Ltd., being the owner of the land which adjoins the street hereunder described has agreed to the request of the City of Perth to close the said street.

Perth.

File No. 1042/984.

P. 762. All that portion of Leigh Street, shown bordered blue on Lands and Surveys Diagram 86995. (Public Plan Perth 1:2 000 15.23.)

WHEREAS, Minister for Lands and Surveys, being the owner of the land which adjoins the street hereunder described has agreed to the request of the Town of Geraldton to close the said street.

Geraldton.

File No. 1980/984.

Closure No. G. 728. All that portion of Baler Road, now comprising Geraldton Lot 2856, surveyed and shown bordered pink on Lands and Surveys Original Plan 16281. (Public Plans Geraldton 2 000 15.20 and 15.21.)

WHEREAS, Minister for Lands and Surveys, being the owner of the land which adjoins the street hereunder described has agreed to the request of the Town of Kalgoorlie to close the said street.

Kalgoorlie.

File No. 4388/97V4.

K. 943. All that portion of Maritana Street now comprising Kalgoorlie Lot 4009, surveyed and shown bordered pink on Lands and Surveys Diagram 87027. (Public Plan Kalgoorlie-Boulder 29.38.)

WHEREAS, Minister for Lands and Surveys, being the owner of the land which adjoins the street hereunder described has agreed to the request of the Shire of Albany to close the said street.

Albany.

File No. 6206/97.

A. 443.

- (a) All that portion of Goode Road, extending through Plantagenet Locations 468 (Reserve No. 5225), 7374 (Reserve No. 21337) and 7375 (Class "A" Reserve No. 24258); from the southern side of Austin Road to the northwestern side of Frenchman Bay Road.
- (b) The whole of Whaling Station Road through part of Plantagenet Location 7473 (Reserve 21337) and a northern boundary of Location 7375 (Class "A" Reserve 24258); from the southeastern side of Frenchman Bay Road to the western side of Location 4949 (Reserve No. 36721).
- (c) The whole of Frenchman Bay Road, extending through Plantagenet Locations 7375 (Class "A" Reserve No. 24258) and 7374 (Reserve No. 21337); from the eastern side of Blowholes Road to its terminus within the said Location 7374.

(Public Plans Albany 10 000 3.8, Albany 2 000 14.37, Albany N.E. and S.E. 1:25 000.)

WHEREAS, Edward Maynard Jenour, Robert Bell Nominees Pty Ltd and Douglas Norman Hastie, being the owners of the land which adjoins the street hereunder described have agreed to the request of the Shire of Capel to close the said street.

Capel.

File No. 1055/985.

C. 1135. The whole of Lillydale Road along the northern boundaries of Boyanup Agricultural Area Lots 348 and Lot 3 of Boyanup Agricultural Area Lot 252 (Land Titles Office Diagram 49248), from the eastern side of Jules Road to the western side of Allenville Road (Road No. 7839). (Public Plan Bunbury 1:10 000 1.5.)

WHEREAS, Minister for Lands and Surveys, being the owner of the land which adjoins the street hereunder described has agreed to the request of the Shire of Chapman Valley to close the said street.

Chapman Valley.

File No. 14479/10.

C. 1134. The whole of Mills Street along the southwestern side of Nanson town Lot 23 (Reserve No. 15695); from the northwestern side of East Terrace to a line joining the western corner of the said Lot 23 and the northern corner of Lot 14 (Portion of Reserve 22580). (Public Plan Nanson Townsite.)

WHEREAS, Minister for Lands and Surveys, being the owner of the land which adjoins the street hereunder described has agreed to the request of the Shire of Dandaragan to close the said street.

Dandaragan.

File No. 3162/77.

D. 676. All that portion of Road No. 301 now comprised in Victoria Location 11300, surveyed and shown bordered pink on Lands and Surveys Diagram 85509. (Public Plan Jurien Regional.)

WHEREAS, The Minister for Lands and Surveys, being the owner of the land which adjoins the street hereunder described has agreed to the request of the Shire of Esperance to close the said street.

Esperance.

File No. 947/71 V2.

E. 228. All that portion of Johns Street now comprised in Esperance Lot 858, surveyed and shown bordered pink on Original Plan 16320. (Public Plan Esperance 16.12.)

WHEREAS, Minister for Lands and Surveys, being the owner of the land which adjoins the street hereunder described has agreed to the request of the Shire of Narembeen to close the said street.

Shire of Narembeen.

File No. 4542/23.

N. 676. All that portion of Rothbaum Street, along the southern boundary of Avon Location 26002 (Reserve No. 19343); from the western side of Ada Street to the eastern boundary of Avon Location 27885 (Part of Reserve No. 20473). (Public Plan Narembeen T/S.)

WHEREAS, Minister for Lands and Surveys, being the owner of the land which adjoins the street hereunder described has agreed to the request of the Shire of Wyndham-East Kimberley to close the said street.

Wyndham-East Kimberley.

File No. 2103/78.

Closure No. W. 1248. All that portion of surveyed road and Road No. 13128 now comprising King Location 1737, surveyed and shown bordered pink on Lands and Surveys Original Plan 16431. (Public Plan Wyndham Townsite.)

And whereas the Council has requested closure of the said streets; and whereas the Governor in Executive Council has approved these requests; it is notified that the said streets are hereby closed.

B. L. O'HALLORAN,  
Under Secretary for Lands.

#### LICENSED SURVEYORS ACT 1909-1976.

Appointment of Board.

Department of Lands and Surveys,  
Perth, 21 March 1986.

File No. 3553/95V6.

HIS Excellency the Governor in Executive Council has been pleased to approve, under section 4 of the Licensed Surveyors Act 1909-1976, the appointment of Messrs. Brian Ernest Campbell, William George Henderson, Derrick Cottrell Brown and Edward Arthur McKinnon and Doctor Lawrence Aurelian White as members of the Land Surveyors' Licensing Board for the year ending 31 December 1986.

W. G. HENDERSON,  
Acting Chairman,  
Land Surveyors' Licensing Board.



## PUBLIC WORKS ACT 1902 (AS AMENDED).

## Sale of Land.

L&amp;PB 3/86; MRD 41/979-6.

NOTICE is hereby given that His Excellency the Governor has authorised under section 29 (7) (a) (ii) of the Public Works Act 1902 (as amended) the sale by public auction or private contract of the land hereunder described, such land being no longer required for the work for which it was acquired.

## Land.

Portion of Perthshire Location Au and being Lot 249 on Diagram 59973 and being the whole of the land in Certificate of Title Volume 1576 Folio 512 now shown more particularly delineated and coloured green on Plan L&S, W.A. 109.

Dated this 11th day of March, 1986.

B. L. O'HALLORAN,  
Under Secretary for Lands.

## PUBLIC WORKS ACT 1902 (AS AMENDED).

## Sale of Land.

L&amp;PB 4/86; MRD 41/1153-6.

NOTICE is hereby given that His Excellency the Governor has authorised under section 29 (7) (a) (ii) of the Public Works Act 1902 (as amended) the sale by public auction or private contract of the land hereunder described, such land being no longer required for the work for which it was acquired.

## Land.

Portion of Perthshire Location Au and being Lot 31 on Plan 11800 and being the whole of the land in Certificate of Title Volume 1453 Folio 391 now shown more particularly delineated and coloured green on Plan L&S, W.A. 111.

Dated this 11th day of March, 1986.

B. L. O'HALLORAN,  
Under Secretary for Lands.

## PUBLIC WORKS ACT 1902 (AS AMENDED).

## Sale of Land.

L&amp;PB 5/86; MRD 41/177-25.

NOTICE is hereby given that His Excellency the Governor has authorised under section 29 (7) (ii) of the Public Works Act 1902 (as amended) the sale by public auction or private contract of the land hereunder described, such land being no longer required for the work for which it was acquired.

## Land.

Portion of Perthshire Location Au and being Lot 29 on Plan 11800 and being the whole of the land in Certificate of Title Volume 1453 Folio 389 as is shown more particularly delineated and coloured green on Plan L&S, W.A. 110.

Dated this 11th day of March, 1986.

B. L. O'HALLORAN,  
Under Secretary for Lands.

## PUBLIC WORKS ACT 1902 (AS AMENDED).

## Sale of Land.

L&amp;PB 10/86; MRD 41/179-8 Vol. B.

NOTICE is hereby given that His Excellency the Governor has authorised under section 29 (7) (a) (ii) of the Public Works Act 1902 (as amended) the sale by public auction or private contract of the land hereunder described, such land being no longer required for the work for which it was acquired.

## Land.

Portion of Perthshire Location Au and being part of Lot 14 on Diagram 16551 and being part of the land in Certificate of Title Volume 1150 Folio 317 as is shown more particularly delineated and coloured green on Plan L&S, W.A. 113.

Dated this 11th day of March, 1986.

B. L. O'HALLORAN,  
Under Secretary for Lands.

## PUBLIC WORKS ACT 1902 (AS AMENDED).

## Sale of Land.

L&amp;PB 1911/83; CALM 451/84.

NOTICE is hereby given that His Excellency the Governor has authorised under section 29 (7) (a) (ii) of the Public Works Act 1902 (as amended) the sale by public auction or private contract of the land hereunder described, such land being no longer required for the work for which it was acquired.

## Land.

Portion of Canning Location 31 and being part of Part Lot 121 on Deposited Plan 694 (Sheet 1) and being part of the land in Certificate of Title Volume 348 Folio 200 as is shown more particularly delineated and coloured green on Plan L&S, W.A. 77.

Dated this 11th day of March, 1986.

B. L. O'HALLORAN,  
Under Secretary for Lands.

## PUBLIC WORKS ACT 1902 (AS AMENDED).

## Sale of Land.

L &amp; PB 3126/85; Westrail L3811.

NOTICE is hereby given that His Excellency the Governor has authorised under section 29 (7) (a) (ii) of the Public Works Act 1902 (as amended) the sale by public auction or private contract of the land hereunder described, such land being no longer required for the work for which it was acquired.

## Land.

Margaret River Lot 61 and being the whole of the land in Crown Grant Volume 1706 Folio 110 as is shown more particularly delineated and coloured green on Plan L & S, W.A. 116.

Dated this 11th day of March, 1986.

B. L. O'HALLORAN,  
Under Secretary for Lands.

## PUBLIC WORKS ACT 1902 (AS AMENDED).

## Sale of Land.

L &amp; PB 3183/85; MRD 42/25-EV2.

NOTICE is hereby given that His Excellency the Governor has authorised under section 29 (7) (a) (ii) of the Public Works Act 1902 (as amended) the sale by public auction or private contract of the land hereunder described, such land being no longer required for the work for which it was acquired.

## Land.

Portion of Cockburn Sound Location 16 and being Lot 2 on Plan 14808 and being the whole of the land in Certificate of Title Volume 1704 Folio 499 now shown more particularly delineated and coloured green on Plan L & S, W.A. 115.

Dated this 11th day of March, 1986.

B. L. O'HALLORAN,  
Under Secretary for Lands.



File No. L &amp; PB 48/86.

*Public Works Act 1902 (as amended); Local Government Act 1960 (as amended).*

## NOTICE OF INTENTION TO TAKE OR RESUME LAND.

*Roads and Sump—Shire of Greenough.*

THE Minister for Works hereby gives notice in accordance with the provisions of section 17 (2) of the Public Works Act 1902 (as amended) that it is intended to take or resume under section 17 (1) of that Act, the pieces or parcels of land described in the Schedule hereto, and being all in the Victoria District, for the purpose of the following public work, namely Roads and Sump and that the said pieces or parcels of land are marked off on Plan L & S, W.A. 126 which may be inspected at the office of the Minister for Works, Perth. The additional information contained in the Schedule after the land descriptions is to define locality only and in no way derogates from the Transfer of Land Act description.

## Schedule.

No. on Plan L & S, W.A. No. 126	Owner or Reputed Owner	Occupier or Reputed Occupier	Description	Area (approx.)
1.	Lloyd James Hipper and Constance Alice Hipper	Lloyd James Hipper and Constance Alice Hipper	Portion of Victoria Location 2127 being part of the land on Plan 2119 (2) and being part of the land in Certificate of Title Volume 481 Folio 138A	1 018 m <sup>2</sup>
2.	Lloyd James Hipper and Constance Alice Hipper	Lloyd James Hipper and Constance Alice Hipper	Portion of Victoria Location 8073 being part of the land in Certificate of Title Volume 1691 Folio 781	1.808 0 ha

Dated this 18th day of March, 1986.

D. K. DANS,  
Minister for Works.

L. &amp; S. 1843/985.

*Public Works Act 1902 (as amended); Local Government Act 1960 (as amended).*

## NOTICE OF INTENTION TO TAKE OR RESUME LAND.

THE Minister for Works hereby gives notice, in accordance with the provisions of section 17 (2) of the Public Works Act 1902 (as amended), that it is intended to compulsorily acquire on behalf of the Shire of Yilgarn under section 17 (1) of that Act, the several pieces or parcels of land described in the Schedule hereto for Road Purposes, and that the said pieces or parcels of land are marked off on Miscellaneous Diagram 114 copies of which may be inspected at the Office of the Minister for Lands, Perth, and at the office of the Shire of Yilgarn.

## Schedule.

No.	Owner or Reputed Owner	Occupier or Reputed Occupier	Description	Area
1.	John Oreste Panizza	J. O. Panizza .....	Portion of Jilbadji Location 405 and being part of the land comprised in Certificate of Title Volume 1241 Folio 436.	abt 3386 square metres
2.	John Oreste Panizza	J. O. Panizza .....	Portion of Jilbadji Location 406 and be- ing part of the land comprised in Cer- tificate of Title Volume 1252 Folio 686.	abt 7433 square metres
3.	Benedetto Nominees Pty. Ltd.	Benedetto Nominees Pty Ltd	Portion of Jilbadji Location 423 and be- ing part of the land comprised in Cer- tificate of Title Volume 1320 Folio 515.	abt 3.0709 hectares

Dated this 21st day of March, 1986.

B. L. O'HALLORAN,  
Under Secretary for Lands.FORRESTDALE LAKE NATURE RESERVE DRAFT  
MANAGEMENT PLAN.

THE draft management plan for Forrestdale Lake Nature Reserve is available for public comment, for a period of two months.

The Reserve is situated 20 km southeast of Perth, and is set aside for the conservation of flora and fauna. It is vested in the National Parks and Nature Conservation Authority which will manage it through the Department of Conservation and Land Management.

The draft management plan identifies the biological and physical resources, existing uses and conservation values of the Nature Reserve, and details its management objectives and strategies.

The closing date for submissions will be 30 May 1986. The draft will then be reviewed in the light of comments received, and an amended draft and summary of public submissions produced. Once the amended draft has been approved by the Minister for Conservation and Land Management, it is published as the management plan.

Copies of the draft are available at the Department of Conservation and Land Management, at the address given below, or they may be inspected at either the City of Armadale Council Offices or Library.

Submissions should be directed to The Executive Director, Department of Conservation and Land Management, State Operations Headquarters, 50 Hayman Road, Como 6152.

SYD SHEA,  
Executive Director.

## CONSERVATION AND LAND MANAGEMENT ACT 1984.

Conservation and Land Management (appointments of Members to the Lands and Forest Commission, National Parks and Nature Conservation Authority and Forest Commission, National Parks and Nature Conservation Authority and Forest Production Council) Instrument 1985.

MADE by His Excellency the Governor in Executive Council.

## PART I.—PRELIMINARY.

- Citation. 1. This instrument may be cited as the Conservation and Land Management (appointments of Members to the Lands and Forest Commission, National Parks and Nature Conservation Authority and Forest Production Council) Instrument 1984.
- Definitions 2. In this instrument—  
 “the Act” means the Conservation and Land Management Act 1984;  
 “the Authority” means the National Parks and Nature Conservation Authority;  
 “the Commission” means the Lands and Forest Commission; and  
 “the Council” means the Forest Production Council.

## PART II.—LANDS AND FOREST COMMISSION.

- Appointment of members of the Commission. 3. The following persons are appointed, on the nomination of the Minister, to be members of the Commission under section 20 (1) (a) of the Act—  
 (a) Bruce James Beggs, ISO, of 19 Colleran Way, Booragoon; and  
 (b) Norman James Halse, of 156 Lockhart Street, Como.
- Terms of office. 4. The members of the Commission, appointed under clause 3 of this instrument, shall hold office for a term of one year commencing on 22 March 1986.
- Appointment of chairman and deputy chairman. 5. Under section 20 (2) of the Act, on the nomination of the Minister—  
 (a) Bruce James Beggs, ISO, is appointed chairman of the Commission; and  
 (b) Norman James Halse, is appointed deputy chairman of the Commission.

## PART III.—NATIONAL PARKS AND NATURE CONSERVATION AUTHORITY.

- Appointment of members of the Authority. 6. The following persons are appointed, on the nomination of the Minister, to be members of the Authority—  
 (a) under section 23 (1) (b) (i) of the Act—  
     (i) Norman James Halse of 156 Lockhart Street, Como; and  
     (ii) Dr. John Bailey of 23 Upton Street, St. James;  
 (b) under section 23 (1) (b) (ii) of the Act—  
     (i) Marion Blackwell of 57 Thomas Street, Nedlands; and  
     (ii) Ian Maley of 13 Herbert Street, North Fremantle;  
 (c) under section 23 (1) (b) (iii) of the Act, Associate Professor Arthur James McComb of 43 Betti Road, Kalamunda;  
 (d) under section 23 (1) (b) (iv) of the Act, Raymond Aitkin of 11 Patula Place, Coolbinia;  
 (e) under section 23 (1) (b) (v) of the Act—  
     (i) Alan Fewster of Gingin Road, Muchea; and  
     (ii) John Towie of Manjimup;  
 (f) under section 23 (1) (b) (vi) of the Act, Wayne Bailey of Frewer Place, Geraldton; and  
 (g) under section 23 (1) (b) (vii) of the Act, Rory Neal C/o Walpole-Nornalup National Park, Walpole.
- Terms of office. 7. The members of the Authority, appointed under clause 6 of this instrument, shall hold office for a period of one year commencing on 22 March 1986.
- Appointment of chairman and deputy chairman. 8. Under section 23 (2) of the Act, on the nomination of the Minister—  
 (a) Norman James Halse is appointed chairman of the Authority; and  
 (b) Associate Professor Arthur James McComb is appointed deputy chairman of the Authority.

## PART IV.—FOREST PRODUCTION COUNCIL.

- Appointment of members of the Council. 9. The following persons are appointed, on the nomination of the Minister, to be members of the Council—  
 (a) under section 26 (b) (i) of the Act, Kenneth Kelsall of 53 Cale Street, Como;  
 (b) under section 26 (b) (ii) of the Act—  
     (i) Brian Ray of 16 Yaltara Road, City Beach;  
     (ii) Ardino Gosatti of 69 Lancaster Street, Dianella;  
     (iii) Roderick Duncan McInnes of 6 Crocus Way, Ferndale;  
     (iv) Anthony Wheatley of 26 Oceanic Drive, Floreat Park;  
     (v) Ronald John Gilman of 33 Trusley Way, Karrinyup;  
     (vi) Graham Shepherd of 83 Osmaston Road, Carine; and  
     (vii) Robert Bunning of 11 McNeil Street, Peppermint Grove;  
 (c) under section 26 (b) (iii) of the Act, Ronald Pollard of Gingin;

- (d) under section 26 (b) (iv) of the Act, Donald Spriggins of 11 Wattle Street, Bunbury;
- (e) under section 26 (b) (v) of the Act, Geoffrey Airey of Burton Street, Manjimup; and
- (f) under section 26 (b) (vi) of the Act, Patrick John McNamara of 5 College Road, Gooseberry Hill.

Terms of office. 10. The members of the Council, appointed under clause 9 of this instrument, shall hold office for a period of one year commencing on 22 March 1986.

By His Excellency's Command,  
G. PEARCE,  
Clerk of the Council.

#### BUSH FIRES ACT 1954.

Shire of Wyalkatchem.

IT is hereby notified that Mr. I. G. Davies has been appointed a Bush Fire Control Officer for the Shire of Wyalkatchem.

The appointment of Mr. C. L. Farrell is hereby cancelled.

H. R. REILLY,  
President.

#### SHIRE OF YORK.

IT is hereby notified that Geoffrey Stuart Davies and Warren Francis Durack are appointed Fire Control Officers for the Shire of York.

The appointment of Brian Raymond Lawrence is hereby cancelled.

R. H. GURNEY,  
Shire Clerk.

#### WATER AUTHORITY OF WESTERN AUSTRALIA. RIGHTS IN WATER AND IRRIGATION ACT 1914.

Notice for Advertisement of Application for Licence under section 13 of the Act received by the Water Authority of Western Australia.

(Regulation 14 (1).)

NOTICE is hereby given that I the undersigned the Manager for the Water Resources Management Branch, have received from the occupier of land, as set out in the Schedule below and whose address is shown in that schedule, an application for the grant of a Licence under section 13 of the abovementioned Act to divert, take and use water from the watercourse known as the Warren Lefroy River System for the land as described in the schedule below and being contiguous to the said watercourse and that any owner or occupier of land contiguous to such watercourse within the distance of 4.8 kilometres from the said land, who desires to object to the said application may do so by notice in writing addressed to me in accordance with the regulations under the said Act. All objections are to be delivered by certified mail and must be received by me before 4.30 p.m. on Friday, 18 April 1986. Late objections will be considered only at my discretion.

R. E. GREEN,  
Manager, Water Resources Management.

Occupier	Schedule. Postal Address	Description of Land
Kintyre Holdings Pty Ltd	1205 Hay St West Perth 6005	Nelson Loc 13272 Wheatley Coast Road, Quininnup

#### WATER AUTHORITY ACT 1984.

Water Supply—Metropolitan.

Notice of Intention to Construct Major Works.

Project W06.070.

File F 13290.

NOTICE is hereby given in accordance with section 87 of the Water Authority Act 1984, of the intention of the Water Authority to undertake the construction of the following works:—

Doubleview Elevated Tank.

City of Stirling.

The proposed works consist of the construction of:—

A steel conical shaped elevated water storage tank of approximately 400 cubic metres capacity and 13 metres diameter with maximum water depth of approximately 5.6 metres and top Water Level of 94.1 metres above A.H.D. The tank will be supported by a cylindrical steel stem of 3 metres diameter.

The overall height of the water tank and supporting stem will be approximately 21 metres above the existing ground level.

The tank and supporting stem will be finished in an off-white or cream colour.

The above works are to be complete with all equipment and materials necessary for the undertaking.

All of the proposed works will be wholly within the existing Doubleview Tank and Pump Station site, portion of Swan Location 1296 and being Lots 1074, 1075 and 1076, which is bounded by Ewen Street and Princess Road.

The above works and localities are shown on plan AL34.

The purpose of the proposed works is to improve the water supply to the Doubleview area.

Further inquiries may be made and plans of the proposed works may be inspected at the Customer Services Branch of the Water Authority, John Tonkin Water Centre, 629 Newcastle Street, Leederville, between the hours of 8.00 a.m. and 5.00 p.m. Monday to Friday.

#### Note.

Section 89 of the Water Authority Act 1984 provides that any Council or person interested may lodge a written objection with the Authority against the construction or provision of the proposed works, within one month after the date of publication of the above notice.

After the period for receipt of objections has expired and the objections, if any, have been met by amendment of the proposal or are not sufficient to cause the proposal to be amended when considering the general public interest, the Minister may take a Notice of Authorisation which is published in the *Government Gazette* authorising the Water Authority to carry out the construction or provision of the proposed works.

H. J. GLOVER,  
Managing Director.

## BUNBURY WATER BOARD.

STATEMENT OF RECEIPTS AND PAYMENTS  
FOR YEAR ENDED 30 SEPTEMBER 1984.

Receipts.	
Rates .....	\$ 1 413 159
Excess Water Rates .....	146 093
Excess Water—Sundry Drs. ....	23 763
Meter Rent .....	6 932
Connection Fees .....	11 285
Fire Service Rents .....	251
Hydrant Installation .....	300
Plumbers Licences .....	47
Plumbers Deposits .....	90
Meter Tests .....	22
Legal Costs Recovered .....	313
Interest on Investments .....	24 643
Contribution to Headworks .....	46 990
Contribution to Mains .....	31 505
Private Works .....	22 404
Water Service Repairs .....	590
Interest on Pensioner Rates .....	13 419
Water sales—Other .....	60
Scrap Sales .....	186
Refunds—City of Bunbury .....	17 822
	<u>\$1 759 874</u>

Payments.	
Operation Costs .....	\$ 831 765
Administration .....	187 058
Debt Service .....	356 122
Public Works Overheads .....	163 362
Capital Works .....	152 084
Other Expenditure .....	16 318
Stock .....	10 568
Refunds—City of Bunbury .....	17 822
	<u>\$1 735 089</u>

## SUMMARY.

Opening Balance .....	O.D. \$ 10 840
Payments as per Statement .....	1 735 089
	<u>1 745 929</u>
Receipts as per Statement .....	1 759 874
	<u>Cr. \$13 945</u>

## BALANCE SHEET AS AT 30 SEPTEMBER 1984.

Assets.	
Current Assets .....	\$ 489 764
Non Current Assets .....	238 023
Fixed Assets .....	3 065 135
	<u>\$3 792 922</u>
Liabilities.	
Current Liabilities .....	\$ 70 168
Deferred Liabilities .....	2 063 671
	<u>\$2 133 839</u>
SUMMARY.	
Total Assets .....	\$ 3 792 922
Total Liabilities .....	2 133 839
Net Revenue Account .....	<u>\$1 659 083</u>

We hereby certify that the figures and particulars contained in the above are correct.

A. G. McKENZIE,  
Chairman.  
V. S. SPALDING,  
Secretary.

## Audit Report.

We have audited the Financial Statements, being the Balance Sheet and Revenue Statement and supporting statements.

Reference is made in Note 2 in the accounts to the practice with respect to Reserve Funds. The Board has not calculated the financial effect on the financial statements and it is impractical for us to estimate this.

Subject to the above, in our opinion the financial statements are properly drawn up so as to present a true and fair view of the transactions for the year ended 30 September 1984 and the financial position of the Board at that date.

HENDRY RAE & COURT.

## BUNBURY WATER BOARD.

STATEMENT OF RECEIPTS AND PAYMENTS  
FOR YEAR ENDED 30 SEPTEMBER 1985.

Receipts.	
Rates .....	\$ 1 666 647
Excess Water Rates .....	158 231
Excess Water—Sundry Drs. ....	34 420
Meter Rent .....	7 030
Connection Fees .....	7 532
Hydrant Installation .....	250
Plumbers Licences .....	441
Plumbers Deposits .....	50
Meter Tests .....	61
Legal Costs Recouped .....	3 762
Interest on Investments .....	36 697
Contribution to Headworks .....	139 365
Contribution to Mains .....	36 502
Private Works .....	41 447
Water Service Repairs .....	100
Water Sales—Other .....	247
Sale of Scrap Metal .....	1 245
Refunds—City of Bunbury .....	27 344
	<u>\$2 161 371</u>

## Payments.

Operation Costs .....	\$ 926 697
Administration .....	195 150
Debt Service .....	379 823
Public Works Overheads .....	148 664
Capital Works .....	382 567
Other Expenditure .....	35 821
Stock .....	28 612
Refunds—City of Bunbury .....	27 344
	<u>\$2 124 678</u>

## SUMMARY.

Opening Balance .....	\$ 13 945
Receipts as per Statement .....	2 161 371
	<u>2 175 316</u>
Payments as per Statement .....	2 124 678
	<u>\$50 638</u>

## BALANCE SHEET AS AT 30 SEPTEMBER 1985.

Assets.	
Current Assets .....	\$ 673 784
Non Current Assets .....	100 880
Fixed Assets .....	3 358 497
	<u>\$4 133 161</u>

## Liabilities.

Current Liabilities .....	\$ 83 407
Deferred Liabilities .....	1 922 726
	<u>\$2 006 133</u>

## SUMMARY.

Assets .....	\$ 4 133 161
Liabilities .....	2 006 133
Net Revenue Account .....	<u>\$2 127 028</u>

We hereby certify that the figures and particulars contained in the above are correct.

A. G. McKENZIE,  
Chairman.  
V. S. SPALDING,  
Secretary.

## Auditors Report.

We have audited the Financial Statements, being the Balance Sheet and Revenue Statement and supporting statements.

Reference is made in Note 2 in the accounts to the practice with respect to Reserve Funds. The Board has not calculated the financial effect on the financial statements and it is impractical for us to estimate this.

Subject to the above, in our opinion the financial statements are properly drawn up so as to present a true and fair view of the transactions for the year ended 30 September 1985 and the financial position of the Board at that date.

HENDRY RAE & COURT.

## STATE PLANNING COMMISSION ACT 1985.

## Appointment of Deputy Members.

## Metropolitan Planning Council.

File: 806/2/1/182.

THE Hon. R. J. Pearce, Minister for Education and Planning has been pleased to appoint, in accordance with the provisions of section 31 of the State Planning Commission Act 1985, the following persons as deputies to Members of the Metropolitan Planning Council for a term expiring on 17 December 1987:

Robert John Mofflin of 47 Donegal Road, Floreat Park, Assistant Commissioner of Main Roads to act in the absence of Donald Hector Aitken.

Hugo Karl Wildermuth of 5 Shirley Avenue, Mount Pleasant, Director: Urban Policy, Department of Transport to act in the absence of Dr John Harold Eaton Taplin.

Ian John O'Hara of 1 Mount Eliza Reservoir, Kings Park, Director of Engineering Services, Water Authority of Western Australia to act in the absence of William Stephen Shelton.

Donald Henry Viol of 7 Riley Road, Claremont, Deputy Director, Department of Conservation and Environment, to act in the absence of Colin Francis Porter.

R. E. PETERS,  
Acting Executive Secretary,  
State Planning Commission.

TOWN PLANNING AND DEVELOPMENT ACT  
1928 (AS AMENDED).Advertisement of Approved Town Planning Scheme  
Amendment.City of Bayswater Town Planning Scheme No. 13—Amend-  
ment No. 141.

SPC 853-2-14-16, Pt. 141.

IT is hereby notified for public information, in accordance with section 7 of the Town Planning and Development Act 1928 (as amended) that the Minister for Planning approved the City of Bayswater Town Planning Scheme Amendment on 7 March 1986 for the purpose of rezoning Part Lots 26 and 27 Benara Road, Noranda from "Metropolitan Region Authority Reservation" to "Residential" and "Multi-Residential GR4".

J. D. D'ORAZIO,  
Mayor.  
K. B. LANG,  
Town Clerk.

TOWN PLANNING AND DEVELOPMENT  
ACT 1928 (AS AMENDED).Notice that a Town Planning Scheme Amendment has been  
Prepared and is Available for Inspection.City of Bayswater Town Planning Scheme No. 18—Amend-  
ment No. 2.

SPC 853/2/14/24, Pt. 2.

NOTICE is hereby given that the City of Bayswater in pursuance of its powers under the Town Planning and Development Act 1928 (as amended) has prepared a Town Planning Scheme Amendment for the purpose of amending Schedule A, section 1 by deleting Item 1.3.

All plans and documents setting out and explaining the Amendment have been deposited at Council Offices, 61 Broun Avenue, Morley and will be open for inspection without charge during the hours of 9.00 a.m. to 4.30 p.m. on all days of the week except Saturdays, Sundays and Public Holidays until and including 18 April 1986.

The plans and documents have also been deposited at the office of the State Planning Commission, Perth and will similarly be open for inspection for the same period between the hours of 8.00 a.m. and 4.00 p.m.

Any person who desires to make a submission on the Amendment should make the submission in writing in the form prescribed by the regulations and lodge it with Town Clerk, City of Bayswater, P.O. Box 467, Morley 6062 on or before 18 April 1986.

K. B. LANG,  
Town Clerk.

TOWN PLANNING AND DEVELOPMENT  
ACT 1928 (AS AMENDED).Advertisement of Approved Town Planning Scheme  
Amendment.City of Bunbury Town Planning Scheme  
No. 6—Amendment No. 15.

SPC 853-6-2-9, Pt. 15.

IT is hereby notified for public information, in accordance with section 7 of the Town Planning and Development Act 1928 (as amended) that the Minister for Planning approved the City of Bunbury Town Planning Scheme Amendment on 25 February 1986 for the purpose of rezoning Lots 88 and 89 Forrest Avenue, Bunbury from "Residential" and coded R15 to "Residential" and coded R40.

A. G. McKENZIE,  
Mayor.  
V. S. SPALDING,  
Town Clerk.

TOWN PLANNING AND DEVELOPMENT ACT 1928  
(AS AMENDED)Advertisement of Approved Town Planning  
Scheme Amendment.City of Bunbury Town Planning Scheme  
No. 6—Amendment No. 26.

SPC 853-6-2-9, Pt. 26.

IT is hereby notified for public information, in accordance with section 7 of the Town Planning and Development Act 1928 (as amended) that the Minister for Planning approved the City of Bunbury Town Planning Scheme Amendment on 25 February 1986 for the purpose of changing the Residential Density Coding applying to Lot 1 situated on the corner of Brittain Road and Milligan Street from R5 to R15.

A. G. McKENZIE,  
Mayor.  
V. S. SPALDING,  
Town Clerk.

TOWN PLANNING AND DEVELOPMENT  
ACT 1928 (AS AMENDED).Notice that a Town Planning Scheme Amendment has been  
Prepared and is Available for Inspection.

City of Canning City Zoning Scheme—Amendment No. 358.

SPC 853/2/16/18, Pt. 358.

NOTICE is hereby given that the City of Canning in pursuance of its powers under the Town Planning and Development Act 1928 (as amended) has prepared a Town Planning Scheme Amendment for the purpose of amending the Scheme Text to rationalise Health and Building Factoryette requirements and Car Parking and Access to Industrial Buildings.

All plans and documents setting out and explaining the amendment have been deposited at Council Offices, 1317 Albany Highway, Cannington and will be open for inspection without charge during the hours of 9.00 a.m. to 4.00 p.m. on all days of the week except Saturdays, Sundays and Public Holidays until and including 18 April 1986.

The plans and documents have also been deposited at the office of the State Planning Commission, Perth and will similarly be open for inspection for the same period between the hours of 8.00 a.m. and 4.00 p.m.

Any person who desires to make a submission on the amendment should make the submission in writing in the form prescribed by the regulations and lodge it with Town Clerk, City of Canning, Locked Bag No. 8, Cannington, W.A. 6107 on or before 18 April 1986.

N. I. DAWKINS,  
Town Clerk.

TOWN PLANNING AND DEVELOPMENT  
ACT 1928 (AS AMENDED).Advertisement of Approved Town Planning Scheme  
Amendment.City of Cockburn Town Planning Scheme No. 1—Amend-  
ment No. 188.

SPC 853-2-23-5, Pt. 188.

IT is hereby notified for public information, in accordance with section 7 of the Town Planning and Development Act 1928 (as amended) that the Minister for Planning approved the City of Cockburn Town Planning Scheme Amendment on 25 February 1986 for the purpose of:

Appendix.

Street	Particulars of Land	Additional Use Permitted
1. Rockingham Road	Lot 24 being portion of Cockburn Sound Location 264 on Plan 1700 to a depth of 50 metres from the Rockingham Road frontage.	Farm Supply Centre

D. F. MIGUEL,  
Mayor.  
A. J. ARMAREGO,  
Town Clerk.

**TOWN PLANNING AND DEVELOPMENT  
ACT 1928 (AS AMENDED).**

**Advertisement of Approved Town Planning Scheme  
Amendment.**

City of Fremantle Town Planning Scheme No. 2—Amendment No. 125.

SPC 853-2-5-4, Pt. 125.

IT is hereby notified for public information, in accordance with section 7 of the Town Planning and Development Act 1928 (as amended) that the Minister for Planning approved the City of Fremantle Town Planning Scheme Amendment on 7 March 1986 for the purpose of amending the Use Class Table 1.

Table 1.

	A	B	C	D	E	F	G	H	I	J	K	L
Use Classes	CENTRAL BUSINESS	SINGLE RESIDENTIAL	GENERAL RESIDENTIAL 4	GENERAL RESIDENTIAL 5	GENERAL RESIDENTIAL 6	RETAIL SHOPPING	GENERAL INDUSTRY	LIGHT INDUSTRY	WAREHOUSE	PROFESSIONAL CHAMBERS	SPECIAL USES	DEVELOPMENT ZONE
Residential Buildings	AA	AA	AA	AA	AA	X	X	X	AA	X	AA	AA*

J. CATTALINI,

Mayor.

I. F. KINNER,

Town Clerk.

**TOWN PLANNING AND DEVELOPMENT ACT 1928  
(AS AMENDED).**

**Advertisement of Approved Town Planning  
Scheme Amendment.**

City of Melville Town Planning Scheme  
No. 3—Amendment No. 5.

SPC 853-2-17-10, Pt. 5.

IT is hereby notified for public information, in accordance with section 7 of the Town Planning and Development Act 1928 (as amended) that the Minister for Planning approved the City of Melville Town Planning Scheme Amendment on 7 March 1986 for the purpose of rezoning Part Lot 1 Findlay Road and Farrington Road, Leeming from "Development Zone" to "Residential B" and "Local Open Space" and rezoning portion of Reserve 37527 Farrington Road, Leeming from "Local Open Space" to "Residential B".

J. F. HOWSON,

Mayor.

L. O. DELAHAUNTY,

Acting Town Clerk.

11 March 1986 for the purpose of rezoning Lot 13 Kitchener Road, Myaree from "Residential B" to "Public Use Reserve" and Lot 54 Kitchener Road, Myaree from "Industrial 1" to "Public Use Reserve".

J. F. HOWSON,

Mayor.

L. O. DELAHAUNTY,

Acting Town Clerk.

**TOWN PLANNING AND DEVELOPMENT  
ACT 1928 (AS AMENDED).**

**Advertisement of Approved Town Planning Scheme  
Amendment.**

City of Melville Town Planning Scheme No. 3—  
Amendment No. 9.

SPC 853-2-17-10, Pt. 9.

IT is hereby notified for public information, in accordance with section 7 of the Town Planning and Development Act 1928 (as amended) that the Minister for Planning approved the City of Melville Town Planning Scheme amendment on 7 March 1986 for the purpose of amending Clause 4.9.6 Policy 2 by deleting the numerals "1 500" and substituting in lieu thereof the numerals "1 783".

J. F. HOWSON,

Mayor.

L. O. DELAHAUNTY,

Acting Town Clerk.

**TOWN PLANNING AND DEVELOPMENT  
ACT 1928 (AS AMENDED).**

Notice that a Town Planning Scheme Amendment has been Prepared and is Available for Inspection.

City of Stirling District Planning Scheme No. 2—  
Amendment No. 10.

SPC 853-2-20-34, Pt. 10.

NOTICE is hereby given that the City of Stirling in pursuance of its powers under the Town Planning and Development Act 1928 (as amended) has prepared a Town Planning Scheme amendment for the purpose of rezoning portion of Lot 4, Penrith Place, Balga, from "Civic" to "Private Institutions".

All plans and documents setting out and explaining the amendment have been deposited at Council Offices, Civic Place, Stirling, W.A. and will be open for inspection without charge during the hours of 9.00 a.m. to 4.00 p.m. on all days of the week except Saturdays, Sundays and Public Holidays until and including 28 April 1986.

The plans and documents have also been deposited at the office of the State Planning Commission, Perth and will similarly be open for inspection for the same period between the hours of 8.00 a.m. and 4.00 p.m.

Any person who desires to make a submission on the amendment should make the submission in writing in the form prescribed by the regulations and lodge it with Town Clerk, City of Stirling, Civic Place, Stirling, W.A. 6021 on or before 28 April 1986.

R. FARDON,

Town Clerk.

**TOWN PLANNING AND DEVELOPMENT  
ACT 1928 (AS AMENDED).**

**Advertisement of Approved Town Planning Scheme  
Amendment.**

City of Melville Town Planning Scheme No. 3—Amendment  
No. 6.

SPC 853-2-17-10, Pt. 6.

IT is hereby notified for public information, in accordance with section 7 of the Town Planning and Development Act 1928 (as amended) that the Minister for Planning approved the City of Melville Town Planning Scheme Amendment on

**TOWN PLANNING AND DEVELOPMENT  
ACT 1928 (AS AMENDED).**

**Advertisement of Approved Town Planning Scheme  
Amendment.**

City of Stirling District Planning Scheme No. 2—  
Amendment No. 11.

SPC 853-2-20-34, Pt. 11.

IT is hereby notified for public information, in accordance with section 7 of the Town Planning and Development Act 1928 (as amended) that the Minister for Planning approved

the City of Stirling Town Planning Scheme amendment on 11 March 1986 for the purpose of:

1. rezoning Lot 210, Scarborough Beach Road, Osborne Park from "General Industrial" to "Special Use Zone—Industrial Showrooms"; and
2. altering Schedule 2 of the Scheme by the addition thereto of the following:—

Scarborough Beach Road, Osborne Park.	Lot 210 Loc. Au.	Perthshire Industrial Showrooms
---------------------------------------	------------------	---------------------------------

T. TYZACK,  
Mayor.

R. FARDON,  
Town Clerk.

#### TOWN PLANNING AND DEVELOPMENT ACT 1928 (AS AMENDED).

Notice that a Town Planning Scheme Amendment has been Prepared and is Available for Inspection.

City of Stirling District Planning Scheme No. 2—  
Amendment No. 12.

SPC 853-2-20-34, Pt. 12.

NOTICE is hereby given that the City of Stirling in pursuance of its powers under the Town Planning and Development Act 1928 (as amended) has prepared a Town Planning Scheme amendment for the purpose of amending the types of uses not permitted in industrial unit complexes and deleting the Industrial Unit Density Criteria.

All plans and documents setting out and explaining the amendment have been deposited at Council Offices, Civic Place, Stirling, W.A. and will be open for inspection without charge during the hours of 9.00 a.m. to 4.00 p.m. on all days of the week except Saturdays, Sundays and Public Holidays until and including 28 April 1986.

The plans and documents have also been deposited at the office of the State Planning Commission, Perth and will similarly be open for inspection for the same period between the hours of 8.00 a.m. and 4.00 p.m.

Any person who desires to make a submission on the amendment should make the submission in writing in the form prescribed by the regulations and lodge it with Town Clerk, City of Stirling Civic Place, Stirling, W.A. 6021, on or before 28 April 1986.

R. FARDON,  
Town Clerk.

#### TOWN PLANNING AND DEVELOPMENT ACT 1928 (AS AMENDED).

Advertisement of Approved Town Planning Scheme  
Amendment.

City of Wanneroo Town Planning Scheme No. 1—Amendment No. 319.

SPC 853/2/30/1, Pt. 319.

IT is hereby notified for public information, in accordance with section 7 of the Town Planning and Development Act 1928 (as amended) that the Minister for Planning approved the City of Wanneroo Town Planning Scheme Amendment on 7 March, 1986 for the purpose of:

Schedule.

- (1) Adding the following definition of lunch bar to clause 1.8 where appropriate:

Lunch Bar—means the use of buildings for the purposes of preparation, and sale during normal business hours, of foods which require no further preparation before consumption

- (2) Adding the new use class Lunch Bar to Table 1 where appropriate and listing it as shown in the zones below and "X" in all other zones.

Commercial	P
Civic	AA
Light Industrial	AA
General Industrial	AA
Whitfords Town Centre	P
Two Rocks Town Centre	P
Service Industrial	AA

N. TRANDOS,  
Mayor.

R. F. COFFEY,  
Town Clerk.

#### TOWN PLANNING AND DEVELOPMENT ACT 1928 (AS AMENDED).

Notice that a Town Planning Scheme Amendment has been Prepared and is Available for Inspection.

City of Wanneroo Town Planning Scheme No. 1—Amendment No. 332.

SPC 853-2-30-1, Pt. 332.

NOTICE is hereby given that the City of Wanneroo in pursuance of its powers under the Town Planning and Development Act 1928 (as amended) has prepared a Town Planning Scheme Amendment for the purpose of rezoning Lot 104 corner Yanchep Beach Road, and Newman Road, Yanchep from Residential to Service Station, Commercial, and Special Zone (Additional Use) Holiday Village and adding reference to the maximum gross leasable area for the shopping centre to Schedule 5.

All plans and documents setting out and explaining the amendment have been deposited at Council Offices, Boas Avenue, Joondalup, W.A. and will be open for inspection without charge during the hours of 8.45 a.m. to 4.45 p.m. on all days of the week except Saturdays, Sundays and Public Holidays until and including 20 May 1986.

The plans and documents have also been deposited at the office of the State Planning Commission, Perth and will similarly be open for inspection for the same period between the hours of 8.00 a.m. and 4.00 p.m.

Any person who desires to make a submission on the amendment should make the submission in writing in the form prescribed by the regulations and lodge it with Town Clerk, City of Wanneroo, P.O. Box 21, Wanneroo, W.A. 6065, on or before 20 May 1986.

R. F. COFFEY,  
Town Clerk.

#### TOWN PLANNING AND DEVELOPMENT ACT 1928 (AS AMENDED).

Advertisement of Approved Town Planning Scheme  
Amendment.

Town of Bassendean Town Planning Scheme No. 3—  
Amendment No. 9.

SPC 853-2-13-3, Pt. 9.

IT is hereby notified for public information, in accordance with section 7 of the Town Planning and Development Act 1928 (as amended) that the Minister for Planning approved the Town of Bassendean Town Planning Scheme Amendment on 7 March, 1986 for the purpose of rezoning the western half of Lot 52 West Road from "Single Residential Zone" to "Group Residential Zone".

J. B. COX,

Mayor.

C. McCREED,

Town Clerk.

#### TOWN PLANNING AND DEVELOPMENT ACT 1928 (AS AMENDED).

Advertisement of Approved Town Planning Scheme  
Amendment.

Town of Bassendean Town Planning Scheme No. 4A—  
Amendment No. 9.

SPC 853-2-13-4, Pt. 4.

IT is hereby notified for public information, in accordance with section 7 of the Town Planning and Development Act 1928 (as amended) that the Minister for Planning approved the Town of Bassendean Town Planning Scheme Amendment on 7 March 1986 for the purpose of:

- (i) enlarging the Scheme Area by including the western portion of Lot 52 West Road;
- (ii) incorporating the western portion of Lot 52 in Area C; and
- (iii) increasing the number of potential dwelling units shown on the Specific Area C Site from 30 to 33 units for the purposes of clause 17 (1) of the Scheme.

J. B. COX,

Mayor.

C. McCREED,

Town Clerk.

**CORRIGENDUM.****TOWN PLANNING AND DEVELOPMENT ACT 1928  
(AS AMENDED).****Advertising of Approved Town Planning Scheme Amend-  
ment.**

Notice that a Town Planning Scheme Amendment has been Prepared and is Available for Inspection.

**Town of Cottesloe Town Planning Scheme—Amendment  
No. 29.**

SPC: 853-2-3-4, Pt. 29.

IT is hereby notified for public inspection that the notice under the above Amendment No. 29 published at page 4284 of the *Government Gazette* No. 109 dated 8 November 1985, contained an error which is now corrected as follows:

For the words "Town Planning Scheme No. 3", read "Town Planning Scheme".

R. PEDDIE,  
Town Clerk.

**TOWN PLANNING AND DEVELOPMENT  
ACT 1928 (AS AMENDED).****Advertisement of Approved Town Planning Scheme Amend-  
ment.****Town of East Fremantle Town Planning Scheme No. 2—  
Amendment No. 4.**

SPC 853/2/4/2, Pt. 4.

IT is hereby notified for public information, in accordance with section 7 of the Town Planning and Development Act 1928 (as amended) that the Minister for Planning approved the Town of East Fremantle Town Planning Scheme Amendment on 7 March 1986 for the purpose of:

**Schedule.**

1. Amending the Development Table, Places of Heritage Value in Clause 3 by adding the words "development and" after the words "special approval to the" in the first line.

2. Amending Appendix V, Schedule of Places of Heritage Value, by adding after Code 32 the following:—

Code	Name of Place	Location (as shown on Scheme Map)	Description
"33	George Street Precinct	Area indicated on Scheme Map adjoining George Street between East Street and Silas Street.	An area comprising individual Places of Heritage Value and adjoining properties which should be viewed as a precinct. It is Council's intention to undertake the revival of the precinct as an historic and community focus for the Plympton and surrounding areas."

3. The George Street Precinct which includes all those properties listed in the attached Schedule and shown on the map annexed hereto and defined with a black border and code number is hereby classified as a Place of Heritage Value—Area.

The time within which a person may make a claim for compensation pursuant to section 11 of the abovementioned Act is six months after the date when notice of approval of this Scheme Amendment is published in the manner prescribed in the regulations made under the Act.

I. G. HANDCOCK,

Mayor.

M. G. COWAN,

Town Clerk.

**TOWN PLANNING AND DEVELOPMENT  
ACT 1928 (AS AMENDED).****Advertisement of Approved Town Planning Scheme  
Amendment.****Town of Geraldton Town Planning Scheme No. 1—Amend-  
ment No. 30.**

SPC 853-3-2-1, Pt. 30.

IT is hereby notified for public information, in accordance with section 7 of the Town Planning and Development Act 1928 (as amended) that the Minister for Planning approved the Town of Geraldton Town Planning Scheme Amendment on 7 March 1986 for the purpose of rezoning Lot 22 Chapman Road, Bluff Point, from Area 2 (Residential) to Area 4 (District Centre).

P. G. COOPER,

Mayor.

G. K. SIMPSON,

Town Clerk.

**TOWN PLANNING AND DEVELOPMENT  
ACT 1928 (AS AMENDED).**

Notice that a Town Planning Scheme Amendment has been Prepared and is Available for Inspection.

**Town of Kalgoorlie, Kalgoorlie/Boulder Joint Town Plan-  
ning Scheme—Amendment No. 52.**

SPC 853-11-3-2, Pt. 52.

NOTICE is hereby given that the Town of Kalgoorlie in pursuance of its powers under the Town Planning and Development Act 1928 (as amended) has prepared a Town Planning Scheme Amendment for the purpose of rezoning portion of Lot 266 and Lot 265 from "Showroom Office Warehouse" to "Tourist Development" and Lot 274 and 275 from "Residential A" to "Tourist Development".

All plans and documents setting out and explaining the Amendment have been deposited at Council Offices, Hannan Street, Kalgoorlie and will be open for inspection without charge during the hours of 9.00 a.m. to 5.00 p.m. on all days of the week except Saturdays, Sundays and Public Holidays until and including 2 May 1986.

The plans and documents have also been deposited at the office of the State Planning Commission, Perth and will similarly be open for inspection for the same period between the hours of 8.00 a.m. and 4.00 p.m.

Any person who desires to make a submission on the Amendment should make the submission in writing in the form prescribed by the regulations and lodge it with Town Clerk, Town of Kalgoorlie, P.O. Box 42, Kalgoorlie, W.A. 6430, on or before 2 May 1986.

T. J. O'MEARA,  
Town Clerk.

**TOWN PLANNING AND DEVELOPMENT  
ACT 1928 (AS AMENDED).**

Notice that a Town Planning Scheme Amendment has been Prepared and is Available for Inspection.

**Shire of Albany Town Planning Scheme No. 3—Amend-  
ment No. 57.**

SPC 853-5-4-5, Pt. 57.

NOTICE is hereby given that the Shire of Albany in pursuance of its powers under the Town Planning and Development Act 1928 (as amended) has prepared a Town Planning Scheme Amendment for the purpose of rezoning Lots 11 and 237 Rutherford Street, Lower King from "Local Shopping" to "Residential".

All plans and documents setting out and explaining the Amendment have been deposited at Council Offices, Mercer Road, Albany W.A., and will be open for inspection without charge during the hours of 9.00 a.m. to 4.00 p.m. on all days of the week except Saturdays, Sundays and Public Holidays until and including 2 May 1986.

The plans and documents have also been deposited at the office of the State Planning Commission, Perth and will similarly be open for inspection for the same period between the hours of 8.00 a.m. and 4.00 p.m.



Any person who desires to make a submission on the Amendment should make the submission in writing in the form prescribed by the regulations and lodge it with Shire Clerk, Shire of Albany, P.O. Box 809, Albany, W.A. 6330, on or before 2 May 1986.

D. J. CUNNINGHAM,  
Shire Clerk.

# **CORRIGENDUM.**

## **TOWN PLANNING AND DEVELOPMENT ACT 1928 (AS AMENDED).**

Advertising of Approved Town Planning Scheme Amendment.

Notice that a Town Planning Scheme Amendment has been Prepared and is Available for Inspection.

Shire of Boyup Brook Town Planning Scheme No. 1—  
Amendment No. 1.

SPC 853-6-19-1, Pt. 1.

IT is hereby notified for public inspection that the notice under the above Amendment No. 1 published at page 582 of the *Government Gazette* No. 22 dated 21 February 1986, contained an error which is now corrected as follows:

For the words "Stage C—Nelson Location 895" read "Stage C—Nelson Location 695".

A. J. DOUST,  
Shire Clerk.

## **TOWN PLANNING AND DEVELOPMENT ACT 1928 (AS AMENDED).**

Notice that a Town Planning Scheme Amendment has been Prepared and is Available for Inspection.

Shire of Busselton Town Planning Scheme No. 5—  
Amendment No. 50.

SPC 853-6-6-6, Pt. 50.

NOTICE is hereby given that the Shire of Busselton in pursuance of its powers under the Town Planning and Development Act 1928 (as amended) has prepared a Town Planning Scheme amendment for the purpose of the inclusion of Portion of Sussex Location 458 Caves Road, Yallingup and having an area of approximately 1.3 hectares within an "Additional Use Zone".

All plans and documents setting out and explaining the amendment have been deposited at Council Offices, Southern Drive, Busselton, W.A. and will be open for inspection without charge during the hours of 9.00 a.m. to 4.00 p.m. on all days of the week except Saturdays, Sundays and Public Holidays until and including 2 May 1986.

The plans and documents have also been deposited at the office of the State Planning Commission, Perth and will similarly be open for inspection for the same period between the hours of 8.00 a.m. and 4.00 p.m.

Any person who desires to make a submission on the amendment should make the submission in writing in the form prescribed by the regulations and lodge it with Shire Clerk, Shire of Busselton, P.O. Box 84, Busselton, W.A. 6280, on or before 2 May 1986.

B. N. CAMERON,  
Shire Clerk.

## **TOWN PLANNING AND DEVELOPMENT ACT 1928 (AS AMENDED).**

Notice that a Town Planning Scheme Amendment has been Prepared and is Available for Inspection.

Shire of Carnarvon Town Planning Scheme No. 2—  
Amendment No. 44.

SPC 853-10-2-3, Pt. 44.

NOTICE is hereby given that the Shire of Carnarvon in pursuance of its powers under the Town Planning and Development Act 1928 (as amended) has prepared a Town Planning Scheme amendment for the purpose of rezoning:—

- (i) part of Lot 2 of Loc 33, part of Loc 26, part of Lot 9 of Loc 23, part of Loc 31 and portion of Gibson Street from Government and Public Purposes to Rural; and

- (ii) part of Lot 2 of Loc 33, part of Loc 26, part of Lot 9 of Loc 31, part of Lot 8 of Loc 31, part of Lot 1 of Loc 31, part of Pt. Loc 31, and portion of Gibson Street from Recreation to Rural; and

- (iii) part of Reserve 610 south of Boor Street, west of North West Coastal Highway from Rural to Recreation.

All plans and documents setting out and explaining the amendment have been deposited at Council Offices, Francis Street, Carnarvon, W.A. and will be open for inspection without charge during the hours of 9.30 a.m. to 4.00 p.m. on all days of the week except Saturdays, Sundays and Public Holidays until and including 28 April 1986.

The plans and documents have also been deposited at the office of the State Planning Commission, Perth and will similarly be open for inspection for the same period between the hours of 8.00 a.m. and 4.00 p.m.

Any person who desires to make a submission on the amendment should make the submission in writing in the form prescribed by the regulations and lodge it with Shire Clerk, Shire of Carnarvon, P.O. Box 459, Carnarvon, W.A. 6701, on or before 28 April 1986.

S. K. GOODE,  
Shire Clerk.

## **TOWN PLANNING AND DEVELOPMENT ACT 1928 (AS AMENDED).**

Notice that a Town Planning Scheme Amendment has been Prepared and is Available for Inspection.

Shire of Coolgardie Town Planning Scheme No. 1—  
Amendment No. 1.

SPC 853-11-4-3, Pt. 1.

NOTICE is hereby given that the Shire of Coolgardie in pursuance of its powers under the Town Planning and Development Act 1928 (as amended) has prepared a Town Planning Scheme amendment for the purpose of rezoning Lots 489, 490 and 491 Forrest Street from Residential "A" to Public Purposes.

All plans and documents setting out and explaining the amendment have been deposited at Council Offices, Bayley Street, Coolgardie, W.A. and will be open for inspection without charge during the hours of 10.00 a.m. to 12 noon and 1.00 p.m. to 5.00 p.m. on all days of the week except Saturdays, Sundays and Public Holidays until and including 28 April 1986.

The plans and documents have also been deposited at the office of the State Planning Commission, Perth and will similarly be open for inspection for the same period between the hours of 8.00 a.m. and 4.00 p.m.

Any person who desires to make a submission on the amendment should make the submission in writing in the form prescribed by the regulations and lodge it with Shire Clerk, Shire of Coolgardie, P.O. Box 7, Coolgardie, W.A. 6429, on or before 28 April 1986.

L. P. STRUGNELL,  
Shire Clerk.

## **TOWN PLANNING AND DEVELOPMENT ACT 1928 (AS AMENDED).**

Notice that a Town Planning Scheme Amendment has been Prepared and is Available for Inspection.

Shire of Coolgardie Town Planning Scheme No. 3—  
Amendment No. 3.

SPC 853-11-4-5, Pt. 3.

NOTICE is hereby given that the Shire of Coolgardie in pursuance of its powers under the Town Planning and Development Act 1928 (as amended) has prepared a Town Planning Scheme amendment for the purpose of:

1. Amending the scheme text to include a new zone "Caravan Park" with appropriate land use controls.
2. Rezoning Lot 961 Atriplex Road from Drive-in to Caravan Park.

All plans and documents setting out and explaining the amendment have been deposited at Council Offices, Bayley Street, Coolgardie W.A., and will be open for inspection without charge during the hours of 10.00 a.m. to 12 noon and 1.00 p.m. to 5.00 p.m. on all days of the week except Saturdays, Sundays and Public Holidays until and including 28 April 1986.

The plans and documents have also been deposited at the office of the State Planning Commission, Perth and will similarly be open for inspection for the same period between the hours of 8.00 a.m. and 4.00 p.m.

Any person who desires to make a submission on the amendment should make the submission in writing in the form prescribed by the regulations and lodge it with Shire Clerk, Shire of Coolgardie, P.O. Box 7, Coolgardie, W.A. 6429 on or before 28 April 1986.

L. P. STRUGNELL,  
Shire Clerk.

#### TOWN PLANNING AND DEVELOPMENT ACT 1928 (AS AMENDED).

Notice that a Town Planning Scheme Amendment has been Prepared and is Available for Inspection.

Shire of Coolgardie Town Planning Scheme No. 1—  
Amendment No. 5.

SPC 853-11-4-3, Pt. 5.

NOTICE is hereby given that the Shire of Coolgardie in pursuance of its powers under the Town Planning and Development Act 1928 (as amended) has prepared a Town Planning Scheme amendment for the purpose of:

1. Including a new Zone "Special Residential" with appropriate land use controls and development provisions.
2. Rezoning Lots 2000 and 2024 Lady Loch Road from Industrial to Special Residential.

All plans and documents setting out and explaining the amendment have been deposited at Council Offices, Bayley Street, Coolgardie W.A., and will be open for inspection without charge during the hours of 10.00 a.m. to 12 noon and 1.00 p.m. to 5.00 p.m. on all days of the week except Saturdays, Sundays and Public Holidays until and including 2 May 1986.

The plans and documents have also been deposited at the office of the State Planning Commission, Perth and will similarly be open for inspection for the same period between the hours of 8.00 a.m. and 4.00 p.m.

Any person who desires to make a submission on the amendment should make the submission in writing in the form prescribed by the regulations and lodge it with Shire Clerk, Shire of Coolgardie, P.O. Box 7, Coolgardie, W.A. 6429 on or before 2 May 1986.

L. P. STRUGNELL,  
Shire Clerk.

#### TOWN PLANNING AND DEVELOPMENT ACT 1928 (AS AMENDED).

Notice that a Town Planning Scheme Amendment has been Prepared and is Available for Inspection.

Shire of East Pilbara Town Planning Scheme No. 1—  
Amendment No. 5.

SPC 853-8-2-2, Pt. 5.

NOTICE is hereby given that the Shire of East Pilbara in pursuance of its powers under the Town Planning and Development Act 1928 (as amended) has prepared a Town Planning Scheme amendment for the purpose of:

- (i) rezoning Lot 1781 Boree Court, Lot 1764 Coolah Close, Lot 1759 Nimingara Drive and Lots 1782 and 1763 Corunna Way, Newman from Residential "A" to Residential "B", and
- (ii) rezoning vacant Crown land fronting Callawa Way from Residential "B" zone to Residential "A" zone.

All plans and documents setting out and explaining the amendment have been deposited at Council Offices, Francis Street, Marble Bar, W.A. and will be open for inspection without charge during the hours of 8.30 a.m. to 5.00 p.m. on all days of the week except Saturdays, Sundays and Public holidays until and including 2 May 1986.

The plans and documents have also been deposited at the office of the State Planning Commission, Perth and will similarly be open for inspection for the same period between the hours of 8.00 a.m. and 4.00 p.m.

Any person who desires to make a submission on the amendment should make the submission in writing in the form prescribed by the regulations and lodge it with Shire Clerk, Shire of East Pilbara, P.O. Box 4, Marble Bar, W.A. 6760, on or before 2 May 1986.

S. D. TINDALE,  
Shire Clerk.

#### TOWN PLANNING AND DEVELOPMENT ACT 1928 (AS AMENDED).

Notice that a Town Planning Scheme Amendment has been Prepared and is Available for Inspection.

Shire of Harvey Town Planning Scheme No. 10—Amendment No. 12.

SPC 853-6-12-14, Pt. 12.

NOTICE is hereby given that the Shire of Harvey in pursuance of its powers under the Town Planning and Development Act 1928 (as amended) has prepared a Town Planning Scheme Amendment for the purpose of:

1. Changing the zoning of the western portion of Part Lot 21 Gibbs Street by denoting the lot as an "Additional Use" area;
2. Incorporating specific provisions in Appendix 5 on the policy for the development of the Harvey Central Business District;
3. Incorporating specific provisions in Appendix 6 on the Additional Use permitted on Part Lot 21 and provide specific provisions relating to the time limit for which the Town Planning Scheme amendment remains effective;
4. Deleting from the Scheme Map No. 3 and Appendix 1 in the Scheme Text the Place of Heritage Value Site No. 8—Knowles Store (formerly).

All plans and documents setting out and explaining the amendment have been deposited at Council Offices, Uduc Road, Harvey, W.A. and will be open for inspection without charge during the hours of 9.00 a.m. to 4.00 p.m. on all days of the week except Saturdays, Sundays and Public Holidays until and including 2 May 1986.

The plans and documents have also been deposited at the office of the State Planning Commission, Perth and will similarly be open for inspection for the same period between the hours of 8.00 a.m. and 4.00 p.m.

Any person who desires to make a submission on the amendment should make the submission in writing in the form prescribed by the regulations and lodge it with Shire Clerk, Shire of Harvey, P.O. Box 163, Harvey, W.A. 6220 on or before 2 May 1986.

L. A. VICARY,  
Shire Clerk.

#### TOWN PLANNING AND DEVELOPMENT ACT 1928 (AS AMENDED).

Notice that a Town Planning Scheme Amendment has been Prepared and is Available for Inspection.

Shire of Mandurah Town Planning Scheme No. 1A—  
Amendment No. 36.

SPC 853/6/13/9, Pt. 36.

NOTICE is hereby given that the Shire of Mandurah in pursuance of its powers under the Town Planning and Development Act 1928 (as amended) has prepared a Town Planning Scheme Amendment for the purpose of rezoning Lot 92 Boundary Road, Mandurah from the Residential 2 Zone to the Residential 3 Zone, and amending the R Code Map to re-code Lot 92 Boundary Road, Mandurah from R12.5 to R40.

All plans and documents setting out and explaining the amendment have been deposited at Council Offices, Mandurah Terrace, Mandurah and will be open for inspection without charge during the hours of 9.00 a.m. to 4.00 p.m. on all days of the week except Saturdays, Sundays and Public Holidays until and including 28 April 1986.

The plans and documents have also been deposited at the office of the State Planning Commission, Perth and will similarly be open for inspection for the same period between the hours of 8.00 a.m. and 4.00 p.m.

Any person who desires to make a submission on the amendment should make the submission in writing in the form prescribed by the regulations and lodge it with Shire Clerk, Shire of Mandurah, P.O. Box 210, Mandurah, W.A. 6210, on or before 28 April 1986.

K. DONOHUE,  
Shire Clerk.

#### TOWN PLANNING AND DEVELOPMENT ACT 1928 (AS AMENDED).

##### Advertisement of Approved Town Planning Scheme Amendment.

Shire of Mundaring  
Town Planning Scheme No. 1—Amendment No. 246.

SPC 853-2-27-1, Pt 246.

IT is hereby notified for public information, in accordance with section 7 of the Town Planning and Development Act 1928 (as amended) that the Minister for Planning approved the Shire of Mundaring Town Planning Scheme Amendment on 7 March 1986 for the purpose of:

##### Schedule.

1. Amending the Scheme Maps to rezone Swan Location 2636 on S.O. Diagram 39174 being Certificate of Title Volume 934 Folio 124, Rosedale Road, Chidlow from "Rural" to "Special Purposes—Holiday Accommodation".

2. Amending the Scheme Text by adding to the Schedule—Special Purposes Zone the following particulars under the respective headings:

Locality	Street	Particulars of Land	Permitted use
Chidlow	Rosedale Road	Swan Location 2636 on S.O. Diagram 39174 being Certificate of Title Volume 934, Folio 124.	1. Holiday Accommodation consisting of dormitory and motel type units with dining facilities for a maximum of 24 people. Horse stabling and lunging areas—all as shown on the concept plan which forms part of this amendment. All other uses are not permitted. 2. The number of horses permanently at pasture not to exceed 6 and environmental and fencing controls to be to the specification of Council.

R. WAUGH,  
President.  
M. N. WILLIAMS,  
Shire Clerk.

#### TOWN PLANNING AND DEVELOPMENT ACT 1928 (AS AMENDED).

Notice that a Town Planning Scheme Amendment has been Prepared and is Available for Inspection.

Shire of Mundaring Town Planning Scheme No. 1—Amendment No. 281.

SPC 853-2-27-1, Pt. 281.

NOTICE is hereby given that the Shire of Mundaring in pursuance of its powers under the Town Planning and Development Act 1928 (as amended) has prepared a Town Planning Scheme Amendment for the purpose of rezoning Lot 17, Location 1310 Stoneville Road, Stoneville from "Rural" to "Special Rural—Rural Residential".

All plans and documents setting out and explaining the Amendment have been deposited at Council Offices, 50 Great Eastern Highway, Mundaring, W.A. and will be open for inspection without charge during the hours of 9.00 a.m. to 4.00 p.m. on all days of the week except Saturdays, Sundays and Public Holidays until and including 20 May 1986.

The plans and documents have also been deposited at the office of the State Planning Commission, Perth and will similarly be open for inspection for the same period between the hours of 8.00 a.m. and 4.00 p.m.

Any person who desires to make a submission on the Amendment should make the submission in writing in the form prescribed by the regulations and lodge it with Shire Clerk, Shire of Mundaring, P.O. Box 20, Mundaring, W.A. 6073, on or before 20 May 1986.

M. N. WILLIAMS,  
Shire Clerk.

#### TOWN PLANNING AND DEVELOPMENT ACT 1928 (AS AMENDED).

Notice that a Town Planning Scheme Amendment has been Prepared and is Available for Inspection.

Shire of Serpentine-Jarrahdale Town Planning Scheme No. 1—Amendment No. 35A.

SPC 853-2-29-1, Pt. 35A.

NOTICE is hereby given that the Shire of Serpentine-Jarrahdale in pursuance of its powers under the Town Planning and Development Act 1928 (as amended) has prepared a Town Planning Scheme Amendment for the purpose of:

- (1) amending the Scheme Text to modify the special provisions for Lots 6 and 7 Rowley Road, part Lot 336 Masters Road (formerly Doley Road), part of Serpentine AA Lot 6 and part of part Canning Location 977;
- (2) amending the Scheme Text to insert special provisions for Lot 1 Masters Road (formerly Doley Road), part of Serpentine AA Lot 6 and part of part Canning Location 977; and
- (3) rezoning part Canning Location 22 and part Canning Location 336 from "Special Rural" to "Rural".

All plans and documents setting out and explaining the Amendment have been deposited at Council Offices, 6 Paterson Street, Mundijong, W.A. and will be open for inspection without charge during the hours of 8.30 a.m. to 4.30 p.m. on all days of the week except Saturdays, Sundays and Public Holidays until and including 18 April, 1986.

The plans and documents have also been deposited at the office of the State Planning Commission, Perth and will similarly be open for inspection for the same period between the hours of 8.00 a.m. and 4.00 p.m.

Any person who desires to make a submission on the Amendment should make the submission in writing in the form prescribed by the regulations and lodge it with Shire Clerk, Shire of Serpentine-Jarrahdale, 6 Paterson Street, Mundijong, W.A. 6202, on or before 18 April, 1986.

N. D. FIMMANO,  
Shire Clerk.

#### CITY OF BUNBURY.

##### STATEMENT OF RECEIPTS AND PAYMENTS FOR YEAR ENDED 30 JUNE 1985.

Receipts.		\$
Rates .....	2 272 625	
Licences .....	34 808	
Government Grants .....	1 430 124	
Statutory Road Grants .....	687 450	
Income from Property .....	469 206	
Sanitation Charges .....	304 638	
Fines and Penalties .....	3 804	
Cemetery and Crematoriums .....	44 418	
Meat Inspection Fees .....	51 064	
Private Works .....	178 241	
Contribution to Works .....	12 753	
All Other Revenue .....	232 181	
	<b>\$5 721 312</b>	
Payments.		\$
Administration:		
Staff Section .....	371 289	
Members Section .....	59 779	
Debt Service .....	970 077	
Public Works and Services .....	1 236 637	
Street Lighting .....	123 441	
Parks, Gardens and Recreation Grounds .....	470 623	
Buildings:		
Construction .....	367 926	
Maintenance .....	132 408	
Equipment .....	30 819	
Library .....	155 132	
Aquatic Centre .....	57 565	
Heated Indoor Pool .....	111 518	
Recreation Centre .....	122 341	
Rivers and Jetties .....	311	
Town Planning .....	53 656	
Health Services .....	132 025	
Sanitation .....	458 219	
Prevention of Disease .....	293	
Other Health Expenditure .....	3 624	
Meat Inspection .....	29 928	
Bushfire Control .....	16 465	
Building Control .....	58 164	
Cemeteries .....	58 331	
Crematorium .....	47 186	
Public Works Overheads .....	40 435	
Plant and Machinery .....	74 790	
Plant Operation Cost .....	69 439	
Materials .....	Cr. 1 932	
Private Works .....	212 234	
Donations and Grants:		
Statutory .....	89 510	
Non Statutory .....	14 326	
All Other Works and Services .....	112 529	
	<b>\$5 679 088</b>	

## SUMMARY.

Opening Balance.....	\$ 41 526
Payments as per Statement.....	5 679 088
	<hr/>
	5 720 614
Receipts as per Statement.....	5 721 312
	<hr/>
	Cr. \$698

## BALANCE SHEET AS AT 30 JUNE 1985.

Assets.	
	\$
Current Assets .....	1 308 144
Non Current Assets .....	1 760 388
Deferred Assets .....	1 430 694
Fixed Assets .....	11 081 707
	<hr/>
	\$15 580 933
Liabilities.	
	\$
Current Liabilities .....	164 780
Non Current Liabilities.....	1 362 624
Deferred Liabilities.....	4 810 042
	<hr/>
	\$6 337 446

## SUMMARY.

	\$
Total Assets.....	15 580 933
Total Liabilities .....	6 337 446
	<hr/>
Municipal Accumulation Account .....	\$9 243 487

We hereby certify that the figures and particulars contained in the above are correct.

A. G. McKENZIE, Mayor.  
V. S. SPALDING, Town Clerk.

## Auditors Report.

The accounts of the City of Bunbury have been audited for the financial year ended 30 June 1985.

Reference is made in Note 2 in the accounts to the practice with respect to Reserve Funds. The Council has not calculated the financial effect on the financial statements and it is impractical for us to estimate this. Subject to the above, in our opinion—

- the accompanying accounts, being the statement of receipts and payments, balance sheet, adjustment account and municipal accumulation account, are in accordance with the books of the City and have been prepared in accordance with the books of the City and have been prepared in accordance with the provisions of the Local Government Act and Local Government Accounting Directions so as to give a true and fair view of:—
  - the cash receipts and payments of the City for the year ended 30 June 1985; and
  - the financial position of the City as at 30 June 1985.
- The accounting records required by the Local Government Act to be kept by the Council have been properly kept in accordance with the provisions of that Act.

P. D. EASTWOOD,  
Hendry Rae and Court.

## CITY OF CANNING.

STATEMENT OF RECEIPTS AND PAYMENTS  
FOR THE YEAR ENDED 30 JUNE 1985.

## Receipts.

	\$
Rates .....	6 917 948
Licences .....	111 997
Government Grants.....	5 352 295
Income from Property.....	682 395
Health and Sanitation.....	1 811 809
Fines and Penalties.....	17 222
Interest on Investments.....	680 207
Stormwater Connection.....	152 480
Crossing Places .....	150 553
Private Works .....	597 872
All Other .....	266 337
Total Receipts.....	<hr/>
	\$16 741 115

## Payments.

	\$
Administration.....	1 077 067
Community and Recreation .....	282 421
Library Service.....	649 046
Debt Service .....	1 903 491
Public Works and Services .....	3 977 576
Reserve Construction and Maintenance .....	1 381 963
Building Maintenance.....	1 133 056
Health Services and Sanitation.....	1 847 350
Building Control .....	281 044
Town Planning and Land Administration.....	344 710
Stores and Materials .....	96 592
Donations and Grants .....	253 492
Transfer to Reserve and Trust Funds .....	206 028
Capital Expenditure—land, plant, buildings, etc. ....	331 640
Private and Rechargeable Works.....	675 382
All Other Expenditure .....	419 114
Community Employment Schemes .....	2 061 040
Total Payments.....	<hr/>
	\$16 921 012

## SUMMARY.

Bank Balance 1/7/84 .....	Overdraft \$ 76 561
Plus Receipts as per Statement.....	16 741 015
	<hr/>
	16 664 454
Less Payments as per Statement .....	16 921 012
Bank Balance Overdraft 30/6/85.....	Overdraft \$256 558

## BALANCE SHEET AS AT 30 JUNE 1985.

Assets.	
	\$
Current Assets .....	4 915 805
Non Current Assets .....	819 579
Deferred Assets .....	393 752
Fixed Assets .....	28 829 183
	<hr/>
Total Assets.....	\$34 958 319

## Liabilities.

	\$
Current Liabilities .....	786 479
Non Current Liabilities.....	3 081 775
Deferred Liabilities.....	10 622 430
Municipal Accumulation Account .....	20 467 635
	<hr/>
Total Liabilities.....	\$34 958 319

We hereby certify that the figures and particulars above are correct.

E. TACOMA, Mayor.  
N. I. DAWKINS, Town Clerk.

## AUDIT REPORT.

## Auditor's Report to the Ratepayers of the City of Canning.

I have audited the Municipality's accounts as set out on pages 1 to 93 in accordance with the Local Government Act 1960 and Australian Auditing Standards.

As indicated in Note 1 (A) of Significant Accounting Methods the Municipality does not accrue for employees entitlement to annual leave and long service leave.

In my opinion, except for the matter referred to above, the accounts present fairly the financial position of the City of Canning at 30 June 1985 and the statement of accounts for the year then ended, and have been prepared in accordance with the Local Government Act 1960, Accounting Directions and Australian Accounting Standards.

F. M. MONTGOMERY,  
Registered Local Government  
Auditor,  
Partner of the firm  
Coopers & Lybrand,  
Chartered Accountants.

## TOWN OF NORTHAM.

## Municipal Fund.

STATEMENT OF RECEIPTS AND PAYMENTS FOR  
YEAR ENDED 30 JUNE 1985.

## Receipts.

	\$
Rates .....	826 010.74
Licences .....	7 313.70
Northam Shire Council—	
Contribution to Amenities .....	28 000.00
Contribution to Library .....	12 499.88
Government Grants and Recoups.....	602 872.00
Regional Library Subsidy .....	7 754.24
Tourist Commission Grant—Apex Toilets.....	10 800.00
Apex Club Grants—Apex Toilets .....	6 532.00
Street Lighting Subsidy .....	1 501.85
Employment Subsidy .....	375.00
Pensioners' Rates Subsidy .....	2 683.07
Community Employment Programmes .....	175 291.92
Bicentennial Road Funds.....	64 000.00
Income from Property .....	76 012.25
Swimming Pool Income .....	30 809.22
Sanitation Services.....	145 945.30
Fines and Penalties.....	611.00
Private Works etc. ....	82 181.65
Short Term Investment Recoup .....	550 000.00
Interest on Investments .....	43 743.64
Contributions to Debt Service.....	60 242.80
Sale of Plant.....	1 500.00
Sundry Recoups.....	25 064.45
Other Receipts .....	35 677.85
Transfers from Loan Capital.....	61 772.73
	<hr/>
	\$2 859 195.29

Payments.		
Administration.....	\$	185 350.51
Members.....		19 787.04
Debt Service.....		374 147.79
Public Works and Services—	\$	
Roads and Footpaths Construction and Maintenance etc.....	240 324.85	
Street Lighting.....	45 073.93	
Street Trees.....	21 165.68	
Other Public Works.....	76 173.06	
Bicentennial Roadworks.....	69 839.04	452 576.56
Parks and Reserves—		
General Maintenance.....	169 571.98	
Apex Park Toilets etc.....	15 657.81	185 229.79
Town Planning.....	3 119.76	
Swimming Pool.....	63 937.77	
Caravan Park.....	5 000.00	
Building and Property Improvement and Maintenance.....	80 259.87	
Refunds.....	23 700.86	
Recreation Centre.....	40 382.74	
Library.....	75 058.51	
Health and Sanitation Costs.....	197 988.03	
Ranger Services.....	12 640.62	
Building Control.....	30 367.25	
Donations and Grants—	\$	
W.A. Fire Brigades Board Levy.....	36 328.91	
N.R.P.A. and Tourism.....	20 000.00	
Cemetery Subsidy—Northam Shire.....	643.50	
Other.....	12 881.87	69 854.28
Private Works etc.....	83 613.63	
Long Service Leave.....	3 700.00	
Short Term Investment.....	550 000.00	
Loan Capital Expenditure.....	61 772.73	
Recoupable Expenses.....	42 111.12	
Community Employment Programmes.....	249 452.18	
Materials Not Allocated.....	11 013.85	
Plant Maintenance Costs.....	2 685.34	
Public Works Overheads—Over Allocated.....	Cr. 3 365.40	
		\$2 820 384.83

## SUMMARY.

Balance at Bank 1/7/84 O/D.....	\$	38 134.17
Income.....		2 859 195.29
		2 821 061.12
Less Expenditure.....		2 820 384.83
Balance at Bank 30/6/1985.....		\$676.29

## BALANCE SHEET AS AT 30 JUNE 1985.

Assets.		
Current Assets.....	\$	100 488.80
Non Current Assets.....		203 936.39
Fixed Assets.....		2 702 392.87
Deferred Assets.....		141 178.15
		\$3 147 996.21

## Liabilities.

Current Liabilities.....	\$	11 197.40
Non Current Liabilities.....		102 951.57
Deferred Liabilities.....		1 413 622.58
		\$1 527 771.55

## SUMMARY

Assets.....	\$	3 147 996.21
Less Liabilities.....		1 527 771.55
		\$1 620 224.66

We hereby certify that the figures and particulars contained in the above are correct.

V. S. OTTAWAY,

Mayor.

B. H. WITTBBER,

Town Clerk.

## Auditors Report.

We have completed our audit of the Financial Statements and accounting records of the Town of Northam for the year ended 30 June 1985 and report that the Statements of Account bearing our signature, correctly set out the transactions for the year ended 30 June 1985, that the balance sheet presents fairly the position of the council as at 30 June 1985, and that the provisions of section six hundred and twenty-six (626) to six hundred and thirty-four (634) of the Local Government Act 1960 have been complied with.

BYFIELD, BEAVIS & CO.,  
Auditors.

SHIRE OF ALBANY.  
STATEMENT OF RECEIPTS AND PAYMENTS FOR THE  
YEAR ENDED 30 JUNE 1985.

Receipts.		
Rates.....	\$	1 069 621.69
Licences.....		16 585.12
Government Grants and Recoups.....		872 464.78
Income from Property.....		93 259.12
Sanitation Charges.....		57 872.46
Fines and Penalties.....		255.00
Vermis Services.....		750.00
Self Supporting Loan Repayments.....		81 584.30
Private Works.....		16 127.12
Contribution to Works.....		22 095.52
Other Revenue.....		1 531 178.71
		\$3 761 823.82

Payments.		
Administration:	\$	
Staff.....		229 368.52
Members.....		25 778.10
Debt Service.....		329 717.54
Public Works and Service.....		1 228 421.19
Building Construction.....		39 365.29
Building Maintenance.....		27 689.07
Town Planning Services.....		30 794.54
Health Services.....		105 687.73
Building Services.....		36 015.04
Vermis Services.....		6 893.70
Bush Fire Services.....		19 922.36
Public Works Overheads.....		28 863.12
Plant and Tool Purchases.....		292 782.99
Plant Operation Costs.....		34 963.13
Materials Purchased.....	Cr	811.74
Donations and Grants.....		150 421.21
Transfer to Reserve Funds.....		18 000.00
All Other Expenditure.....		1 181 383.73
		\$3 785 255.52

## SUMMARY.

Dr Balance 1 July 1984.....	\$	43 964.38
Receipts.....		3 761 823.82
		\$3 717 859.44
Payments.....		3 785 255.52
Dr Balance 30 June 1985.....		\$67 396.08

## BALANCE SHEET AS AT 30 JUNE 1985.

Assets.		
Current Assets.....	\$	96 020.02
Non-Current Assets.....		224 470.64
Deferred Assets.....		420 834.16
Reserve Fund Contra.....		17 572.75
Fixed Assets.....		2 591 415.24
		\$3 350 312.81

## Liabilities.

Current Liabilities.....	\$	121 138.69
Non-Current Liabilities.....		129 542.61
Reserve Fund Contra.....		17 572.75
Deferred Liabilities.....		1 238 720.27
		\$1 506 974.32

## SUMMARY.

Total Assets.....	\$	3 350 312.81
Less Total Liabilities.....		1 506 974.32
Municipal Accumulation Surplus.....		\$1 843 338.49

We hereby certify that the figures and particulars on the above Financial Statements for the year ended 30 June 1985 are correct.

H. A. RIGGS,

President.

D. J. CUNNINGHAM,

Shire Clerk.

## Auditors Report.

I have audited the books and records of the Shire of Albany in accordance with Australian Auditing Standards and the Local Government Audit Directions issued by the Minister for Local Government.

In my opinion the Annual Accounts have been prepared on a basis consistent with the Local Government Act 1960 and the Local Government Accounting Directions and so as to give a true and fair view of:

1. The state of affairs of the Shire of Albany as at 30 June 1985;
2. Cash transactions of the Shire of Albany for the year ended 30 June 1985;

and are in agreement with the books and records of the Shire.

D. J. FROST,

Ernst &amp; Whinney.

## SHIRE OF CUE.

STATEMENT OF RECEIPTS AND PAYMENTS FOR  
THE YEAR ENDED 30 JUNE 1985.

Receipts.	
	\$
Rates .....	63 024.15
Licences .....	5 405.28
Government Grants .....	207 755.00
Income from Property .....	36 957.94
Sanitation Charges .....	2 093.42
Cemeteries .....	452.00
Vermis Services .....	1 115.00
SEC Loan Repayments .....	58 913.62
All other Revenue .....	418 783.18
	<u>\$794 499.59</u>

Payments.	
	\$
Administration:	
Staff Section .....	65 502.64
Members Section .....	5 264.70
Debt Service .....	93 041.26
Public Works and Services .....	125 798.77
Building Construction .....	18 875.85
Building Maintenance .....	21 750.06
Health Services .....	1 816.64
Sanitation .....	10 767.45
Vermis Services .....	1 000.30
Bushfire Control .....	410.69
Traffic Control .....	150.21
Cemeteries .....	98.08
Dog Control .....	150.00
Plant Purchases .....	3 222.33
MRD Traffic Licences .....	4 573.26
Donations .....	1 075.69
Other Works and Services .....	58 294.00
All Other Payments .....	388 964.83
	<u>\$800 756.76</u>

## SUMMARY.

	\$
Debit Balance 1 July 1984 .....	30 812.76
Receipts as per Statement .....	794 499.59
	<u>763 686.83</u>
Payments as per Statement .....	800 756.76
Debit Balance 30 June 1985 .....	<u>Dr \$37 069.93</u>

## BALANCE SHEET AS AT 30 JUNE 1985.

Assets.	
	\$
Current Assets .....	62 548.71
Non Current Assets .....	45 973.11
Deferred Assets .....	627 443.08
Fixed Assets .....	236 333.04
	<u>\$972 297.94</u>

Liabilities.	
	\$
Current Liabilities .....	37 265.78
Non Current Liabilities .....	20 973.11
Deferred Liabilities .....	715 743.40
	<u>\$773 982.29</u>

## SUMMARY.

	\$
Total Assets .....	972 297.94
Total Liabilities .....	773 982.29
	<u>\$198 315.65</u>

We hereby certify that the figures and particulars are correct.

J. M. PRICE,

President.

G. R. CARTER,

Shire Clerk.

## Auditors' Report.

We have audited the attached accounts of the Shire of Cue for the year ended 30 June 1985, being the Statement of Receipts and Payments, Balance Sheet, Adjustment Accounts and Municipal Accumulation Account, in accordance with Australian Auditing Standards.

In our opinion:—

- (a) The accompanying accounts, being the Statement of Receipts and Payments, Balance Sheet, Adjustment Account and Municipal Accumulation Account, are in accordance with the books of the Council and have been prepared in accordance with the provisions of the Local Government Act, Local Government Accounting Directions and the accounting policies stated in Note 1 to the Accounts, so as to give a true and fair view of—

- (i) the cash receipts and payments of the Council for the year ended 30 June 1985; and

- (ii) the financial position of the council as at 30 June 1985.

- (b) The accounting records required by the Local Government Act to be kept by the Council have been properly kept in accordance with the provisions of the Act.

McLAREN & STEWART,  
Chartered Accountants.

K. R. COOKE,

Partner.

## SHIRE OF NUNGARIN.

STATEMENT OF RECEIPTS AND PAYMENTS  
FOR THE YEAR ENDED 30 JUNE 1985.

Receipts.	
	\$
Rates .....	139 081.10
Payment in Lieu of Rates .....	130.68
Licences .....	29 082.85
Government Grants and Recoups .....	233 430.13
Income from Property .....	13 991.65
Plant Hire—Private Works .....	9 279.49
Health Services .....	1 365.00
Cemetery Receipts .....	54.32
Vermis Receipts .....	11 700.00
Sale of Assets .....	10 488.90
All other Revenue .....	<u>\$448 664.12</u>

Payments	
	\$
Administration:	
Staff Section .....	52 216.17
Members Section .....	5 417.68
Debt Service .....	28 787.60
Public Works and Service .....	217 778.26
Building Construction and Equipment .....	6 587.41
Building Maintenance .....	40 357.02
Swimming Pool Expenditure .....	21 781.27
Private Works .....	7 091.94
Health Services .....	8 785.38
Vermis Services .....	65.70
Bushfire Control .....	1 624.06
Traffic Control .....	555.33
Cemeteries .....	213.83
Library Operation .....	5 046.74
Veterinary Service .....	1 206.34
Tourist Promotion .....	476.88
Public Works Overheads .....	—
Purchase of Plant and Tools .....	18 035.78
Operation Costs .....	596.35
Materials .....	Cr. 273.59
C.A.R. Payments .....	23 978.35
Donations .....	135.00
Transfer to Reserve Funds .....	2 200.00
All Other Expenditure .....	6 161.90
	<u>\$448 825.40</u>

## SUMMARY.

	\$
Credit Balance 1/7/1984 .....	207.81
Receipts 1984/85 .....	448 664.12
	<u>448 871.93</u>
Payments 1984/85 .....	448 825.40
Credit Balance 30/6/1985 .....	<u>\$46.53</u>

## BALANCE SHEET AS AT 30 JUNE 1985.

Assets.	
	\$
Current Assets .....	7 999.34
Non Current Assets .....	11 405.79
Fixed Assets .....	402 736.20
	<u>\$422 141.33</u>

Liabilities.	
	\$
Current Liabilities .....	9 624.89
Non Current Liabilities .....	5 590.82
Deferred Liabilities .....	100 156.59
	<u>\$155 372.30</u>

## SUMMARY.

	\$
Total Assets .....	422 141.33
Total Liabilities .....	115 372.30
	<u>\$306 769.03</u>

We hereby certify that the figures and particulars shown above are correct.

R. R. CREAGH,

President.

I. A. HARROWER,

Shire Clerk.

## Auditors' Report.

The accounts of the Shire of Nungarin are prepared on the basis of historical cost. In preparing its balance sheet it is not the policy of the Council to:—

- (a) calculate depreciation to write off the cost of each fixed asset over its estimated useful life; and

- (b) recognise all liabilities which exist at balance date.

The policy at (a) complies with the requirements of the Local Government Act and the Accounting Directions, although it is not in accordance with generally accepted accounting standards.

The policy at (b) does not comply with the Local Government Act, which requires an annual statement showing the liabilities of the Council, nor does it comply with generally accepted accounting standards, although it is consistent with previous years.

I have, with the assistance of my staff, audited the books of the Shire of Nungarin for the year ended 30 June 1985. In my opinion, the balance sheet, statement of receipts and payments, adjustment account and municipal accumulation account are in agreement with the books and records of the Council, and, subject to my comments in paragraph 3, are prepared on a basis consistent with the Local Government Act and the Accounting Directions.

R. G. HOWARD,  
Horwath & Horwath,  
Chartered Accountants.

## SHIRE OF TAMBELLUP.

STATEMENT OF RECEIPTS AND PAYMENTS FOR THE YEAR ENDED  
30 JUNE 1985.

Receipts.	
Rates .....	\$ 232 442
Licences .....	423
Government Grants .....	358 550
Income from Property .....	17 787
Sanitation Charges .....	6 556
Cemetery Receipts .....	386
Sale of Assets .....	99 823
All other Revenue .....	26 550
	<u>\$742 517</u>
Payments.	
Administration .....	\$
Staff Section .....	59 419
Members Section .....	9 263
Debt Service .....	106 063
Public Works and Services .....	360 558
Building Maintenance .....	19 227
Health Services .....	3 054
Sanitation .....	6 390
Bushfire Control .....	4 451
Cemetery .....	1 940
Plant and Equipment .....	148 694
Materials .....	Cr. 209
Transfers to Reserves .....	10 533
All other Expenditure .....	17 676
	<u>\$747 059</u>

## SUMMARY.

Bank Balance as at 1 July 1984 .....	\$ 34 465
Receipts as per Statement .....	742 517
	<u>776 982</u>
Payments as per Statement .....	747 059
	<u>\$29 923</u>

## BALANCE SHEET AS AT 30 JUNE 1985.

Assets.	
Current Assets .....	\$ 46 744
Non Current Assets .....	32 513
Deferred Assets .....	28 473
Fixed Assets .....	888 388
	<u>\$996 118</u>
Liabilities.	
Non Current Liabilities .....	\$ 32 514
Deferred Liabilities .....	364 770
	<u>\$397 283</u>
SUMMARY.	
Total Assets .....	\$ 996 118
Total Liabilities .....	397 283
Municipal Accumulation .....	<u>\$598 835</u>

We certify that the figures and particulars above are correct.

R. E. BESSEN,  
President.B. W. MEAD,  
Shire Clerk.

## Auditors Report.

I have audited the books and records of the Shire of Tambellup in accordance with Australian Auditing Standards and Local Government Audit Directions issued by the Minister for Local Government.

In my opinion the Annual Accounts have been prepared on a basis consistent with the Local Government Act 1960 and the Local Government Accounting Directions and so as to give a true and fair view of:

- (1) The state of affairs of the Shire of Tambellup as at 30 June 1985;
- (2) cash transactions of the Shire of Tambellup for the year ended 30 June 1985;

and are in accordance with the books and records of the Shire.

D. J. FROST,  
Ernst and Whinney.

## SHIRE OF TOODYAY.

SUMMARY STATEMENT OF RECEIPTS AND PAYMENTS  
FOR YEAR ENDING 30 JUNE 1985.

Receipts.	
Rates .....	\$ 257 113.00
Licences .....	52 575.00
Government Grants .....	435 228.00
Income from Property .....	52 308.00
Health Services Recoup .....	10 929.00
Meat Inspection Fees .....	15 456.00
Sanitation .....	6 910.00
Fines and Penalties .....	2 591.00
Cemetery .....	443.00
Vermin Receipts .....	8.00
Sale of Plant .....	6 100.00
Contribution to Works .....	106 417.00
All other Revenue .....	37 632.00
Total Receipts .....	<u>\$983 710.00</u>

## Payments.

		\$
Administration:		
Staff .....		137 041.00
Members .....		11 001.00
Debt Service .....		49 279.00
Public Works and Services .....		450 849.00
Parks, Gardens and Recreation .....		41 549.00
Building Construction and Equipment .....		95 056.00
Building Maintenance .....		32 925.00
Water Supply .....		797.00
Town Planning .....		1 879.00
Health Services .....		30 130.00
Meat Inspection .....		20 528.00
Sanitation .....		8 677.00
Bushfire Control .....		27 950.00
Traffic Control .....		2 168.00
Cemeteries .....		1 077.00
Plant Purchases .....		11 462.00
Plant Operation Costs—over allocated .....	Cr.	449.00
Materials—not allocated .....		253.00
Payments to MRD Trust Account .....		36 846.00
Police Department Transfers .....		450.00
Donations and Grants .....		1 000.00
All other Works and Services .....		37 885.00
Transfer to Reserve Funds .....		104 052.00
All other Payments .....		6 604.00
Total Payments .....		<u>\$1 109 009.00</u>

## SUMMARY.

Balance 1/7/84 .....	\$ 85 140.00
Receipts as per Statement .....	983 710.00
	<u>1 068 850.00</u>
Payments as per Statement .....	1 109 009.00
	<u>Dr. \$40 159.00</u>

## SUMMARY BALANCE SHEET AS AT 30 JUNE 1985.

Assets.		\$
Current Assets .....		63 182.00
Non-Current Assets .....		129 880.00
Deferred Assets .....		11 209.00
Contras .....		93 396.00
Fixed Assets .....		823 603.00
Total Assets .....		<u>\$1 121 270.00</u>
Liabilities.		\$
Current Liabilities .....		77 942.00
Non-Current Liabilities .....		268 849.00
Deferred Liabilities .....		267 387.00
Total Liabilities .....		<u>\$614 178.00</u>
SUMMARY.		\$
Total Assets .....		1 121 270.00
Total Liabilities .....		614 178.00
Municipal Account Surplus .....		<u>\$507 092.00</u>

We certify that the above figures are correct.

G. L. LUDEMANN,  
President.K. C. WILLIAMS,  
Shire Clerk.

## Auditors Report.

We consider that the Financial Statements for the year ended 30 June 1985, bearing our signature correctly set out the transactions for the year ended 30 June 1985, that the Balance Sheet presents fairly the position of the Shire as at 30 June 1985 and that the provisions of sections Six Hundred and Twenty-Six (626) to Six Hundred and Thirty-Four (634) of the Local Government Act 1960—have been complied with.

S. P. BOWEN,  
Partner,  
Byfield Beavis and Co.

## SHIRE OF WEST PILBARA.

IT is hereby notified for general information that Mr. Keith Aurelian White has been appointed to the position of Acting Shire Clerk for the period 21 March 1986 to 27 March 1986 inclusive.

T. E. BAKER,  
President.

## LOCAL GOVERNMENT ACT 1960.

Shire of Mundaring.

## SALE OF LAND FOR RATES

Section (584)

NOTICE is hereby given that default in the payment of rates for a period of not less than three years having occurred, the Shire of Mundaring, acting under the power conferred by subdivision C of Division 6 of Part XXV of the Local Government Act 1960 will offer for sale by Public Auction, at the Council offices, Great Eastern Highway, Mundaring on 12 April 1986 at 10.30 a.m., the pieces of land described in the schedule hereto attached.

M. N. WILLIAMS,  
Shire Clerk.

## SCHEDULE

Names of Registered Proprietors or Owners, and also of all other Persons having an Estate or Interest in the Land.	Description of the several Pieces of Land referred to	Vol.	Folio
Jacob Sharp, Jacqueline Sharp, Noel E. Harding	Dwelling Swan View 5 (Lot 36 Ward Avenue)	1079	542
John Ronald Eaton, Finance Corp. of Aust.	Nil Hel. 20B (Lot 21 Clayton Road)	20	373A
William Henry Samson, Kathleen Samson, Lionel Samson	Nil Hel. 20B (RD 609 Katherine Place)	757	82
Edward van den Bergen	Nil Chidlow (Lot 215 Tottenham St.)	1107	138
John S. Campbell, Margaret J. Campbell	Nil Wooroloo Lot 40 (Lot 40 (Lot 10 Clayden Road)	1558	989

## LOCAL GOVERNMENT ACT 1960.

Shire of Tammin.

## SALE OF LAND FOR UNPAID RATES.

(Section 584.)

NOTICE is hereby given that default in the payment of rates for a period of not less than three years having occurred, the Tammin Shire Council, acting under the powers of sub-section C of Division 6 of Part XXV of the Local Government Act 1960, will offer for sale, by Public Auction, on site, on 2 May 1986, at 3.00 p.m., the piece of land specified in the Schedule hereto.

R. G. TONKIN,  
Shire Clerk.

## SCHEDULE.

Certificate of Land and Lot Number	Title Reference	Area	Name of Registered Proprietor	Rates Outstanding
Tammin Townsite Lot 53 Certificate of Walston Street, House and Land	Title Volume 1075m <sup>2</sup> Folio 578		Peter Cameron Lapham	\$290.97

## LOCAL GOVERNMENT ACT 1960.

Town of Kalgoorlie.

Notice of Intention to Borrow.

Proposed Loan (No. 172) of \$65 000.

PURSUANT to section 610 of the Local Government Act 1960 the Town of Kalgoorlie hereby gives notice of its intention to borrow money by the sale of debentures on the following terms for the following purpose: \$65 000 for a period of ten years with interest at ruling Treasury rates repayable at the office of the Council by twenty equal half-yearly instalments of Principal and Interest. Purpose: Kalgoorlie-Boulder Race Club development.

Plans, specifications and estimates of the costs thereof are open for inspection at the office of the Council, Kalgoorlie, during normal office hours for a period of 35 days after the publication of this notice.

The loan is repayable annually by the Kalgoorlie-Boulder Race Club and therefore will not be a charge against ratepayers.

Dated this 18th day of March, 1986.

M. R. FINLAYSON,  
Mayor.  
T. P. O'CONNOR,  
Town Clerk.

## LOCAL GOVERNMENT ACT 1960.

Shire of Manjimup.

Notice of Intention to Borrow.

Proposed Loan (No. 153) of \$34 000.

PURSUANT to section 610 of the Local Government Act 1960, the Council of the Shire of Manjimup hereby gives notice that it proposes to borrow money by the sale of debentures for the following terms and for the following purpose. Thirty-four thousand dollars for a period of five years at ruling interest rates, repayable at the office of the Council, Manjimup by half yearly instalments of principal and interest. Purpose—to refinance loan No. 132 for the purchase of Manjimup Lot 362 and building situated thereon.

The reason for this loan is due to the liquidation of loan No. 132 of \$40 000 originally raised for a period of 20 years now being reduced to 10 years.

Dated this 19th day of March, 1986.

J. H. TOWIE,  
President.  
M. A. JORGENSEN,  
Shire Clerk.



## LOCAL GOVERNMENT ACT 1960.

## Municipal Elections.

Department of Local Government  
Perth, 10 March 1986.

IT is hereby notified, for general information, in accordance with section 138 of the Local Government Act 1960, that the following persons have been elected members of the undermentioned Municipalities to fill the vacancies shown in the particulars hereunder:—

Date of Election; Member Elected, Surname, First Names; Office; Ward; How Vacancy Occurred: (a) Effluxion of time; (b) Resignation; (c) Death; (d) Disqualified; (e) Other; Name of Previous Member; Remarks.

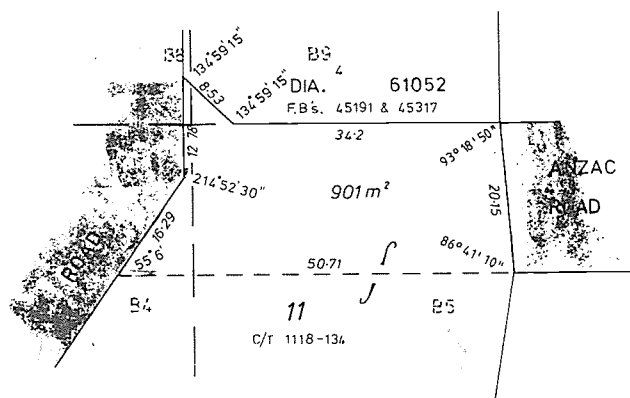
Shire of West Pilbara.

8/3/86; Soter, Francis Paul; Councillor; Wittenoom; (a);  
Godwin, E. F.; Extraordinary.

M. C. WOOD,  
Secretary for Local Government.

## Schedule.

## Diagram No. 69654.



COMPILED FROM PLANS 3951(1), 5724 & DIA 69036

## LOCAL GOVERNMENT ACT 1960.

## Town of Albany.

## Closure of Private Street.

Department of Local Government,  
Perth, 10 September 1985.

## LG. A 4-13.

IT is hereby notified for public information that His Excellency the Governor has approved under the provisions of section 297A of the Local Government Act 1960, the resolution passed by the Town of Albany that the private street which is described as portion of Plantagenet Location 46, being portion of Albany Suburban Lots B4, B5 and B9 and portion of the land coloured brown and remaining on Certificate of Title Volume 1038 Folio 720 be closed and the land contained therein be amalgamated with adjoining Lot 11 Anzac Road, Mira Mar.

M. C. WOOD,  
Secretary for Local Government.

## CORRIGENDUM.

## LOCAL GOVERNMENT ACT 1960.

## City of South Perth.

## Closure of Private Street.

Department of Local Government,  
Perth, 11 March 1986.

## LG. SP 4-12.

IN the notice published in the *Government Gazette* of Friday, 20 December 1985, page 4876, the description at lines 7-9 (inclusive) should be deleted and replaced with the following:—

“ comprised in Certificate of Title Volume 1658 Folio 278 be closed, and the land contained therein be amalgamated with adjoining Lot 5 Ednah Street, ”.

M. C. WOOD,  
Secretary for Local Government.

## LOCAL GOVERNMENT ACT 1960.

## CITY OF CANNING (TEMPORARY CLOSURE OF PUBLIC STREETS) ORDER 1986.

MADE by His Excellency the Governor under section 334 of the Local Government Act.

Citation. 1. This Order may be cited as the “City of Canning (Temporary Closure of Public Streets) Order 1986”.

Temporary Closure of Public Streets. 2. The portions of Johnston Road and Govan Road, Canning Vale that are designated and described in the Schedule to this Order, are hereby closed for a period of 10 years.

By His Excellency's Command,  
G. PEARCE,  
Clerk of the Council.

## Schedule.

## Technical Description.

## Proposed Temporary Road Closure.

## SCHEDULE A.

All that portion of Govan Road abutting the southwestern boundary of the northeastern severance of Lot 500 of Jandakot Agricultural Area Lots 101 and 102 as shown on Land Titles Office Plan 15262, from a southeastern side of Johnston Road to a northwestern side of Lothian Road.

## SCHEDULE B.

All that portion of Johnston Road abutting a southeastern boundary of Canning Location 21, from a southwestern side of Randford Road to a line joining the southern corner of the last mentioned location and the northwestern corner of the southwestern severance of Lot 500 of Jandakot Agricultural Area Lots 101 and 102 as shown on Land Titles Office Plan 15262.

(Lands and Surveys Public Plans Perth 2 000 BG. 34/ 15.10 and 15.11.)

LOCAL GOVERNMENT ACT 1960.  
CITY OF WANNEROO (GATE ACROSS STREET)  
ORDER No. 1 1986.

MADE by His Excellency the Governor under section 333 of the Local Government Act.

Citation. 1. This Order may be cited as "The City of Wanneroo (Gate Across Street) Order No. 1 1986".

Authorization. 2. The City of Wanneroo is authorized to grant Waldeck Nurseries Pty. Ltd. a licence to close a portion of Russell Road, Landsdale, with an unlocked swing gate for a period of two years, commencing 1 April 1986.

By His Excellency's Command,  
G. PEARCE,  
Clerk of the Council.

DOG ACT 1976.

The Municipality of the City of Cockburn.

By-Law Relating to Dogs.

IN pursuance of the powers conferred by the abovementioned Act and all other powers enabling it, the Council of the abovementioned Municipality hereby records having resolved on 26 February 1985, to make and submit for confirmation by the Governor the following by-law.

Previous By-law.

1. The by-laws of the City of Cockburn Relating to the Control of Dogs and Relating to Dog Kennels and the Breeding of Dogs published in the *Government Gazette* of 11 May 1973 and amended in the *Government Gazette* of 2 May 1975, 31 October 1975, 9 November 1979, 29 October 1982 and 9 December 1983, are hereby revoked.

Citation.

2. This by-law may be cited as the City of Cockburn by-law Relating to Dogs.

PART I—Preliminary.

3. In this by-law, unless the context otherwise requires:—

"Act" means the Dog Act 1976.

"authorised person" has the same meaning as that given to it in the Act.

"Clerk" means the Town Clerk for the time being of the Council and includes, in the absence of the Town Clerk, the Deputy or Acting Town Clerk of the Council.

"Council" means the Council of the City of Cockburn.

"district" means the district of the municipality of the City of Cockburn.

PART II—Impounding of Dogs.

4. The Council may establish and maintain a pound or pounds for the impounding of dogs seized and detained pursuant to the provisions of the Act. The pound established by the City of Cockburn at Lot 50 Wellard Street, Spearwood, within the district has been established for those purposes.

5. The fees and charges payable by an owner upon the return of a dog and upon the release of an impounded dog are those specified in the First Schedule.

6. The fee payable by the owner of a dog which has been destroyed pursuant to the provisions of the Act is that prescribed in the First Schedule.

PART III—Restricted Areas.

7. The person liable for the control of a dog shall prevent that dog from entering or being in any of the following places:—

- (a) a public building;
- (b) a theatre;
- (c) a house of worship;
- (d) or other business premises not being a shop or business premises where dogs are sold or treated for illness or injury;
- (e) Reserve No. 24306 known as Coogee Beach.

8. The person liable for the control of a dog shall prevent that dog from entering or being in any of the following places unless on a leash held by a person:—

- (a) a sports ground;
- (b) land set aside for public recreation;
- (c) a car park;
- (d) land vested in or under the control of the Council excepting Reserve 24306 known as Coogee Beach.

PART IV—Keeping of Dogs.

9. The owner or occupier of premises within the district on which a dog is kept shall ensure that the premises or portion of the premises are fenced in a manner capable of confining the dog.

10. The owner or occupier of any premises within the district shall not, unless the premises have been granted exemption under section 26(3) of the Dog Act, keep, permit or suffer to remain thereon more than two dogs over the age of three months unless such premises are:—

- (a) situated within that portion of the district contained within the shaded area on the map depicted in the Fifth Schedule; and
- (b) licensed as an approved kennel establishment pursuant to this by-law.

11. An application for a licence to keep an approved kennel establishment shall be in the form of the Third Schedule and shall be accompanied by two copies of a plan showing the details and specifications of all kennels and yards appurtenant thereto and showing the distances from the said kennels to the boundaries of the land the subject of the application and all buildings on the said land together with such other information as the Council may require.

12. A person seeking the issue of a licence to keep an approved kennel establishment shall, unless the Council decides otherwise, give notice of the proposed use of the land:—

- (a) by advertising at least once in a newspaper circulating in the district; and
- (b) in writing to the owners and occupiers of all adjoining land and premises;

at least 14 days before application is made to the Council.

13. A licence to keep an approved kennel establishment shall be in the form of the Fourth Schedule.

14. The fees payable for the issue of a licence to keep an approved kennel establishment and for the renewal of such licence are specified in the First Schedule.

15. A licence to keep an approved kennel establishment shall remain valid for a period of twelve (12) months from the date of issue thereof.

16. A person seeking the renewal of a licence to keep an approved kennel establishment shall make application to the Council in the form of the Third Schedule.

17. The occupier of premises licensed as an approved kennel establishment shall ensure that the dogs in that establishment shall ensure that the dogs in that establishment are kept in kennels and yards appropriate to the breed or kind in question and in accordance with the following requirements:—

- (a) each kennel shall have a yard appurtenant thereto which is capable of retaining the dog within its confines;
- (b) each kennel and each yard and every part thereof shall be at a distance of not less than 30 metres from any boundary road or street of the land the subject of the licence;
- (c) each kennel and each yard and every part thereof shall be at a distance of not less than 15 metres from any dwelling, church, school room, hall, factory, dairy or any premises wherein food is manufactured, prepared, packed or stored for human consumption;
- (d) the walls of each kennel shall be constructed of concrete, brick, stone or timber framing sheathed with asbestos or galvanised iron internally and externally;
- (e) the roof of each kennel shall be constructed of impervious material;
- (f) the lowest internal height of the kennel shall be at least two metres from the floor;
- (g) all painted external surfaces of the kennel shall be kept in good condition and well painted;
- (h) all gates shall be provided and fitted with proper catches or means of securely fastening;
- (i) each yard for a kennel shall be securely fenced with a fence not less than two metres in height constructed of material approved by the Council;
- (j) the upper surface of a kennel floor shall be at least 10 cms above the surface of the surrounding ground and shall be constructed of granolithic cement finished to a surface having a fall of not less than 1 in 100 to a drain which shall be properly laid, ventilated and trapped in accordance with the health requirements of the Council;
- (k) all floor washings shall pass through the drain and shall be disposed of in accordance with the health requirements of the Council;
- (l) the floor area of each kennel shall be an area of not less than 2.5 square metres for every dog kept therein over the age of three months;
- (m) the yard of any kennel or group of kennels shall not be less than twice the area of the kennel or group;
- (n) all kennels and yards and all feeding and drinking vessels shall be maintained in a clean disinfected and sanitary condition and shall be cleansed and disinfected when so ordered by an officer of the Council;
- (o) every approved kennel establishment shall be provided with reticulated water in the form of a supported stand pipe and hose for the hosing down of the kennels and yards.

18. The holder of a licence to keep an approved kennel establishment shall:—

- (a) maintain the establishment in a clean, sanitary and tidy condition;
- (b) dispose of all refuse, faeces and food waste daily in a manner approved by the Council;
- (c) take all practical measures for the destruction of fleas, flies and other vermin.

#### PART V—General.

19. The district is hereby specified as an area in which it is an offence (unless the excreta is removed) for any person liable for the control of a dog to permit that dog to excrete on any street or public place or on any land without the consent of the occupier.

20. Any person who contravenes or fails to comply with any provision of this by-law commits an offence and shall upon conviction be liable to a penalty not exceeding \$100.00.

21. The offences described in the Second Schedule are prescribed pursuant to section 50 (1) (d) of the Act as offences in relation to which a modified penalty applies and the amount appearing directly opposite each such offence is the prescribed modified penalty payable in respect of that offence.

22. (1) Where an authorised person has reason to believe that a person has committed an offence against this by-law as prescribed in Clause 21, he may serve on that person an infringement notice and the infringement notices issued under this by-law shall be in the form depicted in Form 7 of the First Schedule of the Dog Act Regulations 1976.

(2) An infringement notice may be served on an alleged offender personally or by posting it to his address as ascertained from him, at the time of or immediately following the occurrence giving rise to the allegation of the offence, or as recorded by Council pursuant to the Act.

(3) Where a person who receives an infringement notice fails to pay the prescribed penalty within the time specified in the notice, or within such further time as may in any particular case be allowed, he is deemed to have declined to have the allegation dealt with by way of a modified penalty.

(4) An alleged offender on whom an infringement notice has been served may, within the time specified in that notice or such further time as may in any particular case be allowed, send or deliver to the Council the amount of the prescribed penalty, with or without a reply as to the circumstances giving rise to the allegation, and the Council may thereupon:—

(a) appropriate that amount in satisfaction of the penalty and issue an acknowledgement; or

(b) withdraw the infringement notice and refund the amount so paid.

(5) An infringement notice may, whether or not the prescribed penalty has been paid, be withdrawn by the Council by sending a notice in the prescribed form to the alleged offender at the address specified in the notice or his last known place of residence or business.

(6) The prescribed form of Withdrawal of Infringement Notice issued under this by-law shall be in the form depicted in Form 8 of the First Schedule of the Dog Act Regulations 1976.

#### First Schedule.

##### Fees and Charges.

	Fee \$
Seizure and return of dog without impounding it .....	20.00
Seizure and impounding of a dog .....	30.00
For the sustenance and maintenance of a dog per day or part thereof .....	5.00
For the release of an impounded dog when a pound is closed .....	20.00
For the destruction of a dog .....	20.00
Licence to keep Approved Kennel Establishment .....	50.00
Renewal of a licence to keep an Approved Kennel Establishment .....	50.00

#### Second Schedule.

##### Offence.

Clause	Nature of Offence	Modified Penalty
7	Failing to prevent a dog entering or being in any of the following places:— (a) a public building; (b) a theatre; (c) a house of worship; (d) or other business premises; (e) Reserve No. 24306.	\$20.00 \$20.00 \$20.00 \$20.00 \$20.00
8	Failing to prevent a dog entering or being in any of the following places whilst not on a leash:— (a) a sports ground; (b) land set aside for public recreation; (c) a car park; (d) land vested in or under the control of the Council.	\$20.00 \$20.00 \$20.00 \$20.00
19	Failure to remove dog excreta.	\$15.00

#### Third Schedule.

##### City of Cockburn.

#### APPLICATION FOR LICENCE/RENEWAL OF LICENCE TO KEEP AN APPROVED KENNEL ESTABLISHMENT.

PURSUANT to the Dog Act 1976, and the City of Cockburn by-law relating to Dogs

I/WE (Full Name)

of

hereby apply for a licence/the renewal of a licence (strike out whichever is not applicable) to keep an approved kennel establishment at Lot.....Street.....  
Locality.....

Owner (name and address) .....

Occupier (name and address) .....

Purpose for which kennel is to be used.....

Number of Dogs to be kept .....

Breed of Dogs .....

Attached hereto:—

(i) Two (2) copies of a plan showing the details and specifications of all kennels and yards appurtenant thereto and showing the distances from the said kennels and yards to the boundaries of the land the subject of the application and all buildings on the said land;

(ii) Evidence that notice of the proposed use of the land has been given:—

(a) by advertising at least once in a newspaper circulating in the district; and  
(b) in writing to the owners and occupiers of all adjoining land and premises;

(iii) The fee of \$.....

Dated the ..... day of 19 ..

Signature of Applicant.....

NOTE: Items (i) and (ii) may be struck out if the application is for the renewal of a licence and if no change has been made since the previous application.

Fourth Schedule.

City of Cockburn.

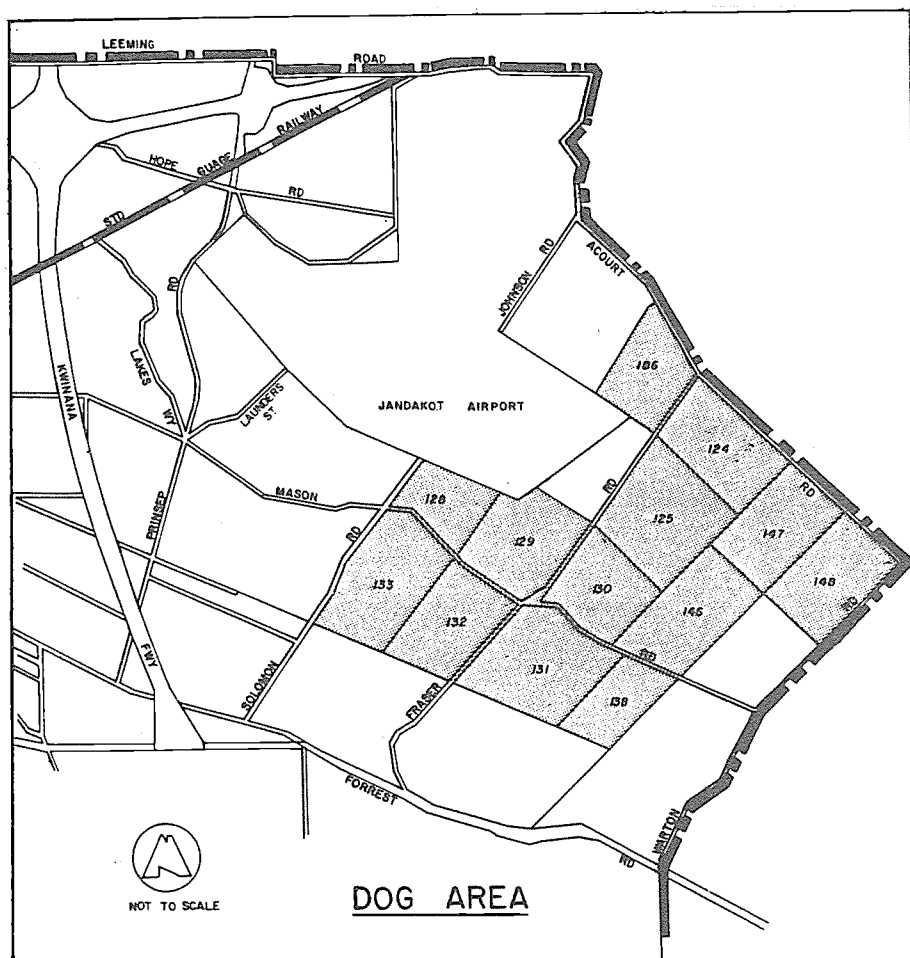
**LICENCE TO KEEP AN APPROVED KENNEL ESTABLISHMENT.**

.....  
is/are the holder(s) of a licence to keep an approved kennel establishment at  
.....

This licence remains valid for a period of twelve months from the date of issue hereof.

Dated the ..... day of 19 ..

Fifth Schedule.



Dated the 4th day of September, 1985.

The Common Seal of City of Cockburn was hereunto  
affixed by authority of a resolution of the Council  
in the presence of—

[L.S.]

D. F. MIGUEL,  
Mayor.

A. J. ARMAREGO,  
Town Clerk.

Recommended—

JEFF CARR,  
Minister for Local Government.

Approved by His Excellency the Governor in Executive Council this 11th day of March,  
1986.

G. PEARCE,  
Clerk of the Council.

## LOCAL GOVERNMENT ACT 1960.

The Municipality of the City of Fremantle.

By-law Relating to Parking Facilities.

IN pursuance of the powers conferred upon it by the abovementioned Act and of all other powers enabling it, the Council of the abovementioned Municipality hereby records having resolved on 18 November 1985 to make and submit for confirmation by the Governor the following amendments to the abovementioned by-law as published in the *Government Gazette* on 7 August 1981 as amended.

1. Part 3—Parking Stalls and Parking Stations—By-law 31 (5) is amended by deleting the words "... West Australian Committee on Access and Mobility." and substituting with the following:—

" ... Australian Council for Rehabilitation of Disabled. (ACROD). "

2. Part 4—Standing and Parking Generally—By-law 33 is amended by deleting the words "subject to the provisions of section 231 (3) of the Local Government Act" to read:—

" The Council may by resolution . . . . . "

3. By-law 47 (1) is amended by deleting "(1) to the road or roads specified in the permit." and substituting:—

" (1) to the road, roads or parking station specified in the permit, but excluding areas of road adjacent to retail premises, where parking of all classes of vehicles are subject to time restrictions. "

4. By-law 47 (6) is amended by the addition of:—

" Pensioners Fee \$5.00.

(Pensioners Fee to apply only in instances where residents produce proof that they have a current Pensioner Health Benefit Card. "

Dated this 30th day of January, 1986.

The Common Seal of the City of Fremantle was here-  
unto affixed in the presence of—

[L.S.]

JOHN CATTALINI,  
Mayor.

I. F. KINNER,  
Town Clerk.

Recommended—

JEFF CARR,  
Minister for Local Government.

Approved by His Excellency the Governor in Executive Council this 11th day of March, 1986.

G. PEARCE,  
Clerk of the Council.

## LOCAL GOVERNMENT ACT 1960.

The Municipality of the City of Fremantle.

By-law Relating to Parking Facilities.

IN pursuance of the powers conferred upon it by the abovementioned Act and of all other powers enabling it, the Council of the abovementioned Municipality hereby records having resolved on 16 December 1985 to make and submit for confirmation by the Governor the following amendments to the abovementioned by-law as published in the *Government Gazette* on 7 August 1981 as amended.

1. The Second Schedule—Metered Zones is amended by deleting the provisions of Hours of Operation and substituting the following:—

" Hours of Operation:

9.00 a.m. to 5.00 p.m. Monday to Friday inclusive.

9.00 a.m. to 12 noon Saturday. "

2. The Third Schedule of the City of Fremantle Parking Facilities By-law is amended by:—

(a) Deleting the provisions relating to No. 1 Parking Station (Holdsworth Street) and substituting the following:—

" Hours of Operation:

8.00 a.m. to 5.00 p.m. Monday to Friday inclusive.

8.00 a.m. to 1.00 p.m. Saturday.

Public Holidays excluded. "

(b) Deleting the provisions relating to Marine Terrace Car Park (No. 2) and substituting the following:—

" Hours of Operation:

8.00 a.m. to 5.00 p.m. Monday to Friday inclusive.

8.00 a.m. to 1.00 p.m. Saturday.

Public Holidays excluded. "

- (c) Deleting the provisions relating to Ellen Street Car Park (No. 3) and substituting the following:—  
“ Hours of Operation:  
8.00 a.m. to 5.00 p.m. Monday to Friday inclusive.  
8.00 a.m. to 1.00 p.m. Saturday.  
Public Holidays excluded. ”
- (d) Deleting the provisions relating to Queen Street Car Park (No. 4) and substituting the following:—  
“ Hours of Operation:  
8.00 a.m. to 5.00 p.m. Monday to Friday inclusive.  
8.00 a.m. to 1.00 p.m. Saturday.  
Public Holidays excluded. ”
- (e) Deleting the provisions relating to Westgate Parking Station (No. 6) and substituting the following:—  
“ Hours of Operation:  
(Unless otherwise advertised at the Station)  
8.00 a.m. to 5.00 p.m. Monday to Friday inclusive.  
8.00 a.m. to 1.00 p.m. Saturday.  
Public Holidays excluded. ”
- (f) Deleting the provisions relating to Fremantle Centre Park (No. 9) and substituting the following:—  
“ Hours of Operation:  
(Unless otherwise advertised at the Station)  
8.00 a.m. to 6.00 p.m. Monday, Tuesday and Wednesday.  
8.00 a.m. to 10.00 p.m. Thursday.  
8.00 a.m. to 12 midnight Friday and Saturday.  
10.00 a.m. to 10.00 p.m. Sunday.  
Parking Fees:  
30 cents for each hour or part thereof, with a minimum fee of 30 cents. ”
- (g) Deleting the provisions relating to Fremantle Oval Car Park (No. 10) and substituting the following:—  
“ Hours of Operation:  
8.00 a.m. to 5.00 p.m. Monday to Friday inclusive.  
8.00 a.m. to 1.00 p.m. Saturday.  
Public Holidays excluded.  
Parking Fees:  
40 cents per hour. ”
- (h) Deleting the provisions relating to Esplanade Car Park (No. 11) and substituting the following:—  
“ Hours of Operation:  
8.00 a.m. to 5.00 p.m. Monday to Friday inclusive.  
8.00 a.m. to 1.00 p.m. Saturday.  
Public Holidays excluded. ”
- (i) Deleting the provisions relating to Elder Place Car Park (No. 12) and substituting the following:—  
“ Hours of Operation:  
8.00 a.m. to 5.00 p.m. Monday to Friday inclusive.  
8.00 a.m. to 1.00 p.m. Saturday.  
Public Holidays excluded. ”
- (j) Deleting the provisions relating to the Malls Car Park (No. 13) and substituting the following:—  
“ Hours of Operation:  
8.00 a.m. to 5.00 p.m. Monday to Friday inclusive.  
8.00 a.m. to 1.00 p.m. Saturday.  
Public Holidays excluded.  
Maximum Stay Permitted—2 hours per vehicle. ”
- (k) Deleting the provisions relating to Aquatic Centre Car Park (No. 14) and substituting the following:—  
“ Hours of Operation:  
8.00 a.m. to 5.00 p.m. Monday to Friday inclusive.  
8.00 a.m. to 1.00 p.m. Saturday.  
Public Holidays excluded. ”
- (l) Deleting the provisions relating to Round House Car Park (No. 19) and substituting the following:—  
“ Hours of Operation:  
8.00 a.m. to 5.00 p.m. Monday to Friday inclusive.  
8.00 a.m. to 1.00 p.m. Saturday.  
Public Holidays excluded. ”

(m) Deleting the provisions relating to Holdsworth Street Car Park (No. 20).

Dated this 10th day of January, 1986.

The Common Seal of the City of Fremantle was here-  
unto affixed in the presence of—

[L.S.]

JOHN CATTALINI,  
Mayor.

I. F. KINNER,  
Town Clerk.

Recommended—

JEFF CARR,  
Minister for Local Government.

Approved by His Excellency the Governor in Executive Council this 11th day of March, 1986.

G. PEARCE,  
Clerk of the Council.

#### DOG ACT 1976.

The Municipality of the Shire of Wyalkatchem.

By-laws Relating to the Control of Dogs.

IN pursuance of the powers conferred upon it by the above mentioned Act, and all other powers enabling it, the Council of the above mentioned Municipality hereby records having resolved on 18 July 1985, to repeal the by-laws for the control of dogs as published in the *Government Gazette* of 19 September 1975, and to make and submit for confirmation by the Governor the following by-laws.

#### PART I—Preliminary.

1. In these by-laws the term "Council" means the Council of the Shire of Wyalkatchem.

#### PART II—Impounding of Dogs.

2. The Council may establish and maintain a pound or pounds for the impounding of dogs seized pursuant to the provisions of the Dog Act 1976.
3. A dog seized by a Police Officer or an Officer authorised by the Council may be placed in a pound.
4. Where a dog has been seized or placed in a pound the keeper of the pound or other employees authorised by the Council shall if the owner or person usually in charge of the dog is known to him forthwith notify such person that the dog has been impounded.
5. The pound keeper shall be in attendance at the pound for the release of dogs at such times and on such days of the week as shall from time to time be determined by the Council.
6. If the owner or person apparently acting on behalf of the owner of a dog seized or impounded shall claim such dog then upon payment of the fees specified in the First Schedule hereto the dog shall be released to such person.
7. Any person applying for the release of a dog seized or impounded shall prove to the satisfaction of the pound keeper or other employee authorised by the Council the ownership of the dog and his authority to take delivery of it. The pound keeper or employee may accept such proof as he considers satisfactory and no person shall have any right of action against him or the Council in respect of the delivery of the dog if made in good faith.
8. If a dog shall not be claimed and the said fees paid within 72 hours of it being impounded or if a dog having a collar around its neck with a registration disc for the current year affixed thereto shall not be claimed and the said fees paid within 72 hours of the service of a notice upon the registered owner the pound keeper or other employee authorised by the Council may sell the dog or have it destroyed. Any costs incurred by the Council in seizing or disposing of the dog shall be recoverable by the Council from the owner.
9. Upon the sale of the dog the proceeds of sale shall be the property of the Council and may be disposed of in such a manner as the Council thinks fit. The owner of a dog sold pursuant to these by-laws shall have no claim against the Council in respect of the proceeds thereof.
10. Notwithstanding anything herein contained, but subject to the provisions of subsection (12) of section 29 of the Dog Act 1976 any dog seized or impounded may at any time be destroyed upon the written authority of a registered veterinary surgeon, medical practitioner or health surveyor.
11. If the Council shall destroy a dog at the request of its owner whether such dog shall have been seized or impounded or not the owner shall pay to the Council the fees specified in the First Schedule hereto.
12. No person shall—
  - (a) unless a pound keeper or other employee of the Council duly authorised in that regard release or attempt to release a dog from a pound;
  - (b) destroy break into damage or in any way interfere with or render not dog-proof any pound;
  - (c) destroy, break into, damage, or in any way interfere with or render not dog-proof any dog cart vehicle or container used for the purpose of catching holding or conveying dogs which have been seized.



13. No person shall obstruct or hinder an employee of the Council or member of the Police Force in the performance of anything authorised by the provisions of the Dog Act 1976 or by the regulations made in pursuance of those provisions or by these by-laws.

14. The payment of fees in respect of the seizure care detention or destruction of a dog shall not relieve the owner of his liability to a penalty under any of the provisions of these by-laws.

15. Any person who shall commit a breach of these By-laws 2-14 (both inclusive) shall upon conviction be liable to a penalty not exceeding one hundred dollars (\$100.00).

#### PART III—Keeping Dogs.

16. The occupier of premises shall not unless the premises are licensed as an approved kennel establishment or have been granted exemption pursuant to section 26 (3) of the Act keep or permit to be kept on those premises more than two dogs over the age of three months and the young of those dogs under that age if the premises are situated within the townsite of Wyalkatchem.

17. (1) The owner or occupier of premises within the townsite of Wyalkatchem on which a dog is kept shall cause the portion of those premises on which the dog is kept to be fenced in a manner capable of confining the dog to that portion and in accordance with the provisions of this by-law.

(2) The fence used to confine a dog and every part of the fence shall, having regard to the species, age, size and physical condition of the dog, prevent that dog from passing over, under or through the fence.

(3) If there is a gate in the fence the gate shall be:—

(a) fitted with:—

(i) an efficient self-closing mechanism;

(ii) an efficient self-latching mechanism attached to the inside of the gate;

(iii) a mechanism which enables the gate to be permanently locked;

(b) kept closed at all times except when the dog is not kept on the premises, but nothing in this paragraph prevents a person from opening the gate in order to leave the premises.

(4) In this by-law the term “fence” includes a wall.

18. (1) An application for a licence to keep an approved kennel establishment shall be in writing and shall be in or substantially in the form contained in the Second Schedule and shall be accompanied by evidence that due notice of the proposed use of the land has been given to persons in the locality.

(2) Unless the Council shall otherwise decide, an applicant for a licence shall give notice of the proposed use of the land by:—

(a) not less than one advertisement in a newspaper circulating in the district; and

(b) giving written notice to the owners and occupiers of all adjoining properties at least thirty days before the application is made to the Council.

19. The fee payable for the issue of a licence to keep an approved kennel establishment is that specified in the First Schedule.

20. A licence to keep an approved kennel establishment shall be in or substantially in the form contained in the Third Schedule.

21. The fee payable for the renewal of a licence to keep an approved kennel establishment is that specified in the First Schedule.

22. A person shall not erect an approved kennel establishment unless it complies with the provisions of these by-laws and until plans and specifications and a location plan showing the proposed site for the kennel and of the yard appurtenant thereto have been approved by the Council and the fee for the licence prescribed in the First Schedule has been paid.

23. The owner or occupier of premises which have been licensed as an approved kennel establishment shall provide a kennel or kennels which comply with the following specifications:—

(a) Each kennel shall have a yard appurtenant thereto;

(b) each kennel and each yard and every part thereto shall not be any less distance than 30 metres from the boundaries of the land in the occupation of the occupier;

(c) each kennel and each yard and every part thereto shall not be any less distance than 30 metres from any road or street;

(d) each kennel and each yard and every part thereto shall not be any less distance than 20 metres from any dwelling house, Church, schoolroom, hall or factory;

(e) the wall shall be rigid, impervious and structurally sound;

(f) the roof shall be constructed of impervious material or other material approved by Council;

(g) all untreated external surfaces of a material shall be painted and kept painted with good quality paint;

(h) the lowest internal height shall be at least 2 metres from the floor;

(i) each yard shall be securely fenced and kept securely fenced with a fence not less than 2 metres in height constructed of galvanised iron, wood, galvanised link mesh or netting;

(j) all gates shall be provided with proper catches or means of fastening;

(k) the upper surfaces of the floor of each kennel shall be set at least 100 mm above the surface of the surrounding kennel ground and shall be constructed of granolithic cement finished to a smooth surface and shall be drained in accordance with the health requirements of Council;

(l) the floor of a yard shall be constructed in the same manner as the floor of a kennel;

(m) for each dog kept herein every kennel shall have not less than 2 square metres of floor space and every yard not less than 2.5 square metres;

(n) each kennel shall be constructed so far as is practicable with materials which prevent or minimise emission of noise therefrom.

24. A person who keeps or permits dogs to be kept in an approved kennel establishment shall:—

- (a) keep dogs in kennels and yards appropriate to the breed or kind in question, sited and maintained in accordance with the requirements of public health and sufficiently secured;
- (b) not permit any dog to escape from the kennel or yard in which it is kept or wander at large except for the purpose of reasonable exercise whilst under effective control; and
- (c) maintain all kennels and yards and all feeding and drinking vessels used by dogs therein in a clean condition and cleanse and disinfect them when required to do so by an authorised person.

25. A right of appeal to local court is conferred by section 27 of the Act where the Council refuses the grant of a licence and gives notice of intention to cancel a licence in respect of an approved kennel establishment.

#### PART IV—General.

26. The owner of a dog or person responsible for its keeping shall prevent that dog from entering or being in any of the following places:—

- (a) a public building;
- (b) a theatre, or drive-in theatre;
- (c) a house of worship;
- (d) a shop or other building used by the public.

27. The owner of a dog or person responsible for its keeping shall prevent that dog from entering or being in any of the following places unless on a leash held by a person:—

- (a) a sportsground;
- (b) an area set aside for public recreation;
- (c) a car park;
- (d) any land vested in or under the control of the Council within the townsite of Wyalkatchem including a road or street.

28. Any person who shall commit a breach of any by-law 26-27 (both inclusive) shall upon conviction be liable to a penalty not exceeding one hundred dollars (\$100.00). And in the case of a continuing breach not exceeding \$10.00 for each day that the breach is committed.

#### First Schedule.

##### Fees and Charges.

	Fee
Seizure and return of a dog without impounding it .....	\$
Seizure and impounding of dog .....	20
Maintenance of a dog in pound—per day or part of a day .....	30
Return of an impounded dog outside normal hours .....	5
Licence to keep an approved kennel established .....	20
Renewal of a licence to keep an approved kennel established .....	30
Destruction of a dog .....	30
	15

#### Second Schedule.

##### Shire of Wyalkatchem.

Pursuant to the Dog Act 1976, and the by-laws of the Shire of Wyalkatchem made herewith I/We .....  
 of .....  
 hereby apply for a licence/the renewal of a licence (strike out whichever is not applicable) to keep an approved kennel establishment at Lot ..... Locality .....

Attached hereto are—

- (a) a plan of the premises showing the location of the kennels and yards and all other buildings, structures and fences;
- (b) plans and specifications of the kennels;
- (c) evidence of due notice of the proposed use of the premises has been given to persons in the locality;
- (d) a remittance for the fee of \$ .....

The kennel establishment will be used for breeding/boarding domestic dogs (strike out whichever is not applicable).

The maximum number of dogs over the age of three months that will be kept there at any one time will be .....

Where to be used for breedings the dogs will be .....

and the maximum number of pups that will be kept on the premises at any one time will be .....

Dated the ..... day of .....

Signature of Applicant .....

NOTE: Items (a), (b) and (c) may be struck out if the application is for the renewal of a licence and if no charge has been made since the previous application.

## Third Schedule.

Shire of Wyalkatchem.

## LICENCE TO KEEP AN APPROVED KENNEL ESTABLISHMENT

.....  
is/are the holders of a licence to keep an approved kennel establishment at ..........  
This licence has effect for a period of twelve months from the date hereof.

Dated the.....day of.....

Dated this 29th day of October, 1985.

The Common Seal of the Shire of Wyalkatchem was  
hereunder affixed by authority of a resolution of  
Council in the presence of—

[L.S.]

H. R. REILLY,  
President.C. L. FARRELL,  
Shire Clerk.

Recommended—

JEFF CARR,  
Minister for Local Government.Approved by His Excellency the Governor and Administrator in Executive Council this 11th  
day of March, 1986.G. PEARCE,  
Clerk of the Council.

## DOG ACT 1976.

The Municipality of the Shire of Esperance.

By-law Relating to Dogs.

IN pursuance of the powers conferred upon it by the abovementioned Act and of all other  
powers enabling it the Council of the abovementioned Municipality hereby records having  
resolved on 28 January 1986 to make and submit for confirmation by the Governor the  
following by-laws.The by-laws of the Shire of Esperance published in the *Government Gazette* on 4 October  
1962, as amended from time to time, are further amended as follows:—

1. By-law 14 is amended by deleting the penalty £20 and substituting \$100.
2. By-law 20 is amended by deleting the penalties £5 and £20 and substituting \$50  
and \$100 respectively.

Dated this 26th day of January, 1986.

The Common Seal of the Shire of Esperance was  
hereto affixed in the presence of—

[L.S.]

M. J. ANDRE,  
President.R. T. SCOBLE,  
Shire Clerk.

Recommended—

JEFF CARR,  
Minister for Local Government.Approved by His Excellency the Governor in Executive Council this 11th day of March,  
1986.G. PEARCE,  
Clerk of the Council.

## FACTORIES AND SHOPS ACT 1963.

## FACTORIES AND SHOPS EXEMPTION ORDER (No. 11) 1986.

MADE under section 7 by the Minister for Industrial Relations with the approval of His Excellency the Governor in Executive Council.

- Citation. 1. This Order may be cited as the Factories and Shops Exemption Order (No. 11) 1986.
- Gemstone Exhibition. 2. It is hereby declared that the provisions of section 21, and Division II of Part IX of the Factories and Shops Act 1963, do not apply:—
- (a) between the hours of 10.00 a.m. and 6.00 p.m. on Saturday, 28 June 1986;
  - (b) between the hours of 10.00 a.m. and 6.00 p.m. on Sunday, 29 June 1986; to that part of the Western Australia Lapidary and Rock Hunting Club Inc., Club Rooms, Gladstone Road, Rivervale in which the Gemstone Exhibition will be held; and
  - (c) between the hours of 10.00 a.m. and 6.00 p.m. on Saturday, 5 July 1986;
  - (d) between the hours of 10.00 a.m. and 6.00 p.m. on Sunday, 6 July 1986; to that part of the Morley Community Hall, Walter Road, Morley in which the Gemstone Exhibition will be held; and
  - (e) between the hours of 10.00 a.m. and 6.00 p.m. on Saturday, 12 July 1986;
  - (f) between the hours of 10.00 a.m. and 6.00 p.m. on Sunday, 13 July 1986; to that part of the Roy Edinger Hall, Stock Road, Melville in which the Gemstone Exhibition will be held.

P. M'C. DOWDING,  
Minister for Industrial Relations.

Approved by His Excellency the Governor in Executive Council.

G. PEARCE,  
Clerk of the Council.

## FACTORIES AND SHOPS ACT 1963.

## FACTORIES AND SHOPS EXEMPTION ORDER (No. 12) 1986.

MADE under section 7 by the Minister for Industrial Relations with the approval of His Excellency the Governor in Executive Council.

- Citation. 1. This Order may be cited as the Factories and Shops Exemption Order (No. 12) 1986.
- Art In The Park. 2. It is hereby declared that the provisions of Division II of Part IX of the Factories and Shops Act 1963, do not apply between the hours of 12 noon and 6.00 p.m. on Sunday, 23 March 1986 to that part of the Gosnells Civic Centre on which the Art In The Park will be held.

P. M'C. DOWDING,  
Minister for Industrial Relations.

Approved by His Excellency the Governor in Executive Council.

G. PEARCE,  
Clerk of the Council.

## FACTORIES AND SHOPS ACT 1963.

## FACTORIES AND SHOPS EXEMPTION ORDER (No. 13) 1986.

MADE under section 7 by the Minister for Industrial Relations with the approval of His Excellency the Governor in Executive Council.

- Citation. 1. This Order may be cited as the Factories and Shops Exemption Order (No. 13) 1986.
- Perth America's Cup International Exposition. 2. It is hereby declared that the provisions of section 21 and Division II of Part IX of the Factories and Shops Act 1963, do not apply between the hours of 10.00 a.m. and 10.00 p.m. from Friday, 21 November 1986 to Sunday, 30 November 1986 inclusive to that part of Victoria Quay, Fremantle on which the Perth America's Cup International Exposition will be held.

P. M'C. DOWDING,  
Minister for Industrial Relations.

Approved by His Excellency the Governor in Executive Council.

G. PEARCE,  
Clerk of the Council.

FATORIES AND SHOPS ACT 1963.

FATORIES AND SHOPS EXEMPTION ORDER (No. 14) 1986.

MADE under section 7 by the Minister for Industrial Relations with the approval of His Excellency the Governor in Executive Council.

- |                                 |  |
|---------------------------------|--|
| Citation.                       | 1. This Order may be cited as the Factories and Shops Exemption Order (No. 14) 1986.   |
| Exemption for<br>26 March 1986. | 2. It is hereby declared that the provisions of section 85 (1) (a) of the Factories and Shops Act 1963 do not apply between the hours of 6.00 p.m. and 9.00 p.m. on Wednesday, 26 March 1986, for all shops in the State other than shops situated in the municipal district of the Shire of Mandurah. |
| Conditions of<br>Exemption.     | 3. The exemption granted in Item 2 of this Order is subject to the condition that all such shops shall be kept closed by the shopkeeper on Thursday, 27 March 1986, from and after 6.00 p.m.   |

P. M'C. DOWDING,  
Minister for Industrial Relations.

Approved by His Excellency the Governor in Executive Council.

G. PEARCE,  
Clerk of the Council.

MARKETING OF LAMB ACT 1971.

Western Australian Lamb Marketing Board.

THE following person, being an approved grader for lamb carcasses and holder of a grading certificate, is hereby appointed Inspector under Regulation 6 (3) (d), pursuant to the Marketing of Lamb Act 1971, for the purpose of organizing, supervising or carrying out the mouthing of

lamb, or the identification, classification, grading, weighing, recording, marking and tagging of lamb and lamb products within his areas of responsibility.

Grading Certificate No. 126—Prout, John Raymond.

K. J. LeBRETON,  
Board Secretary,  
W.A. Lamb Marketing Board.

SOIL AND LAND CONSERVATION ACT 1945.

SOIL AND LAND CONSERVATION (STIRLING SOIL CONSERVATION DISTRICT)  
AMENDMENT ORDER 1986.

MADE by His Excellency the Governor in Executive Council under section 23 of the Act and on the recommendation of the Minister after consultation with the Shire Councils of Albany and Plantagenet.

- |                      |  |
|----------------------|--|
| Citation.            | 1. This Order may be cited as the Soil and Land Conservation (Stirling Soil Conservation District) Amendment Order 1986.   |
| Principal order.     | 2. In this Order the Soil and Land Conservation (Stirling Soil Conservation District) Order 1984* is referred to as the principal order.   |
| Clause 3<br>amended. | 3. Clause 3 of the principal Order is repealed and the following clause is substituted—<br>“ 3. In this Order—<br>“appointed member” means a person appointed under clause 6 (1) (b), (c), (d), (e) or (f) to be a member of the committee;<br>“committee” means the District Advisory Committee for the Stirling Soil Conservation District;<br>“member” means a member of the committee;<br>“the district” means the Stirling Soil Conservation District constituted by clause 4 of and the Schedule to this Order. ”  |
| Clause 6<br>amended. | 4. Clause 6 of the principal Order is amended—<br>(a) in subclause (1) by deleting “determine” and substituting the following—<br>“ determined ”; and<br>(b) by inserting after subclause (2) the following—<br>“ (3) Subject to this clause each appointed member shall hold office for such period not exceeding 3 years as is specified in the instrument of his appointment and is eligible for reappointment.<br>(4) The Minister may grant leave of absence to an appointed member on such terms and conditions as the Minister determines.<br>(5) The Governor may terminate the appointment of an appointed member for inability, inefficiency or misbehaviour.<br>(6) If an appointed member—<br>(a) is or becomes an undischarged bankrupt or person whose property is subject to an order or arrangement under the laws relating to bankruptcy;<br>(b) has his appointment terminated by the Governor, pursuant to subclause (5); |

\*Published in the *Government Gazette* on 2 November 1984 at pp. 3548-9.

(c) is absent, except on leave duly granted by the Minister, from 3 consecutive meetings of the committee of which he has had notice; or

(d) resigns his office by written notice addressed to the Minister,

the office of the appointed member becomes vacant. ”.

Clause 7  
inserted.  
Proceedings of  
the committee.

5. After clause 6 of the principal Order the following clause is inserted—

“ 7. (1) The committee shall hold its meetings at such place on such days and at such intervals as the committee shall from time to time determine.

(2) At any meeting of the committee—

(a) a majority of the members constitute a quorum;

(b) the Chairman shall preside and where he is absent from the meeting the members may appoint one of their number to preside at that meeting;

(c) each member present is entitled to a deliberative vote; and

(d) where the votes cast on any question are equally divided the Chairman or the presiding member in terms of paragraph (b), shall have a casting vote.

(3) The committee shall cause accurate minutes to be kept of the proceedings at its meetings.

(4) To the extent that it is not prescribed, the committee may determine its own procedure. ”.

By His Excellency's Command,

G. PEARCE,  
Clerk of the Council.

#### BUILDING MANAGEMENT AUTHORITY

Tenders, closing at West Perth, at 2.30 p.m. on the dates mentioned hereunder, are invited for the following projects.

Tenders are to be addressed to:—

The Minister for Works,  
C/- Contract Office,  
Dumas House,  
2 Havelock Street,  
West Perth, Western Australia 6005.

and are to be endorsed as being a tender for the relevant project.

The highest, lowest, or any tender will not necessarily be accepted.

Contract No.	Project	Closing Date	Tender Documents now available at
24309.....	Department for Community Services Rockingham—Child Care Centre—Additions	25/3/85	B.M.A. West Perth
24310.....	Department for Community Services—Beaconsfield Child Care Centre—Erection. Builders Categorisation Category D.	25/3/86	B.M.A., West Perth
24311.....	Northam Dept. of Agriculture District Offices—Electrical Installation. Nominated Sub Contract	25/3/86	B.M.A., West Perth B.M.A., Northam
24312.....	Derby Hospital Numbala Nunga Nursing Home—Alterations and Additions. Builders Categorisation Category D.	25/3/86	B.M.A., West Perth B.M.A., Derby
24314.....	Pingelly District High School—Toilet Replacement. Builders Categorisation Category D.	25/3/86	B.M.A., West Perth B.M.A., Narrogin
24315.....	Northam Dept. of Agriculture—District Office—Erection. Builders Categorisation Category C.	25/3/86	B.M.A., West Perth B.M.A., Northam
24320.....	Kalgoorlie College—Commerce Building—Additional Teaching Facilities. Builders Categorisation Category D.	25/3/86	B.M.A. West Perth B.M.A. Kalgoorlie
24321.....	Derby Hospital—Numbala Nunga Nursing Home—Additions—Mechanical Services. Nominated Sub Contract.	25/3/86	B.M.A. West Perth B.M.A. Derby
24324.....	Department of Agriculture—Northam—District Office—Mechanical Services. Nominated Sub Contract.	25/3/86	B.M.A. West Perth B.M.A. Northam
24325.....	Department for Community Services, Port Hedland—Three Mile Reserve No. 29084—Repairs and Renovations.	8/4/86	B.M.A. West Perth B.M.A. Port Hedland B.M.A. Karratha
24326.....	West Australian Tourism Commission, Norseman—Holiday W.A. Centre—New Transportable Building	8/4/86	B.M.A. West Perth B.M.A. Kalgoorlie
24327.....	Department of Mines Kalgoorlie—Engineering Division—Second Floor Addition. Builders Categorisation Category D	8/4/86	B.M.A. West Perth B.M.A. Kalgoorlie
24328.....	Government Chemical Laboratories—East Perth—Fume Cupboard Scrubbing—Alterations To Existing Fume Cupboards	8/4/86	B.M.A. West Perth
24329.....	Supreme Court Perth—New Court—Fabrication, Supply and Installation of Wall Panels and Fixed Cabinet Work in Judges Chambers and Courtrooms. Nominated Sub Contract.	8/4/86	B.M.A. West Perth

M. J. BEGENT,  
Executive Director,  
Building Management Authority.

## ACCEPTANCE OF TENDERS.

Contract No.	Project	Contractor	Amount
			\$
24300.....	Bunbury Regional Hospital—Laboratory and Blood Donor Clinic—Alterations and Additions	Brian and Trevor Smith Constructions .....	113 258
24305.....	Midland Technical College—Stage 2—Lift Installation	Otis Elevator Co. Pty Ltd.....	61 950
24296.....	Esperance Hospital—Staff Accommodation Units—Erection	Hamlin Hunter Homes.....	342 622

## MARINE AND HARBOURS ACT 1981.

## Shark Bay—Denham.

Contract No.	Project	Closing Date	Tender Documents available from
E010.....	Service Jetty, Dredging and Associated Works	15 April 1986	Clerk in Charge Engineering Division
		1430 hours	Dept. of Marine and Harbours 3rd Floor Marine House 1 Essex Street Fremantle 6160 after 1400 on 17 March 1986

J. M. JENKIN,  
General Manager.

## STATE TENDER BOARD OF WESTERN AUSTRALIA

## Tenders for Government Supplies

Date of Advertising	Schedule No.	Supplies Required	Date of Closing
1986			1986
Mar. 7.....	40A1986.....	Soap, Surgical Cake (1 year period)—various Government Departments .....	Mar. 27
Feb. 21.....	100A1986.....	Drugs and Ethical Preparations (1 year period)—various Government Departments .....	Mar. 27
Mar. 14.....	312A1986.....	4 900 m <sup>3</sup> of Crushed Aggregate, Kalgoorlie Division, MRD Contract 148/85—MRD .....	Mar. 27
Mar. 14.....	316A1986.....	Natural Gas Surface Mounted Wall Furnaces (25 Only) and Console Space Heater (1 Only)—B.M.A. ....	Mar. 27
Mar. 14.....	70A1986.....	Bins and Buckets, Metal (1 Year Period)—Various Government Departments .....	April 3
Mar. 14.....	307A1986.....	Printing Paper, Writing Paper and Board, 1st July, 1986 to 30th June, 1987—Government Printing Office .....	April 3
Mar. 14.....	313A1986.....	Sheeting PVC Plastic (1 Year Period) State Batteries—Mines Department .....	April 3
Mar. 14.....	317A1986.....	Ceiling Tubemount, Floating Top Bucky Table and Tomographic Attachments .....	April 3
Mar. 21.....	318A1986.....	Crushed Aggregate 6 770 Tonnes Northam Area—Main Roads Department .....	April 3
Mar. 21.....	323A1986.....	Language Laboratory System—Education Department .....	April 3
Mar. 21.....	4A1986.....	Catheters, Y Suction (1 Year Period)—Various Government Departments ..	April 10
Mar. 21.....	34A1986.....	Cleaning and Polishing Products (1 Year Period)—Various Government Departments .....	April 10
Mar. 21.....	134A1986.....	Fire Fighting Equipment (1 Year Period)—Various Government Departments .....	April 10
Mar. 14.....	305A1986.....	PVC Coated Nylon Tarpaulin Material 8 000-14 000 metres—Westrail .....	April 10
Mar. 21.....	321A1986.....	Cab Chassis, Heavy Duty fitted with Hopper Bin Body one (1) only—Westrail .....	April 10
Mar. 21.....	324A1986.....	Tractor, 40 Kw PTO one (1) only and 32 Kw PTO one (1) only less Trade Ins—Department of Agriculture .....	April 10
Mar. 21.....	322A1986.....	Oil for Unleaded Petrol Vehicle Engines (from the date of Acceptance to 23/2/89) Additional Item for Schedule No. 101A1985—Various Government Departments .....	April 17

STATE TENDER BOARD OF WESTERN AUSTRALIA—*continued**For Sale by Tender*

Date of Advertising	Schedule No.	For Sale	Date of Closing
1986			1986
Mar. 7.....	295A1986.....	Various Vehicles six (6) only at Mundaring Weir .....	Mar. 27
Mar. 7.....	296A1986.....	1983 Toyota Hilux 4 x 4 Utility (XQS 805) at Ludlow .....	Mar. 27
Mar. 7.....	297A1986.....	1981 Toyota FJ45 Landcruiser 1 Tonne (XQN 796) at Manjimup .....	Mar. 27
Mar. 7.....	298A1986.....	Southern Cross 8 kVA Generating Set (MRD 458) at Carnarvon .....	Mar. 27
Mar. 7.....	299A1986.....	1978 Ford Front End Wheel Loader (XQE 977) at Harvey .....	Mar. 27
Mar. 7.....	302A1986.....	Scrap Steel (approx. 20 tonnes) 1 year period at Carlisle .....	Mar. 27
Mar. 7.....	303A1986.....	Scrap Aluminium Lithographic Plates (8 000 kg approx.) for 1 year period— Government Printing Office at Wembley .....	Mar. 27
Mar. 14.....	304A1986.....	1984 Holden WB Utility (MRD 7627) at Carlisle .....	April 3
Mar. 14.....	306A1986.....	Fiat 500 Front End Loader (MRD 055) at Carlisle .....	April 3
Mar. 14.....	308A1986.....	1977 Leyland Boxer 8.71 Flat Top Truck (MRD 4105) fitted with Tico Crane (MRD 3054) at Carlisle .....	April 3
Mar. 14.....	309A1986.....	1978 Nissan G60 Patrol 4WD Flat Top Utility (MRD 3653) at Carlisle .....	April 3
Mar. 14.....	310A1986.....	1983 Mitsubishi L300 Van (MRD 6777) at Carlisle .....	April 3
Mar. 14.....	311A1986.....	McDonald NB10 10-12 Tonne Steel Wheel Roller (MRD 737) at Carlisle ....	April 3
Mar. 14.....	314A1986.....	1984 Commodore VK Sedan (XQY 695) at Karratha .....	April 3
Mar. 14.....	315A1986.....	1983 Nissan Bluebird GL Sedans (XQZ 313), (XQZ107), 1983 Nissan Bluebird GL Station Sedan (XQZ286) at Kalgoorlie .....	April 3
Mar. 21.....	319A1986.....	1982 Ford KA Laser GL 5 Door (XQN 251) at Mundaring Weir .....	April 10
Mar. 21.....	320A1986.....	1973 Massey Ferguson 1135 Tractor (UQO 208) (Recall) at South Perth .....	April 10

Tenders addressed to the Chairman, State Tender Board, 815 Hay Street, Perth, will be received for the abovementioned schedules until 10 a.m. on the dates of closing.

Tenders must be properly endorsed on envelopes otherwise they are liable to rejection.

Tender forms and full particulars may be obtained on application at the Tender Board Office, 815 Hay Street, Perth and at points of inspection.

No Tender necessarily accepted.

B. E. CORBOY,  
Chairman, Tender Board.

*ACCEPTED TENDERS*

Schedule No.	Particulars	Contractor	Rate
<i>Supply and Delivery</i>			
6A1985	Bolts and Nuts (1 Year Period)—Various Government Departments	Various	Details on application
82A1985	Scouring Pads and Sponges (1 Year Period)—Various Government Departments	Item 1: E D Oates P/L Item 2: E D Oates P/L	\$0.19c ea \$0.19c ea
119A1985	Food Packaging Supplies (1 Year Period)—Various Government Depts	Various	Details on application
123A1985	Heaters, Electrical (1 Year Period)—Various Government Departments	Various	Details on application
936A1985	Four Wheel Drive Loader one (1) off to two (2) off—Main Roads Dept	C J D Equipment Pty Ltd	\$69 023
938A1985	Medium Duty Tractor Front End Loader Backhoes one (1) off to three (3) off—Main Roads Department	Item 2: J I Case (Aust) P/L	Details on application
943A1985	Automatic Gamma Counter for the Medical Physics Dept—RPH	Packard Instrument P/L	\$36 960
948A1985	Fourier Transform Infrared Spectrometer—Government Chemicals Labs	Bio-Rad Laboratories	\$92 130
22A1986	Fresh Prepared Vegetables (1 Year Period)—Various Government Departments	Various	Details on application
228A1986	Soils Research and Stores Building—Merredin, Stores and Metabolism Building—Medina for Department of Agriculture	Item 3: A and F Faed (Guss's Trusses)	\$25 000
231A1986	Summer and Winter, Male and Female Uniforms (1 Year Period)—MRD	Adelphi Tailoring	Details on application
<i>Service</i>			
113A1985	Servicing and Repair of Vehicles and Plant in Nominated Country Centres (1 Year Period)	Various	Details on application
<i>Purchase and Removal</i>			
239A1986	Fiat Allis 4WD Loader (MRD 3886)—Carlisle	Palm Machinery	\$14 160
244A1986	Atlas Copco KT4 Trailer Mounted Air Compressor (MRD 500)—Carnarvon	Soltoggio Bros	\$128
245A1986	1977 Bolen Tractor Mowers (HT20 and QT16)—Mundaring Weir	Item 1: J W Ellement Item 2: J W Ellement	\$650 \$950
262A1986	1982 Mitsubishi L200 Express Utility (XQN 193)—Manjimup	Alan Neal Autos	\$3 536



STATE TENDER BOARD OF WESTERN AUSTRALIA—continued  
ACCEPTED TENDERS—continued

Schedule No.	Particulars	Contractor	Rate
266A1986	1984 Holden WB Utilities (MRD 7153, 7396, 7680)—Carlisle	Item 1: Universal Tyre and Rubber Co Item 2: Universal Tyre and Rubber Co	\$5 800 \$5 500
273A1986	1984 Holden WB Utility (MRD 7498), 1983 Nissan 720 1 Tonne Duel Cab Utility (MRD 7200), 1984 XE Utility (MRD 822)—Carlisle	Item 3: J and F Vehicle W/Salers Item 1: William Wood Motors Item 2: Bouwerie Nominees P/L	\$6 179 \$6 250 \$5 432
		Item 3: J and F Vehicle W/Salers	\$5 779
<i>Decline of all Tenders</i>			
82A1985	Scouring Pads and Sponges (1 Year Period)	Items 3, 4, 5, 6 and 7 all offers declined	
119A1985	Food Packaging Supplies (1 Year Period)	Items 11, 12, 13 and 14 all offers declined	

MAIN ROADS DEPARTMENT.

*Acceptance of Tenders.*

Contract No.	Description	Successful Tenderer	Amount
157/85.....	Supply and laying of carpet and vinyl to one new M.R.D. House, Northam.	Fremantle Commercial Flooring	\$ 2 263.00
27/85.....	Construction of one Brick Veneer Dwelling at Lot 7 Bullara Place, South Hedland	Oakleigh Homes.....	93 400.00

D. R. WARNER,  
Director Administration and Finance.

State of Western Australia.

PETROLEUM ACT 1967-1981.

Notice of Invitation for Applications for Exploration Permits.

I, DAVID CHARLES PARKER, Minister for Minerals and Energy in the State of Western Australia, acting pursuant to section 30 (1) of the Petroleum Act 1967-1981, hereby invite applications for the grant of an Exploration Permit in respect of the following blocks within the area as scheduled below and shown on the plan at page 1236 of this *Gazette*.

Schedule.

(The references hereunder are to the names of map sheets of the 1:1 000 000 series published by the Minister for Minerals and Energy and to the number of graticular sections shown thereon).

Area L86-1.

Perth Map Sheet.

Block No.	Block No.	Block No.	Block No.
6462	6824	7182	7400
6463	6894	7183	7401
6464	6895	7184	7402
6534	6896	7254	7470
6535	6966	7255	7471
6536	6967	7256	7472
6608	6968	7326	7473
6680	7038	7327	7474
6750	7039	7328	7542
6751	7040	7329	7543
6752	7110	7330	7544
6822	7111	7398	7545
6823	7112	7399	7546

Assessed to contain 52 blocks.

Applications are required to be made in the approved form and should be accompanied by:—

(a) Details of—

- (i) the applicant's assessment of the petroleum potential of the area, including a geological and geophysical review and the concepts underlying the proposed exploration programme;
- (ii) the minimum work programme proposed for each of the five years, specifying the number of wells to be drilled, the line kilometres of seismic survey to be carried out and the estimated expenditure.

(b) Particulars of—

- (i) the technical qualifications of the applicant and of its employees;
  - (ii) the technical advice available to the applicant;
  - (iii) the financial resources available to the applicant, including evidence of the applicant's ability to fund the work programme proposal and a copy of the latest annual report for each applicant company;
  - (iv) where relevant, the viability of the consortium lodging the application, including evidence that a satisfactory settlement has been, or can be, reached on the joint operating agreement (a copy of a Heads of Agreement dealing will generally suffice);
  - (v) the percentage participating interest of each party to the application, and
  - (vi) the business address for service of notices in respect to each applicant.
- (c) Such other information as the applicant wishes to be taken into account in consideration of the application.

- (d) A fee of \$3 000 payable to the Department of Mines through an Australian bank or bank cheque required.

It will be a condition of any permit granted that its assignment or transfer will not be approved within the initial two years of its term.

Applications together with relevant data should be submitted to the Director General of Mines, Department of Mines, Mineral House, 66 Adelaide Terrace, Perth, Western Australia 6000, before 4.00 p.m. on Friday, 18 April 1986.

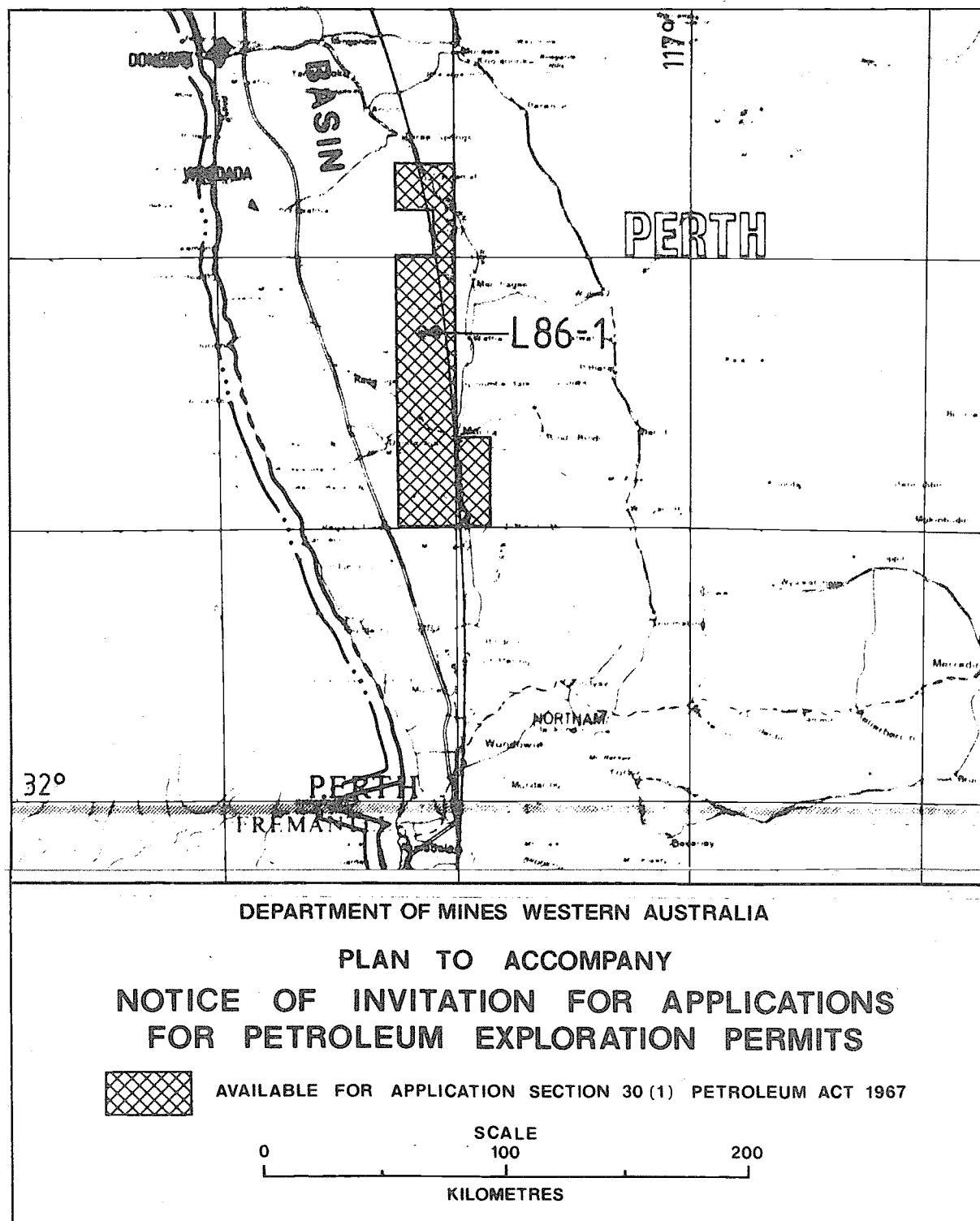
Microfilm copies of the basic exploration data pertaining to the blocks comprising this notice may be purchased from the Geological Survey Division of the Department of Mines, Mineral House, 66 Adelaide Terrace, Perth, Western Australia.

Application forms and plans are also available from the Department of Mines on request.

Dated at Perth this 20th day of March, 1986.

Made under the Petroleum Act 1967-1981 of the State of Western Australia.

DAVID CHARLES PARKER,  
Minister for Minerals and Energy.



Commonwealth of Australia.

PETROLEUM (SUBMERGED LANDS) ACT 1967.

Notice of First Renewal of Exploration Permit.

Department of Mines,  
Perth, 21 March 1986.

EXPLORATION PERMIT No. WA-109-P (formerly deemed to be the New Commonwealth permit arising from Subsisting permit WA-109-P) held by Esso Exploration & Production Australia Inc. of Esso House, 127 Kent Street, New South Wales 2000 and Santos Limited of 39 Grenfell Street, Adelaide, South Australia 5000 has been renewed by David Charles Parker for and on behalf of the Commonwealth—Western Australian Offshore Petroleum Joint Authority, in accordance with the provisions of the above Act for a period of five (5) years from 25 February 1986.

D. R. KELLY,  
Director General of Mines.

State of Western Australia.

PETROLEUM (SUBMERGED LANDS) ACT 1982.

Notice of Renewal of Exploration Permit.

Department of Mines,  
Perth, 21 March 1986.

EXPLORATION PERMIT NO. TP/1 (formerly deemed to be the New State permit arising from Subsisting Permit WA-109-P) held by Esso Exploration and Production Australia Inc. of Esso House, 127 Kent Street, Sydney, New South Wales 2000 and Santos Limited of Santos House, 39 Grenfell Street, Adelaide, South Australia 5000 has been renewed in accordance with the provisions of the above Act for a period of five (5) years from 25 February 1986.

D. R. KELLY,  
Director General of Mines.

MINING ACT 1978-1983.

Department of Mines,  
Perth, 21 March 1986.

I HEREBY declare in accordance with the provisions of section 97 (1) of the Mining Act 1978-1983 that the undermentioned mining tenement is forfeited for breach of covenant *viz* failure to meet the minimum expenditure requirement and rehabilitate the ground.

DAVID PARKER,  
Minister for Minerals and Energy.

COOLGARDIE MINERAL FIELD.

*Coolgardie District.*

Gold Mining Lease.

15/6453—R. S. Hancock.

MINING ACT 1978-1983.

Department of Mines,  
Perth, 21 March 1986.

I HEREBY declare in accordance with the provisions of section 96A of the Mining Act 1978-1983 the undermentioned Exploration Licence is forfeited for breach of covenant *viz.*, failure to meet the prescribed expenditure requirements.

DAVID PARKER,  
Minister for Minerals and Energy.

PHILLIPS RIVER MINERAL FIELD.

74/40—Locsei, Janos; Wanless, Robert James.

MINING ACT 1978-1983.

Notice of Intention to Forfeit.

Department of Mines,  
Perth, 21 March 1986.

IN accordance with Regulation 50 (b) of the Mining Act 1978-1983, notice is hereby given that unless the rent due on the undermentioned leases be paid on or before 31 March 1986 it is the intention of the Hon. Minister for Minerals and Energy under the provisions of section 97 (1) of the Mining Act 1978-1983 to forfeit such for breach of covenant, *viz.* non-payment of rent.

D. R. KELLY,  
Director General of Mines.

ASHBURTON MINERAL FIELD.

Mining Leases.

08/93—Lamb Demolition Co Pty Ltd.

08/185—Norseman Gold Mines NL.

08/186—Norseman Gold Mines NL.

08/188—Norseman Gold Mines NL.

GASCOYNE MINERAL FIELD.

Mining Lease.

09/70—Dorey; Robert Lionel; Corsi, Margaret Joyce.

DUNDAS MINERAL FIELD.

Mining Leases.

63/2319—Leeder, Stanley Frederick; Australis Mining NL; AUR NL.

63/2475—Outram, John David.

63/2510—Websdale, Alan Augustus; Pascoe, David Rodney.

63/2759—Starceovich, Ida Margory.

MINING ACT 1978-1983.

Notice of Application for an Order for Forfeiture.

Department of Mines,  
Perth, 11 March 1986.

IN accordance with Regulation 49 (2) (c) of the Mining Act 1978-1983, notice is hereby given that unless the rent due on the undermentioned Prospecting Licences is paid before 10.00 a.m. on 16 April 1986 the licences are liable to forfeiture under the provisions of section 96 (1) (a) for breach of covenant, *viz.* non-payment of rent.

R. RASMUSSEN,  
Warden.

To be heard in the Warden's Court Perth on 16 April 1986.

WARBURTON MINERAL FIELD.

Prospecting Licences.

69/10—Mannkal Mining Pty Ltd.

SOUTH WEST MINERAL FIELD.

70/107—Merman Pty Ltd.

70/314—Otter Exploration NL.

70/315—Otter Exploration NL.

70/316—Otter Exploration NL.

70/317—Otter Exploration NL.

70/318—Otter Exploration NL.

70/426—Donaldson, Brian.

70/430—Jones, Kenneth George; Jones, Margaret Lorraine.

MINING ACT 1978-1983.

Notice of Application for an Order for Forfeiture.

Department of Mines,  
Marble Bar 6760,  
21 February 1986.

IN accordance with Regulation 49 (2) (c) of the Mining Act 1978-1983, notice is hereby given that unless the rent due on the undermentioned Prospecting Licences is paid before

10.00 a.m. on 18 April 1986 the licences are liable to forfeiture under the provisions of section 96 (1) (a) for breach of covenant, *viz.* non-payment of rent.

P. S. MICHELIDES,  
Warden.

To be heard in the Warden's Court on 18 April 1986.

#### PILBARA MINERAL FIELD.

- 45/23—Creasy, Mark Gareth.
- 45/24—Creasy, Mark Gareth.
- 45/25—Creasy, Mark Gareth.
- 45/51—Taylor, David John.
- 45/836—Tern Minerals NL.
- 45/859A—Coffin, Jack.
- 45/860—Dann, Robert James and Dhu, Charlie.

#### NULLAGINE MINERAL FIELD.

- 46/445—Judd, Trevor Gordon.
- 46/453—Gibson, Ross Leonard.
- 46/457—Gibson, Graham Ross.

#### WEST PILBARA MINERAL FIELD.

- 47/11—Flint, Warwick John.
- 47/33—Taylor, David John.
- 47/195—Harmanis, Kerry Kryiakos.
- 47/196—Harmanis, Kerry Kryiakos.
- 47/197—Harmanis, Kerry Kryiakos.
- 47/200—Harmanis, Kerry Kryiakos.
- 47/234—Filipelli, Alan James; Williamson, Richard; Lindquist, Robert Harry.

### COMPANIES ACT 1961-1982.

(Section 272 (1).)

Notice of Final Meeting of Members and Creditors.

Trans Australian Securities Ltd (In Liquidation).

NOTICE is hereby given that pursuant to the Companies Act 1961-1982 a final meeting of the members and creditors of Trans Australian Securities Ltd (In Liquidation) will be held at the offices of Horwath & Horwath, 11th Floor, 15 William Street, Perth on Friday, 18 April 1986 at 3.00 p.m.

#### Agenda.

1. To receive a statement of receipts and payments from the liquidator showing how the winding up of the company has been conducted and the property disposed of.
2. To discuss any other business which may lawfully be brought forward.
3. To resolve the books of the company be destroyed at the expiration of three months from the date of the meeting.

Dated at Perth this 12th day of March, 1986.

K. E. JUDGE,  
Joint Liquidator.

(Horwath & Horwath, 11th Floor, 15 William Street,  
Perth W.A. 6000, Telephone: 481 1444.)

### COMPANIES (WESTERN AUSTRALIA) CODE.

Section 411.

Notice of Final Meeting.

S. & L. Formwork Pty. Ltd. (In Liquidation).

TAKE notice that the final meeting of members and creditors will be held in the boardroom of Thornton Pallot Murphy & Co., Chartered Accountants of 18 Harvest Terrace, West Perth on Thursday, 24 April 1986 at 10.00 a.m. for the purpose of considering the final accounts relating to the liquidation, to receive a final report from the liquidator who shall provide any further explanations required.

W. A. THORNTON,  
Liquidator.

### COMPANIES (WESTERN AUSTRALIA) CODE.

Percy Crackel Pty. Ltd.

Notice of Resolution.

AT an Extraordinary General Meeting of Members of Percy Crackel Pty. Ltd, duly convened and held at Suite 8, 23 Richardson Street, South Perth on 17 March 1986, the special resolution set out below was duly passed.

That the Company be wound up voluntarily and that Anthony D. Macri be appointed Liquidator.

Dated this 17 day of March, 1986.

A. D. MACRI,  
Liquidator.

### TRUSTEES ACT 1962.

Notice to Creditors and Claimants.

CREDITORS and other persons having claims (to which section 63 of the Trustees Act 1962 relates) in respect of the Estate of Nellie Elizabeth Reason, late of 10 William Road, Dianella, widow, died 31 December 1985, are required to send particulars of their claims to me within one month from the date of the publication of this notice, at the expiration of which time I may convey or distribute the assets, having regard only to the claims of which I then have notice.

Dated at Perth this 18th day of March, 1986.

GEORGE ROY GOLDIE (Executor)  
14 Bournemouth Crescent,  
Wembley Downs,  
W.A. 6019.

### TRUSTEES ACT 1962.

CREDITORS and other persons having claims in respect of the estate of Alice Margaret Davies late of 11 Strattimore Place, Australind widow, deceased, to which section 63 of the Trustees Act 1962 applies are required to send particulars of their claims to the Executors, Donald Barrie McCausland care of Young & Young, 5 Spencer Street, Bunbury by 25 April 1986 after which date the said Executors may convey or distribute the assets having regard only to the claims of which they have notice and the said Executors shall not be liable to any person of whose claim they have had no notice at any time of administration or distribution.

Dated this 21st day of March, 1986.

YOUNG & YOUNG,  
Solicitors for the Executors.

### TRUSTEES ACT 1962.

Notice to Creditors and Claimants.

WEST AUSTRALIAN TRUSTEES LIMITED of 135 St. George's Terrace, Perth requires creditors and other persons having claims (to which section 63 of the Trustees Act 1962 relates) in respect of the Estates of the undermentioned deceased persons, to send particulars of their claims to it by the date stated hereunder, after which date the Company may convey or distribute the assets, having regard only to the claims of which it then has notice.

Last Date for Claims: 18 April 1986.

Cominelli, Mrs. Kathleen Frances, late of 8 Vega Street, Falcon, Married Woman, died 3/1/86.

Dawson, Trevor John, late of 77 Fitzroy Road, Rivervale, Business Proprietor, died 5/1/86.

Doepel, Dorothy Irene, late of 33 Henry Road, Mount Pleasant, Spinster, died 19/1/86.

Ellis, Alison Vivian, late of 80 Guger Street, Claremont, Married Woman, died 2/2/86.

Faulkner, Mabel Florence formerly of Hilltop Lodge, Rowethorpe, Bentley late of Charles Jenkins Hospital, Rowethorpe, Bentley, Widow, died 3/1/86.

Fraser, Mrs. Emma May, late of C/o Braille Society, 61 Kitchener Avenue, Victoria Park, Widow, died 15/1/86.

Harwood, Phoebe Princess Rhoda, late of Bunbury Nursing Home, Hayes Street, Bunbury, Widow, died 2/2/86.

Langford, Mrs. Winifred Gertrude, late of John Wesley Lodge, Rowethorpe, Bentley, Widow, died 13/1/86.  
 Norman, Edith, late of Unit 4, 1 Frederick Street, Safety Bay, Widow, died 15/2/86.  
 Rowden, Thomas Francis, late of Concorde Nursing Home, South Perth, Retired, died 18/1/86.  
 Scouler, Alexander Peter, late of "Blantyre", Augusta, Teacher, died 4/1/86.  
 Wilkinson, David Adamson, late of 96 Campbell Street, Kalgoorlie, Retired Prospector, died 28/11/85.  
 Wright, Elizabeth Ruby, late of Ningana, Allen Court, Bentley, Married Woman, died 23/1/86.

Dated at Perth this 17th day of March, 1986.

L. C. RICHARDSON,  
 Chief Executive.

#### WEST AUSTRALIAN TRUSTEES LIMITED ACT 1893.

NOTICE is hereby given that pursuant to section 4A of the West Australian Trustees Limited Act 1893, West Australian Trustees Limited has elected to administer the Estates of the undermentioned deceased persons.

Dean, James, Retired dentist, late of Unit 42 Elanora Villas, Hastie Street, Bunbury, died 29/1/86. Election was filed on 12/3/86.  
 Wright, Elizabeth Ruby, Married Woman, late of Ningana, Allen Court, Bentley, died 23/1/86. Election was filed 12/3/86.

Dated at Perth this 17th day of March, 1986.

L. C. RICHARDSON,  
 Chief Executive.

#### TRUSTEE ACT 1962.

##### Notice to Creditors and Claimants.

CREDITORS and other persons having claims (to which section 63 of the Trustees Act 1962 relates) in respect of the Estates of the undermentioned deceased persons, are required by Perpetual Trustees W.A. Ltd. of 89 St. George's Terrace, Perth, to send particulars of their claims to the Company, by the undermentioned date, after which date the said Company may convey or distribute the assets, having regard only to the claims of which the Company then has notice.

Claims for the following expire one month after the date of publication hereof.

Ambrose, James late of Salvation Army Village Hospital, Nedlands. Retired Grocer. Died 24 November 1985.  
 Griffiths, Doris formerly of 22 Kanowna Avenue, Redcliffe, late of 22 Ambrose Street, Innaloo and late of Wearne Hostel, 48 Marine Parade, Mosman Park. Married Woman. Died 22 December 1985.  
 Kennedy, Mary Agnes late of Craigwood Convalescent Hospital, 29 Gardner Street, Como and formerly of 3 Nola Street, Scarborough. Spinster/Pensioner. Died 17 December 1985.  
 Macdonald, Fraser Hugh late of 16/33 Cook Street, Crawley. Retired Fisherman. Died 9 January 1986.  
 Mountain, Joyce Keely late of 6/160 Albert Street, Osborne Park. Widow. Died 4 September 1985.  
 Sams, Charlie late of 101 Verna Street, Gosnells and formerly of 5 Exector Street, Warnbro. Retired Saw Doctor. Died 30 July 1985.  
 Stewart, Josephine Daisy Georgina late of 8 Heaton Road, Yokine. Widow. Died 14 December 1985.

Dated at Perth this 19th day of March, 1986.

R. V. KNIGHT,  
 Chief Trust Officer,  
 Trust and Legal Services Division,  
 Perpetual Trustees W.A. Ltd.

#### PUBLIC TRUSTEE ACT 1941 AND AMENDMENTS.

NOTICE is hereby given that pursuant to section 14 of the Public Trustee Act 1941 and amendments the Public Trustee has elected to administer the estates of the undermentioned deceased persons.

Dated at Perth the 14th day of March, 1986.

S. H. HAYWARD,  
 Public Trustee,  
 565 Hay Street  
 Perth, W.A. 6000.

Name of Deceased; Occupation; Address; Date of Death;  
 Date election filed.

Spadaccini, Guiseppe; Labourer; Midvale; 26/7/85; 25/2/86.  
 Hewson, Enid May; Widow; Claremont; 31/12/85; 25/2/86.  
 Ayres, Louisa Belinda; Widow; Bassendean; 17/11/85; 25/2/86.  
 Barton, Gwendoline Muriel; Married Woman; Nedlands; 24/12/85; 25/2/86.  
 McIntyre, Theodore; Labourer; Port Hedland; 1/6/85; 25/2/86.  
 Drakas, Vlasas; Labourer; Dalkeith; 24/10/85; 25/2/86.  
 Winson, Leslie; Caretaker/Salesman; Derby UK; 6/12/85; 25/2/86.  
 Mort, Rosamiah; Spinster; Mount Lawley; 1/11/85; 27/2/86.  
 Crutchett, Katherine; Widow; West Perth; 25/1/86; 27/2/86.  
 Calvert, Andrew Douglas; Plumber/Engineer; South Hedland; 25/1/86; 27/2/86.  
 Arundale, Tressie Kiffin; Widow; Osborne Park; 4/1/86; 27/2/86.  
 Dawson, Rita May; Widow; Dianella; 5/1/86; 27/2/86.  
 Carton, Elizabeth; Widow; Como; 17/11/85; 27/2/86.  
 Bruce, Wallace; Prospector; Orelia; 17/12/85; 27/2/86.  
 Bleich, Grozdana; Widow; Mount Lawley; 21/1/86; 27/2/86.  
 Davies, Lilian; Widow; Subiaco; 1/1/86; 27/2/86.  
 Dyson, Lance; Invalid Pensioner; Claremont; 17/11/85; 27/2/86.  
 Neilson, Beryl Patricia; Widow; Como; 20/11/85; 27/2/86.  
 Skrobotun, Wladyslav; Invalid Pensioner; Bassendean; 24/11/85; 27/2/86.  
 Winterbine, Leslie Patrick; Labourer; Mosman Park; 15/12/85; 27/2/86.  
 Magee, Margaret Johanna; Widow; Mount Barker; 3/1/86; 4/3/86.  
 Wall, Douglas James; Retired Labourer; Kalgoorlie; 31/12/84; 4/3/86.  
 Whittington, Erna Stella; Widow; Bayswater; 14/1/86; 4/3/86.  
 Erbe, Mary Agnes; Widow; Bunbury; 8/1/86; 4/3/86.  
 Bick, Annie; Married Woman; Port Denison; 5/1/86; 4/3/86.  
 Eayrs, Claude William; Retired Clerk; Forrestfield; 17/1/86; 4/3/86.  
 Cooper, John Barry; Invalid Pensioner; Balga; 17/10/84; 4/3/86.  
 Sims, Betty; Divorcee; Two Rocks; 5/10/85; 4/3/86.  
 McTague William John; Invalid Pensioner; Bassendean; 24/11/85; 4/3/86.

#### TRUSTEES ACT 1962.

##### Notice to Creditors and Claimants.

CREDITORS and other persons having claims (to which section 63 of the Trustees Act relates) in respect of the Estates of the undermentioned deceased persons are required to send particulars of their claims to me on or before 21 April 1986, after which date I may convey or distribute the assets, having regard only to the claims of which I then have notice.

Banks, Mavis Estelle, late of 5 McGilvray Avenue, Morley, died 12/2/86.  
 Beckett, Catherine, late of Craigmont Hospital, Third Avenue East, Maylands, died 29/1/86.  
 Brittain, Charles James, late of 52 Coogee Street, Mt. Hawthorn, died 16/1/86.  
 Brzeziak, Stanislaw, late of 3 Charles Street, Shenton Park, died 9/3/86.  
 Bush, Charley Robert Gordon, late of 5 Endersbee Street, Merredin, died 19/1/86.

Butcher, Margaret Bridget, late of Stranaer Nursing Home, Roberts Road, Subiaco, died 1/11/85.  
 Carlyle, William Wallace Edward, late of Mandurah Retirement Village, Third Avenue, Mandurah, died 14/2/86.  
 Draper, Leslie Ernest, late of 110 Zenobia Street, Palmyra, died 5/3/86.  
 Erbe, Mary Agnes, late of St. Vincent Hospital, Bunbury, died 8/1/86.  
 Feist, Leslie John, late of 15 Chester Avenue, Dianella, died 4/3/86.  
 Franich, Lovre Ivan, late of 190 Dugan Street, Kalgoorlie, died 1/10/85.  
 Gardiner, Percy Douglas, late of 4 Paul Street, Collie, died 21/2/86.  
 Gould, Brian, late of Midland Nursing Home, 44 John Street, Midland, died 6/3/86.  
 Guerin, Joseph Gordon, late of 18 Harvey Street, Victoria Park, died 7/3/86.  
 Higgs, Dorothy, late of Leighton Nursing Home, Florence Street, North Perth, died 27/2/86.  
 Johnson, Clement James, late of 200 St. Brigids Terrace, Doubleview, died 1/3/86.  
 Kube, Herbert Benno, late of 2 Volta Way, Wilson, died 17/2/86.  
 Leavesley, Hilda Grace, late of 74/73 Mill Point Road, South Perth, died 23/2/86.  
 Thomas, Leonard, late of 194 Westfield Street, Maddington, died 22/12/85.  
 Wills, Thelma Joyce, late of 10 Wiseman Street, Esperance, died 3/2/86.  
 Dated this 17th day of March, 1986.

A. J. ALLEN,  
 Deputy Public Trustee,  
 Public Trust Office,  
 Perth.

#### PUBLIC TRUST ACT 1941-1984.

(Section 40—subsection 4.)

Public Trust Office,  
 Perth, 17 March 1986.

#### Common Fund Interest Rates.

NOTICE is hereby given that the rates of interest payable to the respective estates and trusts, the moneys of which are held in the Common Fund have been fixed as follows:—

Court Trusts, Minor Trusts, Workers' Compensation, Agency Trusts, Deceased and Uncared-for Property (in the state of trusteeship or where considered necessary by the Public Trustee) and not otherwise prescribed, Incapable Patients' and Infirm Persons' Estates; at the rate of 14.5 per cent per annum as from 1 March 1986 and 15 per cent per annum as from 1 April 1986.

Deceased and Uncared-for Property (in course of administration or whilst under investigation) remains at the rate of 9.5 per cent per annum.

S. H. HAYWARD,  
 Public Trustee.

Approved—

J. M. BERINSON,  
 Attorney General.

### REPORT BY THE PETROL PRICES ADVISORY COMMITTEE TO THE MINISTER FOR CONSUMER AFFAIRS THE HON. A. TONKIN, M.L.A. JULY 1983.

Chairman—K. M. Lehane.

Prices:—

Counter Sales—\$2.30  
 Mailed plus postage on 500 grams

Reprinted under the Reprints Act 1984  
 as at 12 May 1985

2nd Reprint including Amendment No. 94 of 1984  
 1985

WESTERN AUSTRALIA

## INDUSTRIAL RELATIONS ACT 1979-1984

Price—\$3.60 Mailed plus postage on 300 grams

### CURRENT RELEASE

## Western Australia

### Leading Australia into the 1990s

PRICES:—

COUNTER SALES—\$2.00.  
 MAILED PLUS POSTAGE ON 250 GRAMS.

### NOTICE

### TRADING HOURS

### WEMBLEY—HEAD OFFICE (Parliamentary Papers)

GOVERNMENT PRINTER'S  
 PUBLICATION SALES OFFICE  
 SALVADO ROAD, WEMBLEY  
 Phone 381 3111 Extensions 374 and 376  
 8.00 a.m. to 5.00 p.m.  
 (Continually Mon. to Fri.)

### PERTH OFFICE

GOVERNMENT PUBLICATIONS CENTRE  
 (Parliamentary Papers)  
 Ground Floor May Holman Centre  
 32 St. George's Terrace, Perth 6000  
 Telephone 222 0222 Ext. 20375  
 8.00 a.m. to 5.00 p.m.  
 (Continually Mon. to Fri.)

CURRENT RELEASE

## WESTERN AUSTRALIA

**REPORT OF THE HONORARY  
ROYAL COMMISSION INTO  
THE CONSERVATION AND  
LAND MANAGEMENT ACT 1984**

(November 1985)

Chairman Hon. A. A. Lewis, M.L.C.

Price—  
\$2.80, Mailed plus 400 grams

**ELECTORAL ACT ENQUIRY  
REPORT OF HIS HONOUR A. E. KAY  
TO THE  
HONOURABLE D. H. O'NEIL, M.L.A.  
CHIEF SECRETARY**

October 1978

Counter Sales—\$2.00

Mailed plus postage on 400 grams

**REPORT OF THE HONORARY  
ROYAL COMMISSION INTO THE  
BEEF AND SHEEP MEATS  
INDUSTRY 1976**

Chairman: Hon. A. V. Crane, M.L.A.

Prices:—

Counter Sales—\$3.50

Mailed plus postage on 1 kg

CURRENT RELEASE

**THE PARLIAMENT  
OF  
WESTERN  
AUSTRALIA  
DIGEST 1985**

No. 13

Compiled in the Offices of the  
Clerk of the Legislative Assembly,  
Parliament House,  
Perth,  
Western Australia

ISSN 0312-6862

Price \$0.90 mailed plus postage on 250 grams

SPECIAL NOTICESUBSCRIPTION CHARGES

Increase Treasury approved effective  
1 November 1985.

## GOVERNMENT GAZETTE

Counter Sales, per copy—\$1.90

Subscriptions are required to com-  
mence and terminate with a quarter.

The *Government Gazette* is published  
on Friday in each week, unless  
interfered with by public holidays or  
other unforeseen circumstances.

**SUBSCRIPTIONS:—**The subscrip-  
tions to the *Government Gazette* are as  
follows—

Annual Subscription (Excluding  
Extraordinary Copies) Including  
Postage

	\$
All Surface Mail	231.00
All Airmail Within Australia	242.00
All Overseas Airmail	341.00

## HANSARD

Counter Sales, per copy—\$5.40

Annual Subscription, \$

All Surface Mail	162.00
All Airmail within Australia	189.00
All Overseas Airmail	374.00
Hansard—Single Issue	5.40

## INDUSTRIAL GAZETTE

Counter Sales, per copy—\$6.00

Annual Subscription, \$

All Surface Mail	117.00
All Airmail within Australia	131.00
All Overseas Airmail	231.00
Industrial Gazette—Single Issue	6.00

**STANDING ORDER  
SUBSCRIPTION SERVICE**

(Price quoted includes postage)

Western Australian Statutes—Per Annum.

	Local (W.A.)	Interstate and Overseas
	\$	\$
Loose Statutes	49.00	56.00
Bound Statutes	116.00	123.00
Loose and Bound	165.00	179.00

Sessional Bills—\$50.00 Australia Wide.

CURRENT RELEASE

**W.A. LAW ALMANAC  
1986**

Price:—

Counter Sales—\$7.50

Mailed plus postage on 300 grams

(Extract from Government Gazette (No. 20) of 8 March, 1985)

### CREDIT ACT 1984.

## CREDIT REGULATIONS 1985

PRICE—  
COUNTER SALES — \$1.10  
MAILED PLUS POSTAGE ON 100 GRAMS.

### WESTERN AUSTRALIA REPORT OF GOVERNMENT REGULATIONS REVIEW COMMITTEE FEBRUARY 1983

An examination of the experience of Western Australian business in dealing with Government at the Federal, State and local levels—the effects of compliance with and constraints imposed by Regulations.

Prices:—

Counter Sales—\$4.00  
Mailed plus postage on 400 grams

### NOTICE TO SUBSCRIBERS EASTER PUBLICATION OF THE GOVERNMENT GAZETTE

IT is notified for public information that the publishing times of the *Government Gazette* for the Easter period will be as follows—

3.30 p.m. on Thursday, 27 March 1986. Closing time for copy, 3.00 p.m. Tuesday, 25 March 1986.

3.30 p.m. Friday, 4 April 1986. Closing time for copy, 3.00 p.m. Wednesday, 2 April 1986.

WILLIAM C. BROWN,  
Government Printer.

### CONTENTS.

#### REGULATIONS, BY-LAWS, RULES, DETERMINATIONS, ORDERS.

	Page
Conservation and Land Management Act—Instrument of Appointment .....	1204-5
Dog Act—By-laws—	
City of Cockburn—By-laws relating to the Control of Dogs .....	1220-3
Shire of Esperance—By-laws relating to the Control of Dogs .....	1229
Shire of Wyalkatchem—By-law relating to Dogs .....	1226-9
Factories and Shops Exemption Orders 1986—	
No. 11—Gemstone Exhibitions, Rivervale, Morley, and Melville .....	1230
No. 12—Art in the Park, Gosnells .....	1230
No. 13—Perth America's Cup International Exposition .....	1230
No. 14—Trading Hours in the Shire of Mandurah .....	1231
Interpretation Act—Stamp (Declaration of Trustee) Notice 1985 .....	1192
Local Government Act—By-laws—City of Fremantle—By-law relating to Parking Facilities .....	1224-6
Local Government Act—Orders—	
City of Canning (Temporary Closure of Public Streets) Order 1986 .....	1219
City of Wanneroo (Gate Across Street) Order 1986 .....	1220
Soil and Land Conservation (Stirling Soil Conservation District) Amendment Order 1986 .....	1231-2
Stamp Act—Stamp (Declaration of Trustee) Notice 1985 .....	1192

### GENERAL CONTENTS.

	Page
Agriculture, Department of .....	1231-2
Audit Act .....	1192
B.M.A. Tenders .....	1232-3
Bunbury Water Board .....	1206
Bush Fires .....	1205
Censorship Office .....	1193
Companies Act .....	1238
Companies (Western Australia) Code .....	1238
Conservation and Land Management .....	1191, 1203-5
Crown Law Department .....	1193
Deceased Persons' Estates .....	1238-40
Dental Prosthetists Act .....	1194
Electoral .....	1193-4
Factories and Shops Act .....	1230-1
Fisheries .....	1194-5
Health Department .....	1194
Housing Act .....	1195
Indecent Publications and Articles Act .....	1193
Lands Department .....	1187-91, 1195-1203
Licensed Surveyors Act .....	1201-3
Local Government Department .....	1213-29
Main Roads .....	1235
Marine and Harbours .....	1233
Mines Department .....	1235-8
Municipalities .....	1213-29
Notices of Intention to Resume Land .....	1203
Occupational Health, Safety and Welfare .....	1230-1
Orders in Council .....	1188-91
Petroleum Act .....	1235-6
Petroleum Pipelines Act .....	1237
Premier and Cabinet .....	1191-2
Proclamations .....	1187-8
Public Trustee .....	1238-40
Stamp Act .....	1192
State Planning Commission .....	1206-13
Taxi-car Control Act .....	1193-4
Tender Board .....	1233-5
Town Planning and Development Act .....	1207-13
Transport .....	1193-4
Treasury .....	1192
Trustees Act .....	1238-40
Water Authority of Western Australia .....	1205
West Australian Trustees Limited Act .....	1238-40
Western Australian Marine Act .....	1194