



Government Gazette

OF

WESTERN AUSTRALIA

(Published by Authority at 3.30 p.m.)

No. 39]

PERTH: FRIDAY, 11 APRIL

[1986

NOTICE

PUBLICATION OF GOVERNMENT GAZETTE

As Friday, 25 April, is a public holiday the *Government Gazette* will be published on Thursday, 24 April.

The closing time for copy will be 3.00 p.m. on Tuesday, 22 April.

Land Act 1933.

PROCLAMATION

WESTERN AUSTRALIA } By His Excellency Professor Gordon Reid,
GORDON REID, } Governor in and over the State of Western
Governor. } Australia and its Dependencies in the Common-
[L.S.] } wealth of Australia.

File No. 1717/984.

WHEREAS by section 31 (1) (a) of the Land Act 1933, the Governor may by Proclamation and subject to such conditions as may be expressed therein classify as of Class "A" any such lands of the Crown reserved to Her Majesty for any purpose and whereas it is deemed expedient that Reserve No. 39421 for the purpose of "Conservation of Flora and Fauna" as described hereunder, should be classified as of Class "A": now, therefore I, the Governor, with the advice and consent of Executive Council do by this my Proclamation classify as of Class "A" the reserve described hereunder.

Schedule.

Reserve No. 39421 comprising all those portions of land delineated and shown bordered red on Reserve Diagram 568 containing an area of 3.029 8 hectares and set apart for the purpose of "Conservation of Flora and Fauna".

(Plan Leeuwin N.E. and Pt. S.E. 1:25 000 and Offshore Islands 1:300 000.)

Given under my hand and the Public Seal of Western Australia, at Perth, this 24th day of March, 1986.

By His Excellency's Command,

I. F. TAYLOR,
Minister for Lands and Surveys.

GOD SAVE THE QUEEN !

Land Act 1933.

PROCLAMATION

WESTERN AUSTRALIA } By His Excellency Professor Gordon Reid,
GORDON REID, } Governor in and over the State of Western
Governor. } Australia and its Dependencies in the Common-
[L.S.] } wealth of Australia.

File No. 2111/78.

WHEREAS by section 31 (1) (a) of the Land Act 1933, the Governor may by Proclamation and subject to such conditions as may be expressed therein classify as of Class "A" any such lands of the Crown reserved to Her Majesty for any purpose and whereas it is deemed expedient that Reserve No. 39422 for the purpose of "Conservation of Flora and Fauna" as described hereunder, should be classified as of Class "A": now, therefore I, the Governor, with the advice and consent of Executive Council do by this my Proclamation classify as of Class "A" the reserve described hereunder.

Schedule.

Reserve No. 39422, comprising Roe Locations 3073 to 3677 inclusive, containing an area of about 40,104.502 5 hectares.

(Plans: Gulson, Lake Camm, Bowler, Lake King, Lake Cobham and Magdhaba 1:50 000.)

Given under my hand and the Public Seal of Western Australia, at Perth, this 11th day of April, 1986.

By His Excellency's Command,

I. F. TAYLOR,
Minister for Lands and Surveys.

GOD SAVE THE QUEEN !

Public and Bank Holidays Act 1972-1983.

PROCLAMATION

WESTERN AUSTRALIA } By His Excellency Professor Gordon Reid,
GORDON REID, } Governor in and over the State of Western
Governor. } Australia and its Dependencies in the Common-
[L.S.] } wealth of Australia.

PURSUANT to the provisions of section 8 of the Public and Bank Holidays Act 1972-1983, I, the Governor, acting with the advice and consent of the Executive Council do hereby appoint Monday, 11 August 1986 to be the Celebration Day

for the Anniversary of the Birthday of the Reigning Sovereign for the Shire of Port Hedland in lieu of Monday, 29 September 1986.

Given under my hand and the Public Seal of the said State, at Perth, this 11th day of March, 1986.

By His Excellency's Command,

P. M'C. DOWDING,
Hon. Minister for Industrial Relations.

GOD SAVE THE QUEEN !

At a meeting of the Executive Council held in the Executive Council Chambers, at Perth on 11 March 1986 the following Orders in Council were authorised to be issued:—

Land Act 1933.

ORDERS IN COUNCIL.

WHEREAS by section 33 of the Land Act 1933, it is made lawful for the Governor to direct that any Reserve shall vest in and be held by any person or persons to be named in the Order in trust for the like or other public purposes to be specified in such order: And whereas it is deemed expedient as follows:—

File No. 2731/984.—The Reserve No. 39411 (Swan Location 10651) should vest in and be held by the Lands and Forest Commission in trust for the purpose of "Quarry (Limestone)".

File No. 2732/984.—That Reserve No. 39412 (Swan Location 10652) should vest in and be held by the Lands and Forest Commission in trust for the purpose of "Quarry (Limestone)".

File No. 2733/984.—That Reserve No. 39413 (Swan Location 10653) should vest in and be held by the Lands and Forest Commission in trust for the purpose of "Quarry (Limestone)".

File No. 2734/984.—That Reserve No. 39414 (Swan Location 10654) should vest in and be held by the Lands and Forest Commission in trust for the purpose of "Quarry (Limestone)".

Now, therefore, His Excellency the Governor, by and with the advice and consent of the Executive Council, does hereby direct that the beforementioned Reserves shall vest in and be held by the abovementioned bodies in trust for the purposes aforesaid, subject nevertheless to the powers reserved to him by section 37 of the said Act.

G. PEARCE,
Clerk of the Council.

Conservation and Land Management Act 1984.

ORDER IN COUNCIL.

C.A.L.M. 460/84; L. & S. 2731/984.

WHEREAS by The Conservation and Land Management Act 1984 it is provided that Crown land dedicated as a State forest may be revoked in whole or in part in the following manner—

- (a) the Governor shall cause to be laid on the Table of each House of Parliament a proposal for such revocation.
- (b) after such proposal has been laid before Parliament the Governor, on a resolution being passed by both Houses that such proposal be carried out, shall by Order in Council published in the *Gazette* revoke such dedication.

And whereas His Excellency the Governor did cause to be laid on the Table of each House of Parliament, his proposal dated the Sixth day of November 1984, for the revocation in whole of State forest No. 66 and the partial revocation of State forest Nos. 14, 20, 30, 33 and 65: And whereas after such proposal had been laid before Parliament a resolution was passed by both Houses that such proposal should be carried out: Now, therefore, His Excellency the Governor with the advice and consent of the Executive Council doth hereby revoke in part the dedication of Crown land as State forest No. 65 described in the Schedule hereto.

Schedule.

State forest No. 65

Swan Locations 10651
(25.934 6 ha), 10652
(33.401 7 ha), 10653 (15.18 ha)
and 10654 (101.135 ha) as
surveyed and shown bordered
in red on Lands and Surveys
Department registered Dia-
grams 86903, 86904, 86905 and
Plan 16368 respectively.
Total area: 175.651 3 ha
On Public Plans: Moore
River, NW, SE 1:25 000 Swan
1:10 000 1.6

G. PEARCE,
Clerk of the Council.

Workers' Compensation and Assistance Act 1981-1985.

ORDER IN COUNCIL.

WHEREAS, it is enacted, *inter alia*, by section 160 of the Workers' Compensation and Assistance Act 1981-1985, that it shall be obligatory for every employer to obtain from an incorporated insurance office, approved by the Minister, a policy of insurance for the full amount of the liability to pay compensation under the said Act to all workers employed by him, but that if an employer or group of employers proves to the satisfaction of the Minister that such employer or group of employers has established a fund for insurance against such liability and has deposited at the Treasury securities charged with all payments to become due under such liability, the Governor may, by Order in Council, exempt such employer or group of employers from the operation of that Section;

And whereas, National Australia Bank Ltd., Perth, being an employer within the meaning of the section has duly, in accordance with the Act made application for exemption from operation of the Section and has satisfied the Minister that it has established a fund for insurance against the said liability, and has deposited at the Treasury a security, to wit, a bond of Three Hundred and Fifty Thousand Dollars (\$350 000) charged with all payments to become due under the said liability.

Now, therefore, His Excellency the Governor acting with the advice and consent of the Executive Council and in exercise of the powers conferred by the Act, doth hereby exempt National Australia Bank Ltd., Perth, from the operation of section 160 of the Workers' Compensation and Assistance Act 1981-1985.

G. PEARCE,
Clerk of the Council.

AT a Meeting of the Executive Council held in the Executive Council Chambers at Perth, this 24th day of March 1986, the following Orders in Council were authorised to be issued:—

Child Welfare Act 1947-1984.

ORDER IN COUNCIL.

WHEREAS by Section 19 (2) (a) of the Child Welfare Act 1947-1984, it is provided that the Governor may appoint such persons, male or female, as he may think fit, to be members of any particular Children's Court and may determine the respective seniorities of such members and whereas by section 19 (1) (b) (ii) of the said Act the Governor may amend, vary or revoke any such appointment: now therefore His Excellency the Governor by and with the advice and consent of the Executive Council doth hereby appoint the person named in the First Schedule hereto to be a Member of the Children's Court at the place mentioned and doth hereby revoke the appointment of the person named in the Second Schedule hereto as a Member of the Children's Court at the place mentioned.

First Schedule.

Brookton; Peter McLeod.

Second Schedule.

Mt. Magnet; Peter McLeod.

G. PEARCE,
Clerk of the Council.

Land Act 1933.

ORDERS IN COUNCIL.

WHEREAS by section 33 of the Land Act, 1933, it is made lawful for the Governor to direct that any Reserve shall vest in and be held by any person or persons to be named in the Order in trust for the like or other public purposes to be specified in such Order: And whereas it is deemed expedient as follows:—

File No. 1910/64.—That Reserve No. 27265 (Marble Bar Lots 278 and 281) should vest in and be held by the Shire of East Pilbara in trust for the purpose of "Recreation".

File No. 1563/75.—That Reserve No. 34363 (Swan Locations 9550 and 10222) should vest in and be held by the Shire of Kalamunda in trust for the purpose of "Public Recreation".

File No. 3111/78.—That Reserve No. 37177 (Coolgardie Lots 2143 and 2160) should vest in and be held by the Water Authority of Western Australia in trust for the purpose of "Water Supply".

File No. 1816/983.—That Reserve No. 38597 (Swan Location 10512) should vest in and be held by the Shire of Kalamunda in trust for the purpose of "Public Recreation".

File No. 1763/984.—That Reserve No. 39340 (Gascoyne Location 377) should vest in and be held by The State Energy Commission of Western Australia in trust for the purpose of "State Energy Commission Sub Station Site".

File No. 3090/985.—That Reserve No. 39356 (Cue Lot 555) should vest in and be held by the Shire of Cue in trust for the purpose of "Pedestrian and Vehicular Access".

File No. 2582/982.—That Reserve No. 39425 (Marble Bar Lot 289) should vest in and be held by the Shire of East Pilbara in trust for the purpose of "Park and Drainage".

File No. 1531/983.—That Reserve No. 39426 (Jilbadji Location 997) should vest in and be held by the Shire of Yilgarn in trust for the purpose of "Rubbish Disposal Site".

File No. 861/986.—That Reserve No. 39429 (Warrambo Location 69) should vest in and be held by the Shire of Mt. Magnet in trust for the purpose of "Recreation (Motor Sport)".

Now, therefore, His Excellency the Governor, by and with the advice and consent of the Executive Council, does hereby direct that the beforementioned Reserves shall vest in and be held by the abovementioned bodies in trust for the purposes aforesaid, subject nevertheless to the powers reserved to him by section 37 of the said Act.

G. PEARCE,
Clerk of the Council.

Land Act 1933.

ORDERS IN COUNCIL.

WHEREAS by section 33 of the Land Act 1933, it is made lawful for the Governor to direct that any Reserve shall vest in and be held by any person or persons to be named in the Order, in trust for any purpose specified in such Order and with power of leasing; and whereas it is deemed expedient as follows:—

File No. 5827/06.—That Reserve No. 10342 (Darkan Lots 5 and 6) should vest in and be held by the Shire of West Arthur in trust for the purpose of "Parking".

File No. 2748/983.—That Reserve No. 39428 (Murray Location 1782) should vest in and be held jointly by the Shire of Mandurah and the Peel Inlet Management Authority in trust for the purpose of "Launching Ramp and Parking".

File No. 4351/65.—That Reserve No. 39431 (Dalwallinu Lot 395) should vest in and be held by the Shire of Dalwallinu in trust for "Community Purposes".

Now, therefore, His Excellency the Governor, by and with the advice and consent of the Executive Council, does hereby direct that the beforementioned Reserves shall vest in and be held by the abovementioned bodies in trust for the purposes aforesaid with power to the said bodies subject to the approval in writing of the Minister for Lands and Surveys to each and every lease or assignment of lease being first obtained, to lease the whole or any portion thereof for any term not exceeding twenty-one (21) years from the date

of the lease, subject nevertheless to the powers reserved to me by section 37 of the said Act; provided that no such lease or assignment of lease shall be valid or operative until the approval of the Minister for Lands and Surveys or an officer authorised in that behalf by the Minister, has been endorsed on the Lease Instrument, or Deed of Assignment, as the case may be.

G. PEARCE,
Clerk of the Council.

Land Act 1933.

ORDER IN COUNCIL.

File No. 1522/76.

WHEREAS by section 33 of the Land Act 1933, it is made lawful for the Governor to direct that any Reserve shall vest in and be held by any person or persons to be named in the Order, in trust for any of the purposes set forth in section 29 of the said Act, or for the like or other public purposes to be specified in such Order and with power of leasing; and whereas it is deemed expedient that Reserve No. 37000 (Perth Lot 960) should vest in and be held by the Minister for Works in trust for the purpose of "Perth Cultural Centre, Library and Car Park".

Now, therefore, His Excellency the Governor, by and with the advice and consent of the Executive Council, does hereby direct that the beforementioned Reserve shall vest in and be held by the Minister for Works in trust for "Perth Cultural Centre, Library and Car Park" with power to the said Minister for Works to lease the whole or any portion thereof for any term, subject nevertheless to the powers reserved to me by section 37 of the said Act.

G. PEARCE,
Clerk of the Council.

Land Act 1933.

ORDERS IN COUNCIL.

WHEREAS by section 34B (1) of the Land Act 1933, it is made lawful for the Governor to revoke an Order in Council issued pursuant to section 33 of that Act.

File No. 1910/64.—And whereas by Order in Council dated 12 December 1979 Reserve 27265 was vested in the Shire of East Pilbara in trust for the purpose of "Recreation".

File No. 2760/69.—And whereas by Order in Council dated 26 November 1969 Reserve 30136 was vested in the Minister for Water Supply Sewerage and Drainage in trust for the purpose of "Water Supply".

File No. 2760/69.—And whereas by Order in Council dated 23 June 1971 Reserve 30910 was vested in the Minister for Water Supply Sewerage and Drainage in trust for the purpose of "Water Supply Housing".

File No. 1581/73.—And whereas by Order in Council dated 7 May 1975 Reserve 33276 was vested in the Shire of Boulder in trust for the purpose of "Recreation" with power, subject to the approval in writing of the Minister for Lands and Surveys being first obtained, to lease the whole or any portion thereof for any term not exceeding twenty-one (21) years from the date of the lease.

File No. 1522/76.—And whereas by Order in Council dated 5 February 1985 Reserve 37000 was vested in the Minister for Works in trust for the purpose of "Perth Cultural Centre, Library and Car Park" with power, to lease the whole or any portion thereof for any term.

File No. 3141/68.—And whereas by Order in Council dated 7 January 1981 Reserve 37029 was vested in The Commonwealth of Australia in trust for the purpose of "C.A.X. Site".

File No. 3111/78.—And whereas by Order in Council dated 29 April 1981 Reserve 37177 was vested in the Minister for Water Resources in trust for the purpose of "Pipeline (Water)".

Now, therefore, His Excellency the Governor, by and with the advice and consent of the Executive Council, hereby directs that the beforementioned Orders in Council be revoked and the Vesting Orders cancelled accordingly.

G. PEARCE,
Clerk of the Council.

Conservation and Land Management Act 1984.

ORDER IN COUNCIL.

CALM 731/82; L. & S. 752/1983.

WHEREAS by The Conservation and Land Management Act 1984 it is provided that Crown land dedicated as a State forest may be revoked in whole or in part in the following manner—

- (a) the Governor shall cause to be laid on the Table of each House of Parliament a proposal for such revocation.
- (b) after such proposal has been laid before Parliament the Governor, on a resolution being passed by both Houses that such proposal be carried out, shall by Order in Council published in the *Gazette* revoke such dedication.

And whereas His Excellency the Governor did cause to be laid on the Table of each House of Parliament, his proposal dated the Twelfth day of November 1985, for the partial revocation of State forest Nos. 4, 14, 30, 37 and 38: And whereas after such proposal had been laid before Parliament a resolution was passed by both Houses that such proposal should be carried out: Now, therefore, His Excellency the Governor with the advice and consent of the Executive Council doth hereby revoke in part the dedication of Crown land as State forest No. 14 described in the Schedule hereto.

Schedule.

State forest No. 14

All that portion of land bounded by lines commencing at a point on an eastern boundary of Dwellingup Lot 279 (Reserve number 30371) situated 209 degrees 58 minutes, 55.34 metres from its northernmost corner and being a point on the present boundary of State forest number 14; thence 171 degrees 55 minutes, 36.17 metres; thence 321 degrees 27 minutes, 31.12 metres and thence 51 degrees 17 minutes, 18.34 metres to the starting point.
Area: 285 m²
Public Plan: Dwellingup Townsite

G. PEARCE,
Clerk of the Council.

Conservation and Land Management Act 1984.

ORDER IN COUNCIL.

CALM 284/80; L. & S. 475/1981.

WHEREAS by The Conservation and Land Management Act 1984 it is provided that Crown land dedicated as a State forest may be revoked in whole or in part in the following manner—

- (a) the Governor shall cause to be laid on the Table of each House of Parliament a proposal for such revocation.
- (b) after such proposal has been laid before Parliament the Governor, on a resolution being passed by both Houses that such proposal be carried out, shall by Order in Council published in the *Gazette* revoke such dedication.

And whereas His Excellency the Governor did cause to be laid on the Table of each House of Parliament, his proposal dated the Twelfth day of November 1985, for the partial revocation of State forest Nos. 4, 14, 30, 37 and 38: And whereas after such proposal had been laid before Parliament a resolution was passed by both Houses that such proposal should be carried out: Now, therefore, His Excellency the Governor with the advice and consent of the Executive Council doth hereby revoke in part the dedication of Crown land as State forest No. 14 described in the Schedule hereto.

Schedule.

State forest No. 14

Dwellingup Lot 281 as surveyed and shown bordered green on Department of Lands and Surveys registered Diagram Number 87115, excluding that portion of surveyed road number 4732 contained within the boundaries of that Lot.

Area: 3.718 8 ha.

On Public Plan: Dwellingup Townsite.

G. PEARCE,
Clerk of the Council.

Local Government Act 1960.

ORDERS IN COUNCIL.

WHEREAS by section 288 of the Local Government Act 1960-1983, it shall be lawful for the Governor on request by a Council of a Municipal District, by Order published in the *Government Gazette* to declare any lands reserved or acquired for use by the public or used by the public as a street, way, public place, bridge or thoroughfare, under the care, control, and management of the Council, or lands comprised in a private street, constructed and maintained to the satisfaction of the Council, or lands comprised in a private street, of which the public has had uninterrupted use for a period of not less than ten years, as a public street and if the Council thinks fit, that the Governor shall declare the width of carriageway and footpaths of the public street and whereas the Councils mentioned in the schedule hereto have requested that certain lands named and described in the said schedule, which have been reserved for streets within the said Councils, be declared public streets: Now therefore, His Excellency the Governor by and with the advice and consent of the Executive Council, doth hereby declare the said lands to be public streets and such land shall, from the date of this Order, be absolutely dedicated to the public as streets within the meaning of any law now or hereafter in force.

Schedule.

City of Wanneroo.

L. & S. Corres. 684/72.

Road No. 17429 (Hepburn Avenue). (i) A strip of land varying in width commencing at the southwestern side of Road No. 16576 (Marmion Avenue) and extending southwestward through Swan Location 1315 as shown bordered green on Office of Titles Plans 9808 and 9899 to terminate as shown on the lastmentioned plan.

(ii) (Extension) A strip of land varying in width commencing at the northeastern side of Road No. 16576 (Marmion Avenue) and extending generally eastward through Swan Location 1315 as shown bordered green on Office of Titles Plans 9808 and 9809 to terminate at a line in prolongation southward of the easternmost eastern boundary of the eastern severance of Swan Location 8993 (Reserve No. 33286).

Road No. 17430 (Hepburn Avenue) The whole of Lot 622 of Swan Location 2362 as shown on Office of Titles Diagram 47235.

(Public Plans Perth 1:2 000 6.39, 6.40, 7.39, 7.40, 8.39, 8.40 and 10.39.)

Shire of Swan.

L. & S. Corres. 1824/1982.

Road No. 16299 (Truganina Road) (Extension). A strip of land varying in width commencing at the eastern terminus of the present road at a line in prolongation northward of the eastern boundary of Lot 13 of Swan Location L (Office of Titles Plan 903) and extending as surveyed and as delineated on Office of Titles Plan 903 and Diagrams 15866 and 15354 eastward along portion of the southern boundary of Lot 227 of Swan Location L (Office of Titles Plan 3031) the southern boundaries of Lots 206 to 210 inclusive (Diagram 69425) Lots 211 and 212 (Diagram 69424) Lot 223 (Plan 3031) Lots 324 and 323 (Plan 3107) and onward to and along the southern boundary of Lot 102 (Diagram 60386) all of Swan Location K1 to terminate at a line in prolongation southward of the eastern boundary of the lastmentioned Lot.

Road No. 17272 (Camboon Road). A strip of land varying in width commencing at the northern side of Road No. 8145 (Widgee Road) and extending as surveyed northward along the eastern boundaries of Lots 477 and 146 of Swan Location L (Office of Titles Plan 12247) and onward to and along the eastern boundaries of Lots 105, 104, 103, 102, 101, 100, 99 and 98, all of Swan Location L (Plan 12247) the eastern boundary of Location 10255 and onward to and along the eastern boundaries of Lots 16 and 17 (Diagram 14471) Lot 24 (Diagram 58059) Lot 23 (Diagram 58058) and Lot 19 (Diagram 15866) all of Location L to terminate at the southern side of Road No. 16299 (Truganina Road) (described above).

(Public Plans Perth 1:2 000 14.34, 14.35, 15.34 and 15.35.)

G. PEARCE,
Clerk of the Council.

Department of Premier and Cabinet,
Perth, 3 April 1986.

IT is hereby notified for public information that His Excellency the Governor has approved the following temporary allocation of portfolios during the absence of the Hon. Ian Taylor, M.L.A., for the period of 30 March 1986 to 4 April 1986 inclusive.

The Hon. Barry Hodge, M.L.A., has agreed to act as Minister for Health, Lands and the Aged.

D. G. BLIGHT,
Director-General.

Department of Premier and Cabinet,
Perth, 3 April 1986.

IT is hereby notified for public information that His Excellency the Governor has approved the following temporary allocation of portfolios during the absence of the Hon. Keith Wilson, M.L.A., for the period of 27 March 1986 to 7 April 1986 inclusive.

The Hon. Bob Pearce, M.L.A., has agreed to act as Acting Minister for Housing.

D. G. BLIGHT,
Director-General.

Western Australia.

FINANCE BROKERS CONTROL ACT 1975.

(Sections 24 and 29.)

Application for Finance Brokers Licence by Corporate Body.

To: The Registrar, Finance Brokers Supervisory Board.
GERALDTON FINANCE COMPANY PTY. LIMITED hereby applies for a Finance Brokers Licence under the Finance Brokers Control Act 1975. The address for service of notices in respect of this application is 171 Marine Terrace, Geraldton 6530.

Dated this 21st day of March, 1986.

(Signed) D. M. PEARCE,
Director.

Appointment of Hearing.

I hereby appoint 7 May 1986 at 9 o'clock in the forenoon as the time for hearing the foregoing application at the Offices of the Finance Brokers Supervisory Board, 600 Murray Street, West Perth.

C. A. FITZGERALD,
Registrar,
Finance Brokers
Supervisory Board.

Objection to the granting of this licence shall be in the approved form and may be served on the applicant and the Registrar at any time prior to seven days before the date appointed for the hearing.

Western Australia.

FINANCE BROKERS CONTROL ACT 1975.

(Sections 24 and 29.)

Application for Finance Brokers Licence by Corporate Body.

To: The Registrar, Finance Brokers Supervisory Board.
LEDGE LEASING PTY. LTD. hereby applies for a Finance Brokers Licence under the Finance Brokers Control Act 1975. The address for service of notices in respect of this application is 18-20 Richardson Street, (P.O. Box 278), West Perth 6005.

Dated this 26th day of March, 1986.

(Signed) P. P. BOTSIS,
Director.

Appointment of Hearing.

I hereby appoint 7 May 1986 at 9 o'clock in the forenoon as the time for hearing the foregoing application at the Offices of the Finance Brokers Supervisory Board, 600 Murray Street, West Perth.

C. A. FITZGERALD,
Registrar,
Finance Brokers Supervisory Board.

Objection to the granting of this licence shall be in the approved form and may be served on the applicant and the Registrar at any time prior to seven days before the date appointed for the hearing.

INQUIRY AGENTS LICENSING ACT 1954.

Application for Licence in the First Instance.

To the Court of Petty Sessions at Perth.
I KENNETH JOSEPH MARRIOTT of 2 Nicholl Street, Daglish, 6008, Company Director, having attained the age of 21 years, hereby apply on my own behalf for a licence under the abovementioned Act. The principal place of business will be at 2 Nicholl Street, Daglish, 6008.

Dated the 2nd day of April, 1986.

K. J. MARRIOTT,
Signature of Applicant.

Appointment of Hearing.

I hereby appoint the 13th day of May, 1986 at 2.15 o'clock in the afternoon as the time for the hearing of the foregoing application at the Court of Petty Sessions at Perth.

Dated the 2nd day of April, 1986.

R. E. MONGER,
Clerk of Petty Sessions.

Objection to the granting of the application may be served on the applicant and the Clerk of Petty Sessions at any time prior to seven days before the date appointed for the hearing.

INQUIRY AGENTS LICENSING ACT 1954.

Application for Licence in the First Instance.

To the Court of Petty Sessions at Perth: I Phillip Chris Botsis of 16 Ellerby Street, Glendalough, W.A. 6016, occupation Commercial Agent, having attained the age of 21 years, hereby apply on my own behalf for a licence under the abovementioned Act. The principal place of business will be at 16 Ellerby Street, Glendalough, W.A. 6016.

Dated the 9th day of April, 1986.

P. C. BOTSIS,
Signature of Applicant.

Appointment of Hearing.

I hereby appoint the 20th day of May, 1986 at 2.15 o'clock in the afternoon as the time for the hearing of the foregoing application at the Court of Petty Sessions at Perth.

Dated the 9th day of April, 1986.

R. MONGER,
Clerk of Petty Sessions.

Objection to the granting of the application may be served on the applicant and the Clerk of Petty Sessions at any time prior to seven days before the date appointed for the hearing.

Crown Law Department,
Perth, 11 April 1986.

IT is hereby notified for public information that the Hon. Attorney General has approved the appointment of the following persons as Commissioner for Declarations under the Declarations and Attestations Act 1913:—

David Ian Henderson Balloch, of Dianella.
Anthony Frank Gardner, of Balga.
Diane Jean Grant, of Bunbury.
Arthur Jones, of Geraldton.
Anne Miriam Keane, of Karrinyup.
Elke Erika Luger, of Calista.
Karin Marshall, of Kewdale.
Thomas George Moffat, of Northam.
Steven James Muir, of Geraldton.
Michael Anthony Reed, of Forrestfield.
Brian Edward Roche, of Coolbellup.
David John Rowe, of Booragoon.

Richard Saunders, of Kewdale.
Heidi Spaniol, of South Perth.
Geoffrey David Tremayne, of Heathridge.

D. G. DOIG,
Under Secretary for Law.

Crown Law Department,
Perth, 8 April 1986.

IT is hereby notified for public information that His Excellency the Governor in Executive Council has approved of the following appointments to the Commission of the Peace for the State of Western Australia.

William Edwin Baldwin, of 25 Moss Street, Kalgoorlie, and 111 Maritana Street, Kalgoorlie.

Olga Muriel Blundell-Wignall, of 2 McCallum Road, Mundaring.

John Edward Grosse, of 30 Wittenoom Street, Geraldton, and Caltex Depot, Willcock Drive, Geraldton.

Garth Frederick Hammonds, of 49 Yannarie Crescent, Dampier, and Pilbara Harbour Services, Dampier.

Ronald James Hesford, of 18 Lewis Street, Narrogin.

Kathleen Boyd Kelliher, of 93 Clayton Road, Narrogin.

Raymond Kenneth Makin, of 107 Nutwood Crescent, Kununurra, and 1511 Konkerberry Drive, Kununurra.

Frederic Evan Mills, of 123 Gosnells Road, Martin, and Good Earth Products, 123 Gosnells Road, Martin.

Gaetano Palermo, of 26 Skeahan Street, Spearwood, and 333 Rockingham Road, Spearwood.

Bruce Sydney Rowley, of "Studleigh", Mogumber.

Jennifer Stella Wright, of South West Highway, Bridgetown, and 116 Hampton Street, Bridgetown.

D. G. DOIG,
Under Secretary for Law.

WATERWAYS CONSERVATION ACT 1976

WATERWAYS CONSERVATION AMENDMENT ORDER 1986

MADE by His Excellency the Governor in Executive Council under section 10 on the recommendation of the Environmental Protection Authority.

Citation

1. This Order may be cited as the Waterways Conservation Amendment Order 1986.

Amendment of previous order

2. The Order in Council made under section 10 of the Waterways Conservation Act 1976 and published in the *Government Gazette* on 19 August 1977 at page 2681 is amended by inserting after paragraph (c) the following paragraph—

" (ca) further declares that—

- (i) the artificial canal system comprising the artificial waterways depicted on Office of Titles Plan 10417, being an artificial canal system contained within that area and connected to the Peel Inlet, forms part of the Peel Inlet;
- (ii) the artificial canal system comprising the artificial waterways depicted on Office of Titles Plan 13776, being an artificial canal system contained within that area and connected to the Murray River, forms part of the Murray River; and
- (iii) the artificial canal system comprising the artificial waterways depicted on Office of Titles Plans 15145, 15146, and 15147, being an artificial canal system contained within that area and connected to the Murray River, forms part of the Murray River; "

By His Excellency's Command,
G. PEARCE,
Clerk of the Council.

PHARMACEUTICAL COUNCIL OF WESTERN AUSTRALIA.

(Regulation 14, Pharmacy Act Regulations 1974.)

THE following persons have been elected members of the Pharmaceutical Council of Western Australia:—

Mr. G. J. Ludkins, 156 Empire Drive, Wembley Downs W.A. 6014.

Mr. I. C. Hamilton, 2 Waylen Road, Shenton Park W.A. 6008.

The following persons have been elected to the offices shown:—

President: Mr. G. J. Ludkins, 156 Empire Drive, Wembley Downs W.A. 6014.

Deputy President: Mr. I. C. Hamilton, 2 Waylen Road, Shenton Park W.A. 6008.

E. P. WALSH,
Registrar.

LIST OF MARINE COLLECTORS' LICENCES.

Issued during the period 1/1/86 to 31/3/86.

Name; Address; Date; Lic. No.

- Alferink, John Hilbert; Gnarawary Road, Margaret River; 17/1/86; 247.
- Anderson, George Arthur; Lot 11, Carmel Road, Carmel; 1/1/86; 34.
- Arnold, Robert; 15 Kelly Street, Pemberton; 6/2/86; 215.
- Ashworth, Michael Albert; 16a Powell Street, Boulder; 28/2/86; 106.
- Auslander, Michael; 24 Howes Crescent, Dianella; 1/1/86; 219.
- Banting, Glen Maxwell; 116 Coolgardie Street, Redcliffe; 1/1/86; 373.
- Barrett, Ross; Lot 1214 Bloodwood Drive, Kununurra; 13/1/86; 385.
- Baty, James W.; 13 Elliott Street, Lake Grace; 1/1/86; 225.
- Berardis, Mario; 32 Swansea Street, Victoria Park; 1/1/86; 264.
- Bicknell, Brian Laurence; 175 Golf Links Road, Albany; 1/1/86; 367.
- Blair, Ian Donald; Third Avenue, Onslow; 28/2/86; 327.
- Boyd, John N.; 22 Clapham Street, Cannington; 1/1/86; 18.
- Bradbury, William Roy; 76 Tranquil Drive, Wanneroo; 1/1/86; 141.
- Bransby, Judith F.; 73 Sewell Street, Yealering; 13/1/86; 301.
- Brewer, Ross William; 29B Risley Way, Carine; 1/1/86; 368.
- Brown, Peter Robin; 19 Querrin Drive, Willetton; 9/1/86; 410.
- Burrows, Tony; 82 Allenswood Road, Greenwood; 14/3/86; 416.
- Chapman, Stanley Rowland; Lot 100 Rankin Street, Kondinin; 2/1/86; 124.
- Chapman, John Meldrum; Lion Road, Mt. Helena; 2/1/86; 226.
- Clatworthy, Kenneth John; 13 Adonis Street, Mandurah; 6/2/86; 195.
- Coffey, John Michael; 53 Williamson Street, Three Springs; 6/1/86; 122.
- Day, Phillip Clarence; 6 Cleaver Street, Carnarvon; 6/2/86; 169.
- de Cinque, Luigi; 29 Hertha Road, Innaloo; 28/2/86; 375.
- Doust, Robert Warren; 8 Spigl Way, Bateman; 24/1/86; 386.
- Doyle, Thomas Peter; 41 Peter Street, Mandurah; 6/2/86; 402.
- Edmondson, Robert Charles; Lot 60 Lancaster Road, Jerramungup; 4/2/86; 356.
- Evans, Henry Robert; 134 Day Street, Kulin; 21/2/86; 63.
- Evdokimoff, Bill John; Lot 1 South West Highway, Dardanup; 1/1/86; 174.
- Fairhead, Roland; 35 Hewton Street, Morley; 1/1/86; 254.
- Famiano, Antonio; 14 Excalibur Way, Carine; 13/1/86; 55.
- Fauntleroy, Wilfred J.; Lot 28 Gregson Street, Jurien; 14/1/86; 348.
- Fitzpatrick, Shaun James; 5 Camm Avenue, Bull Creek; 21/2/86; 415.
- Forsyth, Bruce Robert; Lot 21 Hardey Road, Wattle Grove; 15/1/86; 238.
- Foster, Murray Reginald; 8 Bagley Road, Warwick; 22/1/86; 182.
- Galvin, Patrick Christopher; 120 Warnbro Beach Road, Warnbro; 21/2/86; 320.
- Gane, Gary; Dunn Street, Ravensthorpe; 15/1/86; 280.
- Gill, Paul Bernard; 185 Carrington Street, Hilton; 8/1/86; 190.
- Gnos, Bruno; 21 Hovea Crescent, City Beach; 20/2/86; 204.
- Graham, James Frank; 22 June Road, Safety Bay; 1/1/86; 326.
- Hamill, Phillip Cameron; 5/27 Osborne Road, East Fremantle; 1/1/86; 328.
- Harby, Lindsay Douglas; Lot 31 Flack Street, Sandstone; 28/2/86; 394.
- Havenstein, Bernadette M.; Lot 197 Johnston Street, Kulin; 21/2/86; 193.
- Hicks, John R.; 7 Gilchrist Street, Kenwick; 28/1/86; 311.
- Holden, Alfred Joseph; 111 Hardy Road, Belmont; 1/1/86; 173.
- Hooley, Robert G.; 38 Parin Road, Marangaroo; 1/1/86; 209.
- Hulland, Julianne M.; Gnowangerup Road, Gnowangerup; 7/3/86; 286.
- Hywood, Lorraine Rose; 22 Sewell Street, Kellerberrin; 1/1/86; 397.
- Irving, Thomas Ward; Lot 1159 Plantagenet, Tenderden; 8/1/86; 347.
- James, Kenneth; Flat 1/9 Vaux Street, Rockingham; 9/1/86; 408.
- James, Norma Maree; Flat 1/9 Vaux Street, Rockingham; 9/1/86; 409.
- John, Errol Charles; 389 Carrington Street, Hamilton Hill; 10/2/86; 13.
- Ketteringham, William D.; Lot 175 Kinsella Street, Cue; 1/1/86; 342.
- Key, Thomas James; 10 Skipworth Street, Carnarvon; 13/3/86; 179.
- Kingston, Harry T.; 18 Mann Way, Bassendean; 3/2/86; 126.
- Knight, Derek Ronald; 125 Roe Street, Bridgetown; 10/1/86; 380.
- Lawlor, William James; 4 Ladyman Street, Kojonup; 1/1/86; 110.
- Lewis, Colin Morton; 266 Riley Road, Moora; 1/1/86; 128.
- Livesly, Edward James; 63 Elizabeth Street, Lower King, Albany; 1/1/86; 273.
- Lodding, William Francis; 5 Judge Avenue, Claremont; 27/2/86; 196.
- Mazurek, John Stanley; Lot 545 Rifle Street, Wagin; 21/2/86; 144.
- Meakins, George Thomas; 51 Hurlston Way, Koondoola; 13/2/86; 346.
- Montgomery, John Harold; 13 Garden Street, Cannington; 1/1/86; 9.
- Montgomery, John William; 13 Garden Street, Cannington; 1/1/86; 10.
- Moore, Edwin; 22 Richter Avenue, Morawa; 6/1/86; 298.
- Morrison, Raymond; 68 Wright Street, Kewdale; 14/3/86; 94.
- Mortimer, Denis Anthony; Bent Street, Muckinbudin; 6/1/86; 170.
- Moses, Ronald Gilbert; Hy-Brazil Station, Mt Magnet; 7/1/86; 315.
- Muir, Darryl Keith; 62 Kookaburra Street, Stirling; 15/1/86; 76.
- Muir, John Charles; 29 Highbridge Way, Karrinyup; 15/1/86; 75.
- McCubbing, Denis Robert; McArdle Street, Kondinin; 1/1/86; 228.
- MacDonald, John Robert; 1 Melinga Court, Karawara; 10/2/86; 214.
- McInnes, Haydn Thomas; Dalmore Downs Farm, Kulin; 2/1/86; 224.
- McLeary, Henry; 202 Cameron Street, Jurien; 1/1/86; 198.
- Nelson, John Murray; Lot 379 Gee Street, Lancelin; 17/1/86; 319.
- Nicholls, Tairura T.; Rottnest Island; 29/1/86; 154.
- Okane, Barry John; 47 Moore Street, Bunbury; 21/2/86; 270.
- Panelli, Angelo; 29 Kennedy Street, Morley; 13/2/86; 279.
- Panelli, Ernest; 29 Kennedy Street, Morley; 13/2/86; 278.
- Park, John Edgar; 37 Main Street, Mullewa; 10/2/86; 282.
- Paterniti, Vincenzo; 41 Helena Street, Guildford; 1/1/86; 157.
- Percival, Edward; Lot 79 Allan Road, Forrestdale; 1/1/86; 287.
- Phillips, Trevor Richard; 12 Piesse Street, Williams; 21/2/86; 345.
- Pollock, Robert; 1 Becher Place, Australind; 10/1/86; 299.
- Reynolds, Eric Bruce; Birdwood Street, Mullewa; 7/3/86; 271.
- Rounsevell, John Louis; 8a Herbert Way, Wickham; 1/1/86; 381.
- Russell, David Sydney; 17 Dowling Place, Orelia; 1/1/86; 350.
- Russell, Joseph Edward; 93 Fendham Street, Warnbro; 23/1/86; 412.
- Sheehan, Clayton Ernest; 6 Fourth Avenue, Northampton; 1/1/86; 249.
- Smeed, Ernest Thomas; 24 Jones Street, Kondinin; 1/1/86; 178.

Spanswick, Frederick; 18 Herald Street, Narrogin; 3/1/86; 322.
 Spagnola, Alfio; 6 The Crescent, Redcliffe; 21/2/86; 292.
 Spencer, Kay Altheis; Lot 278 Dalton Street, Jurien; 1/1/86; 16.
 Sumich, Geoffrey Norman; 2 Richardson Road, Gnowangerup; 21/3/86; 392.
 Summers, Kenneth; 41 Tyler Street, Joondanna; 9/1/86; 211.
 Shipard, Robert Alfred; 33 Manser Street, Kukerin; 21/3/86; 417.
 Thorpe, Ronald Walter; 22 Wardle Street, Hamilton Hill; 1/1/86; 108.
 Trestrail, Mervyn James; Karlgarin; 8/1/86; 200.
 Truarn, Joseph; 69 Attair Street, Southern Cross; 1/1/86; 150.
 Wachmer, Alan Reginald; 386 Halley Street, Innaloo; 1/1/86; 341.
 Walker, Graham; 50 Shaftsbury Avenue, Bayswater; 1/1/86; 325.
 Waller, Juno Vincent; Lot 6 South Western Highway, Mundijong; 1/1/86; 86.
 Ward, Maxwell Earl; Byrnes Road, Wyalkatchem; 1/1/86; 413.
 Wear, Thomas; Lot 102 Brockman Street, Denham; 8/1/86; 118.

Webb, Trevor George, 15 Ward Street, Ejanding; 15/1/86; 321.
 Websdale, Allan Augustus; 161 Prinsep Street, Norseman; 1/1/86; 191.
 Westbrook, Vernon Edwin; Badgingarra; 1/1/86; 135.
 White, Barry William; 110 Thelma Street, Como; 1/1/86; 45.
 Williams, Edward Davis; Eneabba Drive, Eneabba; 1/1/86; 227.
 Willis, William John; Lot 183 Campbell Street, Corrigin; 9/1/86; 186.
 Wright, Donald James; 12 Colby Street, Balcatta; 1/1/86; 206.
 Zisis, Peter; 19 Newlyn Place, Belmont; 14/1/86; 207.

POLICE AUCTION.

UNDER the provisions of the Police Act 1892-1983, unclaimed stolen and found property will be sold by public auction at the Property Tracing Section, Police Complex, Clarkson Road, Maylands, on Tuesday 29 April 1986 at 9.00 a.m.

Auction to be conducted by Mr. R. Pumphrey, Acting Government Auctioneer.

B. BULL,
Commissioner of Police.

ROAD TRAFFIC ACT 1974

VEHICLE STANDARDS AMENDMENT REGULATIONS 1986

MADE by His Excellency the Governor in Executive Council.

Citation

1. These regulations may be cited as the *Vehicle Standards Amendment Regulations 1986*.

Regulation 1805 amended

2. Regulation 1805 of the *Vehicle Standards Regulations 1977** is amended in subregulation (1) by deleting "425 mm" and substituting the following—

" 450 mm ".

By His Excellency's Command,
G. PEARCE,
Clerk of the Council.

*Reprinted in the *Government Gazette* on 18 August 1982 at pp. 3177-3247. For amendments to 19 October 1984 see 1984 Index to the Statutes of Western Australia and note subsequent amendments published in the *Government Gazettes* of 4 January 1985 at p. 109, 1 March 1985 at pp. 791-2, 3 May 1985 at p. 1540 and 24 May 1985 at p. 1765.

ROAD TRAFFIC ACT 1974

ROAD TRAFFIC (LICENSING) AMENDMENT REGULATIONS 1986

MADE by His Excellency the Governor in Executive Council.

Citation

1. These regulations may be cited as the *Road Traffic (Licensing) Amendment Regulations 1986*.

Principal regulations

2. In these regulations the Road Traffic (Licensing) Regulations 1975* are referred to as the principal regulations.

Regulation 6 amended

3. Regulation 6 of the principal regulations is amended by deleting "showing the tare of the vehicle." and substituting the following—

" showing—

- (a) the unladen mass supported on the front axle; and
 - (b) the unladen mass supported on the rear axle or axle group,
- and in each case including the mass of the axle or any axle group. "

Regulation 22 amended

4. Regulation 22 of the principal regulations is amended in subregulation (2c) by deleting the passage commencing with "Where" and ending with "transferred" and substituting the following—

" Where the right to display special plates or name plates is transferred "

By His Excellency's Command,
G. PEARCE,
Clerk of the Council.

*Reprinted in *Government Gazette* 28 August 1984 at pp. 2663 to 2682. For amendments to 6 February 1986 see 1984 Index to the Statutes of Western Australia and the *Government Gazettes* of 24 May 1985 at pp. 1760-1763 and 6 December 1985 at p. 4532.

ROAD TRAFFIC ACT 1974

ROAD TRAFFIC (INFRINGEMENTS) AMENDMENT REGULATIONS 1986

MADE by His Excellency the Governor in Executive Council.

Citation

1. These regulations may be cited as the *Road Traffic (Infringements) Amendment Regulations 1986*.

Commencement

2. These regulations shall come into operation on 1 June 1986.

Principal regulations

3. In these regulations the *Road Traffic (Infringements) Regulations 1975** are referred to as the principal regulations.

[*Reprinted in the Gazette of 11 February 1981 at pp. 589-604. For amendments to 14 February 1986 see page 321 of 1984 Index to Legislation of Western Australia and the Gazettes of 2 February 1982 and 1 March 1985.]

Reg. 2 repealed

4. Regulation 2 of the principal regulations is repealed.

Reg. 3 amended

5. Regulation 3 of the principal regulations is amended—

- (a) by inserting after the regulation designation "3." the subregulation designation "(1)";
 (b) by deleting "those"; and
 (c) by inserting the following subregulations—

" (2) In column 1 of the First Schedule a reference to a provision that creates an offence when read with—

- (a) section 107 of the Act;
 (b) regulation 1901 of the *Road Traffic Code 1975*;
 (c) regulation 106 of the *Vehicle Standards Regulations 1977*; or
 (d) any combination of those provisions,

shall be taken to include a reference to the provision with which it is to be read.

- (3) Every offence not referred to in subregulation (1) that is created by—

- (a) the *Road Traffic Code 1975*;
 (b) the *Vehicle Standards Regulations 1977*;
 (c) the *Road Traffic (Driver's Licences) Regulations 1975*;
 (d) the *Road Traffic (Licensing) Regulations 1975*; or

- (e) section 107 (1) of the Act as read with any of the regulations referred to in paragraphs (a) to (d),

is prescribed for the purposes of section 102 of the Act and the prescribed penalty for each such offence, if dealt with under that section, is \$20. "

Reg. 5 amended

6. Regulation 5 of the principal regulations is amended by repealing subregulation (2) and substituting the following subregulation—

" (2) Subregulation (1) applies only to an infringement notice issued in respect of an offence of which the driving or use of a motor vehicle was an element but the standing, parking or leaving of a vehicle was not an element. "

First Schedule deleted

7. The First Schedule to the principal regulations is deleted and the following schedule is substituted—

First Schedule		
Provision Creating Offence*	Nature of Offence	Penalty \$
<i>Road Traffic Act 1974</i>		
1. Section 24 (1)	Failure of licence holder to forthwith notify change of vehicle ownership	40
2. Section 24 (2)	Failure to immediately apply for transfer of a vehicle licence on becoming the owner	40
3. Section 27 (3)	Failure to affix or keep affixed registration label	20
4. Section 53 (2)	Failure to produce a driver's licence within a reasonable time after demand, or at all	20
5. Section 62	Careless Driving	50
6. Section 79 (3)	Failure of overseas visitor to carry or produce driver's licence or its equivalent or permit	20
7. Section 80 (3)	Failure of visiting motorist from another State or Territory to carry or produce driver's licence or permit.	20
8. Section 86 (2)	Unlawfully parking on land not a road	20
9. Section 93	Failure to produce driver's licence in court.	20
10. Section 94	Failure to produce on demand a cancelled or suspended licence, or a licence of which the holder is disqualified	50

First Schedule—continued

Provision Creating Offence*	Nature of Offence	Penalty \$
<i>Road Traffic Code 1975</i>		
11. Regulation 202	Disobedience by driver or pedestrian of a signal or direction of a member of the police force, fireman or ambulance officer.....	30
12. Regulation 304	Disobeying a direction on a traffic sign.....	30
13. Regulation 401	Failure to comply with direction of traffic control signal displaying amber signal	40
14. Regulation 401	Failure to comply with direction of traffic control signal displaying a red signal.....	80
15. Regulation 402 (1) (4) and (7)	Turning or driving contrary to directions on road traffic signs.....	40
16. Regulation 402 (5)	Overtaking or passing contrary to direction on a traffic sign.....	50
17. Regulation 402 (6)	Overtaking, driving heavy vehicle, or speeding on a bridge contrary to direction on a traffic sign.....	50
18. Regulation 402 (8)	Failure to stop or give way at a Stop sign ...	60
19. Regulation 402 (9)	Failure to give way at a Give Way sign.....	60
20. Regulation 403	Unlawfully driving a vehicle in a bus lane or bus-taxi lane.....	30
21. Regulation 501	Failure to keep left on carriageway except where two or more lanes marked on carriageway, etc.	40
22. Regulation 502 (1) (3) and (4)	Offences relating to overtaking.....	50
23. Regulation 506	Driver diverging from lane or line of traffic when unsafe to do so, or crossing continuous line on approach to intersection.....	40
24. Regulation 507	Driving to the right of a traffic island on a roundabout.....	40
25. Regulation 508	Crossing double lines, except for the purpose of making a lawful turn	50
26. Regulation 509	Following another vehicle too closely.....	50
27. Regulation 511	Crossing over the centre of carriageway on a curve or uphill gradient when unable to see the way is clear.....	60
28. Regulation 602	Failing to give way to a vehicle on the right at an intersection	60
29. Regulation 603	Failing to give way to any pedestrian or oncoming vehicle when turning at an intersection or to pedestrian or any other vehicle when making a U turn.....	60
30. Regulation 604 (1)	Failing to give way to any vehicle or pedestrian when driving into or out from a parking area or boundary of a carriageway	40
31. Regulation 605	Failure to give way to an emergency vehicle	60
32. Regulation 606	Failing to give way to vehicles and pedestrians when entering or leaving land abutting a road.....	50
33. Regulation 607	Driver entering or attempting to cross an intersection when intersection or carriageway beyond is blocked.....	40
34. Regulation 608	Failing to give way to vehicles on a roundabout	50
35. Regulation 609	Failing to give way at an intersection when approaching from terminating road.....	60
36. Regulation 701	Failing to give way to a pedestrian on a pedestrian crossing, or entering crossing while other vehicle heading in same direction is giving way.....	60
37. Regulation 705 (1) and (3)	Failing to stop at a children's crossing or entering children's crossing while other vehicle heading in same direction is giving way	60
38. Regulation 707 (1)	Failure to give way to a blind person carrying a white stick or cane.....	40
39. Regulation 801	Making incorrect left turn.....	30
40. Regulation 802	Making a right turn from the wrong position or making a right turn so as to enter the other carriageway incorrectly ..	50

First Schedule—continued

Provision Creating Offence*	Nature of Offence	Penalty \$
41. Regulation 803	Turning or diverging right or left or making a U turn or stopping or suddenly decreasing speed without making the prescribed signal or without making it in time.....	40
42. Regulation 805	Making a U turn when turn cannot be made safely or without interference or making a U turn within 30 metres of a traffic control signal.....	60
43. Regulation 901	Offences relating to Railway Level Crossings.....	60
44. Regulation 1001 excluding regulations 1001 (2) (a) (i)	Exceeding speed limit— (a) by not more than 10 km/h (b) by more than 10 km/h, but not more than 20 km/h (c) by more than 20 km/h, but not more than 30 km/h (d) by more than 30 km/h, but not more than 40 km/h (e) by more than 40 km/h	20 40 60 90 120
45. Regulation 1001 (2) (a) (i)	Exceeding speed limit on Eyre Highway for goods vehicles, the total mass of which exceeds 4.5 tonnes— (a) by not more than 10 km/h (b) by more than 10 km/h, but not more than 20 km/h (c) by more than 20 km/h, but not more than 30 km/h (d) by more than 30 km/h, but not more than 40 km/h (e) by more than 40 km/h	40 80 120 180 200
46. Regulation 1003	Failing to comply with direction or, exceeding 30 km/h or 50 km/h as the case may be when passing, road works being done by a competent authority	50
47. Regulation 1107	Standing vehicle in a position where it is not sufficiently visible to driver overtaking	30
48. Regulation 1602 (a)	Driving vehicle in reverse when unsafe to do so	30
49. Regulation 1603	Driving a vehicle on a footway, or a vehicle other than a bicycle on a dual use path, except to enter or leave a lane or driveway by shortest route, or driving on or over a median strip.....	40
50. Regulation 1604 (1)	Driving a vehicle without being in a position to have full control or uninterrupted view, etc.....	30
51. Regulation 1607	Offences relating to the wearing of protective helmets by motor cyclists and passengers.....	40
52. Regulation 1609	Throwing, dropping, placing or leaving dangerous materials or substances on a road or causing any of those things to be done, or failing to remove any such thing or any object being part of a load that has fallen onto a road.....	60
53. Regulation 1610	Driving a vehicle with an insecure load.....	60
54. Regulation 1618	Driving or drawing or causing to be driven or drawn an implement or thing which is not fitted with the prescribed wheels, tyres or rims.....	30
55. Regulation 1619	Driving a vehicle in certain areas so as to create or cause undue or excessive noise.	80
56. Regulation 1620 (1) (a) and (3)	Failing to comply with the signal to stop given by a member of the Police Force or, not stopping when approaching such person from his front or rear, while he is controlling traffic.....	50
57. Regulation 1621	Offences relating to the wearing of seat belts and the occupying of seat positions in vehicles.....	40
58. Regulation 1803 (1) (b) and (d)	Driving on a freeway under Learner's Permit or driving a tractor on a freeway	40

First Schedule—continued

Provision Creating Offence*	Nature of Offence	Penalty \$
<i>Vehicle Standards Regulations 1977</i>		
59. Regulation 115	Offences relating to engine numbers	50
60. Regulation 124	Altering vehicle from manufacturer's specifications	40
61. Regulation 1008	Inefficient silencing device	40
62. Regulation 1011	Offences relating to seats and seat anchorages	30
63. Part II excluding Reg. 1107	Offences relating to loading and dimensions of vehicles, etc.	50
64. Regulation 1107	Offences relating to excessive loads and dimensions	200
65. Part 13	Offences relating to trailer couplings, drawbars and safety chains	30
66. Regulation 1401 (4) (a), (b), (c), (d), (e), (f), (g), (h), (j), (o), (r), (t), (w), (y), (aa), and (bb)	Excess mass on tyre axle or axle group— Not more than 5% More than 5% but not more than 10% More than 10% but not more than 11% More than 11% but not more than 12% More than 12% but not more than 13% More than 13% but not more than 14% More than 14% but not more than 15% More than 15% but not more than 16% More than 16% but not more than 17% More than 17% but not more than 18% More than 18% but not more than 19% More than 19% but not more than 20% More than 20% but not more than 21% More than 21% but not more than 22% More than 22% but not more than 23% More than 23% but not more than 24% More than 24% but not more than 25% More than 25% but not more than 26% More than 26% but not more than 27% More than 27% but not more than 28% More than 28% but not more than 29% More than 29% but not more than 30% More than 30%	20 30 38 46 54 62 70 78 86 94 102 110 118 126 134 142 150 158 166 174 182 190 198
67. Regulation 1401 (4) excluding those paragraphs mentioned in item 66.	Excess mass on axle group— Not more than 5% More than 5% but not more than 10% More than 10% but not more than 11% More than 11% but not more than 12% More than 12% but not more than 13% More than 13% but not more than 14% More than 14% but not more than 15% More than 15% but not more than 16% More than 16% but not more than 17% More than 17% but not more than 18% More than 18%	20 45 61 77 93 109 125 141 157 173 189

First Schedule—continued

Provision Creating Offence*	Nature of Offence	Penalty \$
68. Regulation 1401 (1) (2), (3) and (6)	Excess mass on vehicle or combination of vehicles— Not more than 10% More than 10% but not more than 11% More than 11% but not more than 12% More than 12% but not more than 13% More than 13% but not more than 14% More than 14% but not more than 15% More than 15% but not more than 16% More than 16% but not more than 17% More than 17% but not more than 18% More than 18% but not more than 19% More than 19% but not more than 20% More than 20% but not more than 21% More than 21% but not more than 22% More than 22% but not more than 23% More than 23% but not more than 24% More than 24%	20 32 44 56 68 80 92 104 116 128 140 152 164 176 188 200
69. Regulation 2008	Offences relating to dimensions of animal drawn vehicles.....	30
70. Regulation 2009	Offences relating to projecting parts of ve- hicles and loads on animal drawn ve- hicles	30
<i>Road Traffic (Driver's Licences) Regulations 1975</i>		
71. Regulation 13 (1)	Driving without "P" plate displayed when the holder of a driver's licence issued on probation.....	40
72. Regulation 16	Failure to notify change of address within 21 days.....	30
<i>Road Traffic (Licensing) Regulations 1975</i>		
73. Regulation 15 (2)	Failure to deliver up on demand a sus- pended or cancelled vehicle licence or licence obtained by misrepresentation or fraud.....	50
74. Regulation 15 (3)	Failure to notify change of address or place of business as stated in vehicle li- cence within 21 days	30
75. Regulation 22 (3)	Failure to return number plates.....	50
76. Regulation 24 (8)	Failure when required by notice to surren- der non-reflective identification tablet or number plate other than special plates	50
77. Regulation 27	Painting or interfering with, or suffering another, paint or interfere with, any number plate, except for the purposes of re-instatement	50
78. Regulation 28 (6)	Altering, defacing, obliterating or remov- ing identification mark from engine, or stamping on or affixing to engine a purported identification mark	50
79. Regulation 34	Failure to hand over vehicle licence when disposing of used vehicle.....	50 "

*As to offences arising under the regulations not listed in this Schedule, see Regulation 3.

Schedule 2 amended

7. The Second Schedule to the principal regulations is amended by deleting the 3 forms for a traffic infringement notice and substituting the following form—

“

PART A DEFENDANTS COPY This space for cash register imprint. P.149
OFFICIAL
RECEIPT

X No.

WESTERN AUSTRALIA
TRAFFIC INFRINGEMENT NOTICE

Road Traffic Act, Section 102

DATE OF ISSUE

“P” Plates Attached—YES/NO
Driver/Other

Regn. No.....

M.....

Surname (Block Letters)

Given Names in full

Address.....

Number and Street

Town and Suburb

Post Code

Driver's Lic. No.....Prob./Ord. Class.....Expiry Date...../...../.....

Date of Birth...../...../..... Vehicle MakeC/R

It is alleged that at.....m, on the.....day of.....19.....

at.....you committed

the offence of.....

the prescribed penalty for which is

\$

Station.....Police Officer.....No.....

DRIVER—PRODUCTION OF LICENCE BEFORE PAYMENT MADE

- ☐ —Your Driver's Licence was not produced at the time of the alleged offence. You are/are not required to produce the licence and this notice to any Police Station or Traffic Office before payment can be made.
- ☐ —Details of the licences have been entered on this form at the time of the alleged offence. Further production of the licence is not required.

OFFICE USE For completion of officer to whom this notice and the driver's licence are produced.

- NOTE: (1) Enter complete details of Driver's Licence in spaces above and ensure that the details have appeared on the attached copy (Part B). Carbon paper is not required.
- (2) Complete the following and hand both parts (A and B) to the person producing this licence.

LICENCE PRODUCED AND DETAILS ENTERED ON (Date)

DATE LICENCE RENEWED

StationSignature of OfficerNumber

YOU MAY DISPOSE OF THIS MATTER EITHER—

- (a) by payment of the prescribed penalty WITHIN DAYS of the date of issue of this notice, to an officer specified on the back of this form; or
- (b) by having it dealt with by a Court.

If the prescribed penalty is not paid within the time specified Court proceedings may be taken against you.

PAYMENT WILL NOT BE ACCEPTED AT POLICE DEPARTMENT OFFICES.
(SEE OVER)

The particulars indicated above need only be filled in to the extent that they are appropriate to a particular case. ”.

By His Excellency's Command,

G. PEARCE,
Clerk of the Council.

UNLEADED PETROL ACT 1984.

I HEREBY notify for general information that, under section 5 of the Unleaded Petrol Act 1984, I exempt the following retailers in respect of the particular business, as shown, from the requirement to retail Unleaded Petrol, for the periods as specified.

This exemption may be varied or revoked by future notice published in the *Government Gazette*.

Exempt up to and including 30 April 1986.

Retailer; Business Name; Address; Town; Suburb.

Green & Gold Taxis; Green & Gold Taxis; 24 Edward Street; —; East Perth 6000.

Exempt up to and including 30 June 1986.

Omex PTM Pty Ltd; Ampol Service Station; 479 Scarborough Beach Road; —; Innaloo 6018.

Morris, L; C. G. Morris & Co. —; Bencubbin 6477; —.

Mitic, S; Sam's Video and Petrol; Forrest Street; Northam 6401; —.

Herbert, S. J. & L. J.; S. J. & L. J. Herbert; 31 Garrity Street; Tambellup 6320; —.

Exempt up to and including 30 September 1986.

Prendiville Enterprise P/L; Carnarvon Travelstop; —; Carnarvon 6701; —.

Prendiville Enterprise P/L; Cocklebidly Hotel/Motel Service Station; —; Cocklebidly; —.

White, D. A. & L. L.; Corrigin Road House; Kunjin Road Corrigin 6375; —.

Bycroft, N. H.; Baxter's Rural Centre; —; Cunderdin 6407; —.

Robb, J. V.; Newdegate Road House; —; Newdegate 6355; —.

Prendiville Enterprise P/L; Norseman Travelstop; —; Norseman 6443; —.

Exempt up to and including 31 December 1986.

J. W. Hare Pty. Ltd.; Tuart Hill Motors; Corner Wanneroo Road and Royal Street; — Tuart Hill 6060.

Pustkuchen, M. J. & T. D.; Caltex Bencubbin Depot; —; Bencubbin 6477; —.

Pustkuchen, M. J. & T. D.; Caltex Corrigin Depot; —; Corrigin 6375; —.

Williams, R. F. & O. and Sons; BP Hilltop Service Station; —; Denmark 6333; —.

Hector, J. H. & M.; Akoonah Pastoral Co; —; Mt. Madden 6356; —.

Povey Transport Industries P/L; Mundaring Motors; 58 Great Eastern Highway; Mundaring 6073; —.

Exempt up to and including 31 March 1987.

Franks, J. O.; Beefy's Deli; 16 Crowden Street; Tambellup 6320; —.

Taylor, L.; Trayning Cafe; —; Trayning 6488; —.

Exempt up to and including 31 August 1987.

Wilson International P/L; Canterbury Court; 23 James Street; —; Perth 6000.

Wilson International P/L; Tyre House; Corner Milligan and Wellington Streets; —; Perth 6000.

Exempt—no time limit.

Offszanka, P.; Canna General Store; —; Canna 6627; —.

Fissoli, J. A.; Forbes Motors; Main Street; Cunderdin 6407; —.

JULIAN GRILL,
Minister for Transport.

ALBANY PORT AUTHORITY ACT 1926-1979.

Notice.

Application to Lease.

IN accordance with the provision of section 25 of the Albany Port Authority Act 1926-1979 it is hereby advertised that an application has been received from West Ocean Canning Pty. Ltd. for the lease of Lot 22 of Port land vested in the Albany Port Authority for a period exceeding three years for the purpose of fish processing.

Dated this 2nd day of April, 1986.

B. J. E. HUDSON,
Managing Secretary.

FISHERIES ACT 1905.

F.D. 181/62.

PURSUANT to sections 9 and 11 of the Act I hereby cancel Notice No. 174 (relating to the Shark Bay Prawn Fishery) published in the *Government Gazette* of 1 March 1985.

J. GRILL,
Minister for Fisheries.

INDUSTRIAL AND COMMERCIAL EMPLOYEES' HOUSING ACT 1973 (AS AMENDED).

Notice.

I, BEING the Minister of the Crown for the time being administering the Industrial and Commercial Employees' Housing Act 1973 (as amended) acting pursuant to subsection (2) of section 7 of that Act, and in the belief that the employers set out in the schedule to this notice are entitled to become participating employers for the purpose of that Act, hereby specify the employers set out in the schedule to this notice as participating employers for the purpose of that Act.

Schedule.

Consolidated Broadcasting System (W.A.) Pty. Ltd.

ALH Australia Limited T/A Auslec.

Callon Pty. Ltd. as trustee for The AMWJ Unit Trust T/A Albion Jewellers.

Jugu Pty. Ltd. T/A Jupps Furniture & Floorcoverings

Eastern Goldfields YMCA (Inc.).

Carlia Pty. Ltd. as trustee for The Butler Unit Trust T/A Butler Transport.

Kalgoorlie—Boulder Racing Club.

Kojonup Abattoir (1973) Pty. Ltd.

Coca-Cola Operations Pty. Limited T/A Coca-Cola Bottlers, Perth.

Elders IXL Limited T/A Elders Pastoral.

Skycraft Electronics Pty. Ltd. as trustee for the Skycraft Unit Trust.

Nor-West Image Pty. Ltd.

Dated at Perth this 7th day of April, 1986.

KEITH WILSON,
Minister for Housing.

BUILDING SOCIETIES ACT 1976.

Notice.

IT is hereby notified for public information that the Honourable Keith James Wilson, M.L.A., Minister for Housing, acting under the provisions of section 11 of the Building Societies Act 1976 has appointed to the Building Societies Advisory Committee as from 7 April 1986, and for a period of three years, Mr. Raymond Henry Campbell Turner of 17 Hensman Street, South Perth.

B. S. BROTHERSON,
Registrar of Building Societies.

FORFEITURES.

THE following leases and licences together with all rights, title and interest therein have this day been forfeited to the Crown under the Land Act 1933 for the reasons stated.

Name; Lease or Licence; District; Reason; Corres No; Plan.

G. V. Mann and D. A. Lipple; 338/17120; Condungup Lot 100; Non-payment of Instalments; 2389/984; Condungup Townsite.

B. L. O'HALLORAN,
Under Secretary for Lands.

LAND ACT 1933.

Reserves.

Department of Lands and Surveys,
Perth, 11 April 1986.

HIS Excellency the Governor in Executive Council has been pleased to set apart as Public Reserves the land described below for the purposes therein set forth.

File No. 1717/984.

SUSSEX.—No. 39421 (Conservation of Flora and Fauna), all those portions of land as delineated and shown bordered red on Reserve Diagram 568 (3.029 8 hectares). (Plans Leeuwin N.E. and Pt. S.E. 1:25 000 and Offshore Islands 1:200 000 (Flinders Island and various rocks south of Augusta).)

File No. 2111/78.

ROE No.—39422 (Conservation of Flora and Fauna), Location Nos. 3073 to 3077 inclusive (about 40 104.502 5 hectares). (Reserve Plan 178) (Plans Gulson, Lake Camm, Bowler, Lake King, Lake Cobham and Magdhaba 1:50 000 (Newdegate-Ravensthorpe Road in the Shire of Lake Grace).)

File No. 2582/982.

MARBLE BAR.—No. 39425 (Park and Drainage), Lot No. 289; (4 149 square metres). (Original Plan 16242, Plan Marble Bar Townsite (Station Street).)

File No. 1531/983.

JILBADJI.—No. 39426 (Rubbish Disposal Site), Loc. No. 997; (8.999 5 hectares). (Diagram 87198, Plan Southern Cross 1:250 000 (Marvel Loch—Yellowdine Marvel Loch).)

File No. 2748/983.

MURRAY.—No. 39428 (Launching Ramp and Parking), Location No. 1782; (1 423 square metres). (Original Plan 16252, Plan Mandurah 2 000 01.29 (Estuary Road).)

File No. 861/986.

WARRAMBOO.—No. 39429 (Recreation (Motor Sport)), Location No. 69; (about 47.354 3 hectares). (Reserve Diagram 574, Plan Mt. Magnet Regional (Mt. Magnet-Sandstone Road Mt. Magnet).)

File No. 4351/65.

DALWALLINU.—No. 39431 (Community Purposes), Lot No. 395; (2.299 1 hectares). (Diagram 71903, Plan Dalwallinu 2 000 20.10 (Strickland Drive).)

File No. 1763/984.

GASCOYNE.—No. 39340 (State Energy Commission Sub Station Site), Location No. 377; (1 500 square metres). (Diagram 86749, Plan Carnarvon Regional 3.2 and 3.3 (Bibbawarra Road Carnarvon).)

File No. 3090/985.

CUE.—No. 39356 (Pedestrian and Vehicular Access), Lot No. 555; (123 square metres). (Diagram 87020, Plan Cue 2 000 16.06 and 16.07 (Robinson Street).)

B. L. O'HALLORAN,
Under Secretary for Lands.

LAND ACT 1933.

Reserves.

Department of Lands and Surveys,
Perth, 11 April 1986.

HIS Excellency the Governor in Executive Council has been pleased to set apart as Reserves the lands described below for the purposes therein set forth.

File No. 2731/984.

SWAN.—No. 39411 (Quarry (Limestone), Location No. 10651; (25.934 6 hectares). (Diagram 86903), Plan Moore River N.W. 1:25 000 (near Wanneroo Road in the Shire of Gingin).)

File No. 2732/984.

SWAN.—No. 39412 (Quarry (Limestone), Location No. 10652; (33.401 7 hectares). (Diagram 86904), Plan Moore River S.E. 1:25 000 (near Wanneroo Road in the Shire of Gingin).)

File No. 2733/984.

SWAN.—No. 39413 (Quarry (Limestone), Location No. 10653; (15.18 hectares). (Diagram 86905), Plan Moore River S.E. 1:25 000 (near Military Road in the Shire of Gingin).)

File No. 2734/984.

SWAN.—No. 39414 (Quarry (Limestone), Location No. 10654; (Original Plan 16368), Plans Muchea N.W., Yanchep N.E. and Pt. N.W. 1:25 000 and Swan 10 000 1.6 (near Wanneroo Road in the Shire of Wanneroo).)

B. L. O'HALLORAN,
Under Secretary for Lands.

AMENDMENT OF RESERVES.

Department of Lands and Surveys,
Perth, 11 April 1986.

HIS Excellency the Governor in Executive Council has been pleased to approve, under section 37 of the Land Act 1933 of the amendment of the following Reserves.

File No. 736/96.—No. 2339 (at Marble Bar) "Public Buildings" to comprise Marble Bar Lot 276, as surveyed and shown bordered in red on Original Plan 16242, and of its area being reduced to 1.065 7 hectares accordingly. (Plan Marble Bar Townsite (General Street).)

File No. 3589/07V4.—No. 11342 (Warrambo District) "Common" to exclude Warrambo Location 69, as shown bordered in red on Reserve Diagram 574, and of its area being reduced by about 47.354 3 hectares accordingly. (Plan Mt. Magnet Regional (Mt. Magnet-Sandstone Road Mt. Magnet).)

File No. 5827/06.—No. 10342 (Darkan Lots 5, 6 and 39) "Public Buildings" to exclude Lot 39 and of its area being reduced to 2 023 square metres accordingly. (Plan Darkan Townsite (Burrowes Street).)

File No. 1261/12.—No. 11377 (Broome Lots 586 and 632) "Educational Endowment" to include that portion of closed road, excluding the truncation at the south eastern corner, along the southern boundary of Lot 586 from the eastern boundary of Lot 1774, surveyed and shown on Original Plan 15231, to the western side of Herbert Street and of its area being increased to 9.573 6 hectares accordingly. (Plan Broome 2 000 30.15 (Herbert Street).)

File No. 7716/12.—No. 15531 (Swan Location 2716) "Government Requirements" to include Swan Location 8377 and of its area being increased to 1.28 hectares accordingly. (Plan Swan 10 000 3.1 (Gnangara Road).)

File No. 1910/64.—No. 27265 (Marble Bar Lot 278) "Recreation" to include Marble Bar Lot 281, as surveyed and shown bordered in red on Original Plan 16242, and of its area being increased to 1.084 8 hectares accordingly. (Plan Marble Bar Townsite (Station Street).)

File No. 650/70.—No. 36027 (Murray Location 1695) "Recreation" to exclude that portion now comprised in Murray Location 1782, as surveyed and shown bordered in red on Original Plan 16252, and of its area being reduced to about 6.609 4 hectares accordingly. (Plan Mandurah 2 000 01.29 (Estuary Road).)

File No. 1522/76.—No. 37000 (at Perth) "Perth Cultural Centre, Library and Car Park" to comprise Perth Lot 960, as surveyed and shown bordered in red on Original Plan 16382, in lieu of Lots 928, 931, 932, 942 and 949, and of its area being increased to 4.029 1 hectares accordingly. (Plan Perth 2 000 13.25 (James Street).)

File No. 3111/78.—No. 37177 (Coolgardie Lot 2143) "Pipeline (Water)" to include Coolgardie Lot 2160 as surveyed and shown bordered in red on Lands and Surveys Diagram 87139, and of its area being increased to 1.712 5 hectares accordingly. (Plan Coolgardie 2 000 09.11 (Hunt Street).)

B. L. O'HALLORAN,
Under Secretary for Lands.

CHANGE OF PURPOSE OF RESERVES.

Department of Lands and Surveys,
Perth, 11 April 1986.

HIS Excellency the Governor in Executive Council has been pleased to approve, under section 37 of the Land Act 1933, of the change of purpose of the following Reserves:—

File No. 5827/06.—No. 10342 (Darkan Lots 5 and 6) being changed from "Public Buildings" to "Parking". (Plan: Darkan Townsite (Burrowes Street))

File No. 2760/69.—No. 30136 (Karratha Lots 83, 94 and 118) being changed from "Water Supply" to "Use and Requirements of the Government Employees Housing Authority". (Plan Karratha 2 000 31.28).

File No. 2760/69.—No. 30910 (Karratha Lots 79, 82, 85, 108, 115, 127, 137, and 143) being changed from "Water Supply Housing" to "Use and Requirements of the Government Employees Housing Authority". (Plan Karratha 2 000 31.28).

File No. 3111/78.—No. 37177 (Coolgardie Lot 2143 and 2160) being changed from "Pipeline (Water)" to "Water Supply". (Plan Coolgardie 2 000 09.11 (Hunt Street).)

B. L. O'HALLORAN,
Under Secretary for Lands.

CANCELLATION OF RESERVES.

Department of Lands and Surveys,
Perth, 11 April 1986.

HIS Excellency the Governor in Executive Council has been pleased to approve, under section 37 of the Land Act 1933 of the cancellation of the following Reserves:—

File No. 3375/07.—No. 10919 (Donnybrook Lot 345) "Church of Christ". (Plan Donnybrook Central (Ramsay Terrace).)

File No. 1504/61.—No. 31344 (Broome Lot 201) "Use and Requirements of the Government Employees Housing Authority". (Plan Broome 2 000 30.14 (Walcott Street).)

File No. 1581/73.—No. 33276 (Boulder Lot 3 600) "Recreation". (Plan Kalgoorlie-Boulder 2 000 30.33 (Oroya Street).)

File No. 3141/68.—No. 37029 (Swan Location 8377) "C.A.X. Site". (Plan Swan 10 000 3.1 (Gnangara Road).)

File No. 2883/980.—No. 39275 (Gnowangerup Lots 386 and 387) "Use and Requirements of the Government Employees Housing Authority". (Plan Gnowangerup Townsite (Grocock Street).)

B. L. O'HALLORAN,
Under Secretary for Lands.

WITHDRAWN FROM SALE.

Swan Location.

Department of Lands and Surveys,
Perth, 11 April 1986.

Corres. 3953/921.

IT is hereby notified for general information that Swan Location 10425 has been withdrawn from sale under section 45A of the Land Act as gazetted on 7 September 1984 *Government Gazette* No. 65 page 2862.

B. L. O'HALLORAN,
Under Secretary for Lands.

AMENDMENT OF BOUNDARIES.

Kalgoorlie Townsite.

Department of Lands and Surveys,
Perth, 11 April, 1986.

Corres. 1573/17V7.

IT is hereby notified that His Excellency the Governor in Executive Council has been pleased to approve under section 10 of the Land Act 1933 of the amendment of the boundaries of Kalgoorlie Townsite to include the land described in the Schedule hereunder.

Schedule.

All that portion of land bounded by lines starting from the northern corner of Kalgoorlie Lot 3656, a point on a present northeastern boundary of Kalgoorlie Townsite and extending northwesterly and northeasterly along boundaries of Lot 4228, as surveyed and shown on Lands and Surveys Original Plan 16537 and onwards to a northeastern side of

Graeme Street; thence southeasterly along that side and northeasterly and generally southeasterly along sides of Graeme Street, as shown surveyed on Lands and Surveys Original Plan 16469 to the northwestern side of Nankiville Road, a point on present northwestern boundary of Kalgoorlie Townsite; thence southwesterly and generally southeasterly along boundaries of that townsite to a northwestern side of Premier Street; thence southwesterly along that side to the prolongation northwesterly of the south-western boundary of Hannans Suburban Area Lot 163, a point on a present northwestern boundary of Kalgoorlie Townsite and thence southwesterly and northwesterly along boundaries of that Townsite to the starting point.

(Lands and Surveys Public Plans Kalgoorlie-Boulder and Environs 1:2 000 28.39 and 28.40 and Kalgoorlie-Boulder Regional 6.8.)

B. L. O'HALLORAN,
Under Secretary for Lands.

LAND ACT 1933.

Land Release.

Department of Lands and Surveys,
Perth, 11 April 1986.

THE undermentioned allotments of land are now open for sale pursuant to the provision of Part IV of the Land Act 1933 and are to be sold by Public Auction by Order of the Minister for Lands at the places and on the dates stated, at the upset prices and subject to the conditions specified hereunder.

Kalgoorlie Townsite.

File 1345/52 V5.

Lot; Street; Area (Square Metres); Upset Price; Conditions.

- 4121; Burkett Drive; 816; \$12 500; (A)(B)(C).
- 4122; Burkett Drive; 875; \$13 000; (A)(B)(C).
- 4123; Burkett Drive; 782; \$12 500; (A)(B)(C).
- 4125; Burkett Drive; 791; \$12 500; (A)(B)(C).
- 4126; Corner Burkett Drive and Graeme Street; 939; \$13 000; (A)(B)(C).
- 4128; Graeme Street; 879; \$13 000; (A)(B)(C).
- 4129; Graeme Street; 855; \$13 000; (A)(B)(C).
- 4130; Graeme Street; 826; \$13 000; (A)(B)(C).
- 4132; Graeme Street; 884; \$13 000; (A)(B)(C).
- 4133; Graeme Street; 820; \$13 000; (A)(B)(C).
- 4135; Graeme Street; 788; \$12 500; (A)(B)(C).
- 4136; Graeme Street; 788; \$12 500; (A)(B)(C).
- 4137; Graeme Street; 788; \$12 500; (A)(B)(C).
- 4140; Graeme Street; 788; \$12 500; (A)(B)(C).
- 4142; Graeme Street; 831; \$13 000; (A)(B)(C).
- 4143; Graeme Street; 940; \$13 000; (A)(B)(C).
- 4144; Graeme Street; 1 004; \$13 500; (A)(B)(C).
- 4145; Graeme Street; 925; \$13 000; (A)(B)(C).
- 4146; Graeme Street; 893; \$13 000; (A)(B)(C).
- 4147; Corner Graeme Street and Burkett Drive; 1 011; \$13 500; (A)(B)(C).
- 4148; Burkett Drive; 792; \$12 500; (A)(B)(C).
- 4150; Burkett Drive; 787; \$12 500; (A)(B)(C).
- 4151; Corner Burkett Drive and Jugan Place; 928; \$13 000; (A)(B)(C).
- 4152; Jugan Place; 907; \$13 000; (A)(B)(C).
- 4153; Jugan Place; 917; \$13 000; (A)(B)(C).
- 4154; Jugan Place; 954; \$13 500; (A)(B)(C).
- 4155; Jugan Place; 916; \$13 000; (A)(B)(C).
- 4156; Corner Jugan Place and Burkett Drive; 927; \$13 000; (A)(B)(C).
- 4158; Corner Burkett Drive and Reed Court; 856; \$13 000; (A)(B)(C).
- 4159; Reed Court; 864; \$13 000; (A)(B)(C).
- 4160; Reed Court; 994; \$13 500; (A)(B)(C).
- 4161; Reed Court; 1 030; \$13 500; (A)(B)(C).
- 4162; Reed Court; 925; \$13 500; (A)(B)(C).
- 4163; Corner Reed Court and Burkett Drive; 950; \$13 500; (A)(B)(C).
- 4164; Burkett Drive; 874; \$13 000; (A)(B)(C).
- 4166; Kyle Place; 955; \$13 500; (A)(B)(C).

4168; Kyle Place; 902; \$13 000; (A)(B)(C).
 4169; Kyle Place; 1 065; \$13 500; (A)(B)(C).
 4170; Kyle Place; 859; \$13 000; (A)(B)(C).
 4171; Kyle Place; 791; \$13 000; (A)(B)(C).
 4172; Kyle Place; 865; \$13 000; (A)(B)(C).
 4173; Corner Kyle Place and Burkett Drive; 847; \$13 000; (A)(B)(C).
 4174; Corner Burkett Drive and Montgomery Lane; 847; \$13 000; (A)(B)(C).
 4175; Montgomery Lane; 865; \$13 000; (A)(B)(C).
 4177; Montgomery Lane; 812; \$13 000; (A)(B)(C).
 4178; Montgomery Lane; 899; \$13 000; (A)(B)(C).
 4179; Montgomery Lane; 995; \$13 500; (A)(B)(C).
 4180; Montgomery Lane; 940; \$13 500; (A)(B)(C).
 4181; Montgomery Lane; 839; \$13 000; (A)(B)(C).
 4182; Montgomery Lane; 925; \$13 500; (A)(B)(C).

Saturday, 10 May 1986 at 9.30 a.m. in the Railway Institute Hall, Forrest Street, Kalgoorlie.

(Public Plan Kalgoorlie-Boulder 28.40.)

Boulder Townsite.

File 2406/70 V2.

Lot; Street; Area (square metres); Upset Price; Conditions.

3086; Wittenoom Street; 1 076; \$7 000; (A)(B).
 3087; Corner Wittenoom Street and Kingsmill Street; 1 058; \$7 000; (A)(B).
 3888; Wittenoom Street; 1 075; \$7 000; (A)(B)(C).
 3889; Wittenoom Street; 1 075; \$7 000; (A)(B)(C).
 3893; Kenneally Place; 1 073; \$11 000; (A)(B)(C).
 3894; Kenneally Place; 832; \$10 000; (A)(B)(C).
 3896; Watts Close; 917; \$10 000; (A)(B)(C).
 3898; Watts Close; 880; \$10 000; (A)(B)(C).
 3901; Watts Close; 704; \$9 000; (A)(B)(C).
 3904; Watts Close; 741; \$9 000; (A)(B)(C).
 3905; Kenneally Place; 1 172; \$11 500; (A)(B)(C).
 3909; Mangini Court; 778; \$9 000; (A)(B)(C).
 3911; Corner Mangini Court and Watts Close; 820; \$10 000; (A)(B)(C).
 3912; Watts Close; 847; \$10 000; (A)(B)(C).
 3913; Watts Close; 768; \$9 000; (A)(B)(C).
 3916; McLaren Street; 810; \$10 000; (A)(B)(C).
 3917; McLaren Street; 810; \$10 000; (A)(B)(C).
 3919; Corner McLaren Street and Watts Close; 1 112; \$11 500; (A)(B)(C).
 3920; Corner Watts Close and Mangini Court; 961; \$10 000; (A)(B)(C).
 3922; Mangini Court; 821; \$10 000; (A)(B)(C).
 3923; Mangini Court; 815; \$10 000; (A)(B)(C).
 3924; Millen Street; 1 279; \$12 000; (A)(B)(C).
 3925; Millen Street; 905; \$10 000; (A)(B)(C).
 3926; Millen Street; 905; \$10 000; (A)(B)(C).
 3927; Millen Street; 905; \$10 000; (A)(B)(C).
 3929; Millen Street; 905; \$10 000; (A)(B)(C).
 3930; Millen Street; 941; \$10 000; (A)(B)(C).

Saturday, 10 May 1986 at 2.30 p.m. in the Shire Offices Boulder.

(Public Plans Kalgoorlie-Boulder 29.34, 29.35 and 30.35.)

These lots will be sold subject to the following conditions:

- (A) The purchaser shall erect on the lot purchased a residence to comply with Local Government by-laws within two years from the due date of the first instalment. If this condition has not been complied with in the time prescribed, the land may be absolutely forfeited together with all purchase money and fees that may have been paid. However, freehold title to the land may be applied for when a residence has been erected to "top plate height" stage, and is not less than 50 per cent completed to the satisfaction of the Minister for Lands and Surveys.

On payment of the first instalment of purchase money a licence will be available, upon which a mortgage can be registered. A Crown Grant (freehold) will not issue until the purchaser has

complied with the building condition. A holder of a licence may apply to the Minister for Lands and Surveys for permission to transfer a licence.

- (B) Purchases by Agents will need to be ratified by the Principals.
 (C) Subject to Examination of Survey.

B. L. O'HALLORAN,
 Under Secretary for Lands.

LAND ACT 1933.

Land Release.

Department of Lands and Surveys,
 Perth, 11 April 1986.

Corres. 527/99.

HIS Excellency the Governor in Executive Council has been pleased to approve under section 45A of the Land Act 1933 of Boulder Lot 640 having an area of 506 square metres being made available for sale to adjoining holders only at the purchase price of one thousand five hundred dollars (\$1 500).

The purchaser is required to give a written undertaking to amalgamate the lot granted with his existing holding upon issue of the Crown Grant.

Applications accompanied by the full purchase money must be lodged at the Department of Lands and Surveys, Perth on or before Wednesday, 16 April 1986.

All applications lodged on or before the closing date will be treated as having been received on that date and if there are more applications than one for the lot the application to be granted will be decided by the Land Board.

(Public Plan Kalgoorlie-Boulder 30.33 and 30.34.)

B. L. O'HALLORAN,
 Under Secretary for Lands.

APPLICATION FOR LEASING.

Department of Lands and Surveys,
 Perth, 11 April 1986.

Corres. 2857/985.

APPLICATIONS are invited under section 116 of the Land Act 1933 from Adjoining Holders only for the leasing of King Location 638 containing an area of 4.029 7 hectares for the purpose of "Horticulture" for a term of 21 years at a rental of \$600 per annum.

The location is subject to examination of survey and the survey fee of \$1 050 is payable in cash within 30 days of acceptance of application.

Neither the State Government nor the Local Authority will be responsible for the provision of services to the location.

Subject to agreement between the lessee and the Minister, the conditions set out herein may be varied or added to from time to time.

At any time during the term of the lease, the lessee may surrender his lease in order that the land may be made available in freehold, provided that:—

- at least two thirds of the area has been intensively cultivated and adequately watered for the growing of marketable crops to the satisfaction of the Minister for Lands.
- the boundaries of the land have been fenced with a stock-proof fence to the requirements of the Local Authority and to the satisfaction of the Minister.

A purchase price of \$12 000 shall apply for a period of three years from the date of approval of the lease (following which period the price shall be subject to review) and fees associated with the issue of a Crown Grant shall be payable.

The land is made available for leasing subject to the following conditions:—

- The land shall not be used for any purpose other than "Horticulture" without the prior approval in writing of the Minister for Lands.
- The rent shall be subject to reappraisal at the end of the third year and each successive three yearly period thereafter.

(3) The lessee shall not without the previous consent in writing of the Minister assign, transfer, mortgage sublet or part with the possession of the demised land.

(4) The land shall be occupied and used by the lessee for the purpose specified within nine months of the commencement of the lease and thereafter will be continuously so used to the satisfaction of the Minister.

(5) The lessee shall within two years from the commencement of the lease complete the following minimum development to the satisfaction of the Minister.

(a) Establish an adequate water supply.

(b) Fence the external boundaries with a stock-proof fence in accordance with Local Authority requirements and to the satisfaction of the Minister.

(c) Develop for the lease purpose not less than one third of the area of the land.

(6) All buildings, erections, paving, drainage and other works shall be to the approval of the Local Authority and the lessee shall perform, discharge and execute all requisitions and works unto the demised land as are or may be required by any local or public authority operating under any statute by-law or regulation.

(7) The lessee shall indemnify the Minister against all claims for damage to property or persons arising from the use of the land.

(8) The Minister or his representative may enter the land for inspection at any reasonable time.

(9) Compensation will not be payable for damage by flooding of the demised land.

(10) Compensation shall not be payable to the lessee in respect of any improvements effected by him on the demised land and remaining thereon at the expiration or earlier determination of the lease.

(11) It shall be lawful for the lessee at any time within the three calendar months immediately following the expiration of the term or earlier determination of the lease, to take down, remove, and carry away any buildings, structures, improvements and plant the property of the lessee.

(12) On determination of the lease, the lessee shall fill in, consolidate and level off any unevenness, excavation or hole caused by him during the term of the lease or by removal of his improvements and shall leave the demised land in a clean, neat and tidy condition to the satisfaction of the Minister and shall remove any or all waste matter as required by the Minister.

(13) All irrigation works and constructions shall be to the standards and requirements approved by the Water Authority of Western Australia and/or the Local Authority and/or the Department of Agriculture (where connections to irrigation channels or drainage systems are appropriate).

(14) The public shall have at all times free and uninterrupted access to the foreshore of Lake Kununurra.

A person in the employ of the State must apply through the Under Secretary for Lands for the Governor's permission to hold this land. Written approval of the Permanent Head concerned should accompany such application.

Applications must be lodged at the Department of Lands and Surveys, Perth on or before Wednesday, 14 May 1986, accompanied by a deposit of \$342.

All applications lodged on or before that date will be treated as having been received on the closing date, and if there are more applications than one for the location, the application to be granted will be decided by the Land Board.

(Plan Burt Range NW 1:25 000; Cambridge Gulf 1:25 000.)

B. L. O'HALLORAN,
Under Secretary for Lands.

LAND ACT 1933.

Special Settlement Lands.

King Locations 270 and 402 at Kununurra.

Department of Lands and Surveys,
Perth, 11 April 1986.

Corres No. 582/966.

HIS Excellency the Governor in Executive Council has been pleased to approve under section 84 of the Land Act 1933 of the King Locations set out in the Schedule herein being set apart as Special Settlement Lands and of these locations being offered for sale by public tender pursuant to section 86 (aa) of the said Act, subject to the terms and conditions set out hereunder.

Conditions.

1. The purchaser of either location shall restore to farming condition, including effective weed control, all arable land within the location.

2. The purchaser shall within the six months next following the date of acceptance of the tender, commence to develop the land in accordance with the development programme submitted with the tender and thereafter diligently proceed with and complete the development within the seven years next following the acceptance of the tender. If this condition has not been complied with in the time prescribed, the land may be absolutely forfeited together with all purchase money and fees that may have been paid.

3. On payment in full of the purchase money by a purchaser of either location and subject to compliance with Condition 1, a Crown Grant will be issued.

4. The purchaser of each location shall maintain existing improvements to the satisfaction of the Minister for Lands during the term of agreement to purchase.

Terms.

Ten per cent of the amount tendered is payable at the time of tendering with the balance payable within 60 days of notification of acceptance of the tender. In particular circumstances the Minister for Lands and Surveys may in his absolute discretion, agree to extend the terms of repayment, in which case interest calculated at the rate of 17 per cent per annum and payable quarterly on the outstanding balance, shall apply after the initial 60 day period.

General Information.

The locations are situated approximately 25 km north of Kununurra and the soil on the blocks comprises uniform and heavy textured grey seasonal cracking clay known locally as Cununurra Clay or "Blacksoil".

Both locations are served by irrigation water from delivery channels with off-takes in the positions shown on the plan. Irrigation water is provided by the Water Authority of Western Australia and charges for water consumed are in accordance with the rights in Water and Irrigation Act 1914 by-laws section 31A, subsection (2) (a) (ii). The charge is currently \$22.15 per hectare or part thereof, charged on a maximum area watered in any one year. Water charges are reviewed on 1 July each year.

The blocks were previously fully developed but have not been worked since 1983 and now carry regrowth of native grasses and Calotropis. Development will require the clearing of regrowth and maintenance of internal channels and drains prior to cultivation.

Any person over the age of 16 years may lodge a tender.

Demonstrated irrigation experience and financial capacity will be factors taken into account in determining the successful tenders, and tenderers should accordingly provide information in respect of these matters together with proposals for weed control, farm development and establishment of cropping regimes and/or improved pastures.

On farm drainage is the responsibility of the purchaser and shall be carried out in accordance with plans approved by the Department of Agriculture. Attention is drawn to By-law 11A of the Rights in Water and Irrigation Act.

On acceptance of the tender a licence will be issued upon which a mortgage can be registered.

Inspection.

Inspection may be arranged by contacting the District Manager Kimberley, Mr. D. White at Lands and Surveys Department Office, Kununurra (Telephone (091) 68 1785).

Plans and particulars are available at the Office of the Department of Lands and Surveys, Perth and at the District Office, Papuana Street, Kununurra.

Tenders in a sealed envelope endorsed "Tender for Kununurra Farms" and accompanied by a deposit of 10 per cent of the price tendered, together with the other required information must be lodged at the Department of Lands and Surveys, Cathedral Avenue, Perth by 5.00 p.m. on Wednesday, 28 May 1986.

The highest, lowest or any tender will not necessarily be accepted.

The successful tender shall be determined by the Minister for Lands who reserves the right to refuse any tender on the grounds that the proposed development is unsuitable or inadequate.

Schedule.

King Location 270 with an area of 280.865 4 ha.

King Location 402 with an area of 185.437 2 ha.

(Plan Pimcombe Range NW 1:25 000.)

B. L. O'HALLORAN,
Under Secretary for Lands.

LOCAL GOVERNMENT ACT 1960.

Closure of Streets.

WHEREAS, T.V.W. Enterprises Limited and The State Housing Commission, being the owner of the land which adjoins the street hereunder described have agreed to the request of the City of Stirling to close the said street:—

Stirling.

File No. 804/982.

S. 342. The whole of Joy Street, plus widenings, extending northwestward and westward along the northeastern and part of the northern boundary of Lot 3 of Swan Locations 1115, 4834 and V (Office of Titles Plan 7363); from the northwestern side of Gay Street (Road No. 16070) to its terminus on the northern boundary of the said Lot 3. (Public Plan Perth 13.32 and 13.33.)

WHEREAS, Ridout Nominees Pty. Ltd. and Adrian Hayward Richardson, being the owners of the land which adjoins the street hereunder described have agreed to the request of the Shire of Boyup Brook to close the said street:—

Boyup Brook.

File No. 894/38V2.

B. 1155. All that portion of Road No. 1395 along the southeastern boundary of Nelson Location 2520; from a line in prolongation southward of the western boundary of the said Location 2520 to the southern side of Eulin Crossing Road (Road No. 9967). (Public Plan Blackwood River S.W. 1:25 000.)

WHEREAS, Mininiup Farms Pty. Ltd., being the owners of the land which adjoins the street hereunder described have agreed to the request of the Shire of Kojonup to close the said street:—

Kojonup.

File No. 1200/984.

K. 942. All that portion of Mobrup North Road (Road No. 4257), as shown bordered blue on Original Plan 16191. (Public Plan Qualeup S.E. 1:25 000.)

WHEREAS, the Conservator of Forests, being the owner of the land which adjoins the street hereunder described have agreed to the request of the Shire of Manjimup to close the said street:—

Manjimup.

File No. 7998/12.

M. 1194.

(a) The whole of the surveyed road, varying in width, through Nelson Location 11988; from the southeastern boundary of the foreshore reserve along the right bank of the Warren River to a line in prolongation eastward of the southern boundary of the southwestern severance of the said Location.

(b) All that portion of Road No. 4477 through Part of Nelson Location 11988; from a line in prolongation northward of the western boundary of the southwestern severance of Location 11988 to the western side of the road described in (a) above. (Public Plan 443A/40.)

WHEREAS, Garry Peter Collins and Phillip Collins, being the owners of the land which adjoins the street hereunder described have agreed to the request of the Shire of Morawa to close the said street:—

Morawa.

File No. 956/984.

Closure No. M.1188. All that portion of Franco Road (Road No. 11495) as shown bordered blue on Lands and Surveys Diagram 86710. (Public Plan 127/80.)

WHEREAS, Kendenup Country Club (Incorporated), being the owner of the land which adjoins the street hereunder described has agreed to the request of the Shire of Plantagenet to close the said street:—

Plantagenet.

File No. 2342/983.

P. 763. All that portion of Lloyd Street, plus widenings, from the southern side of Chauvel Road to the northern side of First Avenue. (Public Plan Kendenup Townsite.)

WHEREAS, Metropolitan Region Planning Authority, being the owner of the land which adjoins the street hereunder described has agreed to the request of the Shire of Rockingham to close the said street:—

Rockingham.

File No. 3263/982.

Closure No. R175. All that portion of Road No. 10918 along the northern boundaries of Cockburn Sound Locations 1518 (Reserve 35393), 1519 (Reserve 35414) and 1541; from the southeastern side of Patterson Road to the southwestern side of Dixon Road. (Public Plans Peel 2000 4.29, 5.28 and 6.28.)

WHEREAS, deceased, John Hellyar Westlake, Leslie Martin Stratford, being the owners of the land which adjoins the street hereunder described have agreed to the request of the Shire of Wyalkatchem to close the said street:—

Wyalkatchem.

File No. 2552/982.

W. 1247. All that portion of Road No. 4359, as shown bordered blue on Lands and Surveys Original Plan 16117. (Public Plan Wyalkatchem Regional.)

And whereas the Council has requested closure of the said streets; and whereas the Governor in Executive Council has approved these requests; it is notified that the said streets are hereby closed.

B. L. O'HALLORHAN,
Under Secretary for Lands.

PUBLIC WORKS ACT 1902 (AS AMENDED).

Sale of Land.

L. & P.B. 3093/85, M.R.D. 41/78-6.

NOTICE is hereby given that His Excellency the Governor has authorised under section 29 (5) of the Public Works Act 1902 (as amended) the sale by public auction or private contract of the land hereinafter described, such land being no longer required for the work for which it was taken.

Land.

Portion of Canning Location 12 and being part of Lot 266 on Plan 3380 and being part of the land remaining in Certificate of Title Volume 1125 Folio 551 as is shown more particularly delineated and coloured green on Plan L. & S., W.A. 73.

Dated this 24th day of March, 1986.

D. K. DANS,
Minister for Works.

PUBLIC WORKS ACT 1902 (AS AMENDED).

Sale of Land.

L. & P.B. 3054/85, Health Department CA 5.6.

NOTICE is hereby given that His Excellency the Governor has authorised under section 29 (7) (a) (ii) of the Public Works Act 1902 (as amended) the sale by public auction or private contract of the land hereunder described, such land being no longer required for the work for which it was acquired.

Land.

1. Carnarvon Town Lot 44 and being the whole of the land in Certificate of Title Volume 1298 Folio 882 as is shown more particularly delineated and coloured green on Plan L. & S., W.A. 66.
2. Carnarvon Town Lots 50, 51, 52 and 53 being the whole of the land in Certificate of Title Volume 1047 Folio 7 as is shown more particularly delineated and coloured green on Plan L. & S., W.A. 66.
3. Carnarvon Town Lots 54 and 55 being part of the land in Certificate of Title Volume 1057 Folio 804 as is shown more particularly delineated and coloured green on Plan L. & S., W.A. 66.

Dated this 24th day of March, 1986.

B. L. O'HALLORAN,
Under Secretary for Lands.

PUBLIC WORKS ACT 1902 (AS AMENDED).

Sale of Land.

L. & P.B. 3056/85, Westrail 3322(3).

NOTICE is hereby given that the piece or parcel of land hereinafter described is no longer required for the purpose for which it was resumed and is available for sale under the provisions of section 29 (1) of the Public Works Act 1902 (as amended).

A person who immediately prior to the taking of the land referred to had an estate in fee simple in that land may, within three months after publication of this Notice in the *Gazette* and in accordance with the provisions of section 29 (3) of the Public Works Act 1902 (as amended) apply to the Minister for Works at the Office of the Department of Public Works for an option to purchase the land but such application shall be subject to the provisions of section 29 (3) (ca) of that Act.

Land.

Portion of Cockburn Sound Location 508, being part of Lot 261 on Plan 3638 and being part of the land in Certificate of Title Volume 1101 Folio 223 as is shown more particularly delineated and coloured green on Plan L. & S., W.A. 121.

Dated this 24th day of March, 1986.

B. L. O'HALLORAN,
Under Secretary for Lands.

PUBLIC WORKS ACT 1902 (AS AMENDED).

Sale of Land.

L. & P.B. 8/86, Health Dept.—AD 010.

NOTICE is hereby given that His Excellency the Governor has authorised under section 29 (7) (a) (ii) of the Public Works Act 1902 (as amended) the sale by public auction or private contract of the land hereunder described, such land being no longer required for the work for which it was acquired.

Land.

1. Portion of Swan Location 34 and being part of Lot 22 in Diagram 12798 and being part of the land in Certificate of Title Volume 1089 Folio 628 as is shown more particularly delineated and coloured green on Plan L. & S., W.A. 108.
2. Portion of Swan Location 34 and being part of Lot 21 on Diagram 12798 and being part of the land in Certificate of Title Volume 1211 Folio 774 as is shown more particularly delineated and coloured green on Plan L. & S., W.A. 108.
3. Portion of Swan Location 34 and being part of Lot 11 on Plan 1638 and being part of the land in Certificate of Title Volume 1125 Folio 254 as is shown more particularly delineated and coloured green on Plan L. & S., W.A. 108.

Dated this 24th day of March, 1986.

D. K. DANS,
Minister for Works.

Public Works Act 1902 (as amended).

LAND RESUMPTION.

P. 12273 G.

Drainage—Ord Irrigation Area.

NOTICE is hereby given, and it is hereby declared, that the piece or parcel of land described in the Schedule hereto, being in the King District has, in pursuance of the written approval and consent of His Excellency the Governor, acting by and with the advice of the Executive Council, dated the 24th day of March, 1986, been set apart, taken or resumed for the purpose of the following public work, namely:—Drainage—Ord Irrigation Area.

And further notice is hereby given that the said piece or parcel of land so set apart, taken, or resumed is marked off and more particularly described on Plan L. & S., W.A. 117, which may be inspected at the Office of the Minister for Works, Perth. The additional information contained in the Schedule after the land descriptions is to define locality only and in no way derogates from the Transfer of Land Act description. And it is hereby directed that the said land shall vest in Her Majesty.

Schedule.

No. on Plan. L. & S., W.A. No. 117	Owner or Reputed Owner	Occupier or Reputed Occupier	Description	Area (approx.)
	Ernst Wilhelm Bloecker	Ernst Wilhelm Bloecker	Portion of King Location 242 as shown on L. & S. Diagram 87038 and being part of the land in conditional purchase lease 386/488 (Crown Lease 601/1964).	1.236 8 ha

Certified correct this 18th day of March, 1986.

D. K. DANS,
Minister for Works.

GORDON REID,
Governor in Executive Council.
Dated this 24th day of March, 1986.

Public Works Act 1902 (as amended).

LAND RESUMPTION.

L. & P.B. 1252/81.

Primary Annexe—Waroona District High School.

NOTICE is hereby given, and it is hereby declared, that the piece or parcel of land described in the Schedule hereto, being all in the Murray District has, in pursuance of the written approval and consent of His Excellency the Governor, acting by and with the advice of the Executive Council, dated the 24th day of March 1986, been set apart, taken or resumed for the purpose of the following public work, namely:—Primary annexe—Waroona District High School.

And further notice is hereby given that the said piece or parcel of land so set apart, taken, or resumed is marked off and more particularly described on Plan L. & S., W.A. 125, which may be inspected at the Office of the Minister for Works, Perth. The additional information contained in the Schedule after the land descriptions is to define locality only and in no way derogates from the Transfer of Land Act description. And it is hereby directed that the said land shall vest in Her Majesty for an estate in fee simple in possession for the public work herein expressed, freed and discharged from all trusts, mortgages, charges, obligations, estates, interests, rights-of-way or other easements whatsoever.

Schedule.

No. on Plan L. & S. W.A. No. 125	Owner or Reputed Owner	Occupier or Reputed Occupier	Description	Area (approx.)
	Edwin Ernest Brooks and Bonny Joyce	Edwin Ernest Brooks and Bonny Joyce	Portion of Murray Location 254 being Lot 50 on Diagram 69624 and being part of the land comprised in Certificate of Title Volume 1577 Folio 002	4.000 2 ha

Certified correct this 18th day of March, 1986.

D. K. DANS,
Minister for Works.

GORDON REID,
Governor in Executive Council.
Dated this 24th day of March, 1986.

Main Roads Act 1930 (As Amended); Public Works Act 1902 (As Amended).

M.R.D. 42/52-D

NOTICE OF INTENTION TO TAKE OR RESUME LAND.

THE Minister for Works hereby gives notice, in accordance with the provisions of section 17 (2) of the Public Works Act 1902 (as amended) that it is intended to take or resume under section 17 (1) of that Act, the pieces or parcels of land described in the Schedule hereto and being all in the Capel District, for the purpose of the following public works namely, widening of the Bunbury-Augusta Road (5.15, 11.41-11.97 and 15.66 SLK Section) and that the said pieces or parcels of land are marked off on Plan M.R.D. W.A. 8402-0057, 8402-0059-1, 8402-0096-1 which may be inspected at the office of the Commissioner of Main Roads, Waterloo Crescent, East Perth.

Schedule.

No.	Owner or Reputed Owner	Occupier or Reputed Occupier	Description	Area (approx.)
1.	Edward Maynard Jenour.....	E. M. Jenour	Portion of Royanup Agricultural Area of Lot 245 and being part of the land comprised in Certificate of Title Volume 1274 Folio 44	2 592 m ²
2.	Donald Scott.....	D. Scott	Portion of Boyanup Agriculture Area of Lot 259 and being part of the land comprised in Certificate of Title Volume 364 Folio 34A	387 m ²
3.	Reginald William Hayes	Hon. Minister for Works	Portion of Wellington Location 679 and being part of Lot 44 on Diagram 31958 and being part of the land comprised in Certificate of Title Volume 518 Folio 57A	315 m ²
4.	Robert Alwyn Scott.....	Hon. Minister for Works Purchaser <i>vide</i> Caveat	Portion of Wellington Location 47 and being part of Lot 2 on Plan 4432 and being part of the land comprised in Certificate of Title Volume 1101 Folio 745	1 100 m ²
5.	David Ian Bourne and Raymond Walter Bourne	Hon. Minister for Works	Portion of Wellington Location 47 and being part of Lot 3 on Plan 4432 (2) and being part of the land comprised in Certificate of Title Volume 1414 Folio 535.	49 m ²

Dated this 9th day of April, 1986.

D. R. WARNER,
Director Administration and Finance.

Main Roads Act 1930 (as amended); Public Works Act 1902 (as amended).

M.R.D. 42/148-BV2.

NOTICE OF INTENTION TO TAKE OR RESUME LAND.

THE Minister for Works hereby gives notice, in accordance with the provisions of section 17 (2) of the Public Works Act 1902 (as amended) that it is intended to take or resume under section 17 (1) of that Act, the pieces or parcels of land described in the Schedule hereto and being all in the Chapman Valley District, for the purpose of the following public works namely, widening of North West Coastal Highway (17.71-20.79 SLK Section) and that the said pieces or parcels of land are marked off on Plan M.R.D. W.A. 8304-181-2 and 8304-182-2 which may be inspected at the office of the Commissioner of Main Roads, Waterloo Crescent, East Perth.

Schedule.

No.	Owner or Reputed Owner	Occupier or Reputed Occupier	Description	Area (approx.)
1.	Cyril Ross Ireland and Henrietta Ireland	White Peak Company	Portion of Victoria Location 6990 and being part of the land comprised in Certificate of Title Volume 1035 Folio 11	3 012 m ²
2.	Barry Adrian Broomfield and Agatha Broomfield	Hon. Minister for Works Purchaser <i>Vide</i> Caveat D098845	Portion of each of Victoria Locations 411 and 2656 and being part of Lot 2 the subject of Diagram 35736 and being part of the land comprised in Certificate of Title Volume 320 Folio 80A	2.741 3 ha

Dated this 9th day of April, 1986.

D. R. WARNER,
Director Administration and Finance.

METROPOLITAN WATER AUTHORITY ACT 1982.

Notice of Alteration of Declared Drainage Area.

Leeming 1986 Addition.

File A17307.

MADE by the Hon. Minister for Water Resources pursuant to section 104 (3).

1. The area formerly known as Metropolitan Main Drainage District No. 1, deemed, pursuant to section 104 (7) of the Metropolitan Water Authority Act 1982, to have been declared a drainage area, is referred to in this notice as "the declared drainage area".

2. Notice is hereby given that the boundaries of the declared drainage area, as altered, are, as from 11 June 1986, to be further altered by the addition of the land shown stippled in the Schedule hereto and more particularly delineated on plan AB 28, Sheets 3, 4, 5 and 6.

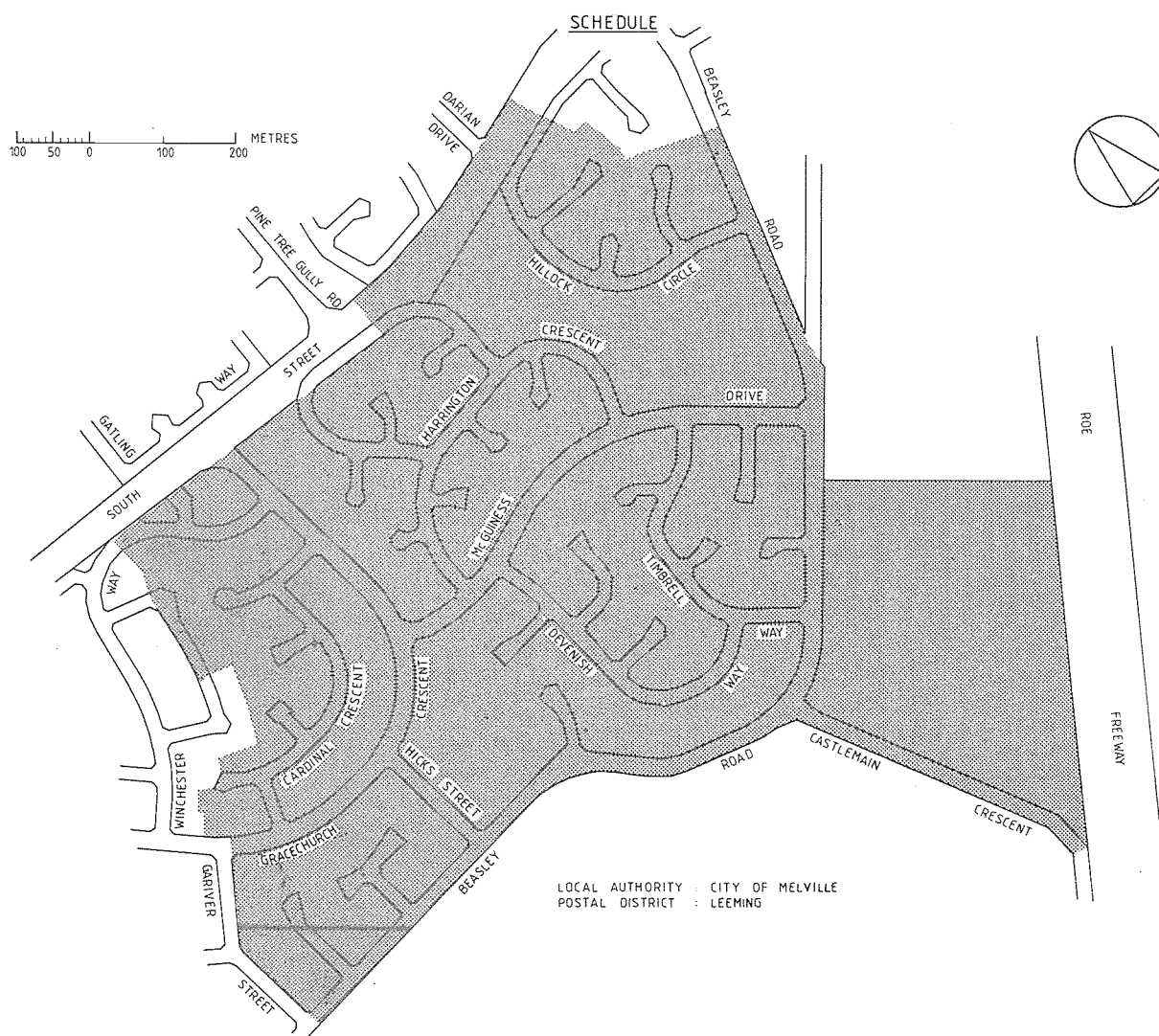
3. A person who is aggrieved by this proposal or who alleges that any land is not land which will:

- (a) benefit from; or
- (b) contribute to the need for,

the main drains as delineated on plan AB 28, Sheet 2 may, pursuant to section 104 (4) of the Metropolitan Water Authority Act 1982, by notice in writing to the Minister within one month of the publication of this notice, object to the proposal contained herein.

ARTHUR TONKIN,
Minister for Water Resources.

Note: Plans of the alteration may be inspected at the Drainage and Irrigation Design Branch, Water Authority of Western Australia, 629 Newcastle Street, Leederville between the hours of 8.00 a.m. and 5.00 p.m. on any working day.



In accordance with the provisions of the M.W.A. Act 1982, it is hereby notified that all rateable land situated within such portions of the declared drainage area as altered by this Notice, shall be rated for main drainage from 1 July, 1986.

H. J. GLOVER,
Managing Director,
Water Authority of Western Australia.

METROPOLITAN WATER AUTHORITY ACT 1982.

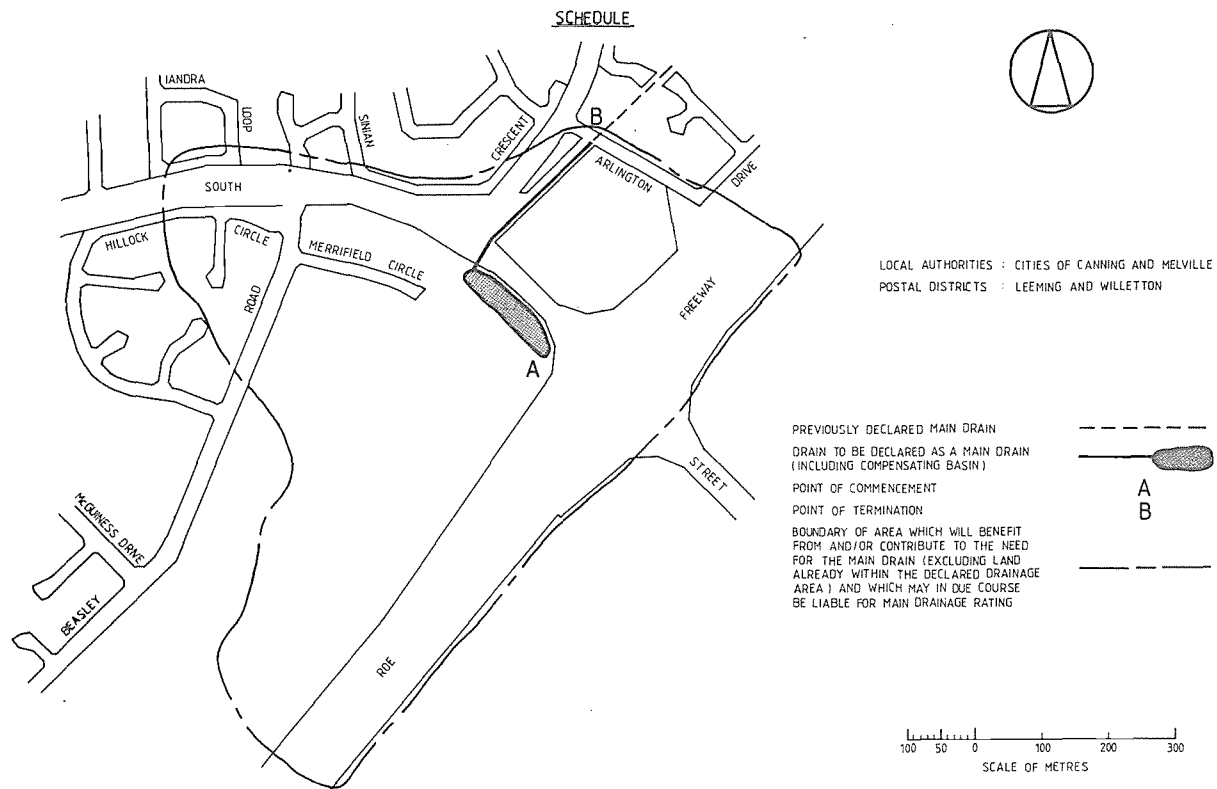
Notice of Declaration of Main Drain.

Portcullis Drive Branch Drain—Leeming and Willetton.

File F2372.

MADE by the Water Authority of Western Australia pursuant to section 100 (6).

1. Notice is hereby given that as from 11 June 1986 the drain of which the route, point of commencement A, and point of termination B, are shown on the plan in the Schedule hereto, shall be a main drain known as the Portcullis Drive Branch Drain.
2. The drain comprises an underground pipeline varying in diameter from 300 mm to 450 mm, a compensating basin, structures, manholes and all other works and apparatus connected therewith.
3. A person who is aggrieved by this proposal or who alleges that any land is not land which will:
 - (a) benefit from; or
 - (b) contribute to the need for,
 the proposed main drain as delineated on plan AM 32 may, pursuant to section 100 (9) of the Metropolitan Water Authority Act 1982, by notice in writing to the Minister within one month of the publication of this notice, object to the proposal.



H. J. GLOVER,
Managing Director.

Note: Plan AM 32 (reproduced as the Schedule in this Notice), may be inspected at the Drainage and Irrigation Design Branch, Water Authority of Western Australia, 629 Newcastle Street, Leederville between the hours of 9.00 a.m. and 3.30 p.m. on any working weekday.

METROPOLITAN WATER AUTHORITY ACT 1982.

Notice of Alteration of Declared Drainage Area.

Noranda 1986 Addition.

File A17678.

MADE by the Hon. Minister for Water Resources pursuant to section 104 (3).

1. The area formerly known as Metropolitan Main Drainage District No. 1, deemed, pursuant to section 104 (7) of the Metropolitan Water Authority Act 1982, to have been declared a drainage area, is referred to in this notice as "the declared drainage area".
2. Notice is hereby given that the boundaries of the declared drainage area, as altered, are, as from 11 June 1986, to be further altered by the addition of the land shown stippled in the Schedule hereto and more particularly delineated on plan AE 89, Sheets 3 and 4.

3. A person who is aggrieved by this proposal or who alleges that any land is not land which will:

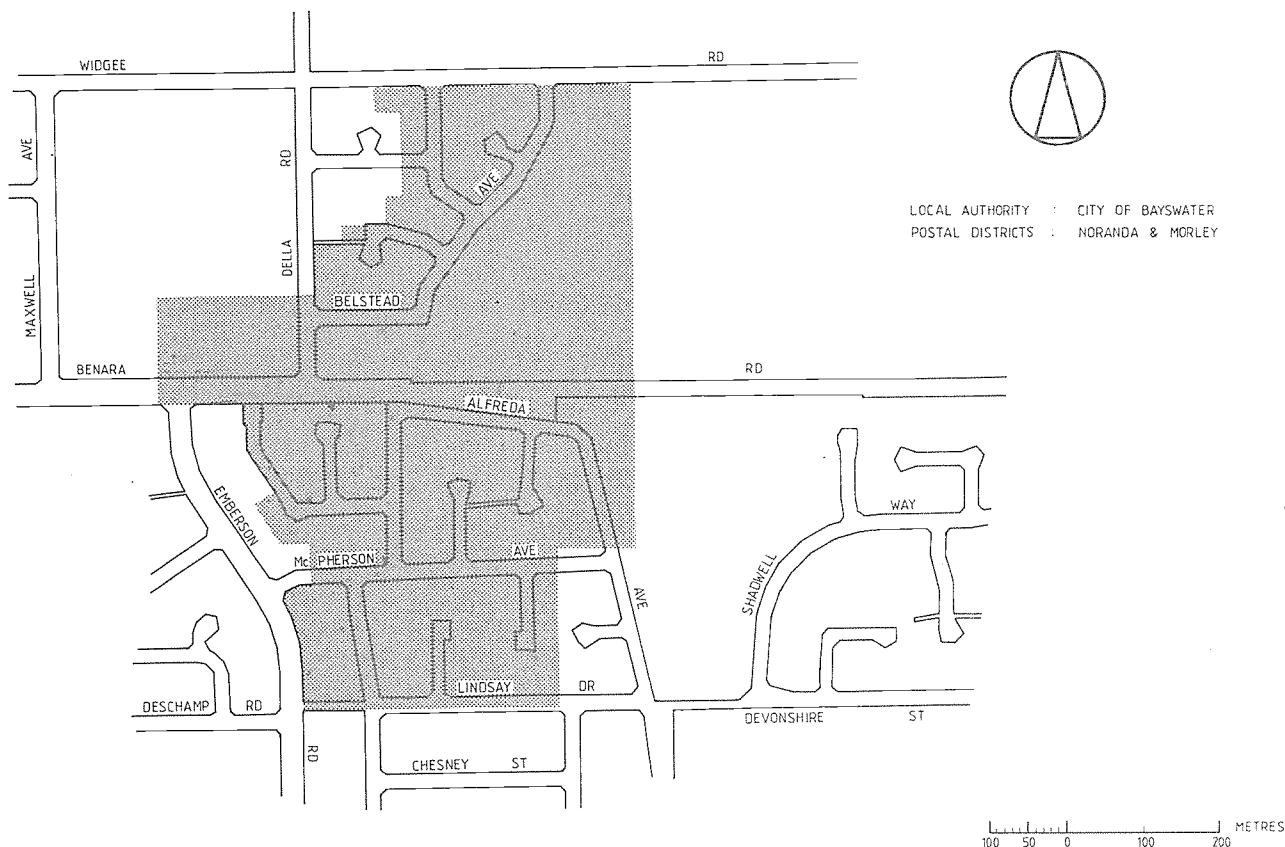
- (a) benefit from; or
- (b) contribute to the need for,

the main drains as delineated on plan AE 89, Sheet 2 may, pursuant to section 104 (4) of the Metropolitan Water Authority Act 1982, by notice in writing to the Minister within one month of the publication of this notice, object to the proposal contained herein.

ARTHUR TONKIN,
Minister for Water Resources.

Note: Plans of the alteration may be inspected at the Drainage and Irrigation Design Branch, Water Authority of Western Australia, 629 Newcastle Street, Leederville between the hours of 8.00 a.m. and 5.00 p.m. on any working day.

SCHEDULE



In accordance with the provisions of the M.W.A. Act 1982, it is hereby notified that all rateable land situated within such portions of the declared drainage area as altered by this Notice, shall be rated for main drainage from 1 July 1986.

H. J. GLOVER,
Managing Director,
Water Authority of Western Australia.

METROPOLITAN WATER AUTHORITY ACT 1982.

Notice of Alteration of Declared Drainage Area.

Bateman 1986 Additions and Excisions.

File A10558.

MADE by the Hon. Minister for Water Resources pursuant to section 104 (3).

1. The area formerly known as Metropolitan Main Drainage District No. 1, deemed, pursuant to section 104 (7) of the Metropolitan Water Authority Act 1982, to have been declared a drainage area, is referred to in this notice as "the declared drainage area".

2. Notice is hereby given that the boundaries of the declared drainage area, as altered, are, as from 11 June 1986, to be further altered by the inclusion of the land shown as additions and the exclusion of the land shown as excisions in the Schedule hereto and more particularly delineated on plan AL 97, Sheets 3, 4, and 5.

3. A person who is aggrieved by this proposal or who alleges that any land is not land which will:

- (a) benefit from; or
- (b) contribute to the need for,

the main drains as delineated on plan AL 97, Sheet 2 may, pursuant to section 104 (4) of the Metropolitan Water Authority Act 1982, by notice in writing to the Minister within one month of the publication of this notice, object to the proposal contained herein.

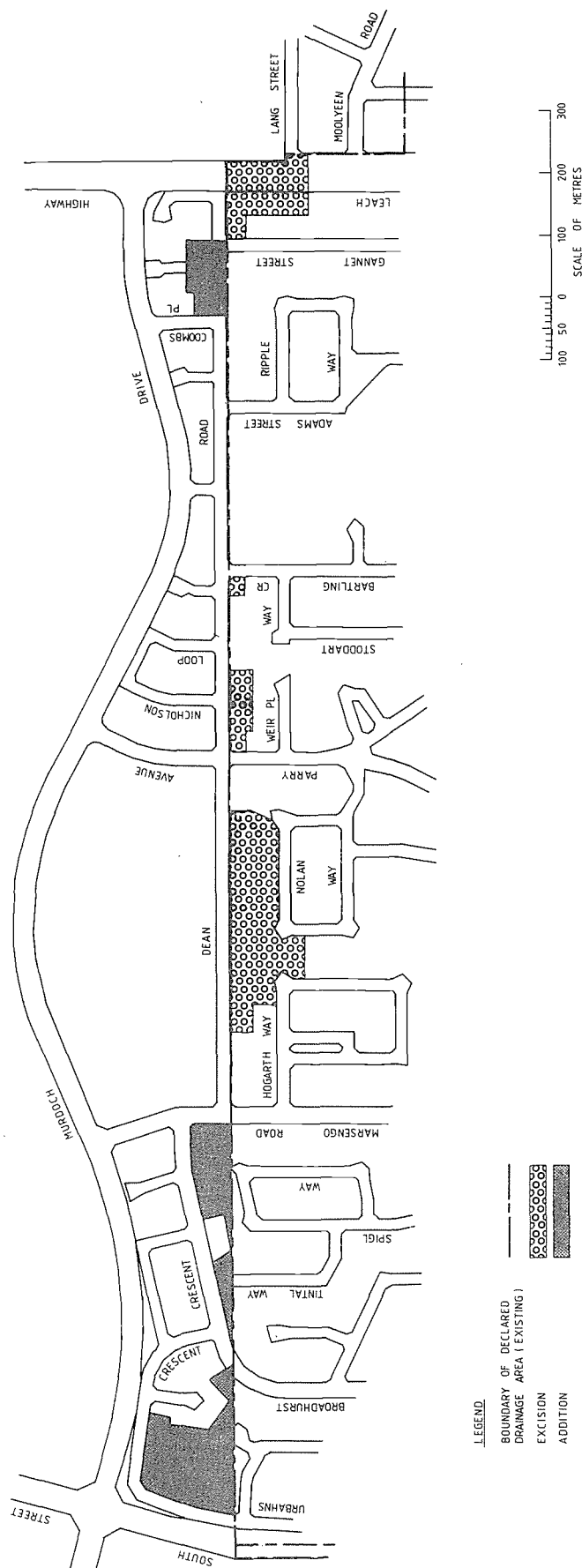
ARTHUR TONKIN,
Minister for Water Resources.

Note: Plans of the alteration may be inspected at the Drainage and Irrigation Design Branch, Water Authority of Western Australia, 629 Newcastle Street, Leederville between the hours of 8.00 a.m. and 5.00 p.m. on any working day.

SCHEDULE



LOCAL AUTHORITY : CITY OF MELVILLE
 POSTAL DISTRICT : BATEMAN



In accordance with the provisions of the M.W.A. Act 1982, it is hereby notified that all rateable land shown as additions to the declared drainage area shall be rated for main drainage from 1 July 1986, and all land shown as excisions to the declared drainage area shall cease to be rated for main drainage from 1 July 1986.

H. J. GLOVER,
 Managing Director,
 Water Authority of Western Australia.

STATE PLANNING COMMISSION ACT 1985.

Office of Minister for Planning,
Perth, 11 April 1986.

IT is hereby notified for general information that His Excellency the Governor in Executive Council acting in accordance with the provisions of section 5 (2) (b) of the State Planning Commission Act 1985 has approved of the appointment of Dr. Elizabeth Harman of 38 Monk Street, Kensington, as a part-time member of the State Planning Commission for a term expiring on 31 January 1989.

R. J. PEARCE,
Minister for Planning.

TOWN PLANNING AND DEVELOPMENT
ACT 1928 (AS AMENDED).Advertisement of Approved Town Planning Scheme
Amendment.

City of Gosnells Town Planning Scheme
No. 7—Amendment No. 2.

SPC 853-2-25-7, Pt. 2.

IT is hereby notified for public information, in accordance with section 7 of the Town Planning and Development Act 1928 (as amended) that the Minister for Planning approved the City of Gosnells Town Planning Scheme amendment on 26 March 1986 for the purpose of modifying Clause 18.2 to read:—

“In the event of money received by Council pursuant to the provisions of the Scheme being greater than the amount necessary to repay any loans and interest thereon or other money to carry out the general objects of the Scheme, the balance thereof shall be applied by the Council in further improvements within or near the Scheme Area.”

L. G. RICHARDSON,
Mayor.

G. WHITELEY,
Town Clerk.

TOWN PLANNING AND DEVELOPMENT
ACT 1928 (AS AMENDED).Advertisement of Approved Town Planning Scheme
Amendment.

City of Stirling District Planning Scheme No.2—
Amendment No. 1.

SPC 853-2-20-34, Pt. 1.

IT is hereby notified for public information, in accordance with section 7 of the Town Planning and Development Act 1928 (as amended) that the Minister for Planning approved the City of Stirling Town Planning Scheme amendment on 8 April 1986 for the purpose of rezoning Lot 604, corner Cedric and Sanderling Streets, Stirling from “Business” to “Service Station”.

T. TYZACK,
Mayor.

R. FARDON,
Town Clerk.

TOWN PLANNING AND DEVELOPMENT
ACT 1928 (AS AMENDED).Advertisement of Approved Town Planning Scheme
Amendment.

City of Wanneroo Town Planning Scheme No. 1—
Amendment No. 297.

SPC 853-2-30-1, Pt. 297.

IT is hereby notified for public information, in accordance with section 7 of the Town Planning and Development Act 1928 (as amended) that the Minister for Planning approved the City of Wanneroo Town Planning Scheme amendment on 26 March 1986 as published in the following Schedule.

Schedule.

(1) In Table No. 1

- (a) Deleting the symbol under Column 8 Light Industrial for use classes listed below and substituting the new symbol shown adjacent to them.

Automobile Service Area.....	X
Boat Building Yards.....	AA
Building Yard	AA
Shop	IP

- (b) Deleting the symbols under Column 9 General Industrial for the use classes listed below and substituting the new symbols shown adjacent to them.

Automobile Service Area.....	X
Workrooms.....	X

- (c) Deleting the symbols under Column 19 Service Industrial for the use classes listed below and substituting the new symbols shown adjacent to them.

Boat Building Yards	X
Building Yards.....	AA
Clinic Medical.....	AA
Health Centre	AA
Laundry, Automotive (Laundrette)	AA
Office	AA
Warehouse	AA
Workrooms.....	X

- (d) Deleting from the use class “Building Yard, Dump” the word “dump”.

- (2) In Table No. 5, Column No. 4 for the Service Industry and Light Industry zones, deleting the 3-metre rear and side set back requirements and substituting the following:

“shall conform with the Uniform Building By-laws”.

N. TRANDOS,
Mayor.

R. F. COFFEY,
Town Clerk.

TOWN PLANNING AND DEVELOPMENT
ACT 1928 (AS AMENDED).Advertisement of Approved Town Planning
Scheme Amendment.

Town of East Fremantle Town Planning
Scheme No. 2—Amendment No. 6.

SPC 853-2-4-2, Pt. 6.

IT is hereby notified for public information, in accordance with section 7 of the Town Planning and Development Act 1928 (as amended) that the Minister for Planning approved the Town of East Fremantle Town Planning Scheme amendment on 26 March 1986 for the purpose of:—

1. rezoning parts of Lot 6152 and Reserve No. 28163, corner Riverside Road and Pier Street from “Open Space Zone—Place of Heritage Value Area No. 29” to “Residential Zone—Policy Area 3”; in accordance with the Scheme Amendment Map, and
2. in Appendix V—Schedule of Places of Heritage Value under the heading “Location (as shown on Scheme Map)” adjacent to Code No. 29, delete the existing description and substitute the following:

“Area indicated in map on east side of Riverside Road north of Pier Street, comprising the western edges of Lot 5297, Lot 6152 and Reserve No. 28163.”

I. G. HANDCOCK,
Mayor.

M. G. COWAN,
Town Clerk.

**TOWN PLANNING AND DEVELOPMENT
ACT 1928 (AS AMENDED).**

**Advertisement of Approved Town Planning Scheme
Amendment.**

Shire of Augusta-Margaret River Town Planning Scheme
No. 11—Amendment No. 3.

SPC 853-6-3-8, Pt. 3.

IT is hereby notified for public information, in accordance with section 7 of the Town Planning and Development Act 1928 (as amended) that the Minister for Planning approved the Shire of Augusta-Margaret River Town Planning Scheme amendment on 26 March 1986 for the purpose of

Schedule.

a. Rezoning Sussex Locations 1404, 830, portion Sussex Location 1238 and part of Location 646 from Rural to Special Rural.

b. By including within Schedule No. 1 of the Scheme Text the following:

Schedule No. 1: Special Rural Zones.

Provisions Relating to Specified Areas.

Specified Area of Locality (A).

Sussex Locations 1404, 830, portion of Sussex Location 1238 and part of Location 646, Kevill Road, known as "The Falls Estate".

Special Provisions to Refer to (A).

1.0 Subdivision of the Special Rural Zone known as "The Falls Estate", shall be generally in accordance with the Plan of Subdivision No. 1 which forms part of the Scheme.

2.0 The minimum lot size within "The Falls Estate" shall be 2 ha and the average lot size shall not be less than 3 ha.

3.0 The minimum setback for development from lot boundaries shall be as follows:

3.1 From any lot boundary fronting a road reserve the minimum setback shall be 25 m unless Council is of the opinion that site conditions, aspect or other considerations are such that a reduction in the setback is warranted. In that instance Council may reduce the setback to a minimum of 10 m.

3.2 All other lot boundaries 10 m.

4.0 No septic tank or leach drain or effluent disposal system shall be constructed closer than 60 m from the top of the bank of the Margaret River.

5.0 A planting programme to the Council's specification and satisfaction is to be undertaken on the land designated "Area A" on the Plan of Subdivision, prior to any further subdivision occurring.

6.0 No dwelling house shall be constructed in "The Falls Estate" with an internal floor area of less than 110 m².

7.0 Council may specify a maximum height restriction for buildings with "The Falls Estate" and may limit dwelling houses heights to a maximum of two storeys.

8.0 The subdivider of the land shall make arrangements satisfactory to the Council to the effect that prospective purchasers of the lots are advised that no reticulated water supply can be provided by the Public Works Department and such purchasers will therefore be obliged to make their own arrangements prior to the occupation of any dwelling house to provide a water storage tank with a minimum tank capacity of 92 000 litres unless the dwelling house is connected to an operating bore and then Council may permit the minimum tank capacity to be 20 000 litres. For the purpose of this clause, water is defined as being water which is of potable quality.

9.0 The land is to be managed in such a manner as to avoid the land being laid bare of vegetation resulting in loose, wind erodable conditions, and no clearing shall occur without prior permission of the Council.

10.0 Solid and effluent waste disposal systems shall be by way of on site methods acceptable to and meeting the criteria of the Public Health Department.

11.0 Council may specify a minimum standard of boundary fencing but shall not approve asbestos or metal sheet fences along the boundary of the lots in "The Falls Estate".

c. Rezoning parts of Sussex Location 646 from Rural to Special Use as indicated on the plan of subdivision as Tourist Complex.

d. By including within Schedule No. 3 of the Scheme Text the following:

Schedule No. 3: Special Use Sites.

Lot and Location.

Part of Sussex Location 646 is indicated as "Tourist Complex 1" on the plan of subdivision No. 1 Kevill Road, for "The Falls Estate".

Permitted Uses and Special Provisions.

1.0 The following uses and development classes may be permitted at Council's discretion "AA":

Private Club
Residential Building/Residential
Hotel
Boarding/Guest Lodging House
Holiday Cabins and Chalets.

2.0 The subdividing owner shall submit to Council a revegetation plan for the lot indicating the areas to be revegetated, how they will relate to the future use of the lot, and will take into account the screening of any future buildings from the roads and other lots. On approval of the plan by Council, the subdividing owner shall implement the plan.

Lot and Location.

Part of Sussex Location 646 is indicated as "Tourist Complex 2" on the plan of subdivision No. 1 Kevill Road for "The Falls Estate".

Permitted Uses and Special Provisions.

1.0 The following uses and development classes may be permitted at Council's discretion "AA":

Single Dwellings (2 or more) Holiday Cabins and Chalets.

2.0 The subdividing owner shall submit to Council a revegetation plan for the lot indicating the areas to be revegetated, how they will relate to the future use of the lot, and will take into account the screening of any future buildings from the roads and other lots. On approval of the plan by Council the subdividing owner shall implement the plan.

A. P. HILLIER,

President.

K. S. PRESTON,

Town Clerk.

**TOWN PLANNING AND DEVELOPMENT
ACT 1928 (AS AMENDED).**

**Advertisement of Approved Town Planning Scheme
Amendment.**

Shire of Broome Town Planning Scheme
No. 2—Amendment No. 1.

S.P.C. 853-7-2-3, Pt. 1.

IT is hereby notified for public information, in accordance with section 7 of the Town Planning and Development Act 1928 (as amended) that the Minister for Planning approved the Shire of Broome Town Planning Scheme Amendment on 23 March 1986 for the purpose of:

Schedule.

(i) Rezoning Lot 216, Dampier Terrace, from "Residential" to "Special Sites" (as marked).

(ii) Including in Schedule B—Special Sites, the following:

Site	Permitted Uses
Lot 216, Dampier Terrace	Motel

K. S. MALE,

President.

D. L. HAYNES,

Shire Clerk.

TOWN PLANNING AND DEVELOPMENT
ACT 1928 (AS AMENDED).

Advertisement of Approved Town Planning Scheme
Amendment.

Shire of Broome Town Planning Scheme
No. 2—Amendment No. 2.

S.P.C. 853-7-2-3, Pt. 2.

IT is hereby notified for public information, in accordance with section 7 of the Town Planning and Development Act 1928 (as amended) that the Minister for Planning approved the Shire of Broome Town Planning Scheme Amendment on 23 March 1986 for the purpose of:

Schedule.

(i) Rezoning Portion of A 35827 Port Drive from Industrial to Special Sites.

(ii) Including in Schedule B—Special Sites, the following:

Site	Permitted Uses
Portion of A 35827 Port Drive (as depicted on the Amendment Map)	Sand Quarry. Condition of Use: Council Shall require detailed management and rehabilitation plan to be prepared in consultation with the Department of Conservation and Environment.
K. S. MALE,	President.
D. L. HAYNES,	Shire Clerk.

TOWN PLANNING AND DEVELOPMENT
ACT 1928 (AS AMENDED).

Advertisement of Approved Town Planning Scheme
Amendment.

Shire of Broome Town Planning Scheme
No. 2—Amendment No. 3.

S.P.C. 853-7-2-3, Pt. 3.

IT is hereby notified for public information, in accordance with section 7 of the Town Planning and Development Act 1928 (as amended) that the Minister for Planning approved the Shire of Broome Town Planning Scheme Amendment on 23 March 1986 for the purpose of rezoning Part Lot 696 Dampier Terrace and Hamersley Street from "Residential" to "Commercial".

K. S. MALE,
President.
D. L. HAYNES,
Shire Clerk.

TOWN PLANNING AND DEVELOPMENT
ACT 1928 (AS AMENDED).

Advertisement of Approved Town Planning Scheme
Amendment.

Shire of Broome Town Planning Scheme No. 2—Amendment No. 4.

S.P.C. 853-7-2-3, Pt. 4.

IT is hereby notified for public information, in accordance with section 7 of the Town Planning and Development Act 1928 (as amended) that the Minister for Planning approved the Shire of Broome Town Planning Scheme Amendment on 23 March 1986 for the purpose of:

Schedule.

1. Rezoning Lot 1821, Farrell Street, Broome Townsite from "Industrial Zone" to "Special Sites Zone" (Warehousing, Indoor Recreation Facility and ancillary uses).

2. Inserting in Schedule B the following:

- (i) Under the column entitled "Site", the words, "Lot 1821, Farrell Street".
- (ii) Under the column entitled "Permitted Use", the words, "Warehousing, Indoor Recreation Facility and ancillary uses".
- (iii) Under the column entitled "Development Conditions" the words, "As determined by Council".

K. S. MALE,
President.
D. L. HAYNES,
Shire Clerk.

TOWN PLANNING AND DEVELOPMENT
ACT 1928 (AS AMENDED).

Advertisement of Approved Town Planning Scheme
Amendment.

Shire of Broome Town Planning Scheme
No. 2—Amendment No. 6

S.P.C. 853-7-2-3, Pt. 6.

IT is hereby notified for public information, in accordance with section 7 of the Town Planning and Development Act 1928 (as amended) that the Minister for Planning approved the Shire of Broome Town Planning Scheme Amendment on 23 March 1986 for the purpose of:

Schedule.

1. Rezoning Lots 205, 206 and 207 Anne Street from "Commercial Zone" to "Special Sites Zone—Hotel".
2. Including in Schedule B—Special Sites, the following:
 - (i) Under the column entitled "Site", the words, "Lots 205, 206 and 207 Anne Street."
 - (ii) Under the column entitled "Permitted Use", the word, "Hotel".
 - (iii) Under the column entitled "Development Conditions", the words, "As determined by Council".

K. S. MALE,
President.
D. L. HAYNES,
Shire Clerk.

TOWN PLANNING AND DEVELOPMENT
ACT 1928 (AS AMENDED).

Advertisement of Approved Town Planning Scheme
Amendment.

Shire of Exmouth Town Planning Scheme No. 1—Amendment No. 3.

S.P.C. 853-10-7-2, Pt. 3.

IT is hereby notified for public information, in accordance with section 7 of the Town Planning and Development Act 1928 (as amended) that the Minister for Planning approved the Shire of Exmouth Town Planning Scheme Amendment on 26 March 1986 for the purpose of rezoning Exmouth Lot 395 and Exmouth Lot 850 corner of Murat Road and Ayres Street from Special Use "Drive-In Theatre" to "Residential B".

R. C. BURKETT,
President.
K. J. GRAHAM,
Shire Clerk.

**TOWN PLANNING AND DEVELOPMENT
ACT 1928 (AS AMENDED).**

**Advertisement of Approved Town Planning Scheme
Amendment.**

Shire of Harvey Town Planning Scheme No. 10—Amendment No. 11.

S.P.C. 853-6-12-14, Pt. 11.

IT is hereby notified for public information, in accordance with section 7 of the Town Planning and Development Act 1928 (as amended) that the Minister for Planning approved the Shire of Harvey Town Planning Scheme Amendment on 18 March 1986 for the purpose of:

Appendix.

1. Rezoning that portion of Pt. Wellington Loc. 1, Lot 25 Treendale Road, Australind, shown on the amending documents, from "General Farming" to "Light Industry".

2. Inserting a new clause 3.2.3 to read:

"3.2.3.—Industrial Zones—Special Requirements

In addition to such other provisions of the Scheme as may affect it, any land which is included in an 'Industrial Zone' shall be subject to those provisions as may be specifically set out against it in Appendix 12 entitled 'Additional Requirements—Industrial Zones'".

3. Inserting a new Appendix 12 to read:

"Appendix 12—Additional Requirements—Industrial Zones

Clause 3.2.3 applies

Area 1: Australind Light Industrial Estate

1. Unless in an area set aside for display purposes, a person shall not place or stock any fuel or raw material or product or waste of manufacture, in front of a building line other than the building line of a service station.

2. Council shall not approve the erection of more than one sign on any lot and no sign shall exceed 4 m² in area.

3. The facade or facades of any building as seen from an adjoining road shall be constructed of brick unless in the opinion of Council, the design and materials of the proposed buildings are of sufficiently high standard to complement the locality.

4. In an accessible position at the rear of the building shall be provided a gated enclosure of not less than 10 m² in area, with a concrete base, upon which shall be provided a rubbish receptacle of a size nominated by Council and an incinerator complying with the Bush Fires Act.

5. The use of pre-used materials for visible structures shall be prohibited.

6. Subdivision shall generally be in accordance with the subdivision guide plan certified by the Shire Clerk.

7. In addition to the Zoning and Development Table the following uses may be permitted:

Service Premises	P	Veterinary Hospital	AP
Private Recreation	P	Veterinary Clinic	P
Health Centre	P		"

4. Changing the heading "Appendix 12—Interpretation" to read "Appendix 13—Interpretation".

M. W. SMITH,

President.

L. A. VICARY,

Shire Clerk.

**TOWN PLANNING AND DEVELOPMENT
ACT 1928 (AS AMENDED).**

**Advertisement of Approved Town Planning Scheme
Amendment.**

Shire of Kalamunda Town Planning Scheme
No. 2—Amendment No. 15.

S.P.C. 853-2-24-16, Pt. 15.

IT is hereby notified for public information, in accordance with section 7 of the Town Planning and Development Act 1928 (as amended) that the Minister for Planning approved the Shire of Kalamunda Town Planning Scheme Amendment on 26 March 1986 for the purpose of:

Schedule.

Rezoning Lot 25, Ravenswood Road, Maida Vale from "Rural" to "Special Rural" and inserting in Appendix "C" the following:

Column (a) Special Rural Zone Area No. 38, Lot 25 Ravenswood Road, Maida Vale.	Column (b)
	(1) Subdivision of Special Rural Zone Area No. 38 is to be generally in accordance with Sub-divisional Guide Plan No. 38.
	(2) (a) Within Special Rural Zone Area No. 38 the following uses are permitted (P): Dwelling House.
	(b) The following uses are not permitted unless specific approval is granted by Council (AA): Home Occupation, Public Utility, Rural Pursuit, Stable, Nursery.
	(c) All other uses not mentioned under (a) and (b) above are not permitted (X).
	(3) A reticulated public water supply shall be provided to all lots of less than 2 hectares as a condition of subdivisional approval.
	(4) In order to enhance the rural amenity of the land in areas Council considers deficient in tree cover, it may require as a condition of any building permit issued in these areas, the owner to plant such trees and/or groups of trees as specified by Council.

P. J. MARJORAM,

President.

E. H. KELLY,

Shire Clerk.

**TOWN PLANNING AND DEVELOPMENT
ACT 1928 (AS AMENDED).**

**Advertisement of Approved Town Planning Scheme
Amendment.**

Shire of Kalamunda Town Planning Scheme
No. 2—Amendment No. 17.

SPC 853-2-24-16, Pt. 17.

IT is hereby notified for public information, in accordance with section 7 of the Town Planning and Development Act 1928 (as amended) that the Minister for Planning approved the Shire of Kalamunda Town Planning Scheme amendment on 26 March 1986 for the purpose of:

Schedule.

Rezoning Lot 14 Edney Road and Lot 13 Maida Vale Road, High Wycombe from "Rural" to "Special Rural" and inserting in Appendix "C" the following:

Column (a) Special Rural Zone Area No. 39, Lot 14, Edney Road, and Lot 13, Maida Vale Road, High Wycombe.	Column (b)
	(1) Subdivision of Special Rural Zone Area No. 39 is to be generally in accordance with Sub-divisional Guide Plan No. 39.

- | | |
|--|--|
| <p>Column (a)</p> <p>Special Rural Zone Area No. 39, Lot 14, Edney Road, and Lot 13, Maida Vale Road, High Wycombe—<i>continued.</i></p> | <p>(2) (a) Within Special Rural Zone Area No. 39 the following uses are permitted (P): Dwelling House.</p> <p>(b) The following uses are not permitted unless specific approval is granted by Council (AA): Home Occupation, Public Utility, Rural Pursuit, Stable, Nursery.</p> <p>(c) All other uses not mentioned under (a) and (b) above are not permitted (X).</p> <p>(3) A reticulated public water supply shall be provided to all lots of less than 2 hectares as a condition of subdivisional approval.</p> |
|--|--|

P. J. MARJORAM,
President.

E. H. KELLY,
Shire Clerk.

TOWN PLANNING AND DEVELOPMENT
ACT 1928 (AS AMENDED).

Advertisement of Approved Town Planning Scheme
Amendment.

Shire of Mandurah Town Planning Scheme
No. 1—Amendment No. 41.

SPC 853-6-13-9, Pt. 41.

IT is hereby notified for public information, in accordance with section 7 of the Town Planning and Development Act 1928 (as amended) that the Minister for Planning approved the Shire of Mandurah Town Planning Scheme amendment on 23 March 1986 for the purpose of rezoning Part Lots 1008 and 1012 of Murray Location 5 Old East Road, Halls Head from Future Urban Zone to Residential Zone (R12.5).

B. CRESSWELL,
President.

K. W. DONOHOE,
Shire Clerk.

TOWN PLANNING AND DEVELOPMENT
ACT 1928 (AS AMENDED).

Advertisement of Approved Town Planning Scheme
Amendment.

Shire of Mandurah Town Planning Scheme
No. 1A—Amendment No. 16.

SPC 853-6-13-9, Pt. 16.

IT is hereby notified for public information, in accordance with section 7 of the Town Planning and Development Act 1928 (as amended) that the Minister for Planning approved the Shire of Mandurah Town Planning Scheme amendment on 23 March 1986 for the purpose of:

1. Rezoning Lot 999 Leighton Road, Halls Head from "Residential 1" Zone to "Residential 2" (R Code 12.5) Zone, and
2. relocating No. 1 Place of Heritage Value (Halls Cottage) to its correct location.

B. CRESSWELL,
President.

K. W. DONOHOE,
Shire Clerk.

TOWN PLANNING AND DEVELOPMENT
ACT 1928 (AS AMENDED).

Advertisement of Approved Town Planning Scheme
Amendment.

Shire of Mandurah Town Planning Scheme
No. 1A—Amendment No. 42.

SPC 853-6-13-9, Pt. 42.

IT is hereby notified for public information, in accordance with section 7 of the Town Planning and Development Act 1928 (as amended) that the Minister for Planning approved the Shire of Mandurah Town Planning Scheme amendment on 23 March 1986 for the purpose of rezoning land within Part Lot 290 Cockburn Sound Location 16 from Residential 1 to Tourist Zone.

B. CRESSWELL,
President.

K. W. DONOHOE,
Shire Clerk.

TOWN PLANNING AND DEVELOPMENT
ACT 1928 (AS AMENDED).

Advertisement of Approved Town Planning Scheme
Amendment.

Shire of Mandurah Town Planning Scheme
No. 1A—Amendment No. 43.

SPC 853-6-13-9, Pt. 43.

IT is hereby notified for public information, in accordance with section 7 of the Town Planning and Development Act 1928 (as amended) that the Minister for Planning approved the Shire of Mandurah Town Planning Scheme amendment on 23 March 1986 for the purpose of rezoning Lot 295 Glencoe Parade, Halls Head from Community Zone (Pre School) to Residential 1 Zone.

B. CRESSWELL,
President.

K. W. DONOHOE,
Shire Clerk.

TOWN PLANNING AND DEVELOPMENT
ACT 1928 (AS AMENDED).

Advertisement of Approved Town Planning Scheme
Amendment.

Shire of Mandurah Town Planning Scheme
No. 1A—Amendment No. 55.

SPC 853-6-13-9, Pt. 55.

IT is hereby notified for public information, in accordance with section 7 of the Town Planning and Development Act 1928 (as amended) that the Minister for Planning approved the Shire of Mandurah Town Planning Scheme amendment on 23 March 1986 for the purpose of:

Schedule.

1. Inserting in the Minimum Car Parking Spaces column of the Office Zone development table, the following car parking requirements opposite permitted use No. 2 Consulting Rooms—

4 Per Consultant.

2. Inserting in the Minimum Car Parking Spaces column of the Office Zone development table, the following requirements opposite the permitted use No. 3 Medical Clinic—

4 Per Practitioner.

B. CRESSWELL,
President.

K. W. DONOHOE,
Shire Clerk.

TOWN PLANNING AND DEVELOPMENT
ACT 1928 (AS AMENDED).

Advertisement of Approved Town Planning Scheme
Amendment.

Shire of Mundaring Town Planning Scheme
No. 1—Amendment No. 231.

SPC 853-2-27-1, Pt. 231.

IT is hereby notified for public information, in accordance with section 7 of the Town Planning and Development Act 1928 (as amended) that the Minister for Planning approved the Shire of Mundaring Town Planning Scheme amendment on 23 March 1986 for the purpose of:

Schedule.

1. Amending the Scheme Maps to (a) rezone Swan Location 10018 on Diagram 56703, Marlboro Road Swan View from "Residential" to "Special Purposes Zone" and Local Authority Reservation, "Public Open Space".

(b) rezoning Pt. Lot 71 of Swan Location 16 on Plan 1833 (3), Marlboro Road, Swan View from "Residential" to "Special Purposes" and Local Authority Reservation, "Public Open Space".

2. Amending the Scheme Text to insert in the Schedule entitled "Special Purposes Zones", the following:

Locality	Street	Particulars of Land	Permitted Use
Swan View	Marlboro Road	Pt. Lot 71 of Plan 1833 (3) and Swan Location 10018 on Diagram 56703.	The site is to be developed for group housing to the residential planning code R30 and generally in accordance with the Development Concept Plan which forms part of this amendment.

R. WAUGH,
President.
M. N. WILLIAMS,
Shire Clerk.

TOWN PLANNING AND DEVELOPMENT
ACT 1928 (AS AMENDED).

Advertisement of Approved Town Planning Scheme
Amendment.

Shire of Mundaring Town Planning Scheme
No. 1—Amendment No. 273.

SPC 853-2-27-1, Pt. 273.

IT is hereby notified for public information, in accordance with section 7 of the Town Planning and Development Act 1928 (as amended) that the Minister for Planning approved the Shire of Mundaring Town Planning Scheme amendment on 23 March 1986 for the purpose of:

Schedule.

1. Amending the subdivisional guide plan which forms part of Amendment No. 119 as it relates to Lot 2 Pt. Parkerville Lot 13 Certificate of Title Volume 1604 Folio 725 to provide for subdivision into two lots.

2. Amending the Scheme Text to insert in Schedule No. 1—Specific Provisions relating to Special Rural Zones—Columns (a) and (b), the following:—

(a)	(b)
Lot 2, Pt. Parkerville Lot 13 Certificate of Title Volume 1604 Folio 725 Brooking Road, Parkerville.	Subdivision of the subject land to be generally in accordance with the plan of subdivision which forms part of this amendment.

R. WAUGH,
President.
M. N. WILLIAMS,
Shire Clerk.

TOWN PLANNING AND DEVELOPMENT
ACT 1928 (AS AMENDED).

Advertisement of Approved Town Planning Scheme
Amendment.

Shire of Mundaring Town Planning Scheme
No. 1—Amendment No. 276.

S.P.C. 853-2-27-1, Pt. 276.

IT is hereby notified for public information, in accordance with section 7 of the Town Planning and Development Act 1928 (as amended) that the Minister for Planning approved the Shire of Mundaring Town Planning Scheme Amendment on 18 March 1986 for the purpose of:

Appendix.

(a) Amending the Scheme Map by excluding Pt. Lot 73 of Swan Location 16, Salisbury Road, Swan View from the "Commercial" zone and including it in the "Special Purposes" zone.

(b) Amending the Scheme Text by adding to the Schedule—Special Purposes Zone the following particulars under the respective headings:—

Locality	Street	Particulars of Land	Permitted Use
Swan View	Salisbury Road	Portion of Swan Location 16 being Pt. Lot 73	Aged Persons Hostel Development to include 77 units, 2 Supervisor's units, dining, lounge and kitchen facilities.

R. WAUGH,
President.
M. N. WILLIAMS,
Shire Clerk.

TOWN PLANNING AND DEVELOPMENT
ACT 1928 (AS AMENDED).

Advertisement of Approved Town Planning Scheme
Amendment.

Shire of Serpentine-Jarrahdale Town Planning Scheme
No. 1—Amendment No. 43.

SPC 853-2-29-1, Pt. 43.

IT is hereby notified for public information, in accordance with section 7 of the Town Planning and Development Act 1928 (as amended) that the Minister for Planning approved the Shire of Serpentine-Jarrahdale Town Planning Scheme Amendment on 26 March 1986 for the purpose of:

Appendix.

1. Amending the Scheme Maps to rezone Lots 4 and 9 of Peel Estate Lot 502, South Western Highway, Byford from "Rural" to "Special Rural—Rural Homes".

2. Amending the Scheme Text to insert a new Schedule, Fifth Schedule, to read as follows:—

Fifth Schedule.

Special Rural (Rural Homes) Zone.

Special Provisions.

(a) Locality	(b) Provisions
1. Lots 4 and 9 of Peel Estate Lot 502, South Western Highway, Byford.	The following provisions shall apply specifically to Locality 1, referred to in column (a). 1. Subdivision shall be in accordance with the plan of subdivision, Plan No. 3 and Plan No. 3 shall form part of the Scheme. 2. The minimum lot size shall be two hectares. 3. Stormwater run-off from the development is not to be discharged onto the Highway Reserve and is to be catered for either outside or through the Highway Reserve. This is to be at the subdivider's cost.

(a) Locality

1. Lots 4 and 9 of Peel Estate Lot 502, South Western Highway, Byford—*continued*.

(b) Provisions

4. In addition to the uses not permitted in Table No. 1 of the Scheme Text, the following uses are not permitted:
Child Minding Centre, Civic Building, "C" Class Hospital, Convalescent Home, Non-Residential Club, Duplex, Educational Establishment, Hospital, Public Worship, Restaurant, Consulting Rooms, Trade Display.

H. C. KENTISH,
President.

N. D. FIMMANO,
Shire Clerk.

TOWN PLANNING AND DEVELOPMENT ACT 1928 (AS AMENDED).

Advertisement of Approved Town Planning Scheme Amendment.

Shire of Wyndham-East Kimberley Town Planning Scheme
No. 4—Amendment No. 4.

SPC 853-7-5-6, Pt. 4.

IT is hereby notified for public information, in accordance with section 7 of the Town Planning and Development Act 1928 (as amended) that the Minister for Planning approved the Shire of Wyndham-East Kimberley Town Planning Scheme Amendment on 26 March 1986 for the purpose of rezoning Lots 1240 and 1134, Poinciana Street from Light Industry to General Industry.

S. BRADLEY,
President.

M. BROWN,
Shire Clerk.

CORRIGENDUM.

TOWN PLANNING AND DEVELOPMENT ACT 1928 (AS AMENDED).

Advertisement of Approved Town Planning Scheme.

Shire of Swan Town Planning Scheme
No. 12—Midland Town Centre Scheme.

THE Scheme Text published as a schedule to the notice dated 10 January 1986 contained the following errors and omissions:

Clause 2.1.1 The word "of" was inserted instead of the word "or" between "amalgamation of lots" and "other development" in line 3.

Clause 2.4.1.2 Omitted the word "land" between "that" and "together" in line 4.

Clause 2.4.2.2 The word "require" was inserted instead of "acquire" after the words "Council may" and "that excess area" in line 6.

Clause 3.1.5.3 The word "to" was inserted instead of the word "of" between the words "was the whole" and "the land" at the end of line 4.

Dated this 2nd day of April, 1986.

H. PARK,
Acting President.

R. BLIGHT,
Shire Clerk.

METROPOLITAN REGION TOWN PLANNING SCHEME ACT 1959-1985.

Metropolitan Region Scheme.

Notice of Amendment.

Lot 188A Albany Highway Armadale.

Amendment No. 631/33A, File No. 833/2/22/30.

1. In accordance with the provisions of section 33A of the Metropolitan Region Town Planning Scheme Act 1959-1985, the State Planning Commission resolved to amend the Metropolitan Region Scheme as referred to in the First Schedule hereto.

2. Copies of the map that forms part of the Metropolitan Region Scheme which is being amended are available for public inspection free of charge, during ordinary business hours except on public holidays, at the places mentioned in the Second Schedule hereto.

3. Please note that any person who feels aggrieved by the Amendment may appeal against the Amendment to the Minister for Planning in the prescribed manner. Forms of Notice of Appeal are available at the places of public inspection.

4. The Notice of Appeal together with full particulars, in the form of a written submission of the grounds upon which the appeal is made, shall be lodged with the Minister for Planning and a copy served on State Planning Commission, 22 St. George's Terrace, Perth on or before Friday, 13 June 1986.

R. E. PETERS,
Acting Executive Secretary,
State Planning Commission.

First Schedule.

Metropolitan Region Scheme Map Sheet Number 24 is amended by substituting the zones and reservations shown on Amending Map Sheet Number 24/20M for those parts of Map Sheet Number 24.

The effect of the Amendment is to exclude Lot 188A Albany Highway, Armadale, from the Rural Zone and include it in the Parks and Recreation Reservation.

The Amendment is depicted on State Planning Commission Plan Number 4.0870.

Second Schedule.

Public Inspection:

1. Office of the State Planning Commission
8th Floor, Oakleigh Building
22 St George's Terrace
Perth 6000.
2. Office of the Municipality of the City of Armadale
7 Orchard Avenue
Armadale 6112.
3. J. B. Battye Library
Alexander Library Building
Cultural Centre
Perth 6000.

FORREST PLACE AND CITY STATION DEVELOPMENT ACT 1985.

Amendment to Enabling Agreement.

File: 851-2-10-10 Pt. 6 (S.P.C.).

IN accordance with section 20 (2) of the Forrest Place and City Station Development Act 1985 be it known that the signatories to the Enabling Agreement of that Act have entered into an Amending Agreement whereby various dates contained in the Enabling Agreement have been altered.

The Amending Agreement, dated 26 February 1986, is reprinted hereunder.
THIS AGREEMENT is made the 26th day of February, 1986.

BETWEEN:

THE HONOURABLE BRIAN THOMAS BURKE M.L.A. Premier of the State of Western Australia acting for and on behalf of the State of Western Australia and its instrumentalities from time to time ("the State") of the first part

and

CITY OF PERTH of Council House 27-29 St. George's Terrace Perth a Municipality and body corporate constituted under the Local Government Act 1960 ("the City") of the second part

and

MINISTER FOR WESTERN AUSTRALIAN GOVERNMENT RAILWAYS a body corporate constituted under the Government Railways Act 1904 ("Minister for Railways") of the third part

and

THE WESTERN AUSTRALIAN GOVERNMENT RAILWAYS COMMISSION of Westrail Centre West Parade East Perth a body corporate constituted under the Government Railways Act 1904 ("Westrail") of the fourth part.

RECITALS:

(A) The Parties entered into an Agreement on the 1st day of November 1985 ("the Enabling Agreement") for the Project as therein defined.

(B) The Parties have agreed to amend the Enabling Agreement.

IT IS AGREED—

1. This Agreement is supplemental to the Enabling Agreement.
2. The Enabling Agreement is amended as follows—
 - (a) the words "31 January 1986" be substituted for the words "30 November 1985" in line 3 of the definition of Design Drawings in Clause 1;
 - (b) the words "1 April 1986" be substituted for the words "1 February 1986" in the definition of Due Date in Clause 1;
 - (c) the times for completion referred to in the Timetable as defined by Clause 1 and contained in the Fifth Schedule to the Enabling Agreement shall each be amended so that each time is extended by a period of two months;
 - (d) the words "28 February 1986" be substituted for the words "31 December 1985" in lines 3 and 5 of Clause 4 (5);
 - (e) the words "1 May 1986" be substituted for the words "1 March 1986" in line 2 of Clause 4 (6) (a) (ii), line 2 of Clause 4 (6) (b) (ii) and line 2 of Clause 4 (10);
 - (f) the words "31 August 1986" be substituted for the words "30th June 1986" in line 1 of Clause 6 (1);
 - (g) the words "31 January 1986" be substituted for the words "30 November 1985" in line 4 of Clause 6 (2) and line 2 of Clause 6 (3);
 - (h) the words "30 September 1986" be substituted for the words "30 July 1986" in line 1 of Clause 6 (6) (a); and
 - (i) the words "29 February 1988" be substituted for the words "31 December 1987" in line 3 of Clause 7 (4).
3. This Agreement shall have force and effect from 1 November 1985 and the Enabling Agreement shall continue in full force and effect except as modified or varied by this Agreement.

EXECUTED ON THE DATE MENTIONED ABOVE

Signed by the Honourable Brian Thomas Burke
M.L.A. for and on behalf of the State of Western
Australia in the presence of—

BRIAN BURKE.

BRENDA BRUSH,
Ministerial Officer,
Department of Premier and Cabinet.

The Common Seal of City of Perth was hereunto
affixed in the presence of—

[L.S.]

M. A. MICHAEL,
Lord Mayor.
R. DAWSON,
Town Clerk.

Signed by the Minister for Western Australian
Government Railways in the presence of—

JULIAN GRILL.

B. HIGGINS,
Railway Liaison Officer,
Minister for Transport.

The Common Seal of the Western Australian Govern-
ment Railway Commission was hereunto affixed in
the presence of—

[L.S.]

PAUL R. GRIMWOOD,
Deputy Commissioner.
K. W. DONNELLY,
Secretary.

R. J. PEARCE,
Minister for Education and Planning.

SHIRE OF DALWALLINU.

STATEMENT OF RECEIPTS AND PAYMENTS FOR THE YEAR ENDED
30 JUNE 1985.

Receipts.	
	\$
Rates	860 643.71
Licences	344 074.15
Government Grants	653 052.03
Income from Property	81 193.36
Sanitation Charges	27 542.90
Cemetery Receipts	319.00
Leasehold Properties	29 086.42
All Other Revenue	154 747.01
Contribution to Loan Repayments	43 531.74
	<u>\$2 194 190.32</u>
Payments.	
	\$
Administration—	
Staff Section	122 604.92
Members Section	17 258.45
Debt Service	556 066.87
Public Works and Services—	
Streets, Roads and Bridges	700 581.32
Buildings, Construction and Equipment	61 076.81
Building Maintenance	118 547.91
Water Supplies	4 307.59
Health Services	42 763.16
Sanitation	51 083.48
Vermin Services	2 163.36
Bush Fire Control	2 348.78
Traffic Control	14 817.82
Cemetery	1 352.77
Swimming Pool	46 612.89
Library Services	10 192.87
Plant, Machinery and Tools	27 140.33
Purchase of Materials	1 740.98
Fuels & Oils	8 264.42
Police Department	334 127.43
Donations and Grants	9 499.38
Other Works and Services	37 791.50
All other expenditure	16 817.77
	<u>\$2 187 160.81</u>

SUMMARY

Bank Balance as at 1st July 1984	1 071.43
Receipts as per statement	2 194 190.32
	<u>2 195 261.75</u>
Payments as per statement	2 187 160.81
Credit Balance as at 30 June 1985	<u>\$8 100.94</u>

BALANCE AS AT 30 JUNE 1985.

Assets.	
	\$
Current Assets	58 419.98
Non-Current Assets	164 408.26
Deferred Assets	158 338.74
Fixed Assets	2 426 389.93
	<u>\$2 807 556.91</u>
Liabilities.	
	\$
Current Liabilities	5 466.16
Non-Current Liabilities	64 254.98
Deferred Liabilities	2 503 729.82
	<u>\$2 573 450.96</u>
SUMMARY.	
	\$
Total Assets	2 807 556.91
Total Liabilities	2 573 450.96
	<u>\$234 105.95</u>

We certify that the figures and particulars above are correct.

W. M. DINNIE,
President.
B. J. GOLDING,
Shire Clerk.

Auditor's Report.

The accounts of the Shire of Dalwallinu have been audited for the year ended 30 June 1985, in accordance with Australian Auditing Standards and the Local government Audit Directions issued by the Minister for Local Government.

The policy of charging depreciation on fixed assets so as to write off the cost of each asset over its estimated useful life, has been discontinued. Although complying with the requirements of the Local Government Act and the Accounting Directions, it is not in accordance with generally accepted accounting standards.

In my opinion:

- (a) the accompanying accounts, being the statement of receipts and payments, balance sheet, adjustment account and municipal accumulation account are in agreement with the books and records of the Shire and have been prepared in accordance with the Local Government Act and the Accounting Directions so as to give a true and fair view of:—
 - (i) the cash receipts and payments of the Shire for the year ended 30 June 1985; and
 - (ii) the financial position of the Shire as at 30 June 1985.
- (b) the accounting records required by the Local Government Act to be kept by the Shire have been properly kept in accordance with the provisions of the Act.

C. A. BLYTH,
Bird Cameron,
Chartered Accountants.

SHIRE OF MORAWA.

Ranger.

IT is hereby notified that Mr. Ross Olive and Mr. Douglas Comeagain have been appointed to the following positions with the Shire of Morawa:—

- (a) Rangers authorised to exercise powers in accordance with the provisions of the Local Government Act.
- (b) An Authorised Person to exercise powers in accordance with the provisions of the Dog Act.
- (c) An Authorised Person in accordance with the provisions of section 665B of the Local Government Act.
- (d) A Poundkeeper in accordance with the provisions of section 450 of the Local Government Act.

The appointments to take effect from 17 April 1986.

K. L. HILL,
Shire Clerk.

SHIRE OF QUAIRADING.

Notice.

PURSUANT to the provisions of section 354 (3) of the Health Act 1911 notice is hereby given to the owner or persons having interest in lots 25 and 26, Pantapin townsite, within the Shire of Quairading that a demolition order, under the provisions of section 137 of the Health Act has been issued in respect of the house and buildings situated on the aforesaid lots and that if no person shall claim the above-mentioned property it will be demolished by Council.

T. L. WHITE,
Shire Clerk.

DOG ACT 1976.

Shire of Wyalkatchem.

IT is hereby notified for public information that the following persons have been authorised by Council to act under the provisions of the Dog Act 1976.

I. G. Davies.
K. W. Cleverly.
J. A. McInnes.
I. F. Ashelford.

I. G. DAVIES,
Shire Clerk.

SHIRE OF WEST PILBARA.

Acting Building Surveyor.

IT is hereby notified that Mr. Bentley Ross Willis has been appointed to the position of Acting Building Surveyor of the Shire of West Pilbara for the period 2 April 1986 to 12 May 1986 during the absence of the Building Surveyor on Annual Leave.

D. G. McCUTCHEON,
Shire Clerk.

SHIRE OF WEST PILBARA.

Acting Shire Clerk.

IT is hereby notified for general information that Mr. Keith Aurelian White has been appointed to the position of Acting Shire Clerk for the period 12 May 1986 to 16 May 1986 inclusive, and again from 6 August 1986 to 19 September 1986 inclusive.

T. BAKER,
President.

LOCAL GOVERNMENT ACT 1960.

Twenty-Second Schedule.

Form No. 1.

Municipality of the Shire of Pingelly.

NOTICE REQUIRING PAYMENT OF RATES PRIOR TO SALE.

THE several registered proprietors or owners in fee simple, or persons appearing by the last memorial in the Office of the Registrar of Deeds to be seized of the fee simple respectively of the several pieces of land described in the third column of the Appendix to this notice and persons appearing in the Register Book or by memorial in the Office of the Registrar of Deeds to have respectively an estate or interest in the land, and whose names appear in the first column of the Appendix to this notice.

Take notice that—

- (1) Default has been made in the payment to the Council of the abovenamed Municipality of a rate charged on the several pieces of land described in the third column of the Appendix to this Notice; and the default has continued in respect of each separate piece of land for a period greater than three years.
- (2) The total amount owing to the council in respect of rates and other amounts charged on each piece of land is shown in the second column of the Appendix set opposite the description of that piece of land;
- (3) Payment of these amounts representing rates, or refuse Removal Charges is hereby required.
- (4) In default of payment, the pieces of land will be offered for sale by public auction after the expiration of one hundred and five days from the date of service of this notice at a time appointed by the Council.

The pieces of land in respect of which the rates specified in the second column of the Appendix are owing are those severally described in the third column of the Appendix and set opposite the respective amounts so specified.

Dated the 11th day of April, 1986.

P. R. WEBSTER,
Shire Clerk.

Appendix.

Name of Registered Proprietors or Owners, also of all other persons having an Estate or interest in the land.	Amounts owing: showing separately the amounts owing as rates, and any other amounts owing	Description of the several pieces of land referred to.	Certificate of Title		
			Vol.	Folio	Area
Pingelly Noongar Christian Fellowship Inc.					
	Land Rates	\$ 639.76 Pingelly Townsite Lot 187	1058	571	1r 4p.
	Rubbish.....	240.00 Pingelly Townsite Lot 188	1246	772	1r 4p.
	Water charges	207.28			
	Total.....	\$1 087.04			
Charles Norman Hall					
	Land Rates	\$ 462.02 Pingelly Townsite Lot 424	853	11	1r 4p.
	Water charges	468.00 Pingelly Townsite Lot 425	853	12	1r 4p.
	Total.....	\$930.02			
Neil Winmar					
	Land Rates	\$ 599.63 Pingelly Townsite Lot 224	1368	478	1r 20p.
	Rubbish.....	203.00			
	Water charges	81.44			
	Total.....	\$884.07			

LOCAL GOVERNMENT ACT 1960.

City of Melville.

Notice of Intention to Borrow.

Proposed Loan (No. 205) of \$151 219.92.

PURSUANT to section 610 of the Local Government Act 1960 the City of Melville hereby gives notice of its intention to borrow money by the sale of debentures on the following terms and for the following purposes: Loan No. 205—\$151 219.92—For a period of 10 years repayable at the office of the City of Melville in 20 half-yearly instalments. Being cost of liquidating original loan for the construction of the Blue Gum Tennis Club.

Dated this 2nd day of April, 1986.

L. O. DELAHAUNTY,
Acting Town Clerk.

LOCAL GOVERNMENT ACT 1960.

Shire of East Pilbara.

Notice of Intention to Borrow.

Proposed Loans: (No. 42) of \$80 000; (No. 43) of \$80 000 and (No. 44) of \$40 000.

PURSUANT to section 610 of the Local Government Act 1960, the Shire of East Pilbara hereby gives notice that it proposes to borrow money by the sale of debentures, at the ruling rate of interest, repayable at the Shire Office of the Council, by equal half-yearly instalments of principal and interest, for the following terms and purposes:

Loan No. 42 of \$80 000 for a 10-year term—Marble Bar Depot Extensions.

Loan No. 43 of \$80 000 for a 10-year term—Newman Parks and Reserves Construction.

Loan No. 44 of \$40 000 for a 5-year term—Plant Purchases.

The terms of the loans may be re-negotiated after four years.

Specifications and estimates as required by section 609 of the Local Government Act 1960 are open for inspection at the office of the Council in Marble Bar during office hours for a period of 35 days after the publication of this notice in the *Government Gazette*.

Dated this 18th day of March, 1986.

E. M. ECKHART,
President.
S. D. TINDALE,
Shire Clerk.

LOCAL GOVERNMENT ACT 1960.

Shire of Harvey.

Notice of Intention to Borrow.

Proposed Loans (No. 218) of \$55 000 and (No. 212) of \$80 000.

PURSUANT to section 610 of the Local Government Act 1960, the Harvey Shire Council hereby gives notice that it proposes to borrow money, by the sale of debentures, on the following terms and purposes:

Loan No. 218 of \$55 000—Offices and Library (construction of) at Australind.

Loan No. 212 of \$80 000—Early Childhood Centre, Australind.

Both loans are for a period of 15 years, initially for eight years, at the current ruling rate of interest, to be renegotiated for a further seven years at the then ruling rate of interest, repayable to the State Government Insurance Office, 170 St. George's Terrace, Perth, by half yearly instalments of principal and interest.

Plans, specifications and estimates and a statement required by section 609 are open for inspection at the Council Office, Harvey, during normal office hours for 35 days after publication of this notice.

M. W. SMITH,
President.
L. A. VICARY,
Shire Clerk.

LOCAL GOVERNMENT ACT 1960.

Shire of Mandurah.

Notice of Intention to Borrow.

Proposed Loan (No. 162) of \$360 000.

PURSUANT to section 610 of the Local Government Act, the Shire of Mandurah hereby gives notice that it proposes to borrow by sale of debentures on the following terms and conditions: Term—Loan to be for a term of 10 years with interest at the approved rate repayable at the office of the Council in 20 half-yearly instalments of principal and interest. Purpose: Construction Building and Parking Areas—Peelwood Parade Oval.

Specifications and estimates of costs thereof and statement as required under section 609 of the Act, to be open for inspection at the Council Offices, Mandurah, during office hours for a period of 35 days after publication of the Notice of Intention to Borrow.

B. P. CRESSWELL,
President.
K. W. DONOHUE,
Shire Clerk.

LOCAL GOVERNMENT ACT 1960.

Shire of Roebourne.

Notice of Intention to Borrow.

Proposed Loan (No. 78) of \$600 000.

PURSUANT to the provisions of section 610 of the Local Government Act 1960 the Council of the Shire of Roebourne hereby gives notice of intention to borrow money on the

following terms for the following purpose. \$600 000 for a period of 10 years, repayable at the office of the Shire of Roebourne, Welcome Road, Karratha, in 20 equal half-yearly instalments of principal and interest. Purpose: New Karratha Depot—Part Cost.

An estimate of the costs thereof and the statement required by section 609 of the Act are open for inspection by ratepayers at the Shire Office, Welcome Road, Karratha, during business hours, for 35 days after publication of this notice.

Dated this 27th day of March, 1986.

B. CONNELL,
President.
F. GOW,
Shire Clerk.

LOCAL GOVERNMENT ACT 1960.

Shire of Roebourne.

Notice of Intention to Borrow.

Proposed Loan (No. 79) of \$300 000.

PURSUANT to the provisions of section 610 of the Local Government Act 1960 the Council of the Shire of Roebourne hereby gives notice of intention to borrow money on the following terms for the following purpose. \$300 000 for a period of 10 years, repayable at the office of the Shire of Roebourne, Welcome Road, Karratha, in 20 equal half-yearly instalments of principal and interest. Purpose: Road Construction, Reconstruction and Resealing.

An estimate of the costs thereof and the statement required by section 609 of the Act are open for inspection by ratepayers at the Shire Office, Welcome Road, Karratha, during business hours, for 35 days after publication of this notice.

Dated this 27th day of March, 1986.

B. CONNELL,
President.
F. GOW,
Shire Clerk.

LOCAL GOVERNMENT ACT 1960.

Shire of Roebourne.

Notice of Intention to Borrow.

Proposed Loan (No. 80) of \$300 000.

PURSUANT to the provisions of section 610 of the Local Government Act 1960 the Council of the Shire of Roebourne hereby gives notice of intention to borrow money on the following terms for the following purpose. \$300 000 for a period of 10 years, repayable at the office of the Shire of Roebourne, Welcome Road, Karratha, in 20 equal half-yearly instalments of principal and interest. Purpose: Emergency Services Centre, Karratha.

An estimate of the costs thereof and the statement required by section 609 of the Act are open for inspection by ratepayers at the Shire Office, Welcome Road, Karratha, during business hours, for 35 days after publication of this notice.

Dated this 27th day of March, 1986.

B. CONNELL,
President.
F. GOW,
Shire Clerk.

LOCAL GOVERNMENT ACT 1960.

Shire of Roebourne.

Notice of Intention to Borrow.

Proposed Loan (No. 81) of \$70 000.

PURSUANT to the provisions of section 610 of the Local Government Act 1960 the Council of the Shire of Roebourne hereby gives notice of intention to borrow money on the following terms for the following purpose. \$70 000 for a period of 10 years, repayable at the office of the Shire of

Roebourne, Welcome Road, Karratha, in 20 equal half-yearly instalments of principal and interest. Purpose: Part Cost Clubrooms—Karratha Football and Sporting Club Inc.

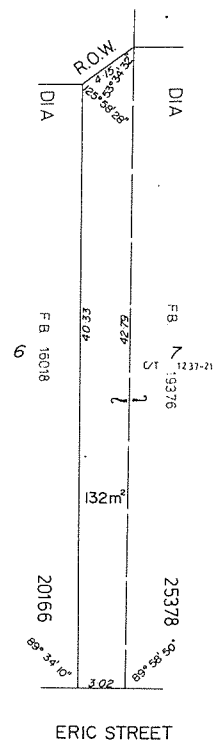
An estimate of the costs thereof and the statement required by section 609 of the Act are open for inspection by ratepayers at the Shire Office, Welcome Road, Karratha, during business hours, for 35 days after publication of this notice.

N.B. The Karratha Football and Sporting Club Inc., has agreed to enter into a lease agreement to meet the total repayments of this loan.

Dated this 27th day of March, 1986.

B. CONNELL,
President.
F. GOW,
Shire Clerk.

Schedule.
Diagram No. 69766.



LOCAL GOVERNMENT ACT 1960.

Town of Cottesloe.

Closure of Private Street.

Department of Local Government,
Perth, 28 January, 1986.

LG: CT 4-12.

IT is hereby notified for public information that his Excellency the Governor has approved under the provisions of section 297A of the Local Government Act 1960, the resolution passed by the Town of Cottesloe that the private street which is described as portion of Cottesloe Suburban Lot 23, being portion of the land coloured brown on Plan 2701(1) and being part of the land contained in Certificate of Title Volume 326 Folio 42 be closed, and the land contained therein be amalgamated with adjoining Lot 7 Eric Street, Cottesloe as shown in the Schedule hereunder.

M. C. WOOD,
Secretary for Local Government.

COMPILED FROM DIA^s 20166 & 25378

DOG ACT 1976.

Municipality of the Shire of Roebourne.

By-laws Relating to Dogs.

IN pursuance of the powers conferred upon it by the abovementioned Act and of all other powers enabling it, the Council of the abovementioned Municipality hereby records having resolved on 27 November 1985, to make and submit for confirmation by the Governor, an amendment to its by-laws relating to Dogs, as published in the *Government Gazette* on 4 October 1985.

The by-laws are amended as follows:—

By-law 18 (e) is amended by deleting the figures "27673" in line 1 of the by-law and inserting the figures "23664".

Dated this 27th day of November, 1985.

The Common Seal of the Municipality was hereto
affixed in the presence of:—

[L.S.]

B. CONNELL,
President.
F. GOW,
Shire Clerk.

Recommended—

JEFF CARR,
Minister for Local Government.

Approved by His Excellency the Governor in Executive Council this 24th day of March, 1986.

G. PEARCE,
Clerk of the Council.

STATE ENERGY COMMISSION ACT 1979

STATE ENERGY COMMISSION (ELECTRICITY AND GAS CHARGES)
AMENDMENT BY-LAWS 1986

MADE by the State Energy Commission of Western Australia with the approval of His Excellency the Governor in Executive Council.

Citation

1. These by-laws may be cited as the *State Energy Commission (Electricity and Gas Charges) Amendment By-laws 1986*.

Principal by-laws

2. In these by-laws the *State Energy Commission (Electricity and Gas Charges) By-laws 1978** are referred to as the principal by-laws.

[*Published in the Gazette of 23 June 1978 at pp. 2055-2064. For amendments to 26 March 1986 see pp. 332-334 of 1984 Index to Legislation of Western Australia and Gazettes of 29 March 1985, 28 April 1985, 27 September 1985, 13 December 1985 and 20 December 1985.]

Second Schedule amended

3. The Second Schedule to the principal by-laws is amended in item 1 under the heading "Tariff N2" by deleting "21.45" and substituting the following—

" 21.69 "

Fourth Schedule amended

4. The Fourth Schedule to the principal by-laws is amended in item 2 under the heading "Tariff L3" by deleting "3.75" and substituting the following—

" 3.85 "

Fifth Schedule amended

5. The Fifth Schedule to the principal by-laws is amended under the heading "Tariff A4" by deleting "3.75" and substituting the following—

" 3.85 "

I. R. FERGUS,
Secretary,
State Energy Commission.

Approved by His Excellency the Governor in Executive Council.

G. PEARCE,
Clerk of the Council.

WORKERS' COMPENSATION AND ASSISTANCE ACT 1981-1985.

IN pursuance of section 151 of the Workers' Compensation and Assistance Act 1981-1985, the Premium Rates Committee has determined that the recommended Premium Rates in respect of certain workers' compensation risks shall be as set out in the attached Schedule effective from and after 4.00 p.m. on the date of publication in the *Government Gazette*.

Under section 152 an insurer shall not charge a loading on a recommended Premium Rate of more than 50 per cent of that rate.

Appeals against classification and insurance premium must be lodged under the provisions of section 154 within one month from the date of being informed of the classification or the premium payable.

The recommended Premium Rates shall be applied in accordance with the provisions of section 160.

Dated at Perth this 27th day of March, 1986.

W. F. ROLSTON,
Chairman,
Premium Rates Committee.

SCHEDULE

Item No.	Classification of Risk	Rate per cent \$100
	Stables—	\$
239	(a) Livery.....	12.85
216	(b) Horse Trainers (excluding racing risk)	12.85
	(c) Racing risk (from time of weighing out and ceasing on weighing in)—	
344	(1) Flat racing and trotting.....	12.85
345	(2) Hurdle racing and steeplechasing	12.85

INDUSTRIAL RELATIONS ACT 1979.

Notice.

(Section 80X.)

I, DESMOND KEITH DANS, Acting Minister for Industrial Relations acting pursuant to subsection (5) of section 80X of the Industrial Relations Act 1979 hereby declare that Division 4 of Part IIA of the Industrial Relations Act 1979 shall not apply to:

All classes of office as described in paragraphs (a) and (b) of subclause 1 of Clause 24—Rates of Pay of the Transport Trust Salaried Officers' Award No. 3 of 1977.

D. K. DANS,
Acting Minister for Industrial Relations.

CREDIT (ADMINISTRATION) ACT 1984

INTERPRETATION ACT 1984

ORDER
(Section 45)

MADE by His Excellency the Governor in Executive Council.

Citation

1. This Order may be cited as the Credit (Administration) (Licensing Exemption) Order 1986.

Exemption

2. In respect of Patersons Credit Pty. Ltd. an applicant for a credit provider's licence, the provisions of section 6 of the Credit (Administration) Act 1984 do not have effect in respect of the abovenamed applicant until, the time that the Commercial Tribunal of Western Australia has heard and determined that applicant's application for a credit provider's licence and either granted a credit provider's licence to that applicant or refused to grant a credit provider's licence to that applicant.

Exemption

3. In respect of the applicant referred to in clause 2 of this Order, the provisions of section 8 of the Credit (Administration) Act 1984 do not have effect in respect of transactions that that applicant has entered into from and including 31 December 1985 up to the time that the Commercial Tribunal of Western Australia has heard and determined that applicant's application for a credit provider's licence and either granted a credit provider's licence to that applicant or refused to grant a credit provider's licence to that applicant.

By His Excellency's Command,
G. PEARCE.
Clerk of the Council.

PLANT DISEASES ACT 1914-1983.

Department of Agriculture,
South Perth, 7 April 1986.

Agric 438/76/V2.

I, THE undersigned Minister for Agriculture, being the Minister charged with the administration of the Plant Diseases Act 1914-1983, acting in the exercise of the power in this behalf conferred on me by section 7 (2) of the said Act, do hereby appoint the following persons as inspectors for a term of office expiring on 15 February 1987:

Kevin Kelly;
Peter David Wachmer;
Peter Ronald Zis;
Christopher Thomas Darwin;
Jeremy Van Houwelingen;
David Edward John Keys;
Dallis Hugh Trotter;
Robert Joseph Parr.

JULIAN GRILL,
Minister for Agriculture.

the Marketing of Lamb Act 1971, for the purpose of organizing, supervising or carrying out the mouthing of lamb, or the identification, classification, grading, weighing, recording, marking and tagging of lamb and lamb products within his areas of responsibility.

Grading Certificate No. 127—Arthur, Peter John.

K. J. LeBRETON,
Board Secretary,
W.A. Lamb Marketing Board.

PUBLIC EDUCATION ENDOWMENT ACT 1909-1981.

Office of the Minister for Education,
Perth, 11 April 1986.

HIS Excellency the Governor in Executive Council, acting under the provisions of section 9A of the Public Education Endowment Act 1909-1981, has been pleased to approve the sale by the Trustees of the Public Education Endowment of land described as Glen Forrest Lots 96, 97 and 98 comprising Reserve No. 12078 described in Certificate of Title Volume 570 Folio 61 vested in the Trustees of the Public Education Endowment pursuant to section 4 of the Act, and the transfer of the land to the purchasers free of all trusts.

R. J. PEARCE,
Minister for Education.

WESTERN AUSTRALIAN LAMB MARKETING BOARD.

THE following person, being an approved grader for lamb carcasses and holder of a grading certificate, is hereby appointed Inspector under Regulation 6 (3) (d), pursuant to

EDUCATION DEPARTMENT OF WESTERN AUSTRALIA.

Accepted Tender.

Schedule No.	Particulars	Contractor	Rate
2/85	Service and repair of Education Department vehicles operative within the metropolitan area for a period of 12 months	Government Stores Department—Automotive Branch	Hourly Labour Commercial \$24 Passenger \$20 Spare Parts Percentage Mark-up + 10%

R. L. VICKERY,
Director General of Education.

BUILDING MANAGEMENT AUTHORITY

Tenders, closing at West Perth, at 2.30 p.m. on the dates mentioned hereunder, are invited for the following projects.

Tenders are to be addressed to:—

The Minister for Works,
C/- Contract Office,
Dumas House,
2 Havelock Street,
West Perth, Western Australia 6005.

and are to be endorsed as being a tender for the relevant project.

The highest, lowest, or any tender will not necessarily be accepted.

Contract No.	Project	Closing Date	Tender Documents now available at
24331	Wembley Primary School—Covered Assembly Area.....	22/4/86	B.M.A. West Perth
24332	Health Department of Western Australia—Regional Administration Centre—Pyrton (Guildford)—New Air Conditioning	15/4/86	B.M.A. West Perth
24333	Department for Sport and Recreation—Tone River Recreation Camp (Manjimup)—Upgrade to Eight Cottages	22/4/86	B.M.A. West Perth B.M.A. Bunbury
24334	Padbury High School—Stage 1—Erection. Invited Tenderers Only. Builders Categorisation Category B	22/4/86	B.M.A. West Perth
24335	W.A. College of Advanced Education—Churchlands—New Library—Passenger Lift Installation. (Nominated Sub Contract)	6/5/86	B.M.A. West Perth
24336	W.A. College of Advanced Education—Churchlands—New Library—Electrical Installation. (Nominated Sub Contract)	29/4/86	B.M.A. West Perth
24337	W.A. College of Advanced Education—Churchlands—New Nurse Education Building. (Invited Tenderers only Builders Categorisation Category A.) Deposit on Documents \$400. (Documents Available Tuesday 8/4/86)	29/4/86	B.M.A. West Perth
24338	W.A. College of Advanced Education—Churchlands—New Library. (Invited Tenderers only Builders Categorisation Category B.) Deposit on Documents \$150	29/4/86	B.M.A. West Perth
24339	W.A. College of Advanced Education—Churchlands—New Library—Mechanical Services. (Nominated Sub Contract) Deposit on Documents \$75 entitles tenderers to two sets of documents	29/4/86	B.M.A. West Perth
24333	Department for Sport and Recreation—Tone River Recreation Camp (Manjimup)—Upgrade to Cottages. Builders Categorisation Category D	29/4/86 extended	B.M.A. West Perth B.M.A. Bunbury
24340	Rockingham Beach Primary School—Education Support Centre—Alterations and Additions	6/5/86	B.M.A. West Perth
24341	Osborne Park Hospital—Operating Suite Remodelling. Builders Categorisation Category D	6/5/86	B.M.A. West Perth
24342	Padbury High School—Stage 1—Aluminium Windows. Nominated Sub Contract	29/4/86	B.M.A. West Perth
24343	Busselton Primary School—Canteen and Covered Assembly Area	29/4/86	B.M.A. West Perth B.M.A. Bunbury
24344	Roleystone District High School—Stage 2 Additions. Builders Categorisation Category D	6/5/86	B.M.A. West Perth
24345	W.A. College of Advanced Education—Churchlands School of Nursing—Electrical Services. Nominated Sub Contract. (Documents available Tuesday 15/4/86)	6/5/86	B.M.A. West Perth
24346	Padbury High School—Stage 1—Mechanical Services. Nominated Sub Contract.	29/4/86	B.M.A. West Perth
24347	W.A. College of Advanced Education—Churchlands School of Nursing—Mechanical Services. Nominated Sub Contract. (Documents available Tuesday 15/4/86) Deposit on Documents \$110; (2 sets of documents to tenderers)	6/5/86	B.M.A. West Perth

BUILDING MANAGEMENT AUTHORITY—*continued.*
ACCEPTANCE OF TENDERS

Contract No.	Project	Contractor	Amount
24316.....	Derby Hospital—Numbala Nunga Nursing Home—Electrical Distribution Upgrade	K. J. Johnson & Co.....	\$ 113 810
24297.....	Halls Creek Hospital—Remodelling and Repairs	Magee Construction NW Pty. Ltd	467 000
24303.....	Yangebup Primary School (Cockburn)—Additional Classrooms, Library Resource Centre and Covered Area	Keywest Building Co. Pty. Ltd.	746 745
24293.....	Department of Agriculture, South Perth—Animal Health Laboratories Block C—Rooms 131, 135—Replacement of Fume Cupboards	Insulation Process & Contracting	56 503
24298.....	Halls Creek Hospital—Remodelling and Repairs—Electrical	Walmar Electrical Services	67 955
24304.....	Yangebup Primary School (Cockburn)—Additions—Electrical	Prolec Electrical Contractors..	50 875

M. J. BEGENT,
Executive Director,
Building Management Authority.

MARINE AND HARBOURS ACT 1981.
Shark Bay—Denham.

Contract No.	Project	Closing Date	Tender Documents available from
E010.....	Service Jetty, Dredging and Associated Works	15 April 1986 1430 hours	Clerk in Charge Engineering Division Dept. of Marine and Harbours 3rd Floor Marine House 1 Essex Street Fremantle 6160 after 1400 on 17 March 1986

J. M. JENKIN,
General Manager.

STATE TENDER BOARD OF WESTERN AUSTRALIA
Tenders for Government Supplies

Date of Advertising	Schedule No.	Supplies Required	Date of Closing
1986			1986
Mar. 21.....	322A1986.....	Oil for Unleaded Petrol Vehicle Engines (from the date of Acceptance to 23/2/89) Additional Item for Schedule No. 101A1985—Various Government Departments	April 17
Mar. 27.....	60A1986.....	Vegetables Frozen (1 year period)—Various Government Departments	April 17
Mar. 27.....	325A1986.....	Books, Single Copies (2 year period) for Education Department	April 24
Apr. 11.....	37A1986.....	Laundry Equipment Domestic (one year period)—Various Government Departments	May 1
Apr. 11.....	51A1986.....	Floor and Wall Cleaning and Maintenance Products (one year period)—Various Government Departments	May 1
Apr. 11.....	333A1986.....	Low Loader Prime Movers one off to two off—Main Roads Department	May 1
Apr. 11.....	334A1986.....	11 000 kg 4 x 4 Diesel Powered Cab Chassis Six (6) only and 11 000 kg 4 x 4 Diesel Powered Cab Chassis Two (2) only—Conservation and Land Management	May 1

For Sale by Tender

Date of Advertising	Schedule No.	For Sale	Date of Closing
1986			1986
Mar. 27.....	326A1986.....	A.B. Dick Scott Camera Processors 220/98 (two only) Photomatix System 800 High Speed Diazo Fiche (one only) at Nedlands	April 17
Apr. 4.....	327A1986.....	1959 E. C. H. Will Pad Making Machine at Wembley	April 24
Apr. 11.....	328A1986.....	4.3 m Savage Aluminium Dinghy (MRD 5000) fitted with Mercury 40L Outboard Motor (MRD 5006) and T350 Trailit Break/Back Trailer (MRD 5001) at Carlisle	May 1

STATE TENDER BOARD OF WESTERN AUSTRALIA—continued

For Sale by Tender—continued

Date of Advertising	Schedule No.	For Sale	Date of Closing
1986			1986
Apr. 11.....	329A1986.....	1980 Toyota Dyna HU30 Tray Top Truck (MRD 4813) at Carlisle	May 1
Apr. 11.....	330A1986.....	1978 John Deere C J D 894 Loader Backhoe (MRD 3065) at Carlisle	May 1
Apr. 11.....	331A1986.....	1972 Fiat 500 Front End Loader (MRD 054) at Carlisle	May 1
Apr. 11.....	332A1986.....	1982 Holden WB 1 Tonne fitted with Mechanics Van Body (MRD 6416) at South Hedland	May 1

Tenders addressed to the Chairman, State Tender Board, 815 Hay Street, Perth, will be received for the abovementioned schedules until 10 a.m. on the dates of closing.

Tenders must be properly endorsed on envelopes otherwise they are liable to rejection.

Tender forms and full particulars may be obtained on application at the Tender Board Office, 815 Hay Street, Perth and at points of inspection.

No Tender necessarily accepted.

B. E. O'MALLEY,
Chairman, Tender Board.

ACCEPTED TENDERS

Schedule No.	Particulars	Contractor	Rate
<i>Supply and Delivery</i>			
86A1985	Timber Office Furniture, Group 1 (1 year period)—various Government Departments	Various.....	Details on application
121A1985	Electromedical equipment for Hospitals (3 year period)—Health Department	Various.....	Details on application
625A1985	Gamma Camera, Large Field of View, Two (2) only and Nuclear Medicine Computer System—Royal Perth Hospital	Technicare A'Asia P/L.....	Details on application
926A1985	X-Ray Viewing Systems for X-Ray Department—Royal Perth Hospital	Diagnostic Instruments P/L.....	Details on application
201A1986	Heavy Duty Tractors Mounted on Rubber Tyred Wheels one (1) off to three (3) off—Main Roads Department	C. J. D. Equipment P/L.....	\$26 248 each
233A1986	Bearing Roller Packages (4 800 only)—Westrail	S. K. F. Australia (sales) P/L.....	\$121 each
267A1986	Transportable Assay Laboratory one (1) only—State Batteries, Mines Department	Bunnings Building Services P/L..	\$26 886
<i>Service.</i>			
52A1985	Conduct of Funerals of Deceased Indigent Persons in Country Areas (1 year period)	Various.....	Details on application
<i>Purchase and Removal</i>			
271A1986	Viped II Greens 16 cwt Vibrating Roller (MRD 753) (recalled) at Carlisle	Global Machinery	\$185
274A1986	Aveling Barford VS Self-propelled Vibrating Roller (MRD 822) at Carlisle	W. & P. Machinery Sales	\$7 759
275A1986	10 kVA Trailer-mounted Generating Set (MRD 524) at Carlisle	Arrow Auctioneers.....	\$625
295A1986	1981 Toyota RN 46 Hilux 4 x 4 Cab Chassis (XQN 785)	Derry Wholesale.....	\$4 531
	1979 Toyota FJ45 Landcruiser LWB 4 x 4 (XQI 245)	G. Thorgersen.....	\$4 200
	1977 Chev Custom Deluxe 30, 3 Ton Tip Truck (XQE 622)	Raytone Trucks.....	\$2 676
	1983 Toyota FJ45 Landcruiser 4 x 4 Tray Back (XQY 177)	J. Sillas Autos.....	\$7 000
	1981 Holden WB Utility (XQM 124)	J. & F. Vehicle W/Salers	\$4 379
	1982 Toyota FJ45 Landcruiser 4 x 4 Tray Back (XQO 674) at Mundaring Weir	J. & F. Vehicle W/Salers	\$6 279
296A1986	1983 Toyota Hilux 4 x 4 Utility (XQS 805) at Ludlow	R. W. Ellis.....	\$6 534
297A1986	1981 Toyota FJ45 Landcruiser 1 Tonne (XQN 796) at Manjimup	Kevin Woolcock Used Car Centre	\$5 850
299A1986	1978 Ford Front End Wheel Loader (XQE 977) at Harvey	W. & P. Machinery Sales	\$13 179
304A1986	1984 Holden WB Utility (MRD 7627) at Carlisle	J. & F. Vehicle W/Salers	\$6 179
308A1986	1977 Leyland Boxer 8.71 Flat Top Truck (MRD 4105) fitted with Tico Crane (MRD 3054) at Carlisle	Kwinana Scrap Metals.....	\$4 500
309A1986	1978 Nissan G60 Patrol 4WD Flat Top Utility (MRD 3653) at Carlisle	R. D. Young	\$3 100
310A1986	1983 Mitsubishi L300 Van (MRD 6777) at Carlisle	J. & F. Vehicle W/Salers	\$4 579
314A1986	1984 Commodore VK Sedan (XQY 695) at Karratha	M. Verheggen	\$7 305.91

STATE TENDER BOARD OF WESTERN AUSTRALIA—*continued*

Schedule No.	Particulars	Contractor	Rate
<i>DECLINE OF TENDERS</i>			
257A1986	Aveling Barford VS Self-propelled Vibrating Drum Roller (MRD 821) at Carlisle		
276A1986	6 Tonne BHB TC 36B Mobile Crane (MRD 436) at South Hedland		
<i>Cancellation of Contract</i>			
798A1985	Surplus Equipment at Carlisle—Item 12		

MAIN ROADS DEPARTMENT.

Acceptance of Tenders.

Contract No.	Description	Successful Tenderer	Amount
117/85	Construction of one Brick Veneer Dwelling at Lot 305 (No. 11) Target Road Albany	M. R. and L. A. Antoniak	\$ 60 750.00
82/85	Road and Bridge Construction Newman-Port Hedland Road Munjina—East Gorge Section	John Holland Constructions Pty. Ltd.	22 573 165.78
144/85	Asphalt Surfacing South West Highway Armadale Bunbury Road, Bunbury Division	Malatesta Road Paving and Hot Mix	151 525.80

D. R. WARNER,
Director Administration and Finance.

APPOINTMENTS.

(Under section 6 of the Registration of Births, Deaths and Marriages Act 1961.)

Registrar General's Office
Perth, 2 April 1986.

THE following appointments have been approved:—

R.G. No. 36/68.—That Graeme Brandon Banks has been appointed as Acting District Registrar of Births, Deaths and Marriages for the Fremantle Registry District to maintain an office at Fremantle during the absence on other duties of Mr. H. M. D'Silva. This appointment dated from 2 April 1986.

R.G. No. 82/71.—That Sergeant Ian Jeffrey Richards has been appointed as District Registrar of Births and Deaths for the Merredin Registry District to maintain an office at Kellerberrin during the absence on leave of Sergeant B. A. Pendlebury. This appointment dated from 21 March 1986 to 4 May 1986.

R.G. No. 108/72.—That Senior Constable Robert Arnold Cope has been appointed as Assistant District Registrar of Births and Deaths for the Gascoyne Registry District to maintain an office at Shark Bay during the absence on leave of Senior Constable S. B. F. Stingemore. This appointment dated from 26 March 1986 to 17 May 1986.

P. R. MANNING,
Acting Registrar General.

State of Western Australia.

PETROLEUM ACT 1967-1981.

Notice of Grant of First Renewal of Exploration Permit.

Department of Mines,
Perth, 23 March 1986.

IT is notified for general information that Exploration Permit No. 164, held by Meridan Oil NL of 234 Great Eastern Highway, Belmont, Western Australia 6104; Royal Resources Exploration Inc. of Suite 1000, 1660 Wynkoop Street, Denver, Colorado, United States of America; Pontella Nominees Pty. Ltd. of 1st Floor, 16 Ord Street, West Perth, Western Australia 6005; Willara Petroleum Pty. Ltd. of C/- Price Waterhouse & Co., Mount Newman House, 200 St. George's Terrace, Perth, Western Australia 6000; Brunswick Oil NL of 5 Charles Street, South Perth, Western Australia 6151; Delta Petroleum Pty. Ltd. of 234 Great Eastern Highway, Belmont, Western Australia 6104; Medcon Resources Inc. of C/- Blake Resources Ltd., Suite 1100, 505 Third Street, S.W. Calgary, Alberta, Canada; Bligh Oil and Minerals N.L. of 12th Floor, Network House, 344 Queen Street, Brisbane, Queensland 4000; Sydney Oil (164) Pty. Ltd. of 2nd Floor, 44 Margaret Street, Sydney, New South Wales; and International Oil Proprietary of 140 William Street, Melbourne, Victoria 3000 has been renewed in accordance with the provisions of the above Act for a further period of five years commencing on the day after the day on which the previous permit term ceased to have effect.

D. R. KELLY,
Director General and
Under Secretary for Mines.

MINING ACT 1978-1985.

Department of Mines,
Perth, 7 March 1986.

I HEREBY declare in accordance with the provisions of section 99 (1) (a) of the Mining Act 1978-1985 that the undermentioned Mining Lease is forfeited for breach of covenant, *viz*, non-compliance with expenditure conditions, and prior right of application granted under section 100.

D. PARKER,
Minister for Minerals and Energy.

EAST MURCHISON MINERAL FIELD.

Black Range District.

Mining Lease.

57/30—John Barry Rubige.

MINING ACT 1978-1983.

Notice of Intention to Forfeit.

Department of Mines,
Perth, 11 April 1986.

IN accordance with Regulation 50 (b) of the Mining Act 1978-1983, notice is hereby given that unless the rent due on the undermentioned leases is paid on or before 30 April 1986 it is the intention of the Hon. Minister for Minerals and Energy under the provisions of section 97 (1) of the Mining Act 1978-1983 to forfeit such for breach of covenant, *viz*, non-payment of rent.

D. R. KELLY,
Director General of Mines.

MURCHISON MINERAL FIELD.

Cue District.

20/2468—Bozanich, Vladamir Laddie.

Evans, Joan Olive.

Scott, Eric Douglas.

Scott, Robert William.

20/2520—Mora, Francis Peter.

20/2521—Mora, Francis Peter.

20/2621—Spencer, Kay Altheis.

20/2622—Fauntleroy, Wilfred James.

MURCHISON MINERAL FIELD.

Day Dawn.

21/784—Golconda Ltd.

21/846—Golconda Ltd.

21/848—Golconda Ltd.

21/849—Golconda Ltd.

21/850—Golconda Ltd.

21/851—Golconda Ltd.

21/852—Golconda Ltd.

21/853—Golconda Ltd.

21/854—Golconda Ltd.

21/855—Golconda Ltd.

21/856—Golconda Ltd.

21/858—Golconda Ltd.

21/859—Golconda Ltd.

21/860—Golconda Ltd.

21/861—Golconda Ltd.

21/862—Golconda Ltd.

21/863—Golconda Ltd.

21/864—Golconda Ltd.

21/865—Golconda Ltd.

21/866—Golconda Ltd.

21/867—Golconda Ltd.

21/868—Golconda Ltd.

21/869—Golconda Ltd.

21/870—Golconda Ltd.

21/871—Golconda Ltd.

21/872—Golconda Ltd.

21/873—Golconda Ltd.

21/874—Golconda Ltd.

21/875—Golconda Ltd.

21/876—Golconda Ltd.

21/877—Golconda Ltd.

21/878—Golconda Ltd.

21/879—Golconda Ltd.

21/880—Golconda Ltd.

21/881—Golconda Ltd.

21/882—Golconda Ltd.

21/883—Golconda Ltd.

21/884—Golconda Ltd.

21/885—Golconda Ltd.

21/886—Golconda Ltd.

21/887—Golconda Ltd.

21/888—Golconda Ltd.

21/889—Golconda Ltd.

21/890—Golconda Ltd.

21/891—Golconda Ltd.

21/892—Golconda Ltd.

21/893—Golconda Ltd.

21/894—Golconda Ltd.

21/895—Golconda Ltd.

21/896—Golconda Ltd.

21/897—Golconda Ltd.

21/898—Golconda Ltd.

21/899—Golconda Ltd.

21/900—Golconda Ltd.

21/901—Golconda Ltd.

21/902—Golconda Ltd.

21/904—Golconda Ltd.

COMPANIES (CO-OPERATIVE) ACT 1943.

Notice of Change in Situation of Registered Office Pursuant to Section 99 (4).

Dairy Properties Co-Operative Limited.

NOTICE is hereby given that the registered office of Dairy Properties Co-Operative Limited was on 12 March 1986 changed to and is now situated at 11th Floor, 40 The Esplanade, Perth 6000.

Dated this 21st day of March, 1986.

PAUL STEVEN GARDINER,
Secretary.

COMPANIES ACT 1961-1982.

Notice to Submit Particulars of Debts or Claims.

Building Enterprises Pty. Ltd.

TAKE notice that creditors of the Company, whose debts or claims have not already been admitted, are required on or before 21 April 1986 to submit particulars of their debts or claims and of any security held by them to me and, if subsequently required by notice in writing from me, shall formally prove their debts or claims and establish any title they may have to priority by statement in writing. In default of complying with this notice they will be excluded from the benefit of any distribution made before their debts or claims are proved or their priority is established and from objecting to the distribution.

Dated this 2nd day of April, 1986.

C. S. BAIN,
Liquidator,
23 Elderslie Way, Duncraig 6023.

DISSOLUTION OF PARTNERSHIP.

NOTICE is hereby given that the partnership heretofore subsisting between Alan Stanley Woolmer, and Valerie Dulcie Woolmer, both business proprietors of 14 Rangeview Way, Thornlie in the State of Western Australia and Murray Wakefield Moore and Helen May Moore, both business proprietors of 5 Jarrah Road, Stonevale in the said State carrying on the business of a supermarket at the Corner of Orrong Road and Archer Street, Carlisle under the style or firm of "Carlisle Cheap Foods" has been dissolved as from 28 February 1986 so far as concerns Murray Wakefield Moore and Helen May Moore who retire from the said firm.

All debts due to and owing by the said late firm will be received and paid respectively by Alan Stanley Woolmer and Valerie Dulcie Woolmer who will continue to carry on the said business in partnership under the style or firm of "Carlisle Cheap Foods".

Dated the 27th day of February, 1986.

ALAN STANLEY WOOLMER.
VALERIE DULCIE
WOOLMER.
MURRAY WAKEFIELD
MOORE.
HELEN MAY MOORE.

UNCLAIMED MONEYS ACT 1912.

Swan Portland Cement Limited.

Register of Unclaimed Moneys 31 December 1985.

Name and Last Known Address of Owner; Total Due; Description of Unclaimed Moneys; Date of Last Claim.

Beesan J. P., Unit 5, 10 Hensman St., South Perth 6151; \$21; Dividends; 30/9/1979.

K. W. RAISS,
Company Controller.

TRUSTEES ACT 1962.

Notice to Creditors and Claimants.

WEST AUSTRALIAN TRUSTEES LIMITED of 135 St. George's Terrace, Perth requires creditors and other persons having claims (to which section 63 of the Trustees Act 1962 relates) in respect of the Estates of the undermentioned deceased persons, to send particulars of their claims to it by the date stated hereunder, after which date the Company may convey or distribute the assets, having regard only to the claims of which it then has notice.

Last Date for Claims: 9 May 1986.

Flindell, Olive May, late of 12 Prinsep Road, Melville, Widow, died 24/2/86.

McDonald, Wilfred James, late of 25 Kennedy Road, Morley, Retired Clerk, died 9/3/86.

Partridge, Mary, late of Salvado Villas, Barrett Street, Wembley, Widow, died 22/2/86.

Schirripa, Francesco Antonio, late of 21 Sir James Avenue, Harvey, Retired Gardener, died 28/1/86.

Dated at Perth this 8th day of April, 1986.

L. C. RICHARDSON,
Chief Executive.

WEST AUSTRALIAN TRUSTEES LIMITED ACT 1893.

NOTICE is hereby given that pursuant to section 4A of the West Australian Trustees Limited Act 1893 West Australian Trustees Limited has elected to administer the Estate of Wilfred James McDonald, Retired Clerk late of 25 Kennedy Road, Morley who died on 9 March 1986.

Dated at Perth this 8th day of April, 1986.

L. C. RICHARDSON,
Chief Executive.

TRUSTEES ACT 1962.

Notice to Creditors and Claimants.

Laurel Gladys Anderson late of 3 Railton Place, Dianella in the State of Western Australia, Widow, deceased.

CREDITORS and other persons having claims (to which section 63 of the Trustees Act 1962 relates) in respect of the estate of the deceased who died on 1 November 1985 at Nedlands are required by the Administrator Kevin Mason Anderson of C/- 6th Floor, 40 St. George's Terrace, Perth to send particulars of their claims to him by 11 May 1986, after which date the Administrator may convey or distribute the assets, having regard only to the claims of which he then has notice.

PATERSON & DOWDING
BARRISTERS & SOLICITORS,
Solicitors and Agents
for the Administrator
Kevin Mason Anderson.

TRUSTEES ACT 1962.

Notice to Creditors and Claimants.

CREDITORS and other persons having claims (to which section 63 of the Trustees Act 1962 relates) in respect of the Estates of the undermentioned deceased persons, are required by Perpetual Trustees W.A. Ltd. of 89 St. George's Terrace, Perth, to send particulars of their claims to the Company, by the undermentioned date, after which date the said Company may convey or distribute the assets, having regard only to the claims of which the company then has notice.

Claims for the following expire one month after the date of publication hereof.

Chambers, Reginald Charles Alexander late of 14 Pattie Street, Cannington. Fitter. Died 9 February, 1986.

McCann, Irene Alice late of 29 Jakobsons Way, Morley. Widow. Died 3 November, 1985.

Vickery, Ella Maud late of 13 Scott Street, Greenmount. Widow. Died 14 February, 1986.

Dated at Perth this 8th day of April, 1986.

Perpetual Trustees W.A. Ltd.
R. V. KNIGHT,
Chief Trust Officer,
Trust and Legal Services Division.

TRUSTEES ACT 1962.

Notice to Creditors and Claimants.

CREDITORS and other persons having claims (to which section 63 of the Trustees Act relates) in respect of the Estates of the undermentioned deceased persons are required to send particulars of their claims to me on or before 12 May 1986, after which date I may convey or distribute the assets, having regard only to the claims of which I then have notice.

Boyd, William Thomas, late of St. George's Nursing Home, Pinaster Street, Mt. Lawley, died 9/3/86.

Campbell, Elvira Murvarid, late of Alfred Carson Hospital, 30 Bay Road, Claremont, died 16/3/86.

Collier, Lyndon Walter Joseph, late of 13 Thurlow Avenue, Yokine, died 15/3/86.

Cook, Jack Campbell, late of Unit G, 54 Meakers Way, Girrawheen, died 13/3/86.

Fisher, Violet, late of 1 Suffolk Street, Albany, died 8/2/86.

Fitzpatrick, Herbert Arnold, late of Collie District Hospital, Collie, died 22/1/86.

Gibbons, Winsome Joy, late of Unit 5, Iluka Close, 12 Elsie Street, Waterman, died 2/4/86.

Giles, David Cassidy, late of North Nangeenan, Merredin, died 26/2/86.

Grint, Hilda, late of Bunbury Nursing Home, Haynes Street, Bunbury, died 1/3/86.

Hackshaw, Agnes Elizabeth, late of John Wesley Lodge, CMM Homes, Rowethorpe, Bentley, died 18/3/86.

Hall, Howard Henry, late of Unit 202, Mavis Cleaver Court, Wootliff Way, Bentley, died 22/3/86.
 Hardinge, Stanley Eric, late of Flat 21, 28 Onslow Street, South Perth, died 16/3/86.
 Hardman, Richard Henry, late of 250 Canning Road, Lesmurdie, died 2/2/86.
 Hunter, Thelma Jean, late of Village Hospital, 31 Williams Road, Nedlands, died 26/1/86.
 Hunter, William Thomas, late of Hamersley Hospital, 441 Rokeby Road, Subiaco, died 17/2/86.
 Jeffrey, Jack, late of 288 High Street, Fremantle, died 21/3/86.
 Kovac, Jaroslav, late of Room 3, 196 William Street, Perth died 26/12/85.
 Mercer, Adelaide, late of Howard Solomon Nursing Home, 91 Hybanthus Road, Lynwood, died 15/3/86.
 Merrey, Grace, late of 35 Wittenoom Street, Collie, died 10/3/86.
 Noble, Reginald John, late of 6 Cheviot Street, Dianella, died 23/2/86.
 Parker, Walter, late of Unit 501, 45 Adelaide Terrace, Perth, died 23/3/86.
 Robertson, Grace Isabel, late of 6 Talbot Place, Bentley, died 12/3/86.
 Robertson, Guy Anthony, late of 37 Channel Road, Heathridge, died 21/11/85.
 Smith, Dorothy Marie, late of Mount Henry Hospital, Cloister Avenue, Como, died 13/3/86.
 Stubbs, Frederick John, late of 11/59 Walcott Street, Mt. Lawley, died 1/1/86.
 Sutherland, William, late of 14 Sweetman Street, Hilton, died 8/3/86.
 Tournay, Annie, late of Unit 9, 155 Edward St, Osborne Park, died 15/3/86.
 Walter, Dawn Marion, (also known as Whitehurst, Dawn Marion), late of 8 Fenellia Crescent, Craigie, died 9/3/86.
 Watson, Ronald George, late of 43 Elizabeth Street, Lower King, Albany, died 4/2/86.
 Wells, Albert, late of Unit 32, 11 Freedman Road, Mt. Lawley, died 18/3/86.
 Wilson, Edna Lyall, late of Cabrini Nursing Home, 111 Guildford Road, Maylands, died 13/3/86.
 Ying, Elizabeth Ellen, late of 5A Agonis Way, Forrestfield, died 20/3/86.
 Young, Madge Emily, late of 6 Anemone Way, Mullaloo, died 20/3/86.

Dated this 7th day of April, 1986.

S. H. HAYWARD,
Public Trustee,
Public Trust Office, Perth.

PUBLIC TRUSTEE ACT 1941.

NOTICE is hereby given that pursuant to section 14 of the Public Trustee Act 1941 the Public Trustee has elected to administer the estates of the undermentioned deceased persons.

Dated at Perth the 8th day of April, 1986.

S. H. HAYWARD,
Public Trustee,
565 Hay Street, Perth 6000.

Name of Deceased; Occupation; Address; Date of Death;
Date Election Filed.

Jenkins, Ruby Estrella; Widow; Broken Hill; 26/7/85; 24/3/86.
 Metcalfe, Geoffrey; Storeman; Whyalla; 27/1/86; 24/3/86.
 Bryce, Dulcie Margaret; Married Woman; Inala Queensland; 28/10/82; 24/3/86.
 Knight, Leo Harold; Metal Worker; Highgate; 9/2/86; 24/3/86.
 Lucas, Frederick Charles; Carpenter; Paraburdoo; 17/8/85; 24/3/86.
 McIntosh, Thomas; Yardman; Fremantle; 25/11/85; 24/3/86.
 Shepherd, Ephraim Charles Belgic; Invalid Pensioner; Carlisle; 11/1/86; 24/3/86.

Brown, Kathleen Annie; Widow; Menora; 11/1/86; 24/3/86.
 Dell-Aversano, Maria; Widow; Marangaroo; 19/1/86; 24/3/86.
 Goldworthy, Violet Christina; Widow; Bayswater; 22/9/85; 24/3/86.
 Horton, Leslie William; Transport Supervisor; Palmyra; 28/1/86; 24/3/86.
 Jose, Thora Dorothea; Married Woman; Lesmurdie; 4/2/86; 24/3/86.
 Kealley, Pixie Emilie; Widow; Woodanilling; 17/1/86; 24/3/86.
 McArthur, Maxwell Norman; Storeman; Dianella; 21/9/82; 24/3/86.
 Reilly, Olive Margueritta; Widow; South Fremantle; 7/4/85; 24/3/86.
 Scully, James Henry Lewis; Hardware Merchant; Wembley; 20/12/85; 24/3/86.
 Wilkerson, Roy Norman; Retired Watchman; Yokine; 28/1/86; 24/3/86.
 Paterson, Ian McLennan; Fitter; Mandurah; 15/1/86; 24/3/86.

NOTICE

PUBLICATION OF GOVERNMENT GAZETTE

As Friday, 25 April, is a public holiday the *Government Gazette* will be published on Thursday, 24 April.

The closing time for copy will be 3.00 p.m. on Tuesday, 22 April.

CURRENT RELEASE

Western Australia

Leading
Australia
into the 1990s

PRICES:—

COUNTER SALES—\$2.00.

MAILED PLUS POSTAGE ON 250 GRAMS.

REPORT BY THE PETROL PRICES ADVISORY COMMITTEE TO THE MINISTER FOR CONSUMER AFFAIRS THE HON. A. TONKIN, M.L.A. JULY 1983.

Chairman—K. M. Lehane.

Prices:—

Counter Sales—\$2.30

Mailed plus postage on 500 grams

(Extract from Government Gazette (No. 20) of 8 March, 1985)

CREDIT ACT 1984.

CREDIT REGULATIONS 1985

PRICE—

COUNTER SALES — \$1.10

MAILED PLUS POSTAGE ON 100 GRAMS.

WESTERN AUSTRALIA REPORT OF GOVERNMENT REGULATIONS REVIEW COMMITTEE FEBRUARY 1983

An examination of the experience of Western Australian business in dealing with Government at the Federal, State and local levels—the effects of compliance with and constraints imposed by Regulations.

Prices:—

Counter Sales—\$4.00

Mailed plus postage on 400 grams

NOTICE

TRADING HOURS

WEMBLEY—HEAD OFFICE (Parliamentary Papers)

GOVERNMENT PRINTER'S
PUBLICATION SALES OFFICE
SALVADO ROAD, WEMBLEY
Phone 381 3111 Extensions 374 and 376
8.00 a.m. to 5.00 p.m.
(Continually Mon. to Fri.)

PERTH OFFICE

GOVERNMENT PUBLICATIONS CENTRE
(Parliamentary Papers)
Ground Floor May Holman Centre
32 St. George's Terrace, Perth 6000
Telephone 222 0222 Ext. 20375
8.00 a.m. to 5.00 p.m.
(Continually Mon. to Fri.)

CONTENTS.

REGULATIONS, BY-LAWS, RULES, DETERMINATIONS, ORDERS.

	Page
Credit (Administration) Act—Order under section 45	1414
Dog Act—By-laws—Shire of Roebourne	1412
Forrest Place and City Station Development Act—Amendment to Enabling Agreement.....	1407-8
Interpretation Act—Order under section 45.....	1414
Road Traffic Act—Vehicle Standards Amendment Regulations 1986.....	1382
Road Traffic (Infringements) Amendment Regulations 1986.....	1383-8
Road Traffic (Licensing) Amendment Regulations 1986	1382
State Energy Commission (Electricity and Gas Charges) Amendment By-laws 1986.....	1413
Vehicle Standards Amendment Regulations 1986	1382
Waterways Conservation Amendment Order 1986	1380
Workers' Compensation and Assistance Act—Amendment to Premium Rates.....	1413

GENERAL CONTENTS

	Page
Agriculture, Department of.....	1414
Albany Port Authority	1389
B.M.A. Tenders	1415-16
Building Societies Act	1389
Child Welfare Act	1376
Companies Act	1419
Companies (Co-operative) Act	1419
Conservation and Land Management	1376-8
Consumer Affairs	1375-6, 1414
Crown Law Department.....	1380
Deceased Persons' Estates	1420-1
Education Department	1414-15
Finance Brokers Control Act.....	1379
Health Department	1380, 1394-5
Housing.....	1389
Industrial Relations Act.....	1414
Inquiry Agents Licensing Act	1379-80
Lands Department.....	1375-9, 1389-96
Local Government Department.....	1409-12
Main Roads	1394, 1418
Marine and Harbours	1416
Marine Collectors Licences	1381-2
Metropolitan Region Planning Scheme Act	1407
Mines Department	1418-19
Municipalities	1409-12
Notices of Intention to Resume Land	1396
Notices of Resumption	1395-6
Orders in Council.....	1376-9
Partnerships Dissolved	1420
Petroleum Act	1418
Pharmaceutical Council of Western Australia.....	1380
Police Department	1381-8
Premier and Cabinet	1379
Proclamations.....	1375-6
Public Trustee	1420-1
Railways.....	1394
Registrar General	1418
State Energy Commission	1413
State Planning Commission.....	1401-8
Tender Board.....	1416-18
Town Planning and Development Act	1401-7
Transport.....	1389
Treasury	1379-80
Trustees Act.....	1420-1
Unclaimed Money.....	1420
Water Authority of Western Australia.....	1397-1400
Waterways Conservation	1380
West Australian Trustees' Limited Act	1420-1
Workers' Compensation and Assistance Act	1376, 1413