



# Government Gazette

OF

## WESTERN AUSTRALIA

(Published by Authority at 3.30 pm)

No. 133]

PERTH: FRIDAY, 7 NOVEMBER

[1986

### ROYAL COMMISSION

WESTERN AUSTRALIA }  
GORDON REID, }  
Governor. }  
[L.S.] }

By His Excellency Professor Gordon Reid,  
Governor in and over the State of Western  
Australia and its Dependencies in the Common-  
wealth of Australia.

TO JAMES CARVEL McCOLL:

I, the Governor, do by this commission issued with the advice and consent of the Executive Council—

- (1) appoint you to be a Royal Commission to inquire into the nature of the most efficient and cost-effective integrated system that might be instituted in Australia for the purpose of providing storage, handling and transport services and port terminal services to Australian grain marketing authorities and organizations and Australian grain growers for the storage, handling and transporting of wheat and other grains; and
- (2) direct you to make such recommendations arising out of your inquiry as you think appropriate, including recommendations regarding the legislative or administrative changes, if any, that are necessary or desirable; and
- (3) without restricting the scope of your inquiry or in any way limiting the generality of the foregoing, direct you, for the purposes of your inquiry and recommendations, to give particular attention to the following matters, namely—
  - (a) the standard of the grain storage, handling and transport services and port terminal services sought by Australian grain marketing authorities and organizations and Australian grain growers and the appropriateness of those standards;
  - (b) the institutional arrangements to which the organizations providing grain storage, handling and transport services and port terminal services are at present subject and any alternative arrangement that might be made;

## Notice to Subscribers

As *Government Gazette* (No. 132) pages 4137 to 4138 contained only a determination of restricted publications and as the issue of this is not covered by the Annual Subscription it was not issued to subscribers in the usual manner. Copies may be purchased from—

Government Printer,  
Parliamentary Papers,  
9 Salvado Road, Wembley; or  
Ground Floor, 32 St. George's Terrace, Perth.

7 November 1986.

WILLIAM C. BROWN,  
Government Printer.

- (c) whether any of the institutional arrangements at present in operation have the effect of limiting the kinds of bodies that provide grain storage, handling and transport services and port terminal services;
  - (d) the capital and cost structures (including personnel levels and operating procedures) at present used by the organizations referred to in paragraph (b) and—
    - (i) the effect of technological developments on those structures; and
    - (ii) the ability of those structures to adapt to technology developments;
  - (e) the present accounting practices of the organizations referred to in paragraph (b) and the present contractual arrangements, or other arrangement, between those organizations or between any of those organizations and Australian grain marketing authorities and organizations or Australian grain growers and the kinds of practices and arrangements that might be adopted or made in order to promote the most cost-effective provision of such services;
  - (f) the effect on Australian grain marketing authorities and organizations and Australian grain growers of the present pricing and charging practices for grain storage, handling and transport services.
  - (g) the costing and pricing methods that might be used to enable Australian grain marketing authorities and organizations and Australian grain growers to select the most cost-effective combination of services;
  - (h) the use of on-farm storage and the location and operating practices of receival points, sub-terminals, export ports and terminals for grain;
  - (i) the present facilities for, and practices relating to, the transport of grain and any alternative facilities and practices that might be provided or adopted;
  - (j) the benefits to Australian grain marketing authorities and organizations and Australian grain growers likely to result from an efficient, cost-effective integrated system of services and the private and public costs involved; and
  - (k) the need to ensure that any system for providing grain storage, handling and transport services and port terminal services is sufficiently flexible to enable it to adapt easily and quickly to the requirements of technological development and to meet changing service needs of Australian grain marketing authorities and organizations and Australian grain growers; and
- (4) declare that, by virtue of this commission, you may in the execution of this commission do all the acts, matters and things and exercise all the powers that a Royal Commission may lawfully do and exercise, whether under the Royal Commissions Act 1966 or otherwise; and
- (5) declare that you are authorized to conduct your inquiry into any matter under this commission in combination with any inquiry into the same or related matters that you are directed or authorized to make by any commission issued, or pursuant to any order or appointment made, by the Governor-General of the Commonwealth or the Governor of any other State.
- Given under my hand and the Public Seal of Western Australia, at Perth, on 4 November 1986.

By His Excellency's Command,  
BRIAN BURKE,  
Premier.

GOD SAVE THE QUEEN !

#### Administration Amendment Act 1986

#### PROCLAMATION

WESTERN AUSTRALIA } By His Excellency Professor Gordon Reid, Com-  
GORDON REID, } panion of the Order of Australia, Governor of the  
Governor. } State of Western Australia.  
[L.S.]

UNDER section 2 of the *Administration Amendment Act 1986*, I, the Governor, acting with the advice and consent of

the Executive Council, do hereby fix the day that this proclamation is published in the *Government Gazette* as the day on which the *Administration Amendment Act 1986* shall come into operation.

Given under my hand and the Public Seal of the said State, at Perth, on 4 November 1986.

By His Excellency's Command,  
J. M. BERINSON,  
Attorney General

GOD SAVE THE QUEEN !

#### Land Act 1933

#### PROCLAMATION

WESTERN AUSTRALIA } By His Excellency Professor Gordon Reid,  
GORDON REID, } Governor in and over the State of Western  
Governor. } Australia and its Dependencies in the Common-  
[L.S.] } wealth of Australia.

File No. 14353/03.

WHEREAS by section 31 (1) (a) of the Land Act 1933, the Governor may by Proclamation and subject to such conditions as may be expressed therein classify as of Class "A" any such lands of the Crown reserved to Her Majesty for any purpose and whereas it is deemed expedient that Reserve No. 9098 for the purpose of "Conservation of Flora and Fauna" as described hereunder, should be classified as of Class "A": Now, therefore I, the Governor, with the advice and consent of Executive Council do by this my Proclamation classify as of Class "A" the reserve described hereunder.

#### Schedule

Reserve No. 9098 comprising Williams Location 15741 and containing an area of 85.148 8 hectares.

(Plan Highbury S.W. 25 000 (Nable Street).)

Given under my hand and the Public Seal of Western Australia, at Perth, this 4th day of November, 1986.

By His Excellency's Command,  
I. F. TAYLOR,  
Minister for Lands.

GOD SAVE THE QUEEN !

#### Transfer of Land Act 1893

#### PROCLAMATION

WESTERN AUSTRALIA } By His Excellency Professor Gordon Reid, Com-  
GORDON REID, } panion of the Order of Australia, Governor of the  
Governor. } State of Western Australia.  
[L.S.]

File No. 5735/50, V9.

WHEREAS by the Transfer of Land Act 1893, the Governor is empowered by Proclamation in the *Government Gazette* to revest in Her Majesty as of Her former estate all or any lands, whereof Her Majesty may become the registered proprietor, and whereas Her Majesty is now the registered proprietor of the lands described in the Schedule hereto: Now therefore, I, the Governor, with the advice and consent of the Executive Council, do by this my Proclamation revest in Her Majesty, her Heirs and Successors, the land described in the Schedule hereto as of Her former estate.

#### Schedule 1

File No; Description of Land; Certificate of Title Volume; Folio  
4824/10; Portion of Swan Location 97 and being part of Lot 3 on Diagram 3643; 1741; 623.

Given under my hand and the Public Seal of Western Australia, at Perth, on 4 November 1986.

By His Excellency's Command,  
I. F. TAYLOR,  
Minister for Lands.

GOD SAVE THE QUEEN !

## Transfer of Land Act 1893

## PROCLAMATION

WESTERN AUSTRALIA } By His Excellency Professor Gordon Reid, Com-  
GORDON REID, } panion of the Order of Australia, Governor of the  
Governor. } State of Western Australia.  
[L.S.] }

File No. 5735/50.

WHEREAS by the Transfer of Land Act 1893, the Governor is empowered by Proclamation in the *Government Gazette* to revest in Her Majesty as of Her former estate all or any lands, whereof Her Majesty may become the registered proprietor, and whereas Her Majesty is now the registered proprietor of the lands described in the Schedule hereto: Now therefore, I, the Governor, with the advice and consent of the Executive Council, do by this my Proclamation revest in Her Majesty, Her Heirs and Successors, the land described in the Schedule hereto as of Her former estate.

## Schedule 1

File No.; Description of Land; Certificate of Title Volume; Folio

3548/58; Murray Location 1880; 1229; 206.

8448/19, V2; Collie Lot 1174; 1191; 320.

2688/29; Muntadgin Lot 61; 1189; 656.

475/69; Nelson Location 12771; 1733; 091.

Given under my hand and the Public Seal of Western Australia, at Perth, on 4 November 1986.

By His Excellency's Command,

I. F. TAYLOR,  
Minister for Lands.

GOD SAVE THE QUEEN !

AT a meeting of the Executive Council held in the Executive Council Chambers, at Perth, on 4 November 1986 the following Orders in Council were authorised to be issued:—

## Land Act 1933

## ORDER IN COUNCIL

File No. 8448/19, V2.

WHEREAS by section 33 of the Land Act 1933, it is made lawful for the Governor to direct that any Reserve shall vest in and be held by any person or persons to be named in the Order, in trust for any purpose specified in such Order and with power of leasing; and whereas it is deemed expedient that Reserve No. 17374 (Collie Lots 1574 and 2777) should vest in and be held by the State Energy Commission of Western Australia in trust for the purpose of "Hall Site".

Now, therefore, His Excellency the Governor, by and with the advice and consent of the Executive Council does hereby direct that the beforementioned Reserve shall vest in and be held by the State Energy Commission of Western Australia in trust for "Hall Site", with power to the said the State Energy Commission of Western Australia subject to the approval in writing of the Minister for Lands to each and every lease or assignment of lease being first obtained, to lease the whole or any portion thereof for any term not exceeding twenty-one (21) years from the date of the lease, subject nevertheless to the powers reserved to me by section 37 of the said Act; provided that no such lease or assignment of lease shall be valid or operative until the approval of the Minister for Lands or an officer authorised in that behalf by the Minister, has been endorsed on the Lease Instrument, or Deed to Assignment, as the case may be.

G. PEARCE,  
Clerk of the Council.

## Land Act 1933

## ORDER IN COUNCIL

File No. 2725/1981.

WHEREAS by section 33 of the Land Act 1933, it is made lawful for the Governor to direct that any Reserve shall vest in and be held by any person or persons to be named in the Order in trust for the like or other public purposes to be specified in such Order: And whereas it is deemed expedient that Reserve No. 37457 (Gascoyne Locations 347 and 383) should vest in and be held by the Shire of Carnarvon for a

term of ten (10) years from the date of this Order, in trust for the purpose of "Recreation and Foreshore Protection".

Now, therefore, His Excellency the Governor, by and with the advice and consent of the Executive Council, does hereby direct that the beforementioned Reserve shall vest in and be held by the Shire of Carnarvon for a term of ten (10) years from the date of this Order, in trust for the purpose aforesaid, subject nevertheless to the powers reserved to him by section 37 of the said Act.

G. PEARCE,  
Clerk of the Council.

## Land Act 1933

## ORDER IN COUNCIL

File No. 2880/59, V4.

WHEREAS by Section 33 of the Land Act 1933, it is made lawful for the Governor to direct that any Reserve shall vest in and be held by any person or persons to be named in the Order, in trust for any purpose specified in such Order and with power of leasing; and whereas it is deemed expedient that Reserve No. 37458 (Gascoyne Location 382) should vest in and be held by the Shire of Carnarvon for a term of ten (10) years from the date of this Order, in trust for the purpose of "Holiday Chalets".

Now, therefore, His Excellency the Governor, by and with the advice and consent of the Executive Council, does hereby direct that the beforementioned Reserve shall vest in and be held by the Shire of Carnarvon for a term of ten (10) years from the date of this Order, in trust for "Holiday Chalets" with power to the said Shire of Carnarvon subject to the approval in writing of the Minister for Lands to each and every lease or assignment of lease being first obtained, to lease the whole or any portion thereof for any term not exceeding ten (10) years from the date of this Order, subject nevertheless to the powers reserved to me by Section 37 of the said Act; provided that no such lease or assignment of lease shall be valid or operative until the approval of the Minister for Lands or an officer authorised in that behalf by the Minister, has been endorsed on the Lease Instrument, or Deed to Assignment, as the case may be.

G. PEARCE,  
Clerk of the Council.

## Land Act 1933

## ORDERS IN COUNCIL

WHEREAS by section 33 of the Land Act 1933, it is made lawful for the Governor to direct that any Reserve shall vest in and be held by any person or persons to be named in the order in trust for the like or other public purposes to be specified in such order: And whereas it is deemed expedient as follows:—

File No. 4824/10.—That Reserve No. 880 (Swan Location 10400) should vest in and be held by the Shire of Mundaring in trust for the purpose of "Camping".

File No. 14353/03.—That Class A Reserve No. 9098 (Williams Location 15741) should vest in and be held by the National Parks and Nature Conservation Authority in trust for the purpose of "Conservation of Flora and Fauna".

File No. 6169/28.—That Class "A" Reserve No. 20091 (Swan Locations 2401, 2411, 2454, 2457, 2487 and portion of 3243) should vest in and be held by the City of Wanneroo in trust for the purpose of "Recreation and Parklands".

File No. 2599/68.—That Reserve No. 30955 (Cockburn Sound Location 2204) should vest in and be held by the Shire of Serpentine-Jarrahdale in trust for the purpose of "Public Recreation".

File No. 2220/982.—That Reserve No. 39542 (Swan Location 10732) should vest in and be held by the Water Authority of Western Australia in trust for the purpose of "Water Tank Site".

File No. 3111/986.—That Reserve No. 39666 (Gascoyne Location 381) should vest in and be held by the Shire of Carnarvon in trust for the purpose of "Rubbish Site".

Now, therefore, His Excellency the Governor, by and with the advice and consent of the Executive Council, does hereby direct that the beforementioned Reserves shall vest in and be held by abovementioned bodies in trust for the purposes aforesaid, subject nevertheless to the powers reserved to him by section 37 of the said Act.

G. PEARCE,  
Clerk of the Council.

#### Land Act 1933

##### ORDERS IN COUNCIL

WHEREAS by section 34B (1) of the Land Act 1933, it is made lawful for the Governor to revoke an Order in Council issued pursuant to section 33 of that Act.

File No. 14353/03.—And whereas by Order in Council dated 28 January 1986 Reserve 9098 was vested in the National Parks and Nature Conservation Authority in trust for the purpose of "Conservation of Flora and Fauna".

File No. 2725/981.—And whereas by Order in Council dated 13 October 1981 Reserve 37457 was vested in the Shire of Carnarvon for a term of ten (10) years in trust for the purpose of "Recreation and Foreshore Protection".

File No. 2880/59, V4.—And whereas by Order in Council dated 13 October 1981 Reserve 37458 was vested in the Shire of Carnarvon for a term of ten (10) years in trust for the purpose of "Holiday Chalets" with power, subject to the approval in writing of the Minister for Lands being first obtained, to lease the whole or any portion thereof for any term not exceeding ten (10) years from the date of the lease.

Now, therefore, His Excellency the Governor, by and with the advice and consent of the Executive Council, hereby directs that the beforementioned Orders in Council be revoked and the Vesting Orders cancelled accordingly.

G. PEARCE,  
Clerk of the Council.

#### Land Act 1933

##### ORDER IN COUNCIL

File No. 4823/10.

WHEREAS by section 34B (2) of the Land Act 1933, it is made lawful for the Governor to revoke an Order in Council issued pursuant to section 34 of that Act. And whereas by Order in Council dated 22 June 1910 Reserve 880 was placed under the control of the Greenmount Road Board as a Board of Management for the purpose of "Camping".

Now, therefore, His Excellency the Governor, by and with the advice and consent of the Executive Council, hereby directs that portion of the beforementioned Order in Council be revoked and the appointment of the Greenmount Road Board as a Board of Management cancelled accordingly.

G. PEARCE,  
Clerk of the Council.

#### Conservation and Land Management Act 1984

##### ORDER IN COUNCIL

CALM File 407/85.

L & S File 722/29, V4.

WHEREAS by the Conservation and Land Management Act 1984, it is provided that the Governor may by Order in Council dedicate any Crown lands as State Forests within the meaning and for the purpose of that Act: Now therefore, His Excellency the Governor with the advice and consent of the Executive Council doth hereby dedicate the area described in the schedule hereto as an addition to State Forest No. 39 within the meaning and for the purpose of the said Act.

#### Schedule

Nelson Location 13284 (formerly Nelson Location 12771) as surveyed and shown on Lands and Surveys Diagram 62767 containing an area of 37.008 5 hectares. (Public Plan Shannon SW 1:25 000 (Muirillup Road).)

G. PEARCE,  
Clerk of the Council.

#### Department of the Premier and Cabinet, Perth, 29 October 1986.

IT is hereby notified for public information that the portfolio designations of the Hon B. T. Burke, M.L.A., and the Hon P. M'C. Dowding, M.L.A. have been amended.

It is also notified for public information that His Excellency the Governor in Executive Council has been pleased to designate and declare under subsection (2) of section 43 of the Constitution Acts Amendment Act 1899, that the 17 principal executive offices of the Government for the purposes of the said Act shall be as follows:

Premier; Treasurer; Minister co-ordinating Economic and Social Development; Public Sector Management; Women's Interests.

Deputy Premier; Minister for Industry and Technology; Defence Liaison; Communications; Parliamentary and Electoral Reform.

Minister for Works and Services; Minister with special responsibility for the America's Cup; Leader of the Government in the Legislative Council.

Attorney General; Minister for Budget Management; Prisons; Deputy Leader of the Government in the Legislative Council.

Minister for Local Government; Regional Development.

Minister for Education; Planning; Leader of the House in the Legislative Assembly.

Minister for Conservation and Land Management; Environment.

Minister for Minerals and Energy; The Arts; Minister assisting the Minister co-ordinating Economic and Social Development.

Minister for Agriculture; The South West; Fisheries.

Minister for Housing; Sport and Recreation; Consumer Affairs.

Minister for Employment and Training; Industrial Relations; Minister assisting the Minister for Public Sector Management.

Minister for Health; Lands.

Minister for Tourism; Racing and Gaming.

Minister for Community Services; The Family; Youth; The Aged; Minister assisting the Minister for Women's Interests.

Minister for Transport; Small Business.

Minister for Water Resources; The North West: Aboriginal Affairs.

Minister for Police and Emergency Services; Multicultural and Ethnic Affairs.

It is also notified for public information that His Excellency the Governor has this day approved of the Ministry now constituted as follows:

The Honourable Brian Thomas Burke, J.P., M.L.A., Premier; Treasurer; Minister co-ordinating Economic and Social Development; Public Sector Management; Women's Interests.

The Honourable Malcolm John Bryce, B.A., J.P., M.L.A., Deputy Premier; Minister for Industry and Technology; Defence Liaison; Communications; Parliamentary and Electoral Reform.

The Honourable Desmond Keith Dans, M.L.C., Minister for Works and Services; Minister with special responsibility for the America's Cup; Leader of the Government in the Legislative Council.

The Honourable Joseph Max Berinson, LL.B., M.L.C., Attorney General; Minister for Budget Management; Prisons; Deputy Leader of the Government in the Legislative Council.

The Honourable Jeffrey Phillip Carr, B.A., J.P., M.L.A., Minister for Local Government; Regional Development.

The Honourable Robert John Pearce, B.A., Dip.Ed., J.P., M.L.A., Minister for Education; Planning; Leader of the House in the Legislative Assembly.

The Honourable Barry James Hodge, M.L.A., Minister for Conservation and Land Management; Environment.

The Honourable David Charles Parker, M.L.A., Minister for Minerals and Energy; The Arts; Minister assisting the Minister co-ordinating Economic and Social Development.

The Honourable Julian Fletcher Grill, LL.B., J.P., M.L.A., Minister for Agriculture; The South West; Fisheries.

The Honourable Keith James Wilson, M.L.A., Minister for Housing; Sport and Recreation; Consumer Affairs.

The Honourable Peter M'Callum Dowding, LL.B., M.L.A., Minister for Employment and Training; Industrial Relations; Minister assisting the Minister for Public Sector Management.

The Honourable Ian Frederick Taylor, B.Econ., (Hons.), J.P., M.L.A., Minister for Health; Lands.

The Honourable Pamela Anne Beggs, J.P., M.L.A., Minister for Tourism; Racing and Gaming.

The Honourable Elsie Kay Hallahan, J.P., M.L.C., Minister for Community Services; The Family; Youth; The Aged; Minister assisting the Minister for Women's Interests.

The Honourable Gavan John Troy, B.Bus., A.F.A.I.M., J.P., M.L.A., Minister for Transport; Small Business.

The Honourable Ernest Francis Bridge, M.L.A., Minister for Water Resources; The North West; Aboriginal Affairs.

The Honourable Gordon Leslie Hill, J.P., M.L.A., Minister for Police and Emergency Services; Multicultural and Ethnic Affairs.

D. G. BLIGHT,  
Director-General.

#### DECLARATIONS AND ATTESTATIONS ACT 1913

Crown Law Department,  
Perth, 7 November 1986.

IT is hereby notified for public information that the Hon Attorney General has approved the appointment of the following persons as Commissioners for Declarations under the Declarations and Attestations Act 1913:—

Brett James Banting, of Willetton.  
Kenneth Frederick Borrett, of Burrendah.  
Diana Italiano, of Harvey.  
Graeme Edward Kennett, of Morley.  
Peter Charles Lyons, of Greenwood.  
Graeme Robert Medbury, of Scarborough.  
Robyn Margaret Paul, of Ferguson.  
Graham Leonard Pitchers, of Katanning.  
Susan Faye Shelton, of Yokine.  
Noel John Smith, of Carine.  
Bradley Francis Snell, of Palmyra.  
Bruno Valdis Zarins, of Koorda.

D. G. DOIG,  
Under Secretary for Law.

#### EX OFFICIO JUSTICE OF THE PEACE

Crown Law Department,  
Perth, 7 November 1986.

IT is hereby notified for public information that Kenneth Malcolm McInerney, of "Kendale", Boyup Brook Arthur Road, via Duranillin, has been appointed under section 9 of the Justices Act 1902 to be a Justice of the Peace for the Magisterial District of Williams during his term of office as President of the Shire of West Arthur.

D. G. DOIG,  
Under Secretary for Law.

#### JUSTICES ACT 1902

##### Order Under Section 7

Crown Law Department,  
Perth, 7 November 1986.

HIS Excellency the Governor acting by and with the advice of the Executive Council and under section 7 of the Justices Act 1902 has approved of the removal of the name of Paul Ritter, of 66 Orange Valley Road, Kalamunda, from the Commission of the Peace for the State of Western Australia.

By His Excellency's Command,  
D. G. DOIG,  
Under Secretary for Law.

#### CRIMINAL CODE

IT is hereby published for general information that His Excellency the Governor in Executive Council acting under section 578 of the Criminal Code has, on 9 September 1986, appointed the following persons as persons authorized to sign and present indictments in any court of criminal jurisdiction—

- (a) Ian Douglas Temby QC the Director of Public Prosecutions of the Commonwealth;
- (b) Robert Chisholm Webster, the First Deputy Director of Public Prosecutions of the Commonwealth; and
- (c) John Raymond Pritchard, the Deputy Director of Public Prosecutions of the Commonwealth in Perth.

D. G. DOIG,  
Under Secretary for Law.

#### MEDICAL ACT 1894-1981

##### Auxiliary Service Registration

APPLICATIONS, on a form obtainable from the undersigned, are invited from suitably qualified persons desirous of obtaining a Certificate of Auxiliary Service Registration in respect of the post of Clinical Pathologist with the State Health Laboratory Services of Western Australia, which has been declared an auxiliary service in the whole of the State within the meaning of the Medical Act 1894-1981.

Applications should be addressed to the Registrar, Medical Board of W.A., 15 Rheola Street, West Perth, 6005 and should reach that office on or before Wednesday 19 November 1986.

Dated at Perth this 3rd day of November 1986.

K. I. BRADBURY,  
Registrar—Medical Board of W.A.

## CITY OF PERTH PARKING FACILITIES ACT 1956

## The Municipality of the City of Perth

## By-law No. 60—Care, Control and Management of Parking Facilities—Amendment

IN pursuance of the powers conferred upon it by the abovementioned Act and all other powers enabling it the Council of the abovementioned Municipality hereby records having resolved on 22 July 1986 to make and submit for confirmation by the Governor the following amendments to the City of Perth Parking Facilities By-law:

1. That Clause 15A be amended by:—  
Adding in line 10 before the word “printed” all the words “and all other words and figures”.
2. That Clause 26A subclause (a) be amended by:—  
Deleting in line one the words and figures “Fifteen Dollars (\$15.00)” and substituting the following words and figures “Sixteen Dollars (\$16.00)”.
3. That the First Schedule be amended by:—  
In Clause 2 after paragraph (n) adding the following new paragraphs:—
  - “ (o) Colin Street on the west side between Hay Street and Kings Park Road—  
From 8.00 am to 5.30 pm Monday to Friday inclusive—30 cents for each period of one hour or part thereof. ”
  - “ (p) Outram Street on the west side between Wellington Street and Kings Park Road—  
From 8.00 am to 5.30 pm Monday to Friday inclusive—30 cents for each period of one hour or part thereof. ”
  - “ (q) Cook Street on the south side between Outram and Thomas Streets—  
From 8.00 am to 5.30 pm Monday to Friday inclusive—30 cents for each period of one hour or part thereof. ”
  - “ (r) Ventnor Avenue on the west side between Hay Street and Kings Park Road—  
From 8.00 am to 5.30 pm Monday to Friday inclusive—30 cents for each period of one hour or part thereof. ”
  - “ (s) Richardson Street on the south side between Colin and Thomas Streets—  
From 8.00 am to 5.30 pm Monday to Friday inclusive—30 cents for each period of one hour or part thereof. ”
  - “ (t) Ord Street on the south side between Havelock and Thomas Streets—  
From 8.00 am to 5.30 pm Monday to Friday inclusive—30 cents for each period of one hour or part thereof. ”
4. That the Second Schedule be amended by:—  
Adding the following new paragraph after Parking Station 25A—  
“ Parking Station 25B:  
Situated on the south side of Newcastle Street between Parking Station 25 and Beaufort Street. ”
5. In Clause 2 paragraph (a) by adding in line two the figures and letter “25B” between the figures and letter “25A and 26”.
6. In Clause 3 by deleting paragraph (i) and substituting therefor the following paragraph—  
“ (i) In parking Station 19:  
From 8.00 am to 6.00 pm Monday to Friday inclusive—20 cents per hour to a maximum of \$1.00 for a 10 hour period on the same day. ”
7. In Clause 3 in paragraph (mb) by deleting the letters “(mb)” in line one and substituting therefor the letters “(mc)”.
8. In Clause 3 by adding the following new paragraph after paragraph (ma)—  
“ (mb) in Parking Station 25B:  
From 8.00 am to 6.00 pm Monday to Friday inclusive—30 cents per hour. ”
9. In Clause 5 by adding in line three after the figures and letter “25A” the figures and letter “25B”.
10. That the Third Schedule be amended by:—  
Deleting in Clause 3 paragraph (c) and substituting therefor the following paragraph—  
“ (c) in Parking Station 12:  
Subject to paragraph (d) of this Clause:  
From 7.00 am to 7.00 pm Monday to Friday inclusive—\$1.50 per hour or part thereof.  
On Thursday and Friday from 7.00 pm to midnight—\$2.00 per period or part thereof.  
On Saturday from 8.00 am to 1.00 pm and from 1.00 pm to 6.00 pm and from 6.00 pm to 2.00 am (Sunday morning)—\$2.00 per period or part thereof.

Dated this 22nd day of July 1986.

The Common Seal of the City of Perth was hereto  
affixed in the presence of—

[L.S.]

M. A. MICHAEL,  
Lord Mayor.

R. F. DAWSON,  
Town Clerk.

Recommended—

G. J. TROY,  
Minister for Transport.

Approved by His Excellency the Governor in Executive Council this 22nd day of October, 1986.

L. E. SMITH,  
Clerk of the Council.

FISHERIES ACT 1905  
WEST COAST ROCK LOBSTER LIMITED ENTRY FISHERY  
AMENDMENT NOTICE 1986

Notice No. 236

MADE by the Minister under section 32.

**Citation**

1. This notice shall be cited as the *West Coast Rock Lobster Limited Entry Fishery Amendment Notice 1986*.

**Commencement**

2. This notice shall come into operation on 15 November 1986.

**Clause 13 inserted**

3. After clause 12 of the notice made under section 32 of the *Fisheries Act 1905* headed "THE WEST COAST ROCK LOBSTER FISHERY"\* the following clause is inserted—

" 13. For the year commencing 15 November 1986 the number of pots held against a rock lobster boat and recorded at the Fisheries Department as at 16 July 1986 shall be reduced as set out in the table to this clause.

TABLE  
MAXIMUM POT ENTITLEMENT 1986-87

POT ENTITLEMENT	POT REDUCTION
45-54	5
55-64	6
65-74	7
75-84	8
85-94	9
95-104	10
105-114	11
115-124	12
125-134	13
135-144	14
145-154	15
155-164	16
165-174	17
175-184	18
185-194	19
195-200	20

[\*Published in the Gazette of 22 October 1975. For amendments to 3 November 1986 see page 224 of 1985 Index to Legislation of Western Australia and Gazettes of 30 January 1981 and 11 October 1985.]

JULIAN GRILL,  
Minister for Fisheries.

LAND ACT 1933

Reserves

Department of Land Administration,  
Perth, 7 November 1986.

HIS Excellency the Governor in Executive Council has been pleased to set apart as a Public Reserve the land described below for the purpose therein set forth.

File No. 3111/986.

GASCOYNE.—No. 39666 (Rubbish Site), Location No. 381 (2.664 2) hectares). (Original Plan 16430, Public Plan Quobba 1:250 00 (Beach Road).)

File No. 2884/984.

AVON.—No. 39665 (Drain), Location No. 28771 (943 square metres). (Public Plan Muntagin Townsite (Buegge Street).)

File No. 2220/982.

SWAN.—No. 39542 (Water Tank Site), Location No. 10732 (7 000 square metres). (Diagram 87420, Plan Lancelin 25 000 NE Near Ledge Point Road).)

N. J. SMYTH,  
Executive Director.

CANCELLATION OF RESERVES

Department of Land Administration,  
Perth, 7 November 1986.

HIS Excellency the Governor in Executive Council has been pleased to approve, under section 37 of the Land Act 1933 of the cancellation of the following Reserves:—

File No. 2102/983.—No. 39350 (Point Samson Lots 202, 203 and 206) "Use and Requirements of the Government Employees Housing Authority". (Plan: Point Samson 2 000 13.39 (Point Samson Road).)

File No. 3548/58.—No. 25544 (Murray Location 1880) "Ambulance Depot". (Plan Mandurah 1:2 000 05.40 (Leighton Road).)

File No. 8448/19 V2.—No. 23153 (Collie Lot 1574) "Government Requirements". (Plan Collie 1:2 000 31.29 (Lefroy Street).)

N. J. SMYTH,  
Executive Director.

## AMENDMENT OF RESERVES

Department of Land Administration,  
Perth, 7 November 1986.

HIS Excellency the Governor in Executive Council has been pleased to approve, under section 37 of the Land Act 1933 of the amendment of the following Reserves:—

File No. 2880/59. V4.—No. 37458 (Gascoyne District) "Holiday Chalets" to comprise Gascoyne Location 382 as surveyed and shown bordered red on Lands and Surveys Original Plan 16430 in lieu of Gascoyne Location 362 and of its area being reduced to 26.363 5 hectares accordingly. (Plan Quobba 1:250 000 (Beach Road).)

File No. 2725/981.—No. 37457 (Gascoyne District) "Recreation and Foreshore Protection" to comprise Gascoyne Location 383 as surveyed and shown bordered red on Lands and Surveys Original Plan 16430 and Gascoyne Location 347 as delineated and shown bordered red on Reserve Diagram 267 in lieu of Gascoyne Location 361 and of its area being increased to 101.366 6 hectares accordingly. (Plan Quobba 1:250 000 (Beach Road).)

File No. 2648/72. V2 D.—No. 36447 (Swan Location 10013) "Electricity Power Station Site" to exclude Swan Location 10732, as surveyed and shown bordered in red on Diagram 87420 and of its area being reduced to 1497.724 7 hectares accordingly. (Plan: Lancelin 25 000 NW, NE and SE (Lancelin Road).)

File No. 69/44.—No. 29089 (Avon District) "Schoolsite" to comprise Westdale Lot 16 as surveyed and shown bordered red on Land Administration Diagram 87717 in lieu of Avon Location 28297, and of its area being increased to 4.2504 4 hectares accordingly. (Plan Westdale 1:2 000 18.25 and 18.26) (Mann Avenue).)

File No. 1132/65.—No. 28554 (Kununurra Lots 12, 24, 684, 687, 723 and 731) "Housing (Department of Agriculture)" to exclude Kununurra Lots 687 and 731 and of its area being reduced to 4 097 square metres accordingly. (Plan Kununurra 1:2 000 23.16 (Barringtonia Avenue).)

File No. 8448/19 V2.—No. 17374 (at Collie) "Returned Soldiers' Institute, Bowling Green, and Tennis Court" to comprise Collie Lots 2777 (formerly Collie Lot 1174) and 1574 and of its area being increased to 5 159 square metres accordingly. (Plan Collie 1:2 000 31.29 (Lefroy Street).)

File No. 12101/05, V2.—No. 10382 (Narrikup Lots 4 and 19) "Excepted from Sale" to exclude Narrikup Lot 4 and of its area being established at 1 012 square metres accordingly. (Plan Narrikup Townsite (Williams Street).)

File No. 13930/02, V3.—No. 8636 (Swan District) "Government Requirements (Mental Health Services)" to exclude that portion now comprised in Swan Location 10768 as surveyed and shown bordered red on Land Administration Original Plan 16653 and the portion coloured dark brown on that plan, and of its area being reduced to 35.403 2 hectares accordingly. (Plan Perth 1:2 000 08.23, 08.24, 09.23 and 09.24 (Beecham Road).)

File No. 4824/10.—No. 880 (Swan Districts) "Camping" to comprise Swan Location 10400 as shown bordered red on Lands and Surveys Diagram 86012 and of its area being increased to 6305 square metres accordingly. (Plan M149-4 (Homestead Road).)

N. J. SMYTH,  
Executive Director.

## CHANGE OF PURPOSE OF RESERVES

Department of Land Administration,  
Perth, 7 November 1986.

HIS Excellency the Governor in Executive Council has been pleased to approve, under section 37 of the Land Act 1933, of the purpose of the following Reserves:—

File No. 2599/68.—No. 30955 (Cockburn Sound Location 2204) being changed from "Recreation" to "Public Recreation". (Plan: Peel 1:2 000 22.36 (Brown Street).)

File No. 8448/19, V2.—No. 17374 (Collie Lots 1574 and 2777) being changed from "Returned Soldiers' Institute, Bowling Green and Tennis Court" to "Hall Site". (Plan: Collie 1:2 000 31.29 (Lefroy Street).)

N. J. SMYTH,  
Executive Director.

## LAND ACT 1933

## Reserves

Department of Land Administration,  
Perth, 7 November 1986.

IT is hereby notified for general information that the undermentioned reserves have been allocated Crown allotment numbers as shown:—

File No; Reserve No; Allotment No; Public Plan.  
458/20; 179; Victoria Location 11699; 156B/40.  
1677/06; 245; Avon Location 28903; Lomos S.E. 1:25 000.  
2154/75; 246; Avon Location 28902; Corrigin S.E. 1:25 000.  
11262/07; 248; Melbourne Location 4099; Walebing S.E. 1:25 000.  
7521/98V2; 254 "B" Class; Guildford Lot 235; Perth 1:2 000 19.30.  
7521/98V2; 261 "B" Class; Guildford Lot 234; Perth 1:2 000 20.30.  
11625/98; 267; Victoria Location 11704; Eradu S.W. 1:25 000.  
1580/22; 297; Nookawarra Location 7; Murgoo 1:250 000.  
4112/94V2; 329; Plantagenet Location 7613 and 7614; Albany and Environs 1:2 000 13.11; Albany 1:10 000 3.2, 3.3.  
9646/01; 331 "A" Class; Victoria Location 11710; Howatharra N.E. 1:25 000.

N. J. SMYTH,  
Executive Director.

## LAND ACT 1933

## Muntadgin Townsite

## Amendment of Boundaries

Department of Land Administration,  
Perth, 7 November 1986.

File No. 6602/24.

HIS Excellency the Governor in Executive Council has been pleased to approve, under section 10 of the Land Act 1933 of the amendment of the boundaries of Muntadgin Townsite to exclude the area described in the Schedule hereunder.

## Schedule

All that portion of land comprising Avon Locations 28771 and 28772 as shown surveyed on Lands and Surveys Diagram 85987.

Public Plan Muntadgin Townsite.

N. J. SMYTH,  
Executive Director.

## LAND ACT 1933

## Residential Land Releases

Department of Land Administration  
Perth 7 November, 1986.

THE Minister for Lands has approved the release under section 45B of the Land Act, of the residential lots listed below.

Applications are invited to purchase the lots in fee simple at the purchase prices and subject to the conditions and terms of sale stated for a period of twelve (12) months from the date of this notice.

## Badgingarra Townsite

File No. 996/978.

Lot; Street; Area (Square Metres); Purchase Price; Conditions.

160; Corner Butler Street and Lesueur Drive; 1 184; \$1 000; (A).  
(Public Plan Badgingarra Townsite (South).)



## Piawaning Townsite

File No. 1025/69.

Lot; Street; Area (Hectares); Purchase Price; Conditions.

43; Waddington-Wongan Hills Road; 4.127 8 \$1 000 (A).

(Public Plan Piawaning Townsite.)

## Trayning Townsite

File No. 7488/50.

Lot; Street; Area (Square Metres); Purchase Price; Conditions.

140; Corner Adams Street and Felgate Parade; 1029; \$1 000; (A.)(B.).

141; Adams Street; 1047; \$1 000; (A.)(B.).

142; Adams Street; 1047; \$1 000; (A.)(B.).

(Public Plan Trayning Townsite.)

The lots are sold subject to the following conditions:

- (A) The purchaser shall erect on the lot purchased a residence to comply with Local Government by-laws within two years from the due date of the first instalment. If this condition has not been complied with in the time prescribed, the land may be absolutely forfeited together with all purchase money and fees that may have been paid. However, freehold title to the land may be applied for when a residence has been erected to "top plate height" stage, and is not less than 50 per cent completed to the satisfaction of the Minister for Lands.

On payment of the first instalment of purchase money a licence will be available, upon which a mortgage can be registered. A Crown Grant (freehold) will not issue until the purchaser has complied with the building condition. A holder of a licence may apply to the Minister for Lands for permission to transfer.

- (B) The purchaser shall fill the lot purchased to a level specified by the Shire of Trayning.

The Terms of Sale are:

1. Ten per cent of the purchase price is payable on application.
2. Balance of the purchase money is payable within twenty four (24) months from the date of sale by eight (8) equal quarterly instalments, on the first days of January, April, July and October in each year. The first instalment of purchase money shall become due and payable on the first day of the quarter next following the date of sale. Amounts paid during the first twelve months will be exempt from interest. Thereafter, interest at the rate of 10 per cent will be charged. A Crown Grant fee of \$35 is payable with the final instalment.

Applications, accompanied by a 10 per cent deposit, are to be forwarded to, or lodged at the Department of Land Administration, Cathedral Avenue, Perth.

Should two or more applications for any lot be lodged on the same day, the Minister for Lands shall nominate the method of determining the successful applicant.

N. J. SMYTH,  
Executive Director.

## FORFEITURES

Department of Land Administration,  
Perth, 5 November 1986.

THE following leases and licences together with all rights, title and interest therein have this day been forfeited to the Crown under the Land Act 1933 for the reasons stated.

Name; Lease or Licence; District; Reason; Corres. No.; Plan  
Rawcliffe V.; 338/16644; Kalgoorlie Lot 3791; Non Compliance with Conditions; 2026/981; 28:40.

Saddler S. McAuliffe J. Francis A. C.; 3117/1856 (CL 587/1937); Marvel Loch Lot 146; Non Compliance with Conditions; 1393/984; Marvel Loch T/S.

Saddler S. McAuliffe J. Francis A. C.; 3117/1857 (CL 588/1937); Marvel Loch Lot 147; Non Compliance with Conditions; 1394/984; Marvel Loch T/S.

N. J. SMYTH,  
Executive Director.

## LOCAL GOVERNMENT ACT 1960

## Closure of Streets

WHEREAS, Minister for Lands being the owner of the land which adjoins the street hereunder described has agreed to the request of the City of Bunbury to close the said street.

## Bunbury

File No. 3561/982.

B. 1190. All that portion of Picton Road (Road No. 12469) now comprising Wellington Location 5458, surveyed and shown bordered pink on Lands and Surveys Diagram 86979. (Public Plan Bunbury 2 000 3.29.)

WHEREAS, Anna Ossy-Orley, Harold Stanley McFarlane, Mary Gillian Ross, Gladys Smith, Plumbago Pastoral Co Pty Ltd, Crawford Pastoral Co Pty Ltd, Callendale Pastoral Co Pty Ltd (No. 1) (No. 2) (No. 3) (No. 7) being the owners of the land which adjoins the street hereunder described have agreed to the request of the City of Stirling to close the said street.

## Stirling

File No. 515/76.

S. 317. All that portion of Marshall Street (Road No. 2566), plus widening, commencing at the northeastern side of Normanby Road and extending northeastward along the southeastern boundary of Lot 2 of Swan Location X (Office of Titles Diagram 36847) to terminate at a line in prolongation southeastward of the northeastern boundary of the said lot. (Public Plan Perth 2 000 14.29.)

WHEREAS, Keith Bowden Rowe, Lesley Ruth Rowe, Robert Ian Moffat and Jill Moffat being the owners of the land which adjoins the street hereunder described have agreed to the request of the Shire of Boulder to close the said street.

## Boulder

File No. 2507/985.

B. 1191. The whole of surveyed way along the western boundary of Boulder Lot 1075; from the northern side of Davis Street to a line in prolongation westward of the northern boundary of Lot 1075. (Public Plan Kalgoorlie-Boulder 29.34.)

WHEREAS, Moon Valley Pty Ltd being the owner of the land which adjoins the street hereunder described has agreed to the request of the Shire of Corrigin to close the said street.

## Corrigin

File No. 1697/985.

C. 1153. All that portion of surveyed road along the westernmost northern boundary and the northernmost northwestern boundary of Avon Location 13309; from a line in prolongation northeastward of the westernmost northwestern boundary of the said Location to a line in prolongation westward of its northern boundary. (Public Plan Bularing T/S and Malyalling N.E.)

WHEREAS, Kevin Michael Pauley being the owner of the land which adjoins the street hereunder described has agreed to the request of the Shire of Cuballing to close the said street.

## Cuballing

File No. 3067/984.

C. 1151. All that portion of surveyed road along the easternmost boundary of Wickiepin Agricultural Area Lot 21; from the southern side of Nottles Road (Road No. 7334) to its terminus at the northern boundary of Agricultural Area Lot 387. (Public Plan Woywering S.W. 1:25 000.)

WHEREAS, Minister for Lands being the owner of the land which adjoins the street hereunder described has agreed to the request of the Shire of Jerramungup to close the said street.

## Jerramungup

File No. 2361/77 V2.

J. 5. The whole of Emma Street now comprised in the land the subject of Original Plan 16404. (Public Plan Bremer Bay 17.32.)

WHEREAS, Minister for Lands being the owner of the land which adjoins the street hereunder described has agreed to the request of the Shire of Koorda to close the said street.

Koorda

File No. 1173/69.

K. 941. All that portion of Bunketch Kulja Road now comprised in Ninghan Location 4242, surveyed and shown bordered pink on Original Plan 16322. (Public Plans Lake O'Grady 1: 50 000, Kulja Townsite.)

WHEREAS, Genocanna Nominees Pty Ltd being the owner of the land which adjoins the street hereunder described has agreed to the request of the Shire of Moora to close the said street.

Moora

File No. 3447/16.

M. 1203. All that portion of surveyed road now comprised in Melbourne Location 4089, surveyed and shown bordered pink on Lands and Surveys Diagram No. 87070. (Public Plan Miling Townsite.)

WHEREAS, Elizabeth Margaret Evans, Gareth Gwilym Evans and Maurice Arthur Cook being the owner of the land which adjoins the street hereunder described have agreed to the request of the Shire of Wagin to close the said street.

Wagin

File No. 2044/984.

W. 1257. (a) All that portion of Greig Street between Boulder Street and Beaufort Street.

(b) All that portion of Bowler Street plus widening along the northwestern boundaries of Wagin Lots 793, 792 to and along the northwestern boundaries of Lots 791 and 790; from the eastern side of Rifle Street to a line joining the easternmost corner of Lot 773 and the northwestern corner of Lot 790.

(Public Plan Wagin 2 000 20.33.)

And whereas the Councils have requested closure of the said streets; and whereas the Governor in Executive Council has approved these requests; it is notified that the said streets are hereby closed.

N. J. SMYTH,  
Executive Director.

#### LAND ACT 1933

#### LAND AMENDMENT REGULATIONS (No. 2) 1986

MADE by His Excellency the Governor in Executive Council.

##### Citation

1. These regulations may be cited as the *Land Amendment Regulations (No. 2) 1986*.

##### Principal regulations

2. In these regulations the *Land Act Regulations 1968\** are referred to as the principal regulations.

[\*Published in the Government Gazette on 1 August 1968 at pp. 2211-2250. For amendments to 11 September 1986 see 1985 Index to Legislation of Western Australia and Gazettes dated 25 January 1985, 20 December 1985 and 27 August 1986.]

##### Regulation 13 amended

3. Regulation 13 of the principal regulations is amended in the Schedule—

- (a) by deleting clause (6) in Part A and substituting the following clause—

“ (6) (a) The balance of the purchase money shall be paid to the Minister or his agent within 30 days or such other period, not exceeding 2 years, as is determined by the Minister and the rate of interest payable in respect of the balance of the purchase money shall be determined by the Minister.

(b) Nothing in paragraph (a) prevents the balance of purchase money and fees being paid on an earlier date should the purchaser so desire, but a Crown grant shall not issue until the conditions under which the lots were made available for sale have been fulfilled. ”;

- (b) by deleting “after the dates mentioned” in clause (8) of Part A;

- (c) by deleting clause (2) in Part C and substituting the following clause—

“ (2) The balance of the purchase money shall be paid to the Minister or his agent within 30 days or such other period, not exceeding 2 years, as is determined by the Minister and the rate of interest payable in respect of the balance of the purchase money shall be determined by the Minister. ”.

L. E. SMITH,  
Clerk of the Council.

#### TRANSFER OF LAND ACT 1893

#### TRANSFER OF LAND AMENDMENT REGULATIONS (No. 2) 1986

MADE by the Register of Titles and approved by His Excellency the Governor in Executive Council.

##### Citation

1. These regulations may be cited as the *Transfer of Land Amendment Regulations (No. 2) 1986*.

##### Commencement

2. These regulations shall come into operation on 1 December 1986.

**Regulation 6 amended**

3. Regulation 6 of the *Transfer of Land Regulations 1972\** is amended in Part 9 by deleting "And in addition for each lot.....6.00" in item 1, and substituting the following—

" And in addition for each lot.....20.00 ".

[\*Reprinted in the Gazette of 13 August 1981 at pp. 3291-98. For amendments to 30 October 1986 see page 360 of 1985 Index to Legislation of Western Australia and Gazette of 29 August 1986.]

Dated this 30th day of October, 1986.

N. J. SMYTH,  
Commissioner of Titles

Approved by His Excellency the Governor in Executive Council this 4th day of November, 1986.

G. PEARCE,  
Clerk of the Council.

**LICENSED SURVEYORS' ACT 1909-1976****Land Surveyors' Licensing Board**

IT is hereby notified for general information that the undermentioned gentlemen have all be registered as Licensed Surveyors under the provisions of the abovementioned Act, on the dates specified:

No. 819 Monk, Steven Anthony, C/o Associated Surveys International Pty. Ltd., P.O. Box 329, West Perth, W.A. 6005, 19 June 1986.

No. 820 Nissen, Colin Andrew, C/o McKimmie Jamieson and Partners, P.O. Box 384, Port Hedland, W.A. 6721, 18 September 1986.

No. 821 Brazier, Timothy Dunstan, C/o Brazier and Motti Pty. Ltd., G.P.O. Box 1058, Darwin, N.T., 5794, 18 September 1986.

No. 822 Larsen, Stephen Christopher, C/o Brazier and Motti Pty. Ltd., G.P.O. Box 1058, Darwin, N.T., 5794, 18 September 1986.

No. 823 McGinn, Christopher Francis, C/o Brazier and Motti Pty. Ltd., G.P.O. Box 1058, Darwin, N.T., 5794, 18 September 1986.

No. 824 Boakes, Ross Peter, 7 Stanley Street, Mount Lawley, W.A. 6050, 16 October 1986.

No. 825 Egger, Steve, C/o Zuidveld Bennett, P.O. Box 18, Victoria Park, W.A. 6100, 16 October 1986.

No. 826 France, William James, 9 Reigate Street, Gosnells, W.A. 6110, 16 October 1986.

No. 827 Groom, Charles Graeme D'Oyley, 13 Pruiti Crescent, Lesmurdie, W.A. 6076, 16 October 1986.

No. 828 Millar, Alistair Cameron, C/o Australian Survey Office, G.P.O. Box P 1233, Perth, W.A. 6001, 16 October 1986.

No. 829 Robins, Glenn Ernest, 14 Slee Avenue, Kelmscott, W.A. 6111, 16 October 1986.

No. 830 Yurisich, Adrian John, 30 Greenway Avenue, Thornlie, W.A. 6108, 16 October 1986.

M.R.D. 42/67-D

*Main Roads Act 1930 (as amended); Public Works Act 1902 (as amended)*

**NOTICE OF INTENTION TO TAKE OR RESUME LAND**

THE Minister for Works hereby gives notice, in accordance with the provisions of section 17 (2) of the Public Works Act 1902 (as amended), that it is intended to take or resume under section 17 (1) of that Act the pieces or parcels of land described in the Schedule hereto and being all in the Albany District, for the purpose of the following public works namely, the widening of South Coast Highway (32.48-32.88 SLK Section) and that the said pieces or parcels of land are marked off on Plan M.R.D. W.A. 8601-67 which may be inspected at the office of the Commissioner of Main Roads, Waterloo Crescent, East Perth.

**Schedule**

No.	Owner or Reputed Owner	Occupier or Reputed Occupier	Description	Area (approx.)
1.	Barry Edward Critchison .....	B. E. Critchison .....	Portion of Plantagenet Location 5292 and being part of the land comprised in Crown Lease No. 10/1956	7 192 m <sup>2</sup>

Dated this 6th day of November, 1986.

D. R. WARNER,  
Director, Administration and Finance.

## BUSH FIRES ACT 1954

Notice to all Owners/Occupiers of Land within the  
City of Subiaco

Fire Break or Removal of Inflammable  
Materials Order 1986/87

PURSUANT to the powers contained in section 33 of the Bush Fires Act 1954 as amended, owners and/or occupiers of property within the City of Subiaco are hereby required on or before 30 November 1986, and thereafter to 31 March 1987, or within fourteen (14) days of the date of becoming owner or occupier should this be after 30 November 1986, to maintain a fire break or remove inflammable material as follows:

- (a) where the land is 2 024 sq metres (approximately one half acre) or less, remove all inflammable material from the whole of the land, (for the purposes of this notice, inflammable material does not include live standing trees, cultivated plants or shrubs in gardens).
- (b) where the land exceeds 2 024 sq metres (approximately one half acre) you shall have a fire break not less than three (3) metres wide and clear of all external boundaries of the land and immediately surrounding all buildings and improvements on the land.

If it is considered impractical for any reason to clear fire breaks or remove inflammable material as required by this notice, you may apply to the Council or its duly authorised Officer not later than 15 November 1986, for permission to provide fire breaks in alternative positions or to take alternative measures to abate fire hazards on the land. If permission is not granted by the Council or its duly authorised Officer, you shall comply with the requirements of this notice.

The penalty for failing to comply with this notice is an infringement penalty of \$40 or a fine of not more than \$400 and a person in default is also liable, whether prosecuted or not, to pay the cost of performing the work directed in this notice if it is not carried out by the owner/occupier by the date required by this notice.

That Council appoints pursuant to section 38 of the Bush Fires Act the following Officers:

- (a) Peter Francis McKenzie—Chief of Bush Fire Control Officer
  - (b) John Cameron Mitchell—Deputy Chief Bush Fire Control Officer
  - (c) Yeok Kseng Leow—Bush Fire Control Officer
  - (d) David Tonkin—Bush Fire Control Officer
- J. F. R. McGEOUGH,  
Town Clerk.

## BUSH FIRES ACT 1954

## Metropolitan Fire District

NOTICE to all owners and/or occupiers of land in the following Local Authorities: Bassendean, Bayswater, Belmont, Canning, Claremont, Cottesloe, East Fremantle, Fremantle, Melville, Mosman Park, Nedlands, Peppermint Grove, Perth, South Perth, Stirling, Subiaco and Swan.

PURSUANT to the powers contained in section 33 of the above Act, you are hereby required on or before 30 November 1986, or within 14 days of the date of your becoming owner or occupier should this be after 30 November 1986, and thereafter up to and including 31 March 1987 to have a firebreak, clear of all flammable materials at least 3 metres wide immediately inside all external boundaries of the land and also immediately surrounding all buildings situated on the land.

If it is considered to be impracticable for any reason to clear firebreaks as required by this notice, you may apply to the Council or its duly authorised officer not later than 15 November 1986, for permission to provide firebreaks in alternative positions on the land. If permission is not granted by the Council or its duly authorised officer, you shall comply with the requirements of this notice.

The penalty for failing to comply with this notice is a fine of not more than \$400 and a person in default is also liable, whether prosecuted or not, to pay the cost of performing the work directed in this notice if it is not carried out by the owner or occupier by the date required by this notice.

If the requirements of this notice are carried out by burning, such burning must be in accordance with the relevant provisions of the Bush Fires Act.

In addition, Officers appointed under the Fire Brigades Act 1942-1982, whose names are contained on the undermentioned list, are hereby authorised by the Councils named above to issue permits to set fire to the bush on their behalf within the gazetted boundaries of their Councils which lie within the Metropolitan Fire District.

- |                                           |                  |              |
|-------------------------------------------|------------------|--------------|
| By order of the Town of Bassendean        | C. McCREED,      | Town Clerk.  |
| By order of the City of Bayswater         | K. B. LANG,      | Town Clerk.  |
| By order of the City of Belmont           | E. BURTON,       | Town Clerk.  |
| By order of the City of Canning           | I. F. KINNER,    | Town Clerk.  |
| By order of the Town of Claremont         | D. H. TINDALE,   | Town Clerk.  |
| By order of the Town of Cottesloe         | R. PEDDIE,       | Town Clerk.  |
| By order of the Town of East Fremantle    | M. G. COWAN,     | Town Clerk.  |
| By order of the City of Fremantle         | G. PEARCE,       | Town Clerk.  |
| By order of the City of Melville          | G. HUNT,         | Town Clerk.  |
| By order of the Town of Mosman Park       | D. A. WALKER,    | Town Clerk.  |
| By order of the City of Nedlands          | N. G. LEACH,     | Town Clerk.  |
| By order of the Shire of Peppermint Grove | G. D. PARTRIDGE, | Shire Clerk. |
| By order of the City of Perth             | R. F. DAWSON,    | Town Clerk.  |
| By order of the City of South Perth       | P. A. BENNETTS,  | Town Clerk.  |
| By order of the City of Stirling          | R. H. FARDON,    | Town Clerk.  |
| By order of the City of Subiaco           | J. McGEOUGH,     | Town Clerk.  |
| By order of the Shire of Swan             | R. BLIGHT,       | Shire Clerk. |

## List of Officers as at 31 October 1986

- |                   |                   |
|-------------------|-------------------|
| Addicoat, B. R.   | Barker, P. E.     |
| Alchin, J. S.     | Barnett, C. E.    |
| Allnutt, D. L.    | Barrington, K. V. |
| Antunovich, C. D. | Bartosiak, E. H.  |
|                   | Baulch, R. J.     |
| Backshall, D. T.  | Best, K. J. K.    |
| Barker, A. R.     | Bird, D. R.       |

## List of Officers as at 31 October 1986—continued.

Bird, H. T.  
Boase, J. D.  
Boyd, R. N.  
Boylan, M. J.  
Bradley, G. N.  
Branch-Smith, D. J.  
Brinkworth, A. C.  
Brooks, E. A. L.  
Brown, R. A.  
Bryce, R. W.  
Buckingham, A. T.  
Burgess, D. C.  
Burgin, L. F.  
Buscumb, L. G.  
  
Campbell, R. F.  
Cann, P. C.  
Caple, L. A.  
Carter, G. C.  
Casley, J. E.  
Casson, W. M.  
Castlehow, K. M.  
Clarke, J. F.  
Clarke, J. R.  
Clifford, G. J.  
Clifford, M. H.  
Clothier, J. E.  
Collins, M. G.  
Cooper, K. J.  
Cope, A. C.  
Cox, R. W.  
Coxon, E. P.  
Cressey, G. F.  
Cruden, R. J.  
Cuneo, K. W.  
Cuneo, L. J.  
  
D'Arcy, L. W.  
Darnton-Turner, D. F.  
Davies, J.  
Davies, O. J.  
Dickman, G. J.  
Ding, T. W.  
Dixon, M. H.  
Dohrmann, G. R.  
Donnelly, D. C.  
Doyle, W. H.  
Drummond, B. G.  
Duck, B. P.  
Duncan, W. F.  
  
Easter, C. E.  
Edwards, R. A. G.  
Elari, J. G.  
English, B. P.  
Ennor, S. P.  
Evans, D. G.  
Evans, P. C.  
Ferry, R. G.  
Foreman, K. A.  
Freeman, R. E.  
Fuller, P. E.  
Fynmore, K. E.  
  
Gipson, G. C.  
Gogol, P. J.  
Gorey, K. J.  
Green, C. J. R.  
Gregory, D. J.  
Griffiths, K. L.  
Gysen, A. F.  
  
Hackett, D. C.  
Hadley, P. M.  
Hall, R. J.  
Hardie, R. W.  
Harley, R. J.  
Harper, J. E.  
Harris, J. E.  
Hayward, B. R.  
Hearn, T. A.  
Hefron, P. J.  
Hicks, D. C.  
Higgins, A. T.  
Hinch, R. A.  
Hogg, J. O.  
Holden, R. L.  
Holder, M. M.

Holdway, E. R.  
Holyoake, K. V.  
Horbury, M. J.  
Hore, M. J.  
Hortin, P. J.  
Howley, V. C.  
Hurij, H. J.  
Hyde, G. J.  
  
Innes, G. B.  
  
Jaggs, M. J.  
Jenkins, R.  
Johnson, R. A.  
Johnston, J. C.  
Jones, G.  
Jowett, A. J.  
  
Kenworthy, G. B.  
Kestel, E. T.  
King, M. J.  
  
Lee, F. S. F.  
Ligertwood, B. M.  
Lillywhite, B. W.  
Lindsay, R. G.  
Longman, K. J.  
Lorimer, C. G.  
  
Manifis, M. J.  
Manifis, N. J.  
Martin, G. G.  
Mason, H. W. G.  
Mason, L.  
Maynard, K. W.  
McCarthy, E. G.  
McCarthy, J.  
McColl, W.  
McDonald, M. A.  
McEwan, M. G.  
McInnes, B. G.  
McMahon, J. F.  
McMeechan, D.  
Miller, K. F.  
Miller, K. G.  
Mitchell, D. J.  
Mitchell, J. E.  
Moore, D. S.  
Morrison, C. L.  
Morrison, R. A.  
Mullan, N. J.  
Mundy, T. W.  
Murray, A. J.  
  
Naglan, F. G.  
Netherway, R. A.  
  
O'Keefe, P. I.  
Offenburg, M. W.  
Osborn, M. F.  
  
Palmer, J. R.  
Partridge, J.  
Payne, P. J.  
Pengilly, L. A.  
Pereira, M. W. A.  
Peterson, R. G.  
Poat, F. J. C.  
Pope, H. K.  
Port, L. R.  
Pratt, F.  
Predergast, R. J.  
  
Randall, L. R.  
Ridgwell, D. R.  
Riley, R. A.  
Roach, D. A.  
Roatch, S. K.  
Roberts, F. J.  
Robertson, R. T.  
Robins, K. A.  
Robinson, C. R.  
Rollings, R. P.  
Rose, K. A.  
Rose, K. L.  
Rose, W. G.  
Rowney, R. C.  
Ryan, T. N.

## List of Officers as at 31 October 1986—continued.

Sandilands, F. G.  
Sargent, R. W.  
Savell, P. M.  
Scaddan, L. H.  
Scaddan, R. W.  
Schenberg, L. A.  
Sheppard, L. E.  
Slater, K. E.  
Smith, R. R.  
Spruce, R. J.  
Spurr, A. J.  
Stasinowsky, D. H.  
Stephens, N. R.  
Stevens, T. A.  
Stevenson, I. J.  
Stewart, G.  
Stewart, M. A. C.  
Street, V. W.  
Style, S. A.  
  
Thomas, G. C.  
Thomson, R. M.  
Todd, A. F.  
Tulloch, A.  
Tweedie, G.

Vanderklau, G. A.  
Venning, M. G.  
  
Walker, G. T.  
Ward, P. A.  
Watt, R. E.  
Watt, R. M.  
White, C. C.  
White, G. R.  
Whittington, B. M.  
Whyte, D. G.  
Wigg, T. J.  
Wigley, R.  
Williams, C. L.  
Williams, E. M.  
Williams, G. A.  
Williams, R. S.  
Williamson, W. K.  
Wilson, J. R.  
Winch, D. I.  
Woods, L. R.  
Wrenn, E. J.

## BUSH FIRES ACT 1954

## Shire of Plantagenet

It is hereby advised that the following persons have been appointed Bush Fire Control Officers for the 1986-1987 Fire Season.

Chief Fire Control Officer—R. M. Williss.  
Deputy Chief Fire Control Officer—R. J. Drage.  
Chief Fire Weather Officer—R. L. Bairstow.  
Deputy Fire Weather Officer—R. O. Sounness.

## Fire Control Officers

A. G. Grylls.	R. Ford.
J. W. Dennis.	J. Pugh.
M. Jenkins.	A. Brown.
P. J. Brown.	S. Wegner.
R. J. Drage.	J. Blythe.
B. F. Bailey.	R. O'Connor.
T. M. Donaldson.	G. A. Crane.
H. G. Sandilands.	T. Allison.
R. I. Lally.	C. J. McGready.
K. Stirling.	G. B. Clarke.
D. B. Bunker.	D. McMiles.
K. W. Smithson.	W. J. York.
W. G. DePledge.	K. Ovans.
S. Hall.	W. L. Bird.
N. E. Bunker.	Bill Waud.
K. W. Frost.	J. Higgins.
P. Webb.	G. Hogben.
R. O. Sounness.	A. D. Campbell.
R. Shepherd.	W. T. Degens.
K. W. Stothard.	C. G. Williams.
I. McN. Martin.	L. R. Holt.
W. B. Sounness.	R. L. Bairstow.
J. R. S. Wallace.	P. Trent.
J. A. B. Wright.	K. A. Pearce.

All previous appointments are hereby cancelled.

L. T. SCOTT,  
Acting Shire Clerk.

## BUSH FIRES ACT 1954

Shire of Beverley

## Appointments—Fire Control Officers

IT is hereby notified for public information that the undermentioned persons have been appointed Fire Control Officers for the Shire of Beverley.

Lupton, Douglas George.

Woods, Terry John.

Smith, Ronald Keith.

The appointment of Messrs R. A. Hutchinson and R. T. Broun are cancelled, effective from 22 October 1986.

I. M. NICHOLSON,  
Acting Shire Clerk.

## BUSH FIRES ACT 1954

The Municipality of the Shire of Dalwallinu

PURSUANT to their powers, and passed by resolution of the Council on 7 October 1986 it is hereby notified that Regulation 38c of the Regulations of the Bush Fires Act prohibiting harvesting on Sundays and Public Holidays shall not apply to the whole of the Shire of Dalwallinu, with the exception of Christmas Day, whereby harvesting is still prohibited.

The earlier notice as appeared in the *Government Gazette* on 22 August 1986 Folio 2991 is hereby revoked.

By Order of the Council,

B. J. GOLDING,  
Shire Clerk.

## BUSH FIRES ACT 1954

Shire of Swan

## Firebreak Order

Notice to Owners and/or Occupiers of Land Outside the Metropolitan Fire District in the Shire of Swan

PURSUANT to the powers contained in section 33 of the above Act you are hereby required on or before 15 November 1986, to remove from the land owned or occupied by you all inflammable material or to clear firebreaks in accordance with the following, and thereafter to maintain the land or the firebreaks clear of inflammable material up to and including 31 March 1987.

1. In respect of land owned or occupied by you outside of the Metropolitan Fire District you shall on or before 15 November 1986, or within 14 days of the date of your becoming owner or occupier should this be after 15 November 1986:—

## A. On Rural Land—

- (1) where the area of land is 121 hectares or less, clear of all inflammable material firebreaks at least 3 metres wide inside of all external boundaries of the land and within 60 metres of the perimeter of any haystacks, building or group of buildings, so positioned as to completely surround such haystack, building or group of buildings; and
- (2) where the area of land is more than 121 hectares, clear of all inflammable material additional firebreaks in such positions as to divide the land into the areas not exceeding 121 hectares, each separate area to be completely surrounded by firebreaks inside all external boundaries of the land.

B. On Townsite Land or Land Subdivided for Residential Purposes—clear of all inflammable material firebreaks at least three metres wide immediately inside all external boundaries of the land and also immediately surrounding all buildings situated on the land.

C. Fuel Dumps and Depots—remove all inflammable material from all land where fuel drum ramps are located and where fuel dumps, whether containing fuel or not, are stored, to a distance of at least four metres outside the perimeter of any drum, ramp or stack of drums.

D. Land Adjoining Great Northern Highway—You are hereby required on or before 15 November 1986, to clear all inflammable material, firebreaks at least 4.6 metres wide immediately along the internal boundary of your property where it adjoins the Great Northern Highway. The firebreak is to be maintained clear of all inflammable material up to and including 31 March 1987.

The firebreaks required in this section of this notice are in addition to firebreaks of 3 metres in width required on all other land owned or occupied within the Shire of Swan.

E. Special Rural Zone—The Shire of Swan Town Planning Scheme No. 9 requires that all lots zoned Special Rural are required to have the standard three metre wide firebreaks, except where the scheme requires a strategic firebreak, which shall be in the form of a trafficable track clear of inflammable material not less than six metres wide.

Strategic firebreaks where required are depicted on structure plans annexed to the scheme documents and are included on some lots in the Brigadoon (Millendon) and Tilden Park (Gidgegannup) development estates.

F. Pine Plantations—A firebreak of not less than 10 metres in width—

- (a) inside and around the perimeter of land in separate ownership on which pines are planted, but this firebreak is not required around unplanted areas; and
- (b) inside and along the boundary of those portions of pine plantations adjoining a formed public road; and
- (c) additionally and in such position that no area of pine plantation shall exceed 200 hectares without being enclosed by a 10 metre break.

A firebreak not less than six metres in width in such positions that no part or compartment of a pine plantation shall exceed 28 hectares in area.

All firebreaks referred to in this order shall be constructed and maintained in a condition trafficable by tractors and four wheel drive vehicles, and overhanging trees abutting all breaks shall be pruned to minimise accumulation of litter and allow vehicle access. In addition to the breaks specified pine plantations traversed by SEC power transmission lines have additional obligations under the State Energy Commission Act.

## Alternative Firebreaks:

If it is considered to be impracticable for any reason to clear firebreaks or to remove inflammable material from land as required by this notice you may apply to the Council or its duly Authorised Officer in writing on or before 1 November 1986, for permission to provide firebreaks in alternative positions or to take alternative action to abate fire hazards on the land. If permission is not granted by the Council or its duly Authorised Officer, you shall comply with the requirement of this notice.

The penalty for failing to comply with this notice is a fine of not more than \$400 and a person in default is also liable, whether prosecuted or not, to pay the cost of performing the work directed in this notice if it is not carried out by the owner or occupier by the date required by this notice.

If the requirements of this notice are carried out by burning, such burning must be in accordance with the relevant provisions of the Bush Fires Act.

M. F. HUNT,  
Acting Shire Clerk.

## WATER AUTHORITY OF WESTERN AUSTRALIA

*Tenders*

Tenders are invited for the projects listed below and will be accepted up to 2.30 pm on the closing date specified.

Tender documents are available from The Supply Branch, Level 2, Entry 4, John Tonkin Water Centre, 629 Newcastle Street, Leederville, W.A., 6007.

Tender documents must be completed in full, sealed in the envelope provided and placed in the Tender Box located at the above address.

The lowest or any tender may not necessarily be accepted.

Contract No.	Description	Closing Date
AM 61038.....	Supply of two (2) Positive Displacement Rotary Compressors .....	18 November 1986
AS 62031.....	Supply of Industrial Clothing for a twelve (12) month period .....	25 November 1986
JS 60610.....	Boddington Sewerage Reticulation Area 1A Stage 1 .....	25 November 1986
AS 60612.....	Construction and Development of Yarragee Formation Evaluation Well P287 ...	25 November 1986
AS 60613.....	Mt Yokine H.L. Water Pump Station Supply and Installation of Transformers...	25 November 1986

*Accepted Tenders*

Contract No.	Particulars	Contractor
AM 61023.....	Supply of Wastewater Treatment Plant Rotary Distributor Bunbury No. 2 Wastewater Treatment Plant Stage 2	William Boby (Australia) Pty Ltd
AM 61025.....	Supply of two (2) Centrifugal End Suction Pumps for Corrigin Booster Pumping Station.	John Venables Pty Ltd
AM 61029.....	Supply of one (1) Air Cooled Diesel Alternator Set .....	Perth Industrial & Marine Engine Co
AM 61031.....	Supply and Delivery of Premixed Concrete for Bibra Lake Main Sewer, Section 2, Part 1	Quarry Industries Pty Ltd
AM 61032.....	Supply and Delivery of Premixed Concrete for Bibra Lake Main Sewer, Section 2, Part 2	Quarry Industries Pty Ltd
AM 62001.....	Supply of 1 000 metres of Steel Pipe 1986-87 .....	Steelmains Pty Ltd
AM 62004.....	Supply of Solid State Motor Starters .....	Power Controls International Pty Ltd
AP 62023.....	Supply of Pre-Cast Concrete Pressure Pipes 1986-87 .....	Humes Concrete Ltd

H. J. GLOVER,  
Managing Director.

TOWN PLANNING AND DEVELOPMENT ACT 1928  
(AS AMENDED)Advertisement of Approved Town Planning  
Scheme AmendmentCity of Armadale Town Planning Scheme  
No. 2—Amendment No. 16

SPC 853-2-22-4, Pt. 16.

IT is hereby notified for public information, in accordance with section 7 of the Town Planning and Development Act 1928 (as amended) that the Hon Minister for Planning approved the City of Armadale Town Planning Scheme Amendment on 2 November, 1986 for the purpose of amending the above Town Planning Scheme by:

## Rezoning:—

1. Portions of Part Lot A Stocker Road, Roleystone from Rural "A" to Rural "B" and Rural "D"; and
2. Lot 202 Stocker Road, Roleystone from Rural "A" to Rural "D".

S. PRIES,

Mayor.

J. W. FLATOW,

Town Clerk.

Part 37, 38, 39 Part 40 and Part 41 (Nos. 63-83) Cecil Avenue/(Nos. 2-14) Lake Street, Cannington, from "Local Park and Recreation" to "Showroom/Warehouse and Local Road".

All plans and documents setting out and explaining the Amendment have been deposited at Council Offices, 1317 Albany Highway, Cannington, and will be open for inspection without charge during the hours of 9.00 am to 4.00 pm on all days of the week except Saturdays, Sundays and Public Holidays until and including 19 December 1986.

The plans and documents have also been deposited at the office of the State Planning Commission, Perth and will similarly be open for inspection for the same period between the hours of 8.00 am and 4.30 pm.

Any person who desires to make a submission on the Amendment should make the submission in writing in the form prescribed by the regulations and lodge it with Town Clerk, City of Cannington, Locked Bag No. 8, Cannington, 6107, on or before 19 December 1986.

I. F. KINNER,  
Town Clerk.

TOWN PLANNING AND DEVELOPMENT ACT 1928  
(AS AMENDED)Notice that a Town Planning Scheme Amendment has been  
Prepared and is Available for InspectionCity of Canning Town Planning Scheme  
No. 16—Amendment No. 398

SPC 853-2-16-18, Pt. 398.

NOTICE is hereby given that the City of Canning in pursuance of its powers under the Town Planning and Development Act 1928 (as amended) has prepared a Town Planning Scheme Amendment for the purpose of rezoning Lots 1,

TOWN PLANNING AND DEVELOPMENT ACT 1928  
(AS AMENDED)Advertisement of Approved Town Planning  
Scheme AmendmentCity of Cockburn District Zoning Scheme  
No. 1—Amendment No. 99

SPC 853-2-23-5, Pt. 99.

IT is hereby notified for public information, in accordance with section 7 of the Town Planning and Development Act 1928 (as amended) that the Hon Minister for Planning approved the City of Cockburn Town Planning Scheme

Amendment on 22 October 1986 for the purpose of amending the above Town Planning Scheme by:

- (a) Changing the zoning of Lots 1 and 23 Liddelow Road, Banjup in accordance with the Scheme Amendment map with forms part of this amendment.
- (b) Amending Appendix VIII of the District Zoning Scheme No. 1, as follows—

Column (g)—Locality

The following paragraph to be added in column (g).

- (3) The land comprising Jandakot A.A. Lot 23 Liddelow Road and Portion of Jandakot A.A. Lot 24, and being Lot 1 corner Liddelow and Wolfe Roads.

Column (h)—Provisions

The following additional provisions shall apply to the Special Rural Zone area referred to in column (g) paragraph 3.

- 1 (3) Adding after paragraph (1) sub-paragraph (ii) of column (h) of Appendix VIII to the Scheme Text the following new sub-paragraph:—

(iii) Subdivision Plan—Map No. 21.S of the land described in paragraph (3) of column (g) and Map No. 21.S shall form part of the Scheme.”

- (11C) Prior to the subdivision of the land described in Paragraph (3) of column (g) the subdivider shall:—

- (i) On every lot shown on Map No. 21.S, provide a vehicular accessway not less than 2.75 m. in width, constructed in accordance with Council's specifications at the road development height from the street alignment through the minimum set back area; and

- (ii) at the subdivider's expense, construct that part of Liddelow Road abutting on the western boundary of those lots to a width of 7.4 m. and in accordance with the Council's specifications.

- (12C) The Minimum Development Height for the land described in paragraph (3) of column (g) shall be 28.20 m. above Australian Height Datum.

Adding after paragraph (24) of column (g) of Appendix VIII to the Scheme Text the following new paragraph:—

“ (25) The keeping of only one (1) horse per lot may be permitted on the land described in paragraph (3) of column (g). ”

D. F. MIGUEL, Mayor.

R. W. BROWN,  
Acting Town Clerk.

TOWN PLANNING AND DEVELOPMENT ACT 1928  
(AS AMENDED)

Advertisement of Approved Town Planning  
Scheme Amendment

City of Cockburn District Zoning Scheme  
No. 1—Amendment No. 148

SPC 853-2-23-5, Pt. 148.

IT is hereby notified for public information, in accordance with section 7 of the Town Planning and Development Act 1928 (as amended) that the Hon Minister for Planning approved the City of Cockburn Town Planning Scheme Amendment on 22 October 1986 for the purpose of amending the above Town Planning Scheme by:

- (1) excising Jandakot Agricultural Area Lot 217, situated at the corner of Bartram and Liddelow Roads, Banjup, from the Rural zone and including that land in the Special Rural zone, as depicted on Composite Amending Plan No. 12.148, and the Scheme Map is hereby amended accordingly;
- (2) including in column (g) of Appendix VIII to the Scheme Text the following new paragraph:—
  - “ (4) The land comprising Jandakot Agricultural Area Lot 217 corner Bartram and Liddelow Roads. ”

- (3) Adding after paragraph (1) sub-paragraph (iii) of column (h) of Appendix VIII to the Scheme Text the following new sub-paragraph:—

“ (iv) Subdivision Plan—Map No. 21.R of the land described in paragraph (4) of column (g) and Map No. 21.R shall form part of the Scheme. ”

- (4) Inserting after paragraph (11C) of column (g) of Appendix VIII to the Scheme Text the following new paragraph:—

“ (11D) Prior to the subdivision of the land described in paragraph (4) of column (g) the subdivider shall on every lot shown on Map 21.R provide a vehicular accessway not less than 2.75m in width, constructed in accordance with Council's specifications at the road development height, from the street alignment through the minimum setback area. ”

- (5) Inserting after paragraph (12C) of column (g) of Appendix VIII to the Scheme Text the following new paragraph:—

“ (12D) The Minimum Development Height for the land described in paragraph (4) of column (g) shall be 29.3m above Australia Height Datum. ”

- (6) Adding after paragraph (25) of column (g) of Appendix VIII to the Scheme Text the following new paragraph:—

“ (26) The keeping of only one (1) horse per lot may be permitted on the land described in paragraph (4) of column (g). ”

D. F. MIGUEL, Mayor.

R. W. BROWN,  
Acting Town Clerk.

TOWN PLANNING AND DEVELOPMENT ACT 1928  
(AS AMENDED)

Advertisement of Approved Town Planning  
Scheme Amendment

City of Wanneroo Town Planning Scheme  
No. 1—Amendment No. 341

SPC 853-2-30-1, Pt. 341.

IT is hereby notified for public information, in accordance with section 7 of the Town Planning and Development Act 1928 (as amended) that the Hon. Minister for Planning approved the City of Wanneroo Town Planning Scheme Amendment on 22 October 1986 for the purpose of rezoning Lot 4 Wanneroo Road/Mangano Place, Wanneroo from “Service Station” and “Rural” to “Service Station”.

B. COOPER, Mayor.

R. F. COFFEY, Town Clerk.

TOWN PLANNING AND DEVELOPMENT ACT 1928  
(AS AMENDED)

Advertisement of Approved Town Planning  
Scheme Amendment

Town of Bassendean Town Planning Scheme  
No. 3—Amendment No. 6

SPC 853-2-13-3, Pt. 6.

IT is hereby notified for public information, in accordance with section 7 of the Town Planning and Development Act 1928 (as amended) that the Hon Minister for Planning approved the Town of Bassendean Town Planning Scheme Amendment on 28 October, 1986 for the purpose of rezoning Lot 443 Iolanthe Street from Single Residential Zone to Group Residential Zone.

J. B. COX, Mayor.

C. McCREED, Town Clerk.



TOWN PLANNING AND DEVELOPMENT ACT 1928  
(AS AMENDED)

Advertisement of Approved Town Planning  
Scheme Amendment.

Town of Bassendean Town Planning Scheme  
No. 3—Amendment No. 11

SPC 853-2-13-3, Pt. 11.

IT is hereby notified for public information, in accordance with section 7 of the Town Planning and Development Act 1928 (as amended) that the Hon. Minister for Planning approved the Town of Bassendean Town Planning Scheme Amendment on 28 October 1986 for the purpose of:

1. Rezoning Lot 14 Old Perth Road from Service Station Zone to Showroom/Warehouse Zone; and
2. Rezoning Lots 144 and 145 Old Perth Road, corner of Hamilton Street, from Single Residential Zone to Shop Zone.

J. B. COX,

Mayor.

C. McCREED,

Town Clerk.

TOWN PLANNING AND DEVELOPMENT ACT 1928  
(AS AMENDED)

Advertisement of Approved Town Planning Scheme  
Amendment

Town of Bassendean Town Planning Scheme  
No. 3—Amendment No. 14

SPC 853-2-13-3, Pt. 14.

IT is hereby notified for public information, in accordance with section 7 of the Town Planning and Development Act 1928 (as amended) that the Hon Minister for Planning approved the Town of Bassendean Town Planning Scheme Amendment on 28 October 1986 for the purpose of rezoning portion of Lot 32 Kenny Street, Bassendean from Single Residential Zone to Group Residential Zone.

J. B. COX,

Mayor.

C. McCREED,

Town Clerk.

TOWN PLANNING AND DEVELOPMENT ACT  
1928 (AS AMENDED)

Advertisement of Approved Town Planning  
Scheme Amendment

Town of Bassendean Town Planning Scheme  
No. 13—Amendment No. 15

SPC 853-2-13-3, Pt. 15.

IT is hereby notified for public information, in accordance with section 7 of the Town Planning and Development Act 1928 (as amended) that the Hon Minister for Planning approved the Town of Bassendean Town Planning Scheme Amendment on 2 November 1986 for the purpose of amending the above Town Planning Scheme by:—

1. Rezoning:
  - (i) Lot 133 Watson Street from Group Residential Zone to Single Residential Zone;
  - (ii) Lot 202 and portion of Lots 203 and 204 Hyland Street from Recreation Zone to Group Residential Zone; and
  - (iii) Portion of Lots 210 and 211 Carnegie Road from Group Residential Zone to Recreation Zone.
2. Deleting portion of Recreation Zone from Hyland Street.

J. B. COX,

Mayor.

C. McCREED,

Town Clerk.

TOWN PLANNING AND DEVELOPMENT  
ACT 1928 (AS AMENDED)

Notice that a Town Planning Scheme Amendment has  
been Prepared and is Available for Inspection

Shire of Kalamunda District Planning Scheme  
No. 2—Amendment No. 20

SPC 853-2-24-16, Pt. 20.

NOTICE is hereby given that the Shire of Kalamunda in pursuance of its powers under the Town Planning and Development Act 1928 (as amended) has prepared a Town Planning Scheme Amendment for the purpose of:

1. inserting in Appendix C specific provisions that will apply to Swan Location 1435 Adelaide Street, High Wycombe; and
2. rezoning Swan Location 1435 Adelaide Street, High Wycombe from "Rural" to "Special Rural".

All plans and documents setting out and explaining the Amendment have been deposited at Council Offices, 2 Railway Road, Kalamunda, and will be open for inspection without charge during the hours of 9.00 am to 4.30 pm on all days of the week except Saturdays, Sundays and Public Holidays until and including 12 December 1986.

The plans and documents have also been deposited at the office of the State Planning Commission, Perth and will similarly be open for inspection for the same period between the hours of 8.00 am and 4.30 pm.

Any person who desires to make a submission on the Amendment should make the submission in writing in the form prescribed by the regulations and lodge it with Shire Clerk, Shire of Kalamunda, PO Box 42, Kalamunda, 6076, on or before 12 December 1986.

E. H. KELLY,  
Shire Clerk.

TOWN PLANNING AND DEVELOPMENT  
ACT 1928 (AS AMENDED)

Advertisement of Approved Town Planning  
Scheme Amendment

Shire of Mundaring Town Planning Scheme  
No. 1—Amendment No. 215

SPC 853-2-27-1, Pt. 215.

IT is hereby notified for public information, in accordance with section 7 of the Town Planning and Development Act 1928 (as amended) that the Hon Minister for Planning approved the Shire of Mundaring Town Planning Scheme Amendment on 22 October 1986 for the purpose of rezoning Swan Location 2655 and Portion of Swan Location 2157 and being Lot 1 on Diagram 37846 contained in Certificate of Title Volume 284 Folio 42A Hollett Road, Stoneville from "Rural" to "Special Residential (Bushland) Zone."

R. WAUGH,

President.

M. N. WILLIAMS,

Shire Clerk.

TOWN PLANNING AND DEVELOPMENT ACT 1928  
(AS AMENDED)

Advertisement of Approved Town Planning  
Scheme Amendment

Shire of Rockingham Town Planning Scheme  
No. 1—Amendment No. 154

SPC 853-2-28-1, Pt. 154.

IT is hereby notified for public information, in accordance with section 7 of the Town Planning and Development Act 1928 (as amended) that the Hon Minister for Planning approved the Shire of Rockingham Town Planning Scheme Amendment on 2 November, 1986 for the purpose of amending the above Town Planning Scheme by:

- (i) Adding after Clause 3.4:—

- 3.4A (1) Subject to subclause (2) of this clause, a person shall not commence development of any land in the Scheme Area (other

- than land reserved pursuant to the Metropolitan Region Scheme) without first having applied for and obtained the Town Planning approval of the Council under the Scheme.
- (2) Town Planning approval of the Council shall not be required for the following development of land:
- (a) a single house or a duplex dwelling other than in the Special Rural Zone;
  - (b) works for the maintenance, improvement or other alteration of any building or structure where those works do not materially affect the external appearance of the building or structure;
  - (c) works carried out by the Council or the Commissioner for Main Roads in connection with the maintenance or improvement of a road where those works take place within the boundaries of the road;
  - (d) works carried out by the Council or a public authority in connection with the inspection, repair or renewal of any sewer, main, pipe, cable or other apparatus including works involving the breaking open of any road or other land for that purpose.
- (3) Every application for Town Planning approval shall be made in the form prescribed by the Metropolitan Region Scheme for application for approval to commence development of land zoned under Part III of that Scheme accompanied by such plans and other information as is required by the Scheme.
- (4) Where, under the provisions of the Metropolitan Region Scheme:
- (a) approval of the responsible authority is required for the development of land zoned under Part III of that Scheme; and
  - (b) the Council does not have power, under the Metropolitan Region Town Planning Scheme Act 1929 as amended or re-enacted, to determine under that Scheme an application for approval to commence and carry out development;
- the Council shall retain a copy of the applicant's form of application to enable the Council to determine the application for Town Planning approval under the Scheme.
- (5) Every application for Town Planning approval shall be accompanied by:—
- (a) the form prescribed in Clause 3.4A (3) of the Scheme duly completed by the applicant;
  - (b) a location plan to a scale of at least 1:5000 upon which the land the subject of the application is clearly identified;
  - (c) a plan or plans to a scale of at least 1:500 showing:
    - (i) the location and proposed use of any existing buildings to be retained and the location and use of buildings proposed to be erected on the land;
    - (ii) the existing and the proposed means of access for pedestrians and vehicles to and from the land;
    - (iii) the location, number, dimensions and layout of all car parking spaces intended to be provided;
    - (iv) the location and dimensions of any area proposed to be provided for the loading and unloading of vehicles carrying goods or commodities to and from the land and the means of access to and from those areas;
    - (v) the location, dimensions and design of any landscaped area and particulars of the manner in which it is proposed to develop the same;
  - (d) plans, elevations and sections of any building proposed to be erected or altered and of any building it is intended to retain;
  - (e) any other plan or information required to be provided pursuant to the Scheme or that the Council may require to enable the application to be determined.
- (6) An application for Town Planning approval shall be signed by the owner of the land or an agent authorised in writing for that purpose by the owner of the land the subject of the application.
- 3.4B Subject to subclause (2) of this clause an application for Town Planning approval in respect of any development shall be deemed to have been refused where an approval is not conveyed to the applicant by the Council within 60 days of the receipt of the application or within such further time as may be agreed in writing between the applicant and the Council within that period of 60 days.
- 3.4C (1) The Council shall issue its decision in respect of an application for Town Planning approval in the form prescribed by the Metropolitan Region Scheme for approval and refusal of approval to commence development.
- (2) Where the Council refuses to approve an application for Town Planning approval or approves an application subject to conditions, the Council shall advise the applicant in writing of the Council's decision giving the reasons for the refusal or the imposition of the conditions, as the case may be."
- (ii) Substituting Clause 7.5 with:—
- "7.5 Any approval given under this Scheme shall be valid for the period specified on the form prescribed in the Metropolitan Region Scheme for approval and refusal of approval to commence development and which has been signed by the Shire Clerk".
- (iii) Substituting Clause 7.6 with:—
- "7.6 (a) A person shall not erect, alter or add to or commence to erect, alter or add to a building or use or change the use of any land, building or part of a building for any purpose:
- (i) otherwise that in accordance with the provisions of the Scheme;
  - (ii) unless all approvals and consents required by the Scheme have been granted or issued;
  - (iii) unless all conditions imposed upon the grant or issue of any approval and consent required by the Scheme have been and continue to be complied with;
  - (iv) unless all standards laid down and all requirements prescribed by the Scheme or determined by the Council pursuant to the Scheme with respect to that building or that use of that

land or building or that part have been and continue to be complied with.

- (b) A person who fails to comply with any of the provisions of the Scheme is guilty of an offence and without prejudice to any other remedy given herein is liable to the penalties prescribed by the Act.

L. SMITH,  
President.  
G. G. HOLLAND,  
Shire Clerk.

#### TOWN PLANNING AND DEVELOPMENT ACT 1928

Advertisement of Resolution Deciding to Prepare the Shire of Esperance District Zoning Scheme No. 22

NOTICE is hereby given that the Shire Council of Esperance on 22 July 1986 passed on the following Resolution:

That a Town Planning Scheme be prepared for the area included within the boundaries of the Shire of Esperance.

Dated this 27th day of October, 1986.

R. T. SCOBLE,  
Shire Clerk.

#### METROPOLITAN REGION TOWN PLANNING SCHEME ACT 1959-1986

##### Metropolitan Region Scheme

##### Notice of Modification of Amendment

Amendment No. 617/33A; File: 833/2/17/7.

NOTICE is hereby given for public information that the Hon Minister for Planning, having considered an appeal against Amendment No. 617/33A as shown on Metropolitan Region Scheme Map Sheet No. 4.0832 and published in the *Government Gazette* on 13 December 1985, has in accordance with subsection (5) of section 33A of the Metropolitan Region Town Planning Scheme Act 1959-1986, ordered that the amendment be modified, such modification having force and effect from the date of the Minister's order being 25 August 1986.

The effect of the modification is indicated on State Planning Commission Plan No. 2.0493. The amendment so modified can be inspected at the State Planning Commission, 8th Floor, 22 St George's Terrace, Perth, City of Perth, 27 St George's Terrace, Perth and City of Melville, Almondbury Road, Ardross, during normal office hours.

R. E. PETERS,  
Executive Secretary,  
State Planning Commission.

#### BUSSELTON WATER BOARD

##### WATER FUND

##### STATEMENT OF RECEIPTS AND PAYMENTS FOR 12 MONTHS TO 31 DECEMBER 1985

Receipts	\$
Rates Collected .....	514 281.39
Excess Water and Sales .....	70 742.03
Meter Rent .....	3 537.00
Water Connection Fees .....	17 930.00
Builders Water Fees .....	724.00
Plumbers Registrations .....	43.00
Sundry Debtors for Works .....	684.95
Interest on Deferred Rates .....	2 120.62
Interest on Fixed Deposits .....	7 225.83
Interest on Loan Funds .....	20 730.59
Contribution to Mains .....	26 914.00
Sundry Income .....	—
Sale of Motor Vehicles .....	3 048.00
Grant Income C.E.P.S. ....	61 484.59
Sale of Scrap .....	338.50
Sale of Office Equipment .....	—
Sundry Creditor .....	253.12
Sale of Tools .....	—
	<u>\$730 057.62</u>

##### Payments

	\$
Loan Repayment—Principal .....	63 341.14
Loan Repayment—Interest .....	88 106.93
Maintenance—	
General .....	47 343.32
Mains and Services .....	30 597.70
Vehicles .....	4 298.09
Meters .....	931.49
Pumping .....	37 556.69
Engineering Office Expenses .....	4 264.29
Staff Expenses .....	1 387.04
Meter Reading .....	1 557.55
Holiday Pay .....	28 406.43
Sick Pay .....	2 271.57
Staff Superannuation .....	2 634.59
Salaries .....	56 375.89
Insurances .....	26 127.09
Office Rent and Rates .....	3 686.23
Stationery .....	3 006.27
Advertising .....	1 266.58
Office Expenses .....	7 003.87
Legal Expenses .....	—
Bank Charges .....	1 755.23
Pay Roll Tax .....	2 285.04
Audit Fees .....	825.00
Long Service Leave .....	12 117.61
Valuations .....	757.95
Refunds—Sundry Creditors .....	—
Private Works .....	430.21
Repairs Bore 12 .....	561.76
Sundries .....	1 648.60
Consulting Fees .....	—
Plant .....	42 229.70
Tools .....	5 482.88
Stock .....	64 509.20
Stock Credit .....	—
Buildings and Office Renovations .....	3 628.00
Mains Replacements .....	4 296.98
New Mains and Services .....	147 689.45
Meters .....	21 827.60
Office Furniture and Equipment .....	3 859.12
Motor Vehicles .....	48 628.00
	<u>\$772 695.09</u>
Bank Balance 1 January 1985 .....	92 207.23
Receipts as per Statement .....	730 057.62
	<u>772 695.09</u>
Payments as per Statement .....	772 695.09
Bank Balance 31 December 1985 .....	\$49 569.76

##### The Members

Auditor's Report to the Members of the Busselton Water Board

In our opinion,

The Financial Statements, being the Balance Sheet and Revenue Statement and supporting statements are properly drawn up so as to present a true and fair view of the transactions for the year ended 31 December 1985 and the financial position of the Board at that date.

HENDRY RAE & COURT,  
Chartered Accountants.  
P. R. HODGINS,  
Partner.

#### CITY OF BUNBURY

IT is hereby notified for public information that Mr Peter Robert Bradbrook has been appointed as Acting Town Clerk for the period 3 November to 14 November inclusive during the absence of the Town Clerk on Annual Leave.

V. S. SPALDING,  
Town Clerk.

#### CITY OF BUNBURY

IT is hereby notified for public information that the Council of the City of Bunbury resolved on 27 October 1986 to appoint James Edward Grieve and Thomas Graeme Raine as—

- Authorised Persons pursuant to the provisions of section 29 of the Dog Act.
- Inspectors for the purposes of administering Council's by-laws relating to Parking Facilities and Parking Stations.
- Bush Fire Control Officers pursuant to the provisions of section 38 (1) of the Bush Fires Act.
- Authorised Officers in accordance with section 26 (1) of the Litter Act for the purposes of administering the provisions of the said Act relating to Litter.
- Poundkeepers and Rangers pursuant to the provisions of section 450 of the Local Government Act.

- (f) Authorised Officers for the whole of the district of the Municipality pursuant to the provisions of section 38 (3) of the Control of Vehicles (Off-road areas) Act.
- (g) Authorised Officers for the purpose of control and supervision of any of the by-laws of Council.
- (h) Officers authorised to make and swear complaints on behalf of the Bunbury City Council.

V. S. SPALDING,  
Town Clerk.

#### CITY OF FREMANTLE

TAKE notice that you, Mr Samuel Needle, the owner of land known as Lot 3, No. 34 Tydeman Road, North Fremantle within the City of Fremantle are hereby ordered to amend or take down and remove the house on this land by 7 November 1986.

DONALD HOWELL,  
Acting Senior Health Surveyor.

#### TOWN OF NORTHAM

IT is hereby notified for public information that the following Officers have been appointed as Registration Officers for this Council under the Dog Act:—

Mr Rex Adams.  
Miss Christine Turley.  
Mrs Roslyn du Boulay.  
Mr Milton Clarke.  
Mrs Merle Perrie.  
Miss Karen Glass.

All previous appointments pursuant to the Dog Act 1976 are cancelled.

B. H. WITTBBER,  
Town Clerk.

#### LOCAL GOVERNMENT ACT 1960

##### DOG ACT 1976

##### City of Melville

IT is hereby advised for public information that the City of Melville has appointed Adrian Paul Wilson as Dog Control Officer/Poundkeeper for the purpose of seizing, impounding, registering and destroying animals, together with associated enforcement procedures, as from 24 October 1986.

GARRY G. HUNT,  
City Manager/Town Clerk.

#### SHIRE OF MURCHISON

IT is hereby notified that Mr B. R. Pollock cease duties as Shire Clerk/Supervisor as from 31 October 1986 and that Mr R. Child commences as Shire Clerk/Supervisor as from 10 November 1986.

W. MITCHELL,  
President.

#### LOCAL GOVERNMENT ACT 1960

##### HEALTH ACT 1911

##### Shire of Wiluna

##### Memorandum of Imposing Rates

To whom it may concern:

AT a meeting of the Shire of Wiluna held on 27 October 1986, it was resolved that the rates and charges specified hereunder should be imposed on all rateable property within

the Shire of Wiluna for the year ending 30 June 1987 in accordance with the provisions of the Local Government Act 1960 and the Health Act 1911.

Dated this 27th day of October. 1986.

M. R. ANSTEY,  
Commissioner.

A. L. SUMMERS,  
Acting Shire Clerk.

#### Schedule of Rates and Charges Levied

##### General Rate—

Gross Rental Values .....34 cents in the dollar.

Unimproved Values .....6.5 cents in the dollar.

Minimum Rate: \$60.00 for each separate location, lot or other piece of rateable land.

Discount: A discount of 10 per cent will be allowed on all current rates paid in full and received at the office of the council within 30 days of the date of issue of the notice of valuation and rate.

#### LOCAL GOVERNMENT ACT 1960

##### HEALTH ACT 1911

##### Shire of York

##### Memorandum of Imposing Rates and Charges

AT a meeting of the York Shire Council held on 20 August 1986, it was resolved that the rates specified hereunder should be imposed on all rateable property within the district of the Municipality in accordance with the provisions of the Local Government Act 1960 and the Health Act 1911.

Dated this 29th day of August 1986.

M. W. JOYCE,  
President.

R. H. GURNEY,  
Shire Clerk.

#### Schedule of Rates

General Rate: 6.7c in the dollar on Gross Rental Values: and 67c in the dollar on Unimproved Values.

Minimum Rate:

\$55 per lot—Gross Rental Value area.

\$110 per lot—Unimproved Value area.

Rubbish Rate: \$60 per annum per bin for weekly removal.

#### LOCAL GOVERNMENT ACT 1960

##### City of Belmont

##### Notice of Intention to Borrow

##### Proposed Loan (No. 144) of \$200 000

PURSUANT to section 610 of the Local Government Act 1960, as amended, the City of Belmont hereby gives notice that it proposes to borrow \$200 000 by a single debenture on the following terms and for the following purpose: For a period of ten (10) years, repayable in twenty (20) equal half-yearly instalments of principle and interest, at the Office of the Council, 215 Wright Street, Cloverdale. Purpose: Road Construction.

The schedule required by section 609 of the Local Government Act 1960, as amended, for the above loan is available for inspection at the Office of the Council during normal business hours for a period of thirty-five (35) days after publication of this notice.

F. W. RAE,  
Mayor.

E. D. F. BURTON,  
Town Clerk.

## LOCAL GOVERNMENT ACT 1960

City of Belmont

Notice of Intention to Borrow

Proposed Loan (No. 145) of \$26 000

PURSUANT to section 610 of the Local Government Act 1960, as amended, the City of Belmont hereby gives notice that it proposes to borrow \$26 000 by a single debenture on the following terms and for the following purpose: For a period of ten (10) years, repayable in twenty (20) equal half-yearly instalments of principle and interest, at the Office of the Council, 215 Wright Street, Cloverdale. Purpose: Reticulation at Miles Park, Cloverdale.

The schedule required by section 609 of the Local Government Act 1960, as amended, for the above loan is available for inspection at the Office of the Council during normal business hours for a period of thirty-five (35) days after publication of this notice.

F. W. RAE,

Mayor.

E. D. F. BURTON,

Town Clerk.

## LOCAL GOVERNMENT ACT 1960

Shire of Katanning

Notice of Intention to Borrow

Proposed Loan (No. 115) of \$5 000

PURSUANT to section 610 of the Local Government Act 1960, the Shire of Katanning hereby gives notice that it proposes to borrow money, by the sale of a debenture, repayable at the office of the lender, by equal half yearly instalments of principal and interest. Loan 115 for \$5 000 for a five (5) year term for the purpose of: Self Supporting Loan to assist with reconstruction of Fire Brigade Running Track.

Specifications and estimates as required by section 609 of the Act are available for inspection at the office of the Council during normal office hours for a period of thirty-five (35) days after publication of this notice.

Dated this 20th day of August, 1986.

G. R. BEECK,

President.

T. S. RULAND,

Shire Clerk.

## LOCAL GOVERNMENT ACT 1960

City of Belmont

Notice of Intention to Borrow

Proposed Loan (No. 146) of \$70 000

PURSUANT to section 610 of the Local Government Act 1960, as amended, the City of Belmont hereby gives notice that it proposes to borrow \$70 000 by a single debenture on the following terms and for the following purpose: For a period of ten (10) years, repayable in twenty (20) equal half-yearly instalments of principle and interest, at the Office of the Council, 215 Wright Street, Cloverdale. Purpose: Foot-path Construction.

The schedule required by section 609 of the Local Government Act 1960, as amended, for the above loan is available for inspection at the Office of the Council during normal business hours for a period of thirty-five (35) days after publication of this notice.

F. W. RAE,

Mayor.

E. D. F. BURTON

Town Clerk.

## LOCAL GOVERNMENT ACT 1960

Shire of Laverton

Notice of Intention to Borrow

Proposed Loan (No. 71) of \$30 000

PURSUANT to section 610 of the Local Government Act 1960, the Council of the Shire of Laverton hereby gives Notice that it proposes to borrow money by the sale of debentures on the following terms and for the following purposes: \$30 000 for a period of Ten (10) Years, repayable at the office of the Shire of Laverton, MacPherson Place, Laverton, by twenty equal half-yearly instalments of principal and interest. Purpose: Commercial Television and Radio.

Plans, specifications and estimates of costs as required by section 609 of the Local Government Act are open for inspection at the office of the Council during normal office hours for a period of thirty-five (35) days after publication of this notice.

Dated this 7th day of November, 1986.

A. J. COLLOPY,

President.

C. M. SWEENEY,

Shire Clerk.

## LOCAL GOVERNMENT ACT 1960

City of Belmont

Notice of Intention to Borrow

Proposed Loan (No. 147) of \$60 000

PURSUANT to section 610 of the Local Government Act 1960, as amended, the City of Belmont hereby gives notice that it proposes to borrow \$60 000 by a single debenture on the following terms and for the following purpose: For a period of ten (10) years, repayable in twenty (20) equal half-yearly instalments of principle and interest, at the Office of the Council 215 Wright Street, Cloverdale. Purpose: Drainage Construction.

The scheduled required by section 609 of the Local Government Act 1960, as amended, for the above loan is available for inspection at the Office of the Council during normal business hours for a period of thirty-five (35) days after publication of this notice.

F. W. RAE,

Mayor.

E. D. F. BURTON,

Town Clerk.

## LOCAL GOVERNMENT ACT 1960

Shire of Wyndham-East Kimberley

Notice of Intention to Borrow

Proposed Loan (No. 94) of \$50 000

PURSUANT to section 610 of the Local Government Act 1960, the Wyndham-East Kimberley Shire Council hereby gives notice that it proposes to borrow money by the sale of debenture or debentures on the following terms and for the following purpose; \$50 000 for five (5) years at the Ruling Interest Rate, repayable at the Office of the Council in Wyndham by ten (10) equal half-yearly instalments of Principal and Interest. Purpose: Purchase of Plant.

Plans, specification and estimates as required by section 609 of the Act are available for inspection at the Office of the Council during normal business hours for a period of thirty-five (35) days after publication of this notice.

Dated this 30th day of October 1986.

S. G. BRADLEY,

President.

M. N. BROWN,

Shire Clerk.

## LOCAL GOVERNMENT ACT 1960

Shire of Moora

Notice of Intention to Borrow

Proposed Loan (No. 255) of \$10 000

PURSUANT to section 610 of the Local Government Act 1960 the Council of the Shire of Moora hereby gives notice that it proposes to borrow money by the sale of debentures on the following terms and for the following purposes: \$10 000 for a period of two (2) years repayable at the Office of the Shire of Moora, 34 Padbury Street, Moora by four (4) equal half-yearly instalments of principal and interest. Purpose—Part Cost water reticulation—Apex Park.

Plans, specifications and estimates of costs as required by section 609 of the Local Government Act are open for inspection at the Office of the Council during normal office hours for a period of thirty-five (35) days after publication of this notice.

Dated this 5th November, 1986.

F. J. LEWIS,

President.

J. N. WARNE,

Shire Clerk.

## LOCAL GOVERNMENT ACT 1960

Shire of Ravensthorpe

Notice of Intention to Borrow

Proposed Loan (No. 115) of \$30 000

PURSUANT to section 610 of the Local Government Act 1960 the Council of the Shire of Ravensthorpe gives notice that it proposes to borrow money by the sale of debentures on the following terms and conditions and for the following purpose: Loan No. 115—\$30 000 over six years, initially for two years at the current ruling rate of interest to be renegotiated for a further four years at the then ruling rate of interest repayable to Westpac Banking Corporation by half yearly instalments of principal and interest for the purpose of Part Cost of Purchase Plant.

Plans, specifications and estimates of costs thereof and the statement required by section 609 are open for inspection at the office of the Council during normal office hours for a period of thirty-five (35) days from the publication of this notice.

Dated this 29th day of October, 1986.

J. S. LAWRENCE,

President.

M. T. HOWIESON,

Shire Clerk.

## LOCAL GOVERNMENT ACT 1960

Accounting Directions

I, JEFF CARR, being the Minister charged for the time being with the administration of the Local Government Act 1960, acting under the powers conferred upon me by the said Act and the Interpretation Act 1984, do hereby give the following directions.

1. The Shire of Mundaring is exempted from preparing the municipal fund financial statements for the quarters ending 30 September 1986 and 31 December 1986 in the form of schedules 2-16 prescribed by the 1985 accounting directions.

2. The municipal fund financial statements for these periods shall be prepared in the form and manner required by Clause 50 (1) of the accounting directions.

3. In all other matters, the council and officers shall comply with the requirements of the 1985 accounting directions.

Dated 20 October 1986.

JEFF CARR,

Minister for Local Government.

## LOCAL GOVERNMENT ACT 1960

City of Armadale

Closure of Private Street

Department of Local Government,  
Perth, 3 November 1986.

LG: AK 4-13D.

IT is hereby notified for public information that His Excellency the Governor has approved under the provisions of section 297A of the Local Government Act 1960, the resolution passed by the City of Armadale that the private street which is described as being portion of Canning Location 31, coloured brown and marked R.O.W. on Plan 7317 and comprised in Certificate of Title Volume 1462 Folio 552 be closed, and the land contained therein be amalgamated with adjoining lots 67-71 (inclusive) Albany Highway, Armadale as shown in the Schedules hereunder.

M. C. WOOD,  
Secretary for Local Government.

## Schedules

Diagram No. 70917

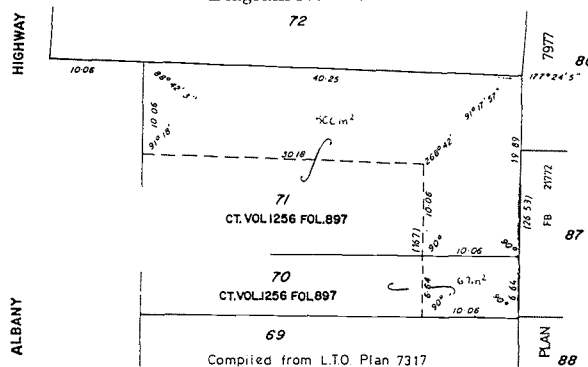
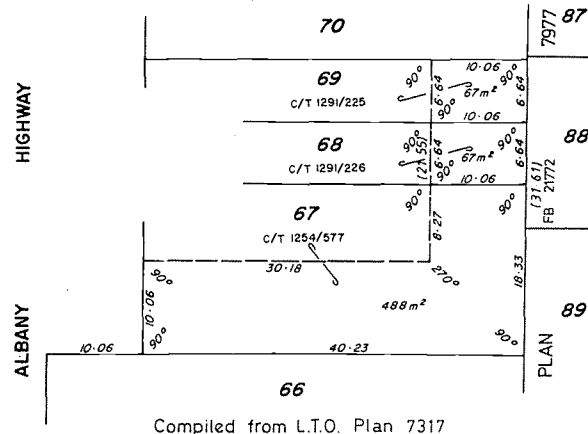


Diagram No. 70918



## LOCAL GOVERNMENT ACT 1960

Municipal Elections

Department of Local Government,  
Perth 7 November 1986.

IT is hereby notified, for general information, in accordance with section 138 of the Local Government Act 1960, that the following person has been elected member of the undermentioned Municipality to fill the vacancy shown in the particulars hereunder:—

Date of Election; Member Elected; Surname, First Names; Officer; Ward; How Vacancy Occurred; (a) Effluxion of time; (b) Resignation; (c) Death; (d) Disqualified; (e) Other; Name of Previous Member; Remarks.

Shire of Woodanilling

1/10/86; Garstone, Lindsay Colin; Councilor; Central; (b); Lawrence, K. C.; Extraordinary.

M. C. WOOD,  
Secretary for Local Government.

## LOCAL GOVERNMENT ACT 1960

## City of Armadale

## By-law Relating to Extractive Industries

IN pursuance of the powers conferred by the abovementioned Act and of all other powers enabling it, the Council of the abovementioned Municipality hereby records having resolved on 16 June 1986 to make and submit for confirmation by the Governor, the following amendment to the Extractive Industries By-laws as published in the *Government Gazette* of 16 December 1970 and amended 24 February 1984.

Clause 9 of the by-law, licence fees, be amended as follows—Delete all existing words and insert the words:—

The maximum annual fee payable to the Council shall be:—

9(1) Initial Licence	
Working area not exceeding 5 ha	\$350.00
Working area exceeding 5 ha	\$450.00
9(2) Renewal Licence	
Working area not exceeding 5 ha	\$200.00
Working area exceeding 5 ha	\$300.00

but the Council may reduce the fee in respect of an excavation deemed by it to be small in area or depth in lieu thereof.

Dated this 3rd day of October, 1986.

The Common Seal of the City of Armadale was here-  
unto affixed in the presence of—

[L.S.]

S. V. PRIES,  
Mayor.

J. W. FLATOW,  
Town Clerk.

Recommended—

JEFF CARR,  
Minister for Local Government.

Approved by His Excellency the Governor in Executive Council this 4th day of November, 1986.

G. PEARCE,  
Clerk of the Council.

## LOCAL GOVERNMENT ACT 1960

## The Municipality of the Shire of Manjimup

## By-laws relating to Verandahs and Balconies

IN pursuance of the powers conferred upon it by the abovementioned Act and all other powers enabling it, the Council of the Shire of Manjimup hereby records having resolved on 24 July 1986 to make and submit for confirmation by the Governor the following by-laws:—

1. From the date of coming into operation of these by-laws, General By-law sections 88A (i) and (ii), as published on pages 2061 and 2062 of the *Government Gazette* of 29 June 1961, are hereby repealed.

2. These by-laws shall apply to the whole of the Shire of Manjimup.

3. Subject to By-law 6, no person shall erect, or cause to be erected, or permit to be erected, any verandah or balcony supported by posts or pillars over any part of a road or way or footpath or footway.

4. On the order of the Council, the Shire Clerk or other appointed officer may direct the removal, within 14 days of any verandah or balcony so erected. In any case where after service of notice of such removal, any such verandah or balcony has not been removed within the time specified it shall be lawful for the officer appointed by the Council to remove the same at the cost of the person so offending.

5. Any person who contravenes or fails to comply with any of the provisions of these by-laws commits an offence and is liable on conviction to a penalty not exceeding \$500 in addition to the cost of removal of a verandah or balcony pursuant to By-law 4.

6. Notwithstanding By-laws 2 and 3, Council may permit the erection of a verandah or balcony, supported by posts or pillars over any part of a road or way or footpath or footway, and attached to a building located within the commercial zone of the Walpole townsite or the Northcliffe townsite, as defined in the Shire of Manjimup Town Planning Scheme No. 2.

Dated this 15th day of September, 1986.  
The Common Seal of the Shire of Manjimup was  
hereunto affixed in the presence of—

[L.S.]

J. H. TOWIE,  
President.  
M. A. JORGENSEN,  
Shire Clerk.

Recommended—

JEFF CARR,  
Minister for Local Government.

Approved by His Excellency the Governor in Executive Council this 4th day of November, 1986.

G. PEARCE,  
Clerk of the Council.

#### LOCAL GOVERNMENT ACT 1960

The Municipality of the Shire of Port Hedland

By-laws Relating to Extractive Industries

IN pursuance of the powers conferred upon it by the abovementioned Act and all other powers enabling it, the Council of the Shire of Port Hedland hereby records having resolved on 28 August, 1986 to adopt the following amendments to the Extractive Industries By-laws published in the *Government Gazette* of 17 August 1964:

(a) By-law 14—

- (i) Delete the word, "and", immediately following paragraph (c) of sub-by-law (3); and
- (ii) Substituting for the passage, "area", being the concluding passage of paragraph (d) of sub-by-law (3), the passage, "area; and
- (e) all dumps of stone, sand or other material are so left that no portion of that material can escape into any stream, watercourse or drain, that is wholly situated within land owned or occupied by him.

(b) By-law 17A. The following to be added immediately after by-law 17;—

17A. A licensee shall not stockpile any material that is likely to escape into any stream, watercourse or drain that is not wholly situated within land owned or occupied by him, unless he erects a wall of such height as to be capable of retaining that material.

Dated this 26th day of September, 1986.  
The Common Seal of the Shire of Port Hedland was  
hereunto affixed in the presence of—

[L.S.]

R. A. HORSMAN,  
President.  
R. L. THOMPSON,  
Acting Shire Clerk.

Recommended—

JEFF CARR,  
Minister for Local Government.

Approved by His Excellency the Governor in Executive Council this 4th day of November, 1986.

G. PEARCE,  
Clerk of the Council.



## LOCAL GOVERNMENT ACT 1960

## The Municipality of the Shire of Port Hedland

## By-laws (Caravan Parks and Camping Grounds) No. 2

IN pursuance of the powers conferred upon it by the Local Government Act 1960, the Council of the Shire of Port Hedland hereby records having resolved on 28 August 1986 to revoke its by-laws relating to Caravan Parks and Camping Grounds No. 2 as published in the *Government Gazette* of 31 August 1970 with the adoption published in the *Government Gazette* of 5 February 1971 and amended in the *Government Gazette* of 21 September 1972 and 31 December 1981 and to adopt the Draft Model By-laws published in the *Government Gazette* No. 15 of 22 February 1974 as are here set out:—

Draft Model By-laws (Caravan Parks and Camping Grounds) No. 2 with the following amendments;

## (a) By-law 2—

After the words "municipality of" in the definition of "the Council", add the words, "Shire of Port Hedland".

## (b) By-law 6—

Insert the following subclause as 6 (3); "No person shall park a caravan or permit a caravan to be parked on a parking site during the cyclone season as prescribed by the Council or at any other time prescribed by the Council unless that caravan is properly secured to anchor blocks."

## (c) By-law 15—

Insert the following subclause as 15 (2) (i); "every parking site provided with anchor blocks approved by the Council and capable of securing any caravan that may be accommodated on the site."

## (d) By-law 9—

Insert the following after 9 (2) (b); "; or

(c) where a caravan is parked on the same light industrial land on which is erected toilet and ablution facilities providing the caravan is occupied by the caretaker of the light industrial premises."

Dated this 26th day of September, 1986.

The Common Seal of the Shire of Port Hedland was hereunto affixed in the presence of—

[L.S.]

R. A. HORSMAN,  
President.

R. L. THOMPSON,  
Acting Shire Clerk.

Recommended—

JEFF CARR,  
Minister for Local Government.

Approved by His Excellency the Governor in Executive Council this 4th day of November, 1986.

G. PEARCE,  
Clerk of the Council.

## LOCAL GOVERNMENT ACT 1960

## ROAD TRAFFIC ACT 1974

## The Municipality of the Shire of Port Hedland

## Repeal of Various By-laws

IN pursuance of the powers conferred upon it by the Local Government Act and all other powers enabling it, the Council of the Shire of Port Hedland hereby records having resolved on 28 August 1986 to submit for confirmation by the Governor the repeal of the following by-laws:—

Subject	Gazettal Date
(a) By-law re Appointment of Employees	14 November 1941
(b) Building By-laws	29 February 1960
(c) General By-laws	24 June 1927
(d) By-laws re Bathing in Port Hedland Sea Baths, Situated on Reserve 17006	11 March 1921
(e) By-law Regulating the Depasturing of Goats	24 February 1922
(f) By-laws for the Management and Use of the Port Hedland Hall	19 December 1952 and 30 September 1959
(g) Motor Traffic	23 July 1926
(h) Numbering of Houses and Buildings	25 November 1960
(i) One-Way Traffic By-law	27 June 1952

Subject	Gazettal Date
(j) Prevention of Damage to Roads	21 September 1951
(k) By-law Requiring the Removal of Refuse, Rubbish or other Material	27 October 1960
(l) Scale of Fees—Cattle Trespass Act	7 March 1913
(m) By-laws Relating to Sick Leave	29 December 1972
(n) By-law Relating to Taxi Car Fares and Charges	19 July 1974
(o) Vehicles on Roads	2 May 1952

Dated this 26th day of September, 1986.  
The Common Seal of the Shire of Port Hedland was  
hereunto affixed in the presence of—  
[L.S.]

R. A. HORSMAN,  
President.

R. L. THOMPSON,  
Acting Shire Clerk.

Recommended—

JEFF CARR,  
Minister for Local Government.

Approved by His Excellency the Governor in Executive Council this 4th day of November, 1986.

G. PEARCE,  
Clerk of the Council.

LOCAL GOVERNMENT ACT 1960  
SHIRE OF BEVERLEY (WARD BOUNDARIES AND REPRESENTATION)  
ORDER No. 1 1986

MADE by His Excellency the Governor under the provisions of sections 10, 12 and 20 of the Local Government Act 1960.

**Citation**

1. This Order may be cited as the "Shire of Beverley (Ward Boundaries and Representation) Order No. 1 1986".

**Abolition of Existing Wards**

2. On and from 2 May 1987 the existing wards of the Shire shall be abolished.

**Sitting Members to Go Out of Office**

3. All councillors of the Shire holding office for the Kokeby, North East, Central and Dale Wards shall go out of office immediately before 2 May 1986.

**Creation of New Wards**

4. On and from 2 May 1987 there shall be created in the Shire three new wards of South, North and West as designated and described in the Schedule to this Order.

**Increase in the Number of Councillors**

5. On and from 2 May 1987 the number of offices of councillor for the Shire shall be increased from eight to nine.

**Ward Membership**

6. On and from 2 May 1987 the number of offices of councillor for each of the South, West and North Wards shall be three.

**Elections to be held**

7. Elections to fill the offices of councillor for the South, West and North Wards shall be held on 2 May 1987.

By His Excellency's Command,  
G. PEARCE,  
Clerk of the Council.

Schedule

Technical Description

Ward Boundaries of the Shire of Beverley

**South Ward**

All that portion of land bounded by lines starting from the southwestern corner of the eastern severance of Avon Location 5681, a point on a present southern boundary of the Shire of Beverley, and extending generally northeasterly and generally northwesterly along southeastern and northeastern sides of the southern section of Luptons Road to the westernmost northwestern corner of Location 4414; thence northerly to the southwestern corner of Location 4329; thence northwesterly along the southwestern boundary of that location to a

southeastern side of Beverley Westdale Road; thence generally northeasterly, generally northerly and again generally northeasterly along sides of that road and onwards to the centreline of the Northam-Albany Railway Reserve; thence generally northwesterly along that centreline to a southeastern side of Vincent Street; thence generally northeasterly along sides of that road to a line in prolongation southwesterly of a southeastern side of Burt Street; thence northeasterly to and generally northeasterly along sides of that road to a southeastern side of Beverley Mawson Road; thence generally northeasterly and generally easterly along sides of that road to a southwestern side of Old Beverley Road; thence generally southeasterly and easterly along sides of that road to a southwestern side of Caroling-Bally Bally Road; thence generally southeasterly along sides of that road to a western side of Qualandary Road; thence southerly, generally southeasterly and generally southerly along sides of that road to a southern boundary of the Shire of Beverley and thence generally westerly and generally southwesterly along boundaries of that shire to the starting point.

#### West Ward

All that portion of land bounded by lines starting from the southwestern corner of the eastern severance of Avon Location 5681, a point on a present southern boundary of the Shire of Beverley, and extending generally northeasterly and generally northwesterly along southeastern and northeastern sides of the southern section of Luptons Road to the westernmost northwestern corner of Location 4414; thence northerly to the southwestern corner of Location 4329; thence northwesterly along the southwestern boundary of that location to a southeastern side of Beverley Westdale Road; thence generally northeasterly, generally northerly and again generally northeasterly along sides of that road and onwards to the centreline of the Northam-Albany Railway Reserve; thence generally northwesterly along that centreline to a line in prolongation northeasterly of the southeastern boundary of Avondale Estate Lot 27; thence southwesterly to and southwesterly along that boundary to a northeastern side of Great Southern Highway; thence southeasterly along that side to a line in prolongation northeasterly of the southeastern side of Simmons Road; thence southwesterly to and southwesterly along that side to a line in prolongation northwesterly of the southwestern boundary of Avon Location 423; thence southeasterly to and southeasterly along that boundary to the northwestern boundary of the northern severance of Location 452; thence southwesterly and southeasterly along boundaries of that severance and onwards to a southeastern side of Waterhatch Road; thence generally southwesterly, generally westerly and generally northwesterly along sides of that road and onwards to a southwestern side of Talbot West Road; thence generally northwesterly and generally southwesterly along sides of that road and onwards to the southeastern corner of Location 2412, a point on a present northwestern boundary of the Shire of Beverley, and thence generally southwesterly, northwesterly, again generally southwesterly, generally northwesterly, again generally southwesterly, southerly, generally southeasterly, easterly, again southerly and generally easterly along boundaries of that shire to the starting point.

#### North Ward

All that portion of land comprising the whole of the Shire of Beverley excluding the South and West Wards.

(Department of Land Administration Public Plans Beverley 2 000 36.06, 36.07, 36.08, 36.09, 37.08, 37.09; Beverley Regional; Beraking NW, NE, SW, SE; Beverley NW, NE, SW, SE; Brookton NW, NE; Coolaring NW, NE, SW, SE; Luptons NW, NE; Quajabin NW, NE, SW, SE; Yaganing NE; York SE; Youraling NW 25 000; Balkuling 50 000.)

### LOCAL GOVERNMENT ACT 1960

#### SHIRE OF CAPEL (WARD BOUNDARIES AND REPRESENTATION) ORDER No. 1 1986

MADE by His Excellency the Governor under the provisions of sections 10, 12 and 20 of the Local Government Act.

#### Citation

1. This Order may be cited as the "Shire of Capel (Ward Boundaries and Representation) Order No. 1 1986".

#### Re-description of Existing Wards

2. On and from 2 May 1987 the North, Boyanup, Capel, Gelorup and South Wards of the Shire shall be as designated and described in the Schedule to this Order.

#### Sitting Members to Go Out of Office

3. All councillors of the Shire holding office for the North and South Wards shall go out of office immediately before 2 May 1987.

#### Increase in the Number of Councillors

4. On and from 2 May 1987 the number of offices of councillor for the Shire shall be increased from nine to 11.

#### Increase in Membership of the Capel and Gelorup Wards

5. On and from 2 May 1987 the number of offices of councillor for the Capel and Gelorup Wards shall be increased from one to two.

**Elections to be held**

6. Elections to fill the offices of councillor for the North and South Wards and the additional offices of councillor for the Capel and Gelorup Wards shall be held on 2 May 1987.

By His Excellency's Command,

G. PEARCE,  
Clerk of the Council.

---

Schedule

Technical Description

Redescription of Ward Boundaries of the Shire of Capel

North Ward

All that portion of land bounded by lines starting from the northwestern corner of Boyanup Agricultural Area Lot 244, a point on a present northern boundary of the Shire of Capel, and extending southerly along the western boundary of that lot to an eastern side of Allenville Road; thence southerly along that side and onwards to a southern side of Ducane Road; thence easterly along that side to the western side of Skippings Street; thence southerly along that side and onwards to the northeastern boundary of Wellington Location 3904; thence southeasterly and southerly along boundaries of that location and onwards to the centreline of the Boyanup-Busselton Railway Reserve; thence generally southwesterly along that centreline to a line in prolongation easterly of the northern side of Layman Road; thence westerly to and westerly along that side to a line in prolongation northerly of the eastern boundary of Stirling Estate Lot 22; thence southerly to and southerly along the eastern boundary of that lot and southerly along the eastern boundaries of Lots 24, 26 and 28 and onwards to the northeastern corner of Lot 29; thence southerly along the eastern boundary of that lot and southerly along the eastern boundary of Lot 30 and onwards to the southeastern corner of Lot 33; thence westerly, northerly and northeasterly along boundaries of that lot and onwards to the left bank of the Capel River; thence generally northwesterly downwards along that bank to the low water mark of the Indian Ocean, a point on a present northwestern boundary of the Shire of Capel, and thence generally northeasterly, southeasterly, southwesterly and easterly along boundaries of that shire to the northwestern corner of Boyanup Agricultural Area Lot 245; thence generally southwesterly along southeastern sides of Bussell Highway to a line in prolongation westerly of the southern boundary of the southern severance of Wellington Location 217; thence easterly to and easterly along that boundary and onwards to a western side of Marchetti Road; thence northerly along that side to a northern side of Ducane Road; thence easterly along that side to a northwestern side of Jules Road; thence northeasterly and northerly along sides of that road and onwards to a southern side of Centenary Road, a point on a present northern boundary of the Shire of Capel, and thence easterly along that boundary to the starting point.

Gelorup Ward

All that portion of land bounded by lines starting from the northwestern corner of Boyanup Agricultural Area Lot 245, a point on a present northern boundary of the Shire of Capel and extending generally southwesterly along southeastern sides of Bussell Highway to a line in prolongation westerly of the southern boundary of the southern severance of Wellington Location 217; thence easterly to and easterly along that boundary and onwards to a western side of Marchetti Road; thence northerly along that side to a northern side of Ducane Road; thence easterly along that side to a northwestern side of Jules Road; thence northeasterly and northerly along sides of that road and onwards to a southern side of Centenary Road; a point on a present northern boundary of the Shire of Capel, and thence westerly along that boundary to the starting point.

Boyanup Ward

All that portion of land bounded by lines starting from the northwestern corner of Boyanup Agricultural Area Lot 244, a point on a present northern boundary of the Shire of Capel, and extending southerly along the western boundary of that lot to an eastern side of Allenville Road; thence southerly along that side and onwards to a southern side of Ducane Road; thence easterly along that side to the western side of Skippings Street; thence southerly along that side and onwards to the northeastern boundary of Wellington Location 3904; thence southeasterly and southerly along boundaries of that location and onwards to the centreline of the Boyanup-Busselton Railway; thence southwesterly along that centreline to a line in prolongation northerly of an eastern side of Cain Road; thence southerly to and generally southerly along sides of that road to the southwestern corner of Location 3811; thence easterly along the southern boundary of that location and easterly along the southern boundary of Location 4502 and onwards to an eastern boundary of the Shire of Capel and thence northerly, generally northeasterly, generally northerly, generally northwesterly, westerly, southerly and again westerly along boundaries of that shire to the starting point.

Capel Ward

All that portion of land bounded by lines starting from the intersection of the northern side of Layman Road with a line in prolongation northerly of the eastern boundary of Stirling Estate Lot 22 and extending southerly to and southerly along the eastern boundary of that lot and southerly along the eastern boundaries of Lots 24, 26 and 28 and onwards to the northeastern corner of Lot 29; thence southerly along the eastern boundary of that lot and southerly along the eastern boundary of Lot 30 and onwards to the southeastern corner of Lot 33; thence westerly along the southern boundary of that lot and onwards to the northernmost northeastern corner of Lot 3, of Leschenault Location 46, as shown on Office of Titles Plan 2195; thence westerly and southerly along boundaries of that lot to a northern side of Bussell Highway; thence westerly and generally southwesterly along sides of that road to a line in prolongation westerly of the southern boundary of Lot 35, as shown on Office of Titles Plan 3778; thence easterly to and easterly along that boundary and onwards to the southwestern corner of Lot 4, as shown on Office of Titles Plan 2195; thence easterly along the southern boundary of that lot to a line in prolongation northerly of the eastern boundary of Wellington Location 2048; thence southerly to and southerly along that boundary to the northwestern corner of the western severance of Location 871; thence easterly along the northern boundary of that severance and onwards to the northwestern corner of the central severance of the last mentioned location; thence easterly along the northern boundary of that severance to the southwestern corner of the southwestern severance of Location 2426; thence northerly along

the western boundary of that severance and onwards to the westernmost southwestern corner of the northeastern severance of the lastmentioned location; thence northerly and easterly along boundaries of that severance to the southwestern corner of the western severance of Location 619; thence northerly along the western boundary of that severance to the southern side of Barlee Road; thence easterly along that side to the eastern side of East Road; thence northerly along that side to the northern side of Layman Road and thence westerly along that side to the starting point.

#### South Ward

All that portion of land comprising the whole of the Shire of Capel excluding the North, Boyanup and Capel wards.

(Department of Land Administration Public Plans Capel 2 000 36.06, 36.07, 36.08, 37.07, 37.08, 38.06, 38.07, 38.08; Gwindinup 2 000 08.11; Peppermint Grove Beach 2 000 34.09, 34.10; Bunbury 10 000 1.5, 2.5, 8.4, 8.5, 8.6; Capel 10 000 7.2, 7.3, 8.2, 8.3; Boyanup Regional; Bunbury SE; Burekup SW; Busselton NE; Capel NE, NW, SE, SW; Donnybrook NW 25 000.)

### LOCAL GOVERNMENT ACT 1960

#### SHIRE OF DARDANUP (WARD BOUNDARIES AND REPRESENTATION) ORDER No. 1 1986

MADE by His Excellency the Governor under the provisions of sections 10, 12 and 20 of the Local Government Act.

#### Citation

1. This Order may be cited as the "Shire of Dardanup (Ward Boundaries and Representation) Order No. 1 1986".

#### Abolition of Wards

2. On and from 2 May, 1987 the existing North, South, East and West Wards of the Shire shall be abolished.

#### Sitting Members to Go Out of Office

3. All councillors of the Shire holding office for the North, South, East and West Wards of the Shire shall go out of office immediately before 2 May 1987.

#### Creation of New Wards

4. On and from 2 May 1987 there shall be created in the Shire three new wards of Eaton, West and East as designated and described in the Schedule to this Order.

#### Membership of Wards

5. On and from 2 May 1987 the number of offices of councillor for the West and East Wards shall be three and for the Eaton Ward shall be four.

#### Elections to be Held

6. Elections to fill the offices of councillor of the Eaton, West and East Wards shall be held on 2 May 1987.

By His Excellency's Command,

G. PEARCE,  
Clerk of the Council.

#### Schedule

#### Technical Description

#### Description of Wards of the Shire of Dardanup

##### West Ward:

All that portion of land bounded by lines starting from the northwestern corner of Collie Agricultural Area Lot 43, a point on a present western boundary of the Shire of Dardanup, and extending easterly along the northern boundary of that lot to the northwestern corner of Lot 42; thence easterly and southerly along boundaries of that lot to the northwestern corner of Lot 39; thence southerly, easterly and again southerly along boundaries of that lot to a northwestern side of South Western Highway; thence generally northeasterly, generally southeasterly and again generally northeasterly along sides of that road to a line in prolongation northwesterly of a northeastern side of Waterloo-Dardanup Road; thence southeasterly to and southeasterly, southerly, again southeasterly, again southerly, generally southeasterly and again southerly along sides of that road to a northern side of Ferguson Street; thence generally easterly along that side to a line in prolongation northerly of the eastern boundary of Wellington Location 4454; thence southerly to and southerly along that boundary and onwards to the northeastern corner of Wellington Location 4576; thence southerly along the eastern boundary of that location to a line in prolongation westerly of the southern boundary of the southern severance of Lot 134 of Leschenault Location 9, as shown on Office Titles Plan 2841; thence easterly to and easterly along that boundary to a line in prolongation northerly of the western boundary of Location 2988; thence southerly to and southerly along that boundary to the westernmost northern boundary of Location 2301; thence westerly and southerly along boundaries of that location to its southwestern corner; thence southwesterly to the northeastern corner of Location 3003; thence southerly along the eastern boundary of that location and onwards to a line in prolongation westerly of the southernmost southern boundary of Location 1142; thence easterly along that prolongation to a line in prolongation northerly of the eastern boundary of Location 1049; thence southerly to and along that boundary to a northern side of Crooked Brook Road; thence generally southeasterly along sides of that road to the northern boundary of the northern severance of Location 1237; thence easterly along the northern boundary of that severance and easterly along the northern boundary of Location 946 to the southwestern corner of Location 2464; thence northerly, easterly and southerly along boundaries of that location to the northwestern corner of Location 694; thence easterly and southerly along boundaries of that location to the northwestern corner of Location 3183 thence southerly along the western boundary of that location to

the westernmost northwestern corner of the western severance of Location 3235; thence southerly along the western boundary of that severance to the northern boundary of the northern severance of Location 3243; thence easterly and southerly along boundaries of that severance to the northern boundary of Location 2848; thence westerly and southerly along boundaries of that location to the northern boundary of Location 3363; thence easterly and southerly along boundaries of that location and onwards to a northern boundary of Location 1097; thence easterly and southerly along boundaries of that location to the northwestern corner of Location 1829, a point on a present southern boundary of the Shire of Dardanup, and thence generally southerly, generally southwesterly, generally westerly, generally northerly, again generally westerly, generally northwesterly and again generally northerly along boundaries of that shire to the starting point.

Eaton Ward:

All that portion of land bounded by lines starting from the northwestern corner of Collie Agricultural Area Lot 43, a point on a present western boundary of the Shire of Dardanup, and extending easterly and northerly along the southern and eastern boundaries of the southern severance of Leschenault Location 6 and onwards to and northerly along the western boundary of Location 19 to the left bank of the Collie River, a point on a present northwestern boundary of the Shire of Dardanup, and thence generally southwesterly, generally westerly, generally northwesterly, generally southerly, easterly, southerly and again easterly along boundaries of that Shire to the starting point.

East Ward:

All that portion of land comprising the whole of the Shire of Dardanup excluding the West Ward and the Eaton Ward.

(Land Administration Public Plans; Bunbury 2 000 05.33, 05.34, 06.33, 06.34, 06.35, 06.36, 08.32, 09.32. Bunbury 10 000 1.5, 1.6, 1.7, 2.5, 2.6, 2.7, 2.8. Boyanup Regional Bunbury SE; Burekup NE, SE, SW; Collie SW, NW; Donnybrook NW, NE; Wilga NW 1:25 000.)

#### LOCAL GOVERNMENT ACT 1960

##### SHIRE OF DONNYBROOK/BALINGUP (WARD REPRESENTATION) ORDER No. 1 1986

MADE by His Excellency the Governor under the provisions of sections 10 and 20 of the Local Government Act.

##### Citation

1. This Order may be cited as the "Shire of Donnybrook/Balingup (Ward Representation) Order No. 1, 1986".

##### Increase in Membership of Donnybrook Ward

2. On and from 2 May 1987, the number of offices of councillor for the Donnybrook Ward of the Shire shall be increased from 3 to 4.

##### Decrease in Membership of Balingup Ward

3. On and from 2 May 1987, the number of offices of councillor for the Balingup Ward of the Shire shall be decreased from 3 to 2.

##### Sitting Members to Go Out of Office

4. All councillors of the Shire holding office for the Balingup Ward shall go out of office immediately before 2 May 1987.

##### Elections to be Held

5. Elections to fill the offices of councillor for the Balingup Ward and the additional office of councillor for the Donnybrook Ward shall be held on 2 May 1987.

By His Excellency's Command,

G. PEARCE,  
Clerk of the Council

#### LOCAL GOVERNMENT ACT 1960

##### SHIRE OF DUNDAS (WARD BOUNDARIES AND REPRESENTATION) ORDER No. 1 1986

MADE by His Excellency the Governor under sections 10, 12 and 20 of the Local Government Act.

##### Citation

1. This Order may be cited as the "Shire of Dundas (Ward Boundaries and Representation) Order No. 1 1986".

##### Amalgamation of Dowak Kumarl and Salmon Gums Wards

2. On and from 2 May 1987 the existing Dowak Kumarl and Salmon Gums Wards of the Shire shall be amalgamated to form the Dowak Kumarl/Salmon Gums Ward.

##### Sitting Members to Go Out of Office

3. All councillors of the Shire holding office for the Dowak Kumarl and Salmon Gums Wards shall go out of office immediately before 2 May 1987.

**Membership of Dowak Kumarl/Salmon Gums Ward**

4. On and from 2 May 1987 the number of offices of councillor representing the Dowak Kumarl/Salmon Gums Ward shall be 1.

**Increase in Membership of Norseman Ward**

5. On and from 2 May 1987 the number of offices of councillor for the Norseman Ward shall be increased from 4 to 5.

**Elections to be Held**

6. Elections to fill the office of councillor of the Dowak Kumarl/Salmon Gums Ward and the additional office of councillor of the Norseman Ward shall be held on 2 May, 1987.

By His Excellency's Command,  
G. PEARCE,  
Clerk of the Council.

## LOCAL GOVERNMENT ACT 1960

SHIRE OF MURCHISON (WARD BOUNDARIES AND REPRESENTATION) ORDER  
No. 1 1986

MADE by His Excellency the Governor under sections 10, 12 and 20 of the Local Government Act.

**Citation**

1. This Order may be cited as the "Shire of Murchison (Ward Boundaries and Representation) Order No. 1 1986".

**Abolition of Existing Wards**

2. On and from 2 May 1987, the existing North and South Wards of the Shire shall be abolished.

**Sitting Members to Go Out of Office**

3. All councillors of the Shire holding office for the North and South Wards shall go out of office immediately before 2 May 1987.

**Creation of New Wards**

4. On and from 2 May 1987, there shall be created in the Shire of Murchison four new wards of Byro, Mileura, Yallalong and Boolardy, as designated and described in the Schedule to this Order.

**Ward Representation**

5. On and from 2 May 1987, the number of offices of councillor for the Byro, Mileura and Yallalong Wards shall be 2 and for the Boolardy Ward shall be 1.

**Elections to be Held**

6. Elections to fill the offices of councillor of the Byro, Mileura, Yallalong and Boolardy Wards shall be held on 2 May 1987.

By His Excellency's Command,  
G. PEARCE,  
Clerk of the Council.

## Schedule

## Technical Description

## Description of Wards of the Shire of Murchison

**Byro Ward:**

All that portion of land bounded by lines starting from the northernmost northwestern corner of Pastoral Lease 3114/625 (Milly Milly), a point on a present northern boundary of the Shire of Murchison and extending southerly, west south, generally westerly, again south, again west, north, again west, again south, again west, again south, east, again south, again east, again south, again west, again south, again west and again south along boundaries of that pastoral lease to the northernmost northwestern corner of Pastoral Lease 3114/582 (Mount Narryer); thence east, south, west, again south, again west, again south and generally westerly along boundaries of that pastoral lease to the easternmost northeastern corner of Pastoral Lease 3114/866 (Muggon); thence south, westerly, northerly and generally westerly along boundaries of that pastoral lease to a southwestern corner of that pastoral lease, a point on a present western boundary of the Shire of Murchison, and thence generally northerly, generally northeasterly and generally easterly along boundaries of that shire to the starting point.

**Mileura Ward:**

All that portion of land bounded by lines starting from the northernmost northwestern corner of the central severance of Pastoral Lease 3114/625 (Milly Milly), a point on a present northern boundary of the Shire of Murchison and extending southerly, west, south, generally westerly, again south, again west, north, again west, again south, again west, again south, east, again south, again east, again south, again east and again south, again west, again south, again west and again south along boundaries of that pastoral lease to the northernmost northwestern corner of Pastoral Lease 3114/582 (Mount Narryer); thence east and south along boundaries of that pastoral lease to the northernmost northern boundary of Pastoral Lease 3114/512 (Meeberrie); thence easterly, south, east, again south and again east along boundaries of that pastoral lease and onwards to a western boundary of Pastoral Lease 3114/575 (Nookawarra); thence south, east, again south, again east, north and again east along boundaries of that pastoral lease to a western boundary of Pastoral Lease 3114/720 (Mileura); thence south and east along boundaries of that pastoral lease to the westernmost northwestern corner of

Pastoral Lease 3114/589 (Madoonga), a point on a present southern boundary of the Shire of Murchison, and thence generally northeasterly, generally northwesterly, easterly, again generally northwesterly and generally westerly along boundaries of that shire to the starting point.

**Boolardy Ward:**

All that portion of land bounded by lines starting from the easternmost northeastern corner of Pastoral Lease 3114/637 (Twin Peaks), a point on a present eastern boundary of the Shire of Murchison, and extending west, north, again west, again north, again west, again north, again west, again north, again west and again north along boundaries of that pastoral lease to the southernmost southeastern corner of Pastoral Lease 3114/959 (Wooleen); thence north, generally easterly, again north, east, again north, west, again north, again east, again north, again east, again north, again east and again north along boundaries of that pastoral lease to a southern boundary of Pastoral Lease 3114/512 (Meeberrie); thence east, northerly, easterly, again northerly, again easterly, again northerly, westerly and north along boundaries of that pastoral lease to a northeastern corner of that pastoral lease; thence east to a western boundary of Pastoral Lease 3114/575 (Nookawarra); thence south, east, again south, again east, north and again east along boundaries of that pastoral lease to a western boundary of Pastoral Lease 3114/720 (Mileura); thence south and east along boundaries of that pastoral lease to the westernmost northwestern corner of Pastoral Lease 3114/589 (Madoonga), a point on a present western boundary of the Shire of Murchison, and thence generally southerly, generally westerly, again generally southerly and again generally westerly along boundaries of that shire to the starting point.

**Yallalong Ward:**

All that portion of land comprising the whole of the Shire of Murchison excluding the Byro, Mileura and Boolardy Wards.

Department of Land Administration Public Plans: Ajana, Belele, Byro, Cue, Glenburgh, Murgoo, Robinson Range, Wooramel, Yalgoo and Yaringa 250 000.

---

LOCAL GOVERNMENT ACT 1960

SHIRE OF KOORDA (WARD REPRESENTATION) ORDER No. 1 1986

MADE by His Excellency the Governor under the provisions of sections 10 and 20 of the Local Government Act.

**Citation**

1. This Order may be cited as the "Shire of Koorda (Ward Representation) Order No. 1 1986".

**Increase in the Number of Councillors**

2. On and from 2 May 1987, the number of offices of councillor for the Shire shall be increased from eight to nine.

**Increase in Membership of Koorda Ward**

3. On and from 2 May 1987, the number of offices of councillor for the Koorda Ward shall be increased from one to two.

**Election to be Held**

4. An election to fill the additional office of councillor for the Koorda Ward shall be held on 2 May 1987.

By His Excellency's Command,  
G. PEARCE,  
Clerk of the Council.

---

LOCAL GOVERNMENT ACT 1960

SHIRE OF PLANTAGENET (WARD REPRESENTATION) ORDER No. 1 1986

MADE by His Excellency the Governor under the provisions of sections 10 and 20 of the Local Government Act.

**Citation**

1. This Order may be cited as the "Shire of Plantagenet (Ward Representation) Order No. 1 1986".

**Increase in the Number of Councillors**

2. On and from 2 May 1987, the number of offices of councillor for the Shire shall be increased from 11 to 12.

**Increase in Membership of Town Ward**

3. On and from 2 May 1987, the number of offices of councillor for the Town Ward of the Shire shall be increased from two to three.

**Election to be Held**

4. An election to fill the additional office of councillor for the Town Ward shall be held on 2 May 1987.

By His Excellency's Command,  
G. PEARCE,  
Clerk of the Council.



## LOCAL GOVERNMENT ACT 1960

SHIRE OF TAMBELLUP (WARD BOUNDARIES AND REPRESENTATION) ORDER  
No. 1 1986

MADE by His Excellency the Governor under the provisions of sections 10, 12 and 20 of the Local Government Act.

**Citation**

1. This Order may be cited as the "Shire of Tambellup (Ward Boundaries and Representation) Order No. 1 1986".

**Abolition of Existing Wards**

2. On and from 2 May 1987 all existing wards of the Shire of Tambellup shall be abolished.

**Sitting Members to Go Out of Office**

3. All councillors of the Shire of Tambellup shall go out of office immediately before 2 May 1987.

**Creation of New Wards**

4. On and from 2 May 1987 there shall be created in the Shire of Tambellup three new wards of Warrenup, Toolbrunup and Stirling, as designated and described in the Schedule to this Order.

**Ward Membership**

5. On and from 2 May 1987 the number of offices of councillor for each of the Warrenup, Toolbrunup and Stirling Wards shall be three.

**Election to be Held**

6. Elections to fill the offices of councillor for the Warrenup, Toolbrunup and Stirling Wards shall be held on 2 May 1987.

By His Excellency's Command,

G. PEARCE,  
Clerk of the Council.

Schedule  
Technical Description

Description of Wards of the Shire of Tambellup

**Warrenup Ward**

All that portion of land bounded by lines starting from the intersection of the prolongation westerly of the southern boundary of Plantagenet Location 1319 with the centreline of the Gordon River, a point on a present southern boundary of the Shire of Tambellup, and extending generally northeasterly upwards along that centreline to a line in prolongation southerly of the western boundary of the eastern severance of Kojonup Location 2294; thence northerly to and northerly along that boundary and northerly along the western boundary of the eastern severance of Location 2106 to an eastern side of Paul Valley Road; thence generally northerly along sides of that road to the southern side of Rourke Street; thence easterly along that side to the left bank of the Gordon River; thence generally northerly and generally northwesterly upwards along that bank to a southeastern side of Graham Street; thence northeasterly along that side to the northernmost northeastern corner of Tambellup Lot 223; thence northeasterly to the western corner of Lot 68; thence northeasterly along the southeastern side of North Terrace to the centreline of the Northam-Albany Railway Reserve; thence generally northwesterly and generally northeasterly along that centreline to a line in prolongation westerly of the northern boundary of Plantagenet Location 1117, a point on a present northern boundary of the Shire of Tambellup, and thence generally northerly, generally westerly, northerly, again generally westerly, generally southerly, again generally westerly, again generally southerly, generally southeasterly, generally easterly, southerly, easterly and generally northeasterly along boundaries of that shire to the starting point.

**Stirling Ward**

All that portion of land bounded by lines starting from the intersection of the prolongation westerly of the southern boundary of Plantagenet Location 1319 with the centreline of the Gordon River, a point on a present southern boundary of the Shire of Tambellup, and extending generally northeasterly upwards along that centreline to a line in prolongation southerly of the western boundary of the eastern severance of Kojonup Location 2294; thence northerly to and northerly along that boundary and northerly along the western boundary of the eastern severance of Location 2106 to an eastern side of Paul Valley Road; thence generally northerly along sides of that road to the southern side of Rourke Street; thence easterly along that side to the left bank of the Gordon River; thence generally northerly and generally northwesterly upwards along that bank to a southeastern side of Graham Street; thence northeasterly along that side to the northernmost northeastern corner of Tambellup Lot 223; thence northeasterly to the western corner of Lot 68; thence northeasterly along the southeastern side of North Terrace to a northeastern side of Norrish Street; thence generally southeasterly along sides of that street to a northwestern side of Henry Street; thence northeasterly, easterly and generally southeasterly along sides of that street to a northern side of Road Number 863; thence generally easterly, southeasterly and easterly along sides of that road to a line in prolongation northerly of the westernmost western boundary of Plantagenet Location 946; thence southerly to and southerly and generally southeasterly along boundaries of that location to the southwestern corner of Location 1250; thence southeasterly along the southwestern boundary of that location and onwards to the westernmost southwestern corner of Location 703; thence generally southeasterly along southwestern boundaries of that location to the northwestern corner of Location 1258; thence southeasterly, southwesterly, southerly and generally southeasterly along boundaries of that location to a northeastern side of Toolbrunup Road; thence generally southeasterly along sides of that road to a line in prolongation northerly of the eastern side of Road Number 4266; thence southerly to and southerly along that side to a northern side of Hassell Road; thence easterly, generally southeasterly, generally easterly, southeasterly, again easterly, again generally southeasterly

and again easterly along sides of that road to the southeastern corner of Location 3897; thence easterly to the southwesternmost southwestern corner of Location 7342; thence generally easterly and generally southeasterly along boundaries of that location to the westernmost western boundary of Location 3199; thence northerly, easterly, generally northeasterly and again easterly along boundaries of that location to its northeastern corner, a point on a present eastern boundary of the Shire of Tambellup and thence southerly, generally westerly, generally northeasterly and again generally westerly along boundaries of that shire to the starting point.

#### Toolbrunup Ward

All that portion of land comprising the whole of the Shire of Tambellup excluding the West and South Wards.

(Department of Land Administration Public Plans Tambellup 37.33, 37.34, 38.33, Broomehill Regional; Tunney Townsite; Broomehill SE, SW; Carlecatup SE, SW; Martinup SE, SW; Manderup NE, NW; Tambellup NE, NW, SE, SW; Tenterden NE; Toolbrunup NE, SE, SW; Warrenup NW, SE, SW 1:25 000's.)

### LOCAL GOVERNMENT ACT 1960

#### SHIRE OF WAGIN (WARD REPRESENTATION) ORDER No. 1, 1986

MADE by His Excellency the Governor under sections 10 and 20 of the Local Government Act.

#### Citation

1. This Order may be cited as the "Shire of Wagin (Ward Representation) Order No. 1 1986".

#### Increase in Membership of Town Ward

2. On and from 2 May 1987, the number of offices of councillor of the Town Ward shall be increased from 5 to 6.

#### Decrease in Membership of South East Ward

3. On and from 2 May 1987, the number of offices of councillor of the South East Ward shall be decreased from 2 to 1.

#### Sitting Members to go Out of Office

4. All councillors of the Shire holding office for the South East Ward shall go out of office immediately before 2 May 1987.

#### Elections to be Held

5. Elections to fill the office of councillor for the South East Ward and the additional office of councillor for the Town Ward shall be held on 2 May 1987.

By His Excellency's Command,

G. PEARCE,  
Clerk of the Council.

### SOIL AND LAND CONSERVATION ACT 1945

#### Notice of Appointments

UNDER section 23 of the Soil and Land Conservation Act 1945 His Excellency the Governor has been pleased to appoint the following persons to be members of the District Advisory Committee for the Murchison Soil Conservation District, which committee was established by an Order in Council published in the *Government Gazette* on 27 June 1986, the appointments being for a term of 3 years commencing on the day that this notice is published in the *Gazette*—

- (a) on the nomination of the Murchison Shire Council pursuant to section 23 (2b) (b) of the Act—

Keith William Scott, Billabong Station, via Mullewa; and

David Halleen, Boolardy Station, via Yalgoo;

- (b) on the nomination of the Minister, to represent the Primary Industry Association of Western Australia, pursuant to section 23 (2b) (c) of the Act—

Thomas John Seaman, Mt. Wittenoom Station, via Yalgoo;

- (c) on the nomination of the Minister, to represent the Pastoralists and Graziers Association of Western Australia, pursuant to section 23 (2b) (c) of the Act—

William McLennon Mitchell, Muggon Station, via Mullewa; and

Timothy Frederick Matcham Walsh, Mileura Station, via Cue;

- (d) on the nomination of the Minister, being persons actively engaged in land use, pursuant to section 23 (2b) (d) of the Act—

Roderick Yelverton Edward O'Connor, Darlot Street, Meekatharra;

Harold Michael John Foulkes-Taylor, Yuin Station, via Yalgoo;

Peter Conyers Burton, Wooleen Station, via Mullewa; and

Donald Alexander McTaggart, Mt. Narryer Station, via Mullewa.

By His Excellency's Command,

G. PEARCE,  
Clerk of the Council.

### SOIL AND LAND CONSERVATION ACT 1945

#### Notice of Appointment

UNDER section 23 of the Soil and Land Conservation Act 1945 His Excellency the Governor has been pleased to appoint on the nomination of the Minister for Agriculture and pursuant to section 23 (2b) (d) of the Act Allan Frederick O'Neill of 32A Mira Mar Road, Albany, to be a member of the District Advisory Committee for the Kent River Soil Conservation District, which committee was established by an Order in Council published in the *Gazette* on 2 November 1984 and amended by an Order in Council published in the *Gazette* on 3 October 1986, the appointment being for a period ending 14 February 1988.

G. PEARCE,  
Clerk of the Council.

## SOIL AND LAND CONSERVATION ACT 1945

## Notice of Appointment

UNDER section 23 of the Soil and Land Conservation Act 1945 His Excellency the Governor has been pleased to appoint on the nomination of the Council of the Shire of Gingin and pursuant to section 23 (2b) (b) of the Act David Jon Ottaway of Gingin to be a member of the District Advisory Committee for the Gingin Soil Conservation District, which committee was established by an Order in Council published in the *Gazette* on 16 December 1983 and amended by an Order in Council published in the *Gazette* on 10 October 1986, the appointment being for a period ending 15 March 1987.

G. PEARCE,  
Clerk of the Council.

## CHICKEN MEAT INDUSTRY ACT 1977-1982

Department of Agriculture  
South Perth, 30 October 1986.

Agric 1152/86.

I, THE UNDERSIGNED MINISTER for Agriculture, being the Minister charged with the administration of the Chicken Meat Industry Act 1977-1982, acting in exercise of the power in this behalf conferred upon me by sections 7 and 8 of the said Act, do hereby notify that Mr Terence Arthur Rae has been appointed as a member of the Chicken Meat Industry Committee for a period expiring on 9 June 1987, and Mr John Gill has been appointed as his deputy.

JULIAN GRILL,  
Minister for Agriculture.

## AGRICULTURAL PRODUCE (CHEMICAL RESIDUES) ACT 1983

AGRICULTURAL PRODUCE (CHEMICAL RESIDUES) AMENDMENT  
REGULATIONS 1986

MADE by His Excellency the Governor in Executive Council.

## Citation

1. These regulations may be cited as the *Agricultural Produce (Chemical Residues) Amendment Regulations 1986*.

## Schedule 1 amended

2. Schedule 1 to the *Agricultural Produce (Chemical Residues) Regulations 1985\** is amended in respect of the agricultural chemical "DDT (including DDD and DDE)" in column (1), by inserting in columns (2) and (3), after "0.003 water", the following—

" nil lupins (seeds and other plant parts) ".

[\*Published in the *Gazette* of 30 August 1985 at pp. 3127-45. For amendments to 28 October 1986 see page 160 of 1985 Index to Legislation of Western Australia.]

By His Excellency's Command,  
G. PEARCE,  
Clerk of the Council.

AGRICULTURE AND RELATED RESOURCES PROTECTION ACT 1976  
AGRICULTURE AND RELATED RESOURCES PROTECTION (DECLARED  
ANIMALS) AMENDMENT REGULATIONS (No 2) 1986

MADE by His Excellency the Governor in Executive Council.

## Citation

1. These regulations may be cited as the *Agriculture and Related Resources Protection (Declared Animals) Amendment Regulations (No. 2) 1986*.

## Regulation 21 repealed and a regulation substituted

2. Regulation 21 of the *Agriculture and Related Resources Protection (Declared Animals) Regulations 1985\** is repealed and the following regulation is substituted—

## Records and returns

" 21. A person who has brought in or kept any declared animal pursuant to permission referred to in regulation 20, since the last preceding 30 June, shall—

- (a) maintain a register recording every declared animal of category A1 or category A3 in respect of which he has been granted such permission, and showing in respect of each of them the date on which permission was granted and shall produce that register, upon demand, to an inspector or authorized person;
- (b) submit to the Protection Board a return as at 30 June in each year, in respect of each description of declared animals of category A1 or A3 and any eggs of such animals showing—
  - (i) the numbers on hand at the commencement of the year;
  - (ii) the numbers brought in or otherwise acquired during the year;
  - (iii) variations in numbers through death, destruction, hatching or natural increase during the year;
  - (iv) the use, if any, to which those animals or eggs were put during the year;
  - (v) the numbers on hand at the end of the year.

Penalty: \$200. "

[\*Published in the *Gazette* of 19 July 1985 at pp. 2523-2532. For amendments to 8 October 1986 see page 161 of 1985 Index to Legislation of Western Australia and *Gazette* of 30 May 1986 with erratum 6 June 1986.]

By His Excellency's Command,  
G. PEARCE,  
Clerk of the Council.

## BUILDING MANAGEMENT AUTHORITY

Tenders, closing at West Perth, at 2.30 pm on the dates mentioned hereunder, are invited for the following projects.

Tenders are to be addressed to:—

The Minister for Works,  
C/- Contract Office,  
Dumas House,  
2 Havelock Street,  
West Perth, Western Australia 6005.

and are to be endorsed as being a tender for the relevant project.

The highest, lowest, or any tender will not necessarily be accepted.

Tender No.	Project	Closing Date	Tender Documents now available at
24427.....	New Perth Technical College Stages 3 & 4—Selected Tenderers Only. Builders Categorisation Category 'A'. Deposit on Documents \$200	25/11/86	BMA West Perth
24428.....	West Thornlie Primary School—Cabinetwork. Nominated Sub Contract	11/11/86	BMA West Perth
24429.....	Chidlow Primary School—Alterations & Additions 1986. Builders Categorisation Category D	18/11/86	BMA West Perth
24430.....	New Perth Technical College—Stages 3 & 4—Electrical Installation. Nominated Sub Contract. Deposit on Documents \$110	25/11/86	BMA West Perth
24431.....	New Perth Technical College—Stages 3 & 4—Fire Services Installation. Nominated Sub Contract	25/11/86	BMA West Perth
24432.....	New Perth Technical College—Stages 3 & 4—Mechanical Services. Nominated Sub Contract. Deposit on Documents: \$120	25/11/86	BMA West Perth
24433.....	Zoological Gardens, South Perth—Electrical Upgrade 1986	11/11/86	BMA West Perth
24434.....	Kingsley—Child Care Centre and Clinic—Erection. Builders Categorisation "D"	25/11/86	BMA West Perth

M. HAYES,  
Acting Executive Director,  
Building Management Authority.

## MARINE AND HARBOURS ACT 1981

Port Denison Boat Harbour—West Breakwater 75 m Extension

Contract No.	Project	Closing Date	Tender Documents Available From
E024.....	Construction of 75 m West Breakwater Extension using Limestone, Sandstone or Granulite Material	2/12/87 1430 Hrs	Administrative Assistant Engineering Division Department of Marine and Harbours Third Floor Marine House 1 Essex Street, Fremantle 6160

J. M. JENKIN,  
General Manager.

## STATE TENDER BOARD OF WESTERN AUSTRALIA

*Tenders for Government Supplies*

Date of Advertising	Schedule No.	Supplies Required	Date of Closing
1986			1986
Sept 26 .....	579A1986.....	X-Ray and Medical Imaging Equipment for Royal Perth Hospital North Block .....	Nov 13
Oct 24 .....	30A1986.....	Battery, Storage: (Lead Acid Starter Batteries) (1 year period)—various Government Departments. ....	Nov 13
Oct 24 .....	615A1986.....	Low Band VHF Mobile Radio Transceivers (one off to six off) and HF Mobile Transceivers (one off to nine off)—Bush Fires Board .....	Nov 13
Oct 24 .....	608A1986.....	Cardio Perfusion Equipment—Royal Perth Hospital .....	Nov 20
Oct 31 .....	624A1986.....	X-Ray Film Processors at Various Hospitals—Health Department .....	Nov 20
Oct 31 .....	619A1986.....	Medical X-Ray Films and Processing Chemicals (1 Year Period)—Royal Perth Hospital .....	Nov 20
Nov 7 .....	628A1986.....	Peanut Harvester for the Frank Wise Institute of Tropical Research—Agriculture Department .....	Nov 20
Nov 7 .....	629A1986.....	Bulk Adhesive Melter Applicator for Harris HB-2 Binder—State Printing Division .....	Nov 27
Nov 7 .....	633A1986.....	Computer Equipment—Building Management Authority .....	Dec 4

## STATE TENDER BOARD OF WESTERN AUSTRALIA—continued

## For Sale by Tender

Date of Advertising	Schedule No.	For Sale	Date of Closing
1986			1986
Oct 24 .....	609A1986.....	1982 Toyota Landcruiser Tray Top (XQX 066) at Derby .....	Nov 13
Oct 24 .....	610A1986.....	Johns Engineering Root Rake, to suit BD14 Dozer (MRD 462) at Welshpool .	Nov 13
Oct 24 .....	611A1986.....	1984 Holden WB Utility (MRD 7185), 1983 Mitsubishi L300 Van (MRD 7044) and 1984 Falcon XE Panel Van (MRD 7523) at Welshpool .....	Nov 13
Oct 24 .....	612A1986.....	1982 Mitsubishi L200 Utility (XQN 194) at Manjimup .....	Nov 13
Oct 24 .....	613A1986.....	1984 Nissan Bluebird GL Station Sedan (XQY 294) and 1975 Dodge 500 4 x 2 Tip Truck (XQQ 033) at Esperance .....	Nov 13
Oct 24 .....	614A1986.....	1978 Terrier Diesel TR51D Truck (XQE 820) at Derby .....	Nov 13
Oct 31 .....	616A1986.....	1976 Caterpillar D6C Bulldozer (UQY 453) at Mundaring Weir .....	Nov 20
Oct 31 .....	617A1986.....	1979 International 1810B Acco 4x2 (XQG 307), 1981 Toyota Hilux LN40 4x2 Cab Chassis (XQO 380), 1982 Falcon XE Sedan (XQJ 779) and 1982 Toyota 4x4 Hilux RN46 Tray Back (XQR 962) at Mundaring Weir .....	Nov 20
Oct 31 .....	618A1986.....	1982 Nissan Patrol MQ 4x4 Station Wagon (6ML 964) at Broome .....	Nov 20
Oct 31 .....	620A1986.....	Chamberlain 4080 Tractor (MRD 244) at Welshpool .....	Nov 20
Oct 31 .....	621A1986.....	1983 Ford Falcon XE Sedan (XQS 629) at Kalgoorlie .....	Nov 20
Oct 31 .....	622A1986.....	Clark Michigan 180-111 Rubber Tyred Dozer (MRD 3072) at Welshpool ...	Nov 20
Oct 31 .....	623A1986.....	Holden 1 Tonne Style Mechanics Van Canopies at Welshpool .....	Nov 20
Nov 7 .....	625A1986.....	1982 Ford Falcon XE Sedan (XQO 746) at Ludlow .....	Nov 27
Nov 7 .....	626A1986.....	1984 Hilux LN65 4WD Crew Cab Utility (MRD 7367) at Kununurra .....	Nov 27
Nov 7 .....	627A1986.....	1983 Mitsubishi L200 4x2 Tray Top (XQR 516) at Manjimup .....	Nov 27
Nov 7 .....	630A1986.....	Vicon PS500 Super Spreader (MRD 523) at Welshpool .....	Nov 27
Nov 7 .....	631A1986.....	1984 Commodore VK Station Wagon (MRD 7585) at Welshpool .....	Nov 27
Nov 7 .....	632A1986.....	15 Metre UC 310x240 Steel Piling—Thirty (30) Lengths at Welshpool .....	Nov 27

Tenders addressed to the Chairman, State Tender Board, 815 Hay Street, Perth, will be received for the abovementioned schedules until 10.00 am on the dates of closing.

Tenders must be properly endorsed on envelopes otherwise they are liable to rejection.

Tender forms and full particulars may be obtained on application at the Tender Board Office, 815 Hay Street, Perth and at points of inspection.

No Tender necessarily accepted.

B. E. O'MALLEY,  
Chairman, Tender Board.

## Accepted Tenders

Schedule No.	Particulars	Contractor	Rate
<i>Supply and Delivery</i>			
54A1986	Bracelets, Patient Identification (1 Year Period)—Various Government Departments	Various.....	Details on application
71A1986	Domestic Refrigerators and Freezers (1 Year Period)—Various Government Departments	Various.....	Details on application
84A1986	Tape, Pressure Sensitive Adhesive (1 Year Period)—Various Government Departments	Various.....	Details on application
354A1986	Dental Supplies (1 Year Period)—Dental Health Services	Various.....	Details on application
572A1986	Air Diffusion Equipment for Armadale Police Complex—Building Management Authority	Ventitech Australia Pty. Ltd. ....	\$5 643
<i>Purchase and removal</i>			
568A1986	Purchase and Removal of Used Oil Ex Several Government Departments (1 Year Period)	Keith Muir (W.A.) .....	\$0.72 per litre
595A1986	1979 Dodge Dual Cab Truck, D5N69D (MRD No. 3532)—Welshpool	Soltoggio Bros .....	\$2 626
596A1986	1985 Falcon Panel Van (MRD No. 7902) .....	Tony & Sons Autos.....	\$5 560
	1984 Mazda Panel Van (MRD No. 7496) .....	J & F Vehicle W'Salers.....	\$4 111
	1984 Falcon Panel Van (MRD No. 7688) .....	William Wood Motors .....	\$5 514
	1984 Holden Utility (MRD No. 7692)—Welshpool	William Wood Motors .....	\$6 327
597A1986	1983 Datsun 4WD Utility (MRD No. 7171) .....	R. Lorenzon .....	\$3 827
	1984 Falcon Panel Van (MRD No. 7236) .....	William Wood Motors .....	\$4 383
	1983 Ford Falcon Panel Van (MRD No. 7012)—Welshpool	J & F Vehicle W'Salers.....	\$4 611
599A1986	1982 Toyota Hilux 4x4 Utility (XQS 791) .....	Wallace Motors .....	\$7 190
	1982 Falcon Sedan (XQR 281) .....	Wallace Motors .....	\$6 290
	1982 Mitsubishi L200 Utility 4x2 (XQQ 581)—Ludlow	Wallace Motors .....	\$5 190
<i>Cancellation of Contract</i>			
354A1986	Dental Supplies (1 Year Period)—Dental Health Services	Shalfoon Bros. Ltd.	

## MAIN ROADS DEPARTMENT

*Tenders*

Tenders are invited for the following projects.

Tender documents are available from the Clerk in Charge, Orders Section, Ground Floor, Main Roads Department, Waterloo Crescent, East Perth.

Tender No.	Description	Closing Date 1986
81/86.....	Construction of Bridge 1270 Hepburn Avenue and Footbridge 9109 over the eastern off ramp—Mitchell Freeway Stage VII.....	16 December
77/86.....	Widening and Reconstructing on Northam-Cranbrook Road, Narrogin Division..... This is a Federally Funded Australian Bicentennial Road Development Project.	2 December

D. R. WARNER,  
Director, Administration and Finance.

*Acceptance of Tenders*

Contract No.	Description	Successful Tenderer	Amount
87/86.....	Demolition Lots 1, 2, 3, 4 (Nos 38 to 42) Trafalgar Road, Lots 1 and 3 (No 129) Brown Street, East Perth	Tony's Contractors & Co	\$ 1 550

## APPOINTMENTS

(Under section 6 of the Registration of Births, Deaths and Marriages Act 1961-1979)

Registrar General's Office,  
Perth, 30 October 1986.

The following appointments have been approved:—

RG No. 48/82.—Sally Elizabeth Kelly has been appointed as Deputy District Registrar of Births, Deaths and Marriages for the Perth Registry District. This appointment dated from 27 October 1986.

RG No. 37/68.—Mr Warren James Southwell has been appointed as District Registrar of Births, Deaths and Marriages for the Geraldton Registry District to maintain an office at Geraldton during the absence on leave of Mr R. N. Johnson. This appointment dates from 29 December 1986 to 2 February 1987.

RG No. 50/68.—Mr Richard Wayne Stevenson has been appointed as District Registrar of Births, Deaths and Marriages for the Port Hedland Registry District to maintain an office at Port Hedland during the absence on leave of Mr P. J. Dama. This appointment dates from 22 December 1986.

D. G. STOCKINS,  
Registrar General.

DIAMOND (ARGYLE DIAMOND MINES JOINT VENTURE) AGREEMENT ACT 1981  
DIAMOND (ARGYLE DIAMOND MINES JOINT VENTURE) (DESIGNATED AREAS)  
AMENDMENT ORDER 1986

MADE by His Excellency the Governor in Executive Council under section 15.

**Citation**

1. This Order may be cited as the *Diamond (Argyle Diamond Mines Joint Venture) (Designated Areas) Amendment Order 1986*.

**Designated Area No. 5 amended**

2. The *Diamond (Argyle Diamond Mines Joint Venture) (Designated Areas) Order (No. 3) 1985\** is amended in Part I of the Schedule by inserting after "yellow" the following—

" except the land bordered in blue, "

[\*Published in the Gazette of 29 November 1985 at pages 4510-11.]

By His Excellency's Command,  
G. PEARCE,  
Clerk of the Council.

## MINES REGULATION ACT 1946-1974

## Appointment

Department of Mines  
Perth, 31 October 1986.

HIS Excellency the Governor in Executive Council is pleased to appoint Mr Alan Joseph Bradley as a Special Inspector of Mines as from 22 October 1986 pursuant to section 7 of the Act.

E. J. BLAKE,  
Acting Director General of Mines.

## MINES REGULATION ACT 1946-1974

Department of Mines,  
Perth, 31 October 1986.

IT is hereby notified for public information that the Minister for Mines, acting pursuant to the powers conferred by the Act, is pleased to direct Special Inspector of Mines Mr Alan Joseph Bradley, appointed under the Act, to act in all mining districts in Western Australia and in all mines situated therein.

E. J. BLAKE,  
Acting Director General of Mines.

## MINES REGULATION ACT 1946-1974

## Appointment

Department of Mines,  
Perth, 31 October 1986.

HIS Excellency the Governor in Executive Council is pleased to appoint Mr Martin John Knee as a District Inspector of Mines as from 22 October 1986 pursuant to Section 7 of the Act.

E. J. BLAKE,  
Acting Director General of Mines.

## MINES REGULATION ACT 1946-1974

Department of Mines,  
Perth, 31 October 1986.

IT is hereby notified for public information that the Minister for Mines, acting pursuant to the powers conferred by the Act, is pleased to direct District Inspector of Mines Mr Martin John Knee, appointed under the Act, to act in all mining districts in Western Australia and in all mines situated therein.

E. J. BLAKE,  
Acting Director General of Mines.

## State of Western Australia

## PETROLEUM ACT 1967-1981

## Notice of Grant of Renewal of Exploration Permit

Department of Mines,  
Perth, 3 November 1986.

EXPLORATION Permit No. EP 96, held by Pacific Basin Exploration Pty Ltd of 262 St. George's Terrace, Perth 6000 has been renewed in accordance with the provisions of the above Act for a further period of five (5) years commencing on the day after the day on which the previous permit term ceased to have effect.

D. R. KELLY,  
Director General of Mines.

## MINING ACT 1978-1983

## Notice of Intention to Forfeit

Department of Mines,  
Perth, 29 October 1986.

IN accordance with Regulation 50 (b) of the Mining Act, 1978-1983, notice is hereby given that unless the rent due on the undermentioned lease is paid on or before 28 November 1986 it is the intention of the Hon. Minister for Minerals and Energy under the provisions of section 97 (1) of the Mining Act 1978-1983 to forfeit such for breach of covenant, *viz* non payment of rent.

D. R. KELLY,  
Director General of Mines.

## DUNDAS MINERAL FIELD

## Mining Lease

63/10—Whitfield; Robert George.

## MINING ACT 1978-1983

## Notice of Application for an Order for Forfeiture

Department of Mines,  
Norseman, 15 October 1986.

IN accordance with Regulation 49 (2) (c) of the Mining Act 1978-1983, notice is hereby given that unless the rent due on the undermentioned Prospecting Licence is paid before 10.00 am on 10 December 1986 the licence is liable to forfeiture under the provisions of section 96 (1) (a) for breach of the covenant, *viz* non payment of rent.

D. REYNOLDS,  
Warden.

To be heard in the Warden's Court, Norseman on 10 December 1986.

## DUNDAS MINERAL FIELD

## Prospecting Licence

63/312—Locsei; Janos.

## MINING ACT 1978-1983

## Notice of Application for an Order for Forfeiture

Department of Mines,  
Marble Bar, 17 October 1986.

IN accordance with Regulation 49 (2) (c) of the Mining Act 1978-1983, notice is hereby given unless the rent due on the undermentioned Prospecting Licences is paid before 10.00 am on 12 December 1986 the licences are liable to forfeiture under the provisions of section 96 (1) (a) for breach of covenant, *viz* non payment of rent.

G. A. AJDUK,  
Warden.

To be heard in the Warden's Court, Marble Bar on 12 December 1986.

## PILBARA MINERAL FIELD

## Prospecting Licence

45/113—Creasy; Mark Gareth

## PILBARA MINERAL FIELD

*Nullagine District*

- 46/115—Annice; Louis John; Annice; Norma Jean.  
 46/116—Errol; Richard Francis.  
 46/134—McGrath; Phillip Noel.  
 46/147—Errol; Richard Francis.  
 46/478—Morrell; Jessie Ellen; Marshall; Kerry Diane.

## WEST PILBARA MINERAL FIELD

- 47/331—Filippo; Filippi.  
 47/341—Bufton; Keith Charles.  
 47/346—Purcell; Richard Thomas.  
 47/347—Osborne; Nola Lorraine.

## MINING ACT 1978-1983

## Notice of Application for an Order for Forfeiture

Department of Mines,  
 Coolgardie, 24 September 1986.

IN accordance with Regulation 49 (2) (c) of the Mining Act 1978-1983, notice is hereby given that unless the rent due on the undermentioned Prospecting Licences is paid before 10.00 am on 13 November 1986 the Licences are liable to forfeiture under the provisions of section 96 (1) (a) for breach of covenant, *viz* non payment of rent.

D. REYNOLDS,  
 Warden.

To be heard in the Warden's Court, Coolgardie on 13 November 1986.

## COOLGARDIE MINERAL FIELD

*Coolgardie District*

## Prospecting Licences

- 15/1224—Kean; Raymond John.  
 15/1225—Kean; Raymond John.  
 15/1226—Frichot; Leslie Danial.  
 15/1227—Kean; Ian Arthur.  
 15/1228—Holden; Fred.  
 15/1231—Grinsell; Noel Howard.  
 15/1175—KCM Prospectors Pty Ltd.  
 15/376—Hakor Pty Ltd.  
 15/282—Naughton; Patrick Joseph; Hampton; Daniel Joseph.  
 15/413—Epis; Mario.  
 15/447—Epis; Mario.

## COOLGARDIE MINERAL FIELD

*Kunalling District*

- 16/191—Gordon; David.  
 16/203—Neve; Ross Alan.  
 16/215—Lundie; Albert James.  
 16/216—Hourigan; Michael.

## MINING ACT 1978-1983

## Notice of Application for an Order for Forfeiture

Department of Mines,  
 Southern Cross, 13 October 1986.

IN accordance with Regulation 49 (2) (c) of the Mining Act 1978-1983, notice is hereby given that unless the rent due on the undermentioned Prospecting Licences is paid before 10.00 am on 27 November 1986 the licences are liable to forfeiture under the provisions of section 96 (1) (a) for breach of covenant, *viz* non payment of rent.

G. CALDER,  
 Warden.

To be heard in the Warden's Court, Southern Cross on 27 November 1986.

## YILGARN MINERAL FIELD

## Prospecting Licences

- 77/307—Kia Ora Gold Corporation NL.  
 77/308—Kia Ora Gold Corporation NL.  
 77/309—Kia Ora Gold Corporation NL.  
 77/1092—Cole; Joseph.  
 77/1124—Fradl; Robert.  
 77/1125—Kimely Pty Ltd.  
 77/1147—Scanfire Exploration Pty Ltd; Southern Gold-fields Ltd.  
 77/1148—Scanfire Exploration Pty Ltd; Southern Gold-fields Ltd.  
 77/1149—Tew; Howard Anthony.  
 77/1151—Carnicelli; Noel.  
 77/1152—Bayly, Robert Thomas Lawrence; Batty, David Boyd.  
 77/1153—Bayly, Robert Thomas Lawrence; Batty, David Boyd.  
 77/1157—Burns; Victoria Winifred.

## NOTICE OF DISSOLUTION OF PARTNERSHIP

NOTICE is hereby given that the partnership heretofore subsisting between Patricia Tanner and Alan Rosenberg carrying on business on 10 May 1985 under the firm of Recommended Cars has been dissolved as from 16 May 1986 and that Patricia Tanner carries on business from 16 May 1986 under the firm of Recommended Cars as sole proprietor.

Dated the 5th day of November, 1986.

GODFREY VIRTUE & CO.,  
 Solicitors for Patricia Tanner.

## DISSOLUTION OF PARTNERSHIP

NOTICE is hereby given that the partnership heretofore subsisting between Alan Rosenberg and Terrence John Tanner as at 9 October 1985 under the firm of Glamour Promotions has been dissolved as from 23 May 1986.

Dated the 5th day of November, 1986.

GODFREY VIRTUE & CO.,  
 Solicitors for Terrence John Tanner.

## TRUSTEES ACT 1962

CREDITORS and other person having claims in respect of the estate of Milan Rakoci late of 16 Flemington Street, Albany in the State of Western Australia to which section 63 of the Trustees Act 1962 as amended applies are required to send particulars of their claims to the Executor, Edward Vernon Dixon of care of Young & Young, 5 Spencer Street, Bunbury by 12 December 1986 after which date the said Executor may convey or distribute the assets having regard only to the claims of which he has notice and the said Executor shall not be liable to any person of whose claim he has had no notice at any time of administration or distribution.

Dated this 7th day of November, 1986.

YOUNG & YOUNG,  
 Solicitors for the Executor.



## WEST AUSTRALIAN TRUSTEES LIMITED

NOTICE is hereby given that pursuant to section 4A of the West Australian Trustees Limited Act 1893 West Australian Trustees Limited has elected to administer the Estates of the undermentioned deceased persons:

Pollard, Edna Ann, formerly of 105 Gloster Street, Subiaco late of Craigville Nursing Home, 1 French Road, Melville, Widow died 7/10/86. Election was filed on 30/10/86.

Whent, Leonard George, late of flat 109A, Hale House, Waverley Road, Coolbellup, Clergyman died 4/9/86. Election was filed on 4/11/86.

Dated at Perth this 4th day of November, 1986.

L. C. RICHARDSON,  
Chief Executive.

## TRUSTEES ACT 1962

## Notice to Creditors and Claimants

WEST AUSTRALIAN TRUSTEES LIMITED of 135 Saint George's Terrace, Perth requires creditors and other persons having claims (to which section 63 of the Trustees Act 1962 relates) in respect of the Estates of the undermentioned deceased persons, to send particulars of their claims to it by the date stated hereunder, after which date the Company may convey or distribute the assets, having regard only to the claims of which it then has notice.

Claims for the following expire one month after the date of publication hereof.

Edmonds, Frederick Archibald, late of 77 Talbot Road, Swan View, Retired Linesman died 6/10/86.

Goold, Cecily Maud, late of 16 Sutherland Close, Guildford, Widow died 16/10/86.

Kealley, Horace Cyril, late of 63 Omdurman Street, Wagin, Retired Wood Merchant died 9/10/86.

Logan, Robert Gordon, late of 32 Kitchener Street, Mandurah, Retired Accountant died 7/10/86.

Melville, Lilian Elsie, formerly of 132 Bateman Road, Mt. Pleasant late of Parry House, Warlingham Walk, Lesmurdie, Widow died 12/10/86.

Pollard, Edna Ann, formerly of 105 Gloster Street, Subiaco late of Craigville Nursing Home, 1 French Road, Melville, Widow died 7/10/86.

Simmons, Doris Ellen May, late of 14 Forrest Street, Bunbury, Widow died 1/10/86.

Stone, Harold Evan, formerly of 183 Ninth Avenue, Inglewood late of Howard Solomon Nursing Home, Ferndale, Retired Iron Moulder died 24/5/86.

Whent, Leonard George, late of Flat 109A, Hale House, Waverley Road, Coolbellup, Clergyman, died 4/9/86.

Dated at Perth this 4th day of November, 1986.

L. C. RICHARDSON,  
Chief Executive.

## PERPETUAL TRUSTEES W.A. LTD. ACT 1922-1980

NOTICE is hereby given that pursuant to section 4A (3) of the Perpetual Trustees W.A. Ltd. Act 1922-1980 the Company has elected to administer the estate of the undermentioned deceased person:—

Name of Deceased; Occupation; Address; Date of Death;  
Date Election Filed.

Evans, John; Retired Railway Employee; Late of Belmont Community Nursing Home, Kemp Place, Rivervale; 12 September 1986; 31 October, 1986.

Dated at Perth the 5th day of November, 1986.

R. V. KNIGHT,  
Manager—Trust and  
Estate Administration,  
Perpetual Trustees W.A. Ltd.

## TRUSTEES ACT 1962

## Notice to Creditors and Claimants

CREDITORS and other persons having claims (to which section 63 of the Trustees Act 1962 relates) in respect of the Estates of the undermentioned deceased persons, are required by Perpetual Trustees W.A. Ltd. of 89 St. George's Terrace, Perth, to send particulars of their claims to the Company, by the undermentioned date, after which date the said Company may convey or distribute the assets, having regard only to the claims of which the Company then has notice.

Claims for the following expire one month after the date of publication hereof.

Bailey, Annie, late of 19B Langham Gardens, Wilson formerly of 6 Blay Road, Calista. Widow. Died 31 August, 1986.

Bulley, Edith Margaret, late of 28 Robert Street, Norseman. Widow. Died 13 August, 1986.

Callcott, Irma Marion Emily, late of Archbishop Goody Hostel, 29 Goderich Street, East Perth. Widow. Died 8 August, 1986.

Evans, John, late of Belmont Community Nursing Home, Kemp Place, Rivervale. Retired Railway Employee. Died 12 September, 1986.

Godenzi, Violet Shadforth, late of 217 Holbeck Street, Doublview formerly of 206 Walcott Street, Mt Lawley. Widow. Died 23 August, 1986.

McLachlan, Mary, late of 96 Hobart Street, Mt. Hawthorn formerly of 133 Grantham Street, Floreat Park. Married Woman. Died 23 August, 1986.

Montgomery, Maxwell Charles, late of "Canningstown" R.M.B. 8573 Upper Kalgan W.A. Retired Farmer. Died 22 August, 1986.

Wharton, Frank Baxter, late of 16 Gairloch Street, Applecross. Retired Machine Operator. Died 28 July, 1986.

Dated at Perth this 5th day of November, 1986.

Perpetual Trustees W.A. Ltd.  
R. V. KNIGHT,  
Manager, Trust and Estate Administration.

## TRUSTEES ACT 1962

## Notice to Creditors and Claimants

CREDITORS and other persons having claims (to which section 63 of the Trustees Act relates) in respect of the Estates of the undermentioned deceased persons are required to send particulars of their claims to me on or before 8 December 1986, after which date I may convey or distribute the assets, having regard only to the claims of which I then have notice.

Bell, Kevin, late of Dixons Caravan Park, Port Hedland, died 11/10/86.

Bridge, Hettie, late of Glen Craig Nursing Home, Beaufort Road, Albany, died 25/9/86.

Bungert, Peter Michael, late of Little Sisters of the Poor, Rawlins Street, Glendalough, died 16/10/86.

Comeagain, John Alfred, late of 23 Kennedy Street, South Hedland, died 20/6/85.

Harper, Samuel Arthur, (also known as Harney Joe and Price Arthur) late of Little Sisters of the Poor, Kalgoorlie, died 26/9/86.

Lee, Tak Sun, late of Lot 267 Loch Street, Derby, died 27/6/86.

McCormick, Rhoda Jean, late of 12 Munster Avenue, Albany, died 26/8/86.

McDonald, Peter Duncan, late of 222 Shaftesbury Avenue, Bedford, died 6/9/86.

Moore, Reginald Patrick, late of 39 McLeod Road, Applecross, died 7/10/86.

Nicholson, Robert Keith, late of 207 Hamersley Road, Subiaco died 13/10/86.

Parker, Denis, late of 200 Preston Point Road, Bicton, died 19/9/86.

Sayers, Thomas James, late of 115 Bourke Street, Kalgoorlie, died 30/8/86.

Sherwood, Eileen Olive, late of 57 Walderton Avenue, Balga, died 9/10/86.

Smith, Sidney Francis, (also known as Smith Sydney Francis) late of Leighton Nursing Home, Florence Street, West Perth, died 10/10/86.

Sinclair, Violet Elizabeth, formerly of 59 Stirling Highway, Nedlands, late of Shoalwater Nursing Home, Coventry Road, Shoalwater, died 11/8/86.

Taylor, Ivy May, late of 13 Vista Street, South Perth, died 14/10/86.

Weggeman, Bertus, late of 65 Leonard Street, Victoria Park, died 2/8/85.

White, Norma Lilian, late of Unit 138 Wyvern, Hollywood Village, 31 Williams Road, Nedlands, died 15/10/86.

Dated this 3rd day of November, 1986.

A. J. ALLEN,  
Acting Public Trustee.  
565 Hay Street Perth.

### CURRENT RELEASE



#### WESTERN AUSTRALIA

#### REPORT OF THE HONORARY ROYAL COMMISSION INTO THE CONSERVATION AND LAND MANAGEMENT ACT 1984

(November 1985)

Chairman Hon. A. A. Lewis, M.L.C.

Price—

\$2.80, Mailed plus 400 grams

Reprinted under the Reprints Act 1984  
as at 9 June 1985

9th Reprint including Amendment No. 19 of 1985

#### WESTERN AUSTRALIA

#### STAMP ACT 1921

Price—\$3.20 Mailed plus postage on 300 grams

Reprinted under the Reprints Act 1984  
as at 12 May 1985

2nd Reprint including Amendment No. 94 of 1984  
1985

#### WESTERN AUSTRALIA

#### INDUSTRIAL RELATIONS ACT 1979

Price—\$3.60 Mailed plus postage on 300 grams

### SPECIAL NOTICE

#### SUBSCRIPTION CHARGES

**Increase Treasury approved effective  
1 November 1985.**

#### GOVERNMENT GAZETTE

**Counter Sales, per copy—\$1.90**

**Subscriptions are required to commence and terminate with a quarter.**

**The *Government Gazette* is published on Friday in each week, unless interfered with by public holidays or other unforeseen circumstances.**

**SUBSCRIPTIONS:—The subscriptions to the *Government Gazette* are as follows—**

**Annual Subscription (Excluding Extraordinary Copies) Including Postage**

	\$
All Surface Mail	231.00
All Airmail Within Australia	242.00
All Overseas Airmail	341.00

#### HANSARD

**Counter Sales, per copy—\$5.40**

**Annual Subscription, \$**

All Surface Mail	162.00
All Airmail within Australia	189.00
All Overseas Airmail	374.00
Hansard—Single Issue	5.40

#### INDUSTRIAL GAZETTE

**Counter Sales, per copy—\$6.00**

**Annual Subscription, \$**

All Surface Mail	117.00
All Airmail within Australia	131.00
All Overseas Airmail	231.00
Industrial Gazette—Single Issue	6.00

### STANDING ORDER SUBSCRIPTION SERVICE

(Price quoted includes postage)

Western Australian Statutes—Per Annum.

	Local (W.A.) \$	Interstate and Overseas \$
Loose Statutes	49.00	56.00
Bound Statutes	116.00	123.00
Loose and Bound	165.00	179.00

**Sessional Bills—\$50.00 Australia Wide.**

### CURRENT RELEASE

#### W.A. LAW ALMANAC 1986

Price:—

**Counter Sales—\$7.50**

**Mailed plus postage on 300 grams**



Western Australia

# BUDGET SPEECH

1986-87



DELIVERED ON THURSDAY,  
16th OCTOBER, 1986

by

**BRIAN BURKE, M.L.A.**  
PREMIER AND TREASURER  
OF THE STATE OF  
WESTERN AUSTRALIA

Price—60c



Western Australia

# FINANCIAL STATEMENTS

1986-87

PRESENTED TO THE LEGISLATIVE ASSEMBLY  
ON THURSDAY, 16th OCTOBER, 1986

Price—\$1.10



Western Australia

# THE WESTERN AUSTRALIAN ECONOMY

1985-86

PRESENTED BY BRIAN BURKE, M.L.A.,  
PREMIER AND TREASURER OF THE  
STATE OF WESTERN AUSTRALIA

FOR THE INFORMATION OF  
HONOURABLE MEMBERS ON THE  
OCCASION OF THE BUDGET FOR  
1986-87

PREPARED BY THE TREASURY  
OF WESTERN AUSTRALIA

Price—\$1.10



Western Australia

# GENERAL LOAN AND CAPITAL WORKS FUND

# ESTIMATES of EXPENDITURE

FOR THE YEAR ENDING  
30th JUNE, 1987

PRESENTED TO THE LEGISLATIVE ASSEMBLY  
ON THURSDAY, 16th OCTOBER, 1986


Price—\$1.10



Western Australia

# BUDGET OUTLOOK

1986-87



## PERSPECTIVES ON THE WESTERN AUSTRALIAN BUDGET

Price—70c



Western Australia

## CONSOLIDATED REVENUE FUND

# ESTIMATES of REVENUE and EXPENDITURE

FOR THE YEAR ENDING  
30th JUNE, 1987

PRESENTED TO THE LEGISLATIVE ASSEMBLY  
ON THURSDAY, 16th OCTOBER, 1986

Price—\$3.00



Western Australia

# SUPPLEMENT TO THE CAPITAL WORKS ESTIMATES

Presented by

**BRIAN BURKE, M.L.A.,**

PREMIER and TREASURER

for the information of  
Honourable Members on the  
occasion of the Budget for 1986-87

Price—70c



22 STATION STREET, WEMBLEY

We are pleased to offer Instant  
Printing, Photocopying, Collating  
and Binding with a free Pick-up and  
Delivery Service

TELEPHONE: 381 3111 EXT. 247

Available only from Marine and Harbours  
Department, 6 Short Street, Fremantle.  
Phone 335 0888.

Navigable Waters Regulations, 1958.

Regulations for Preventing Collisions at Sea.

Regulations for the Examination of Applicants for  
Masters, Mates, Coxswain, Engineers, Marine  
Motor Engine Drivers and Marine Surveyors.

**TABLE OF SHORT TITLES OF  
ACTS PASSED IN THE FIRST  
PERIOD OF THE FIRST SESSION  
OF THE THIRTY-SECOND  
PARLIAMENT (1986)**

Acts Amendment (Actions for Damages) Act 1986 (No. 50)—40 cents.  
 Acts Amendment (Financial Administration and Audit) Act 1986 (No. 4)—40 cents.  
 Acts Amendment (Occupational Health, Safety and Welfare) Act 1986 (No. 11)—40 cents.  
 Acts Amendment (Trustee Companies) Act 1986 (No. 19)—40 cents.  
 Administration Amendment Act 1986 (No. 21)—40 cents.  
 America's Cup Yacht Race (Special Arrangements) Act 1986 (No. 43)—40 cents.  
 Architects Amendment Act 1986 (No. 25)—40 cents.  
 Bills of Sale Amendment Act 1986 (No. 20)—40 cents.  
 Builders' Registration Amendment Act 1986 (No. 8)—40 cents.  
 Building Industry (Code of Conduct) Act 1986 (No. 28)—40 cents.  
 Constitution Amendment Act 1986 (No. 10)—40 cents.  
 Construction Safety Amendment Act 1986 (No. 38)—40 cents.  
 Explosives and Dangerous Goods Amendment Act 1986 (No. 32)—40 cents.  
 Financial Administration and Audit Amendment Act 1986 (No. 3)—40 cents.  
 Fremantle Port Authority Amendment Act 1986 (No. 41)—40 cents.  
 Futures Industry (Application of Laws) Act 1986 (No. 44)—70 cents.  
 General Insurance Brokers and Agents Act Repeal Act 1986 (No. 12)—40 cents.  
 Goldfields Tattersalls Club (Inc.) Act 1986 (No. 40)—40 cents.  
 Housing Loan Guarantee Amendment Act 1986 (No. 15)—40 cents.  
 Iron Ore (McCamey's Monster) Agreement Authorization Amendment Act 1986 (No. 45)—40 cents.  
 Jetties Amendment Act 1986 (No. 35)—40 cents.  
 Lands Amendment Act 1986 (No. 14)—40 cents.  
 Liquor Amendment Act 1986 (No. 49)—40 cents.  
 Litter Amendment Act 1986 (No. 18)—40 cents.  
 Local Government Amendment Act 1986 (No. 9)—40 cents.  
 Metropolitan Region Town Planning Scheme Amendment Act 1986 (No. 6)—40 cents.  
 Mining (Validation and Amendment) Act 1986 (No. 1)—40 cents.  
 Multicultural and Ethnic Affairs Commission Amendment Act 1986 (No. 27)—40 cents.  
 Pay-roll Tax Amendment Act 1986 (No. 30)—40 cents.  
 Pay-roll Tax Assessment Amendment Act 1986 (No. 29)—40 cents.  
 Pay-roll Tax Assessment Amendment Act (No. 2) 1986 (No. 31)—40 cents.

Pearling Amendment Act 1986 (No. 13)—40 cents.  
 Perth Mint Amendment Act 1986 (No. 39)—\$1.30  
 Port Hedland Port Authority Amendment Act 1986 (No. 36)—40 cents.  
 Public Trustee Amendment Act 1986 (No. 23)—40 cents.  
 Reserves and Land Revestment Act 1986 (No. 47)—40 cents.  
 Salaries and Allowances Amendment Act 1986 (No. 34)—40 cents.  
 State Energy Commission Amendment Act 1986 (No. 24)—70 cents.  
 State Government Insurance Commission Act 1986 (No. 51)—\$1.  
 Strata Titles Amendment Act 1986 (No. 42)—40 cents.  
 Supply Act 1986 (No. 48)—40 cents.  
 Supreme Court Amendment Act 1986 (No. 22)—40 cents.  
 Town Planning and Development Amendment Act 1986 (No. 26)—40 cents.  
 Transport Co-ordination Amendment Act 1986 (No. 2)—40 cents.  
 Transport Co-ordination Amendment Act (No. 2) (No. 46)—40 cents.  
 Treasurer's Advance Authorization Act 1986 (No. 5)—40 cents.  
 Valuation of Land Amendment Act 1986 (No. 7)—40 cents.  
 Western Australian Arts Council Repeal Act 1986 (No. 37)—40 cents.  
 Western Australian Treasury Corporation Act 1986 (No. 16)—70 cents.  
 Wheat Marketing Amendment Act 1986 (No. 17)—40 cents.  
 Workers' Compensation and Assistance Amendment Act 1986 (No. 33)—40 cents.

---

**CURRENT RELEASE**

## **Western Australia**

### **Leading Australia into the 1990s**

**PRICES:—**

**COUNTER SALES—\$2.00.**

**MAILED PLUS POSTAGE ON 250 GRAMS.**

**CURRENT RELEASE**

Western Australia

**BUDGET  
OUTLOOK**

1985-86

**BUILDING A HEALTHIER  
COMMUNITY**Price—  
\$0.60, Mailed \$1.25**EDUCATION  
FOR THE FUTURE**Price—  
\$0.60, Mailed \$1.25**HOUSING—  
MEETING THE NEED**Price—  
\$0.40, Mailed \$0.90**NEW HORIZONS FOR  
SENIOR CITIZENS**Price—  
\$0.60, Mailed \$1.25**OPPORTUNITIES FOR  
YOUTH**Price—  
\$0.60, Mailed \$1.25**OUR CHILDREN—  
AUSTRALIA'S FUTURE**Price—  
\$0.60, Mailed \$1.25**WOMEN:  
AT HOME AND AT WORK**Price—  
\$0.70, Mailed \$1.35**Government Gazette**

OF

WESTERN AUSTRALIA

(Published by Authority at 3.30 p.m.)

No. 9]

PERTH: WEDNESDAY, 30 JANUARY

[1985

**TOWN PLANNING AND DEVELOP-  
MENT ACT 1928****STATEMENT OF PLANNING POLICY  
NO. 1****RESIDENTIAL PLANNING CODES  
("R" CODES)**Price—  
\$1.90, Mailed \$2.50**SPECIAL NOTICE.****LOCAL GOVERNMENT ACT No. 84  
OF 1960-1986.**

The 4th Reprint of the Local Government Act is now available—in two formats.

1. **SOFT COVER**—as usually supplied with Amendments, when necessary.  
Price \$13.50, plus Postage on 3 kg.
2. **A NEW VERSION**—Loose Leaf System in a fabric four post binder, with replacement Amendment pages.

The Loose Leaf System, with replacement Amendment pages will be available on a "Standing Order" basis. By recording your "Standing Order" in writing with the Government Printer, "Parliamentary Papers", 9 Salvado Road, Wembley, 6014 or (P.O. Box 38, Wembley, 6014).

**THE "STANDING ORDER" IS APPLICABLE ONLY TO ITEM 2 OF THIS NOTICE.**

The price of item 2, Loose Leaf System. Price \$34.00 including replacement amendment pages No. 1 February 1984, amendment pages No. 2 September 1984, amendment pages No. 3 January 1985, amendment pages No. 4 March 1985, amendment pages No. 5 April 1985, amendment pages No. 6 August 1985, amendment pages No. 7 April 1986, and amendment pages No. 8 August 1986 plus Postage on 3 kg.

The replacement Amendment pages, will be forwarded and the cost, including postage, will be debited to your account under your "Standing Order".

**REPORT 1983  
OF THE  
HONORARY ROYAL COMMISSION  
INTO THE SUITABILITY OF  
PRESENT LAWS RELATING TO  
RACING AND TROTTING  
IN WESTERN AUSTRALIA**

In their application to the allocation of surplus T.A.B. moneys as provided in the Totalisator Agency Betting Board Act 1960-1973 in Particular and other related Acts and Issues.  
(Commissioner—Hon. N. E. Baxter)

Prices:—

Counter Sales—\$2.50

Mailed plus postage on 400 grams



**THE ABORIGINAL LAND INQUIRY  
REPORT BY  
PAUL SEAMAN, Q.C.  
SEPTEMBER, 1984**

Price—

Mailed plus postage on 600 grams.

Counter Sales—\$10.00

**REPORT OF THE EGG INDUSTRY  
ENQUIRY OF W.A., 1973  
(Neil D. McDonald Enquirer.)**

Prices:—

Counter Sales—\$3.50

Mailed plus postage on 1 kg

**Report of Government Secondary  
Schools Discipline Committee**

**DISCIPLINE IN  
SECONDARY SCHOOLS  
IN WESTERN AUSTRALIA  
1972**

Prices:—

Counter Sales—\$1.00

Mailed plus postage on 1 kg

**INFORMATION TECHNOLOGY STUDY  
COMMUNITY PERCEPTIONS  
1986**

COUNTER SALES \$10 (INCLUDES  
MICROFICHE)

MAILED PLUS POSTAGE ON 250 GRAMS

**REPORT OF THE HONORARY  
ROYAL COMMISSION INTO THE  
BEEF AND SHEEP MEATS  
INDUSTRY 1976**

Chairman: Hon. A. V. Crane, M.L.A.

Prices:—

Counter Sales—\$3.50

Mailed plus postage on 1 kg

**STATISTICS  
1986  
GENERAL ELECTIONS**

\$3.70 COUNTER SALES

MAILED PLUS POSTAGE ON 500 GRAMS

**RETAIL TRADING HOURS  
IN W.A.  
PREPARED FOR THE MINISTER FOR  
INDUSTRIAL RELATIONS—  
EMPLOYMENT AND TRAINING  
BY (E. R. KELLY) 2 VOLS  
COUNTER SALES \$20  
MAILED PLUS POSTAGE ON 2 KG**

**SPECIAL NOTICE**

Concerning "Government Gazette" notices for publication lodged at the Government Printer's Wembley Office—notice must be lodged with "Parliamentary Papers" 9 Salvado Road, Wembley prior to 3.00 p.m. on the Wednesday before publication.

WILLIAM C. BROWN, J.P.  
Government Printer.

**NOTICE****GOVERNMENT GAZETTE  
ADVERTISING CHARGES****Deceased Estate Notices, per Estate—  
\$9.40****Real Estate and Business Agents and  
Finance Brokers Licences, Per No-  
tice—\$18.70****All other Notices****Per Column Centimetres—\$2.00****Minimum Charge—\$9.40****CURRENT RELEASE****THE PARLIAMENT  
OF  
WESTERN  
AUSTRALIA  
DIGEST 1984-85**

No. 12

Compiled in the Offices of the  
Clerk of the Legislative Assembly,  
Parliament House,  
Perth,  
Western Australia

ISSN 0312-6862

Price \$0.90 mailed plus postage on 250 grams

**CONTENTS****REGULATIONS, BY-LAWS, RULES,  
DETERMINATIONS, ORDERS.**

	Page
Agricultural Produce (Chemical Residues) Amendment Regu- lations 1986 .....	4173
Agriculture and Related Resources Protection (Declared Ani- mals) Amendment Regulations (No. 2) 1986 .....	4173
City of Perth Parking Facilities Act—Amendment of By-law No. 60 .....	4144
Diamond (Argyle Diamond Mine Joint Venture) (Designated Areas) Amendment Order 1986 .....	4176
Fisheries Act—West Coast Rock Lobster Limited Entry Fish- ery Amendment Notice 1986 .....	4145
Land Amendment Regulations (No. 2) 1986 .....	4148
Local Government Act—By-laws— City of Armadale—By-law relating to Extractive Industries. 4161	
Shires of— Manjimup—By-laws relating to Verandahs and Bal- conies .....	4161-2
Port Hedland—By-laws relating to Extractive Indus- tries .....	4162
Port Hedland—Repeal of Various By-laws .....	4163-4
Port Hedland—By-laws relating to Caravan Parks and Camping Grounds No. 2 .....	4163
Local Government Act—Orders— Shires of— Beverley .....	4164-5
Capel .....	4165-7
Dardanup .....	4167-8
Donnybrook/Balingup .....	4168
Dundas .....	4168-9
Koorda .....	4170
Murchison .....	4169-70
Plantagenet .....	4170
Tambellup .....	4171-2
Wagin .....	4172
Transfer of Land Amendment Regulations (No. 2) 1986 .....	4148-9
West Coast Rock Lobster Limited Entry Fishery Amendment Notice 1986 .....	4145

**NOTICE****TRADING HOURS****WEMBLEY—HEAD OFFICE**  
(Parliamentary Papers)**GOVERNMENT PRINTER'S  
PUBLICATION SALES OFFICE  
SALVADO ROAD, WEMBLEY**  
Phone 381 3111 Extensions 374 and 376  
8.00 a.m. to 5.00 p.m.  
(Continually Mon. to Fri.)**PERTH OFFICE****GOVERNMENT PUBLICATIONS CENTRE**  
(Parliamentary Papers)  
Ground Floor May Holman Centre  
32 St. George's Terrace, Perth 6000  
Telephone 222 0222 Ext. 20375  
8.00 a.m. to 5.00 p.m.  
(Continually Mon. to Fri.)**GENERAL CONTENTS**

	Page
Agriculture, Department of .....	4139-40, 4172-3
B.M.A. Tenders .....	4174
Bush Fires .....	4150-2
Busselton Water Board .....	4157
Constitution Act .....	4142-3
Crown Law Department .....	4140, 4143
Deceased Persons' Estates .....	4178-80
Fisheries .....	4145
Justices Act .....	4143
Justices of the Peace .....	4143
Land Administration .....	4140-2, 4145-9
Local Government Department .....	4157-72
Main Roads .....	4149, 4176
Marine and Harbours .....	4174
Medical Department .....	4143
Metropolitan Region Planning Scheme Act .....	4157
Mines Department .....	4176-8
Ministries .....	4142-3
Municipalities .....	4157-72
Notices of Intention to Resume Land .....	4149
Orders in Council .....	4141-2
Partnerships Dissolved .....	4178
Premier and Cabinet .....	4142-3
Proclamations .....	4140-1
Public Trustee .....	4178-80
Registrar General .....	4176
Royal Commission .....	4139-40
State Planning Commission .....	4153-7
Tender Board .....	4174-5
Town Planning and Development Act .....	4153-7
Transport .....	4144-5
Trustees Act .....	4178-80
Water Authority of Western Australia .....	4153
Water Boards .....	4157
West Australian Trustees Limited Act .....	4178-80