



# Government Gazette

OF

## WESTERN AUSTRALIA

(Published by Authority at 3.30 pm)

No. 142]

PERTH: FRIDAY, 5 DECEMBER

[1986

### NOTICE TO SUBSCRIBERS "GOVERNMENT GAZETTE"

#### CHRISTMAS AND NEW YEAR PUBLICATIONS

IT is notified for public information that the publishing times of the "Government Gazette" during Christmas and New Year will be as follows:—

Wednesday, 24 December—Closing time for copy  
3.00 pm Monday, 22 December.

Wednesday, 31 December—Closing time for copy  
3.00 pm Monday, 29 December.

WILLIAM C. BROWN,  
Government Printer.

#### Marine and Harbours Act 1981

##### PROCLAMATION

WESTERN AUSTRALIA } By His Excellency Professor Gordon Reid, Com-  
GORDON REID, } panion of the Order of Australia, Governor of the  
Governor. } State of Western Australia.  
[L.S.]

UNDER section 9 (1) of the Marine and Harbours Act 1981, I, the Governor, acting with the advice and consent of the Executive Council, do hereby vest in the Minister for Transport, constituted under section 8 (1) of the Act, all real and personal property, or interest in any such property set out in the following Schedule.

##### Schedule

Reserve 2047 being Bunbury Lot 325 shown on Lands and Surveys Plan Wellington 2000 BG. 30/01.33 and the Building established thereon.

Given under my hand and the Public Seal of the said State, at Perth, on 18th November, 1986.

By His Excellency's Command,

GAVAN TROY,  
Minister for Transport.

GOD SAVE THE QUEEN !

#### Control of Vehicles (Off-road areas) Act 1978

##### PROCLAMATION

WESTERN AUSTRALIA } By His Excellency Professor Gordon Reid, Com-  
GORDON REID, } panion of the Order of Australia, Governor of the  
Governor. } State of Western Australia.  
[L.S.]

UNDER section 4 of the Control of Vehicles (Off-road areas) Act 1978, I, the Governor, acting with the advice and consent of the Executive Council, do hereby vary the proclamation published in the *Government Gazette* on 5 October 1979 at pages 3079-3080 and varied from time to time thereafter by inserting in the Schedule, after Part 10, the following Part—

##### Part 11

All that portion of land bounded by lines starting from the westernmost northwestern corner of De Witt Location 96 and extending easterly along the westernmost northern boundary of that location to the southwestern corner of Location 99; thence northerly and easterly along boundaries of that location to the northernmost western boundary of Location 96; thence northerly to the northernmost northwestern corner of that location; thence easterly about 1 550 metres along the northernmost northern boundary of that location; thence 19 degrees 8 minutes, about 900 metres; thence east to the Low Water Mark of Nickol Bay; thence generally southeasterly and generally easterly along that mark to a northern boundary of De Witt Location 137 as shown on Land Administration Reserve Plan 166; thence generally easterly, generally southeasterly and generally southwesterly along boundaries of that location to a southeastern boundary of Karratha townsite; thence southwesterly, northwesterly, again southwesterly, southeasterly, easterly, again southwesterly, westerly, again southwesterly, again southeasterly, again northwesterly and generally southwesterly along boundaries of that townsite to the centre line of Karratha road; thence generally southeasterly along that centre line and onwards to the centre line of North West Coastal Highway; thence generally westerly along that centre line to the prolongation southerly of an eastern boundary of the northern severance of Location 32; thence northerly to and generally northerly, generally northwesterly and again generally northerly along

boundaries of that severance to southwestern corner of Location 175; thence easterly, northerly and north easterly along boundaries of that location to the northwestern corner of Location 88; thence easterly along the northern boundary of that location to the centre line of Karratha Tip Road; thence generally northeasterly along that centre line and onwards to a north eastern side of Dampier Road and thence northwesterly, north easterly and generally northwesterly along sides of that road to the starting point.

Department of Land Administration Public Plans:

Karratha 1:2 000's 31.23, 32.23, and 33.24,

Karratha 1:10 000's 6.5, 6.6, 7.5 and 7.6,

Karratha 1:25 000's NW and NE and

Nickol Bay 1:25 000's SW and SE.

Given under my hand and the Public Seal of the said State, at Perth, on 2 December, 1986.

By His Excellency's Command,

JEFF CARR,

Minister for Local Government.

GOD SAVE THE QUEEN !

#### RURAL HOUSING (ASSISTANCE) ACT 1976-1982

IT is hereby notified that the maximum amount which the Treasurer may guarantee under section 12 of the Rural Housing (Assistance) Act as amended during the period commencing 1 July 1986 and ending 30 June 1987 is the sum of five million dollars (\$5 000 000).

BRIAN BURKE,  
Treasurer.

#### DECLARATIONS AND ATTESTATIONS ACT 1913

Crown Law Department,  
Perth, 5 December 1986

IT is hereby notified for public information that the Hon Attorney General has approved the appointment of the following persons as Commissioners of Declarations under the Declarations and Attestations Act 1913:—

Howard Altman of Noranda.  
Jane Louise Armstrong of Yokine.  
Marion Elizabeth Bain of Inglewood.  
Jeffrey William Boylan of Port Hedland.  
Rosalyn Ann Cameron of Mandurah.  
Jennifer Lesley Casson of Padbury.  
David Datlen of Beldon.  
Lynette Joan Faul of Kingsley.  
Cameron Mark Hall of Bedford.  
Harry Ernest Hawkins of Bayswater.  
Stan Liaros of Greenwood.  
Andrew Joan Mann of Osborne Park.  
Gwendoline Mary Margetts of Mt. Pleasant.  
John Willem Muntz of Duncraig.  
Minnie Naz Seth of Kingsley.  
Gregory Harold Smith of South Perth.  
George Malcolm Thomson of Kingsley.  
Mark John Twiss of Booragoon.  
Michael Andrew Wallace of Koolan Island.  
Yurek Iwan Zbyrko of Port Hedland.

D. G. DOIG,  
Under Secretary for Law

#### CORRIGENDUM

##### DECLARATIONS AND ATTESTATIONS ACT 1913

Crown Law Department,  
Perth, 5 December 1986.

REFERENCE publication in the *Government Gazette* No. 137 of 28 November 1986, page 4380, in the list of persons appointed as Commissioners of Declarations, delete Michael Burger of Manjimup.

D. G. DOIG,  
Under Secretary for Law.

#### JUSTICES ACT 1902

Crown Law Department,  
Perth, 5 December 1986.

IT is hereby notified for public information that His Excellency the Governor in Executive Council has:—

Approved of the following appointment to the Commission of the Peace for the State of Western Australia.

Ronald Anthony Frederick Hutchinson, of Lot 305, Tottenham Street, Chidlow, and Bandyup Women's Prison, Lot 100, Middle Swan Road, Caversham.

D. G. DOIG,  
Under Secretary for Law.

#### ANATOMY ACT 1930

Health Department of WA,  
Perth, 3 December 1986.

86/57/2, Ex. Co. No. 3052.

HIS Excellency the Governor in Executive Council has granted, under the provisions of the Anatomy Act 1930, a licence to the persons named in the Schedule hereunder to practice Anatomy at the Western Australian Institute of Technology.

##### Schedule

Davies, Susan Mary.  
Davy, Lynley Joy.  
Howes, Anne.  
Jeremil, Peter Ralph.  
Johnston, Karen May.  
Mackie, Susan Kathryn.  
Molster, Judith Constance.  
Sounness, Mary Margaret.  
Wiese, Jillian Barbara.  
Williams, Donald Milton.  
Williamson, Mandy Ann.

J. C. McNULTY,  
Executive Director,  
Public Health and Scientific  
Support Services.

#### HEALTH ACT 1911

Health Department of WA,  
Perth, 3 December 1986.

86/152 Ex. Co. No. 3060.

HIS Excellency the Governor in Executive Council has approved pursuant to the provisions of section 119 of the Health Act 1911, the use of Reserve No. 39559 (Victoria Location 11570) as a rubbish and sanitary disposal site by the Shire of Morawa.

J. C. McNULTY,  
Executive Director,  
Public Health and Scientific  
Support Services.

#### HOSPITALS ACT 1927

Health Department of WA,  
Perth, 3 December 1986.

CD 1.9, Ex. Co. No. 3061.

HIS Excellency the Governor in Executive Council has appointed under the provisions of the Hospitals Act 1927, Mr R. M. Sefton as a member of the Cunderdin District Hospital Board for the period ending 30 September 1989.

W. D. ROBERTS,  
Commissioner of Health.

## HOSPITALS ACT 1927

Health Department of WA,  
Perth, 3 December 1986.

GN 1.9, Ex. Co. No. 3062.

HIS Excellency the Governor in Executive Council has appointed under the provisions of the Hospitals Act 1927, the following persons as members of the Gnowangerup District Hospital Board for the period ending 30 September 1989.

## Messrs

T. E. Brade.  
R. W. Davies.  
K. A. Heberle.  
J. A. Humphrys.  
A. H. Stewart.  
T. P. Wellard.

## Mesdames

E. E. Dolley.  
S. S. Pritchard.

W. D. ROBERTS,  
Commissioner of Health.

## HOSPITALS ACT 1927

Health Department of WA,  
Perth, 3 December 1986.

PJ 1.9, Ex., Co. No. 3063.

HIS Excellency the Governor in Executive Council has appointed under the provisions of the Hospitals Act 1927, Mr C. A. R. Lane as a member of the Murray District Hospital Board for the period ending 30 September 1989, *vice* Dr G. Duck resigned.

W. D. ROBERTS,  
Commissioner of Health.

## HOSPITALS ACT 1927

Health Department of WA,  
Perth, 3 December 1986.

WL 1.9, Ex. Co. No. 3064.

HIS Excellency the Governor in Executive Council has appointed under the provisions of the Hospitals Act 1927, Mr W. R. White as a member of the Williams District Hospital Board for the period ending 30 September 1989.

W. D. ROBERTS,  
Commissioner of Health.

## DENTAL ACT 1939

Health Department of WA,  
Perth 3 December 1986.

475/54 Ex. Co. No. 3053.

HIS Excellency the Governor in Executive Council has under section 15 (1) (1) of the Dental Act 1939, declared the following matter to be a matter in respect of which rules may be made by the Dental Board of Western Australia under section 15—

Providing for a certificate of professional standing to be issued to a dentist who is leaving the State with the intention of practicing dentistry elsewhere, containing details from the register that relate to that dentist.

J. C. McNULTY,  
Executive Director  
Public Health and Scientific  
Support Services.

## DENTAL ACT 1939

## DENTAL BOARD AMENDMENT RULES 1986

MADE by the Dental Board of Western Australia and approved by the Governor in Executive Council.

## Citation

1. These rules may be cited as the *Dental Board Amendment Rules 1986*.

## Commencement

2. These rules shall come into operation on 1 January 1987.

## Principal rules

3. In these rules the *Dental Board Rules 1973\** are referred to as the principal rules.

[\*Published in the Gazette of 25 January 1974 at pp. 194-202. For amendments to 22 October 1986 see page 199 of 1985 Index to Legislation of Western Australia.]

## Rules 2 and 3 repealed

4. Rules 2 and 3 of the principal rules are repealed.

## Rule 23 amended

5. (1) Rule 23 of the principal rules is amended—
  - (a) in subrule (1) by deleting “the permission in writing of the Board so to do” and substituting the following—
 

“ a certificate in a form approved by the Board authorizing him to do so ”;
  - (b) in subrule (2)—
    - (i) by deleting “the permission referred to in subrule (1) of this rule unless the dentist applying therefor” and substituting the following—
 

“ a certificate to a dentist under subrule (1), unless that dentist ”;
    - (ii) by deleting the fullstop at the end of paragraph (c), and substituting the following—
 

“ ; and ”; and
    - (iii) by inserting after paragraph (c) the following paragraph—
 

“ (d) has paid the relevant fee set out in the Second Schedule. ”; and

(c) in subrule (3)—

(i) by deleting “practises a specialty with the permission of the Board” and substituting the following—

“ holds a certificate under subrule (1) authorizing him to practice a specialty ”;

and

(ii) by deleting “is registered” and substituting the following—

“ holds a certificate authorizing him to practice ”.

(2) Where, before the commencement of these rules, a dentist had the permission of the Board under rule 23 of the principal rules as in force before the commencement of these rules, then that permission shall be deemed to be a certificate granted under rule 23 of the principal rules as amended by these rules until after the expiration of one month from the commencement of these rules.

#### **Part VIII amended**

6. Part VIII of the principal rules is amended by deleting the heading “PART VIII.—LICENCES.” and substituting the following heading—

“ PART VIII—LICENCES, CERTIFICATES AND PERMITS ”.

#### **Rules 26A, 26B and 26C inserted**

7. (1) After rule 26 of the principal rules the following rules are inserted—

##### **Permit to use firm-name**

“ 26A. (1) A person or persons engaged in the business or practice of dentistry may apply to the Board, in the form approved by the Board, for a permit to use, or to continue to use, a firm-name.

(2) An application under subrule (1) shall be accompanied by evidence that the firm-name is registered under the *Business Names Act 1962* in the name of the applicant or applicants.

(3) The Board may issue to an applicant, or applicants, under subrule (1) a permit—

(a) in the form of form 11 in the First Schedule; and

(b) on payment of the relevant fee set out in the Second Schedule.

(4) A permit granted by the Board under this rule shall expire when the firm-name is no longer registered under the *Business Names Act 1962* in the name of the person or persons mentioned in the permit.

##### **Certificate of good standing**

26B. (1) A dentist who is leaving Western Australia may apply in writing to the Board for a certificate of professional standing.

(2) The Board may, on payment of the relevant fee set out in the Second Schedule, issue to an applicant under subrule (1) a certificate of professional standing—

(a) in a form approved by the Board; and

(b) containing details from the Register that relate to that dentist.

##### **Temporary registration as dentist**

26C. The fee to be paid under section 44A of the Act for a certificate of temporary registration as a dentist, or renewal of that certificate, is the relevant fee set out in the Second Schedule. ”.

(2) Where, before the commencement of these rules, a dentist was authorized by the Board to use a firm-name under rule 27 (3) of the principal rules as in force before the commencement of these rules, then that authorization shall be deemed to be a permit granted under rule 26A of the principal rules as amended by these rules until after the expiration of one month from the commencement of these rules.

#### **Rule 27 repealed and a rule substituted**

8. Rule 27 of the principal rules is repealed and the following rule is substituted—

##### **Information may be exhibited**

“ 27. At a place where he practises his profession, a dentist may exhibit on a plate, notice or sign—

(a) his name;

(b) any business name which he has a permit to use under regulation 26A;

(c) his qualifications entered in the Register;

(d) his hours of attendance;

(e) his telephone number;

(f) the description “Dentist” or “Dental Surgeon” or, where the dentist holds a certificate under rule 23, the description set out in that certificate. ”

#### **Part XI amended**

9. Part XI of the principal rules is amended by deleting the heading “PART XI.—FEES AND PENALTIES.” and substituting the following heading—

“ PART XI—PENALTIES AND ALLOWANCES ”.

#### **Rule 34 repealed**

10. Rule 34 of the principal rules is repealed.

**First Schedule amended**

11. The First Schedule to the principal rules is amended by inserting after Form 10 the following form—

“  

Dental Act 1939
Form 11

PERMIT TO USE A FIRM-NAME
(Rule 26A)

The Dental Board of Western Australia permits.....  
.....  

(name of dentist/s)

to use the firm-name.....  

(firm-name)

in accordance with the *Dental Act 1939* and the Dental Board Rules 1973. ”.

**Second Schedule repealed and a schedule substituted**

12. The Second Schedule to the principal rules is repealed and the following schedule is substituted—

“

Second Schedule		
FEES		
Rule	Description	Fee
		\$
15	Registration as a dentist .....	50
15	Registration as a dental therapist .....	50
20	Re-entry of name in Register .....	40
23	Certificate to use a title of dental specialty .....	50
25	Examinations .....	200
26	Annual licence fee—dentist .....	75
26	Annual licence fee—dental therapist .....	30
26A	Permit to use a firm-name .....	50
26B	Certificate of professional standing .....	10
26C	Certificate of temporary registration as a dentist (for 12 months or less) ..	50 ”.

The Common Seal of The Dental Board of Western  
Australia was affixed hereto in the presence of—  
[L.S.]

K. J. G. SUTHERLAND.  
P. M. FORBES.

Approved by His Excellency the Governor in Executive Council this 2nd day of December 1986.

L. E. SMITH,  
Clerk of the Council.

**HEALTH ACT 1911**

**HEALTH (MEAT INSPECTION AND BRANDING) AMENDMENT  
REGULATIONS (No. 8) 1986**

MADE by His Excellency the Governor in Executive Council.

**Citation**

1. These regulations may be cited as the *Health (Meat Inspection and Branding) Amendment Regulations (No. 8) 1986*.

**Principal regulations**

2. In these regulations the *Health (Meat Inspection and Branding) Regulations 1950\** are referred to as the principal regulations.

[\*Reprinted in the Gazette of 3 October 1972 at pp. 3967-81. For amendments to 16 October 1986 see pp. 248-250 of 1985 Index to Legislation of Western Australia and Gazettes of 31 January 1986, 23 May 1986 and 11 July 1986.]


**Regulation 5 amended**

3. Regulation 5 of the principal regulations is amended by inserting after “Wagin—Williams Location 3495” the following—

“ West Arthur—Darkan Abattoirs ”.

**Schedule A amended**

4. Schedule A to the principal regulations is amended in item 3, by inserting, at the end thereof, the following brand—



WEST ARTHUR SHIRE COUNCIL ”.

**Schedule B amended**

5. Schedule B to the principal regulations is amended by inserting in its alphabetical position the following—

“ West Arthur Health District ”.

**Schedule C amended**

6. Schedule C to the principal regulations is amended in Table 2 under the heading “Local Authorities to which the scales apply”—

- (a) in SCALE E by deleting “Shire of Bridgetown-Greenbushes”;
- (b) in Scale G by inserting in its appropriate alphabetical position the following—  
“ Shire of Bridgetown-Greenbushes ”; and
- (c) in Scale S by inserting after “Shire of Moora” the following—  
“ Shire of West Arthur ”.

By His Excellency's Command,

L. E. SMITH,  
Clerk of the Council.

**HEALTH ACT 1911****HEALTH (PESTICIDES) AMENDMENT REGULATIONS (No. 2) 1986**

MADE by His Excellency the Governor in Executive Council on the advice of the Pesticides Advisory Committee.

**Citation**

1. These regulations may be cited as the *Health (Pesticides) Amendment Regulations (No. 2) 1986*.

**Principal regulations**

2. In these regulations, the *Health (Pesticides) Regulations 1956\** are referred to as the principal regulations.

[\*Reprinted in the Gazette of 29 March 1983 at pp. 1061-1082. For amendments to 27 October 1986 see page 252 of 1985 Index to Legislation of Western Australia and Gazette 10 January 1986.]

**Regulation 19 amended**

3. Regulation 19 of the principal regulations is amended by deleting subregulation (1) and substituting the following subregulation—

- “ (1) A person shall not sell, have in his possession or transport a pesticide unless that pesticide—
- (a) is registered;
  - (b) conforms to the specifications and descriptions provided in relation to the pesticide in the form for application for registration of the pesticide, approved under these regulations;
  - (c) is labelled with a label which is identical to the label registered in respect of the pesticide; and
  - (d) is packaged as required under these regulations,
- or the pesticide is sold, possessed or transported—
- (e) with the permission in writing of the Executive Director, Public Health; and
  - (f) subject to any conditions on the sale, possession or transport of that pesticide imposed in writing by the Executive Director, Public Health. ”.

**Regulation 20C amended**

4. Regulation 20C of the principal regulations is amended by deleting "applied in accordance with the permission in writing of the Executive Director, Public Health" and substituting the following—

" applied—

- (d) with the permission in writing of the Executive Director, Public Health; and
- (e) subject to any conditions on the application of that pesticide imposed in writing by the Executive Director, Public Health. "

By His Excellency's Command,

L. E. SMITH,  
Clerk of the Council.

---

**HEALTH ACT 1911****HEALTH (SCHOOL DENTAL THERAPISTS) AMENDMENT REGULATIONS 1986**

MADE by His Excellency the Governor in Executive Council under section 337A.

**Citation**

1. These regulations may be cited as the *Health (School Dental Therapists) Amendment Regulations 1986*.

**Principal regulations**

2. In these regulations, the *Health Act (School Dental Therapists) Regulations 1974\**, are referred to as the principal regulations.

[\*Published in the Gazette of 22 March 1974. For amendments to 28 October 1986 see page 247 of 1985 Index to Legislation of Western Australia.]

**Regulation 1 amended**

3. Regulation 1 of the principal regulations is amended by deleting "Act".

**Regulation 4 amended**

4. Regulation 4 of the principal regulations is amended by deleting "Minister" wherever it occurs and substituting in each case the following—

" Commissioner of Health "

**Regulation 5 repealed and a regulation substituted**

5. Regulation 5 of the principal regulations is repealed and the following regulation is substituted—

" 5. (1) A school dental therapist shall not commence treatment for any child unless—

(a) in the case of initial treatment—

(i) a medical history of the child and a consent for treatment is obtained from a parent or guardian of the child; and

(ii) the supervising dental officer, having read the medical history and the consent for treatment, has prescribed the necessary treatment; or

(b) in the case of subsequent treatment—

(i) an updated medical history of the child showing no change in the child's health status is obtained from a parent or guardian of the child; and

(ii) a supervising dental officer has examined the child within the preceding 4 years.

(2) The medical history, the consent for treatment and the updated medical history referred to in subregulation (1) shall be in a form approved by the Commissioner of Health. "

**Schedule amended**

6. The Schedule to the principal regulations is amended—

(a) in Form 1, by deleting "Commissioner of Public Health" and substituting the following—

" Commissioner of Health "; and

(b) by deleting Form 2.

By His Excellency's Command,

L. E. SMITH,  
Clerk of the Council.

## HEALTH ACT 1911

## PIGGERIES AMENDMENT REGULATIONS (No. 2) 1986

MADE by His Excellency the Governor in Executive Council.

**Citation**

1. These regulations may be cited as the *Piggeries Amendment Regulations (No. 2) 1986*.

**Schedule amended**

2. The Schedule to the *Piggeries Regulations 1952\**, is amended under the heading "Parts of Road Districts" by deleting the item "Chittering" and substituting the following item—

" Chittering—The whole of the Shire with the exception of the townsites of Bindoon, Muchea and Wannamal, and an area within 3 kilometres of the boundary of the townsites of Bindoon and Muchea and within one kilometre of the boundary of the townsite of Wannamal. "

[\*Published in the Gazette of 31 December 1952 at page 2993. For amendments to 27 October 1986 see page 254 of 1985 Index to Legislation of Western Australia and Gazette of 17 October 1986.]

By His Excellency's Command,

L. E. SMITH,  
Clerk of the Council.

## HEALTH ACT 1911

## PIGGERIES AMENDMENT REGULATIONS (No. 3) 1986

MADE by His Excellency the Governor in Executive Council.

**Citation**

1. These regulations may be cited as the *Piggeries Amendment Regulations (No. 3) 1986*.

**Schedule amended**

2. The Schedule to the *Piggeries Regulations 1952\**, is amended under the heading "Parts of Road Districts" by inserting after the item "Three Springs" the following item—

" Victoria Plains—

- (1) Bolgart—All that land contained within a circle having a radius of 2 kilometres described from the intersection of George Street with Albert Street in the townsite of Bolgart, with the exception of that portion of the land contained within the boundaries of a circle having a radius of 600 metres described from that intersection.
- (2) Calingiri—All that land contained within a strip 2 kilometres wide surrounding and contiguous to the boundary of the townsite of Calingiri, with the exception of the whole of that townsite and, within 500 metres outside the boundary of that townsite.
- (3) Mogumber—All that land contained within a strip 1 500 metres wide surrounding and contiguous to the boundary of the townsite of Mogumber, with the exception of the whole of that townsite and within 500 metres outside the boundary of that townsite.
- (4) Piawaning—All that land contained within a circle having a radius of one kilometre described from the intersection of Denton Street with the Waddington-Wongan Hills Road in the townsite of Piawaning with the exception of that portion of the land contained within the boundaries of a circle having a radius of 500 metres described from that intersection.
- (5) Yerecoin—All that land contained within a strip 2 kilometres wide surrounding and contiguous to the boundary of the townsite of Yerecoin, with the exception of the whole of that townsite and within 500 metres outside the boundary of that townsite. "

[\*Published in the Gazette of 31 December 1952 at page 2993. For amendments to 5 November 1986 see pp. 314-315 of 1985 Index to Legislation of Western Australia and Gazette of 17 October 1986.]

By His Excellency's Command,

L. E. SMITH,  
Clerk of the Council.

## POISONS ACT 1964

## POISONS AMENDMENT REGULATIONS (No. 10) 1986

MADE by His Excellency the Governor in Executive Council.

**Citation**

1. These regulations may be cited as the *Poisons Amendment Regulations (No. 10) 1986*.

**Principal regulations**

2. In these regulations the *Poisons Regulations 1965\** are referred to as the principal regulations.

[\*Reprinted in the Gazette of 15 September 1981 at pp. 3975-4029. For amendments to 5 November 1986 see pp. 314-315 of 1985 Index to Legislation of Western Australia and Gazettes of 28 February 1986, 23 May 1986 with erratum, 20 June 1986, 11 July 1986 and 1 August 1986.]



**Regulation 2 amended**

3. Regulation 2 of the principal regulations is amended by inserting, in the appropriate alphabetical position, the following definition—

“ “Animal” includes bees, birds, cetaceans, crustaceans, fish, molluscs and reptiles; ”.

**Regulation 19 amended**

4. Regulation 19 of the principal regulations is amended—

(a) in subregulation (1), by deleting “This regulation does” and substituting the following—

“ Subregulations (2) to (9) of this regulation do ”; and

(b) by repealing subregulation (10) and substituting the following subregulations—

“ (10) A paper or plastic bag or envelope, or a cardboard box shall not be used as a container for a Second, Third, Fourth or Eighth Schedule poison whether dispensed or not, unless the poison is also presented to the purchaser in foil or in individually sealed, measured amounts, commonly described as strip packaging, or unless the container is approved by the Permanent Head.

(11) A paper bag shall not be used as the sole container of any poison or hazardous substance unless it has been approved by the Permanent Head for that purpose. ”.

**Regulation 21 repealed and a regulation substituted**

5. Regulation 21 of the principal regulations is repealed and the following regulation is substituted—

“ 21. Notwithstanding the provisions of regulation 20 a medicine containing any poison dispensed or supplied—

(a) by a pharmaceutical chemist for human internal use shall comply with that regulation if it is labelled according to the instructions given on the prescription together with the identifying number of the prescription and the name and address of the pharmacy at which it is supplied;

(b) by a pharmaceutical chemist for external therapeutic use shall comply with that regulation if it is labelled with the words “not to be taken” together with the directions, prescription identification number and the name and address of the pharmacy at which it is supplied;

(c) for use in or on an animal shall comply with that regulation if it is labelled—

(i) with the owner's surname and species of animal;

(ii) with instructions for use;

(iii) with the date of dispensing or the identifying number for that prescription or supply; and

(iv) with the name and address of the pharmacy or veterinary practice at which it is supplied. ”.

**Regulation 27A repealed and a regulation substituted**

6. Regulation 27A of the principal regulations is repealed and the following regulation is substituted—

“ 27A. Every preparation containing a poison dispensed by count by a pharmaceutical chemist on the prescription of a medical practitioner, dentist or veterinary surgeon or supplied by a veterinary surgeon to the custodian of an animal, shall be labelled—

(a) with the name and strength or amount of each poison in the preparations; or

(b) with the trade name and strength of the preparation, unless the trade name also uniquely identifies the strength, in which case only the trade name need be given. ”.

**Regulation 37 amended**

7. Regulation 37 of the principal regulations is amended by deleting subparagraph (ii) of paragraph (a) and substituting the following subparagraph—

“ (ii) the address of the patient; ”.

**Regulation 38E repealed and a regulation substituted**

8. Regulation 38E of the principal regulations is repealed and the following regulation is substituted—

“ 38E. Prostaglandins or substances containing prostaglandins, except where separately specified in the Fourth Schedule, shall not be supplied except on the prescription of a specialist medical practitioner practicing in general medicine, obstetrics and gynaecology, or of a veterinary surgeon, or unless approved in writing by the Permanent Head for research or other purposes. ”.

By His Excellency's Command,  
L. E. SMITH,  
Clerk of the Council.

---

**RADIATION SAFETY ACT 1975****RADIATION SAFETY (GENERAL) AMENDMENT REGULATIONS**

(No. 2) 1986

MADE by His Excellency the Governor in Executive Council.

**Citation**

1. These regulations may be cited as the *Radiation Safety (General) Amendment Regulations (No. 2) 1986*.

**Regulation 3 amended**

2. Regulation 3 of the *Radiation Safety (General) Regulations 1983\** is amended in subregulation (1) by deleting the definition "recognized test procedure" and substituting the following definition—

" "recognized test procedure" means procedure set out in the publication entitled "Procedures for Testing Microwave Leakage from Microwave Ovens (1985)" approved by the NHMRC at its 100th Session in November 1985; "

[\*Published in the Gazette of 21 February 1983 at pp. 555-636. For amendments to 27 October 1986 see page 322 of 1985 Index to Legislation of Western Australia and Gazette of 10 October 1986.]

By His Excellency's Command,

L. E. SMITH,  
Clerk of the Council.

**POLICE AUCTION**

UNDER the provisions of the Police Act 1892-1983, unclaimed stolen and found property will be sold by public auction at the Property Tracing Section, Police Complex, Clarkson Road, Maylands on Tuesday 16 December 1986 at 9.00 am.

Auction to be conducted by Mr B. Hooson, acting Government Auctioneer.

B. BULL,  
Commissioner of Police.

**WESTERN AUSTRALIAN MARINE ACT 1982**

Closure of Navigable Waters

Department of Marine and Harbours,  
Fremantle, 22 October 1986.

ACTING pursuant to the powers conferred by section 66 paragraph (d) of the Western Australian Marine Act the Department closes the following waters to navigation by all craft until 8 December 1987.

Shire of Waroona—Waroona Dam

All the waters of the dam lying from the dam wall to a distance of 120 metres upstream.

J. M. JENKIN,  
General Manager.

**WESTERN AUSTRALIAN MARINE ACT 1982**

Closure of Navigable Waters

Department of Marine and Harbours,  
Fremantle, 22 October 1986.

ACTING pursuant to the powers conferred by section 66 paragraph (d) of the Western Australian Marine Act the Department closes the following waters to navigation by all craft until 8 December 1987.

Shire of Harvey—Logue Brook Dam.

All the waters of the dam lying from the dam wall to a distance of 200 metres upstream.

J. M. JENKIN,  
General Manager.

**WESTERN AUSTRALIAN MARINE ACT 1982**

Closure of Navigable Waters

Department of Marine and Harbours,  
Fremantle, 22 October 1986.

ACTING pursuant to the powers conferred by section 66 paragraph (d) and (e) of the Western Australian Marine Act the Department closes the following waters to navigation by all craft excluding sailboards until 8 December 1987.

Swan River—Matilda Bay

All that water contained within an area commencing at a point on the foreshore 403 metres north west of the public launching ramp, extending north west along the foreshore for 225 metres and extending offshore for 120 metres.

J. M. JENKIN,  
General Manager.

**NAVIGABLE WATERS REGULATIONS**

Swimming Areas

Department of Marine and Harbours,  
Fremantle, 1 December 1986.

ACTING pursuant to the powers conferred by Regulation 10A (a) and (b) of the Navigable Waters Regulations, the Department of Marine and Harbours, by this notice, defines and sets aside the following area of navigable waters as an area which shall not be used for any purpose other than swimming and from which boating is excluded.

Hillarys Boat Harbour—All those waters contained in an area east of an imaginary line commencing on the southern groyne 15 metres east of the southeastern jetty extending northwest at 345° until rejoining the foreshore as depicted by buoys in the water and signs on the foreshore and groyne. Providing however that swimming inside any other area of the boat harbour is prohibited under subsection (b) of the above regulations.

J. M. JENKIN,  
General Manager.

**FREMANTLE PORT AUTHORITY ACT 1902****FREMANTLE PORT AUTHORITY AMENDMENT REGULATIONS (No. 3) 1986**

MADE by the Fremantle Port Authority and approved by His Excellency the Governor in Executive Council.

**Citation**

1. These regulations may be cited as the *Fremantle Port Authority Amendment Regulations (No. 3) 1986*.

**Principal regulations**

2. In these regulations the *Fremantle Port Authority Regulations 1971\** are referred to as the principal regulations.

[\*Reprinted in the Gazette of 9 August 1979. For amendments before 25 November 1986 see Index to Legislation of Western Australia 1985 and Gazettes of 4 April 1986 pages 1354-1355, 27 June 1986 pages 2168-2172 and 4 July 1986 page 2292.]

**Regulation 34 amended**

3. Regulation 34 of the principal regulations is amended in subregulation (3) by deleting "two hundred dollars (\$200)" and substituting the following—

" \$2 000 "

**Regulation 51 amended**

4. Regulation 51 of the principal regulations is amended by deleting "two hundred dollars (\$200)" and substituting the following—

" \$2 000 "

**Regulation 111 amended**

5. Regulation 111 of the principal regulations is amended by deleting "fifty dollars (\$50)" and substituting the following—

" \$2 000 "

**Regulation 128 amended**

6. Regulation 128 of the principal regulations is amended in paragraph (a)—

- (a) by deleting subparagraph (iii); and
- (b) by deleting "or subparagraph (iii)" in subparagraph (vi).

**Regulation 130 amended**

7. Regulation 130 of the principal regulations is amended in subregulation (1)—

- (a) by deleting—  
"up to 100 tons gross measurement .....\$53"; and
- (b) by deleting "January" and substituting the following—  
" July "

**Regulation 280 amended**

8. Regulation 280 of the principal regulations is amended in subregulation (2) by deleting "one hundred dollars" and substituting the following—

" \$200 "

**Regulation 302 amended**

9. Regulation 302 of the principal regulations is amended by inserting after "terrorism" the following—

" , unlawful seizure or control of persons, vessels, vehicles or property "

**Regulation 370B amended**

10. Regulation 370B of the principal regulations is amended by deleting "two hundred dollars" and substituting the following—

" \$2 000 "

**Regulation 372 amended**

11. Regulation 372 of the principal regulations is amended by deleting "two hundred dollars" and substituting the following—

" \$2 000 "

**Regulations 373 and 374 inserted**

12. After regulation 372 of the principal regulations the following regulations are inserted—

**Modified penalties**

" 373. Offence against the provisions referred to in column 1 of the Table in Part 1 of Schedule AA are prescribed as offences in respect of which modified penalties are prescribed for the purposes of section 66B of the Act, and the amount of the modified penalty prescribed for each of those offences, if dealt with under that section, is the amount set out in column 2 of that Table opposite and corresponding to the reference to the provision offended against.

**Infringement notice form**

374. (1) An infringement notice shall be in the form of Form 1 or Form 2 in Part 2 of Schedule AA.

(2) A notice under section 66B (5) of the Act that an infringement notice has been withdrawn shall be in the form of Form 3 in Part 2 of Schedule AA. "

**Schedule AA inserted**

13. Before Schedule A to the principal regulations the following Schedule is inserted—

**Schedule AA****Part 1****FREMANTLE PORT AUTHORITY**

Item No.	Regulation	Column 1 Nature of Offence	Column 2 Penalty Modified
1	64	Person in charge small craft failing to take precautions to prevent collision with shipping while navigating Inner Harbour and entrance channel	\$100
2	65	Interference with pile light, dolphin, buoy or beacon	\$100

## Schedule—continued.

Item No.	Regulation	Column 1 Nature of Offence	Column 2 Penalty Modified
3	66 (a)	Failing to exhibit vessel anchor signals	\$50
4	66 (b)	Failing to exhibit vessel anchor lights	\$50
5	66 (c) (i)	Failing to display motor boat lights when underway	\$40
6	74	Failing to exhibit light on vessel lying in tier	\$40
7	272	Without prior permission, driving vehicle onto or upon wharf	\$40
8	272	Without prior permission impelling vehicle onto or upon wharf	\$40
9	273	Riding vehicle furiously or negligently	\$50
10	273	Driving vehicle furiously or negligently	\$50
11	273	Failing to drive vehicle on left side of road	\$40
12	274	Failing to stop vehicle at entrance to or exit from wharf	\$50
13	274	Failing with vehicle to explain nature of business	\$30
14	274	Failing to allow vehicle load to be checked	\$60
15	274	Failing as vehicle driver to obey directions	\$30
16	275 (1)	Failing as driver to stay with vehicle in cargo shed or on wharf	\$40
17	275 (1)	Failing to keep vehicle at least 15 metres from inflammable goods	\$60
18	275 (2)	Permitted vehicle to remain in cargo shed for period in excess of that necessary to discharge or load vehicle	\$40
19	276 (3)	Parking or standing vehicle in manner contrary to manner indicated by painted lines notice or sign or any one or more of them.	\$20
20	276 (3)	Parking or standing vehicle in manner contrary to condition or limitation indicated by notice or sign	\$20
21	277 (1)	Failing to remove vehicle as directed	\$30
22	353 (c)	Launching a boat from a site or area not set aside for that purpose	\$30
23	354 (1)	Driving mechanically propelled vehicle except upon a roadway turning or parking place constructed for that purpose	\$30
24	354 (n)	Driving or propelling a boat into a bathing area in such a way as to cause annoyance to a person	\$30
25	354 (n)	Driving or propelling a boat into a bathing area in such a way as to cause injury to a person	\$30
26	358 (3)	Boat left on beach other than in an area in which boats may be left or parked	\$20
27	358 (4)	Driving vehicle towing a boat to a launching site other than on a road set aside for that purpose	\$30
28	358 (4)	After launching a boat failing to withdraw a vehicle to an area set aside for public or other parking	\$30
29	367A (b) (c) or (d)	Driving motor boat at speed exceeding 8 knots— (a) in or through mooring area (b) within 15 metres of vessel underway (c) within 45 metres of— (i) moored vessel (ii) person in water (iii) jetty or wharf	\$40 \$40 \$40 \$40 \$40 \$40
30	367B (2)	Driving speed boat towing water skier in area not set aside for purpose	\$40
31	367C (1)	Towing water skier without another person at least 14 years in towing speed boat	\$40
32	367C (2)	Driver of or other person in speed boat towing water skier failing to maintain constant look out or watch	\$30
33	367 (D) (1) (b)	Owner or person in control of speed boat permitting person under 17 years to drive or operate speed boat	\$30
34	368A	Failing to drive speed boat at least 45 metres behind water skier or other boat	\$30
35	368B	Driver of boat about to take off failing to yield right of way to speed boat landing water skier	\$30
36	368C	Trailing ski rope within 30 metres of shore in water ski area	\$30
37	368E	Failing to keep speed boat towing water skier at least 30 metres from shore when not engaged in landing or taking off water skier	\$30
38	368F	Driver of speedboat failing to maintain correct distance after landing water skier before retrieving tow line or thereafter driving speed boat at more than 8 knots or so as to interfere with or obstruct other boat towing water skier	\$30
39	368G	Driver of speed boat failing to maintain distance of 25 metres from shore when landing water skier	\$30
40	368H	Sitting on gunwale or back of driving seat when driving speed boat	\$30
41	368I	Water skier failing to retrieve water ski	\$30
42	368K (a) or (b)	Using waters of the port for purpose of slalom course or ski-jump— (a) without prior approval of Port Authority (b) without required marker buoys & penants	\$30 \$30

## Schedule—continued.

Item No.	Regulation	Column 1 Nature of Offence	Column 2 Penalty Modified
43	368L	Using motor boat not fitted with approved efficient silencer	\$30
44	368M	Navigating a boat in such a manner as to obstruct or impede any other vessel	\$30
45	(i) (b) (ii)	Causing or permitting motor boat to emit smoke or vapour causing danger, nuisance or annoyance	\$30
46	368M (a) (c)	Failing to equip motor boat with approved fire extinguisher	\$40
47	369	Failing to equip vessel with required number of approved life jackets whilst being navigated outside protected waters	\$40
48	369A	Failing to equip vessel with required number of distress signals whilst being navigated outside protected waters	\$40
49	369B (1)	Failing to maintain items of safety equipment of vessel in serviceable condition	\$40
50	369BA (1) (a)	Failing to have safety equipment of vessel readily accessible to all persons on board	\$40
51	369BA (1) (b)	Failing to produce items of safety equipment to authorised person on demand	\$40
52	369BA (3)	Vessel not carrying efficient anchor and line whilst outside protected waters	\$40
53	369C	Failing to display navigation lights on small vessel as required	\$40

## PART 2

## Form 1

FREMANTLE PORT AUTHORITY ACT 1902  
FREMANTLE PORT AUTHORITY REGULATIONS 1971  
INFRINGEMENT NOTICE

Date.....

M.....  
Surname (Block Letters) Other Names in fullAddress.....  
Number and Street Town or Suburb Postcode

Particulars of vessel/vehicle .....

Registration No. .... Expiry Date...../...../.....

Type/Make ..... Colour.....

Length of Vessel..... Kw/Hp of Vessel.....

It is alleged that at.....hours on.....day of .....19.....

in the area of.....

in connection with the abovementioned vessel/vehicle you committed the offence(s) indicated hereunder.....

Signature.....  
Authorised person

Offence(s):.....

Modified Penalty:.....



## Form 3

FREMANTLE PORT AUTHORITY ACT 1902  
FREMANTLE PORT AUTHORITY REGULATIONS 1971

## Withdrawal of Infringement Notice

Date.....  
M .....  
Surname (Block letters) ..... Other names in full .....  
Address .....  
Number and street ..... Town or Suburb ..... Postcode .....  
Infringement Notice No. .... Date...../...../.....  
for alleged offence(s) of .....  
specifying modified penalty(ies) of \$ .....  
is hereby withdrawn.

(a) \*No further action will be taken.

(b) \*It is proposed to institute court proceedings for that alleged offence (those alleged offences).

\*Strike out that which is not applicable.

.....  
Authorized person  
Fremantle Port Authority

(Complete and detach this portion if penalty has been paid).

Accountant,  
Fremantle Port Authority

I hereby apply for a refund of the amount of \$....., being the amount of the modified penalty(ies) paid in respect of infringement notice No. .... which was withdrawn by notice dated...../...../.....

Receipt No.....

Dated...../...../.....is attached.

(Signature)

(Print full name)

Address for  
refund

Number and street ..... Town or suburb ..... Postcode .....

**Transitional**

14. Notwithstanding anything in regulation 130 of the principal regulations as amended by these regulations there shall be payable under that regulation in relation to the period commencing on 1 January 1987 and ending on 30 June 1987 a fee that is equal to half the fee prescribed under that regulation as in force on the day that these regulations come into operation.

The Common Seal of the Fremantle Port Authority  
was affixed on the 1st day of December 1986 by  
order and in the presence of—

[L.S.]

T. J. LEWIS,  
Chairman

J. R. WATSON,  
Commissioner.

R. SIMPSON,  
Acting Secretary.

Approved by His Excellency the Governor in Executive Council this 2nd day of December, 1986.

L. E. SMITH,  
Clerk of the Council.

## HOUSING ACT 1980

## Cancellation of Dedication

Department of Land Administration,  
Perth, 5 December 1986.

Corres. No. 847/44 V4.

IT is hereby notified that His Excellency the Governor in Executive Council has been pleased to cancel under the provisions of the Housing Act 1980, the dedication of the lands described in the following Schedule:—

## Schedule

Location or Lot No.	Corres. No.
Swan Location 5949	3050/56
Swan Location 7057	2506/58V1
Swan Location 7238	2506/58V1
Geraldton Lot 1300	993/54

N. J. SMYTH,  
Executive Director.

## FRIENDLY SOCIETIES ACT 1894-1983

## Notice

Registry of Friendly Societies,  
Perth, 2 December 1986.

NOTICE is hereby given that The Independent Order of Oddfellows Fidelity Guarantee Fund has been dissolved in accordance with the provisions of the Friendly Societies Act 1894-1983.

F. L. MORISEY,  
Acting Registrar.

Department of Land Administration,  
Perth, 5 December 1986.

IT is hereby notified for general information that the Land Board has determined that the following applications for land shall be granted.

Following the hearing of evidence at Gingin on Tuesday, 18 November 1986 Lancelin Lot 592 comprising an area of 1 760 square metres to be leased for the purpose of "Light Industry" to: Daylien Pty Ltd of 1B Ross Way, Lancelin, 6508.

Following the hearing of evidence at Port Hedland on Wednesday, 26 November 1986, Port Hedland Lot 2813 comprising an area of 1 263 square metres to be leased for the purpose of "Light Industry" to: John Edgar Smart, Alice Smart and Anthony Whittingham of PO Box 428 Port Hedland, 6721.

N. J. SMYTH,  
Executive Director.

## LAND ACT 1933

## Land Release

Department of Land Administration,  
Perth 5 December 1986

THE Minister for Lands has approved the release, under section 45B of the Land Act of the residential lots listed below.

Applications are invited to purchase the lots in fee simple at the purchase prices and subject to the conditions and terms of sale stated for a period of twelve (12) months from the date of this notice.

## Roebourne Townsite

File No. 4200/951 V2.

Lot; Street; Area (Square Metres); Purchase Price

493; Crawford Way; 921; \$9 000.

510; Corner Andover Way and Cleaverville Road; 936; \$9 000.

528; Harding Street; 986; \$9 000.

628; Corner Harding Street and Lockyer Way; 844; \$8 850.

639; Burnup Road; 941; \$9 000.

641; Burnup Road; 810; \$8 850.

(Public Plan Roebourne 2 000 09.24 and 10.24.)

The lots are sold subject to the following conditions:—

The purchaser shall erect on the lot purchased a residence to comply with Local Government by-laws within two years from the due date of the first instalment. If this condition has not been complied with in the time prescribed, the land may be absolutely forfeited together with all purchase money and fees that may have been paid. However, freehold title to the land may be applied for when a residence has been erected to "top plate height" stage, and is not less than 50 per cent completed to the satisfaction of the Minister for Lands.

On payment of the first instalment of purchase money a licence will be available, upon which a mortgage can be registered. A Crown Grant (freehold) will not issue until the purchaser has complied with the building condition. A holder of a Licence may apply to the Minister for Lands for permission to transfer.

The Terms of Sale are:—

1. Ten per cent of the purchase price is payable on application.

2. Balance of the purchase money is payable within twelve (12) months from the date of sale by four (4) equal quarterly instalments, on the first days of January, April, July and October in each year. The first instalment of purchase money shall become due and payable on the first day of the quarter next following the date of sale. A Crown Grant fee of \$35 is payable with the final instalment.

Applications, accompanied by a ten per cent deposit, are to be forwarded to, or lodged at, the Department of Land Administration, Cathedral Avenue, Perth.

Should two or more applications for any lot be lodged on the same day, the Minister for Lands shall nominate the method of determining the successful applicant.

N. J. SMYTH,  
Executive Director.

## LAND ACT 1933

## Land Release

Department of Land Administration,  
Perth, 5 December 1986.

THE Minister for Lands has approved the release, under section 45B of the Land Act of the residential lots listed below.

Applications are invited to purchase the lots in fee simple at the purchase prices and subject to the conditions and terms of sale stated for a period of twelve (12) months from the date of this notice.

## Mount Barker Townsite

File No. 4247/54.

Lot; Street; Area (Square Metres); Purchase Price

423; Booth Street; 1 571; \$2 500.

424; Booth Street; 1 770; \$2 500.

425; Booth Street; 1 770; \$2 500.

426; Booth Street; 1 770; \$2 500.

427; Booth Street; 1 770; \$2 500.

428; Booth Street; 1 770; \$2 500.

528; Jackson Street; 938; \$2 500.

(Public Plans Mount Barker 2000 39.08 and 39.09.)

The lots are sold subject to the following conditions:—

The purchaser shall erect on the lot purchased a residence to comply with Local Government by-laws within four years from the due date of the first instalment. If this condition has not been complied with in the time prescribed, the land may be absolutely forfeited together with all purchase money and fees that may have been paid. However, freehold title to the land may be applied for when a residence has been erected to "top plate height" stage, and is not less than 50 per cent completed to the satisfaction of the Minister for Lands.

On payment of the first instalment of purchase money a licence will be available, upon which a mortgage can be registered. A Crown Grant (freehold) will not issue until the purchaser has complied with the building condition. A holder of a licence may apply to the Minister for permission to transfer a licence.

The Terms of Sale are:—

1. Ten per cent of the purchase price is payable on application.
2. Balance of the purchase money is payable within twenty-four (24) months from the date of sale by eight (8) equal quarterly instalments, on the first days of January, April, July and October in each year. The first instalment of purchase money shall become due and payable on the first day of the quarter next following the date of sale. Amounts paid during the first twelve (12) months will be exempt from interest. Thereafter, interest at the rate of 10 per cent will be charged. A Crown Grant fee of \$35 is payable with the final instalment.

Applications, accompanied by a 10 per cent deposit are to be forwarded to, or lodged at, the Department of Land Administration, Cathedral Avenue, Perth.

Should two or more applications for any lot be lodged on the same day, the Minister for Lands shall nominate the method of determining the successful applicant.

N. J. SMYTH,  
Executive Director.



## WITHDRAWN FROM SALE

## Port Hedland Lots

Department of Land Administration,  
Perth, 5 December, 1986.

File Nos. 2577/971, 2529/986 and 2530/986.

IT is hereby notified for general information that Port Hedland Lots 5479 and 5480 have been withdrawn from sale under Part IV of the Land Act 1933 as gazetted on 29 August 1986. *Government Gazette* No. 100 page 3173.

N. J. SMYTH,  
Executive Director.

## PUBLIC WORKS ACT 1902 (AS AMENDED)

## Sale of Land

L&PB 1042/85.

NOTICE is hereby given that the pieces or parcels of land hereinafter are no longer required for the purpose for which they were resumed and are available for sale under the provisions of section 29 (1) of the Public Works Act 1902 (as amended).

A person who immediately prior to the taking of the land referred to had an estate in fee simple in that land may, within three months after publication of this Notice in the *Gazette* and in accordance with the provisions of section 29 (3) of the Public Works Act 1902 (as amended) apply to the Minister for Works at the Office of the Department of Public Works for an option to purchase the land but such application shall be subject to the provisions of section 29 (3) (ca) of that Act.

## Land

1. Portion of Canning Location 13 and being the Drain Reserve shown on plan 1807 remaining in Certificate of Title Volume 157 Folio 5 as is shown more particularly delineated and coloured green on Plan LA, WA, 240
2. Portion of Canning Location 13 and being that area defined as drain on plan 3047 and being part of the land remaining in Certificate of Title Volume 436 Folio 18 as is shown more particularly delineated and coloured green on Plan LA, WA, 240
3. Portion of Canning Location 13 and being part of the land coloured blue and marked drain reserve on diagram 17225 being portion of the land comprised in Certificate of Title Volume 673 Folio 190 as is shown more particularly delineated and coloured green on Plan LA, WA, 240

Dated this 2nd day of December, 1986.

N. J. SMYTH,  
Executive Director.

## PUBLIC WORKS ACT 1902 (AS AMENDED)

## Sale of Land

L&PB 838/81; SPC 820/2/16/2, Pt. 16.

NOTICE is hereby given that His Excellency the Governor has authorised under section 29 (5) of the Public Works Act 1902 (as amended) the sale by public auction or private contract of the land hereinafter described, such land being no longer required for the work for which it was taken.

## Land

Portion of Canning Location 2 and being part of the land on plan 7496 (Sheet 2) being part of the land in Certificate of Title Volume 1699 Folio 600 as is shown more particularly delineated and coloured green on Plan LA, WA, 199.

Dated this 2nd day of December, 1986.

N. J. SMYTH,  
Executive Director.

## PUBLIC WORKS ACT 1902 (AS AMENDED)

## Sale of Land

L&PB 178/86; MRD 41/56-14.

NOTICE is hereby given that His Excellency the Governor has authorised under section 29 (7) (a) (ii) of the Public Works Act 1902 (as amended) the sale by public auction or private contract of the land hereunder described, such land being no longer required for the work for which it was acquired.

## Land

Portion of North Fremantle Town Lot 18 and being Lot 21 on Plan 1297 being the whole of the land in Certificate of Title Volume 551 Folio 53 as is shown more particularly delineated and coloured green on Plan LA, WA, 228.

Dated this 18th day of November, 1986.

N. J. SMYTH,  
Executive Director.

## PUBLIC WORKS ACT 1902 (AS AMENDED)

## Sale of Land

L&PB 102/86; MRD 41/245-13.

NOTICE is hereby given that His Excellency the Governor has authorised under section 29 (5) of the Public Works Act 1902 (as amended) the sale by public auction or private contract of the land hereinafter described, such land being no longer required for the work for which it was taken.

## Land

1. Portion of Helena Location 20A and being part of Lot 116 on Plan 4553 and being the balance of the land remaining in Certificate of Title Volume 1046 Folio 521 as is shown more particularly delineated and coloured green on Plan L&S, W.A., 165.
2. Portion of Helena Location 20A and being part of Lot 117 on Plan 4553 and being the balance of land remaining in Certificate of Title Volume 1115 Folio 117 as is shown more particularly delineated and coloured green on Plan L&S, W.A., 165.
3. Portion of Helena Location 20A and being part of Lot 118 on Plan 4553 and being the balance of the land remaining in Certificate of Title Volume 1081 Folio 384 as is shown more particularly delineated and coloured green on Plan L&S, W.A., 165.

Dated this 2nd day of December, 1986.

N. J. SMYTH,  
Executive Director.

## PUBLIC WORKS ACT 1902 (AS AMENDED)

## Sale of Land

L&PB 184/86.

NOTICE is hereby given that His Excellency the Governor has authorised under section 29 (7) (a) (ii) of the Public Works Act 1902 (as amended) the sale by public auction or private contract of the land hereunder described, such land being no longer required for the work for which it was acquired.

## Land

Portion of Perth Town Lot H29 and being the whole of the land in Certificate of Title Volume 1175 Folio 570 as is shown more particularly delineated and coloured green on Plan LA, W.A., 245.

Dated this 2nd day of December, 1986.

N. J. SMYTH,  
Executive Director.

## PUBLIC WORKS ACT 1902 (AS AMENDED)

## Sale of Land

L&amp;PB 146/86; Education 719/86.

NOTICE is hereby given that His Excellency the Governor has authorised under section 29 (7) (a) (ii) of the Public Works Act 1902 (as amended) the sale by public auction or private contract of the land hereunder described, such land being no longer required for the work for which it was acquired.

## Land

Karragullen Lot 18 and being the whole of the land in Certificate of Title Volume 491 Folio 32A as is shown more particularly delineated and coloured green on Plan L.A., W.A., 232.

Dated this 18th day of November, 1986

N. J. SMYTH,  
Executive Director.

## PUBLIC WORKS ACT 1902 (AS AMENDED)

## Sale of Land

MRD 41/722-B, Vol. 2; L&amp;PB 162/86.

NOTICE is hereby given that His Excellency the Governor has authorised under section 29 (7) (a) (ii) of the Public Works Act 1902 (as amended) the sale by public auction or private contract of the land hereunder described, such land being no longer required for the work for which it was acquired.

## Land

1. Portion of Swan Location 30 and being part of Lot 474 on Plan 5047, being part of the land comprised in Certificate of Title Volume 1655 Folio 011 as is shown more particularly delineated and coloured green on Plan L.A., W.A. 227.
2. Portion of Swan Location 30 and being part of Lot 473 on Plan 5047, being part of the land comprised in Certificate of Title Volume 1655 Folio 010 as is shown more particularly delineated and coloured green on Plan L.A., W.A. 227.
3. Portion of Swan Location 30 and being part of Lot 5 the subject of Plan 14113, being part of the land comprised in Certificate of Title Volume 1726 Folio 291 as is shown more particularly delineated and coloured green on Plan L.A., W.A. 223.
4. Portion of Swan Location 5881, being part of the land comprised in Certificate of Title Volume 1317 Folio 322 as is shown more particularly delineated and coloured green on Plan L.A., W.A. 225.
5. Portion of Swan Location 30 and being part of Lot 818 on Plan 5273, being part of the land comprised in Certificate of Title Volume 1724 Folio 815 as is shown more particularly delineated and coloured green on Plan L.A., W.A. 225.
6. Portion of Swan Location 30 and being part of Lot 817 on Plan 5273, being part of the land comprised in Certificate of Title Volume 1716 Folio 509 as is shown more particularly delineated and coloured green on Plan L.A., W.A. 225.
7. Portion of Swan Location 30 and being part of Lot 816 on Plan 5273, being part of the land comprised in Certificate of Title Volume 1716 Folio 508 as is shown more particularly delineated and coloured green on Plan L.A., W.A. 225.
8. Portion of Swan Location 30 and being part of Lot 815 on Plan 5273, being part of the land comprised in Certificate of Title Volume 1724 Folio 814 as is shown more particularly delineated and coloured green on Plan L.A., W.A. 225.
9. Portion of Swan Location 30 and being part of Lot 814 on Plan 5273, being part of the land comprised in Certificate of Title Volume 1322 Folio 657 as is shown more particularly delineated and coloured green on Plan L.A., W.A. 225.
10. Portion of Swan Location 30 and being part of Lot 813 on Plan 5273, being part of the land comprised in Certificate of Title Volume 1716 Folio 509 as is shown more particularly delineated and coloured green on Plan L.A., W.A. 225.

11. Portion of Swan Location 30 and being part of Lot 40 on Plan 6716, being part of the land comprised in Certificate of Title Volume 1673 Folio 857 as is shown more particularly delineated and coloured green on Plan L.A., W.A. 224.
12. Portion of Swan Location 30 and being part of Lot 41 on Plan 6716, being part of the land comprised in Certificate of Title Volume 1673 Folio 858 as is shown more particularly delineated and coloured green on Plan L.A., W.A. 224.
13. Portion of Swan Location 30 and being part of Lot 42 on Plan 6716, being part of the land comprised in Certificate of Title Volume 1673 Folio 859 as is shown more particularly delineated and coloured green on Plan L.A., W.A. 224.
14. Portion of Swan Location 30 and being Lot 1079 on Plan 5273, being the whole of the land comprised in Certificate of Title Volume 1040 Folio 255 as is shown more particularly delineated and coloured green on Plan L.A., W.A. 224.
15. Portion of Swan Location 30 and being part of Lot 50 on Plan 6716, being part of the land comprised in Certificate of Title Volume 1673 Folio 866 as is shown more particularly delineated and coloured green on Plan L.A., W.A. 224.
16. Portion of Swan Location 30 and being part of Lot 51 on Plan 6716, being part of the land comprised in Certificate of Title Volume 1673 Folio 867 as is shown more particularly delineated and coloured green on Plan L.A., W.A. 224.
17. Portion of Swan Location 30 and being part of Lot 52 on Plan 6716, being part of the land comprised in Certificate of Title Volume 1673 Folio 868 as is shown more particularly delineated and coloured green on Plan L.A., W.A. 224.
18. Portion of Swan Location 30 and being part of Lot 24 on Plan 6836, being part of the land comprised in Certificate of Title Volume 1671 Folio 897 as is shown more particularly delineated and coloured green on Plan L.A., W.A. 222.
19. Portion of Swan Location 30, and being part of Lot 25 on Plan 6836, being part of the land comprised in Certificate of Title Volume 1200 Folio 193 as is shown more particularly delineated and coloured green on Plan L.A., W.A. 222.
20. Portion of Swan Location 30 and being part of Lot 26 on Plan 6836, being part of the land comprised in Certificate of Title Volume 1671 Folio 898 as is shown more particularly delineated and coloured green on Plan L.A., W.A. 222.
21. Portion of Swan Location 32 and being part of Lot 6 the subject of Plan 14114, now comprised in Diagram 68770, being part of the land comprised in Certificate of Title Volume 1726 Folio 292 as is shown more particularly delineated and coloured green on Plan L.A., W.A. 226.

Dated this 18th day of November, 1986.

N. J. SMYTH,  
Executive Director.

## PUBLIC WORKS ACT 1902 (AS AMENDED)

## Sale of Land

L&amp;PB 4293/81; Education 2146/85.

NOTICE is hereby given that His Excellency the Governor has authorised under section 29 (5) of the Public Works Act 1902 (as amended) the sale by public auction or private contract of the land hereinafter described, such land being no longer required for the work for which it was taken.

## Land

Portion of Swan Location 10335 and being portion of Reserve 37950 as is shown more particularly delineated and coloured green on Plan L&S, W.A., 140.

Dated this 2nd day of December, 1986.

N. J. SMYTH,  
Executive Director.

## PUBLIC WORKS ACT 1902 (AS AMENDED)

## Sale of Land

Westrail 1107; L&amp;PB 173/86.

NOTICE is hereby given that His Excellency the Governor has authorised under section 29 (7) (a) (ii) of the Public Works Act 1902 (as amended) the sale by public auction or private contract of the land hereunder described, such land being no longer required for the work for which it was acquired.

## Land

Portion of Wellington Location 1 and being part of Lot 6 on Plan 2564 being the whole of the Land in Certificate of Title Volume 997 Folio 94 as is shown more particularly delineated and coloured green on Plan LA, W.A., 230.

Dated this 18th day of November, 1986.

N. J. SMYTH,  
Executive Director.

## BUSH FIRES ACT 1954

## Shire of Woodanilling

Notice to all Owners and/or Occupiers of Land in the Shire of Woodanilling

PURSUANT to the powers contained in section 33 of the above Act, you are hereby required on or before 15 November 1986 and thereafter up to and including 31 March 1987, to have a firebreak clear of all inflammable material, not less than the width specified, in the following positions on all land owned or occupied by you:

## 1. Rural Land:

- 1.1 Immediately inside all external boundaries of all cleared land firebreaks of not less than 2.5 metres (8 feet) wide; and
- 1.2 Parallel to and 20 metres (one chain) from the boundary of any railway reserve—firebreak of not less than 2.5 metres (8 feet) wide; and
- 1.3 In any such position as is necessary to divide land in excess of 162 hectares (400 acres) into areas each not exceeding 162 hectares—each to be completely surrounded by a firebreak not less than 2.5 metres (8 feet) wide; and
- 1.4 Immediately surrounding any part of land under crop not exceeding 162 hectares (400 acres)—firebreak of not less than 2.5 metres (8 feet) wide; and
- 1.5 Immediately surrounding all buildings, haystacks, fuel ramps, storage tanks and drums situated on the land—firebreak of not less than 4.8 metres (16 feet) wide.

## 2. Townsite Land:

- 2.1 All blocks less than 0.2 hectares (½ acre) shall have the whole of the land cleared of inflammable materials.
- 2.2 Where the area of land exceeds 0.2 hectares (½ acre) a firebreak of not less than 2.5 metres (8 feet) in width immediately inside and around all external boundaries of the land is required.

If it is considered impracticable for any reason to clear firebreaks as required by this notice you may apply to any two members of the Harvest Ban Committee not later than 1 November 1986, for permission to provide firebreaks in alternative positions on the land. Upon obtaining approval in writing from the Harvest Ban Committee Members, the application shall be submitted to Council for final approval. If permission is not granted by this Council, you shall comply with the requirements of this notice.

The penalty for failing to comply with this notice is a fine of not less than \$20 nor more than \$400 and a person in default is also liable whether prosecuted or not, to pay the cost of performing the work directed in this notice.

If requirements of this notice are carried out by burning, such burning must be in accordance with the relevant provisions of the Bush Fires Act.

Dated this 10th day of September, 1986.

By Order of the Council,  
P. D. ANDREW,  
Shire Clerk.

## BUSH FIRES ACT 1954

## Shire of Cranbrook

## Appointments—Fire Control Officers

IT is hereby notified for public information that the following persons have been appointed as Bushfire Control Officers for the Shire of Cranbrook:—

R. Banks.	R. Radford.
W. O'Halloran.	F. Delandgrafft.

The appointments of the following persons are hereby cancelled:—

J. Pape.	S. Loveland.
P. Phillips.	R. Turner.

B. R. GENONI,  
Shire Clerk.

## BUSH FIRES ACT 1954

## Shire of Woodanilling

IT is hereby advised that the following persons have been appointed Bush Fire Control Officers for the 1986/87 Fire Season.

Chief Fire Control Officer: H. R. Thomson 231 549.  
Deputy Chief Fire Control Officer: A. Kerr 228 020.  
Fire Weather Officer: S. Wilcox 231 550.  
Deputy Fire Weather Officer: P. Wilhelm 231 548.  
Radio Base Station: T. & S. Wilcox VL6 Lima Whiskey/Whiskey Kilo.

P. D. ANDREW,  
Shire Clerk.

## BUSH FIRES ACT 1954

## Shire of Wickpin

## Section 38

## Appointment of Fire Weather Officers

Bush Fires Board,  
Perth, 5 December 1986.

Corres. 258.

PURSUANT to their powers under section 38 (2) (c) of the Bush Fires Act 1954 the Municipal Council of the Shire of Wickpin have appointed Mr N. J. Keiley as Fire Weather Officer for the whole of the Shire of Wickpin now replacing Mr J. C. Ernst.

J. A. W. ROBLEY,  
Director.

## WATER AUTHORITY OF WESTERN AUSTRALIA

## Tenders

Tenders are invited for the projects listed below and will be accepted up to 2.30 pm on the closing date specified.

Tender documents are available from the Supply Branch, Level 2, Entry 4, John Tonkin Water Centre, 629 Newcastle Street, Leederville, WA, 6007.

Tender documents must be completed in full, sealed in the envelope provided and placed in the Tender Box located at the above address.

The lowest or any tender may not necessarily be accepted.

Contract No.	Description	Closing Date
AM 61045.....	Supply of Burnt Clay Bricks for Manholes for a 12-month period ....	16 December 1986
AP 62021.....	Supply of Copper Tubing for a 12-month period .....	6 January 1987
AP 62035.....	Supply of Crushed Rock, Roadbase and various sands for a 12-month period.....	16 December 1986
AP 62036.....	Supply of pre-Mixed Concrete for a 12-month period.....	16 December 1986

## Accepted Tenders

Contract No.	Particulars	Contractor
NS 60606.....	Esperance Sewerage Pumping Station No. 9—Travers Road Pressure Main and Reticulation Areas 12A and 4D Civil Works.....	Blakeney Concrete Contracting
AS 60608.....	Construction and Development of Shallow Artesian Production Bores at Wanneroo.....	Drillex Ltd
AS 63003.....	Security Services for Payroll and Daily Banking .....	Brambles Security Services
AV 63337.....	One (1) only Telescopic Handler.....	Banbury Engineering

H. J. GLOVER,  
Managing Director.

## WATER BOARDS ACT 1904-1985

## Bunbury Water Board

## Sections 41-45

NOTICE is hereby given of the intention of the Bunbury Water Board to undertake construction of the Works hereinafter described, by virtue of the powers contained under the provisions of the Water Board Act 1904-1985.

## Description of works:

- (1) Design and construction of an extension of the Technical School Reservoir to increase the storage capacity from 23 000 cubic metres to 73 000 cubic metres.
- (2) Design and construction of roofing for the Technical School Reservoir including the above 50 000 cubic metre extension.

Location of works: Within Water Board Reserve 32152 Lot 533 situated on the east side of Bussell Highway south of Robertson Drive.

Purpose of works: The purpose of the proposed works is to increase the storage capacity and protect the water stored in the Technical School Reservoir.

Area to be supplied with water: The City of Bunbury. It is considered that the whole of the Bunbury Water Board Area will benefit from the proposed works.

The annual Gross Rental Value of the Bunbury Water Board Area for 1986/87 is \$37 498 197 and the estimated rate return for 1986/87 is \$2 141 822.

Plans and specifications may be inspected at the offices of the Bunbury Water Board, 4 Stephen Street, Bunbury, for one month after 5 December 1986 during normal working hours.

Dated this 1st day of December, 1986.

A. G. McKENZIE,  
Chairman.

TOWN PLANNING AND DEVELOPMENT ACT 1928  
(AS AMENDED)

Notice that a Town Planning Scheme Amendment has been Prepared and is Available for Inspection

City of Bunbury Town Planning Scheme  
No. 6—Amendment No. 43

SPC 853-6-2-9, Pt. 43.

NOTICE is hereby given that the City of Bunbury in pursuance of its powers under the Town Planning and Development Act 1928 (as amended) has prepared a Town Planning Scheme Amendment for the purpose of—

- (i) Reclassifying Lots 17, 18 and 19 Zoe Street, Lot 94 Bourke Street, Lots 98 and 99 Stone Street, Lots 1, 2, 76 and 77 Rose Street and Lot 3 George Street from Reserve for Public Purposes (Car Park) to Commercial "C" Zone.
- (ii) Rezoning Lot 15 Zoe Street and Lot 49 Rose Street from Commercial "C" and reclassifying both lots as Public Purposes (Car Park) reserves.
- (iii) Action be taken under the provisions of the Public Works Act to resume Lot 14 Zoe Street and reserve the land for Public Purposes (Car Park).

All documents setting out and explaining the Amendment have been deposited at the:—

1. Council Offices, 4 Stephen Street, Bunbury,  
and
2. State Planning Commission, 22 St Georges Terrace, Perth,

and will be available for inspection without charge between the hours of 9.30am to 3.30 pm and 8.00 am to 4.30 pm respectively, on week days (excluding public holidays) until and including 16 January 1987.

Any person who desires to make a submission on the Amendment should make it in writing in the form prescribed by the Town Planning Regulations, 1967 (as amended) and lodge it with the Town Clerk, City of Bunbury, PO Box 21, Bunbury, 6230, on or before 16 January 1987.

V. S. SPALDING,  
Town Clerk.

TOWN PLANNING AND DEVELOPMENT ACT 1928  
(AS AMENDED)

## Advertisement of Approved Town Planning Scheme

## Shire of Waroona Town Planning Scheme No. 6

SPC 853-6-10-9.

IT is hereby notified for public information, in accordance with section 7 of the Town Planning and Development Act 1928 (as amended) that the Hon Minister for Planning approved the Shire of Waroona Town Planning Scheme No. 6 on 21 October 1986—the Scheme Text of which is published as a Schedule annexed hereto.

J. H. ISEPPI,  
President.

R. T. GOLDING,  
Shire Clerk.

## Schedule

## Shire of Waroona

## Town Planning Scheme No. 6

## Scheme Text

THE Waroona Shire Council under and by virtue of the powers conferred on it in that behalf by the Town Planning and Development Act 1928 (as amended) hereby makes the following Town Planning Scheme.

## Shire of Waroona

## Town Planning Scheme No. 6

## Clifton Hills Special Rural Scheme

## Arrangement of Scheme Text

The Scheme is divided into the following parts:

## PART 1 Preliminary

- 1.1 Arrangement of Scheme Text.
- 1.2 Citation.
- 1.3 Objectives of the Scheme.
- 1.4 Responsible Authority.
- 1.5 Contents of the Scheme.
- 1.6 Scheme Area.
- 1.7 Interpretation.

## PART 2 Control of Development and Use of Land

- 2.1 Classification into Zones.  
—Special rural Zone.
- 2.2 Zoning and Development Table.
- 2.3 Landscape Protection Area.

## PART 3 General Provisions

- 3.1 Subdivision Guide Plan.
- 3.2 Building Envelope.
- 3.3 Clearing Controls.
- 3.4 Essential Services.
- 3.5 Fencing.
- 3.6 Animal Stocking Rates.
- 3.7 General Appearance of Buildings.
- 3.8 Roads.
- 3.9 Battle-axe Lots.
- 3.10 Temporary Accommodation.
- 3.11 Groundwater Management.
- 3.12 Scheme Awareness.
- 3.13 Fire Management.
- 3.14 Access to Coast Road Highway.

## PART 4 Administration

- 4.1 Application for Planning Consent.
- 4.2 Council Decisions.
- 4.3 Powers of Council.
- 4.4 Offences and Penalties.
- 4.5 Appeals.

## PART 1 Preliminary

1.2 Citation: This Town Planning Scheme may be cited as Shire of Waroona Town Planning Scheme No. 6—Clifton Hills Special Rural Scheme, hereinafter referred to as “The

Scheme” and shall come into operation on the publication of notice of the Minister’s final approval thereof in the *Government Gazette*.

## 1.3 Objectives of the Scheme.

1.3.1 To identify by zoning an area of land that can be subdivided into lots suited to rural residential activity.

1.3.2 To specify land use and development controls which will ensure the creation of and maintenance of the ethos of a bushland village in the hills.

1.3.3 Making provision for other matters authorised by the enabling Act.

1.4 Responsible Authority: The authority responsible for enforcing the observance of the Scheme is the Council of the Shire of Waroona (hereinafter called “the Council”).

## 1.5 Contents of the Scheme: The Scheme comprises:

- (a) The Scheme Text.
- (b) The Land Use Map.
- (c) The Scheme Map.
- (d) The Subdivision Guide Map.

The Scheme Text is divided into the following parts:

- PART I Preliminary.
- PART II Control of Development and Use of Land.
- PART III General Provisions.
- PART IV Administration.

1.6 Scheme Area: The Scheme applies to the area of land contained within the inner edge of the broken black line on the Scheme Map (hereinafter referred to as “the Scheme Area”).

1.7 Interpretation: In this Scheme the terms used will have the respective meaning set out in Appendix D of the Town Planning Regulations, 1967 unless the context clearly requires otherwise or otherwise specified by this Scheme. “Rural Pursuit” means uses normally carried out in connection with agriculture but does not include any commercial agricultural use, any use which involves ground water consumption over the total allowance as determined by the Water Authority, piggeries, noxious uses or other uses considered by Council to be detrimental to health or the amenity of the area.

## PART 2 Control of Development and Use of Land

## 2.1 Classification into zones.

2.1.1 The Scheme creates one only zone: Special Rural Zone.

2.1.2 That zone is depicted on the Scheme Map in accordance with the legend thereon.

## 2.2 Zoning and Development Table.

2.2.1 The Zoning and Development Table indicates, subject to the provisions of the Scheme, the uses permitted in the zone and the development standards that apply to various uses specified in the Table.

2.2.2 The symbols used in the cross references in the Zoning and Development Table have the following meanings:—

P = A use that is permitted if it complies with—

- (a) the relevant development standards contained in this Scheme Text and in the Zoning and Development Table.
- (b) the conditions (if any) imposed by the Council in granting planning consent.

PS = A use that is not permitted unless special approval to it is given by Council after all landowners in the Scheme Area have been notified of the proposal and given 30 days to advise their views and it complies with:—

- (a) the relevant development standards contained in this Scheme Text and in the Zoning and Development Table.
- (b) the conditions (if any) imposed by the Council in granting planning consent.

IP = A use that is not permitted unless it is incidental to the predominant use of the land as determined by the Council.

2.2.3 Where in the Zoning Table a particular use is mentioned it is deemed to be excluded from any other use class which by its more general terms might otherwise include such particular use.

## ZONE DEVELOPMENT TABLE

- (a) A building or advertising sign or hoarding shall not be erected.

- (b) Trees or other indigenous vegetation must not be felled or cleared except those which are dead, diseased or dying, or for the purpose of a firebreak required by a By-law.

3.2 Building Envelope: Notwithstanding the minimum boundary setbacks set down in the Zoning Development Table no person shall erect a building outside a building envelope shown on the Subdivision Guide Plan.

### 3.3 Clearing Controls.

3.3.1 No indigenous vegetation or scrub or substantial vegetation shall be felled or removed except:—

- (a) trees which are dead, diseased or dangerous;
- (b) for the purpose of a firebreak inside all lot boundaries;
- (c) for approved accessways into each lot;
- (d) for building works approved by Council; and
- (e) for an approved rural pursuit as defined by this Scheme.

3.3.2 Within the Landscape Protection Area, in addition to the requirements of clause 3.3.1, Council will encourage landowners to maintain the Area in its existing state and to introduce additional vegetation where possible. Moreover, as a condition of development within the Landscape Protection Area Council may require the planting and maintenance of native trees.

3.4 Essential Services: Council shall require that all buildings intended for residential use incorporate rainwater storage tanks of not less than 92 000 litres capacity.

### 3.5 Fencing.

3.5.1 The minimum standard of fencing shall be 1.4m post and 4 strand wire or such similar materials as approval by Council but such materials such as asbestos, metal meeting or wooden pickets shall not be used.

3.5.2 Prior to the Town Planning Board granting final approval to the subdivision of whole or part of the Special rural Zoning each lot being subdivided shall have a boundary fence constructed.

3.5.3 Boundary fences shall be of a rural character and of a standard capable of confining livestock and must be constructed in accordance with Council By-Laws.

### 3.6 Animal Stocking Rates.

3.6.1 The keeping of horses and other livestock shall be subject to determination by Council as to the appropriate capacity of a lot to absorb the effects of the livestock without environmental or landscape degradation. Council's determination is to accord with the recommendation of the Department of Agriculture and is to take into account the limitations placed on available ground water by the Water Authority of Western Australia.

3.6.2 Where in the opinion of Council excessive livestock numbers on a lot are causing environmental damage or nuisance, it may take appropriate action to eliminate or reduce the effects and recover the costs of such action from the registered proprietor of the lot.

3.6.3 Within the Landscape Protection Area the number and type of stock permitted shall be as determined by Council.

3.7 General Appearance of buildings: No person shall erect a building which by virtue of colour or type of materials, architectural style, height or bulk, ornamental or general appearance has an exterior design which in the opinion of Council is out of character of the area.

3.8 Roads: Roads throughout the subdivision are to be sealed but not kerbed so that they blend with the contours and landscape particularly in areas which have been substantially cleared. The minimum road width permitted within the Scheme Area should be 20 metres and construction standards are to be to Council's satisfaction.

3.9 Battle-Axe Lots: Prior to the granting of final approval of subdivision of lots with battle-axe legs, the access leg is to be constructed to Council's satisfaction.

Where accessways occur singularly they are to be 4 metres wide with a 2.5 metre pavement. When accessways occur in pairs the combined width shall be 6 metres and a single 3 metre pavement constructed. Registered reciprocal rights of access to use the accessways will be required on Certificates of Title when accessways occur in pairs.

3.10 Temporary Accommodation: Council will only permit the occupation of temporary accommodation such as a caravan for the duration of a Building Licence issued for a dwelling on the lot.

3.11 Groundwater Management: The Scheme Area is located within the South West Coastal Ground Water Area in which extraction of ground water is controlled by the Water Authority of Western Australia. Prior to extraction of ground water, application shall be made to the Water Authority for licence to operate a private bore. Ground water extraction will be as determined by the Water Authority.

3.12 Scheme Awareness: Lot owners shall ensure that prospective purchasers of the lots in the Scheme Area will be advised of those provisions of the Scheme which relate to the use and management of the land.

### 3.13 Fire Management.

3.13.1 Provision shall be made for an appropriate secondary water supply for bushfire purposes to the satisfaction of the Bushfires Board and the Council.

3.13.2 Fire breaks not less than two metres in width shall be maintained clear of all flammable material along the inside of all lot boundaries.

### 3.14 Access to Coast Road Highway.

3.14.1 The Subdivision Guide Plan includes a 10 metre wide pedestrian accessway abutting the highway across which vehicle access is prohibited.

Access to the highway shall be limited to designated breaks in the pedestrian accessway.

## PART 4 Administration

### 4.1 Application for Planning Consent.

4.1.1 A person who desires to develop or use land for any purpose shall make application to the Council for planning consent to the development or use.

For the purposes of the Scheme the following works and uses are not development and it is not necessary for a person to make application for planning consent in respect thereof—

- (a) the maintenance, improvement or alteration of or to a building if the works—
  - (i) affect only the interior of the building; or
  - (ii) do not materially affect the external appearance of the building or increase the floor area thereof.
- (b) the use of a building or land within the curtilage of a dwelling house for a purpose incidental to the enjoyment of the dwelling house as such.

### 4.2 Council Decisions.

4.2.1 The Council may grant planning consent or its special approval with or without conditions or may refuse to grant its consent or approval to an application.

4.2.2 If the Council grants its planning consent or special approval subject to conditions and any of the conditions is not fulfilled or complied with the Council may revoke its consent or approval.

4.2.3 The Council may limit the time for which its planning consent or special approval remains valid.

### 4.3 Powers of Council.

4.3.1 The Council in the conduct and management of the Scheme has, in addition to all other powers vested in it, the following powers:—

- (a) by its officers, employees, agents or contractors, to enter and inspect any land or building within the Scheme Area at a reasonable time;
- (b) to enter into agreements and arrangements with any of the owners of land within the Scheme Area; and
- (c) to acquire land or buildings within the Scheme Area.

4.3.2 The Council may exercise the powers conferred by section 13 of the Act.

4.3.3 The Council may deal with or dispose of any land which it has acquired pursuant to the provisions of the Scheme in accordance with the Act and in conformity with the provisions of the Scheme.

### 4.4 Offences and Penalties.

4.4.1 A person shall not use any land or any building or structure thereon contrary to or otherwise than in accordance with the provisions of the Scheme.

4.4.2 If pursuant to the provisions of the Scheme, planning consent or an approval has been granted by the Council with Conditions, a person who commits a breach of or fails to comply with any of those conditions or who fails to comply with any of the provisions of the Scheme is guilty of an offence and without prejudice to any other remedy given herein is liable to the penalties prescribed by the Act.

4.5 Appeals: An applicant or owner of land in respect of which an application has been made has a right of appeal under Part V of the Act in pursuant to respect of the exercise of a discretionary power by Council under the Scheme.

Adopted by Resolution of the Council of the Shire of Waroona at the ordinary meeting of the Council held on the 27th day of November 1984.

[L.S.]

J. H. ISEPPI,  
President.  
R. T. GOLDING,  
Shire Clerk.

Adopted for final approval by resolution of the Council of the Shire of Waroona at the ordinary meeting of the Council held on the 23rd day of September 1986 and the seal of the Municipality was pursuant to that resolution hereunto affixed in the presence of:

J. H. ISEPPI,  
President.  
R. T. GOLDING,  
Shire Clerk.

This Scheme Text is to be read in conjunction with the approved Maps of the Scheme described in Clause 1.5 of this Scheme and to which formal approval was given by the Hon Minister for Planning on the date shown below.

Recommended for final approval—

K. BARRETT,  
Chairman of the State Planning  
Commission.

Date 21/10/86.

Final approval granted—

R. J. PEARCE,  
Minister for Planning.

Date 21/10/86.

#### TOWN PLANNING AND DEVELOPMENT ACT 1928 (AS AMENDED)

Notice that a Town Planning Scheme Amendment has been Prepared and is Available for Inspection

City of Armadale Town Planning Scheme  
No. 1—Amendment No. 190

SPC 853-2-22-1, Pt. 190.

NOTICE is hereby given that the City of Armadale in pursuance of its powers under the Town Planning and Development Act 1928 (as amended) has prepared a Town Planning Scheme Amendment for the purpose of rezoning Part Lot 79 Jull Street and Part Lot 135 on Plan 694, Armadale from Single Residential 2B to "Commercial—District".

All documents setting out and explaining the Amendment have been deposited at the:—

1. Council Offices, 145 Jull Street, Armadale,  
and
2. State Planning Commission, 22 St George's Terrace, Perth,

and will be available for inspection without charge between the hours of 9.00 am to 4.00 pm and 8.00 am to 4.30 pm respectively, on week days (excluding public holidays) until and including 16 January 1987.

Any person who desires to make a submission on the Amendment should make it in writing in the form prescribed by the Town Planning Regulations, 1967 (as amended) and lodge it with the Town Clerk, City of Armadale, PO Box 69, Armadale, 6112, on or before 16 January 1987.

A. J. HARVEY,  
Acting Town Clerk.

#### TOWN PLANNING AND DEVELOPMENT ACT 1928 (AS AMENDED)

Notice that a Town Planning Scheme Amendment has been Prepared and is Available for Inspection

City of Bunbury Town Planning Scheme  
No. 6—Amendment No. 45

SPC 853-6-2-9, Pt. 45.

NOTICE is hereby given that the City of Bunbury in pursuance of its powers under the Town Planning and Development Act 1928 (as amended) has prepared a Town Planning Scheme Amendment for the purpose of rezoning part of Lot 1 situated on the North East corner of Brittain Road and Milligan Street, comprising a strip of 36.22 metres wide extending between the East and West boundaries, from "Parks, Recreation and Drainage" Reserve to "Residential" and coded R15.

All documents setting out and explaining the Amendment have been deposited at the:—

1. Council Offices, 4 Stephen Street, Bunbury,  
and
2. State Planning Commission, 22 St George's Terrace, Perth,

and will be available for inspection without charge between the hours of 9.30 am to 3.30 pm and 8.00 am to 4.30 pm respectively, on week days (excluding public holidays) until and including 16 January 1987.

Any person who desires to make a submission on the Amendment should make it in writing in the form prescribed by the Town Planning Regulations, 1967 (as amended) and lodge it with the Town Clerk, City of Bunbury, PO Box 21 Bunbury, 6230, on or before 16 January 1987.

V. S. SPALDING,  
Town Clerk.

#### TOWN PLANNING AND DEVELOPMENT ACT 1928 (AS AMENDED)

Advertisement of Approved Town Planning Scheme  
Amendment

City of Cockburn District Zoning Scheme  
No. 1—Amendment No. 201

SPC 853-2-23-5, Pt. 201.

IT is hereby notified for public information, in accordance with section 7 of the Town Planning and Development Act 1928 (as amended) that the Hon Minister for Planning approved the City of Cockburn Town Planning Scheme Amendment on 26 November 1986 for the purpose of excising a portion of Reserve 20909 of Cockburn Sound Location 833 Howe Street, Yangebup, from the Parks and Recreation (Local) Reserve and including that land within the Special Reserve—Civic and Cultural (Ambulance).

D. F. MIGUEL,  
Mayor.

R. W. BROWN,  
Acting Town Clerk.

#### TOWN PLANNING AND DEVELOPMENT ACT 1928 (AS AMENDED)

Notice that a Town Planning Scheme Amendment has been Prepared and is Available for Inspection

City of Melville Town Planning Scheme  
No. 3—Amendment No. 29

SPC 853-2-17-10, Pt. 29.

NOTICE is hereby given that the City of Melville in pursuance of its powers under the Town Planning and Development Act 1928 (as amended) has prepared a Town Planning Scheme Amendment for the purpose of rezoning Lot 985 Elvira Street and Lot 77 Baal Street, Palmyra from Residential A to Local Open Space.



All documents setting out and explaining the Amendment have been deposited at the:—

1. Council Offices, Almondbury Road, Ardross, and
2. State Planning Commission, 22 St Georges Terrace, Perth,

and will be available for inspection without charge between the hours of 9.00 am to 4.00 pm and 8.00 am to 4.30 pm respectively, on week days (excluding public holidays) until and including 16 January 1987.

Any person who desires to make a submission on the Amendment should make it in writing in the form prescribed by the Town Planning Regulations, 1967 (as amended) and lodge it with the Town Clerk, City of Melville, PO Box 130, Applecross, 6153, on or before 16 January 1987.

G. HUNT,  
Town Clerk.

#### TOWN PLANNING AND DEVELOPMENT ACT 1928 (AS AMENDED)

##### Advertisement of Approved Town Planning Scheme Amendment

City of Perth City Planning Scheme Amendment No. 7

SPC: 853-2-10-9, Pt. 7.

IT is hereby notified for public information, in accordance with section 7 of the Town Planning and Development Act 1928 (as amended) that the Hon Minister for Planning approved the City of Perth City Planning Scheme Amendment on 2 December 1986 for the purpose of amending the above City Planning Scheme by:—

Modifying the Residential classification of the land bounded by Windarra Drive, Tumut Road, Oceanic Drive, West Coast Highway and Marapana Road, City Beach, from R20 to R12.5.

M. MICHAEL,  
Mayor.  
R. F. DAWSON,  
Town Clerk.

#### TOWN PLANNING AND DEVELOPMENT ACT 1928 (AS AMENDED)

Notice that a Town Planning Scheme Amendment has been Prepared and is Available for Inspection

City of Wanneroo Town Planning Scheme  
No. 1—Amendment No. 356

SPC 853-2-30-1, Pt. 356.

NOTICE is hereby given that the City of Wanneroo in pursuance of its powers under the Town Planning and Development Act 1928 (as amended) has prepared a Town Planning Scheme Amendment for the purpose of rezoning Lot 5500 Swan Location 1315, Alexander Drive, Alinjarra from "Special Zone (Restricted Use) Carpark" to "Residential".

All documents setting out and explaining the Amendment have been deposited at the:—

1. Council Offices, Boas Avenue, Joondalup, and
2. State Planning Commission, 22 St George's Terrace, Perth,

and will be available for inspection without charge between the hours of 8.45 am to 4.45 pm and 8.00 am to 4.30 pm respectively, on week days (excluding public holidays) until and including 16 January 1987.

Any person who desires to make a submission on the Amendment should make it in writing in the form prescribed by the Town Planning Regulations, 1967 (as amended) and lodge it with the Town Clerk, City of Wanneroo, PO Box 21, Wanneroo, 6065, on or before 16 January 1987.

R. F. COFFEY,  
Town Clerk.

#### TOWN PLANNING AND DEVELOPMENT ACT 1928 (AS AMENDED)

Notice that a Town Planning Scheme Amendment has been Prepared and is Available for Inspection

City of Wanneroo Town Planning Scheme  
No. 1—Amendment No. 360

SPC 853-2-30-1, Pt. 360.

NOTICE is hereby given that the City of Wanneroo in pursuance of its powers under the Town Planning and Development Act 1928 (as amended) has prepared a Town Planning Scheme Amendment for the purpose of rezoning a 11 570 m<sup>2</sup> portion of Lot 4 Swan Location H, Hainsworth Avenue, Girrawheen from Commercial to Residential Development.

All documents setting out and explaining the Amendment have been deposited at the:—

1. Council Offices, Boas Avenue, Joondalup, and
2. State Planning Commission, 22 St George's Terrace, Perth,

and will be available for inspection without charge between the hours of 8.45 am to 4.45 pm and 8.00 am to 4.30 pm respectively, on week days (excluding public holidays) until and including 16 January 1987.

Any person who desires to make a submission on the Amendment should make it in writing in the form prescribed by the Town Planning Regulations, 1967 (as amended) and lodge it with the Town Clerk, City of Wanneroo, PO Box 21, Wanneroo, 6065, on or before 16 January 1987.

R. F. COFFEY,  
Town Clerk.

#### CORRIGENDUM

#### TOWN PLANNING AND DEVELOPMENT ACT 1928 (AS AMENDED)

Notice that a Town Planning Scheme Amendment has been Prepared and is Available for Inspection

Town of Claremont Town Planning  
Scheme No. 3—Amendment No. 8

SPC: 853-2-2-3, Pt. 8.

IT is hereby notified for public information that the notice under the above Amendment No. 8 published at page 4211 of the *Government Gazette* No. 134 dated 14 November 1986 contained an error which is now corrected as follows:

For the words: Amending the above Town Planning Scheme by increasing the residential density of the precinct bounded by Victoria Avenue, Bay Road, Melvista Avenue and Stone Street from R15-R20 to R15.

Read: Amending the above Town Planning Scheme by increasing the residential density of the precinct bounded by Victoria Avenue, Bay Road, Melvista Avenue and Stone Street from R15-R20 to R20.

D. H. TINDALE,  
Town Clerk.

#### TOWN PLANNING AND DEVELOPMENT ACT 1928 (AS AMENDED)

Notice that a Town Planning Scheme Amendment has been Prepared and is Available for Inspection

Shire of Mundaring Town Planning Scheme  
No. 1—Amendment No. 283.

SPC 853-2-27-1, Pt. 283.

NOTICE is hereby given that the Shire of Mundaring in pursuance of its powers under the Town Planning and Development Act 1928 (as amended) has prepared a Town Planning Scheme Amendment for the purpose of rezoning Lots 43, Part 2054, Lot 101, the western portion of Lot 102,

Lot 3 of Location 2051, Lot 1 of Location 2053, Lot 2 of Location 2053, Location 1633 Victoria Road, Location 2166, Location 2167 Alexandra Road, Location 2163, Location 2162 Oxley Road, Part Lot 6, Part Lot 10 Flora Road, Hovea from "Rural" to "Special Rural—Landscape Interest".

All documents setting out and explaining the Amendment have been deposited at the:—

1. Council Offices, 50 Great Eastern Highway, Mundaring, and
2. State Planning Commission, 22 St George's Terrace, Perth,

and will be available for inspection without charge between the hours of 9.00 am to 4.00 pm and 8.00 am to 4.30 pm respectively, on week days (excluding public holidays) until and including 16 January 1987.

Any person who desires to make a submission on the Amendment should make it in writing in the form prescribed by the Town Planning Regulations, 1967 (as amended) and lodge it with the Shire Clerk, Shire of Mundaring, PO Box 20, Mundaring, 6073 on or before 16 January 1987.

M. N. WILLIAMS,  
Shire Clerk.

#### METROPOLITAN REGION TOWN PLANNING SCHEME ACT 1959-1986

##### Metropolitan Region Scheme

##### Notice of Modification of Amendment

Amendment No: 525/33A; File: 833/2/30/14.

NOTICE is hereby given for public information that the Hon Minister for Planning, having considered an appeal against Amendment No. 525/33A as shown on Metropolitan Region Scheme Map Sheet No's 11/6m and 12/7m and published in the *Government Gazette* on 17 February, 1984, has in accordance with sub-section (5) of section 33A of the Metropolitan Region Town Planning Scheme Act 1959-1986, ordered that the amendment be modified, such modification having force and effect from the date of the Minister's order being 4 November, 1986.

The effect of the modification is indicated on State Planning Commission Plan No. 3.0382/1. The amendment so modified can be inspected at the State Planning Commission, 8th Floor, 22 St George's Terrace, Perth, the City of Perth, 27 St George's Terrace, Perth and the City of Wanneroo, Shenton Avenue, Wanneroo, during normal office hours.

R. E. PETERS,  
Executive Secretary,  
State Planning Commission.

#### CITY OF BUNBURY

##### Parking Inspector

IT is hereby notified for public information that Mr Graeme Thomas Higgins has been appointed as a Parking Inspector for the City of Bunbury as from 26 November 1986.

V. S. SPALDING,  
Town Clerk.

#### SHIRE OF CAPEL

##### Road closure

NOTICE is hereby given that pursuant to section 334 of the Local Government Act, the Council intends to seek the approval of the Governor to close portion of Cable Mine Road, for a period of one year.

Any person who desires to object to the proposal as outlined should submit their objection in writing to the undersigned at the Shire Office not later than 35 days from the date of this notice.

T. W. BRADSHAW,  
Shire Clerk.

#### SHIRE OF CARNARVON

IT is hereby notified for public information that Mr Greg Kirkwood has been appointed as an authorised person under section 29 of the Dog Act 1974.

S. K. GOODE,  
Shire Clerk.

#### SHIRE OF SWAN

##### Authorised Officer

IT is hereby advised that Paul Taylor has been appointed an authorised officer for the following purposes:—

- (1) Local Government Act 1960
- (2) Dog Act 1976
- (3) Litter Act 1979

and for the purpose of control and supervision of By-laws of Council relating to:—

- (1) Rubbish, refuse litter and disused materials
- (2) Dogs
- (3) Parking Facilities
- (4) Impoundment of stray animals.

M. F. HUNT,  
Acting Shire Clerk.

#### LOCAL GOVERNMENT ACT 1960

##### City of Canning

##### Notice of Intention to Borrow

Proposed Loans: (No. 213) of \$64 000; (No. 214) of \$20 000;  
(No. 215) of \$20 000.

PURSUANT to section 610 of the Local Government Act 1960 the Council of the City of Canning hereby gives notice that it proposes to borrow the sum of \$104 000 by the sale of debentures, repayable at the office of the City of Canning, 1317 Albany Highway, Cannington, by half-yearly payments of principal and interest for the undermentioned purposes:

	\$
Loan 213—Repayable over a period of 12 years Part cost of Construction of Willetton Scouts and Guides premises at Willetton Reserve	64 000
Loan 214—Repayable over a period of five years Part cost of Construction of Clubrooms for Lynwood/Ferndale Football Club at Ferndale Reserve	20 000
Loan 215—Repayable over a period of 10 years Part cost of Construction of Clubrooms for Lynwood/Ferndale Football Club at Ferndale Reserve	20 000
Total:	\$104 000

Plans, specifications and estimates required by section 609 are open for inspection at the office of the Council, 1317 Albany Highway, Cannington, during business hours for (35) thirty-five days after publication of this notice.

Dated this 1st day of December 1986.

E. TACOMA,  
Mayor.  
I. F. KINNER,  
Town Clerk.

## LOCAL GOVERNMENT ACT 1960

## Notice of Intention to Borrow

Proposed Loan (No. 163) of \$92 000

PURSUANT to section 610 of the Local Government Act 1960, the Shire of Busselton hereby gives notice that it proposes to borrow money, by the sale of a debenture, repayable at the Office of the lender, by equal half yearly instalments of principal and interest, for the following terms and purposes:

Loan No. 163—

\$92 000—5 year term to refinance Loan 106 Football clubrooms, Bovell Park.

Specifications and estimates as required by section 609 are available for inspection at the Office of the Council during business hours for thirty-five (35) days after publication of this notice.

Dated this 27th day of November, 1986.

C. A. GUTHRIE,  
President.  
B. N. CAMERON,  
Shire Clerk.

## LOCAL GOVERNMENT ACT 1960

## Shire of Chittering

## Notice of Intention to Borrow

Proposed Loan (No. 56) of \$6 740

PURSUANT to section 610 of the Local Government Act 1960 the Council of the Shire of Chittering hereby gives notice that it proposes to borrow money by the sale of debentures on the following terms and for the following purposes: \$6 740 for a period of five (5) years repayable at the Office of the Shire of Chittering, Great Northern Highway, Bindoon by 10 equal ½ yearly payments of principal and interest. Purpose: Extension of SEC Mains to lot 4 Bindoon-Gingin Road, Gingin.

Note: Instalments of Interest and Principal will be met by the owner of the land and there will be no charge against rates.

Plans, specifications and estimates of costs as required by section 609 of the Local Government Act 1960 are open for inspection at the Office of the Council during normal office hours for a period of 35 days after publication of this notice.

Dated this 26th day of November, 1986.

E. W. SCHMIDT,  
President.  
R. W. HERBERT,  
Shire Clerk.

## LOCAL GOVERNMENT ACT 1960

## Shire of Cue

## Notice of Intention to Borrow

Proposed Loan (No. 36) of \$32 000

PURSUANT to section 610 of the Local Government Act 1960 the Cue Shire Council hereby gives notice that it proposes to borrow money by the sale of debentures on the following terms and purposes: \$32 000 for a period of 5 years repayable at the office of the Shire of Cue, Austin Street, Cue in 10 equal half yearly instalments of Principal and Interest. Purpose: Plant Purchase.

An estimate of the costs thereof, and the statement required by section 609 of the Act are open for inspection by ratepayers at the Shire Office, Austin Street, Cue during business hours for 35 days after the publication of this notice.

Dated this 27th day of November, 1986.

J. M. PRICE,  
President.  
G. R. CARTER,  
Shire Clerk.

## LOCAL GOVERNMENT ACT 1960

## Shire of East Pilbara

## Notice of Intention to Borrow

Proposed Loan (No. 50) of \$25 000

PURSUANT to section 610 of the Local Government Act 1960, the Shire of East Pilbara hereby gives notice that it proposes to borrow money, by the sale of debenture on the following terms and for the following purpose: \$25 000 for a period of seven years, repayable at the office of the Shire of East Pilbara in equal half yearly instalments of principal and interest. These terms of the loan may be renegotiated after the first four years. Purpose: Club rooms for the Billabong Social Club. Repayments of Principal and Interest being met in full from Billabong Social Club.

Descriptions and estimate of cost, as required by section 609, are open for inspection at the office of the Council during business hours, for 35 days after publication of this notice.

Dated the 25th day of November, 1986.

R. K. BUSH,  
President.  
S. D. TINDALE,  
Shire Clerk.

## ADDENDUM

## LOCAL GOVERNMENT ACT 1960

## Shire of Lake Grace

THE notices at page 3863 of the *Government Gazette* dated 10 October 1986, "Notices of Intention to Borrow" Loans 155A and 155B are amended as follows:—

Loan 155A should read \$20 500.

Loan 155B "Term of Loan" should read, seven years with interest review at completion of first four years.

L. W. GRIFFITHS,  
Shire clerk.

## ADDENDUM

## LOCAL GOVERNMENT ACT 1960

## Shire of Lake Grace

THE notice at page 2068 of the *Government Gazette* dated 20 June 1986 "Notice of Intention to Borrow", proposed Loan No. 157, \$40 000.

The Loan amount is amended to read \$48 000.

The term of the Loan is amended to read—Ten Years with an interest review at completion of the 1st four years.

L. W. GRIFFITHS,  
Shire Clerk.

## LOCAL GOVERNMENT ACT 1960

## Shire of Morawa

## Notice of Intention to Borrow

Proposed Loan (No. 114) of \$68 000

IN accordance with section 610 of the Act, Council gives notice that it proposes to borrow the above amount by the sale of a single debenture, repayable over a two (2) year period by 4 equal half-yearly instalments of principal and interest at the office of the lender.

The loan is to be raised for the purpose of Plant Purchases (Loader).

A statement required by section 609 is available for inspection at the Council office during normal office hours for a period of 35 day after the first publication of this notice.

J. A. NORTH,  
President.  
K. L. HILL,  
Shire Clerk.

## LOCAL GOVERNMENT ACT 1960

Shire of Wongan-Ballidu

Notice of Intention to Borrow

Proposed Loans (No. 124) of \$30 000 and (No. 125) of \$15 000

PURSUANT to section 610 of the Local Government Act 1960 the Council of the Municipality of the Shire of Wongan-Ballidu hereby gives notice that it proposes to borrow money by the sale of a debenture or debentures on the following terms and for the following purposes.

Loan No. 124 the sum of \$30 000 (Thirty thousand dollars) repayable at the office of the Council, Elphin Crescent, Wongan Hills over a period of 7 (seven) years at the current rate of interest.

Purpose—Rollover of Loan 84 for Lot 175 Subdivision.

Loan No. 125 the sum of \$15 000 (Fifteen thousand dollars) repayable at the office of the Council, Elphin Crescent, Wongan Hills over a period of 8 (eight) years at the current rate of interest.

Purpose—Rollover of Loan No. 85 for Government Offices.

Plans, specifications, estimates and statements required by section 609 of the Local Government Act are available for inspection by Ratepayers at the Office of the Council during normal office hours, for a period of 35 days following publication of this notice.

Dated this 24th day of November, 1986.

I. P. BARRETT-LENNARD,  
President.

C. L. FARRELL,  
Shire Clerk.

## LOCAL GOVERNMENT ACT 1960

Shire of Wyndham-East Kimberley

Notice of Intention to Borrow

Proposed Loan (No. 91) of \$40 000

PURSUANT to section 610 of the Local Government Act 1960, the Wyndham-East Kimberley Shire Council hereby gives notice that it proposes to borrow money by the sale of

debenture or debentures on the following terms and for the following purpose:—\$40 000 for Five (5) years at the Ruling Interest Rate, repayable at the Office of the Council in Wyndham by Ten (1) equal half yearly instalments of Principal and Interest. Purpose: Caravan Park Improvements.

Plans, specifications and estimates as required by section 609 of the Act are available for inspection at the Office of the Council during normal business hours for a period of thirty-five (35) days after publication of this notice.

Dated this 26 day of November, 1986.

B. RAICEVIC,  
Deputy President.

M. N. BROWN,  
Shire Clerk.

## LOCAL GOVERNMENT ACT 1960

Shire of Wyndham-East Kimberley

Notice of Intention to Borrow

Proposed Loan (No. 92) of \$50 000

PURSUANT to section 610 of the Local Government Act 1960, the Wyndham-East Kimberley Shire Council hereby gives notice that it proposes to borrow money by the sale of debenture or debentures on the following terms and for the following purpose: \$50 000 for Five (5) years at the Ruling Interest Rate, repayable at the Office of the Council in Wyndham by Ten (10) equal half yearly instalments of principal and Interest. Purpose: Depot Construction.

Plans, specifications and estimates as required by section 609 of the Act are available for inspection at the Office of the Council during the normal business hours for a period of thirty-five (35) days after publication of this notice.

Dated this 26 day of November, 1986.

B. RAICEVIC,  
Deputy President.

M. N. BROWN,  
Shire Clerk.

## LOCAL GOVERNMENT ACT 1960

The Municipality of the City of Stirling

By-laws Relating to Parking

IN pursuance of the powers conferred upon it by the abovementioned Act and of all other powers enabling it the Council of the abovementioned Municipality hereby records having resolved on 2 September 1986 to make and submit for confirmation by the Governor the following by-laws:

1. In these by-laws the By-laws of the City of Stirling published in the *Government Gazette* of 12 May 1971 are referred to as "the principal by-laws".
2. By-law 429 of the principle by-laws is amended by the deletion of the following words:  
"Green Street"  
"Walcott Street"  
"The portion of Scarborough Beach Road between Green Street and West Coast Highway".

Dated the 19th day of September, 1986.

The Common Seal of City of Stirling was hereunto affixed by authority of a resolution of the Council in the presence of—

[L.S.]

GEORGE J. STRICKLAND,  
Mayor.

RALPH FARDON,  
Town Clerk.

Recommended—

JEFF CARR,  
Minister for Local Government.

Approved by His Excellency the Governor in Executive Council the 2nd day of December, 1986.

L. E. SMITH,  
Clerk of Council.

## LOCAL GOVERNMENT ACT 1960

## The Municipality of the Town of Albany

## By-laws Relating to the Establishment, Operation and Maintenance of Motels No. 39

IN pursuance of the powers conferred upon it by the above mentioned Act and all other powers enabling it the Council of the abovenamed municipality hereby records having resolved on 26 August 1986 to revoke the By-laws Relating to the Establishment, Operation and Maintenance of Motels No. 39 as published in the *Government Gazette* dated 22 June 1984, and to make and submit for confirmation by the Governor, the following by-laws:

1. These by-laws may be cited as the Town of Albany By-laws Relating to the Establishment, Operation and Maintenance of Motels No. 39.
2. These by-laws shall apply to the whole of the Municipality of the Town of Albany.

## Interpretation

## 3. In these by-laws:

- (a) "Motel" means any land and a building or buildings used or intended to be used to accommodate patrons including holidaymakers and travellers for temporary periods and in which special provision is made for the accommodation of patrons with motor vehicles.
- (b) "Council" means the Council of the Town of Albany.
- (c) "Approved form" means such form as Council may decide on from time to time as the application form for the registration of or the renewal of registration of premises as a motel.
- (d) "Bed room" means, an open area capable of being used for sleeping and recreational purposes.

## Composition

## 4. A motel shall comprise:

- (a) not less than 20 residential units;
- (b) either a cafe, cafeteria or restaurant;
- (c) adequate laundry facilities except when Council pursuant to By-law 9 resolves otherwise.

## Residential Unit

## 5. A residential unit of a motel shall have a floor area, exclusive of any patio, covered way or car park, of not less than 23 square metres and comprise not less than:

- (a) a bed room;
- (b) luggage storage space or rack;
- (c) ablution and toilet unit; and,
- (d) a proper complement of bedding and furniture in good order, repair and condition;
- (e) not less than one three pin power socket.

## 6. A motel shall be constructed in accordance with the Uniform Building By-laws.

## 7. (1) An ablution shall include:

- (a) a shower cubicle or bath, or both;
- (b) a hand basin;
- (c) an air lock or mechanical ventilation system approved by Council; and,
- (d) a water closet.

- (2) Hot and cold running water shall be provided to the shower cubicle or bath or both and hand basin of each ablution unit.

## Cooking Facilities

## 8. Where in a motel a common kitchen is provided it shall comprise not less than one stove and one sink of a type or style and size approved by Council and have a floor area of not less than 9.3 square metres.

## Laundry

## 9. The common laundry in a motel shall have a floor area of not less than 4.6 square metres and comprise not less than one washing machine and one set of wash troughs of a type style and size approved by Council provided always that Council may not require the provision of a common laundry in a motel where adequate commercial laundry facilities are provided outside a motel.

## Other By-laws

10. Nothing in these by-laws shall relieve any person from his obligation to comply with any other regulation or by-law made pursuant to the provisions of the Local Government Act 1960 (as amended), the Town Planning and Development Act 1928 (as amended), and the Health Act 1911 (as amended).
11. No person shall establish or operate or hold himself out as having established or as operating a motel unless the premises are registered as a motel with the Council.
12. No premises shall be registered as a motel by the Council unless they comply with the provisions of these by-laws and any other legislation governing the establishment of motels.
13. An application for registration of a motel shall be made to Council in the approved form or in the event that there is no approved form the application shall be in writing and signed by the applicant and include:
  - (a) the name and address of the registered proprietor of the land;
  - (b) the address and title particulars of the land;
  - (c) such plans and drawings as Council considers necessary to ensure that the provisions of these by-laws have been complied with; and,
  - (d) the name of the resident manager or person in charge of the motel.
14. The registration of or renewal of registration of any premises as a motel shall be valid until 30 June in each year.

## 15. Where premises have been registered as a Motel under these by-laws:

1. Council shall renew registration of the premises as a Motel on 1 July in each year provided always that during the preceding 12-month period there has been or are no changes to the particulars set out in the original application for renewal of registration of the premises as a Motel.
2. In the event that during the preceding 12-month period there has been or are changes to the particulars set out in the original application for or any written application for renewal of registration of the premises as a Motel then in that event an Applicant may renew the registration of the premises as a Motel by lodging with the Council by no later than 30 June in each year an application in the approved form, or in the event that there is no approved form, the Application shall be in writing and signed by the Applicant advising of the change or changes to the said particulars.
3. In the event that an Application for renewal of premises as a Motel is made pursuant to By-law 15 (2) hereof and is not lodged with the Council by 30 June then as from midnight on 30 June no person shall operate the premises as a Motel.

## Retrospectivity

16. The provisions of these By-laws relating to the minimum floor area of a residential unit, the number of residential units, a common laundry and the requirements of By-law 13 (c) shall not apply to premises that are or will be operated as a motel before the date that these by-laws were published in the *Government Gazette*.

## Penalty

17. Any person who commits a breach of these by-laws is liable, on conviction, to a maximum penalty of \$500 and payment of any such penalty shall not relieve any person of his liability to rectify the breach of which he was convicted.
18. Any person who permits a breach of these by-laws to continue after their conviction pursuant to clause 17 and after a reasonable time to rectify the breach has elapsed, commits a further offence and is liable to a maximum fine of \$50 in respect of each day in which the offence so continues.

Dated this 7th day of October 1986.

The Common Seal of the Town of Albany was here-  
unto affixed by authority of the Council in the  
presence of:

[L.S.]

J. M. HODGSON,  
Mayor.

I. R. HILL,  
Town Clerk.

Recommended for Approval—

JEFF CARR,  
Minister for Local Government.

Approved by His Excellency the Governor in Executive Council.

L. E. SMITH,  
Clerk of the Council.

## LOCAL GOVERNMENT ACT 1960

## Municipality of Town of Kwinana

## By-law relating to Disabled Parking

IN pursuance of the power conferred upon it by the abovementioned Act and of all other powers enabling it, the Council of the abovementioned Municipality hereby records having resolved on 22 October, 1986, to make and submit for confirmation by the Governor the following by-law.

1. This by-law may be cited as the Town of Kwinana Disabled Parking By-law.
2. In this by-law, unless the context otherwise requires:—
  - “Acrod Parking Sticker” refers to a sticker provided by Australia’s Council of Disability, for the purpose of identifying vehicles driven by disabled persons. This sticker is to be attached in such a manner as to be visible from the front of the vehicle;
  - “authorised officer” means a member of the Police Force, a Council Ranger, any officer of Council authorised by the Council and any other person authorised by the Council in writing to carry into effect the provisions of this by-law;
  - “Council” means the Council of the Municipality of the Town of Kwinana;
  - “park” means to permit a vehicle, whether attended or not, to remain stationary, except for the purpose of avoiding conflict with other traffic, of complying with provisions of any law or of immediately taking up or setting down persons or goods; and “parking” has a correlative meaning;
  - “stand” in relation to a vehicle, means to stop the vehicle and permit it to remain stationary, except for the purpose of avoiding conflict with other traffic or of complying with the provisions of any law; and “standing” has a correlative meaning;
  - “the Act” relates to the Local Government Act 1960.

3. The Council may on land which is owned, vested in or under the care, control or management of Council, set aside space for the purpose of disabled parking.

4. Where disabled parking space is set aside on private property by an owner, the Council may at the request of the owner enforce the provisions of this by-law.

5. Spaces set aside for disabled parking shall be clearly identified by sign posts and/or pavement markings.

6. A person who parks or stands a vehicle which does not display a current Acrod parking sticker, in a parking space set aside for the purpose of disabled parking, commits a breach of this by-law.

7. An authorised officer, is authorised, if a breach of this by-law occurs, to affix to the vehicle a notice in the form specified in Schedule II.

8. A person who is not an authorised officer shall not in any way assume the duties of an authorised officer with respect to this by-law.

9. No person shall in any way obstruct or hinder an authorised officer in the execution of his duty.

10. No person other than the driver of the vehicle shall remove from such vehicle any notice affixed thereto or left therein or thereon by an authorised officer.

11. No person shall, without the authority of the Council, mark, set up or exhibit any sign purporting to be or resembling a sign marked, set up or exhibited by the Council under the authority of this by-law.

12. A notice served under subsection (2) of section 669C of the Act in respect of a breach of this by-law shall be in or to the effect of Form 1 contained in Schedule II.

13. Subject to Clause 14 of this by-law, an infringement notice served under section 669D of the Act in respect of a breach of this by-law shall be in or to the effect of Form 2 contained in Schedule II.

14. An infringement notice served under subsection (2) of section 669D of the Act in respect of a breach of this by-law shall be in or to the effect of Form 3 contained in Schedule II.

15. A notice sent under subsection (5) of section 669D of the Act withdrawing an infringement notice served under that section in respect of a breach of this by-law shall be in or to the effect of Form 4 contained in Schedule II.

16. Any person who contravenes or fails to comply with any provision of this by-law commits an offence and is liable on conviction to a penalty not exceeding \$80.

17. The amount appearing in Schedule I directly opposite an offence described in that Schedule is the modified penalty for that offence if dealt with under section 669D of the Act.

18. A penalty for an offence against this by-law (not being a modified penalty) may be recovered by the Council by taking proceedings against the alleged offender in a Court of Petty Sessions.

19. The Council shall cause adequate records to be kept of all infringement notices served and modified penalties received, under section 669D of the Act in respect of offences against this by-law.

#### Schedule I Modified Penalties

Nature of Offence	Penalty
Standing a vehicle in a disabled parking bay in contravention of this by-law.....	\$10.00
Parking a vehicle in a disabled parking bay in contravention of this by-law.....	\$20.00

#### Schedule II Form 1 Town of Kwinana Disabled Parking By-law

Town Clerk  
Kwinana Town Council  
Kwinana Town Council Administration Centre  
PO Box 21  
Kwinana 6167

#### NOTICE REQUIRING OWNER OF VEHICLE TO IDENTIFY DRIVER

To ..... Serial No. ....  
..... Date .....  
the owner of vehicle make ..... Type.....  
Plate No: .....  
You are hereby notified that it is alleged that on the .....  
day of ..... 19..... at about .....  
the driver or person in charge of the above vehicle did.....  
.....  
.....  
.....

in contravention of the provisions of the Town of Kwinana Disabled Parking by-law.

You are hereby required to identify the person who was the driver or person in charge of the above vehicle at the time when the above offence is alleged to have been committed.

Unless within 21 days after the date of the service of this notice you:—

- (a) inform the Town Clerk of the Town of Kwinana or .....  
as to the identity and address of the person who was the driver or person in charge of  
the above vehicle at the time of the above offence; or
- (b) satisfy the Town Clerk of the Town of Kwinana that the above vehicle had been  
stolen or unlawfully taken, or was being unlawfully used, at the time of the above  
offence,

you will, in the absence of proof to the contrary, be deemed to have committed the above  
offence and Court proceedings may be instituted against you.

Signature of Authorised Officer.....  
Designation.....

#### Form 2

#### Town of Kwinana

#### Disabled Parking By-law

Town Clerk  
Town of Kwinana  
Kwinana Town Council Administration Centre  
PO Box 21  
Kwinana 6167

#### INFRINGEMENT NOTICE

To ..... Serial No. ....

..... Date .....

You are hereby notified that it is alleged that on the .....  
day of ..... 19..... at about .....  
you did .....

in contravention of the provisions of the Town of Kwinana Disabled Parking by-law.

The modified penalty prescribed for this offence is \$.....

If you do not wish to have a complaint of the above offence heard and determined by a Court  
you may pay the modified penalty within twenty one days after the date of the service of this  
notice.

Unless payment is made within twenty one days of the date of the service of this notice Court  
proceedings may be instituted against you.

Payment may be made either by posting this form together with the amount mentioned above,  
to the Town Clerk of the Town of Kwinana or by delivering this form and paying that amount  
at the Kwinana Town Council Administration Centre, Gilmore Avenue Kwinana, between the  
hours of 8.00 am and 5.00 pm on Mondays to Fridays.

Signature of Authorised Officer.....  
Designation.....

#### Form 3

#### Town of Kwinana

#### Disabled Parking By-law

Town Clerk  
Town of Kwinana  
Kwinana Town Council Administration Centre  
PO Box 21  
Kwinana 6167

#### Infringement Notice

To ..... Serial No. ....

..... Date .....

the owner of vehicle make ..... Type.....

Plate No. ....

You are hereby notified that it is alleged that on .....  
the ..... day of .....  
at about ..... you did .....

in contravention of the provisions of the Town of Kwinana Disabled Parking bylaw.

The modified penalty prescribed for this offence is \$.....

If you do not wish to have a complaint of the above offence heard and determined by a Court  
you may pay the modified penalty within 21 days after the date of the service of this notice.



Unless within twenty one days after the date of the service of this notice:—

(a) the modified penalty is paid; or

(b) you:—

(i) inform the Town Clerk of the Town of Kwinana or .....  
as to the identity and address of the person who was the driver or person in  
charge of the above vehicle at the time of the above offence; or

(ii) satisfy the Town Clerk of the Town of Kwinana that the above vehicle had  
been stolen or was being unlawfully used at the time of the above offence;

you will, in the absence of proof to the contrary, be deemed to have committed the above  
offence and Court proceedings may be instituted against you.

Payment may be made either by posting this form together with the amount mentioned above,  
to the Town Clerk of the Town of Kwinana or by delivering this form and paying that amount  
at the Kwinana Town Council Administration Centre, Gilmore Avenue Kwinana, between the  
hours of 8.00 am and 5.00 pm on Mondays to Fridays.

Signature of Authorised Officer.....

Designation.....

Name.....

Address .....

If your name and address do not appear in this notice please complete above to enable a  
receipt to be forwarded.

#### Form 4

Town of Kwinana

Disabled Parking By-law

Town Clerk  
Town of Kwinana  
Kwinana Town Council Administration Centre  
PO Box 21  
Kwinana 6167

#### WITHDRAWAL OF INFRINGEMENT NOTICE

To .....

..... Date .....

Infringement Notice number ..... dated ..... for the  
alleged offence of.....

is hereby withdrawn.

Signature of Authorised Officer.....

Designation.....

Dated this ..... day of ..... 1986.

The Common Seal of the Town of Kwinana was here-  
unto affixed in the presence of—

[L.S.]

F. KONECNY,  
Mayor.

M. J. FRASER,  
Town Clerk.

Recommended—

JEFF CARR,  
Minister for Local Government.

Approved by His Excellency the Governor in Executive Council this 2nd day of December,  
1986.

L. E. SMITH,  
Clerk of the Council.

## LOCAL GOVERNMENT ACT 1960

## The Municipality of the Shire of Port Hedland

By-laws Relating to Clearing of Land and Removal of Refuse, Rubbish and Disused Material  
IN pursuance of the powers conferred upon it by the abovementioned Act and of all other powers enabling it, the Council of the Shire of Port Hedland hereby records having resolved on 28 August 1986 to make and submit for confirmation by the Governor the following by-laws:—

1. In these By-laws:—  
    “Council” means the Port Hedland Shire Council.  
    “District” means the townsite of the Shire of Port Hedland.
2. If there is:—
  - (a) on any vacant land within the district any trees, scrub, undergrowth or rubbish; or
  - (b) on any land within the district any refuse, rubbish or disused material, whether of the same kind or a different kind from that here specified,which in the opinion of the Council is likely to effect adversely the value of adjoining property or the health, comfort or convenience of the inhabitants thereof, the Council may cause a notice under the hand of the Shire Clerk to be served on the owner or occupier of such land requiring him within the time specified in such notice, to clear the land of such trees, scrub, undergrowth or rubbish, or remove such refuse, rubbish or disused material from such land.
3. Every owner or occupier of land upon whom a notice is served under by-law 2 of these by-laws shall comply with such notice within the time therein specified.
4. Where the owner or occupier does not clear the land or remove the refuse, rubbish or disused material as required by the notice given by the Council, the Council may, without payment or any compensation in respect thereof, clear or remove it and dispose of it at the expense of, and recover in a court of competent jurisdiction the amount of the expense, from the owner or occupier to whom the notice was given.
5. Any person who fails to comply with any notice served under by-law 2 of these by-laws commits an offence against these by-laws and on conviction shall be liable to a penalty not exceeding two hundred dollars (\$200) and a daily penalty not exceeding ten dollars (\$10) for each day on which the offence occurs after the expiry of the Notice.
6. The Shire's by-laws relating to the Clearing of Land and Removal of Refuse, Rubbish and Disused Material published in the *Government Gazette* of Western Australia on 12 February 1971 are hereby revoked.

Dated this 26th day of September, 1986.

The Common Seal of the Shire of Port Hedland was  
hereunto affixed in the presence of:—

[L.S.]

R. A. HORSMAN,  
President.

R. L. THOMPSON  
Acting Shire Clerk.

Recommended—

JEFF CARR,  
Minister for Local Government.

Approved by His Excellency the Governor in Executive Council this 2nd day of December 1986.

L. E. SMITH,  
Clerk of the Council.

## DOG ACT 1976

## The Municipality of the Shire of Toodyay

## By-laws Relating to the Control of Dogs

IN pursuance of the powers conferred upon it by the abovementioned Act and of all other powers enabling it the Council of the abovementioned Municipality hereby records having resolved on 21 August 1986 to make and submit for confirmation by the Governor the following amendments to the above by-laws published in the *Government Gazette* on 12 October 1979, together with amendments as published in the *Government Gazette* on 17 January 1986, as set out hereunder:—

- (1) Delete First Schedule—Fees  
and

(2) Reinsert the following:—

## First Schedule

## Fees

	\$
For the seizure or impounding of a dog .....	15.00
For the sustenance and maintenance of a dog in a pound per day .....	3.00
For the destruction of a dog .....	10.00
Kennel Licence Fee .....	20.00
Any veterinary officers fee where such is necessary.	

Dated this 2nd day of September, 1986.

The Common Seal of the Shire of Toodyay was here-  
unto affixed by authority of a resolution of Coun-  
cil in the presence of—

[L.S.]

G. L. LUDEMANN,  
President.

ROBERT J. MILLAR,  
Shire Clerk.

Recommended—

JEFF CARR,  
Minister for Local Government.

Approved by His Excellency the Governor in Executive Council the 2nd day of December,  
1986.

L. E. SMITH,  
Clerk of the Council.

## CONTROL OF VEHICLES (OFF-ROAD AREAS) ACT 1978

## Notice Declaring Permitted Areas

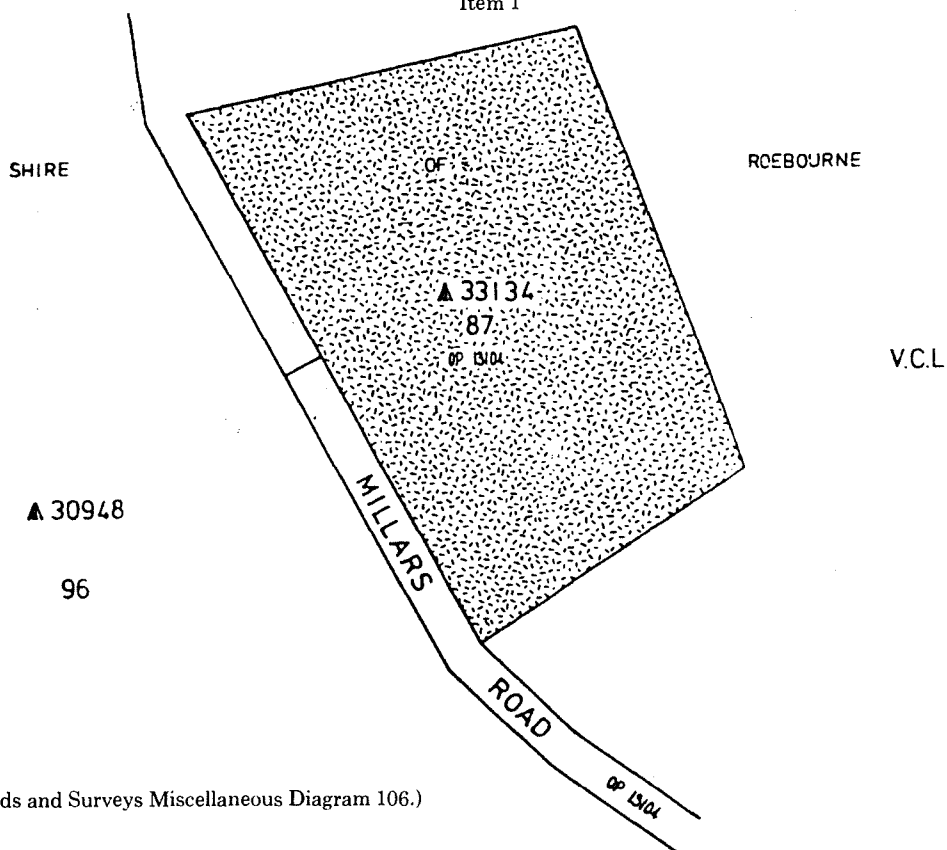
PURSUANT to the powers conferred on me by section 12 of the Control of Vehicles (Off-road areas) Act 1978, and after seeking the advice of the Advisory Committee pursuant to section 18 (1) of that Act and with the consent of the Governor, I, Jeffrey Phillip Carr, being the Minister as defined by section 3 of that Act, hereby declare that the areas specified in the second column of Schedule A of this notice and as depicted in Schedule B of this notice to be permitted areas for the purpose of that Act, in relation to vehicles of the classes or kinds specified opposite to those areas in the third column of Schedule A or to those vehicles when used in the manner specified opposite to those areas in the third column of Schedule A, as the case may be.

JEFF CARR,  
Minister for Local Government.

Schedule A  
Permitted Areas

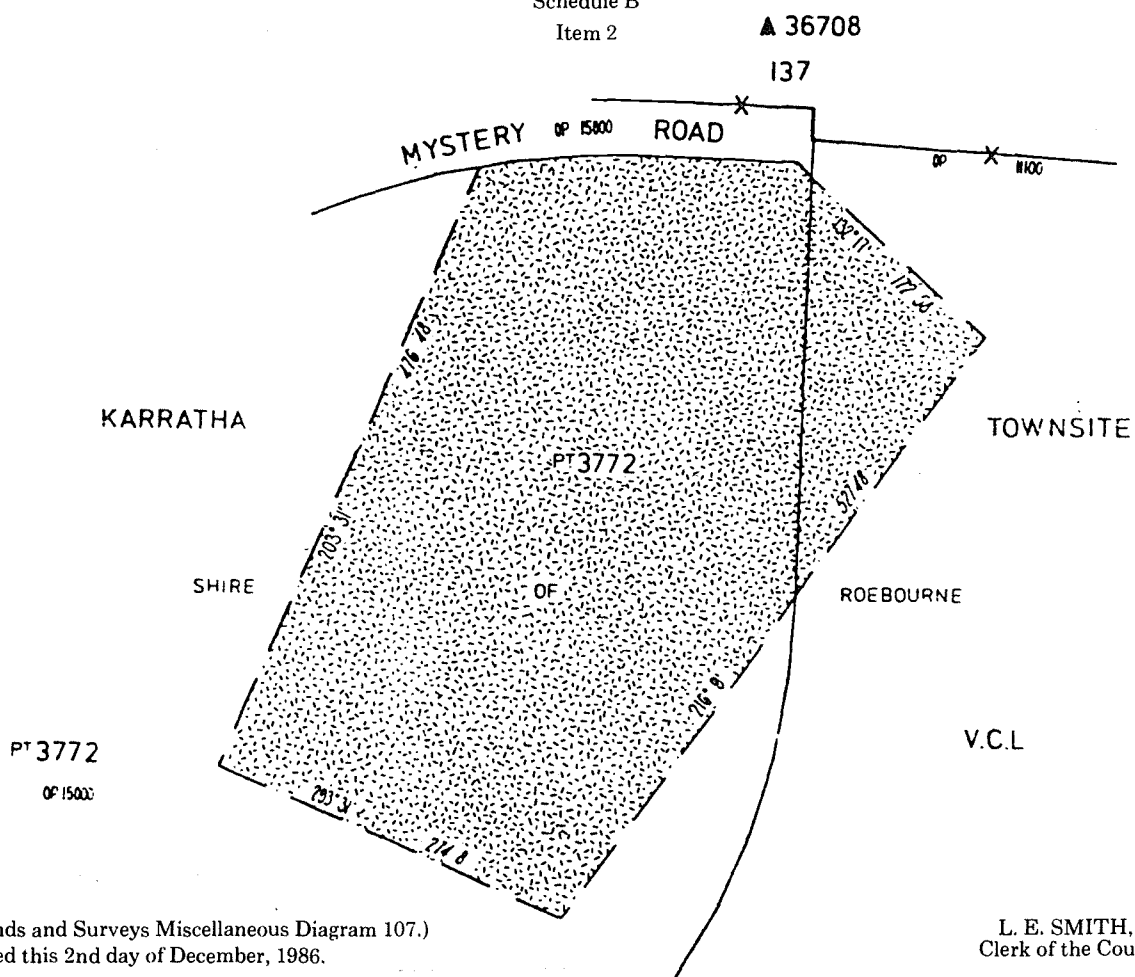
Item	Specification of Permitted Area	Class or Kind of Vehicle or Manner of Use Thereof
1.	All that portion of land comprising the Witt Location 87 (Reserve 33134), as shown stippled on Lands and Surveys Miscellaneous Diagram 106. Lands and Surveys Public Plan: Karratha Regional 1:10 000, 6.6	All classes or kinds of off-road vehicles
2.	All that portion of land comprising Part Karratha Lot 3772 and Vacant Crown Land, as shown stippled on Lands and Surveys Miscellaneous Diagram 107. Lands and Surveys Public Plan: Karratha Regional 1:10 000, 7.6	All classes or kinds of off-road vehicles

Schedule B  
Item 1



(Lands and Surveys Miscellaneous Diagram 106.)

Schedule B  
Item 2



(Lands and Surveys Miscellaneous Diagram 107.)  
Dated this 2nd day of December, 1986.

L. E. SMITH,  
Clerk of the Council.

LOCAL GOVERNMENT ACT 1960  
CITY OF CANNING (WARD REPRESENTATION)  
ORDER No 1 1986

MADE by His Excellency the Governor under the provisions of sections 10 and 20 of the Local Government Act.

**Citation**

1. This order may be cited as the "City of Canning (Ward Representation) Order No. 1 1986".

**Reduction in Number of Councillors**

2. On and from 2 May 1987 the number of offices of councillor for the City of Canning shall be reduced from 18 to 17.

**Increase in Membership**

3. On and from 2 May 1987 the number of offices of councillor for the East and River Wards shall be increased from 3 to 4.

**Reduction in Membership**

4. On and from 2 May 1987 the number of offices of councillor for the North, West and Central Wards shall be decreased from 3 to 2.

**Sitting Members to go out of office**

5. All councillors of the City of Canning holding office for the North, West and Central Wards shall go out of office immediately before 2 May 1987.

**Elections to be held**

6. Elections to fill the offices of councillor for the North, West and Central Wards and the additional office of councillor for the East and River Wards shall be held on 2 May 1987.

By His Excellency's Command,

L. E. SMITH,  
Clerk of the Council.

LOCAL GOVERNMENT ACT 1960  
SHIRE OF CARNAMAH (WARDS AND REPRESENTATION)  
ORDER No. 1 1986

MADE by His Excellency the Governor under the provisions of sections 10, 12 and 20 of the Local Government Act.

**Citation**

1. This Order may be cited as the "Shire of Carnamah (Wards and Representation) Order No. 1 1986".

**Abolition of Existing Wards**

2. On and from 2 May, 1987 the existing Prauaka, Cooragabba, Billeroo, Nauaranga and Eneabba Wards of the Shire of Carnamah shall be abolished.

**Sitting Members to go out of Office**

3. All councillors of the Shire holding office for the existing Prauaka, Cooragabba, Billeroo, Nauaranga and Eneabba Wards of the Shire shall go out of office immediately before 2 May, 1987.

**Re-Description of Existing Wards**

4. On and from 2 May 1987 the existing Carnamah and Yarra Wards of the Shire of Carnamah shall be as designated and described in the Schedule to this Order.

**Creation of New Wards**

5. On and from 2 May 1987 there shall be created in the Shire of Carnamah five new wards of Indoon, Billeroo, Cooragabba, Prauaka and Eneabba as designated and described in the Schedule to this Order.

**Increase in the Number of Councillors**

6. On and from 2 May 1987 the number of offices of councillor for the Shire shall be increased from seven to eight.

**Increase in Membership of Carnamah Ward**

7. On and from 2 May 1987 the number of offices of councillor for the Carnamah Ward shall be increased from 1 to 2.

**Ward Membership**

8. On and from 2 May 1987 the number of offices of councillor for each of the Indoon, Billeroo, Cooragabba, Prauaka and Eneabba Wards shall be 1.

**Elections to be Held**

9. Elections to fill the offices of councillor for the Indoon, Billeroo, Cooragabba, Prauaka and Eneabba Wards and the additional office of councillor for the Carnamah Ward shall be held on 2 May 1987.

By His Excellency's Command,

L. E. SMITH,  
Clerk of the Council.

Schedule  
TECHNICAL DESCRIPTION  
WARDS OF THE SHIRE OF CARNAMAH

Indoon Ward:

All that portion of land bounded by lines starting at the intersection of the prolongation westerly of the southern boundary of Victoria Location 7227 with the centre line of Eneabba-Three Springs Road, a point on a present northern boundary of the Shire of Carnamah and extending southwesterly along that centre line to the prolongation northerly of the eastern boundary of Location 10487; thence southerly to and along that boundary and onwards to the northeastern corner of Location 10488; thence southerly along that boundary and southerly, westerly, again southerly and easterly along boundaries of Location 10842 to the northwestern corner of Location 10845; thence southerly along the western boundary of that location and southerly and southeasterly along boundaries of Location 10846 to the northwestern corner of Location 10849; thence southeasterly along the southwestern boundary of that location to a line joining the northwestern corner of Location 10043 with the northeastern corner of Location 10253, a point on a present southern boundary of the Shire of Carnamah and thence generally westerly, generally northerly and generally easterly along boundaries of that shire to the starting point.

Including Snag Island and all islands adjacent.

Excluding the whole of the Eneabba Ward of the Shire of Carnamah.

(Land Administration Public Plans: 93/80, 94/80, Beagle Island and Logue 1:50,000, Eneabba 1:50,000, Leeman 1:10,000, Coolimba 1:2,000's 31.12 and 31.13 and Eneabba 1:2,000 16.20 and 16.21.)

Eneabba Ward:

All that portion of land bounded by lines starting at the intersection of a northwestern side of Three Springs-Eneabba Road with the prolongation northwesterly of the northernmost southwestern boundary of Victoria Location 10239 and extending southeasterly to and southeasterly, northeasterly, southerly and westerly along boundaries of that location and onwards to a southeastern boundary of Eneabba Lot 383; thence generally southwesterly, generally westerly, northwesterly and northerly along boundaries of that lot to the prolongation southeasterly of the southwestern boundary of Eneabba Lot 382; thence northwesterly to and along that boundary and onwards to the eastern corner of Victoria Location 11357; thence northwesterly along the northeastern boundary of that location and onwards to the southernmost southeastern boundary of Location 10232; thence northeasterly along that boundary and onwards to and along the northernmost northwestern boundary of Eneabba Lot 383 and again onwards to the western corner of Lot 370; thence northeasterly along the northwestern boundary of that lot and onwards to the southwestern corner of Lot 374; thence northerly along the western boundary of that lot and onwards to a northeastern side of Three Springs-Eneabba Road and thence generally southeasterly and generally northeasterly along sides of that road to the starting point.

(Land Administration Public Plans: Eneabba 1:2,000's 16.20 and 16.21.)

Yarra Ward:

All that portion of land bounded by lines starting at the intersection of the prolongation westerly of the southern boundary of Victoria Location 7227 with the centre line of Eneabba-Three Springs Road, a point on a present northern boundary of the Shire of Carnamah and extending southwesterly along that centre line to the prolongation northerly of the eastern boundary of Location 10487; thence southerly to, along that boundary and onwards to the northeastern corner of Location 10488; thence southerly along that boundary and southerly, westerly, again southerly and easterly along boundaries of Location 10842 to the northwestern corner of Location 10845; thence southerly along the western boundary of that location and southerly and southeasterly along boundaries of Location 10846 to the northwestern corner of Location 10849; thence southeasterly along the southwestern boundary of that location to a line joining the northwestern corner of Location 10043 with the northeastern corner of Location 10253, a point on a present southern boundary of the Shire of Carnamah; thence generally easterly and generally northeasterly along boundaries of that shire to the intersection of the prolongation southwesterly of the northwestern side of Allen Road with an eastern boundary of the Midland Railway Reserve; thence northerly and generally northwesterly along boundaries of that reserve to the prolongation easterly of the centre line of Bentley Road; thence easterly to and easterly and northerly along that centre line to the prolongation easterly of the southern boundary of Location 4583; thence westerly to and along that boundary to the easternmost eastern boundary of Location 4582; thence southerly, westerly and northerly along boundaries of that location and onwards to the centre line of Carnamah-Eneabba Road; thence generally easterly and generally northerly along that centre line to the prolongation easterly of the northern boundary of Location 6924; thence westerly to and along that boundary and onwards to the western shore of Yarra Yarra Lake; thence generally northerly along the shores of that lake to the prolongation easterly of the southern boundary of Location 6273, a point on a present northern boundary of the Shire of Carnamah and thence generally westerly along boundaries of that shire to the starting point.

(Land Administration Public Plans: Opossum Swamp 1:50,000 and 95/80.)

Billeroo Ward:

All that portion of land bounded by lines starting at the intersection of the prolongation southwesterly of the northwestern side of Allen Road with an eastern boundary of the Midland Railway Reserve, a point on a present southeastern boundary of the Shire of Carnamah and thence northerly and generally northwesterly along boundaries of that reserve to the prolongation easterly of the centre line of Bentley Road; thence easterly to and easterly and northerly along that centre line to the prolongation easterly of the southern boundary of Victoria Location 4583; thence westerly to and along that boundary to the easternmost eastern boundary of Location 4582; thence southerly westerly and northerly along boundaries of that location and onwards to the centre line of Carnamah-Eneabba Road; thence generally easterly and generally northerly along that centre line to the prolongation westerly of the southern boundary of Location 3353; thence easterly to and along that boundary to the northwestern corner of Location 3436 thence southerly and easterly along boundaries of that location and onwards to a northeastern boundary of the Midland Railway Reserve; thence generally northwesterly and generally northerly along boundaries of that reserve to the prolongation westerly of the southern boundary of Lot M1073 of Location 1936; thence easterly to and along that

boundary to the western boundary of the southwestern severance of Location 10039; thence southerly and easterly along boundaries of that severance and easterly along the northern boundary of Lot M1072 and onwards to the westernmost northwestern corner of Lot M1268; thence easterly, northerly, again easterly, again northerly and generally southeasterly along boundaries of that lot and onwards to an eastern side of Road Number 11841; thence northerly along that side to the northwestern corner of Lot M1221 of Location 1937; thence easterly along the northern boundaries of that lot and Lot M1220 and onwards to the northwestern corner of Lot M1088 of Location 1938; thence easterly and southerly along boundaries of that lot to a northern side of Billeroo Road; thence generally easterly along that side to the southernmost southwestern corner of Location 9974, a point on a present eastern boundary of the Shire of Carnamah and thence generally southwesterly along boundaries of that shire to the starting point.

(Land Administration Public Plans: 95/80 and Carnamah Regional 1:10 000.)

**Cooragabba Ward:**

All that portion of land bounded by lines starting at the intersection of the prolongation easterly of the southern boundary of Victoria Location 6273 with the western shore of Yarra Yarra Lake, a point on a present western boundary of the Shire of Carnamah and extending generally southerly along the shores of that lake to the prolongation westerly of the northern boundary of Location 6924; thence easterly to and along that boundary and onwards to the centre line of Carnamah-Eneabba Road; thence generally northerly along that centre line to the prolongation westerly of the southern boundary of Location 3353; thence easterly to and along that boundary to the northwestern corner of Location 3436; thence southerly and easterly along boundaries of that location and onwards to a northeastern boundary of the Midland Railway Reserve; thence generally northwesterly and generally northerly along boundaries of that reserve to the prolongation westerly of the southern boundary of Lot M1073 of Location 1936; thence easterly to and along that boundary to the western boundary of the southwestern severance of Location 10039; thence southerly and easterly along boundaries of that severance and easterly along the northern boundary of Lot M1072 and onwards to the westernmost northwestern corner of Lot M1268; thence easterly, northerly, again easterly, again northerly and generally southeasterly along boundaries of that lot and onwards to an eastern side of Road Number 11841; thence northerly along that side to the northwestern corner of Lot M1221 of Location 1937; thence easterly along the northern boundaries of that lot and Lot M1220 and onwards to the northwestern corner of Lot M1088 of Location 1938; thence easterly and southerly along boundaries of that lot to a northern side of Billeroo Road; thence generally easterly along that side to the southernmost southwestern corner of Location 9974, a point on a present eastern boundary of the Shire of Carnamah; thence generally northerly along boundaries of that shire to the intersection of the prolongation southerly of the eastern boundary of Lot M1663 of Location 2022 with a southern side of Back Inering Road; thence westerly along that side to the centre line of Bodycoat Road; thence southerly along that centre line and onwards to the centre line of Caron Road; thence westerly along that centre line to the prolongation northeasterly of the southeastern boundary of Lot M1475 of Location 1935; thence southwesterly to and along that boundary to the southeastern corner of Location 7185; thence westerly, northerly and again westerly along boundaries of that location and onwards to the southern boundary of Location 7184 and onwards to the easternmost eastern boundary of Location 7179; thence southerly and westerly along boundaries of that location and onwards to the eastern boundary of Location 7176; thence southerly and westerly along boundaries of that location and westerly, southerly, southwesterly, southeasterly and again southwesterly along boundaries of Location 7175 and onward to a northeastern boundary of the Midland Railway Reserve; thence southeasterly along boundaries of that reserve to the prolongation easterly of the easternmost eastern boundary of Location 6920; thence westerly to and westerly, southerly, again westerly, again southerly and generally northwesterly along boundaries of that location to its southwestern corner; thence westerly to the northwestern corner of Location 7570, a point on a present western boundary of the Shire of Carnamah and thence generally southerly along boundaries of that shire to the starting point.

(Excluding the whole of the Carnamah Ward of the Shire of Carnamah. Land Administration Public Plans: 95/80, Carnamah Regional 1:10 000 and Carnamah 1:2 000's 12.35, 13.35 and 13.36.)

**Carnamah Ward:**

All that portion of land bounded by lines starting at the northwestern corner of Carnamah Lot 102 and extending easterly along the northernmost northern boundary of that lot and the northern boundary of Lot 67 and onwards to the prolongation northwesterly of the northeastern boundary of Lot 140; thence southeasterly to and along that boundary to the prolongation northeasterly of the northwestern side of Hill Street; thence northeasterly along that prolongation to the westernmost southwestern boundary of Lot M1354 of Victoria Location 1936; thence generally southeasterly, northeasterly, northerly, southeasterly, again northeasterly, northwesterly and again northeasterly along boundaries of that lot to a northeastern side of Forrest Street; thence southeasterly along that side and onwards to the western boundary of Location 1172; thence southerly along that boundary and onwards to the northernmost northwestern boundary of Lot M1073 of Location 1936; thence southwesterly, generally southeasterly and again southwesterly along boundaries of that lot and southwesterly along the northwestern boundaries of Lot 2 and the eastern severance of Lot 1 as shown on Office of Titles Diagrams 7731 and 6395 respectively to a northeastern side of The Midlands Road; thence southeasterly, generally southerly and again southeasterly along sides of that road to the prolongation easterly of the northern boundary of Location 3328; thence westerly to and along that boundary and onwards to the eastern boundary of Location 7086 and thence northerly along that boundary to the starting point.

(Land Administration Public Plans: Carnamah 1:2 000's 12.35, 13.35 and 13.36 and Carnamah Regional 1:10 000.)

**Prauka Ward:**

All that portion of land bounded by lines starting at the intersection of the prolongation southerly of the eastern boundary of Lot M1663 of Victoria Location 2022 with a southern side of Back Inering Road and extending westerly along that side to the centre line of Bodycoat Road; thence southerly along that centre line and onwards to the centre line of Caron Road; thence westerly along that centre line to the prolongation northeasterly of the southeastern boundary of Lot M1475 of Location 1935; thence southwesterly to and along that boundary to the southeastern corner of Location 7185; thence westerly, northerly and again

westerly along boundaries of that location and westerly along the southern boundary of Location 7184 and onwards to the easternmost eastern boundary of Location 7179; thence southerly and westerly along boundaries of that location and onwards to the eastern boundary of Location 7176; thence southerly and westerly along boundaries of that location and westerly, southerly, southwesterly, southeasterly and again southwesterly along boundaries of Location 7175 and onwards to a northeastern boundary of the Midland Railway Reserve; thence southeasterly along boundaries of that reserve to the prolongation easterly of the easternmost eastern boundary of Location 6920; thence westerly to and westerly, southerly, again westerly, again southerly and generally northwesterly along boundaries of that location to its southwestern corner; thence westerly to the northwestern corner of Location 7570, a point on a present western boundary of the Shire of Carnamah and thence generally northerly, generally easterly and generally southerly along boundaries of that shire to the starting point.

(Land Administration Public Plans: 95/80 and 122/80.)

#### LOCAL GOVERNMENT ACT 1960

##### SHIRE OF COLLIE (WARDS AND REPRESENTATION) ORDER No. 1, 1986

MADE by His Excellency the Governor under the provisions of sections 10, 12 and 20 of the Local Government Act 1960.

##### Citation

1. This Order may be cited as the "Shire of Collie (Wards and Representation) Order No. 1, 1986".

##### Amendment and re-description of existing wards

2. On and from 2 May 1987 the existing wards of the Shire shall be as designated and described in the Schedule to this Order.

##### Increase in membership of the north town ward

3. On and from 2 May 1987 the number of offices of councillor for the North Town Ward of the Shire shall be increased from 4 to 6.

##### Reduction in membership of east and west wards

4. On and from 2 May 1987 the number of offices of councillor in each of the East and West Wards shall be decreased from 3 to 2.

##### Sitting members to go out of office

5. All councillors of the Shire holding office for the East and West Wards shall go out of office immediately before 2 May 1987.

##### Elections to be held

6. Elections to fill the offices of councillor of the East and West Wards and the additional officers of councillor in the North Town Ward shall be held on 2 May 1987.

By His Excellency's Command,

L. E. SMITH,  
Clerk of the Council.

#### Schedule

##### TECHNICAL DESCRIPTION

##### AMENDMENT AND REDESCRIPTION OF THE WARDS OF THE SHIRE OF COLLIE

##### North Town Ward:

All that portion of land bounded by lines starting from the intersection of a northeastern side of Patstone Road with a northwestern side of Booth Street and extending generally northeasterly along sides of that road to the prolongation northwesterly of the southwestern boundary of Collie Lot 1136; thence southeasterly to and along that boundary to the northwestern boundary of Lot 1137; thence northeasterly along that boundary to the northeastern corner of that lot; thence southeasterly to the centre line of Collie River; thence generally southerly, generally southwesterly and generally southeasterly downwards along that centre line to the centre line of the Collie-Wagin Railway; thence generally southwesterly and generally northwesterly along that centre line and generally northwesterly along the centre line of Collie-Brunswick Junction Railway to the prolongation southwesterly of the easternmost southeastern boundary of Wellington Location 5247; thence northeasterly to and along that boundary to the southwestern corner of Collie Lot 1252; thence northwesterly along the southwestern boundary of that lot, drain reserve and Lot 1246 and onwards to a southwestern side of Moira Road; thence generally northwesterly along sides of that road to the prolongation southwesterly of the northwestern side of Wandoo Steet; thence northeasterly to and generally northeasterly along sides of that street and onwards to a northeastern side of Patstone Road and thence generally northwesterly along sides of that road to the starting point.

(Land Administration Public Plans: Collie 1:2 000's 30.30, 30.31, 31.29, 31.30, 31.31, 32.29, 32.31, 32.32, and 33.31.)

##### South Town Ward:

All that portion of land bounded by lines starting from the intersection of the prolongation southwesterly of the easternmost southeastern boundary of Wellington Location 5247 with the centre line of Collie-Brunswick Junction Railway and extending generally southeasterly along that centre line and generally southeasterly and generally northeasterly along the centre-line of Collie-Wagin Railway to the centre line of the Collie River; thence generally northwesterly, generally northeasterly and generally northerly upwards along that centre line to the prolongation westerly of the southern boundary of the western severance of Wellington Location 752; thence easterly to and along that boundary and onwards to and along the southern



boundary of the eastern severance of the last mentioned location to the prolongation northerly of the eastern boundary of Collie Lot 1426; thence southerly to and along that boundary and the eastern boundary of Lots 1427 and 1429 to the northern side of Clifford Street; thence easterly along that side to the prolongation northeasterly of the southeastern boundary of Lot 1435; thence southwesterly to and along that boundary and southwesterly and southeasterly along boundaries of Lot 1436 to the northwestern corner of Lot 1198; thence easterly along the northern boundary of that lot and Lot 1199 and southeasterly along the northeastern boundary of Lot 1200 to the northwestern corner of Lot 1201; thence southeasterly and southerly along boundaries of that lot and onwards to and southerly along the eastern boundary of Lot 1218 to the northern side of Hann Street; thence westerly along that side and onwards to a western side of Inkerman Street; thence southerly and generally southwesterly along sides of that street to a northeastern side of Christie Street; thence northwesterly along that side to the prolongation northeasterly of the southeastern side of the northeastern section of Wilson Street; thence southwesterly to and along that side and onwards to and along the southeastern side of the southwestern section of the last mentioned street and again onwards to a southwestern side of Coombes Street; thence generally southeasterly along sides of that street to a southeastern side of Gavan Street; thence generally southwesterly along sides of that street and onwards to a northeastern boundary of Wellington Location 5263; thence generally northwesterly and southwesterly along boundaries of that location and onwards to a southwesterly, northwesterly, again southwesterly and again northwesterly along boundaries of Location 5177 and again onwards to the northeastern corner of Collie Lot 1358; thence southeasterly along the northeastern boundary of that lot and Lot 1359 and southeasterly and southwesterly along boundaries of Lot 1360 to the northern corner of Lot 1367; thence southeasterly and southwesterly along boundaries of that lot and onwards to a southwestern side of Dransfield Road; thence northwesterly along that side and onwards to and along a southwestern boundary of the eastern severance of Wellington Location 5220 and again onwards to the northern boundary of the northwestern severance of the last mentioned location; thence westerly along that boundary to the prolongation southeasterly of the southwestern side of Delahunty Street; thence northwesterly to and along that side and onwards to a southeastern boundary of State Forest Number 4; thence generally northeasterly along boundaries of that State Forest to the western boundary of Collie Lot 2773; thence northerly, easterly, northeasterly and southeasterly along boundaries of that lot to its northernmost northeastern corner and thence northeasterly to the starting point.

Land Administration Public Plans: Collie 1:2 000's 30.28, 30.29, 31.27, 31.28, 31.29, 32.27, 32.28, 32.29, 33.29 and 33.30 and Collie Regional.)

#### West Ward

All that portion of land bounded by lines starting from the intersection of prolongation easterly of the southern boundary of Wellington Location 1747 with the centre line of Collie-Preston Road, a point on a present southern boundary of the Shire of Collie and extending generally northeasterly, generally northerly and generally northwesterly along that centre line to the prolongation southeasterly of the southwestern side of Dransfield Road; thence westerly along that side and onwards to and along a southwestern boundary of the eastern severance of Wellington Location 5220 and again onwards to the northern boundary of the northwestern severance of the last mentioned location; thence westerly along that boundary to the prolongation southeasterly of the southwestern side of Delahunty Street; thence northwesterly to and along that side and onwards to a southeastern boundary of State Forest Number 4; thence generally northeasterly along boundaries of that State Forest to the western boundary of Collie Lot 2773; thence northerly, easterly, northeasterly and southeasterly along boundaries of that lot to its northernmost northeastern corner; thence northeasterly to the intersection of the centre line of the Collie-Brunswick Junction Railway with the prolongation southwesterly of the easternmost southeastern boundary of Wellington Location 5247; thence northeasterly to and along that boundary to the southwestern corner of Collie Lot 1252; thence northwesterly along the southwestern boundary of that lot, drain reserve and Lot 1246 and onwards to a southwestern side of Moira Road; thence generally northwesterly along sides of that road to the prolongation southwesterly of the northwestern side of Wandoo Street; thence northeasterly to and generally northeasterly along sides of that road and onwards to a northeastern side of Patstone Road; thence generally northwesterly along sides of that road to a northwestern side of Booth Street; thence generally northeasterly along sides of that street to the centre line of Road Number 1896; thence northwesterly, generally northerly, westerly, again generally northerly, generally northeasterly, again generally northerly and generally northwesterly along that centre line to the prolongation southeasterly of easternmost southeastern boundary of the southwestern severance of Wellington Location 2477; thence northwesterly to and generally northwesterly, southwesterly, westerly and again generally northwesterly along boundaries of that severance to the prolongation southwesterly of the westernmost southeastern boundary of the northwestern severance of the last mentioned location; thence northeasterly to and northeasterly, southeasterly, southwesterly and again southeasterly along boundaries of that severance and onwards to the centre line of Road Number 1896; thence generally northeasterly, generally northwesterly and again generally northeasterly along that centre line to the prolongation easterly of the southern boundary of late Timber Licence 96/32, as shown on Land Administration Original Plan Wellington 141, a point on a present northern boundary of the Shire of Collie and thence generally westerly, generally southerly and generally southeasterly along boundaries of that Shire to the starting point.

(Land Administration Public Plans: Collie 1:2 000's 30.28, 30.29, 30.30, 30.31, 31.27, 31.28, 31.29, 31.30, 31.31, 32.27 and 32.31, Collie Burn Townsite, Collie Regional, Burekup SE and NE 1:25 000's, Collie SW, SE, NW and NE 1:25 000's, Harvey SE 1:25 000 and Tallanalla SE and SW 1:25 000.)

#### East Ward:

All that portion of land bounded by lines starting at the intersection of the prolongation easterly of the southern boundary of late Timber Licence 96/32, as shown on Land Administration Original Plan Wellington 141 with the centre line of Road Number 1896, a point on a present northern boundary of the Shire of Collie and extending generally southwesterly, generally southeasterly and again generally southwesterly, along that centre line to the prolongation southeasterly of the easternmost southwestern boundary of the northwestern severance of Location 2477; thence northwesterly to and northwesterly, northeasterly, again northwesterly and southwesterly along boundaries of that severance and onwards to a northeastern boundary of the southwestern severance of the last mentioned location; thence generally southeasterly, easterly, northeasterly and again generally southeasterly, along

boundaries of that severance and onwards to the centre line of Road Number 1896; thence generally southeasterly, generally southerly, generally southwesterly, again generally southerly, easterly, again generally southerly and southeasterly along that centre line to a northwestern side of Booth Street; thence generally northeasterly along sides of that street to the prolongation northwesterly of the southwestern boundary of Collie Lot 1136; thence southeasterly to and along that boundary to the northwestern boundary of Lot 1137; thence northeasterly along that boundary to the northeastern corner of that lot; thence southeasterly to the centre line of Collie River; thence generally southeasterly, generally southwesterly and again generally southeasterly downwards along that centre line to the prolongation westerly of the southern boundary of the western severance of Wellington Location 752; thence easterly to and along that boundary and onwards to and along the southern boundary of the eastern severance of the last mentioned location to the prolongation northerly of the eastern boundary of Collie Lot 1426; thence southerly to and along that boundary and the eastern boundary of Lots 1427 and 1429 to the northern side of Clifford Street; thence easterly along that side to the prolongation northeasterly of the southeastern boundary of Lot 1435; thence southwesterly to and along that boundary and southwesterly and southeasterly along boundaries of Lot 1436 to the northwestern corner of Lot 1198; thence easterly along the northern boundary of that lot and Lot 1199 and southeasterly along the northeastern boundary of Lot 1200 to the northwestern corner of Lot 1201; thence southeasterly and southerly along boundaries of that lot and onwards to and southerly along the eastern boundary of Lot 1218 to the northern side of Hann Street; thence westerly along that side and onwards to a western side of Inkerman Street; thence southerly and generally southwesterly along sides of that street to a northeastern side of Christie Street; thence northwesterly along that side to the prolongation northeasterly of the southeastern side of the northeastern section of Wilson Street; thence southwesterly to and along that side and onwards to and along the southeastern side of the southwestern section of Wilson Street and again onwards to a southwestern side of Coombes Street; thence generally southeasterly along sides of that street to a southeastern side of Gavan Street; thence generally southwesterly along sides of that street and onwards to a northeastern boundary of Wellington Location 5263; thence generally northwesterly and southwesterly along boundaries of that location and onwards to and southwesterly, northwesterly, again southwesterly and again northwesterly along boundaries of Location 5177 and again onwards to the northeastern corner of Collie Lot 1358; thence southeasterly along the northeastern boundary of that lot and Lot 1359 and southeasterly and southwesterly along boundaries of Lot 1360 to the northern corner of Lot 1367; thence southeasterly and southwesterly along boundaries of that lot and onwards to the centre line of Collie-Preston Road; thence generally southeasterly, generally southerly and generally southwesterly along that centre line to the prolongation easterly of the southern boundary of Wellington Location 1747, a point on a southern boundary of the Shire of Collie and thence generally easterly generally northerly, generally southwesterly and generally southerly along boundaries of that shire to the starting point.

Land Administration Public Plans: Collie 1:2 000's 30.32, 31.31, 31.32, 32.27, 32.28, 32.29, 32.31, 32.32, 33.29, 33.30 and 33.31. Collie Burn Townsite, Collie Regional, Collie SW, SE and NE 1:25 000's. Evans NW 1:25 000. Muja NW, NE, SW and SE 1:25 000's. Marradong SW and SE 1:25 000. Nalyerin NW, NE, SW and SE 1:25 000's. Tallanalla SE and NE 1:25 000 and Wilga NW and NE 1:25 000.

#### LOCAL GOVERNMENT ACT 1960

#### SHIRE OF WESTONIA (WARDS AND REPRESENTATION) ORDER No. 1, 1986

##### Citation

1. This Order may be cited as the "Shire of Westonia (Wards and Representation) Order No. 1, 1986".

##### Abolition of existing east and west wards

2. On and from 2 May 1987 the existing East and West Wards of the Shire of Westonia shall be abolished.

##### Re-description of south, north and town wards

3. On and from 2 May 1987 the existing South, North and Town Wards of the Shire of Westonia shall be as designated and described in the Schedule to this Order.

##### Sitting members to go out of office

4. All councillors of the Shire holding office for the East, West, North and South Wards shall go out of office immediately before 2 May 1987.

##### Creation of new ward

5. On and from 2 May 1987 there shall be created in the Shire of Westonia a new ward to be known as the Central Ward, as designated and described in the Schedule to this Order.

##### Ward membership

6. On and from 2 May 1987 the number of offices of councillor representing the Central Ward shall be three.

##### Increase in membership of town ward

7. On and from 2 May 1987 the number of offices of councillor representing the Town Ward shall be increased from one to two.

##### Elections to be held

8. Elections to fill the offices of councillor in the Central, North and South Wards and the additional office of councillor in the Town Ward shall be held on 2 May 1987.

By His Excellency's Command,

L. E. SMITH,  
Clerk of the Council.

## Schedule

## Technical Description

## Amendment and Redescription of Wards of the Shire of Westonia

## North Ward:

All that portion of land bounded by lines starting from intersection of a line in prolongation southerly of the western boundary of the northern severance of Yilgarn Location 1072 with the centreline of Koorda-Southern Cross Road and extending generally southwesterly along that centreline to a line in prolongation northwesterly of the northernmost southwestern boundary of the southeastern severance of Location 387; thence generally southwesterly along the centreline of Road Number 10314 to a line in prolongation northwesterly of the southwestern boundary of Location 1391; thence generally westerly along the centreline of Koorda-Southern Cross Road to a line in prolongation northwesterly of the westernmost southwestern boundary of the southern severance of Location 348; thence generally southwesterly along the centreline of Road Number 8413 to a line in prolongation northwesterly of the westernmost northeastern boundary of Location 339; thence generally westerly along the centreline of Koorda-Southern Cross Road to the Rabbit Proof Fence, a point on a present western boundary of the Shire of Westonia, and thence generally northerly, generally southeasterly and generally southwesterly to the starting point.

## Central Ward:

All that portion of land bounded by lines starting from the intersection of a line in prolongation southerly of the western boundary of the northern severance of Yilgarn Location 1072 with the centreline of Koorda-Southern Cross Road and extending generally southwesterly along that centreline to a line in prolongation northwesterly of the northernmost southwestern boundary of the southeastern severance of Location 387; thence generally southwesterly along the centreline of Road Number 10314 to a line in prolongation northwesterly of the southwestern boundary of Location 1391; thence generally westerly along the centreline of Koorda-Southern Cross Road to a line in prolongation northwesterly of the westernmost southwestern boundary of the southern severance of Location 348; thence generally southwesterly along the centreline of Road Number 8413 to a line in prolongation northwesterly of the westernmost northeastern boundary of Location 339; thence generally westerly along the centreline of Koorda-Southern Cross Road to the Rabbit Proof Fence, a point on a present western boundary of the Shire of Westonia; thence generally southerly along that boundary to a line in prolongation westerly of the centreline of Leaches Road; thence easterly to and generally easterly along that centreline to a line in prolongation southerly of the western boundary of Homestead Lease Number 66; thence northerly to and northerly along that boundary to the easternmost southern boundary of Yilgarn Location 788; thence easterly, northerly, westerly, northeasterly, northwesterly, again northeasterly and again northwesterly along boundaries of that location to the easternmost northeastern corner of Location 139; thence generally northwesterly, southerly and westerly along boundaries of that location to the northeastern corner of Location 141; thence westerly along the northern boundary of that location and onwards to the eastern boundary of Location 142; thence northerly and westerly along boundaries of that location to a line in prolongation southerly of the eastern boundary of Location 172; thence northerly to and northerly along that boundary to the southernmost southeastern corner of Location 173; thence northeasterly along the southeastern boundary of that location and onwards to the southern corner of Location 171; thence northeasterly along the southeastern boundary of that location to its southeastern corner; thence easterly to the western corner of Location 266; thence generally easterly along southern boundaries of that location to the southwestern boundary of Location 170; thence southeasterly along that boundary to the southwestern corner of Location 163; thence southeasterly along the southwestern boundary of that location and onwards to the westernmost southwestern corner of Location 162; thence southeasterly and easterly along boundaries of that location to the northwestern corner of Location 263; thence southerly, southeasterly and generally northerly along boundaries of the location to a line in prolongation northwesterly of the southwestern boundary of Location 154; thence southeasterly to and southeasterly, southerly and easterly along boundaries of that location to its southeastern corner, a point on a present eastern boundary of the Shire of Westonia, and thence generally northeasterly along boundaries of that shire to the starting point.

## South Ward:

All that portion of land bounded by lines starting from the intersection of the Rabbit Proof Fence with a line in prolongation westerly of the centreline of Leaches Road, a point on a present western boundary of the Shire of Westonia, and extending easterly to and generally easterly along that centreline and onwards to the centreline of Carrabin-Westonia Road; thence southwesterly along that centreline to a line in prolongation westerly of the northern boundary of the southwestern severance of Yilgarn Location 791; thence easterly to and easterly and northerly along boundaries of that severance and onwards to the southwestern corner of the northeastern severance of Location 791; thence northerly and easterly along boundaries of that severance and onwards to the westernmost northwestern corner of Location 103; thence easterly, northerly and again easterly along boundaries of that location to the southeastern corner of Location 154, a point on a present eastern boundary of the Shire of Westonia, and thence generally southerly, generally westerly, northwesterly and generally northerly along boundaries of that shire to the starting point.

## Town Ward:

All that portion of land bounded by lines starting from the intersection of the centreline of Leaches Road with a line in prolongation southerly of the western boundary of Homestead Lease Number 66 and extending northerly to and northerly along that boundary to the easternmost southern boundary of Yilgarn Location 788; thence easterly, northerly, westerly, northeasterly, northwesterly, again northeasterly and again northwesterly along boundaries of that location to the easternmost northeastern corner of Location 139; thence generally northwesterly, southerly and westerly along boundaries of that location to the northeastern corner of Location 141; thence westerly along the northern boundary of that location and onwards to the eastern boundary of Location 142; thence northerly and westerly along boundaries of that location to a line in prolongation southerly of the eastern boundary of Location 172; thence northerly to and northerly along that boundary to the southernmost southeastern corner of Location 173; thence northeasterly along the southeastern boundary of that location and onwards to the southern corner of Location 171; thence northeasterly along the southeastern

boundary of that location to its southeastern corner; thence easterly to the western corner of Location 266; thence generally easterly along southern boundaries of that location to the southwestern boundary of Location 170; thence southeasterly along that boundary to the southwestern corner of Location 163; thence southeasterly along the southwestern boundary of that location and onwards to the westernmost southwestern corner of Location 162; thence southeasterly and easterly along boundaries of that location to the northwestern corner of Location 263; thence southerly, southeasterly and generally northerly along boundaries of that location to a line in prolongation northwesterly of the southwestern boundary of Location 154; thence southeasterly to and southeasterly and southerly along boundaries of that location to the northernmost northwestern corner of Location 103; thence southerly and westerly along boundaries of that location and onwards to the northeastern corner of the northeastern severance of Location 791; thence westerly and southerly along boundaries of that severance and onwards to the northern corner of the southwestern severance of Location 791; thence southerly and westerly along boundaries of that severance and onwards to the centreline of Carrabin-Westonia Road; thence northeasterly along that centreline to a line in prolongation easterly of the centreline of Leaches Road and thence westerly along that centreline to the starting point.

(Department of Land Administration Public Plans 24/80, 35/80, 36/80, 53/80, 54/80, 67/80, Boodarockin Townsite, Warrachuppin Townsite and Warralakin Townsite.)

#### LOCAL GOVERNMENT ACT 1960

##### SHIRE OF WAROONA (WARD BOUNDARIES) ORDER No. 1 1986

MADE by His Excellency the Governor under the provisions of section 12 of the Local Government Act.

##### Citation

1. This Order may be cited as the "Shire of Waroona (Ward Boundaries) Order No. 1 1986".

##### Amendment and redescription of existing wards

2. The existing wards of the Shire of Waroona are hereby amended and shall be as designated and described in the Schedule to this Order.

By His Excellency's Command,

L. E. SMITH,  
Clerk of the Council.

#### Schedule

##### Technical Description

##### Amendment and Redescription of Wards of the Shire of Waroona

##### North Ward:

All that portion of land bounded by lines starting from the intersection of a line in prolongation southerly of the western boundary of Murray Location 1006 with a line in prolongation easterly of the northern boundary of the northern severance of Location 710, a point on the present eastern boundary of the Shire of Waroona, and extending westerly to and westerly along the northern boundary of the northern severance of Location 710 and westerly along the northern boundary of the northern severance of Location 711 to its northwestern corner; thence westerly to the southeastern corner of Location 183; thence westerly along the southern boundary of that location to the northeastern corner of Location 1682; thence westerly along the northern boundary of that location to its northwestern corner; thence westerly to the southwestern corner of the southwestern severance of Location 162; thence northerly along the western boundary of that severance and onwards to the westernmost southwestern corner of the central severance of Location 162; thence northerly along the western boundary of that severance and onwards to the southwestern corner of the northern severance of Location 162; thence northerly along the western boundary of that severance to the northeastern corner of Location 482; thence westerly along the northern boundary of that severance to the northeastern corner of Location 478; thence westerly, southerly and again westerly along boundaries of that location to the eastern side of Hill Street; thence northerly along that side to the northern side of the eastern section of Peel Road; thence westerly along that side and onwards to the southeastern corner of Location 165; thence westerly and northerly along boundaries of that location to the southernmost southeastern corner of Location 808; thence westerly along a northern side of Peel Road West to the southeastern corner of Location 955; thence westerly along the southern boundary of that location to the southernmost southeastern corner of the northern severance of Location 956; thence westerly along the southern boundary of that severance to an eastern side of Dorsett Road; thence northerly and westerly along sides of that road and onwards to the southeastern corner of the western severance of Location 1394; thence westerly along the southern boundary of that severance to its southwestern corner; thence southwesterly to the northeastern corner of Location 1296; thence southerly, southwesterly, westerly, again southerly and again westerly along boundaries of that location to the southernmost southeastern corner of Location 1295; thence westerly along the southernmost southern boundary of that location to the northeastern corner of Location 1491; thence southerly and generally westerly along boundaries of that location to the southeastern corner of Location 1298; thence westerly along the southern boundary of that location to the southeastern corner of the southern severance of Location 880; thence generally westerly and northwesterly along boundaries of that severance to a line in prolongation easterly of the southern boundary of Wellington Location 999; thence westerly to and westerly and northerly along boundaries of that location and onwards to a northwestern side of Doman Road; thence generally southwesterly along sides of that road to the southeastern corner of the western severance of Location 3167; thence westerly, northwesterly and northerly along boundaries of that severance to a line in prolongation easterly of

the southern boundary of Lake Clifton Townsite, as promulgated in *Government Gazettes* dated March 18, 1921, April 22, 1921 and February 9, 1923; thence westerly to and westerly along that boundary to a northeastern side Old Coast Road; thence southwesterly to the southeastern corner of Lot 12 of Location 1733, as shown on Office of Titles Diagram 49146; thence westerly, northerly and again westerly along boundaries of that lot to its southwestern corner; thence northwesterly to the southeastern corner of Murray Location 120; thence westerly along the southern boundary of that location to the easternmost northeastern corner of the central severance of Wellington Location 1818; thence westerly, northerly and again westerly along boundaries of that severance and onwards to the High Water Mark of the Indian Ocean, a point on a present western boundary of the Shire of Waroona and thence generally northerly, generally easterly and southerly along boundaries of that shire to the starting point.

#### East Ward:

All that portion of land bounded by lines starting from the intersection of a line in prolongation southerly of the western boundary of Murray Location 1006 with a line in prolongation easterly of the northern boundary of the northern severance of Location 710, a point on the present eastern boundary of the Shire of Waroona, and extending westerly to and westerly along the northern boundary of the northern severance of Location 710 and westerly along the northern boundary of the northern severance of Location 711 to its northwestern corner; thence westerly to the southeastern corner of Location 183; thence westerly along the southern boundary of that location to the northeastern corner of Location 1682; thence westerly along the northern boundary of that location to its northwestern corner; thence westerly to the southwestern corner of the southwestern severance of Location 162; thence northerly along the western boundary of that severance and onwards to the westernmost southwestern corner of the central severance of Location 162; thence northerly along the western boundary of that severance of Location 162; thence northerly along the western boundary of that severance to the northeastern corner of the western severance of Location 482; thence westerly along the northern boundary of that severance to the northeastern corner of Location 478; thence westerly, southerly and again westerly along boundaries of that location to the eastern side of Hill Street; thence southerly along that side to a southwestern side of Elliot Street; thence generally southeasterly along sides of that street to the westernmost northwestern corner of Location 544; thence southerly and easterly along boundaries of that location to the western boundary of Location 195; thence southerly along that boundary to the northeastern corner of Location 184; thence southerly, westerly and northerly along boundaries of that location to the southernmost southeastern corner of Location 239; thence generally westerly along northern sides of Lyons Road and westerly along a northern side of Weir Road to a line in prolongation northerly of the eastern boundary of Lot 9 of Location 26 as shown on Office of Titles Diagram 55788; thence southerly to and southerly, northwesterly and westerly along boundaries of that lot to the southernmost southeastern corner of Lot 10; thence westerly along the southern boundary of that lot to the southernmost southeastern corner of Lot 8; thence westerly along the southern boundary of that lot and onwards to a western side of South Western Highway; thence southerly along that side to a right bank of Drakes Brook; thence generally westerly downwards along that bank to the centreline of the South Western Railway Reserve; thence generally southerly and generally southwesterly along that centreline to a line in prolongation westerly of the northern boundary of Yalup Brook Lot 17; thence easterly to and easterly and southwesterly along boundaries of that lot to its southeastern corner; thence southeasterly to the southwestern corner of Murray Location 259; thence easterly along the southern boundary of that location to the westernmost northwestern corner of location 468; thence southerly, easterly and again southerly along boundaries of that location to the northwestern corner of Wellington Location 353; thence easterly along the northern boundary of that location to the western boundary of location 354; thence northerly, easterly and southerly along boundaries of that location to the northernmost northwestern corner of Location 366; thence easterly along the northern boundary of that location and onwards to the southernmost western boundary of the southwestern severance of Murray Location 423; thence southerly and easterly along boundaries of that severance to the northwestern corner of Location 855; thence easterly along the northern boundary of that location to a southern side of Waterous Road; thence generally easterly, generally southeasterly and generally northeasterly along sides of that road to a southern side of Road Number 14544; thence northeasterly to the southwestern corner of Location 657; thence northerly and easterly along boundaries of that location and onwards to a line in prolongation southerly of the western boundary of Location 1006, a point on the present eastern boundary of the Shire of Waroona, and thence northerly along that boundary to the starting point.

#### West Ward:

All that portion of land bounded by lines starting from the intersection of the High Water Mark of the Indian Ocean with a line in prolongation westerly of the southern boundary of Wellington Location 5099, a point on a present western boundary of the Shire of Waroona, and extending easterly to and easterly along the southern boundary of Location 5099 to the northwestern corner of Location 4875; thence southerly along the western boundary of that location to the westernmost northwestern corner of Location 1321; thence southerly, southeasterly, again southerly and easterly along boundaries of that location to its southeastern corner; thence northeasterly to the northwestern corner of the western severance of Location 5271; thence easterly along the northern boundary of that severance and onwards to the northernmost northwestern corner of the eastern severance of Location 5271; thence easterly along the northernmost northern boundary of that location and onwards to the western boundary of the northern severance of Location 1395; thence northerly, easterly and southerly along boundaries of that severance to the southwestern corner of Location 205; thence easterly along the southern boundary of that location and onwards to an eastern side of Old Coast Road; thence northerly along that side to a southeastern side of Peppermint Grove Road; thence generally northeasterly along sides of that road to the northernmost northwestern corner of Location 955; thence easterly and southerly along boundaries of that location to the southwestern corner of Location 889; thence easterly and northerly along boundaries of that location to the southwestern corner of Location 2752; thence easterly along the southern boundary of that location and onwards to a southwestern boundary of the southwestern severance of Murray Location 852; thence generally southeasterly, easterly and northerly along boundaries of that severance to the southwestern corner of the southern severance of Location 911; thence southeasterly and generally northeasterly along boundaries of that severance to the westernmost southwestern corner of the southern severance of Location

1243; thence generally easterly and northerly along boundaries of that severance and onwards to the southwestern corner of the northern severance of Location 276; thence northerly and easterly along boundaries of that severance and onwards to the western boundary of Location 1416; thence southerly and easterly along boundaries of that location to the southernmost southwestern corner of Location 1245; thence easterly along the southernmost southern boundary of that location to the southwestern corner of Location 327; thence easterly along the southern boundary of that location and onwards to the western boundary of Harvey Agricultural Area Lot 91; thence northerly along that boundary to the southwesternmost southwestern corner of Lot 296; thence easterly along a southern boundary of that lot and onwards to the westernmost southwestern corner of Lot 292; thence easterly and southerly along boundaries of that lot and onwards to the centreline of the South Western Railway Reserve; thence generally northeasterly and generally northerly along that centreline to a line in prolongation easterly of the southern boundary of Murray Location 135; thence westerly to and westerly along that boundary to the southernmost southeastern corner of the northeastern severance of Harvey Agricultural Area Lot 44; thence westerly along the southern boundary of that severance and onwards to the eastern corner of the south-western severance of Lot 44; thence westerly along the southern boundary of that severance to the eastern corner of the southern severance of Lot 43; thence westerly along the southern boundary of that severance and onwards to the western side of Fawcett Road; thence northerly along that side to the southern boundary of Murray Location 165; thence westerly and northerly along boundaries of that location to the southernmost southeastern corner of Location 808; thence westerly along a northern side of Peel Road West to the southeastern corner of Location 955; thence westerly along the southern boundary of that location to the southernmost southeastern corner of the northern severance of Location 956; thence westerly along the southern boundary of that severance to an eastern side of Dorsett Road; thence northerly and westerly along sides of that road and onwards to the southeastern corner of the western severance of Location 1394; thence westerly along the southern boundary of that severance to its southwestern corner; thence southwesterly to the northeastern corner of Location 1296; thence southerly, southwesterly, westerly, again southerly and again westerly along boundaries of that location to the southernmost southeastern corner of Location 1295; thence westerly along the southernmost southern boundary of that location to the northeastern corner of Location 1491; thence southerly and generally westerly along boundaries of that location to the southeastern corner of Location 1298; thence westerly along the southern boundary of that location to the southeastern corner of the southern severance of Location 880; thence generally westerly and northwesterly along boundaries of that severance to a line in prolongation easterly of the southern boundary of Wellington Location 999; thence westerly to and westerly and northerly along boundaries of that location and onwards to a northwestern side of Doman Road; thence generally southwesterly along sides of that road to the southeastern corner of the western severance of Location 3167; thence westerly, northwesterly and northerly along boundaries of that severance to a line in prolongation easterly of the southern boundary of Lake Clifton Townsite, as promulgated in *Government Gazettes* dated 18 March 1921, 22 April 1921 and 9 February 1923; thence westerly to and westerly along that boundary to a northeastern side of Old Coast Road; thence southwesterly to the southeastern corner of Lot 12 of Location 1733, as shown on Office of Titles Diagram 49146; thence westerly, northerly and again westerly along boundaries of that lot to its southwestern corner; thence northwesterly to the southeastern corner of Murray Location 120; thence westerly along the southern boundary of that location to the easternmost northeastern corner of the central severance of Wellington Location 1818; thence westerly, northerly and again westerly along boundaries of that severance and onwards to the High Water Mark of the Indian Ocean, a point on a present western boundary of the Shire of Waroona and thence generally southerly along boundaries of that shire to the starting point.

#### South Ward:

All that portion of land bounded by lines starting from the intersection of the High Water Mark of the Indian Ocean with a line in prolongation westerly of the southern boundary of Wellington Location 5099, a point on a present western boundary of the Shire of Waroona, and extending easterly to and easterly along the southern boundary of Location 5099 to the northwestern corner of Location 4875; thence southerly along the western boundary of that location to the westernmost northwestern corner of Location 1321; thence southerly, south-easterly, again southerly and easterly along boundaries of that location to its southeastern corner; thence northeasterly to the northwestern corner of the western severance of Location 5271; thence easterly along the northern boundary of that severance and onwards to the northernmost northwestern corner of the eastern severance of Location 5271; thence easterly along the northernmost northern boundary of that location and onwards to the western boundary of the northern severance of Location 1395; thence northerly, easterly and southerly along boundaries of that severance to the southwestern corner of Location 205; thence easterly along the southern boundary of that location and onwards to an eastern side of Old Coast Road; thence northerly along that side to a southeastern side of Peppermint Grove Road; thence generally northeasterly along sides of that road to the northernmost northwestern corner of Location 955; thence easterly and southerly along boundaries of that location to the southwestern corner of that location to the southwestern corner of Location 2752; thence easterly along the southern boundary of that location and onwards to a southwestern boundary of the southwestern severance of Murray Location 852; thence generally southeasterly, easterly and northerly along boundaries of that severance to the southwestern corner of the southern severance of Location 911; thence southeasterly and generally northeasterly along boundaries of that severance to the westernmost southwestern corner of the southern severance of Location 1243; thence generally easterly and northerly along boundaries of that severance and onwards to the southwestern corner of the northern severance of Location 276; thence northerly and easterly along boundaries of that severance and onwards to the western boundary of Location 1416; thence southerly and easterly along boundaries of that location to the southernmost southwestern corner of Location 1245; thence easterly along the southernmost southern boundary of that location to the southwestern corner of Location 327; thence easterly along the southern boundary of that location and onwards to the western boundary of Harvey Agricultural Area Lot 91; thence northerly along that boundary to the southwesternmost southwestern corner of Lot 296; thence easterly along a southern boundary of that lot and onwards to the westernmost southwestern corner of Lot 292; thence easterly and southerly along boundaries of that lot and onwards to the centreline of the South Western Railway Reserve; thence northeasterly along that centreline to a line in prolongation westerly

of the northern boundary of Yalup Brook Lot 17; thence easterly to and easterly and south-westerly along boundaries of that lot to its southeastern corner; thence southeasterly to the southwestern corner of Murray Location 259; thence easterly along the southern boundary of that location to the westernmost northwestern corner of Location 468; thence southerly, easterly and again southerly along boundaries of that location to the northwestern corner of Wellington Location 353; thence easterly along the northern boundary of that location to the western boundary of Location 354; thence northerly, easterly and southerly along boundaries of that location to the northernmost northwestern corner of Location 366; thence easterly along the northern boundary of that location and onwards to the southernmost western boundary of the southwestern severance of Murray Location 423; thence southerly and easterly along boundaries of that severance to the northwestern corner of Location 855; thence easterly along the northern boundary of that location to a southern side of Waterous Road; thence generally easterly, generally southeasterly and generally northeasterly along sides of that road to a southern side of Road Number 14544; thence northeasterly to the southwestern corner of Location 657; thence northerly and easterly along boundaries of that location and onwards to a line in prolongation southerly of the western boundary of Location 1006, a point on the present eastern boundary of the Shire of Waroona, and thence southerly, generally westerly and generally northerly along boundaries of that shire to the starting point.

#### Town Ward:

All that portion of land bounded by lines starting from the northeastern corner of Murray Location 186 and extending easterly along the southern boundary of Location 165 and onwards to the northern side of the eastern section of Peel Road; thence easterly along that side to the eastern side of Hill Street; thence southerly along that side to a southwestern side of Elliot Street; thence generally southeasterly along sides of that street to the westernmost northwestern corner of Location 544; thence southerly and easterly along boundaries of that location to the western boundary of Location 195; thence southerly along that boundary to the northeastern corner of Location 184; thence southerly, westerly and northerly along boundaries of that location to the southernmost southeastern corner of Location 239; thence generally westerly along northern sides of Lyons Road and westerly along a northern side of Weir Road to a line in prolongation northerly of the eastern boundary of Lot 9 of Location 26 as shown on Office of Titles Diagram 55788; thence southerly to and southerly, northwesterly and westerly along boundaries of that lot to the southernmost southeastern corner of Lot 10; thence westerly along the southern boundary of that lot to the southernmost southeastern corner of Lot 8; thence westerly along the southern boundary of that lot and onwards to a western side of South Western Highway; thence southerly along that side to a right bank of Drakes Brook; thence generally westerly downwards along that bank to the centreline of the South Western Railway Reserve; thence generally northerly to a line in prolongation easterly of the southern boundary of Location 135; thence westerly to and westerly along that boundary to the southernmost southeastern corner of the northeastern severance of Harvey Agricultural Area Lot 44; thence westerly along the southern boundary of that severance and onwards to the eastern corner of the southwestern severance of Lot 44; thence westerly along the southern boundary of that severance to the eastern corner of the southern severance of Lot 43; thence westerly along the southern boundary of that severance and onwards to the western side of Fawcett Road and thence northerly along that side to the starting point.

(Department of Land Administration Public Plans Hamel NE, NW, SE, SW, Lake Clifton NE and Pt. NW, SE, Nanga NE, NW, SE, SW 1:25 000; Waroona 10 000 4.1, 4.2; Waroona 2 000 17.04, 17.05, 18.04, 18.05, 18.06, 18.07; Hamel 2 000 17.02, 17.03; Yalgurup 2 000 Pt. 01.01 and Pt. 02.01, Pt. 01.02 and Pt. 02.02; Yalup Brook Townsite.

---

### LOCAL GOVERNMENT ACT 1960. CITY OF WANNEROO (GATES ACROSS STREETS) ORDER No. 4 1986

MADE by His Excellency the Governor under the provisions of section 333 of the Local Government Act.

#### Citation

1. This Order may be cited as "The City of Wanneroo (Gates Across Streets) Order No. 4 1986".

#### Authorisation

2. The City of Wanneroo is authorised to issue licences to the following owner/occupiers to allow the erection of gates across the streets as nominated for a period not exceeding two years:—

- (1) Mr S. Trandos, Pederick Street, Neerabup;
- (2) Mr A. Strang, Rousset Road, Jandabup.

By His Excellency's Command,

L. E. SMITH,  
Clerk of the Council.

## CONSTRUCTION SAFETY ACT 1972-1977

(Section 7A (2))

## INSTRUMENT OF DECLARATION

IN exercise of the power by subsection (2) of section 7 of the Construction Safety Act 1972, the Minister for Minerals and Energy and the Minister for Industrial Relations hereby jointly declare that the provisions of the Construction Safety Act 1972, shall apply as from the service of this notice until the completion of the work specified in column 4 of the schedule to such work that is to be or is being constructed on or about the mine or part of the mine specified herein.

## Schedule

Column 1	Column 2	Column 3	Column 4
Mt Newman Mining Co Pty Limited.....	Mt Whaleback.....	Mine Access Road Rail Overpass Bridge	Construction of a bridge and associated roadwork over the rail road into the Mt Whaleback Minesite.

Dated this 24th day of November, 1986

D. C. PARKER,  
Minister for Minerals and Energy.  
P. M'C. DOWDING,  
Minister for Industrial Relations.

## CONSTRUCTION SAFETY ACT 1972-1977

(Section 7(2))

## INSTRUMENT OF DECLARATION

IN exercise of the power by subsection (2) of section 7 of the Construction Safety Act 1972, the Minister for Minerals and Energy and the Minister for Industrial Relations hereby jointly declare that the provisions of the Construction Safety Act 1972 shall apply as from the service of this notice until the completion of the work specified in column 4 of the schedule to such work that is to be or is being constructed on or about the mine or part of the mine specified herein.

## Schedule

Column 1	Column 2	Column 3	Column 4
Name of Company	Location	Mine or part of mine	Description of Work
Chevron Exploration Corporation.....	Wiluna .....	Mt Wilkinson Gold Project	Construction of carbon in leach gold treatment plant, associated conveyors and buildings together with the installation of the included machinery.

Dated this 24th day of November, 1986.

D. C. PARKER,  
Minister for Minerals and Energy.  
P. M'C DOWDING,  
Minister for Industrial Relations.

## INDUSTRIAL RELATIONS ACT 1979

Notice

(Section 80X)

I, PETER M'CALLUM DOWDING, Minister for Industrial Relations acting pursuant to subsection (5) of section 80X of the Industrial Relations Act 1979, hereby declare that division 4 of Part IIA of the Industrial Relations Act 1979 Promotions Appeal Boards shall not apply to or in relation to vacancies in the following classes of Office specified in subclause (1) of Clause 10—Wages, of the Zoological Gardens Employees Award No. 2 of 1969.

Keeper—Grade 2 Minimum.

Keeper—Grade 2 Maximum.

Ground Attendant—Grade 1.

Ground Attendant—Grade 2.

PETER DOWDING,  
Minister for Industrial Relations.



## SETTLEMENT AGENTS ACT 1981

## SETTLEMENT AGENTS (REMUNERATION) AMENDMENT NOTICE 1986

GIVEN by the Settlement Agents Supervisory Board with the approval of the Minister for Consumer Affairs under section 44.

**Citation**

1. This notice may be cited as the *Settlement Agents (Remuneration) Amendment Notice 1986*.

**Schedule 1 amended**

2. Schedule 1 to the *Settlement Agents (Remuneration) Notice 1985\** is amended by deleting items 1. and 2. and substituting the following items—

“ 1. Conduct of a settlement on behalf of—

(a) The purchaser

Amount of Purchase Price		\$
Up to and including \$10 000.00 .....		135.00
10 001.00 to 20 000.00 .....		155.00
20 001.00 to 30 000.00 .....		175.00
30 001.00 to 40 000.00 .....		182.50
40 001.00 to 50 000.00 .....		200.00
50 001.00 to 60 000.00 .....		240.00
60 001.00 to 70 000.00 .....		268.00
70 001.00 to 80 000.00 .....		288.00
80 001.00 to 90 000.00 .....		308.00
90 001.00 to 100 000.00 .....		328.00
Above \$100 000.00 .....		328.00
		plus \$21.00
		for each extra
		\$10 000.00 or
		part thereof
		by which the
		purchase price
		exceeds
		\$100 000.00.

(b) The vendor

Amount of Sale Price		\$
Up to and including \$10 000.00 .....		87.50
10 001.00 to 20 000.00 .....		101.50
20 001.00 to 30 000.00 .....		115.00
30 001.00 to 40 000.00 .....		120.00
40 001.00 to 50 000.00 .....		131.00
50 001.00 to 60 000.00 .....		155.00
60 001.00 to 70 000.00 .....		176.00
70 001.00 to 80 000.00 .....		189.00
80 001.00 to 90 000.00 .....		202.00
90 001.00 to 100 000.00 .....		215.00
Above \$100 000.00 .....		215.00 plus
		\$13.50 for
		each extra
		\$10 000.00 by
		which the sale
		price exceeds
		\$100 000.00.

2. Where a full settlement is not conducted by a settlement agent the following fees may be charged—

	\$
(a) Preparation of statements showing adjustment of rates and taxes, including advice of change of ownership only .....	48.00
If change of ownership not required .....	28.00
(b) Attending settlement including stamping documents, check searching and arranging settlement only .....	69.00
(c) Office of Titles and Lands Department searches only .....	7.00
(d) Check searches at the Office of Titles only .....	14.00
(e) Stamping of documents only .....	14.00
(f) Registration of documents at the Office of Titles only .....	27.00
(g) (a) Application for Strata Titles including providing signed copies of the Strata Plan to the relevant authorities, arranging a company seal and registration at the Office of Titles only .....	104.00
(b) Arranging for Strata Titles including registration at the Office of Titles only .....	69.00
(h) Arranging the discharge of a mortgage or production of a Title Deed only .....	34.00
(i) Application for balance or new Certificate of Title .....	28.00
(j) Preparation of application to amend name on Certificate of Title including preparation of statutory declaration only .....	48.00
(k) Preparation of survivorship application, including statutory declaration only .....	48.00

	\$
(l) Preparation of Transfer of Land only .....	34.00
(m) Preparation of Transfer of Land and presentation to Commissioner of State Taxation for assessment of stamp duty only ...	91.00
together with such statutory or other charges incurred by the settlement agent. "	
[*Published in the Gazette of 1 February 1985 at pp. 450-452.]	

The Common Seal of the Settlement Agents Supervisory Board was hereto affixed in the presence of—  
[L.S.]

P. J. KEELEY,  
Chairman.

C. A. FITZGERALD,  
Registrar.

Approved by the Minister—

K. J. WILSON,  
Minister for Consumer Affairs.

#### CONSUMER AFFAIRS ACT 1971-1983

##### Order

I, ALLEN HENRY TENDER, Acting Commissioner for Consumer Affairs being in agreement with a recommendation by the Consumer Products Safety Committee and in pursuance of section 23R (1) of the Consumer Affairs Act 1971-1983 prohibit the supply of the particular goods described in the Schedule.

Dated this 2nd day of December, 1986.

A. H. TENDER,  
Acting Commissioner for Consumer Affairs.

##### Schedule

UU Toy Animal Train Pull Along.

#### Appointment of Hearing

I hereby appoint 4 February 1987 at 9 o'clock in the forenoon as the time for hearing the foregoing application at the Offices of the Finance Brokers Supervisory Board, 600 Murray Street, West Perth.

C. A. FITZGERALD,  
Registrar,  
Finance Brokers Supervisory Board.

Objection to the granting of this licence shall be in the approved form and may be served on the applicant and the Registrar at any time prior to seven days before the date appointed for the hearing.

#### CONSUMER AFFAIRS ACT 1971-1983

##### Order

I, ALLEN HENRY TENDER, Acting Commissioner for Consumer Affairs in pursuance of section 23Q (1) of the Consumer Affairs Act 1971-1983 hereby prohibit for a period of 28 days the supply of a particular class of goods described in the Schedule.

Dated this 2nd day of December, 1986.

A. H. TENDER,  
Acting Commissioner for Consumer Affairs.

##### Schedule

Goods known as Aust-Baoyi Dragon BMX Bicycles.

#### Western Australia

#### FINANCE BROKERS CONTROL ACT 1975

(Sections 24 and 27)

##### Application for Finance Brokers Licence by Individual

To: The Registrar, Finance Brokers Supervisory Board.

I, STEPHEN BROWN of 165 French Street Tuart Hill 6060 hereby apply for a Finance Brokers Licence under the Finance Brokers Control Act 1975. My address for service of notices in respect of this application is P.O. Box 792, West Perth 6005.

Dated this 27th day of November, 1986.

(Signed) S. BROWN.

#### AGRICULTURE AND RELATED RESOURCES PROTECTION ACT 1976-1983.

Agriculture Protection Board  
South Perth, 26 November 1986.

NOTICE is hereby given, pursuant to section 68 of the Agriculture and Related Resources Protection Act 1976-1983, that it is proposed to use Sodium Fluoroacetate (1080) in the Municipal Districts, for the purpose of the Local Government Act 1960 of the Shires, Towns or Cities specified in the Schedule below.

From the publication of this Notice, the taking of rabbits for human consumption is prohibited until such time as a further notice cancelling the prohibition is published.

A person who takes rabbits for human consumption after the publication of this notice, and before publication of a further notice cancelling this prohibition, commits an offence against the Agriculture and Related Resources Protection Act 1976-1983.

Penalty: Five hundred dollars (\$500).

Warning: Any rabbits taken are likely to endanger or be detrimental to human health or life if handled or consumed.

N. J. HALSE,  
Chairman,  
Agriculture Protection Board.

##### Schedule.

Cities of Cockburn, Gosnells.  
Towns of Armadale, Kwinana.  
Shires of Kalamunda, Mundaring, Rockingham,  
Wanneroo and Swan.

EDUCATION DEPARTMENT OF WESTERN  
AUSTRALIA

TENDERS closing at 11.00 am, 5/1/87 are invited for Floor, Window and General Cleaning of the following Departmental Schools.

Tenders are to be addressed to the Manager, Education Supplies Branch, 23 Miles Road, Kewdale 6105, and be endorsed "Tender for Contract".

Tender documents will be available at Education Supplies Branch on Monday, 8 December 1986, and the lowest or any tender will not necessarily be accepted.

Any enquiries in regard to tenders should be directed to the Service Contract Tender Officer at Education Supplies Branch, telephone number 353 2033 ext 211.

Contract No.	Project
25/86	Allenswood Primary School
26/86	Australind Primary School
27/86	Baldivis Primary School
28/86	Creaney Primary School
29/86	Dawson Park Primary School
30/86	East Greenwood Primary School
31/86	Edgewater Primary School
32/86	Halidon Primary School
33/86	Hawker Park Primary School
34/86	Heathridge Primary School

Contract No.

Project

35/86	Huntingdale Primary School
36/86	Noranda Primary School
37/86	Poynter Primary School
38/86	Quinns Rocks Primary School
39/86	Spearwood Alternative Primary School
40/86	West Greenwood Primary School
41/86	Woodlupine Primary School
42/86	Applecross Senior High School
43/86	Carine Senior High School
44/86	Cecil Andrews Senior High School
45/86	Como Senior High School
46/86	Craigie Senior High School
47/86	Greenwood Senior High School
48/86	John Curtin Senior High School
49/86	Morley Senior High School
50/86	North Albany Senior High School
51/86	Rossmoyne Senior High School
52/86	Thornlie Senior High School
53/86	Wanneroo Senior High School

School inspection dates and effective commencement date are stated in tender documents.

R. L. VICKERY,  
Director-General of Education.

BUILDING MANAGEMENT AUTHORITY

Tenders, closing at West Perth, at 2.30 pm on the dates mentioned hereunder, are invited for the following projects.

Tenders are to be addressed to:—

The Minister for Works,  
C/- Contract Office,  
Dumas House,  
2 Havelock Street,  
West Perth, Western Australia 6005

and are to be endorsed as being a tender for the relevant project.

The highest, lowest, or any tender will not necessarily be accepted.

Tender No.	Project	Closing Date	Tender Documents now available at
24435.....	Pinjarra Hospital—Repairs & Renovations—Stage 3—Mechanical Services. Nominated Sub Contract	9/12/86	BMA West Perth
24436.....	Mandurah Police & Courthouse Complex—Erection. Builders Categorisation Category B. Selected Tenderers Only. (Deposit on Documents—\$200)	9/12/86	BMA West Perth
24437.....	Pinjarra Hospital—Repairs and Renovations—Stage 3. Builders Categorisation Category D	9/12/86	BMA West Perth
24438.....	Perth State Government Offices—Forrest Place—Lift Installation. Nominated Sub Contract	13/1/87	BMA West Perth
24439.....	Mount Henry Hospital—(Como)—Remodelling. Builders Categorisation Category D.	16/12/86	BMA West Perth
24440.....	Pinjarra Hospital—Repairs and Renovations Stage 3—Electrical Installation. Nominated Sub Contract	16/12/86	BMA West Perth
24441.....	Gingin District High School—Administration Additions. Builders Categorisation Category E	16/12/86	BMA West Perth
24442.....	Bunbury Child Care Centre—Erection. Builders Categorisation Category D	16/12/86	BMA West Perth BMA Bunbury
24443.....	Derby Hospital—Redevelopment Stage 2. Builders Categorisation Category B. Selected Tenderers Only. Deposit On Documents \$200	23/12/86	BMA West Perth BMA Derby BMA Pt Hedland
24444.....	Derby Hospital—Redevelopment Stage 2—Mechanical Services. Nominated Sub Contract. Deposit On Documents \$85.	23/12/86	BMA West Perth BMA Derby
24445.....	Zoological Gardens, South Perth—Bears Exhibit—Erection of Dens & Enclosures. Builders Categorisation Category D.	23/12/86	BMA West Perth
24446.....	Derby Hospital—Redevelopment Stage 2—Electrical Installation. Nominated Sub Contract.	6/1/87	BMA West Perth BMA Broome BMA Derby BMA South Hedland
24447.....	Leeming Primary School—New Dental Therapy Clinic .....	20/1/87	BMA West Perth

M. J. BEGENT,  
Executive Director,  
Building Management Authority.

BUILDING MANAGEMENT AUTHORITY—*continued**Acceptance of Tenders*

Tender No.	Project	Contractor	Amount
24429.....	Chidlow Primary School—Alterations and Additions 1986.	Cooper & Oxley Construction Co. Pty Ltd	\$ 515 000

## STATE TENDER BOARD OF WESTERN AUSTRALIA

*Tenders for Government Supplies*

Date of Advertising	Schedule No.	Supplies Required	Date of Closing
1986			1986
Nov 21.....	35A1986.....	Paints (2 Year Period)—Various Government Departments .....	Dec 11
Nov 21.....	116A1986.....	Mops, Cotton (1 Year Period)—Various Government Departments .....	Dec 11
Nov 21.....	119A1986.....	Food Packaging Supplies (1 Year Period)—Various Government Departments .....	Dec 11
Nov 21.....	645A1986.....	Computer Hardware and Associated Software for Leederville Technical College—Education Dept .....	Dec 11
Nov 21.....	646A1986.....	Chalk, Marking (2 Year Period)—Education Dept .....	Dec 11
Nov 21.....	648A1986.....	Camera Plate System—State Printing Division .....	Dec 11
Nov 21.....	653A1986.....	Logging Recorders and Reproducer—Westrail .....	Dec 11
Nov 28.....	655A1986.....	Spectacles (1 year period)—Prisons Department .....	Dec 18
Nov 28.....	656A1986.....	Aluminium Alloy Dinghies (nine (9) only)—Fisheries Dept .....	Dec 18
Nov 28.....	657A1986.....	UHF Radio Transceivers (approx 100)—Police Department .....	Dec 18
Dec 5.....	665A1986.....	Radio Communication Equipment (one (1) year period)—Department of Computing & Information Technology .....	Dec 18 1987
Dec 5.....	69A1986.....	Air-Conditioning and Evaporative Cooling Units (one year period)—Various Government Departments .....	Jan 8
Dec 5.....	137A1986.....	Cable, Power, Electrical (one year period)—Various Government Departments .....	Jan 8
Dec 5.....	664A1986.....	Mobile Capacitor Discharge X-Ray Machine for Mandurah Casualty Centre—Health Department .....	Jan 8
Dec 5.....	666A1986.....	X-Ray Equipment for Albany Regional Hospital—Health Department .....	Jan 8
		<i>Service</i>	1986
Nov 21.....	62A1986.....	Removal of Bodies to the State Mortuary (1 Year Period) .....	Dec 11

*For Sale by Tender*

Date of Advertising	Schedule No.	For Sale	Date of Closing
1986			1986
Nov 21.....	647A1986.....	1984 Nissan 720 4 x 2 Utility (6QA 855) and 1983 Mitsubishi L200 Express Utility (XQX 363) at Ludlow .....	Dec 11
Nov 21.....	649A1986.....	1984 Falcon Panel Van (MRD 7433) at Welshpool .....	Dec 11
Nov 21.....	650A1986.....	Chainsaws (10 Only) at Harvey .....	Dec 11
Nov 21.....	651A1986.....	1983 Datsun 720 Crew Cab Utility (XQR 363) at Roebourne .....	Dec 11
Nov 21.....	652A1986.....	1983 Toyota Hilux 4 x 4 Crew Cab Utility (XQS 428) at Ludlow .....	Dec 11
Nov 21.....	654A1986.....	1984 Ford Falcon Station Wagon (6QA 011) at Ludlow .....	Dec 11
Nov 28.....	658A1986.....	Fabco Skid Mounted 5 Berth Sleeping Units (MRD 791 & 794) and Fabco Skid Mounted 8 Berth Sleeping unit (MRD 818) at Carnarvon .....	Dec 18
Nov 28.....	659A1986.....	Toyota HJ47 4x4 Diesel Personnel Carrier (XQX 519) at Mundaring Weir .....	Dec 18
Nov 28.....	660A1986.....	1985 Ford Falcon XF Sedan (SGI-025P) at Karratha .....	Dec 18
Nov 28.....	661A1986.....	1982 Toyota FJ45 4x4 Tray Back (XQR 995) at Mundaring Weir .....	Dec 18
Dec 5.....	667A1986.....	Surplus Materials and Equipment (Fencing, Piping, Frame and Pontoon) at Fremantle .....	Dec 18
Dec 5.....	662A1986.....	1970 Caterpillar 12E Grader (6QG 444) at Mundaring Weir .....	1987
Dec 5.....	663A1986.....	1981 Toyota Hiace Twin Cab Utility (XQL 555) at Wyndham .....	Jan 8
Dec 5.....	668A1986.....	McDonald 10-12 Tonne NBA Steel Barrel Roller (MRD 793) at Welshpool .....	Jan 8
Dec 5.....	669A1986.....	Ropa Mobile Kitchen Caravan (MRD 578) at Welshpool .....	Jan 8

Tenders addressed to the Chairman, State Tender Board, 815 Hay Street, Perth, will be received for the abovementioned schedules until 10.00 am on the dates of closing.

Tenders must be properly endorsed on envelopes otherwise they are liable to rejection.

Tender forms and full particulars may be obtained on application at the Tender Board Office, 815 Hay Street, Perth and at points of inspection.

No Tender necessarily accepted.

B. E. O'MALLEY,  
Chairman, Tender Board.

STATE TENDER BOARD OF WESTERN AUSTRALIA—*continued**Accepted Tenders*

Schedule No.	Particulars	Contractor	Rate
<i>Supply and Delivery</i>			
79A1986	Bars and Plates—Mild Steel (1 year period)—Various Government Departments.	Sandover Metals Tubemakers of Aust Ltd	Details on Application
115A1986	Sign Standards (1 year period)—Various Government Depts	Tubemakers of Aust Ltd .....	Details on Application
560A1986	Trucks (Various sizes, twelve (12 only) and Gang Bus 24 Seater (one (1) only)—Westrail	Various .....	Details on Application
<i>Purchase and Removal</i>			
514A1986	1982 Gemini T. F. Sedan (XQO897)—Karratha	East Side Cars .....	\$3 765.00
539A1986	Firearms (24 only)—Maylands .....	Various .....	Details on Application
605A1986	Surplus Mill Equipment—Harvey Items 2, 12 & 13:	P. Conedera .....	Details on Application
625A1986	Item 6: .....	I. Bacich .....	\$87.50
627A1986	1982 Ford Falcon XE Sedan (XQO746)—Ludlow	G. N. & R. Jenkins and Sons .....	\$6 520.37
627A1986	1983 Mitsubishi L200 4x2 Tray Top (XQR516)—Manjimup	William Wood Motors .....	\$5 019.00
630A1986	Vicon PS500 Super Spreader (MRD 523)—Welshpool	R. G. Machinery .....	\$501.00
631A1986	1984 Commodore VK Station Wagon (MRD 7585)—Welshpool	East Side Cars .....	\$8 465.00
<i>Extension of Contract</i>			
66A1986	Fish, Fresh and Frozen (1 year period)—Various Government Departments	Sealanes 1985 Pty Ltd Inf (International Fisheries) K.F.M. Fisheries P/L	
<i>Decline of all Tenders</i>			
578A1986	Radio Communications Equipment (One (1) year period)—Dept of Computing and Information Technology.		
605A1986	Surplus of Mill Equipment—Harvey. Items 1, 3, 4, 5, 7, 8, 9, 10, 11, 14 and 15		

## MAIN ROADS DEPARTMENT

*Tenders*

Tenders are invited for the following projects.

Tender documents are available from the Clerk in Charge, Orders Section, Ground Floor, Main Roads Department, Waterloo Crescent, East Perth.

Tender No.	Description	Closing Date 1986
110/86 .....	Supply and deliver Base Course—Australind Bypass on Bunbury Highway—Bunbury Division This is a federally funded Australian Land Transport Programme project. ....	16 December

## ACCEPTANCE OF TENDERS

Contract No.	Description	Successful Tenderer	Amount
88/86 .....	Load and cart gravel Great Eastern Highway—Camel Paddock Section—Kalgoorlie Division	MRSA Earthmoving Pty Ltd	\$ 81 270
181/85 .....	Supply of white road marking paint 1 July 1986 to 30 June 1988	Dulux Australia Taubmans (WA) Pty Ltd	various

D. R. WARNER,  
Director Administration and Finance.

## APPOINTMENTS

(Under section 6 of the Registration of Births, Deaths and Marriages Act 1961-1965)

Registrar General's Office,  
Perth, 26 November 1986.

The following appointments have been approved:—

R.G. No. 64/71.—Mr Phillip Boyland has been appointed as Assistant District Registrar of Births, Deaths and Marriages for the East Coolgardie Registry District to maintain an office at Coolgardie during the absence on Leave of Mr D. A. Brooks. This appointment dates from 22 December 1986 to 27 January 1987.

R.G. No. 88/71.—Mr Paul Jones has been appointed as Assistant District Registrar of Births, Deaths and Marriages for the Port Hedland Registry District to maintain an office at Marble Bar due to the absence of C. J. Edwards. This appointment dates from 29 December 1986 to 31 December 1986.

R.G. No. 95/72.—Mrs Margaret Mary Humberston has been appointed as Assistant District Registrar of Births, Deaths and Marriages for the Murchison Registry District to maintain an office at Mt. Magnet during the absence on leave of Mr D. Crabtree. This appointment dates from 5 January 1987 to 6 February 1987.

R.G. No. 91/71.—Mr Stephen George Ford has been appointed as Assistant District Registrar of Births, Deaths and Marriages for the Murchison Registry District to maintain an office at Meekatharra during the absence on annual leave of Mr P. A. Winter. This appointment dates from 14 January 1987 to 6 February 1987.

D. G. STOCKINS,  
Registrar General.

## COAL MINES REGULATION ACT 1946

## Appointment

Department of Mines,  
Perth, 1 December 1986.

PURSUANT to section 38(4) of the Coal Mines Regulation Act 1946, the Hon Minister for Minerals and Energy has been pleased to reappoint Robert Shaw Ferguson as a member and Chairman of the Board of Trustees of the Collie Coal Mines Accident Relief Fund Trust for a further period of 12 months from 24 December 1986.

D. R. KELLY,  
Director General of Mines.

## ERRATUM

Commonwealth of Australia

## PETROLEUM (SUBMERGED LANDS) ACT 1967

## Instrument of Delegation

WHEREAS an error occurred under the above headings on page 4310 of *Government Gazette* (No. 135) of 21 November 1986, it is corrected as follows.

The reference, in the 21st line of the notice, to section 78(50) should be to section 78(5).

## MINING ACT 1978-1983

## Notice of Application for an Order for Forfeiture

Department of Mines,  
Carnarvon, 21 November 1986.

IN accordance with Regulation 49 (2) (c) of the Mining Act 1978-1983, notice is hereby given that unless the rent due on the undermentioned Prospecting Licences is paid before 10.00 am on 16 November 1986 the licences are liable to forfeiture under the provisions of section 96 (1) (a) for breach of covenant, viz. non payment of rent.

P. S. MICHELIDES,  
Warden.

To be heard in the Warden's Court, Carnarvon on 16 January 1986.

## ASHBURTON MINERAL FIELD

08/204—Rose, William; Slatter, James William.

08/207—Pool, Michael John; Rowe, Douglas John.

## MINING ACT 1978-1983

## Notice of Application for an Order for Forfeiture

Department of Mines,  
Norseman, 12 November 1986.

IN accordance with Regulation 49 (2) (c) of the Mining Act 1978-1983, notice is hereby given that unless the rent due on the undermentioned Prospecting Licences is paid before 10.00 am on 23 January 1987 the Licences are liable to forfeiture under the provisions of section 96 (1) (a) for breach of covenant, viz. non payment of rent.

D. J. REYNOLDS,  
Warden.

To be heard in the Warden's Court, Norseman on 23 January 1987.

## DUNDAS MINERAL FIELD

P63/115—Australis Mining N.L.

P63/116—Australis Mining N.L.

P63/117—Australis Mining N.L.

P63/317—Australis Mining N.L.

## MINING ACT 1978-1983

## Notice of Application for an Order for Forfeiture

Department of Mines,  
Perth, 12 November 1986.

IN accordance with Regulation 49 (2) (c) of the Mining Act 1978-1983, notice is hereby given that unless the rent due on the undermentioned Prospecting Licences is paid before 10.00 am on 7 January 1987 the licences are liable to forfeiture under the provisions of section 96 (1) (a) for breach of covenant, viz. non payment of rent.

R. RASMUSSEN,  
Warden.

To be heard in the Warden's Court, Perth on 7 January 1987.

## SOUTH WEST MINERAL FIELD

## Prospecting Licences

70/390—Dixon, Trevor John.

70/247—Thomas, Dennis Allen; Coole, John McCartney.

## WESTERN AUSTRALIAN GOVERNMENT RAILWAYS COMMISSION

1986/87 EXPORT GRAIN RATES  
(Effective from 1 November 1986)

Bin	Port	Farmers Rate per tonne 1986/87
		\$
Ainsworth .....	K	18.23
Aldersyde .....	K	13.32
Ardath .....	K	18.97
Arrino .....	G	12.05
Avon .....	K	11.05
Badgebup .....	A	12.86
Ballaying .....	B	14.56
Ballidu .....	K	18.07
Beacon .....	K	21.76
Bencubbin .....	K	20.30
Bendering .....	K	19.41
Beverley .....	K	11.59
Bindi Bindi .....	K	16.30
Bodallin .....	K	22.46
Bokal .....	B	11.52
Bolgart .....	K	12.31
Bonnie Rock .....	K	22.52
Bowgada .....	G	15.00
Boyup Brook .....	B	9.41

		\$			\$
Brookton.....	K	11.51	Narrogin.....	B	14.25
Broomehill.....	A	11.60	Nembudding.....	K	18.11
Bruce Rock.....	K	19.32	Newdegate.....	A	15.97
Bullaring.....	K	16.15	Nomans Lake.....	B	16.07
Bullfinch.....	K	23.31	Nukarni.....	K	20.25
Bulyee.....	K	14.75	Nungarin.....	K	20.09
Buniche.....	A	16.05	Nyabing.....	A	12.34
Bunjil.....	G	17.06	Perenjori.....	G	15.97
Buntine.....	G	19.47	Piawanning.....	K	15.08
Burracoppin.....	K	21.34	Pindar.....	G	8.63
Cadoux.....	K	18.01	Pingaring.....	A	17.03
Calingiri.....	K	13.47	Pingelly.....	K	12.20
Canna.....	G	12.05	Pintharuka.....	G	13.27
Carnamah.....	G	14.54	Pithara.....	K	19.05
Carrabin.....	K	22.11	Quairading.....	K	14.78
Cleary.....	K	20.97	Salmon Gums.....	E	8.63
Coomberdale.....	K	16.30	Shackleton.....	K	17.41
Coondle.....	K	10.75	South East Hyde.....	A	17.63
Coorow.....	G	16.07	South Kuminin.....	K	20.21
Corrigin.....	K	16.72	South Yilgarn.....	K	23.21
Cowcowing.....	K	18.32	Southern Cross.....	K	23.42
Cranbrook.....	A	8.63	Sullivan.....	G	10.95
Cunderdin.....	K	14.44	Tambellup.....	A	8.90
Darkan.....	B	10.44	Tammin.....	K	15.78
Doodlakine.....	K	18.09	Tampu.....	K	22.27
Dowerin.....	K	15.15	Tarin Rock.....	A	14.90
Dudin.....	K	18.36	Three Springs.....	G	13.26
Dulyalbin.....	K	22.78	Tincurrin.....	B	17.60
Dumbleyung.....	A	14.66	Trayning.....	K	19.32
East Hyden.....	E	18.17	Wagin.....	B	14.44
Ejanding.....	K	16.53	Warralakin.....	K	22.33
Gabbin.....	K	20.19	Warup.....	B	13.41
Gnowangerup.....	A	8.97	Watercarrin.....	K	15.74
Goodlands.....	K	21.25	Watheroo.....	K	17.55
Goomalling.....	K	13.85	Welbungin.....	K	20.77
Grass Patch.....	E	6.27	Wialki.....	K	22.20
Grass Valley.....	K	11.85	Wickepin.....	K	15.90
Greenhills.....	K	12.01	Wilgoyne.....	K	22.29
Gutha.....	G	12.68	Williams.....	B	12.01
Highbury.....	B	14.43	Wogarl.....	K	20.77
Hines Hill.....	K	19.31	Wongan Hills.....	K	15.95
Holleton.....	K	22.65	Woodanilling.....	A	14.60
Hyden.....	K	17.99	Woollocutty.....	K	18.65
Jennacubbine.....	K	12.62	Wubin.....	G	20.20
Jitarning.....	K	18.77	Wyalkatchem.....	K	17.02
Jubuk.....	K	15.70	Yarding.....	K	18.32
Kalannie.....	K	20.32	Yealering.....	K	15.59
Karlgarin.....	K	17.56	Yerecoin.....	K	14.49
Katanning.....	A	12.70	York.....	K	10.96
Kelleberrin.....	K	17.21	Yorakine.....	K	17.19
Kirwin.....	K	19.14	Yornaning.....	K	13.18
Kodj Kodjin.....	K	19.28	Yoting.....	K	16.01
Kondinin.....	K	19.21			
Kondut.....	K	17.34			
Konnongorring.....	K	15.15			
Koonadgin.....	K	21.07			
Koorda.....	K	19.22			
Korbelka.....	K	19.72			
Kuender.....	A	16.86			
Kukerin.....	A	14.86			
Kulin.....	K	18.77			
Kulja.....	K	20.16			
Kununoppin.....	K	20.01			
Lake Grace.....	A	15.25			
Latham.....	G	17.97			
Manmanning.....	K	17.47			
Marchagee.....	G	17.14			
Marvel Loch.....	K	23.34			
Mawson.....	K	13.31			
Maya.....	G	18.68			
McLevie.....	K	19.83			
Meckering.....	K	13.15			
Merredin.....	K	20.19			
Miling.....	K	17.29			
Mingenew.....	G	9.83			
Minnivale.....	K	16.21			
Mogumber.....	K	12.79			
Mollerin.....	K	20.51			
Moora.....	K	15.22			
Moorine Rock.....	K	22.88			
Morawa.....	G	13.74			
Moulyinning.....	A	14.76			
Mt Kokeby.....	K	11.80			
Mt Walker.....	K	22.07			
Mukinbudin.....	K	21.35			
Mullewa.....	G	8.63			
Muntadgin.....	K	21.09			
Narembreen.....	K	20.49			

## COMPANIES (WESTERN AUSTRALIA) CODE

(Section 411 (1))

Notice of Final Meeting of Members of Mary Wright  
Investments Pty Ltd (In Liquidation)

NOTICE is hereby given that pursuant to the provisions of section 411 (1) of the Companies (Western Australia) Code, a meeting of members of Mary Wright Investments Pty Ltd (in liquidation) will be held at 4/184 Harborne Street, Wembley on Wednesday, 14 January 1987 at 10.30 am.

## Agenda:

1. To lay before the meeting the Liquidator's account showing how the winding up has been conducted and how the property of the company has been disposed of and giving explanations thereof.
2. To resolve that the books and records of the company be destroyed after the expiration of three months from the date of the meeting.

Dated at Perth this 25th day of November, 1986.

P. HOWELLS,  
Liquidator.

(Howells Kidner & Associates, Accountants, 4/184  
Harborne Street, Wembley, WA 6104.)

## COMPANIES (WESTERN AUSTRALIA) CODE

## Notice of Resolution

Durham Acceptance Company Pty. Ltd.

(In Voluntary Liquidation)

AT a special general meeting of the members of Durham Acceptance Company Pty. Ltd. held at the registered office of the Company—266 Hay Street, Subiaco on 28 November it was unanimously resolved that the Company be wound up voluntarily and that Ronald Matthew Waterstrom be appointed liquidator.

Notice is given that after 30 days from the publication of this advice I shall proceed to distribute the assets. Any claims should be made to me at the above address within that time or they will be disregarded.

R. M. WATERSTROM,  
Liquidator.

## DISSOLUTION OF PARTNERSHIP

NOTICE is hereby given that the partnership subsisting between Peter Graham Wright and Stewart Leslie O'Brien under the style or trading name of "Wright & O'Brien" situate at Unit 5, 111 Clayton Street, Bellevue was dissolved on 18 November 1986. The business of "Wright & O'Brien" will continue to be carried on after 18 November 1986 solely by Stewart Leslie O'Brien.

BRIAN SMITH & STEWART,  
Solicitors.

## DISSOLUTION OF PARTNERSHIP

NOTICE is hereby given that the partnership hitherto subsisting between Peter John Donatti of 5/67 Arthur Street Caversham and Berardino Fitti of 104 Kitchener Road Alfred Cove the proprietors of the fishing vessel *Takarri* was dissolved on 30 September 1986.

DAVID RAWLINSON,  
Solicitor for Berardino Fitti.

## PARTNERSHIP ACT 1895

## Notice of Dissolution of Partnership

TAKE notice that Julie Skillen retired from the partnership known as Hopetoun Electrical on 30 June 1986 and as from July 1986 the business of Hopetoun Electrical was carried on by David John Patterson.

(This notice was filed by Messrs J. W. Preuss & Co, barristers and solicitors of Suite 20, 88 Broadway Nedlands 6009. Telephone: 386 3838 Ref: N3397.)

## TRUSTEES ACT 1962

CREDITORS and other persons having claims in respect of the estate of Frank Rogers late of 10 Johnson Street, Belmont to which section 63 of the Trustees Act 1962 applies are required to send particulars of their claims to the Executors James Everard Clifford of 45 Jones Way, Busselton care of Young & Young, 5 Spencer Street, Bunbury by 9 January 1987 after which date the said Executors may convey or distribute the assets having regard only to the claims of which they have notice and the said Executors shall not be liable to any person of whose claim they have had no notice at any time of administration or distribution.

Dated this 5th day of December, 1986.

YOUNG & YOUNG,  
For the Executors.

## TRUSTEES ACT 1962

CREDITORS and other persons having claims in respect of the estate of Henry Francis Joseph Higginson late of 15 Greensell Street, Bunbury Retired Farmer to which section 63 of the Trustees Act 1962 applies are required to send particulars of their claims to the Executors Brian Francis Higginson and Georgina May Egerton-Warburton both of care of Young & Young, 5 Spencer Street, Bunbury by 9 January 1987 after which date the said Executors may convey or distribute the assets having regard only to the claims of which they have notice and the said Executors shall not be liable to any person of whose claim they have had no notice at any time of administration or distribution.

Dated this 5th day of December, 1986.

YOUNG & YOUNG,  
For the Executors.

## TRUSTEES ACT 1962

## Notice to Creditors and Claimants

WEST AUSTRALIAN TRUSTEES LIMITED of 135 St. George's Terrace, Perth requires creditors and other persons having claims (to which section 63 of the Trustees Act 1962 relates) in respect of the Estates of the undermentioned deceased persons, to send particulars of their claims to it by the date stated hereunder, after which date the Company may convey or distribute the assets, having regard only to the claims of which it then has notice.

Claims for the following expire one month after the date of publication hereof.

Angwin, Maud Evelyn Venetia, late of St. Paul's Nursing Home, Corner of Doongalla Road and Ormond Road, Attadale, Widow, died 13/10/86.

Brash, Murray Bruce, late of 2502 Cairnhill Plaza, Block 1, 53 Cairnhill Road, Singapore, Retired Solicitor, died 24/8/85.

Frewin, Emily Elizabeth, late of Bunbury Nursing Home, Hayes Street, Bunbury, Widow, died 31/10/86.

Hooper, Francis Gerald, late of South East Kondut Road via Wongan Hills, Farmer, died 10/10/86.

Munro, John McGilvray, late of 9 Edwyna Street, Mosman Park, Retired Gardener, died 3/11/86.

Stone, Roy Clifford, formerly of Denbarker, late of 11 Narpund Road, Mount Barker, Retired Farmer, died 10/7/86.

Dated at Perth this 2nd day of December, 1986.

L. C. RICHARDSON,  
Chief Executive.

## TRUSTEES ACT 1962

## Notice to Creditors and Claimants

CREDITORS and other persons having claims (to which section 64 of the Trustees Act relates) in respect of the estates of the undermentioned persons are required to send particulars of their claims to Stephen Jaques Stone James, Law Chambers, Cathedral Square, Perth by 5 January 1987 after which date the executor or administrator, as the case may be, may convey or distribute the assets having regard only to the claims of which he then has notice.

Angus, Ellen Constance, late of 7 Page Street, Attadale, Widow who died on 14 October 1986 at Fremantle.

Bairstow, Minnie Grace Elliot, late of 180 Mill Point Road, South Perth, Widow who died on 1 October 1986 at South Perth.

Jorgenson, Alice Symons, late of Unit 1, 50 North Road, Albany, Widow who died on 9 November 1986 at Albany.

Lawrie, Ellen Veronica, late of Butcher Street, Bruce Rock, Married Woman who died about 20 August 1986 at Bruce Rock.

O'Reilly, Monsignor Patrick Gerard Jude, formerly of Catholic Presbytery, Victoria Square, Perth, late of 46 Thomas Street, Nedlands, Priest in Religion who died on 11 July 1986 at Nedlands.



Popplewell, Francis Albert, late of "Goonderabbie", Walebing, Farmer who died on 4 August 1985 at Moora.  
 Roxburgh, David, late of 11 Goodall Street, Gosnells, Pensioner who died on 13 May 1986 at Gosnells.  
 Saw, Alison Sidney Owen, late of Unit 7, 21 Anstey Street, Claremont, Widow who died on 4 September 1986 at Claremont.  
 Simons, Herbet Henry James, late of Unit 210 Tranby, Rowethorpe, Bentley, Retired Industrial Chemist who died on 12 November 1986 at Subiaco.  
 Summers, Ivor Martin, late of Lot 21 Cumming Road, Oakford, Retired Nurseryman Investor who died on 7 August 1986 at Nedlands.  
 Yaksich, Christopher, late of 162 Welshpool Road, Lesmurdie, Chiropractor who died on 21 August 1986 at Lesmurdie.

Dated this 5th day of December, 1986.

STEPHEN JAKES STONE JAMES,  
 Law Chambers, Cathedral Square, Perth.

#### PUBLIC TRUSTEE ACT 1941

NOTICE is hereby given that pursuant to section 14 of the Public Trustee Act 1941 the Public Trustee has elected to administer the estates of the undermentioned deceased persons.

Dated at Perth the 26th day of November, 1986.

A. J. ALLEN,  
 Acting Public Trustee,  
 565 Hay Street,  
 Perth WA 6000.

Name of Deceased; Occupation; Address; Date of Death;  
 Date Election Filed.

Drake-Brockman, Dorothy May; Widow; Subiaco; 18/8/86; 21/10/86.  
 Cahill, Maurice William; Retired Miner; Boulder; 9/8/86; 21/10/86.  
 Waldock, Clarence Reginald; Retired Linesman; Victoria Park; 3/5/82; 21/10/86.  
 Watson, Wilfrid George; Retired Railway Trackman; Mount Magnet; 3/5/85; 21/10/86.  
 Cochrane, Francis McPaikie; Retired Boilermaker; Redcliffe; 28/8/86; 5/11/86.  
 Rogan, John Bernard Tassney; Retired Porter; Claremont; 24/8/86; 5/11/86.  
 O'Brien, Thelma; Married Woman; Allanson; 4/7/86; 5/11/86.  
 Hajek, Antonin; Chef; Highgate; 15/6/86; 5/11/86.  
 Skilling, Edith Mary; Widow; Collie; 19/7/86; 5/11/86.  
 Taylor, Walter Henry; Invalid Pensioner; North Perth; 20/7/86; 5/11/86.  
 Kelly, Cyril Frederick; Retired Labourer; Osborne Park; 13/7/86; 5/11/86.  
 Millington, Elizabeth Marr; Widow; Nollamara; 10/9/86; 6/11/86.  
 Smith, Gordon Alexander; Invalid Pensioner; Guildford; 22/7/86; 6/11/86.  
 Chapman-Blackmore, Doris Beryl; Widow; Shenton Park; 4/9/86; 11/11/86.  
 Buksinski, Stanislaw Witold; Bricklayer; Ryki Shire, Poland; 17/10/86; 11/11/86.  
 Lee, Tak Sun; Retired Labourer; Derby; 27/6/86; 11/11/86.  
 Epis, Gregory Valentine; Pensioner; Claremont; 30/9/86; 11/11/86.  
 Drain, Jean Eveline; Widow; Armadale; 26/9/86; 11/11/86.  
 Richardson, Rita Jessie; Married Woman; Henley Brook; 2/8/86; 11/11/86.  
 Loukes, Rose Adelaide; Spinster; Maylands; 18/8/86; 11/11/86.  
 Sherwin, Francis; Invalid Pensioner; Claremont; 4/8/86; 13/11/86.  
 McManus, Colin; Invalid Pensioner; Kalgoorlie; 19/4/86; 13/11/86.  
 Harper, Kenneth Michael; Invalid Pensioner; Leederville; 14/5/86; 11/11/86.

Goudy, Robert George; Boilermaker; Embleton; 10/9/86; 13/11/86.  
 Carlson, Gustav; Retired Seaman; Claremont; 3/8/86; 13/11/86.  
 Dibdin, Charles Edward; Retired Army Officer; Belmont; 4/10/86; 18/11/86.  
 Davies, Clara Evelyn; Widow; Osborne Park; 29/9/86; 18/11/86.

#### PUBLIC TRUSTEE ACT 1941 AND AMENDMENTS

NOTICE is hereby given that pursuant to section 14 of the Public Trustee Act 1941 and amendments the Public Trustee has elected to administer the estates of the undermentioned deceased persons.

Dated at Perth the 27th day of November, 1986

A. J. ALLEN,  
 Acting Public Trustee,  
 565 Hay Street,  
 Perth 6000.

Name of Deceased; Occupation; Address; Date of Death;  
 Date Election Filed.

Armstrong, Allan; Student; Derby; 26/7/85; 10/4/86.  
 Stokes, Elizabeth Ann; Widow; Geraldton; 5/12/84; 21/11/86.  
 Sherwood, Eileen Olive; Widow; Balga; 9/10/86; 21/11/86.  
 Savic, Dobrivoje; Invalid Pensioner; Claremont; 22/7/86; 21/11/86.  
 Moore, Ernest Welsley; Retired Hospital Orderly; Como; 11/10/86; 21/11/86.  
 Martin, Raymond Alfred; Retired Manager; Coolbellup; 6/9/86; 21/11/86.  
 Hammond, Olive Mabel; Widow; Mt Lawley; 15/9/86; 21/11/86.  
 Cox, Victor; Retired Labourer; Subiaco; 14/8/86; 21/11/86.  
 Bonomi, Isidoro; Retired Railway Worker; Rockingham; 30/3/83; 21/11/86.

#### TRUSTEES ACT 1962

##### Notice to Creditors and Claimants

CREDITORS and other persons having claims (to which section 63 of the Trustees Act relates) in respect of the estates of the undermentioned deceased persons are required to send particulars of their claims to me on or before 5 January 1987, after which date I may convey or distribute the assets, having regard only to the claims of which I then have notice.

Bull, Gladys Edna, late of Howard Solomon Nursing Home, 91 Hybanthus Road, Ferndale, died 11/11/86.  
 Cardinal, Donald George, late of Carlisle Nursing Home, 110 Star Street, Carlisle, died 29/9/86.  
 Carsten, Enid Ethel, late of Melvista Nursing Home, 20 Betty Street, Nedlands, died 19/11/86.  
 Crouch, William Stuart, late of Flat 3, McDonald Street, Kialla Foster, Victoria, died 31/8/86.  
 Donovan, Bernard John, late of 7 Lane Street, Collie, died 14/10/86.  
 Eeles, Albert Leslie, late of 2 Elder Way, Bellevue, died 23/9/86.  
 Gill, Dorothy, late of 78 Campbell Street, Rivervale, died 15/11/86.  
 Gledhill, Margaret Annie Pearl, late of 14 St Vincents Avenue, Wembley, died 7/11/86.  
 Green, Phillip Roger, late of 146 Newcastle Street, Perth, died 17/10/86.  
 Hodder, Benjamin Cecil, late of 60 Palmerston Street, Bentley, died 12/10/86.  
 Knuckey, Leo Edwin, late of 28 Endersbee Street, Merredin, died 8/6/86.  
 Le Poigneux, Marie Lisa Emma, late of Como Nursing Home, 36 Talbot Avenue, Como, died 10/11/86.

Norris, Marjorie Lizzie Isabel, late of Valencia Nursing Home, Valencia Road, Carmel, died 17/10/86.  
 Painter, Ivy Mary, late of 11 Ashbourne Way, Hamilton Hill, died 15/11/86.  
 Playle, Leisha Alice, late of St Rita's Nursing Home, 32 Queens Crescent, Mt Lawley, died 21/11/86.  
 Pollitt, Edith Constance Sophia, late of Subiaco Uniting Church Hospital, 137 Heytesbury Road, Subiaco, died 17/11/86.  
 Porter, Ivy Ann, late of 40 Clayton Street, East Fremantle, died 4/11/86.  
 Robinson, David Vivian, late of 63 Terence Street, Gosnells, died 10/11/86.  
 Smith, Dorothy Gwen, late of 8 Shann Street, Floreat, died 30/10/86.

Dated the 1st day of December 1986.

A. J. ALLEN,  
 Acting Public Trustee,  
 Public Trust Office,  
 565 Hay Street, Perth.

#### PUBLIC TRUSTEE ACT 1941 AND AMENDMENTS

NOTICE is hereby given that pursuant to section 14 of the Public Trustee Act, 1941 and amendments the Public Trustee has elected to administer the estates of the undermentioned deceased persons.

Dated at Perth the 1st day of December, 1986.

A. J. ALLEN,  
 Acting Public Trustee,  
 565 Hay Street, Perth, WA 6000

Name of Deceased; Occupation; Address; Date of Death;  
 Date Election Filed.

Armstrong, Allan; Student; Derby; 26/7/85; 10/4/86.  
 Stokes, Elizabeth Ann; Widow; Geraldton; 5/12/84;  
 21/11/86.  
 Sherwood, Eileen Olive; Widow; Balga; 9/10/86; 21/11/86.  
 Savic, Dobrivoje; Invalid Pensioner; Claremont; 22/7/86;  
 21/11/86.  
 Moore, Ernest Welsley; Retired Hospital Orderly; Como;  
 11/10/86; 21/11/86.  
 Martin, Raymond Alfred; Retired Manager; Coolbellup;  
 6/9/86; 21/11/86.  
 Hammond, Olive Mabel; Widow; Mount Lawley; 15/9/86;  
 21/11/86.  
 Cox, Victor; Retired Labourer; Subiaco; 14/8/86; 21/11/86.  
 Bonomi, Isidoro; Retired Railway Worker; Rockingham;  
 30/3/83; 21/11/86.

#### NOTICE TO SUBSCRIBERS "GOVERNMENT GAZETTE"

#### CHRISTMAS AND NEW YEAR PUBLICATIONS

IT is notified for public information that the publishing times of the "Government Gazette" during Christmas and New Year will be as follows:—

Wednesday, 24 December—Closing time for copy  
 3.00 pm Monday, 22 December.

Wednesday, 31 December—Closing time for copy  
 3.00 pm Monday, 29 December.

WILLIAM C. BROWN,  
 Government Printer.

Available only from Marine and Harbours  
 Department, 6 Short Street, Fremantle.  
 Phone 335 0888.

Navigable Waters Regulations, 1958.  
 Regulations for Preventing Collisions at Sea.  
 Regulations for the Examination of Applicants for  
 Masters, Mates, Coxswain, Engineers, Marine  
 Motor Engine Drivers and Marine Surveyors.



22 STATION STREET, WEMBLEY

We are pleased to offer Instant  
 Printing, Photocopying, Collating  
 and Binding with a free Pick-up and  
 Delivery Service

TELEPHONE: 381 3111 EXT. 247

#### GAMING IN WESTERN AUSTRALIA

#### REPORT OF THE GOVERNMENT GAMING INQUIRY COMMITTEE—DECEMBER 1984

and

Extracts from—Report of the Government  
 Gaming Inquiry Committee  
 Chairman:—Dan Mossenson.

Price:—

Counter Sales—\$1.80 per set

Mailed plus postage on 300 grams



Western Australia

## SUPPLEMENT TO THE CAPITAL WORKS ESTIMATES

Presented by

BRIAN BURKE, M.L.A.,

PREMIER and TREASURER

for the information of  
 Honourable Members on the  
 occasion of the Budget for 1986-87

Price—70c

**REPORT OF THE SELECT COMMITTEE  
APPOINTED BY THE LEGISLATIVE  
COUNCIL TO INQUIRE INTO AND  
REPORT UPON THE  
CURRENT POSITION OF NATIONAL  
PARKS WITHIN THE STATE**

Presented by the Hon. A. A. Lewis, M.L.C.,  
27th November, 1979.

Prices:—

Counter Sales—\$0.50

Mailed plus postage on 86 grams

**WESTERN AUSTRALIAN  
LEGISLATIVE ASSEMBLY  
STATISTICS RELATING TO THE  
GENERAL ELECTION 19/2/83**

Prices:—

Counter Sales—\$1.00

Mailed plus postage on 250 grams

**REPORT OF THE  
ROYAL COMMISSION INTO  
AIRLINE SERVICES IN W.A. 1975  
(Commissioner Hon. Sir Reginald R. Scholl)**

Prices:—

Counter Sales—\$5.00

Mailed plus postage on 1 kg

**REPORT OF THE  
JUDICIAL ENQUIRY INTO THE  
WORKERS' COMPENSATION ACT  
OF**

**WESTERN AUSTRALIA**

**SEPTEMBER 1978-JANUARY 1979**

**CHAIRMAN B. J. DUNN**

Counter Sales—\$2.00

Mailed plus postage on 400 grams

**PROPOSED  
INDUSTRIAL RELATIONS ACT**

**AS PREPARED BY**

**E. R. KELLY, ESQ.,**

**Senior Commissioner**

**W.A. Industrial Commission**

**September 21, 1978.**

Counter Sales—\$1.50

Mailed plus postage on 500 grams

**BREAK THE SILENCE  
REPORT OF THE TASK FORCE ON  
DOMESTIC VIOLENCE.**

**TO THE W.A. GOVERNMENT  
JAN. 1986**

COUNTER SALES—\$9.00

MAILED PLUS POSTAGE ON 2 KG

**REPORT OF THE HONORARY  
ROYAL COMMISSION INTO  
THE DAIRY PRODUCTS AND  
MARKET MILK 1982**

**Chairman Hon. B. R. Blaikie, M.L.A.**

Counter Sale—\$4.00

Mailed plus postage on 1 kg

**GENERAL  
COMMISSION OF THE PEACE FOR  
W.A.—AUGUST 1985**

Prices:—

Counter Sales—\$6.35 (with amendment)

Mailed plus postage on 300 grams

**REPORT OF THE ROYAL  
COMMISSION "FREMANTLE  
PRISON" 1973**

(Commissioner: His Honour Robert E. Jones.)

Prices:—

Counter Sales—\$1.50

Mailed plus postage on 1 kg

---

**MANAGING CHANGE IN THE  
PUBLIC SECTOR**

**A PARLIAMENTARY WHITE PAPER  
PRESENTED BY THE  
HON. BRIAN BURKE M.L.A.  
PREMIER OF W.A. 1986**

COUNTER SALES \$2

MAILED PLUS POSTAGE ON 250 GRAMS

Reprinted under the Reprints Act 1984 as at 15 April  
1985.

WESTERN AUSTRALIA.

**LIMITED PARTNERSHIPS ACT  
1909.**

Including Amendment No. 50 of 1983.

Price:—

Counter Sales—\$0.40

Mailed plus postage on 50 grams.

---

**ELECTORAL ACT ENQUIRY  
REPORT OF HIS HONOUR A. E. KAY  
TO THE  
HONOURABLE D. H. O'NEIL, M.L.A.  
CHIEF SECRETARY**

October 1978

Counter Sales—\$2.00

Mailed plus postage on 400 grams

---

**REPORT OF COMMITTEE TO  
ENQUIRE  
INTO THE PROVISIONS OF WELFARE  
SERVICES BY LOCAL GOVERNMENT IN  
WESTERN AUSTRALIA, MAY 1981.  
CHAIRMAN MR. L. F. O'MEARA**

Prices:—

Counter Sales—\$3.50

Mailed plus postage on 1 kg

**POST SECONDARY EDUCATION  
IN  
WESTERN AUSTRALIA  
REPORT 1976**

Chairman—Professor P. H. Partridge

Prices:—

Counter Sales—\$3.00

Mailed plus postage on 500 grams

---

**REPORT ON THE INQUIRY INTO  
THE BUILDING INDUSTRY OF  
WESTERN AUSTRALIA, 1973-74  
(Enquirer, Charles Howard Smith, Q.C.)**

Prices:—

Counter Sales—\$1.00

Mailed plus postage on 400 grams

---

**REPORT ON COMMITTEE OF  
INQUIRY INTO RESIDENTIAL  
CHILD CARE, SEPTEMBER, 1976  
CHAIRMAN—BERYL GRANT**

Prices:—

Counter Sales—\$2.50

Mailed plus postage on 1 kg

---

**REPORT OF THE COMMITTEE OF  
INQUIRY INTO THE RATE OF  
IMPRISONMENT IN W.A.—1981**

Chairman—O. F. Dixon

Prices:—

Counter Sales—\$4.60

Mailed plus postage on 1 kg

---

**Report of an Analytical Study of the  
proposed Corridor Plan for Perth and  
possible alternative approach to a regional  
plan for the Metropolitan area, 4th August,  
1971, to 31st January, 1972 by Paul Ritter**

Prices:—

Counter Sales—\$5.00

Mailed plus postage on 500 grams

**REPORT 1983  
OF THE  
HONORARY ROYAL COMMISSION  
INTO THE SUITABILITY OF  
PRESENT LAWS RELATING TO  
RACING AND TROTTING  
IN WESTERN AUSTRALIA**

In their application to the allocation of surplus T.A.B. moneys as provided in the Totalisator Agency Betting Board Act 1960-1973 in Particular and other related Acts and Issues.

(Commissioner—Hon. N. E. Baxter)

Prices:—

Counter Sales—\$2.50

Mailed plus postage on 400 grams



**THE ABORIGINAL LAND INQUIRY  
REPORT BY  
PAUL SEAMAN, Q.C.  
SEPTEMBER, 1984**

Price—

Mailed plus postage on 600 grams.

Counter Sales—\$10.00

**REPORT OF THE EGG INDUSTRY  
ENQUIRY OF W.A., 1973  
(Neil D. McDonald Enquirer.)**

Prices:—

Counter Sales—\$3.50

Mailed plus postage on 1 kg

**Report of Government Secondary  
Schools Discipline Committee**

**DISCIPLINE IN  
SECONDARY SCHOOLS  
IN WESTERN AUSTRALIA  
1972**

Prices:—

Counter Sales—\$1.00

Mailed plus postage on 1 kg

**INFORMATION TECHNOLOGY STUDY  
COMMUNITY PERCEPTIONS  
1986**

COUNTER SALES \$10 (INCLUDES  
MICROFICHE)

MAILED PLUS POSTAGE ON 250 GRAMS

**REPORT OF THE HONORARY  
ROYAL COMMISSION INTO THE  
BEEF AND SHEEP MEATS  
INDUSTRY 1976**

Chairman: Hon. A. V. Crane, M.L.A.

Prices:—

Counter Sales—\$3.50

Mailed plus postage on 1 kg

**STATISTICS  
1986  
GENERAL ELECTIONS**

\$3.70 COUNTER SALES

MAILED PLUS POSTAGE ON 500 GRAMS

**RETAIL TRADING HOURS  
IN W.A.  
PREPARED FOR THE MINISTER FOR  
INDUSTRIAL RELATIONS—  
EMPLOYMENT AND TRAINING  
BY (E. R. KELLY) 2 VOLS**

COUNTER SALES \$20

MAILED PLUS POSTAGE ON 2 KG

**SPECIAL NOTICE**

Concerning "Government Gazette" notices for publication lodged at the Government Printer's Wembley Office—notice must be lodged with "Parliamentary Papers" 9 Salvado Road, Wembley prior to 3.00 p.m. on the Wednesday before publication.

**WILLIAM C. BROWN, J.P.**  
Government Printer.

**TABLE OF SHORT TITLES OF  
ACTS PASSED IN THE FIRST  
PERIOD OF THE FIRST SESSION  
OF THE THIRTY-SECOND  
PARLIAMENT (1986)**

Acts Amendment (Actions for Damages) Act 1986 (No. 50)—40 cents.  
 Acts Amendment (Financial Administration and Audit) Act 1986 (No. 4)—40 cents.  
 Acts Amendment (Occupational Health, Safety and Welfare) Act 1986 (No. 11)—40 cents.  
 Acts Amendment (Trustee Companies) Act 1986 (No. 19)—40 cents.  
 Administration Amendment Act 1986 (No. 21)—40 cents.  
 America's Cup Yacht Race (Special Arrangements) Act 1986 (No. 43)—40 cents.  
 Architects Amendment Act 1986 (No. 25)—40 cents.  
 Bills of Sale Amendment Act 1986 (No. 20)—40 cents.  
 Builders' Registration Amendment Act 1986 (No. 8)—40 cents.  
 Building Industry (Code of Conduct) Act 1986 (No. 28)—40 cents.  
 Constitution Amendment Act 1986 (No. 10)—40 cents.  
 Construction Safety Amendment Act 1986 (No. 38)—40 cents.  
 Explosives and Dangerous Goods Amendment Act 1986 (No. 32)—40 cents.  
 Financial Administration and Audit Amendment Act 1986 (No. 3)—40 cents.  
 Fremantle Port Authority Amendment Act 1986 (No. 41)—40 cents.  
 Futures Industry (Application of Laws) Act 1986 (No. 44)—70 cents.  
 General Insurance Brokers and Agents Act Repeal Act 1986 (No. 12)—40 cents.  
 Goldfields Tattersalls Club (Inc.) Act 1986 (No. 40)—40 cents.  
 Housing Loan Guarantee Amendment Act 1986 (No. 15)—40 cents.  
 Iron Ore (McCamey's Monster) Agreement Authorization Amendment Act 1986 (No. 45)—40 cents.  
 Jetties Amendment Act 1986 (No. 35)—40 cents.  
 Lands Amendment Act 1986 (No. 14)—40 cents.  
 Liquor Amendment Act 1986 (No. 49)—40 cents.  
 Litter Amendment Act 1986 (No. 18)—40 cents.  
 Local Government Amendment Act 1986 (No. 9)—40 cents.  
 Metropolitan Region Town Planning Scheme Amendment Act 1986 (No. 6)—40 cents.  
 Mining (Validation and Amendment) Act 1986 (No. 1)—40 cents.  
 Multicultural and Ethnic Affairs Commission Amendment Act 1986 (No. 27)—40 cents.  
 Pay-roll Tax Amendment Act 1986 (No. 30)—40 cents.  
 Pay-roll Tax Assessment Amendment Act 1986 (No. 29)—40 cents.  
 Pay-roll Tax Assessment Amendment Act (No. 2) 1986 (No. 31)—40 cents.

Pearling Amendment Act 1986 (No. 13)—40 cents.  
 Perth Mint Amendment Act 1986 (No. 39)—\$1.30  
 Port Hedland Port Authority Amendment Act 1986 (No. 36)—40 cents.  
 Public Trustee Amendment Act 1986 (No. 23)—40 cents.  
 Reserves and Land Revestment Act 1986 (No. 47)—40 cents.  
 Salaries and Allowances Amendment Act 1986 (No. 34)—40 cents.  
 State Energy Commission Amendment Act 1986 (No. 24)—70 cents.  
 State Government Insurance Commission Act 1986 (No. 51)—\$1.  
 Strata Titles Amendment Act 1986 (No. 42)—40 cents.  
 Supply Act 1986 (No. 48)—40 cents.  
 Supreme Court Amendment Act 1986 (No. 22)—40 cents.  
 Town Planning and Development Amendment Act 1986 (No. 26)—40 cents.  
 Transport Co-ordination Amendment Act 1986 (No. 2)—40 cents.  
 Transport Co-ordination Amendment Act (No. 2) (No. 46)—40 cents.  
 Treasurer's Advance Authorization Act 1986 (No. 5)—40 cents.  
 Valuation of Land Amendment Act 1986 (No. 7)—40 cents.  
 Western Australian Arts Council Repeal Act 1986 (No. 37)—40 cents.  
 Western Australian Treasury Corporation Act 1986 (No. 16)—70 cents.  
 Wheat Marketing Amendment Act 1986 (No. 17)—40 cents.  
 Workers' Compensation and Assistance Amendment Act 1986 (No. 33)—40 cents.

---

**CURRENT RELEASE**

## **Western Australia**

### **Leading Australia into the 1990s**

**PRICES:—**

COUNTER SALES—\$2.00.

MAILED PLUS POSTAGE ON 250 GRAMS.



Western Australia

# BUDGET SPEECH

1986-87



DELIVERED ON THURSDAY,  
16th OCTOBER, 1986

by

**BRIAN BURKE, M.L.A.**  
PREMIER AND TREASURER  
OF THE STATE OF  
WESTERN AUSTRALIA

Price—60c



Western Australia

# THE WESTERN AUSTRALIAN ECONOMY

1985-86

PRESENTED BY BRIAN BURKE, M.L.A.,  
PREMIER AND TREASURER OF THE  
STATE OF WESTERN AUSTRALIA

FOR THE INFORMATION OF  
HONOURABLE MEMBERS ON THE  
OCCASION OF THE BUDGET FOR  
1986-87

PREPARED BY THE TREASURY  
OF WESTERN AUSTRALIA

Price—\$1.10



Western Australia

GENERAL LOAN AND  
CAPITAL WORKS FUND

# ESTIMATES of EXPENDITURE

FOR THE YEAR ENDING  
30th JUNE, 1987

PRESENTED TO THE LEGISLATIVE ASSEMBLY  
ON THURSDAY, 16th OCTOBER, 1986

Price—\$1.10



Western Australia

# FINANCIAL STATEMENTS

1986-87

PRESENTED TO THE LEGISLATIVE ASSEMBLY  
ON THURSDAY, 16th OCTOBER, 1986

Price—\$1.10

**NOTICE  
GOVERNMENT GAZETTE  
ADVERTISING CHARGES**

**Deceased Estate Notices, per Estate—  
\$9.40**

**Real Estate and Business Agents and  
Finance Brokers Licences, Per No-  
tice—\$18.70**

**All other Notices**

**Per Column Centimetres—\$2.00  
Minimum Charge—\$9.40**

**NOTICE**

**TRADING HOURS**

**WEMBLEY—HEAD OFFICE**  
(Parliamentary Papers)

GOVERNMENT PRINTER'S  
PUBLICATION SALES OFFICE  
SALVADO ROAD, WEMBLEY  
Phone 381 3111 Extensions 374 and 376  
8.00 a.m. to 5.00 p.m.  
(Continually Mon. to Fri.)

**PERTH OFFICE**

GOVERNMENT PUBLICATIONS CENTRE  
(Parliamentary Papers)  
Ground Floor May Holman Centre  
32 St. George's Terrace, Perth 6000  
Telephone 222 0222 Ext. 20375  
8.00 a.m. to 5.00 p.m.  
(Continually Mon. to Fri.)

**WESTERN AUSTRALIA  
REPORT OF  
GOVERNMENT REGULATIONS  
REVIEW COMMITTEE  
FEBRUARY 1983**

**An examination of the experience of Western  
Australian business in dealing with Government  
at the Federal, State and local levels—the effects  
of compliance with and constraints imposed by  
Regulations.**

**Prices:—**

**Counter Sales—\$4.00**

**Mailed plus postage on 400 grams**

**CONTENTS**

**REGULATIONS, BY-LAWS, RULES,  
DETERMINATIONS, ORDERS**

	Page
Dental Board Amendment Rules 1986.....	4461-3
Dog Act—By-laws—Shire of Toodyay .....	4492-3
Fremantle Port Authority Amendment Regulations (No. 3) 1986.....	4468-73
Health (Meat Inspection and Branding) Amendment Regu- lations (No. 8) 1986 .....	4463-4
Health (Pesticides) Amendment Regulations (No. 2) 1986.....	4464-5
Health (School Dental Therapists) Amendment Regulations 1986 .....	4465
Local Government Act—By-laws—	
City of Stirling—By-laws relating to Parking .....	4486
Shire of Port Hedland—By-laws relating to clearing land of refuse.....	4492
Town of Albany—By-laws relating to Motels .....	4487-8
Town of Kwinana—By-laws relating to Disabled Parking.....	4488-91
Local Government Act—Orders—	
City of Canning (Ward Representation) Order No. 1 of 1986.....	4495
City of Wanneroo (Gates Across Streets) Order No. 4 of 1986.....	4505
Shire of Carnamah (Wards and Representation) Order No. 1 of 1986.....	4495-8
Shire of Collie (Wards and Representation) Order No. 1 of 1986.....	4498-4500
Shire of Waroona (Ward Boundaries) Order No. 1 of 1986.....	4502-5
Shire of Westonia (Wards and Representation) Order No. 1 of 1986.....	4500-2
Piggeries Amendment Regulations (No. 2) 1986.....	4466
Piggeries Amendment Regulations (No. 3) 1986.....	4466
Poisons Amendment Regulations (No. 10) 1986.....	4466-7
Radiation Safety (General) Amendment Regulations (No. 2) 1986 .....	4467-8
Settlement Agents (Remuneration) Amendment Notice 1986.....	4507-8

**GENERAL CONTENTS**

	Page
Agriculture and Related Resources Act.....	4508
Agriculture, Department of.....	4508
Anatomy Act.....	4460
B.M.A. Tenders .....	4509-10
Bush Fires.....	4477
Commissioners for Declarations .....	4460
Companies Act.....	4514
Construction Safety Act.....	4506
Consumer Affairs .....	4507-8
Crown Law Department.....	4460
Education Department.....	4509
Finance Brokers Control Act.....	4508
Fremantle Port Authority .....	4468-73
Friendly Societies Act .....	4473
Health Department .....	4460-8
Hospitals Act .....	4460-1
Housing Act.....	4473
Industrial Arbitration Act.....	4506
Justices Act .....	4460
Land Administration .....	4473-7
Local Government Department .....	4459-60, 4484-4505
Main Roads .....	4511
Marine and Harbours.....	4459, 4468-73
Metropolitan Region Planning Scheme Act .....	4484
Mines Department.....	4512
Municipalities .....	4484-4505
Navigable Waters Regulations .....	4468
Occupational Health, Safety and Welfare .....	4506
Partnerships Dissolved .....	4514
Police Department.....	4468
Proclamations.....	4459-60
Public Trustee .....	4515-16
Railways.....	4512-13
Registrar General.....	4512
Sale of Unclaimed Found and Lost Property.....	4468
State Planning Commission.....	4478-84
Tender Board.....	4510-11
Town Planning and Development Act .....	4478-84
Transport .....	4468-73
Treasury.....	4460
Trustees Act.....	4514-16
Water Authority of Western Australia .....	4478
Water Boards Act .....	4478
Western Australian Marine Act .....	4468