



# Government Gazette

OF

## WESTERN AUSTRALIA

(Published by Authority at 3.30 pm)

No. 145]

PERTH: FRIDAY, 12 DECEMBER

[1986

### NOTICE TO SUBSCRIBERS "GOVERNMENT GAZETTE"

#### CHRISTMAS AND NEW YEAR PUBLICATIONS

IT is notified for public information that the publishing times of the "Government Gazette" during Christmas and New Year will be as follows:—

Wednesday, 24 December—Closing time for copy  
3.00 pm Monday, 22 December.

Wednesday, 31 December—Closing time for copy  
3.00 pm Monday, 29 December.

WILLIAM C. BROWN,  
Government Printer.

#### Schedule 1

File No; Description of Land; Certificate of Title Volume;  
Folio

- 1462/984—Portion of Williams Location 1610 being Lot 46 on Diagram 68407; 1713; 531.
- 2202/982—Portion of Sussex Location 1133 and being Lot 91 on Diagram 63561; 1634; 430.
- 904/986—Portion of Swan Location K and being Lot 607 on Plan 15450; 1727; 073.
- 2038/986—Portion of Wellington Location 1 and being Lot 338 on plan 15172; 17-5; 839.
- 3261/985—Portion of Melbourne Location 936 and being part of Lot M1657 on Diagram 7313; 1709; 355.
- 258/5986—Portion of Swan Location 1370 and being Lot 422 the subject of Diagram 31178; 1299; 101.
- 2856/66—Portion of Victoria Location 2764 and being Lot 2 the subject of Diagram 67194; 1716; 926.
- 1977/981—Portion of Jandakot Agricultural Area Lot 225 and being Lot 572 on Plan 14419 (sheet 1); 1715; 063.
- 1986/985—Portion of Swan Location 1315 and being Lot 289 on Plan 12708; 1525; 411.
- 2490/986—Portion of Moora Suburban Lot 14 and being Lot 65 on Diagram 65142; 1648; 521.
- 2779/983—Portion of Cockburn Sound Location 16 and being Lot 502 the subject of Diagram 68920; 1716; 020.
- 1180/984—Portion of Kojonup Location 8949 and being Lot 1 the subject of Diagram 60957; 1607; 116.
- 1664/986—Portion of Swan Location 16 and being Lot 202 on Plan 14579; 1714; 700.
- 1169/985—Portion of Swan Location 1370 and being Lot 233 on Plan 15015; 1694; 765.
- 497/986—Portion of Canning Location B and being part of the land on Diagram 55617; 1546; 076.
- 497/986—Portion of Canning Location 13 and being part of the land on Diagram 55617; 1642; 744.

#### Transfer of Land Act 1893

#### PROCLAMATION

WESTERN AUSTRALIA } By His Excellency Professor Gordon Reid, Com-  
GORDON REID, } panion of the Order of Australia, Governor of the  
Governor. } State of Western Australia.  
[L.S.] }

File No. 5735/50V10.

WHEREAS by the Transfer of Land Act 1893, the Governor is empowered by Proclamation in the *Government Gazette* to revest in Her Majesty as of Her former estate all or any lands, whereof Her Majesty may become the registered proprietor, and whereas Her Majesty is now the registered proprietor of the lands described in the Schedules hereto: Now therefore, I, the Governor, with the advice and consent of the Executive Council, do by this my Proclamation revest in Her Majesty, Her Heirs and Successors, the land described in the Schedules hereto as of Her former estate.

- 497/986—Portion of Canning Location 13 and being part of the land on Diagram 55617; 1608; 481.  
 497/986—Portion of Canning Location 13 and being part of the land on Diagram 55617; 1572; 285.  
 3153/985—Portion of Wellington Location 1 and being part of the land on Diagram 59084; 1688; 359.  
 3175/985—Portion of Cockburn Sound Location 452 and being Lot 64 on Plan 15340; 1724; 950.  
 1874/985—Portion of each of Grass Valley Lots 72, 73, 74, 75 and being part of the land on Plan 11334 (sheet 1); 1633; 27.  
 1874/985—Portion of Throssell Lot 53 and being part of the land on Plan 10788; 1633; 28.  
 1874/985—Portion of Throssell Lot 53 and being Lot 1 the subject of Diagram 48579; 1506; 201.  
 1015/25V2—Avon Location 26043; 976; 180.  
 1504/986—Portion of Avon Location C and being Lot 340 the subject of Diagram 67608; 1689; 269.  
 1789/982—Portion of Swan Location 1879 and being Lot 1 on Diagram 41145; 1697; 917.  
 2090/984—Portion of Swan Location 1370 and being Lot 340 on Plan 14697; 1683; 157.  
 2689/986—Portion of Perthshire Location 101 and being Lot on Plan 14401; 1659; 242.  
 2698/986—Portion of Canning Location 16 and being Lot 125 on Plan 15045; 1696; 356.  
 1993/984—Portion of Avon Location 18919 and being Lot 1 the subject of Diagram 67890; 1734; 405.  
 820/986—Portion of Swan Location 2103 and being Lot 30 on Plan 15436; 1725; 431.  
 1679/986—Portion of Canning Location 21 and being Lot 2 the subject of Diagram 70072; 1734; 676.  
 2259/78—Portion of Kojonup Location 7812 and being Lot 1 the subject of Diagram 55235; 1713; 330.  
 3726/980—Portion of Cockburn Sound Location 630 and being part of Lot 1 on Diagram 4167; 1726; 733.  
 616/985—Kalgoorlie Lot 4006; 1731; 24.  
 577/98—Kalgoorlie Town Lot 450; 262; 109.  
 577/98—Kalgoorlie Town Lot 409; 544; 61A.  
 10330/12V2—Portion of Albany Town Lot 466 and being Lot 8 the subject of Diagram 18201; 1733; 748.  
 2988/79—Portion of Kockatea Estate Lot 7; 1723; 011.

## Schedule 2

## File No.; Description of Land

- 2552/986—Portion of Swan Location 1370 being Lot 740 on Plan 13787 and being part of the land comprised in Certificate of Title Volume 1613 Folio 101.  
 2059/986—Portion of each of Swan Locations 1025 and 2639 being Lots 14, 15 and 16 on Plan 10594 and being part of the land comprised in Certificate of Title Volume 1362 Folio 741.

Given under my hand and the Public Seal of Western Australia, at Perth, this 2nd day of December 1986.

By His Excellency's Command,  
 I. F. TAYLOR,  
 Minister for Lands.

GOD SAVE THE QUEEN !

## State Energy Commission Amendment Act 1986

## PROCLAMATION

WESTERN AUSTRALIA } By His Excellency Professor Gordon Reid, Com-  
 GORDON REID, } panion of the Order of Australia, Governor of the  
 Governor. } State of Western Australia.  
 [L.S.] }

UNDER section 2 of the State Energy Commission Amendment Act 1986, I, the Governor, acting with the advice and consent of the Executive Council, do hereby fix the day that this proclamation is published in the *Government Gazette* as the day on which sections 4, 5, 9 (a) and (b), 10, 11 and 15 of the State Energy Commission Amendment Act 1986 shall come into operation.

Given under my hand and the Public Seal of the said State, at Perth, on 2 December 1986.

By His Excellency's Command,  
 D. C. PARKER,  
 Minister for Minerals and Energy.

GOD SAVE THE QUEEN !

AT a meeting of the Executive Council held in the Executive Council Chambers, at Perth, this 18th day of November, 1986, the following Orders in Council were authorised to be issued:—

## Land Act, 1933

## ORDER IN COUNCIL

Whereas by section 33 of the Land Act 1933, it is, *inter alia* made lawful for the Governor by Order in Council to direct that any land reserved pursuant to the provisions of this Act shall be granted in fee simple to any person (as defined in the said section) subject to the condition that the person shall not lease or mortgage the whole or any part of the land without the consent of the Governor and subject to such other conditions and limitations as the Governor shall deem necessary to ensure that the land is used for the purpose for which the land is reserved as aforesaid; and whereas it is deemed expedient as follows:—

File No. 577/98—That Reserve No. 5126 (Kalgoorlie Lot 4101) should be granted in fee simple to the Town of Kalgoorlie to be held in trust for the purpose of "Municipal Endowment".

Now, therefore, His Excellency the Governor by and with the advice and consent of the Executive Council, does hereby direct that the beforementioned reserve shall be granted in fee simple to the Town of Kalgoorlie to be held in trust for the purpose aforesaid subject to the condition that the land shall not be leased or mortgaged in whole or in part without the consent of the Governor.

G. PEARCE,  
 Clerk of the Council.

## Land Act 1933

## ORDER IN COUNCIL

WHEREAS by section 33 of the Land Act 1933, it is made lawful for the Governor to direct that any Reserve shall vest in and be held by any person or persons to be named in the Order, in trust for any of the purposes set forth in section 29 of the said Act, or for the like or other public purposes to be specified in such Order and with power of leasing; and whereas it is deemed expedient as follows:—

File No. 2490/986—That Reserve No. 38619 (Moora Lot 393) should vest in and be held by the Honourable Ian Frederick Taylor M.L.A. Minister for Health for the time being and his successors in office in trust for the purpose of "Housing (Health Department)".

Now, therefore, His Excellency the Governor, by and with the advice and consent of the Executive Council, does hereby direct that the beforementioned Reserve shall vest in and be held by the Honourable Ian Frederick Taylor M.L.A. Minister for Health for the time being and his successors in office in trust for "Housing (Health Department)" with power to the said the Honourable Ian Frederick Taylor M.L.A. Minister for Health for the time being and his successors in office to lease the whole or any portion thereof for any term, subject nevertheless to the powers reserved to me by section 37 of the said Act.

G. PEARCE,  
 Clerk of the Council.

## Land Act 1933

## ORDERS IN COUNCIL

WHEREAS by section 33 of the Land Act 1933, it is made lawful for the Governor to direct that any Reserve shall vest in and be held by any person or persons to be named in the Order in trust for the like or other public purposes to be specified in such Order: And whereas it is deemed expedient as follows:—

File No. 1654/67.—That Reserve No. 28819 (Swan Location 10669) should vest in and be held by the City of Wanneroo in trust for the purpose of "Public Recreation".

File No. 1977/981.—That Reserve No. 37816 (Jandakot Agricultural Area Lots 557 and 580) should vest in and be held by the City of Cockburn in trust for the purpose of "Public Recreation".

File No. 904/986.—That Reserve No. 39616 (Swan Location 10834) should vest in and be held by the City of Stirling in trust for the purpose of "Public Recreation".

File No. 1664/986.—That Reserve No. 39620 (Swan Location 10830) should vest in and be held by the Shire of Mundaring in trust for the purpose of "Public Recreation".

File No. 1180/984.—That Reserve No. 39621 (Kojonup Location 9267) should vest in and be held by the Water Authority of Western Australia in trust for the purpose of "Water and Conservation of Flora and Fauna".

File No. 2202/982.—That Reserve No. 39622 (Sussex Location 4816) should vest in and be held by the Shire of Augusta-Margaret River in trust for the purpose of "Golf Course, Recreation and Water".

File No. 1462/984.—That Reserve No. 39623 (Williams Location 15745) should vest in and be held by the Shire of Wickiepin in trust for the purpose of "Public Recreation".

File No. 2552/986.—That Reserve No. 39624 (Swan Location 10837) should vest in and be held by the City of Wanneroo in trust for the purpose of "Public Recreation".

File No. 2038/986.—That Reserve No. 39626 (Wellington Location 5489) should vest in and be held by the Shire of Harvey in trust for the purpose of "Public Recreation".

File No. 1986/985.—That Reserve No. 39627 (Swan Location 10807) should vest in and be held by the City of Stirling in trust for the purpose of "Drainage".

File No. 2856/66.—That Reserve No. 39638 (Victoria Location 11542) should vest in and be held by the Water Authority of Western Australia in trust for the purpose of "Water Supply".

File No. 2585/986.—That Reserve No. 39639 (Swan Location 10670) should vest in and be held by the City of Wanneroo in trust for the purpose of "Drainage".

File No. 2698/986.—That Reserve No. 39647 (Canning Location 3532) should vest in and be held by the City of Gosnells in trust for the purpose of "Public Recreation".

File No. 2689/986.—That Reserve No. 39648 (Swan Location 10839) should vest in and be held by the City of Wanneroo in trust for the purpose of "Public Recreation".

File No. 1993/984.—That Reserve No. 39650 (Avon Location 28872) should vest in and be held by the Water Authority of Western Australia in trust for the purpose of "Water Supply".

File No. 820/986.—That Reserve No. 39653 (Swan Location 10806) should vest in and be held by the City of Nedlands in trust for the purpose of "Public Recreation".

File No. 1679/986.—That Reserve No. 39657 (Canning Location 3535) should vest in and be held by the Water Authority of Western Australia in trust for the purpose of "Drainage".

File No. 2090/984.—That Reserve No. 39664 (Swan Location 10832) should vest in and be held by the City of Wanneroo in trust for the purpose of "Public Recreation".

File No. 2259/78.—That Reserve No. 39669 (Kojonup Location 9266) should vest in and be held by the Shire of West Arthur in trust for the purpose of "Sand Pit".

Now, therefore, His Excellency the Governor, by and with the advice and consent of the Executive Council, does hereby direct that the beforementioned Reserves shall vest in and be held by the abovementioned bodies in trust for the purposes aforesaid, subject nevertheless to the powers reserved to him by section 37 of the said Act.

G. PEARCE,  
Clerk of the Council.

#### Land Act 1983

#### ORDER IN COUNCIL

WHEREAS by section 34B (1) of the Land Act 1933, it is made lawful for the Governor to revoke an Order in Council issued pursuant to section 33 of that Act.

File No. 1654/67.—And whereas by Order in Council dated 21 December 1982 Reserve 28819 was vested in the Shire of Wanneroo in trust for the purpose of "Public Recreation".

Now, therefore, His Excellency the Governor, by and with the advice and consent of the Executive Council, hereby directs that the beforementioned Order in Council be revoked and the Vesting Order cancelled accordingly.

G. PEARCE,  
Clerk of the Council.

AT a meeting of the Executive Council held in the Executive Council Chambers, at Perth, on 2 December 1986 the following Order in Council was authorised to be issued:—

#### Land Act 1983

#### ORDER IN COUNCIL

WHEREAS by section 33 of the Land Act 1933, it is made lawful for the Governor to direct that any Reserve shall vest in and be held by any person or persons to be named in the Order, in trust for any purpose specified in such Order and with power of leasing; and whereas it is deemed expedient as follows:—

File No. 1647/94.—That Reserve No. 2500 (Geraldton Lot 2878) should vest in and be held by the Town of Geraldton in trust for "Municipal Purposes".

Now, therefore, His Excellency the Governor, by and with the advice and consent of the Executive Council, does hereby direct that the beforementioned Reserve shall vest in and be held by the Town of Geraldton in trust for "Municipal Purposes" with power to the said Town of Geraldton to lease the whole or any portion thereof for any term not exceeding twenty one years from the date of the lease, subject nevertheless to the powers reserved to me by section 37 of the said Act.

L. E. SMITH,  
Clerk of the Council.

#### Land Act 1933

#### ORDERS IN COUNCIL

WHEREAS by section 33 of the Land Act 1933, it is made lawful for the Governor to direct that any Reserve shall vest in and be held by any person or persons to be named in the Order in trust for the like or other public purposes to be specified in such Order: And whereas it is deemed expedient as follows:—

File No. 2342/25.—That Reserve No. 18989 (Hay Location 2362) should vest in and be held by the Shire of Denmark in trust for the purpose of "Recreation".

File No. 7129/23.—That Reserve No. 21424 (Avon Location 23508) should vest in and be held by the National Parks and Nature Conservation Authority in trust for the purpose of "Conservation of Flora and Fauna".

File No. 4018/68.—That Reserve No. 21906 (Kockatea Estate Lot 22) should vest in and be held by the National Parks and Nature Conservation Authority in trust for the purpose of "Conservation of Flora and Fauna".

File No. 3787/53.—That Reserve No. 24093 (Bunbury Lot 666 and Wellington Locations 4677 and 4678) should vest in and be held by the City of Bunbury in trust for the purpose of "Children's Playground".

File No. 2746/60.—That Reserve No. 26122 (Sussex Location 4804) should vest in and be held by the Shire of Busselton in trust for the purpose of "Recreation".

File No. 3283/63.—That Reserve No. 27086 (Neridup Location 245) should vest in and be held by the National Parks and Nature Conservation Authority in trust for the purpose of "Conservation of Flora and Fauna".

File No. 4812/01.—That Reserve No. 27769 (Kojonup Location 9155) should vest in and be held by the National Parks and Nature Conservation Authority in trust for the purpose of "Conservation of Flora and Fauna".

File No. 2711/79.—That Reserve No. 36814 (Three Springs Lots 230 and 231) should vest in and be held by the Shire of Three Springs in trust for the purpose of "Depot Site".

File No. 577/980.—That Reserve No. 36838 (Swan Location 10116) should vest in and be held by the Water Authority of Western Australia in trust for the purpose of "Drainage".

File No. 3724/980.—That Reserve No. 37527 (Cockburn Sound Locations 2664, 2737 and 2826) should vest in and be held by the City of Melville in trust for the purpose of "Public Recreation".

File No. 2872/983.—That Reserve No. 38676 (Cockburn Sound 2771) should vest in and be held by the City of Cockburn in trust for the purpose of "Public Recreation".

File No. 1536/984.—That Reserve No. 38913 (Leonora Lot 31) should vest in and be held by the Shire of Leonora in trust for the purpose of "Recreation".

File No. 2761/1986.—That Reserve No. 39633 (Dumbleyung Lot 297) should vest in and be held by The Agricultural Protection Board of Western Australia in trust for the purpose of "Depot Site (Agricultural Protection Board)".

File No. 2195/1983.—That Reserve No. 39668 (Plantagenet Location 7553) should vest in and be held by the Shire of Denmark in trust for the purpose of "Quarry Site".

File No. 1182/1984.—That Reserve No. 39677 (Swan Location 10594) should vest in and be held by the Water Authority of Western Australia in trust for the purpose of "Water Supply".

File No. 2545/1983.—That Reserve No. 39678 (Swan Location 10568) should vest in and be held by the City of Perth in trust for the purpose of "Pedestrian Access Way".

File No. 3171/1986.—That Reserve No. 39688 (Broome Lot 2066) should vest in and be held by The State Energy Commission of Western Australia in trust for the purpose of "Padmount Site".

File No. 1276/1985.—That Reserve No. 39693 (Mundaring Lot 281) should vest in and be held by the Shire of Mundaring in trust for the purpose of "Recreation".

File No. 3561/1982.—That Reserve No. 39701 (Wellington Location 5458) should vest in and be held by the City of Bunbury in trust for the purpose of "Recreation and Parkland".

File No. 1771/1985.—That Reserve No. 39713 (Fitzroy Crossing Lot 273) should vest in and be held by the Water Authority of Western Australia in trust for the purpose of "Sewage Pumping Station".

Now, therefore, His Excellency the Governor, by and with the advice and consent of the Executive Council, does hereby direct that the beforementioned Reserves shall vest in and be held by the abovementioned bodies in trust for the purposes aforesaid, subject nevertheless to the powers reserved to him by section 37 of the said Act.

L. E. SMITH,  
Clerk of the Council.

#### Land Act 1933

#### ORDERS IN COUNCIL

WHEREAS by section 33 of the Land Act 1933, it is made lawful for the Governor to direct that any Reserve shall vest in and be held by any person or persons to be named in the Order, in trust for any of the purposes set forth in section 29 of the said Act, or for the like or other public purposes to be specified in such Order and with power of leasing: And whereas it is deemed expedient as follows:—

File No. 2710/94 V3.—That Reserve No. 2728 (Kalgoorlie Lots 3921 and 3973) should vest in and be held by the Honourable Ian Frederick Taylor, MLA, Minister for Health for the time being and his successors in office in trust for "Hospital and Allied Purposes".

File No. 6958/96.—That Reserve No. 3596 (Broome Lots 125, 173 to 180 inclusive, 637 and 1214) should vest in and be held by the Honourable Ian Frederick Taylor, MLA, Minister for Health for the time being and his successors in office in trust for "Hospital and Allied Purposes".

File No. 3624/896.—That Reserve No. 4536 (Mt. Magnet Lot 501) should vest in and be held by the Honourable Ian Frederick Taylor, MLA, Minister for Health for the time being and his successors in office in trust for "Hospital and Allied Purposes".

File No. 5333/02.—That Class "A" Reserve No. 8313 (Northam Suburban Lot N4 and Northam Lot 355) should vest in and be held by the Aboriginal Lands Trust in trust for the purpose of "Use and Benefit of Aboriginal Inhabitants".

File No. 1049/48.—That Reserve No. 22809 (Mount Helena Lots 289 and 341) should vest in and be held by the Minister for Education in trust for the purpose of "School Site".

File No. 6343/14.—That Reserve No. 23695 (Broome Lot 532) should vest in and be held by the Honourable Ian Frederick Taylor, MLA, Minister for Health for the time being and his successors in office in trust for the purpose of "Housing (Health Department)".

File No. 5216/54.—That Reserve No. 24157 (Broome Lot 226) should vest in and be held by the Honourable Ian Frederick Taylor, MLA, Minister for Health for the time being and his successors in office in trust for the purpose of "Housing (Health Department)".

File No. 1904/57.—That Reserve No. 24788 (Pinjarra Lots 215, 218 and Suburban Lot 4) should vest in and be held by the Minister for Education in trust for the purpose of "School Site".

File No. 718/66.—That Reserve No. 28571 (Swan Location 8184) should vest in and be held by the Minister for Education in trust for the purpose of "School Site".

File No. 3413/68.—That Reserve No. 29687 (Broome Lot 228) should vest in and be held by the Honourable Ian Frederick Taylor, MLA, Minister for Health for the time being and his successors in office in trust for the purpose of "Housing (Health Department)".

File No. 2131/79.—That Reserve No. 36212 (Sussex Location 4691) should vest in and be held by the Honourable Ian Frederick Taylor, MLA, Minister for Health for the time being and his successors in office in trust for the purpose of "Housing (Health Department)".

File No. 654/981.—That Reserve No. 37155 (Broome Lot 1645) should vest in and be held by the Honourable Ian Frederick Taylor, MLA, Minister for Health for the time being and his successors in office in trust for the purpose of "Housing (Health Department)".

File No. 2142/981.—That Reserve No. 37386 (Busselton Lot 382) should vest in and be held by the Honourable Ian Frederick Taylor, MLA, Minister for Health for the time being and his successors in office in trust for the purpose of "Housing (Health Department)".

File No. 3210/982.—That Reserve No. 38637 (Sussex Location 4786) should vest in and be held by the Honourable Ian Frederick Taylor, MLA, Minister for Health for the time being and his successors in office in trust for the purpose of "Housing (Health Department)".

File No. 2704/980.—That Reserve No. 38894 (Kalamunda Lot 593) should vest in and be held by Minister for Education in trust for the purpose of "School Site".

File No. 616/985.—That Reserve No. 39651 (Kalgoorlie Lot 4336) should vest in and be held by the Honourable Ian Frederick Taylor, MLA, Minister for Health for the time being and his successors in office in trust for the purpose of "Housing (Health Department)".

File No. 1651/76.—That Reserve No. 35767 (Broome Lot 1070) should vest in and be held by the Honourable Ian Frederick Taylor, MLA, Minister for Health for the time being and his successors in office in trust for the purpose of "Housing (Health Department)".

File No. 2829/72.—That Reserve No. 32275 (Busselton Lot 406) should vest in and be held by the Honourable Ian Frederick Taylor, MLA, Minister for Health for the time being and his successors in office in trust for "Hospital and Allied Purposes".

Now, therefore, His Excellency the Governor, by and with the advice and consent of the Executive Council, does hereby direct that the beforementioned Reserves shall vest in and be held by the abovementioned bodies in trust for the purposes aforesaid with power to the said bodies to lease the whole or any portion thereof for any term, subject nevertheless to the powers reserved to me by section 37 of the said Act.

L. E. SMITH,  
Clerk of the Council.

#### Land Act 1933

#### ORDERS IN COUNCIL

WHEREAS by section 33 of the Land Act 1933, it is made lawful for the Governor to direct that any Reserve shall vest in and be held by any person or persons to be named in the Order, in trust for any purpose specified in such Order and with power of leasing: And whereas it is deemed expedient as follows:—

File No. 2874/16V3.—That Reserve No. 20234 (Gibson Lot 5) should vest in and be held by the Shire of Esperance in trust for "Fire Brigade Purposes".

File No. 3563/40.—That Class "A" Reserve No. 22204 (Cockburn Sound Locations 2666 and 960) should vest in and be held by the Shire of Mandurah in trust for the purpose of "Parklands and Recreation".

File No. 2730/50.—That Reserve No. 23116 (Dumbleyung Lot 298) should vest in and be held by the Shire of Dumbleyung in trust for the purpose of "Stock Saleyards".

File No. 3997/77.—That Reserve No. 36131 (Kyarra Location 82) should vest in and be held by the Shire of Meekatharra in trust for the purpose of "Recreation (Motor Sports)".

File No. 678/986.—That Reserve No. 39670 (Geraldton Lot 2870) should vest in and be held by the Town of Geraldton in trust for the purpose of "Girl Guide Hall Site".

Now, therefore, His Excellency the Governor, by and with the advice and consent of the Executive Council, does hereby direct that the beforementioned Reserves shall vest in and be held by the abovementioned bodies in trust for the purposes aforesaid with power to the said bodies subject to the approval in writing of the Minister for Lands to each and every lease or assignment of lease being first obtained, to lease the whole or any portion thereof for any term not exceeding 21 years from the date of the lease, subject nevertheless to the powers reserved to me by section 37 of the said Act; provided that no such lease or assignment of lease shall be valid or operative until the approval of the Minister for Lands or an officer authorised in that behalf by the Minister, has been endorsed on the Lease Instrument, or Deed to Assignment, as the case may be.

L. E. SMITH,  
Clerk of the Council.

#### Land Act 1933

#### ORDERS IN COUNCIL

WHEREAS by section 34B (1) of the Land Act 1933, it is made lawful for the Governor to revoke an Order in Council issued pursuant to section 33 of that Act.

File No. 1647/94.—And Whereas by Order in Council dated 7 December 1959 Reserve 2500 was vested in the Municipality of Geraldton in trust for "Municipal Purposes" with power to lease the whole or any portion thereof for any term not exceeding 21 years from the date of the lease.

File No. 2710/94 V3.—And Whereas by Order in Council dated 17 April 1984 Reserve 2728 was vested in the Honourable Barry James Hodge, MLA, Minister for Health for the time being and his successors in office in trust for "Hospital and Allied Purposes".

File No. 5333/02.—And Whereas by Order in Council dated 26 June 1972 Class "A" Reserve 8313 was vested in the Minister for Community Welfare in trust for the purpose of "Natives".

File No. 3563/40.—And Whereas by Order in Council dated 31 May 1983 Class "A" Reserve 22204 was vested in the Shire of Mandurah in trust for the purpose of "Parklands and Recreation" with power, subject to the approval in writing of the Minister for Lands being first obtained, to lease the whole or any portion thereof for any term not exceeding 21 years from the date of the lease.

File No. 2730/50.—And Whereas by Order in Council dated 9 August 1950 Reserve 23116 was vested in The Dumbleyung Road Board in trust for the purpose of "Stock Saleyards" with power, subject to the approval in writing of the Minister for Lands being first obtained, to lease the whole or any portion thereof for any term not exceeding 21 years from the date of the lease.

File No. 6343/14.—And Whereas by Order in Council dated 3 April 1984 Reserve 23695 was vested in the Honourable Barry James Hodge, MLA, Minister for Health for the time being and his successors in office in trust for the purpose of "Housing (Department of Hospital and Allied Services)".

File No. 3787/53.—And Whereas by Order in Council dated 24 November 1954 Reserve 24093 was vested in the Municipality of Bunbury in trust for the purpose of "Children's Playground".

File No. 4812/01.—And Whereas by Order in Council dated 12 August 1970 Reserve 27769 was vested in the Western Australian Wild Life Authority in trust for the purpose of "Conservation of Flora and Fauna".

File No. 2829/72.—And Whereas by Order in Council dated 12 November 1985 Reserve 32275 was vested in the Minister of Public Health in trust for "Hospital, Community Health Centre and Health Purposes".

File No. 1651/76.—And Whereas by Order in Council dated 23 November 1978 Reserve 35767 was vested in the Honourable Raymond Laurence Young, MLA, Minister of Public Health for the time being and his successors in office in trust for the purpose of "Housing (Medical Department)".

File No. 3997/77.—And Whereas by Order in Council dated 8 December 1982 Reserve 36131 was vested in the Shire of Meekatharra in trust for the purpose of "Recreation (Motor Sports)" with power, subject to the approval in writing of the Minister for Lands being first obtained, to lease the whole or any portion thereof for any term not exceeding 21 years from the date of the lease.

File No. 2131/79.—And Whereas by Order in Council dated 8 August 1979 Reserve 36212 was vested in the Honourable Raymond Laurence Young, MLA, Minister for Public Health for the time being and his successors in office in trust for the purpose of "Housing (Medical Department)".

File No. 2711/79.—And Whereas by Order in Council dated 20 August 1980 Reserve 36814 was vested in the Shire of Three Springs in trust for the purpose of "Depot Site".

File No. 2142/981.—And Whereas by Order in Council dated 16 September 1981 Reserve 37386 was vested in the Honourable Raymond Laurence Young, MLA, Minister for Public Health for the time being and his successors in office in trust for the purpose of "Staff Housing (Hospital and Allied Services)".

File No. 3724/980.—And Whereas by Order in Council dated 16 August 1983 Reserve 37527 was vested in the City of Melville in trust for the purpose of "Public Recreation".

File No. 3210/983.—And Whereas by Order in Council dated 7 February 1984 Reserve 38637 was vested in the Minister of Public Health in trust for the purpose of "Housing (Department of Hospital and Allied Services)".

File No. 1536/984.—And Whereas by Order in Council dated 26 August 1986 Reserve 38913 was vested in the Shire of Leonora in trust for the purpose of "Municipal Buildings".

Now, therefore, His Excellency the Governor, by and with the advice and consent of the Executive Council, hereby directs that the beforementioned Orders in Council be revoked and the Vesting Orders cancelled accordingly.

L. E. SMITH,  
Clerk of the Council.

#### Country Areas Water Supply Act 1947

#### Metropolitan Water Supply, Sewerage and Drainage Act 1909

#### ORDER IN COUNCIL

WHEREAS it is enacted by section 8 (g) of the Country Areas Water Supply Act 1947 and by section 7 of the Metropolitan Water Supply, Sewerage and Drainage Act 1909, that the Governor may, by Order in Council, abolish a Country Water Area, and, from time to time, alter or extend the boundaries of the Metropolitan Water, Sewerage and Drainage Area; and whereas it is desirable to extend the boundaries of the said Area as is hereinafter described: Now, therefore, The Governor of Western Australia His Excellency Professor Gordon Reid, A.C., acting by and with the advice and consent of the Executive Council, and in exercise of the powers conferred in the said Acts, does hereby order and declare as follows:—

That the area of land constituted as the Upper Swan Country Water Area and described in the *Government Gazette* dated 24 April 1969, page 1306 and marked on Plan P.W.D., W.A. 45150 be abolished, and that the boundaries of the Metropolitan Water, Sewerage and Drainage Area be extended by the addition of the land described in the schedule hereto.

L. E. SMITH,  
Clerk of the Council.

#### Second Schedule

#### Extension of Metropolitan Water, Sewerage and Drainage Area Upper Swan Extension

All that area of land bounded by lines starting from the southeast corner of Lot 52 of Swan Location 1, as shown on Land Titles Office Plan 3220 (1), a point on the present boundary of the Metropolitan Water, Sewerage and Drainage Area, and extending northwards along the eastern boundaries of Lots 52 and 41 of Swan Location 1 and onwards to the southern boundary of Lot 31 of Swan Location 2433; thence easterly along the southern boundaries of Lots

31, 30 and 29 of Swan Location 2433, as shown on Land Titles Office Plan 8094 to the southeastern corner of Lot 29 aforesaid; thence southeasterly to the northeastern corner of Lot 277 of Swan Location 1, as shown on Land Titles Office Plan 3220 (2); thence easterly to and along the northern boundaries of Lots 503, 502, 501 and 19 of Swan Location 1, as shown on Land Titles Office Plans 11365 and 9452, and along northern boundaries of Lots 1003, 44 and 1002 of Swan Location 2, as shown on Land Titles Office Plan 15197 to the northeastern corner of Lot 1002 aforesaid; thence southerly along the eastern boundary of that lot to its southeastern corner; thence westerly along the southern boundary of Lot 1002 to the northeastern corner of Lot 105 of Swan Location 1317, as shown on Land Titles Office Plan 15625; thence southerly along the eastern boundary of that lot and of Lot 104 of Swan Location 1317 to the southeastern corner of Lot 104 aforesaid; thence westerly along the southern boundaries of that lot and Lots 103, 102, 706, 101, 100 and 99 of Swan Location 1317, as shown on Land Titles Office Plans 15625 and 15626 and along the southern boundary of Lot 98 to the southeastern corner of Swan Location 4, a point on the present boundary of the Metropolitan Water, Sewerage and Drainage Area; thence northerly, westerly, generally northwesterly, generally southwesterly, again westerly and again northerly along boundaries of that Area to the starting point, as delineated and shown with symbolized boundary on Water Authority of Western Australia Plan AT48.

Department of the Premier and Cabinet,  
Perth, 28 November 1986.

IT is hereby notified for public information that His Excellency the Governor has approved the following temporary allocation of portfolios during the absence of the Hon. Brian Burke, M.L.A. for the periods 4 to 11 December 1986, and 13 December to 4 January 1987 inclusive.

Acting Premier—Hon. Mal Bryce, MLA for the periods:  
4-11 December 1986 and 13 December 1986 to 4 January 1987 inclusive.

Acting Treasurer—Hon. Joe Berinson, MLC for the period:  
4-29 December 1986 inclusive.

Acting Minister Co-ordinating Economic and Social Development—Hon. Mal Bryce, MLA for the period:

4-14 December 1986 inclusive and  
Hon. David Parker, MLA for the period:

15-29 December 1986 inclusive

Acting Minister for Public Sector Management—Hon. Peter Dowding, MLA for the period:  
4-31 December 1986 inclusive.

Acting Minister for Women's Interests—Hon. Kay Hallahan, MLC for the period:  
4-31 December 1986 inclusive.

D. G. BLIGHT,  
Director General.

Department of the Premier and Cabinet  
Perth 4 December 1986.

IT is hereby notified for public information that His Excellency the Governor has approved the following temporary allocation of portfolios during the absence of the Hon. David Parker, M.L.A. for the period 3 to 13 December 1986, inclusive.

Acting Minister for Minerals and Energy; The Arts—  
Hon. Peter Dowding, M.L.A.

G. PEARCE,  
Acting Director General.

Department of the Premier and Cabinet,  
Perth 4 December 1986.

IT is hereby notified for public information that His Excellency the Governor has approved the following temporary allocation of portfolios during the absence of the Hon. Joe Berinson, M.L.C. for the period 30 December 1986 to 8 January 1987, inclusive.

Acting Attorney General and Acting Minister for Prisons—Hon. Julian Grill, M.L.A.

G. PEARCE,  
Acting Director General.

Department of the Premier and Cabinet,  
Perth 4 December 1986.

IT is hereby notified for public information that His Excellency the Governor has approved the following temporary allocation of portfolios during the absence of the Hon. Kay Hallahan, M.L.C. for the period 1 to 18 January 1987, inclusive.

Acting Minister for Community Services; The Family; Youth; The Aged; Minister Assisting the Minister for Women's Interests—Hon. Keith Wilson, M.L.A.

G. PEARCE,  
Acting Director General.

#### DECLARATIONS AND ATTESTATIONS ACT 1913

Crown Law Department,  
Perth, 12 December 1986.

IT is hereby notified for public information that the Hon. Attorney General has approved the appointment of the following persons as Commissioners for Declarations under the Declarations and Attestations Act 1913:—

Margaret Clare Johnson of St. James.  
Agnes Vivienne Marshall of Orelia.

D. G. DOIG,  
Under Secretary for Law.

#### CORRIGENDUM

#### DECLARATIONS AND ATTESTATIONS ACT 1913

Crown Law Department,  
Perth, 12 December 1986.

REFERENCE publication in the *Government Gazette* No. 142 of 5 December 1986, Page 4460, in the list of persons appointed as Commissioners for Declarations, for Andrew Joan Mann of Osborne Park read Andrea Joan Mann of Osborne Park.

D. G. DOIG,  
Under Secretary for Law.

#### JUSTICES ACT 1902

Crown Law Department,  
Perth, 12 December 1986.

IT is hereby notified for public information that His Excellency the Governor in Executive Council has approved of the appointment of—

Sandy James Isaac, of One Arm Point via Broome,  
to the Commission of the Peace for the Broome Magisterial District.

D. G. DOIG,  
Under Secretary for Law.

## JUSTICES ACT 1902

Crown Law Department,  
Perth, 12 December 1986.

IT is hereby notified for public information that His Excellency the Governor in Executive Council has accepted the resignation of George Leslie Lithgo of 16 Kings Park Avenue, Crawley, from the office of Justice of the Peace for the State of Western Australia.

D. G. DOIG,  
Under Secretary for Law.

## JUSTICES ACT 1902

Crown Law Department,  
Perth, 12 December 1986.

IT is hereby notified for public information that His Excellency the Governor in Executive Council has:—

Approved of the following appointment to the Commission of the Peace for the State of Western Australia.

Antony Granville Batten, of 40 Moolanda Boulevard, Kingsley and, Multiple Sclerosis Society, 295 Manning Road, Bentley.

D. G. DOIG,  
Under Secretary for Law.

## LEGAL PRACTITIONERS ACT 1893

## BARRISTERS' BOARD AMENDMENT RULES (No. 2) 1986

MADE by the Barristers' Board under section 6.

**Citation**

1. These rules may be cited as the *Barristers' Board Amendment Rules (No. 2) 1986*.

**Principal rules**

2. In these rules the Rules of the Barristers' Board\* are referred to as the principal rules.

[\*Reprinted in the Gazette of 3 March 1976 at pp. 593-623. For amendments to 12 November 1986 see pages 271-272 of 1985 Index to Legislation of Western Australia and Gazette of 11 July 1986.]

**Rule 1 repealed and a rule substituted**

3. Rule 1 of the principal rules is repealed and the following rule is substituted—

**Citation**

“ 1. These rules may be cited as the *Barristers' Board Rules 1949*. ”

**Rule 103 amended**

4. Rule 103 of the principal rules is amended—

- (a) by deleting paragraph (a) and substituting the following paragraphs—

“ (a) a parent, spouse, child or grandchild of the certificated practitioner or of a partner, also being a certificated practitioner, of the certificated practitioner;

(aa) a person to whom the certificated practitioner or a partner, also being a certificated practitioner, of the certificated practitioner, stands in *loco parentis*; ”; and

- (b) in paragraphs (b) (i) and (c) (i) by inserting after “paragraph (a)” the following—

“ or (aa) ”.

M. C. LEE,	Member.
R. J. VIOL,	Member.
R. CHAPPELL,	Member.
F. MALLON,	Member.

## HEALTH ACT 1911

Health Department of WA,  
Perth, 28 November 1986.

605/86.

THE appointments of Mr Samuel Bryan Westacott and Robert Stephen Caporn as Health Surveyors to the City of Fremantle effective from 8 August 1986 and 9 October 1986 respectively are approved.

The cancellation of the appointments of the persons named in the schedule hereunder as Health Surveyors to the City of Fremantle effective from the dates shown in the schedule is hereby notified.

J. C. McNULTY,  
Executive Director,  
Public Health and  
Scientific Support Services.

**Schedule**

Mr Vernon Nowland—31 December 1985.  
Mr Brian Bell—6 August 1986.  
Mr Simon Fraser—15 August 1986.

## HEALTH ACT 1911

Health Department of WA,  
Perth, 21 November 1986.

116/83.

THE cancellation of the appointment of Mr Maurice Henry Parry as a Health Surveyor to the City of Perth effective from 11 November 1986 is hereby notified.

J. C. McNULTY,  
Executive Director,  
Public Health and  
Scientific Support Services.

## HEALTH ACT 1911

Health Department of WA,  
Perth, 21 November 1986.

635/86.

THE cancellation of the appointment of Mr James Laird as a Health Surveyor to the City of Wanneroo effective from 31 October 1986 is hereby notified.

J. C. McNULTY,  
Executive Director,  
Public Health and  
Scientific Support Services.

## HEALTH ACT 1911

Health Department of WA,  
Perth, 21 November 1986.

HD 988/85.

1. The cancellation of the appointment of Dr Kwang Beng Lee as Medical Officer of Health to the Shire of Three Springs is hereby notified.

2. The appointment of Dr Stewart Wotherspoon as a Medical Officer of Health to the Shire of Three Springs is approved.

J. C. McNULTY,  
Executive Director,  
Public Health and  
Scientific Support Services.

## POLICE AUCTION

UNDER the provisions of the Police Act 1892-1983, unclaimed stolen and found property will be sold by public auction at the Property Tracing Section, Police Complex, Clarkson Road, Maylands on Tuesday 16 December 1986 at 9.00 am.

Auction to be conducted by Mr B. Hooson, acting Government Auctioneer.

B. BULL,  
Commissioner of Police.

## NAVIGABLE WATERS REGULATIONS

## Swimming Areas

Department of Marine and Harbours,  
Fremantle, 12 December 1986.

ACTING pursuant to the powers conferred by Regulation 10A (a) and (b) of the Navigable Waters Regulations, the Department of Marine and Harbours, by this notice, revokes paragraph (k) of the *Government Gazette* No. 73 of 12 October 1984 and substitutes the following:—

- (k) Shire of Donnybrook-Balingup—Glen Mervyn Dam—All the waters of Glen Mervyn Dam contained within an area bounded on the south by the dam head to a point on the western foreshore 180 metres north of the dam head thence extending across the dam to a point on the eastern foreshore where the northern end of the Preston Road Bridge joins the foreshore.

J. M. JENKIN,  
General Manager.

## NAVIGABLE WATERS REGULATIONS

## Water Ski Areas

Department of Marine and Harbours,  
Fremantle, 12 December 1986.

ACTING pursuant to the powers conferred by Regulation 48A of the Navigable Waters Regulations, the Department of Marine and Harbours, by this notice, defines and sets aside the following area of navigable waters for the purpose of water skiing and orders that bathing shall be prohibited therein:—

Shire of Donnybrook-Balingup—Glen Mervyn Dam—All that area of water commencing at a point on the western foreshore 180 metres north of the dam head extending across the dam to the eastern foreshore at a point where the northern end of the Collie Preston Road Bridge joins the foreshore and includes all the waters north of that line.

Providing that this water ski area has been set aside for use by the Western Australian Ski Association and is under the control of the Coalfields Water Ski Club.

J. M. JENKIN,  
General Manager.

## NAVIGABLE WATERS REGULATIONS

## Prohibited Swimming Area

Department of Marine and Harbours,  
Fremantle, 4 December 1986.

ACTING pursuant to the powers conferred by Regulation 10A of the Navigable Waters Regulations, the Department of Marine and Harbours, by this notice, revokes the notice published in the *Government Gazette* on 30 November 1984 relating to the prohibited swimming area at the Bandy Creek Small Boat Harbour, Esperance.

J. M. JENKIN,  
General Manager.

## NAVIGABLE WATERS REGULATIONS

## Water Ski Areas

Department of Marine and Harbours,  
Fremantle, 4 December 1986.

ACTING pursuant to the powers conferred by Regulation 48A of the Navigable Waters Regulations, the Department of Marine and Harbours, by this notice, revokes sub-paragraph (1) (f) (i) of the notice published in the *Government Gazette* of 19 October 1984 relating to water skiing in the Geraldton Inner Harbour and substitutes the following:

- (f) Town of Geraldton—Geraldton Inner Harbour  
(i) That area of water in Geraldton Inner Harbour which has been dredged to 9.1 metres RL bounded by a line from the eastern end of No. 1 berth to the east breakwater light thence to the NE end of No. 5 berth so however that no boat or skier shall approach closer than 60 metres from any berth.

Skiing is prohibited when any commercial vessel is manoeuvring within the area south of a line drawn between the east and west breakwater light beacons. A signal of three prolonged blasts on the ships whistle or siren will be sounded by a vessel entering prior to crossing this line and by a vessel departing prior to casting off from the berth.

With the absence of beach take-off areas skiers are advised that take-off and landings must be confined to deep water.

J. M. JENKIN,  
General Manager.

## FISHERIES ACT 1905

## PART IIIB—Processing Licences

FD 730/86.

THE Public is hereby notified that I have issued a permit to ESD Exporters Pty Ltd, c/o 112 Northwood Street, West Leederville, to establish a processing establishment to process fish in pursuance of the provisions of section 35C of the Fisheries Act 1905 at the Small Boat Harbour, Bandy Creek, Esperance, subject to the following conditions:

That the processing establishment—

1. Shall comply with the requirements of the Fisheries Act 1905, and all Regulations, Orders in Council, and Notices and Ministerial Directions issued thereunder.



2. Shall not be used for processing rock lobsters, prawns, salmon or abalone.
3. Shall not be used for processing tuna other than by packing for the sashimi market or freezing.
4. Shall comply with the requirements of the Health Act 1911 (amended).
5. Shall comply with the requirements of any town planning scheme or interim development order gazetted under the provisions of the Town Planning and Development Act 1928 (amended), or the Metropolitan Region Town Planning Scheme Act 1959 (amended).
6. Shall be registered as an export establishment pursuant to the provisions of the Parliament of the Commonwealth Export Control Act 1982, and Orders made thereunder, more specifically the Prescribed Goods (General) Orders and the Fish Orders, should it be used to process fish for export.
7. Shall not be used for processing marron (*Cherax tenuimanus*) unless a licence is held under section 39C of the Fisheries Act 1905.

In accordance with the provisions of section 35K, any person aggrieved by this decision may, within 14 days after publication of this notice, appeal against the decision or order by serving on the Minister for Fisheries a statement in writing on the grounds of their appeal.

This notice supersedes the notice published in the name of Western Australian Tuna Supplies in *Government Gazette* No. 137 of 28 November 1986.

B. K. BOWEN,  
Director of Fisheries.

#### FISHERIES ACT 1905

Fisheries Department,  
Perth, 18 November 1986.

FD 783/75, Vol. 3.

IT is hereby notified for information that the persons named hereunder have been appointed as Honorary Licensing Officers pursuant to section 5 of the Fisheries Act 1905:

Josephine Ann Baum.

Victor Harrison Hill.

J. F. GRILL,  
Minister for Fisheries.

#### RURAL HOUSING (ASSISTANCE) ACT 1976 (AS AMENDED)

Rural Housing Authority

Perth

R.H.A. 780/76.

IT is hereby notified that Mr Robin Geoffrey Lynch has been appointed *vide* Mr Charles Haines resigned to the Rural Housing Authority as representative of the State Treasury Department.

Dated this 1st day of December, 1986.

A. D. BROUN,  
Secretary/Liaison Officer.

#### LAND ACT 1933

##### Reserves

Department of Land Administration,  
Perth, 12 December 1986.

HIS Excellency the Governor in Executive Council has been pleased to set apart as Reserves the land described below for the purposes therein set forth.

File No. 1993/984.

AVON.—No. 39650 (Water Supply), Location No. 28872, formerly portion of Avon Location 18919 and being Lot 1 the subject of Diagram 67890 (6 400 square metres). (Diagram 87102, Public Plan Wogerlin S.E. 1:25 000 (near Bees Road).)

File No. 3171/986.

BROOME.—No. 39688 (Padmount Site), Lot No. 2066 (18 square metres). (Original Plan 16620, Public Plan Broome Townsite 1:2 000 29.14 (Drummond Place).)

File No. 2698/986.

CANNING.—No. 39647 (Public Recreation), Location No. 3532, formerly portion of Canning Location 16 and being Lot 125 on Plan 15045 (7 158 square metres). (Plan Perth 1:2 000 20.10 (Chamberlain Street).)

File No. 1679/986.

CANNING.—No. 39657 (Drainage), Location No. 3535, formerly portion of Canning Location 21 and being Lot 2 the subject of Diagram 70072 (6 678 square metres). (Public Plan Perth 1:2 000 15.12 (Beasley Road).)

File No. 497/986.

CANNING.—No. 39662 (School Site), Location No. 3508, formerly portion of Canning Location 13 and being part of the land on Diagram 55617 (6 036 square metres). (Public Plan Perth 1:2 000 22.14 (Alcock Street).)

File No. 2779/983.

COCKBURN SOUND.—No. 39625 (School Site), Location No. 2793, formerly portion of Cockburn Sound Location 16 being Lot 502 on Diagram 68920 (9 503 7 hectares). (Original Plan 16300, Plan Mandurah and Environs 1:2 000 08.01 and 08.40 (Lakes Road).)

File No. 3175/985.

COCKBURN SOUND.—No. 39656 (Public Recreation), Location No. 2869, formerly portion of Cockburn Sound Location 452 and being Lot 64 on Plan 15340 (2 503 square metres). (Public Plan Perth 1:2 000 10.06 (Miguel Road).)

File No. 2761/986.

DUMBLEYUNG.—No. 39633 (Depot Site (Agricultural Protection Board)), Lot No. 297 (956 square metres). (Diagram 87554, Public Plan Dumbleyung Townsite (Bartram Road).)

File No. 1771/985.

FITZROY CROSSING.—No. 39713 (Sewage Pumping Station), Lot No. 273 (187 square metres) (Diagram 87651, Public Plan Fitzroy Crossing 1:2 000 10:27 (Forrest Road).)

File No. 678/986.

GERALDTON.—No. 39670 (Girl Guide Hall Site), Lot No. 2870 (660 square metres). (Original Plan 16650, Public Plan Geraldton 1:2 000 15.15 (Sanford Road).)

File No. 1874/985.

GRASS VALLEY AND THROSSELL ESTATE.—No. 39654 (Railway Purposes), Lot Nos. 134, formerly portion of Grass Valley Lots 72, 73, 74 and 75 and being part of the land on Plan 11334 (1) and 94 formerly portions of Throssell Lot 53 and being Lot 1 the subject of Diagram 48579 and part of the land on Plan 10788 (5 873 9 hectares). (Public Plan Grass Valley 1:2 000 28.20, 29.20 and Avon 1:10 000 Pts. 6.4 and 6.5 (Muluckine Road and Bedford Street).)

File No. 616/985.

KALGOORLIE.—No. 39651 (Housing (Health Department)), Lot No. 4336, formerly Kalgoorlie Lot 4006 (906 square metres). (Public Plan Kalgoorlie-Boulder 1:2 000 28.38 (Shaw Street).)

File No. 1180/984.

KOJONUP.—No. 39621 (Water and Conservation of Flora and Fauna), Location No. 9267, formerly portion of Kojonup Location 8949 and being Lot 1 the subject of Diagram 60957 (369 210 9 hectares). (Plan Lake Clabburn N.E. 1:25 000 (Wandoo Road).)

File No. 2259/78.

KOJONUP.—No. 39669 (Sand Pit), Location No. 9266, formerly portion of Kojonup Location 7812 and being Lot 1 the subject of Diagram 55235 (8 000 square metres). (Public Plan Hillman SW 1:25 000 (Earnshaw Road).)

File No. 3261/1985.

MELBOURNE.—No. 39618 (School Site), Location No. 4098, formerly portion of Melbourne Location 936 and being part of Lot M1657 on Diagram 7313 (9 301 square metres). (Plan Yerecoin 1:2 000 04.19 (Bindi Bindi-Toodyay Road).)

File No. 2490/1986.

MOORA.—No. 39619 (Housing (Health Department)) Lot No. 393, formerly portion of Moora Suburban Lot 14 and being Lot 65 on Diagram 65142 (1 000 square metres). (Plan Moora 1:2 000 20.10 and 21.10 (Long Street).)

File No. 1276/1985.

MUNDARING.—No. 39693 (Recreation), Lot No. 281 (5 955 square metres). (Diagram 87297, Public Plan Perth 1:2 000 31.30 (Maddock Street).)

File No. 1504/1986.

NORTHAM.—No. 39661 (Pre-Primary Centre), Lot No. 414, formerly portion of Avon Location C and being Lot 340 the subject of Diagram 67608 (4 116 square metres). (Public Plan Northam 1:2 000 20.19 (Hutt Street).)

File No. 3217/95.

PERTH.—No. 39676 (Use and Requirement of the Minister for Works), Lot No. 954 (151 square metres). (Diagram 86387, Public Plan Perth 1:2 000 13.24 and 13.25 (Murray Street).)

File No. 2195/1983.

PLANTAGENET.—No. 39668 (Quarry Site), Location No. 7553 (15.348 2 hectares). (Diagram 86775, Public Plan Parry Inlet NE 1:25 000 (near Point Hillier in the Shire of Denmark).)

File No. 1981/1985.

PLANTAGENET.—No. 39667 (Drain), Location No. 5110 (3 427 square metres). (Diagram 61572, Public Plan Oyster Harbour NE 1:25 000 (near Yungup Road).)

File No. 2036/1985.

ROCKINGHAM.—No. 39687 (Pedestrian Access Way), Lot No. 1557 (90 square metres). (Diagram 87192, Public Plan Peel 1:2 000 06.28 (Black Close).)

File No. 2202/1982.

SUSSEX.—No. 39622 (Golf Course, Recreation and Water), Location No. 4816, formerly portion of Sussex Location 1133 and being Lot 91 on Diagram 63561 (8.518 6 hectares). (Plan Prevelley 1:2 000 06.39 and Margaret River 1:10 000 2.8 (Brotherton Place).)

File No. 904/1986.

SWAN.—No. 39616 (Public Recreation), Location No. 10834, formerly portion of Swan Location K being Lot 607 on Plan 15450 (3 058 square metres). (Plan Perth 1:2 000 13.35 (Oakleaf Circle).)

File No. 2545/1983.

SWAN.—No. 39678 (Pedestrian Access Way), Location No. 10568 (534 square metres). (Diagram 86557, Public Plan Perth 1:2 000 12.27 (Mitchell Freeway).)

File No. 820/1986.

SWAN.—No. 39653 (Public Recreation), Location No. 10806, formerly portion of Swan Location 2103 and being Lot 30 on Plan 15436 (1 862 square metres). (Public Plan Perth 1:2 000 09.25 (Underwood Avenue).)

File No. 2689/1986.

SWAN.—No. 39648 (Public Recreation), Location No. 10839, formerly portion of Perthshire Location 101 and being Lot 100 on Plan 14401 (4 513 square metres). (Plan Swan 1:2 000 09.05 (Garrong Close).)

File No. 1182/1984.

SWAN.—No. 39677 (Water Supply), Location No. 10594 (1.000 0 hectares). (Diagram 86788, Public Plan Seabird 1:2 000 28.19 and Cape Leschenault 1:25 000 N.E. (near Campbell Way).)

File No. 2090/1984.

SWAN.—No. 39664 (Public Recreation), Location No. 10832, formerly portion of Swan Location 1370 and being Lot 340 on Plan 14697 (2.298 7 hectares). (Public Plan Swan 1:2 000 08.04 (Mullaloo Drive).)

File No. 2585/1986.

SWAN.—No. 39639 (Drainage), Location No. 10670, formerly portion of Swan Location 1370 and being Lot 422 the subject of Diagram 31178 (1 348 square metres). (Diagram 87003, Public Plan Swan 1:2 000 6.04 (Gunida Street).)

File No. 1664/1986.

SWAN.—No. 39620 (Public Recreation), Location No. 10830, formerly portion of Swan Location 16 and being Lot 202 on Plan 14579 (1.505 3 hectares). (Plan Perth 1:2 000 24.31 (Innamincka Road).)

File No. 2552/1986.

SWAN.—No. 39624 (Public Recreation), Location No. 10837, formerly portion of Swan Location 1370 being Lot 740 on Plan 13787 (1.720 9 hectares). (Plan Swan 1:2 000 06.02 (Castleclrag Drive).)

File No. 1986/1985.

SWAN.—No. 39627 (Drainage), Location No. 10807, formerly portion of Swan Location 1315 and being Lot 289 on Plan 12708 (698 square metres). (Plan Perth 1:2 000 10.36 and 10.37 (Beach Road).)

File No. 1169/1985.

SWAN.—No. 39628 (Public Recreation), Location No. 10703, formerly Portion of Swan Location 1370 and being Lot 233 on Plan 15015 (2.003 6 hectares). (Plan Swan 1:2 000 08.05 and 08.04 (Kingston Close).)

File No. 2059/1986.

SWAN.—No. 39629 (Public Recreation), Location Nos. 10809, 10810 and 10811, formerly portions of each of Swan Locations 1025 and 2639 being Lots 16, 15 and 14 respectively on Plan 10594 (6 154 square metres). (Plan Perth 1:2 000 25.25 (Karri Court and Torwood Drive).)

File No. 2856/66.

VICTORIA LOCATION.—No. 39638 (Water Supply), Location No. 11542, formerly portion of Victoria Location 2764 and being Lot 2 the subject of Diagram 67194 (1.302 4 hectares). (Diagram 86390, Public Plan Bookara S.W. and S.E. 1:25 000, (near Bonniefield Road East).)

File No. 2038/1986.

WELLINGTON.—No. 39626 (Public Recreation), Location No. 5489, formerly portion of Wellington Location 1 and being Lot 338 on Plan 15172 (5 304 square metres). (Plan Stirling 1:10 000 2.1 (Admiralty Place).)

File No. 1462/1984.

WILLIAMS.—No. 39623 (Public Recreation), Location No. 15745, formerly portion of Williams Location 1610 being Lot 46 on Diagram 68407 (2 906 square metres). (Plan Wickepin Townsite (Moss Parade).)

File No. 3561/1982.

WELLINGTON.—No. 39701 (Recreation and Parkland), Location No. 5458 (1 923 square metres). (Diagram 86979, Public Plan Bunbury Townsite 1:2 000 03.29 (Picton Road).)

File No. 3153/1985.

WELLINGTON.—No. 39655 (Railway Purposes), Location No. 5487, formerly portion of Wellington Location 1 and being part of the land on Diagram 59084 (231 square metres). (Public Plan Harvey S.E. 1:25 000 (near Beela Road).)

N. J. SMYTH,  
Executive Director.

#### AMENDMENT OF RESERVES

Department of Land Administration,  
Perth, 12 December 1986.

HIS Excellency the Governor in Executive Council has been pleased to approve, under section 37 of the Land Act 1933 of the amendment of the following Reserves:—

File No. 509/1986.—No. 39527 (at Broome) "Use and Requirements of the Government Employees Housing Authority" to comprise Broome Lots 1872, 1876, 1896, 1901, 1904, 1905 and 1909 as surveyed and shown bordered red on Lands and Surveys Original Plan 16620 and of its area being increased to 5 934 hectares accordingly. (Plan Broome 1:2 000 29.14 (Dakas Street, Lee and Crocker Courts).)

File No. 2690/1984.—No. 38958 (Broome Lot 1860) "Drainage" to include Broome Lot 1867 as surveyed and shown bordered red on Lands and Surveys Original Plan 16620 and of its area being established at 1.355 1 hectares accordingly. (Plan Broome 1:2 000 29.15 (Dakas Street).)

File No. 1789/1982.—No. 37821 (Swan District) "Primary School Site" to comprise Swan Location 10635 as surveyed and shown bordered red on Lands and Surveys Diagram

86666 (portion being formerly portion of Swan Location 1879 and being Lot 1 on Diagram 41145) in lieu of Swan Location 10312 and of its area being increased to 4.094 hectares accordingly. (Plan Swan 1:2 000 9.01 and 10.01 (Halidon Street).)

File No. 1977/981.—No. 37816 (Jandakot Agricultural Area Lot 557) "Public Recreation" to include Jandakot Agricultural Area Lot 580 (formerly portion of Jandakot Agricultural Area Lot 225 and being Lot 572 on Plan 14419, Sheet 1) and of its area being increased to 5.548 hectares accordingly. (Plan Perth 1:10 000 3.1 (near Gutteridge Road).)

File No. 3724/980.—No. 37527 (Cockburn Sound Locations 2664 and 2737) "Public Recreation" to include Cockburn Sound Location 2826 as surveyed and shown bordered red on Lands and Surveys Diagram 87251 (formerly portion of Cockburn Sound Location 630 and being part of Lot 1 on Diagram 4167) and of its area being increased to 18.171 6 hectares accordingly. (Plan Perth 1:2 000 13.11) (Findlay Road).)

File No. 2711/79.—No. 36814 (Three Springs Lot 230) "Depot Site" to include Three Springs Lot 231 as surveyed and shown bordered red on Lands and Surveys Diagram 83945 and of its area being increased to 1.900 9 hectares accordingly. (Plan Three Springs Townsite (West Yarra Road).)

File No. 696/72.—No. 36435 (Canning District) "Parks and Recreation" to comprise Canning Location 3087 and of its area being established at 22.629 5 hectares. (Plan Perth 1:2 000 14.19 and 14.20 (Murray Street).)

File No. 3997/77.—No. 36131 (Kyarra District) "Recreation (Motor Sports)" to comprise Kyarra Location 82 as surveyed and shown bordered red on Land Administration Diagram 87590 in lieu of Kyarra Location 61 and of its area being increased to 18.357 6 hectares accordingly. (Plan Meekatharra Regional 1:25 000 (Murchison Downs Road).)

File No. 2377/74.—No. 32684 (at Rockingham) "Park and Parking" to comprise Rockingham Lot 1507 as surveyed and shown bordered red on Lands and Surveys Diagram 87192 and of its area being reduced to 2 582 square metres accordingly. (Plan Peel 1:2 000 06.28 and 06.29 (Black Close).)

File No. 4169/69.—No. 32062 (Rockingham Lot 1503) "Church Site" to exclude that portion coloured dark brown on Lands and Surveys Diagram 87192 and of its area being reduced to 1 998 square metres accordingly. (Plan Peel 1:2 000 06.29 (Wanliss Street).)

File No. 3217/95.—No. 30365 (Perth Lots 790 and 954) "Use and Requirements of the Minister for Works" to exclude Perth Lot 954 and of its area being reduced to 1 779 square metres accordingly. (Plan Perth 1:2 000 13.24 (Murray Street).)

File No. 1520/69.—No. 30000 (Three Springs Lots 195 and 231) "Public Recreation" to exclude Lot 231 and of its area being reduced to 4.191 1 hectares accordingly. (Plan Three Springs Townsite (West Yarra Road).)

File No. 1654/67.—No. 28819 (Swan District) "Public Recreation" to comprise Swan Location 10669 as surveyed and shown bordered red on Lands and Surveys Diagram 87003 in lieu of Swan Location 7629 and of its area being increased to 6 770 square metres accordingly. (Plan Swan 1:2 000 06.04 (Gunida Street).)

File No. 4812/01.—No. 27769 (Kojonup District) "Conservation of Flora and Fauna" to comprise Kojonup Location 9155 as surveyed and shown bordered red on Lands and Surveys original Plan 16216 and of its area being increased to 46.165 7 hectares accordingly. (Plan Boscabel SE 1:25 000 (Mission Road).)

File No. 6810/49V3.—No. 23226 (Fitzroy District) "Stock Route—Fitzroy Crossing to Nobby's Well" to exclude that portion now comprised in Fitzroy Location 227 as surveyed and shown bordered green on Land Administration Diagram 87572 and of its area being reduced to about 44 454.817 4 hectares accordingly. (Plan Derby 1:250 000 (Great Northern Highway).)

File No. 2730/50.—No. 23116 (at Dumbleyung) "Stock Saleyards" to comprise Dumbleyung Lot 298 as surveyed and shown bordered red on Land Administration Diagram 87554 in lieu of Dumbleyung Lots 26, 252 and 253 and of its area being reduced to 5 116 square metres. (Plan Dumbleyung Townsite (Bartram Road).)

File No. 4018/68.—No. 21906 (at Kockatea Estate) "Conservation of Flora" to comprise Kockatea Estate Lot 22 as surveyed and shown bordered red on Lands and Surveys

Original Plan 14704 (portion formerly portion of Kockatea Estate Lot 7) in lieu of Kockatea Estate Lots 13 and 21 and of its area being increased to 48.218 6 hectares accordingly. (Plan 156/80 (Mingenew-Mullewa Road).)

File No. 2342/25.—No. 18989 (Hay District) "Church Site (Baptist)" to comprise Hay Location 2362 as shown bordered red on Land Administration Reserve Diagram 600 and of its area remaining unaltered. (Plan Owingup 1:25 000 SW (Fernley Road).)

File No. 12320/11.—No. 13825 (Plantagenet District) "Public Utility" to comprise Plantagenet Locations 2534 and 7607 as shown delineated and bordered red on Land Administration Reserve Diagram 601 and of its area being increased to 95.551 2 hectares accordingly. (Plan Ratcliffe NE 1:25 000 (Eden Road).)

File No. 8363/04V3.—No. 9469 (Kyarra District) "Common" to exclude that portion now comprised in Kyarra Location 82 and of its area being reduced to 17 710.267 8 hectares accordingly. (Plan Meekatharra Regional (Campbell Road).)

File No. 577/98.—No. 5126 (at Kalgoorlie) "Municipal Endowment" to comprise Kalgoorlie Lot 4101 in lieu of Kalgoorlie Lot 450 and of its area being increased to 2 078 square metres accordingly. (Plan Kalgoorlie Boulder and Environs 1:2 000 29.38 (Hannan Street).)

File No. 3624/896.—No. 4536 (at Mt. Magnet) "Hospital" to comprise Mt. Magnet Lot 501 as surveyed and shown bordered red on Land Administration Diagram 87106 and of its area being reduced to 3.007 7 hectares accordingly. (Plan Mt. Magnet Townsite (Welcome Street).)

File No. 1647/94.—No. 2500 (at Geraldton) "Municipal Purposes" to comprise Geraldton Lot 2878 as surveyed and shown bordered red on Land Administration Original Plan 16650 in lieu of Geraldton Lots 35 to 38 inclusive, 1770 and 1771 and of its area being reduced to 6 326 square metres accordingly. (Plan Geraldton 1:2 000 14.15 and 15.15 (Sanford Street).)

File No. 204/91.—No. 1783 (Gascoyne District) "Stopping Place for Travellers and Stock" (Plan Wooramel 1:250 000 (North West Coastal Highway, Shire of Carnarvon).)

File No. 3514/956V2.—No. 1012 (Dampier District) "Townsite and Landing Place" to exclude the portions now comprised in Dampier Location 223, as surveyed and shown bordered green on Land Administration Diagram 87725 and Dampier Location 224, as surveyed and shown bordered green on Lands and Surveys Original Plan 16717 and of its area being reduced to about 20 901 hectares, accordingly. (Plan Pender 1:250 000 (Beagle Bay).)

File No. 10330/12 V2.—No. 593 (Albany Lots 464, 465, 484 and 485) "Public Purposes" to exclude that portion now comprised in Albany Lot 1371 as surveyed and shown bordered green on Lands and Surveys Diagram 87247 and the portion shown coloured dark brown on that Diagram and of its area being reduced to 9 871 square metres accordingly. (Plan Albany 1:2 000 10.04 and 11.04 (Mount and Bay Streets).)

N. J. SMYTH,  
Executive Director.

## CANCELLATION OF RESERVES

Department of Land Administration,  
Perth, 12 December 1986.

HIS Excellency the Governor in Executive Council has been pleased to approve, under section 37 of the Land Act 1933 of the cancellation of the following Reserves:—

File No. 46/59.—No. 25231 (Duranillin Lots 51, 52 and 53) "Railway Housing". (Plan Duranillin Townsite (Farrell Street).)

File No. 8795/04.—No. 9612 (Somerville Suburban Area Lot 159) "Quarry". (Plan Kalgoorlie-Boulder 1:2 000 28.35 and 28.36 (Carew Street).)

File No. 1749/76.—No. 733 (Gascoyne District) "Water and Stopping Place". (Plan Wooramel 1:250 000 (near North West Coastal Highway, Shire of Carnarvon).)

N. J. SMYTH,  
Executive Director.

## CHANGE OF PURPOSE OF RESERVES

Department of Land Administration,  
Perth, 12 December 1986.

HIS Excellency the Governor in Executive Council has been pleased to approve, under section 37 of the Land Act 1933, of the change of purpose of the following Reserves:—

File No. 1536/984.—No. 38913 (Leonora Lot 31) being changed from "Municipal Buildings" to "Recreation". (Public Plan Leonora 1:2 000 Sheet 1 (Tower Street).)

File No. 3210/983.—No. 38637 (Sussex Location 4786) being changed from "Housing (Department of Hospital and Allied Services)" to "Housing (Health Department)". (Public Plan Busselton 1:2 000 24.36 (Myles Street).)

File No. 2142/981.—No. 37386 (Busselton Lot 382) being changed from "Staff Housing (Hospital and Allied Services)" to "Housing (Health Department)". (Public Plan Busselton 1:2 000 24.36 (Marine Terrace).)

File No. 654/981.—No. 37155 (Broome Lot 1645) being changed from "Housing—Medical Department" to "Housing (Health Department)". (Public Plan Broome 1:2 000 30.15 (Walcott Street).)

File No. 577/980.—No. 36838 (Swan Location 10116) being changed from "Drainage Sump Site" to "Drainage". (Public Plan Perth 1:2 000 15.33 (Wonga Road).)

File No. 2131/79.—No. 36212 (Sussex Location 4691) being changed from "Housing (Medical Department)" to "Housing (Health Department)". (Public Plan Dawson 1:2 000 22.35 (Kingfish Road).)

File No. 1651/76.—No. 35767 (Broome Lot 1070) being changed from "Housing (Medical Department)" to "Housing (Health Department)". (Public Plan Broome Sheet 1 (Guy Street).)

File No. 2829/72.—No. 32275 (Busselton Lot 406) being changed from "Hospital, Community Health Centre and Health Purposes" to "Hospital and Allied Purposes". (Public Plan Busselton 1:2 000 23.35 and 23.36 (Mill Road).)

File No. 3217/95.—No. 30365 (Perth Lot 790) being changed from "Use and Requirements of the Minister for Works to "Government Requirements". (Public Plan Perth 1:2 000 13.24 (Murray Street).)

File No. 3413/68.—No. 29687 (Broome Lot 228) being changed from "Housing (Medical Department)" to "Housing (Health Department)". (Public Plan Broome 1:2 000 30.14 (Louis Street).)

File No. 3283/63.—No. 27086 (Neridup Location 245) "Conservation of Flora" to "Conservation of Flora and Fauna". (Public Plan: 425/80 (Exchange Road).)

File No. 5216/54.—No. 24157 (Broome Lot 226) being changed from "Public Buildings (Medical Officer's Quarters)" to "Housing (Health Department)". (Public Plan: Broome 1:2 000 30.14 (Louis Street).)

File No. 6343/14.—No. 23695 (Broome Lot 532) being changed from "Housing (Department of Hospital and Allied Services)" to "Housing (Health Department)". (Public Plan: Broome 1:2 000 30.14 (Louis Street).)

File No. 4018/68.—No. 21906 (Kockatea Estate Lot 22) being changed from "Conservation of Flora" to "Conservation of Flora and Fauna". (Public Plan 156/80 (Mingenew-Mullewa Road).)

File No. 7129/23.—No. 21424 (Avon Location 23508) being changed from "Timber" to "Conservation of Flora and Fauna". (Public Plan Lomos N.W. 1:25 000 (off Bulyee-Quairading Road).)

File No. 2874/16V3.—No. 20234 (Gibson Lot 5) being changed from "Government Requirements" to "Fire Brigade Purposes". (Plan Gibson 1:2 000 11.37 (Reynolds Street).)

File No. 2342/25.—No. 18989 (Hay Location 2362) being changed from "Church Site (Baptist)" to "Recreation". (Plan Owingup 1:25 000 SW (Fernley Road).)

File No. 12320/11.—No. 13825 (Plantagenet Locations 2534 and 7607) being changed from "Public Utility" to "Government Requirements". (Public Plan Ratchiffe NE 1:25 000 (Eden Road).)

File No. 3624/896.—No. 4536 (Mt. Magnet Lot 501) being changed from "Hospital" to "Hospital and Allied Purposes". (Public Plan Mt. Magnet Townsite (Welcome Street).)

File No. 6958/96.—No. 3596 (Broome Lots 125, 173 to 180 inclusive, 637 and 1214) being changed from "Hospital Site" to "Hospital and Allied Purposes". (Public Plan Broome 1:2 000 30.14 (Robinson Street).)

N. J. SMYTH,  
Executive Director.

## NAMING OF GRIMREY PARK

Reserve No. 39169

Department of Land Administration,  
Perth, 12 December 1986.

File No. 1710/985.

IT is hereby notified for general information that the name of "Grimrey Park" has been applied to the land contained in Reserve No. 39169 (Swan Location 10682) being set apart for the purpose of "Public Recreation" and situated in the Shire of Swan.

(Public Plan: Perth 1:2 000 19.33).

N. J. SMYTH,  
Executive Director.

## NAMING OF JIM McCULLOCH PARK

Portion of Reserve No. 22810

Department of Land Administration,  
Perth, 12 December 1986.

File No. 1496/68.

IT is hereby notified for general information that the name of "Jim McCulloch Park" has been applied to portion of the land contained in Reserve No. 22810 being that portion of Hopetoun Lot 245 delineated and bordered yellow on the print at page 44 of the said File and being set apart for the purpose of "Childrens Playground and Picnic Ground" and situated in the Shire of Ravensthorpe.

(Public Plan: Hopetoun Townsite).

N. J. SMYTH,  
Executive Director.

## CORRIGENDUM

Shire of Chapman Valley

Department of Land Administration,  
Perth, 12 December 1986.

Corres. 1938/983.

IN the notice appearing in the *Government Gazette* dated 22 August 1986, page 2985 under the heading, Naming and Change of Name of Streets, lines 5 and 6, read "Chapman Road East" in lieu of "Chapman East Road".

N. J. SMYTH,  
Executive Director.

## AMENDMENT AND REDESCRIPTION OF BOUNDARIES

Marble Bar Townsite

Department of Land Administration,  
Perth, 12 December 1986.

File No. 13595/08V2.

HIS Excellency the Governor in Executive Council has been pleased to approve, under section 10 of the Land Act 1933 of the amendment and redescription of the boundaries of Marble Bar Townsite to comprise the area described in the Schedule hereunder.

## Schedule

All that portion of land as surveyed and shown on Department of Lands and Surveys Original Plan 16607.

(Public Plan Marble Bar Regional 1:10 000)

N. J. SMYTH,  
Executive Director.

**AMENDMENT TO THE BOUNDARIES OF THE  
LOCALITIES OF BENTLEY AND  
EAST VICTORIA PARK**

City of Perth

Department of Land Administration,  
Perth, 12 December 1986.

Corres. 2065/982.

IT is hereby notified for general information that the boundaries of the Localities of Bentley and East Victoria Park in the City of Perth have been amended as shown in red on Land Administration Miscellaneous Plan 1210 (sheet 20).

(Public Plan: Perth 1:2 000 15.10.)

N. J. SMYTH,  
Executive Director.

**FORFEITURES**

Department of Land Administration,  
Perth, 10 December 1986.

THE following leases and licences together with all rights, title and interest therein have this day been forfeited to the crown under the Land Act 1933 for the reasons stated.

Name; Lease or Licence; District; Reason; Corres. No.; Plan.  
Bargewell P. J.; Bargewell L.; 338/17312; Port Denison Lot 577; Non Payment of Instalments; 413/985; 34:40.

Carrol L. E.; 3116/7205; Boulder Lot 3155; Non Payment of Rent; 3137/55; 30:34.

Coppen D. J.; Coppen C. M.; 338/15703; Ledge Point Lot 451; Non Compliance with Conditions; 1246/980; 23:38 and 24:38.

Mincherton W. J.; 338/15402; Condungup Lot 24; Non Compliance with Conditions; 1659/79; Condungup Townsite.

Sparr O. F.; Sparr E.; 338/14711; Boulder Lot R387; Non Compliance with Conditions; 1799/59; 30:33.

Sparr O. F.; Sparr E.; 338/14713; Boulder Lot R388; Non Compliance with Conditions; 1710/980; 30:33.

N. J. SMYTH,  
Executive Director.

**LAND ACT 1933**

Application for Leasing

Department of Land Administration,  
Perth, 12 December 1986.

Corres. 380/56, V2.

APPLICATIONS are invited under section 117 of the Land Act 1933 for the leasing of the Broome Lots shown in Schedule A for the purpose of Light Industry and Schedule B for the purpose of General Industry for terms of 21 years at the Annual Rentals shown in the said schedules.

Intending applicants shall submit with their applications details of intended utilisation and proposed development indicating size and type of intended structures, cost estimates, source of funds and programme for construction whether staged or not.

The Minister for Lands reserves the right to refuse any application on the grounds that the proposed utilisation, development and/or development programme is inadequate or unsuitable or that the applicant has failed to show adequate capacity to fund the development.

The services provided to these lots are Water, Electricity, Drainage and Roads and the Ingoing Premiums as shown in the schedules are payable within 30 days of acceptance of the application.

Where the in-going lessee indicates that he anticipates a requirement for freehold during the currency of the lease, the Minister shall signify the extent of development (which may be additional to that required as the basis for leasing the site) that will be necessary to enable the issue of a Crown Grant.

Subject to agreement between the lessee and the Minister, the foregoing development obligations and other conditions set out herein may be varied or added to from time to time.

At any time during the currency of the lease, subject to the agreed development obligations and other conditions having been met to the satisfaction of the Minister, the lessee may surrender his lease to the intent that he may apply for purchase of the said land. In this event a purchase price in accordance with the Schedules shall apply for a period of three years from 31 December 1986 (following which period the price shall be subject to review) the fees associated with the issue of a Crown Grant shall be payable.

The land is made available for leasing subject to the following conditions:

- (1) The land shall not be used for any purpose other than Light Industry or General Industry without the prior approval in writing of the Minister for Lands.
- (2) The rent shall be subject to reappraisal on 31 December 1989 and each successive three yearly period thereafter.
- (3) The lessee shall not without the previous consent in writing of the Minister assign, transfer, mortgage, sublet or part with the possession of the demised land.
- (4) The land shall be occupied and used by the lessee for the purpose specified within nine months of the commencement of the lease and thereafter will be continuously so used to the satisfaction of the Minister.
- (5) The lessee shall commence construction within nine months and thereafter continue construction and complete and operate the works within two years from the date of the commencement of the lease.
- (6) All buildings, erections, paving, drainage and other works shall be to the approval of the Local Authority and the lessee shall perform, discharge and execute all requisitions and works unto the demised land as are or may be required by any local or public authority operating under any statute by-law or regulation.
- (7) The lessee shall, within 12 months from commencement of the lease, fence the external boundaries to comply with Shire of Broome by-laws to the satisfaction of the Minister.
- (8) The lessee shall maintain existing and future improvements to the satisfaction of the Minister.
- (9) All frontages shall be treated and maintained to give an appearance aesthetically pleasing consistent with the purpose of the lease according to a plan submitted to the Minister.
- (10) The lessee shall indemnify the Minister against all claims for damage to property or persons arising from the use of the land.
- (11) The Minister or his representative may enter the land for inspection at any reasonable time.
- (12) The land shall be filled to levels specified by, and acceptable to the Minister or his nominee and the Shire Council.
- (13) Compensation will not be payable for damage by flooding of the demised land.
- (14) Compensation shall not be payable to the lessee in respect of any improvements effected by him on the demised land and remaining thereon at the expiration or earlier determination of the lease.
- (15) It shall be lawful for the lessee at any time within the three calendar months immediately following the expiration of the term or earlier determination of the lease, to take down, remove, and carry away any buildings, structures, improvements and plant the property of the lessee.
- (16) On determination of the lease, the lessee shall fill in, consolidate and level off any unevenness, excavation or hole caused by him during the term of the lease or by removal of his improvements and shall leave the demised land in a clean, neat and tidy condition to the satisfaction of the Minister and shall remove any or all waste matter as required by the Minister.

A person in the employ of the State must apply through the Executive Director, Department of Land Administration for the Governor's permission to hold this land. Written approval of the Permanent Head concerned should accompany such application.

Applications must be lodged at the Department of Land Administration, Perth on or before Wednesday, 11 February 1987 accompanied by the deposit as shown in the schedules together with the required development details and completed Land Board Questionnaire.

All applications lodged on or before that date will be treated as having been received on the closing date, and if there are more applications than one for any lot the application to be granted will be decided by the Land Board.

N. J. SMYTH,  
Executive Director.

#### Schedule A

##### Broome Light Industrial Lots

Lot No.; Street; Area (m<sup>2</sup>); Ingoing Premium; Purchase Price; Annual Rent; Deposit

1650;	Livingston Street;	2 608;	\$15 310;	\$5 560;	\$445;
			\$292.50.		
1653;	Livingston Street;	2 200;	\$12 920;	\$4 680;	\$375;
			\$257.50.		
1654;	Livingston Street;	2 200;	\$12 920;	\$4 680;	\$375;
			\$257.50.		
1655;	Livingston Street;	2 359;	\$14 070;	\$7 160;	\$575;
			\$357.50.		
1656;	Cnr Pembroke Road and Clementson Street;	2 596;	\$15 240;	\$8 130;	\$650;
			\$395.		
1657;	Clementson Street;	2 715;	\$15 940;	\$5 780;	\$460;
			\$300.		
1658;	Clementson Street;	3 009;	\$17 670;	\$6 410;	\$510;
			\$325.		
1676;	Lucas Street;	2 020;	\$11 860;	\$4 300;	\$345;
			\$242.50.		
1677;	Lucas Street;	2 070;	\$12 160;	\$4 400;	\$350;
			\$245.		
1678;	Lucas Street;	2 070;	\$12 160;	\$4 400;	\$350;
			\$245.		
1679;	Lucas Street;	2 070;	\$12 160;	\$4 400;	\$350;
			\$245.		
1680;	Lucas Street;	3 261;	\$19 150;	\$6 940;	\$555;
			\$347.50.		
1681;	Cnr Lucas Street and Livingston Street;	2 740;	\$16 090;	\$5 830;	\$465;
			\$302.50.		
1682;	Lucas Street;	2 790;	\$16 380;	\$5 940;	\$475;
			\$307.50.		
1683;	Lucas Street;	2 790;	\$16 380;	\$5 940;	\$475;
			\$307.50.		
1684;	Lucas Street;	2 790;	\$16 380;	\$5 940;	\$475;
			\$307.50.		
1685;	Lucas Street;	2 728;	\$16 020;	\$5 810;	\$465;
			\$302.50.		
1688;	Lucas Street;	2 653;	\$15 580;	\$5 650;	\$450;
			\$295.		
1689;	Lucas Street;	3 002;	\$17 630;	\$6 390;	\$510;
			\$325.		
1691;	Pembroke Road;	4 948;	\$29 050;	\$15 480;	\$1 240;
			\$690.		
1692;	Pembroke Road;	4 949;	\$29 060;	\$16 940;	\$1 350;
			\$745.		
1693;	Pembroke Road;	2 716;	\$15 950;	\$8 500;	\$680;
			\$410.		
1694;	Pembroke Road;	2 779;	\$16 320;	\$8 690;	\$695;
			\$417.50.		
1695;	Pembroke Road;	2 779;	\$16 320;	\$8 690;	\$695;
			\$417.50.		
1696;	Pembroke Road;	2 780;	\$16 320;	\$8 690;	\$695;
			\$417.50.		
1697;	Cnr Pembroke Road and Livingston Street;	2 731;	\$16 040;	\$8 540;	\$685;
			\$412.50.		

\*2086; Clementson Street; 2 825; \$16 590; \$6 010; \$480; \$310.

\*2087; Livingston Street; 2 389; \$14 030; \$5 030; \$410; \$275.

\*2088; Clementson Street; 2 284; \$13 410; \$4 870; \$390; \$265.

(Public Plans Broome Townsite 29.13, 29.14.)

\*Subject to Examination of Survey.

#### Schedule B

##### Broome General Industry Lots

Lot; Street; Area (ha); Ingoing Premium; Purchase Price; Annual Rental; Deposit

1376;	McDaniel Road;	1.059 5;	\$10 570;	\$21 230;	\$1 700;
			\$920.		
1377;	McDaniel Road;	1.104;	\$10 980;	\$22 140;	\$1 770;
			\$955.		
1379;	McDaniel Road;	2.480 5;	\$23 750;	\$50 670;	\$4 000;
			\$2 070.		
1380;	McDaniel Road;	2.486;	\$23 800;	\$50 780;	\$4 060;
			\$2 100.		
	Cnr McDaniel Road and de Castilla Street;	2.047 4;	\$19 730;	\$41 690;	\$3 340;
			\$1 740.		
1787;	McDaniel Road;	3.347 3;	\$31 780;	\$51 820;	\$4 150;
			\$2 145.		
1788;	de Castilla Street;	1.961 5;	\$18 940;	\$39 860;	\$3 190;
			\$1 665.		
1791;	McDaniel Road;	2.185 5;	\$21 020;	\$33 580;	\$2 690;
			\$1 415.		

1792; Cnr McDaniel Road and Morgan Street; 1.285 3; \$12 670; \$25 830; \$2 070; \$1 105.

1793; Cnr McDaniel Road and Morgan Street; 1.740 8; \$16 900; \$35 300; \$2 820; \$1 480.

1794; McDaniel Road; 1.582 2; \$15 430; \$31 970; \$2 550; \$1 345.

2053; Cnr McDaniel Road and Archer Street; 1.176 5; \$11 660; \$23 540; \$1 880; \$1 010.

2054; Archer Street; 1.178 3; \$11 670; \$23 630; \$1 890; \$1 015.

2059; Port Drive; 1.216 2; \$12 080; \$30 420; \$2 430; \$1 285.

(Public Plan Broome Regional Sheet 3.)

#### LAND ACT 1933

##### Reappraisal of Town and Suburban Lots

Corres. No. 3999/29

IT is hereby notified for general information that under the provisions of the Land Act 1933 and the Regulations thereunder governing the leasing of Town and Suburban lands the Honourable the Minister for Lands has approved the reappraisal of the rental of the undermentioned Lots as from 1 January 1987.

N. J. SMYTH,  
Executive Director.

Town; Lot; Lease; Previous Rental; Reappraised Rental; Lessee.

Agnew; 41; 3117/3616; \$2; \$20; M. Alac.

Agnew; 108; 3117/4070; \$2; \$20; R. Zorzut.

Coolgardie; 1479; 3117/3611; \$4; \$50; J. Braley and A. Dah Rupe.

Ravensthorpe; 98; 3117/4055; \$10; \$50; M. I. Webster.

Ravensthorpe; 111; 3117/4049; \$10; \$50; P. Edwards.

Ravensthorpe; 112; 3117/4040; \$10; \$50; E. A. and B. Burton.

Ravensthorpe; 113; 3117/4041; \$10; \$50; Ravensthorpe Copper Mines N.L.

Ravensthorpe; 134; 3117/4056; \$10; \$50; P. J. Walker.

Ravensthorpe; 139; 3117/4068; \$10; \$50; J. T. and P. J. Nagle.

Ravensthorpe; 143; 3117/4060; \$10; \$50; G. R. and K. A. Jones.

Ravensthorpe; 144; 3117/4061; \$10; \$50; L. E. Crocker.

Ravensthorpe; 145; 3117/4062; \$10; \$50; J. R. Smart.

Ravensthorpe; 151; 3117/4066; \$10; \$50; Ravensthorpe Copper Mines N.L.

Ravensthorpe; 156; 3117/4047; \$10; \$50; D. H. Cock.

Ravensthorpe; 367; 3117/4051; \$10; \$50; D. E. Edwards.

Ravensthorpe; 368; 3117/4048; \$10; \$50; D. E. Edwards.

Ravensthorpe; 369; 3117/4052; \$10; \$50; D. E. Edwards.

#### LAND ACT 1933

##### Land Release

Department of Land Administration,  
Perth, 12 December 1986.

Corres. 1527/76.

HIS Excellency the Governor in Executive Council has been pleased to approve under section 45A of the Land Act 1933 of Swan Location 10756 having an area of 2 square metres being made available for sale to adjoining holders only at the purchase price of two hundred dollars (\$200).

Applications accompanied by the full purchase money and Crown Grant fee of \$35 must be lodged at the Department of Land Administration, Perth on or before Wednesday, 10 December 1986.

(Public Plan Perth 22.31 and 22.32.)

N. J. SMYTH,  
Executive Director.

File No. L&amp;PB 69/86

*State Energy Commission Act 1979 (as amended); Public Works Act 1902 (as amended)*

## NOTICE OF INTENTION TO TAKE OR RESUME AN EASEMENT

THE Minister for Works hereby gives notice, in accordance with the provisions of section 17 (2) of the Public Works Act 1902 (as amended), that it is intended to take or resume under section 17 (1) of that Act the right and liberty for the State Energy Commission of Western Australia ("the Commission" which expression extends to include the successors and assigns of the Commission) at any time and from time to time and persons nominated by the Commission at any time and from time to time as having an interest in the electrical equipment (as hereinafter defined) by their respective servants contractors and agents from time to time and at all times hereafter with or without vehicles plant and equipment:

- (a) to enter in and upon and occupy and use portion of the land described in the Schedule hereto having the area specified in the Schedule and being hereinafter called "the Subject Land" and to remain therein (so long as necessary) for all or any of the following purposes namely, clearing the Subject Land and constructing installing modifying altering inspecting adding to repairing maintaining renewing and upgrading in upon and across or removing from the Subject Land such towers poles wires and other necessary works and apparatus including signal or control wires comprising a system of electricity transmission works ("the electrical equipment"), and to transmit electricity through the electrical equipment;
- (b) to go pass and repass through over and along the Subject Land.

A copy of a plan and more particular description of the Subject Land may be inspected at the offices of the State Energy Commission, Perth and at the office of the Minister for Works, West Perth.

## Schedule

No. on Plan LA, WA, No. 206	Owner or Reputed Owner	Occupier or Reputed Occupier	Description	Area (approx.)
	Pino Gangemi and Francesca Gangemi	Pino Gangemi and Francesca Gangemi	Portion of Cockburn Sound Location 16 and being part of Lot 238 on plan 2087 and being part of the land in Certificate of Title Volume 1658 Folio 873	5.030 5 ha

Dated this 9th day of December, 1986.

D. K. DANS,  
Minister for Works.

File No. L&amp;PB 70/86

*State Energy Commission Act 1979 (as amended); Public Works Act 1902 (as amended)*

## NOTICE OF INTENTION TO TAKE OR RESUME AN EASEMENT

THE Minister for Works hereby gives notice, in accordance with the provisions of section 17 (2) of the Public Works Act 1902 (as amended), that it is intended to take or resume under section 17 (1) of that Act the right and liberty for the State Energy Commission of Western Australia ("the Commission" which expression extends to include the successors and assigns of the Commission) at any time and from time to time and persons nominated by the Commission at any time and from time to time as having an interest in the electrical equipment (as hereinafter defined) by their respective servants contractors and agents from time to time and at all times hereafter with or without vehicles plant and equipment:

- (a) to enter in and upon and occupy and use portion of the land described in the Schedule hereto having the area specified in the Schedule and being hereinafter called "the Subject Land" and to remain therein (so long as necessary) for all or any of the following purposes namely, clearing the Subject Land and constructing installing modifying altering inspecting adding to repairing maintaining renewing and upgrading in upon and across or removing from the Subject Land such towers poles wires and other necessary works and apparatus including signal or control wires comprising a system of electricity transmission works ("the electrical equipment"), and to transmit electricity through the electrical equipment;
- (b) to go pass and repass through over and along the Subject Land.

A copy of a plan and more particular description of the Subject Land may be inspected at the offices of the State Energy Commission, Perth and at the office of the Minister for Works, West Perth.

## Schedule

No. on Plan LA, WA, No. 207	Owner or Reputed Owner	Occupier or Reputed Occupier	Description	Area (approx.)
	Peter Goodlich and Ellen Elizabeth Goodlich	Peter Goodlich and Ellen Elizabeth Goodlich	Portion of Peel Estate Lot 914 and being part of the land in Certificate of Title Volume 1188 Folio 212	2.296 4 ha

Dated this 9th day of December, 1986.

D. K. DANS,  
Minister for Works.

File No. L&amp;PB 71/86

*State Energy Commission Act 1979 (as amended); Public Works Act 1902 (as amended)*

## NOTICE OF INTENTION TO TAKE OR RESUME AN EASEMENT

THE Minister for Works hereby gives notice, in accordance with the provisions of section 17 (2) of the Public Works Act 1902 (as amended), that it is intended to take or resume under section 17 (1) of that Act the right and liberty for the State Energy Commission of Western Australia ("the Commission" which expression extends to include the successors and assigns of the Commission) at any time and from time to time and the persons nominated by the Commission at any time and from time to time as having an interest in the electrical equipment (as hereinafter defined) by their respective servants contractors and agents from time to time and at all times hereafter with or without vehicles plant and equipment:

- (a) to enter in and upon and occupy and use portion of the land described in the Schedule hereto such portion being bordered green on registered Land Titles Office plan 10658 having the area specified in the Schedule and being hereinafter called "the Subject Land" and to remain therein (so long as necessary) for all or any of the following purposes namely clearing the Subject Land and constructing installing modifying altering inspecting adding to repairing maintaining renewing and upgrading in upon and across or removing from the Subject Land such towers poles wires and other necessary works and apparatus including signal or control wires comprising a system of electricity transmission works ("the electrical equipment"), and to transmit electricity through the electrical equipment;

- (b) to go pass and repass through over and along the Subject Land.

A copy of a plan and more particular description of the Subject Land may be inspected at the offices of the State Energy Commission, Perth and at the office of the Minister for Works, West Perth.

## Schedule

No. on Plan LA, WA, No. 211	Owner or Reputed Owner	Occupier or Reputed Occupier	Description	Area (approx.)
	Hilda Emily Prestage Lois Joy Prestage	Hilda Emily Prestage Lois Joy Prestage	Portion of Swan Location K and being part of Lot 44 on Plan 2747 now comprised in Plan 10658 and being part of the land in Certificate of Title Volume 82 Folio 22A	1.214 5 ha

Dated this 9th day of December, 1986.

D. K. DANS,  
Minister for Works.

MRD 42/58-C

*Main Roads Act 1930 (as amended); Public Works Act 1902 (as amended).*

## NOTICE OF INTENTION TO TAKE OR RESUME LAND

THE Minister for Works hereby gives notice, in accordance with the provisions of section 17 (2) of the Public Works Act 1902 (as amended) that it is intended to take or resume under section 17 (1) of that Act, the piece or parcel of land described in the Schedule hereto and being all in the Boyup Brook District, for the purpose of the following public works, namely. widening and realignment of the Donnybrook-Kojonup Road (McAlinden-Wilga, 54.2-54.95 SLK section) and that the said piece or parcel of land is marked off on LTO Diagram 70833, which may be inspected at the office of the Commissioner of Main Roads, Waterloo Crescent, East Perth.

## Schedule

No.	Owner or Reputed Owner	Occupier or Reputed Occupier	Description	Area (approx.)
1.	Robert William Guy and Gladys Beverley Guy	Hon Minister for Works (Purchaser <i>vide</i> Caveat D 320048)	Portion of Nelson Location 3251 and being part of the land comprised in Certificate of Title Volume 1013 Folio 505.	1.303 1 ha

Dated this 11th day of December, 1986.

D. R. WARNER,  
Director, Administration and Finance.



MRD 41/36-11

*Main Roads Act 1930 (as amended), Public Works Act 1902 (as amended)*

## NOTICE OF INTENTION TO TAKE OR RESUME LAND

THE Minister for Works hereby gives notice, in accordance with the provisions of section 17 (2) of the Public Works Act 1902 (as amended) that it is intended to take or resume under section 17 (1) of that Act the piece or parcel of land described in the Schedule hereto and being all in the Cockburn District, for the purpose of the following public works, namely, future realignment and extension of Salpietro Street to Barrington Street and that the said piece or parcel of land is marked off on Plan MRD, WA, 8425-276, which may be inspected at the office of the Commissioner of Main Roads, Waterloo Crescent, East Perth.

Schedule				
No.	Owner or Reputed Owner	Occupier or Reputed Occupier	Description	Area (approx.)
1.	Vinko Dropulich and Darinka Dropulich	V. & D. Dropulich.....	Portion of Cockburn Sound Location 561 and being part of Lot 17 on Diagram 26022 and being part of the land comprised in Certificate of Title Volume 1281 Folio 74.	1 334 m <sup>2</sup>

Dated this 11th day of December, 1986.

D. R. WARNER,  
Director, Administration and Finance.

MRD 42/147-K

*Main Roads Act 1930 (as amended); Public Works Act 1902 (as amended)*

## NOTICE OF INTENTION TO TAKE OR RESUME LAND

THE Minister for Works hereby gives notice, in accordance with the provisions of section 17 (2) of the Public Works Act 1902 (as amended) that it is intended to take or resume under section 17 (1) of that Act the pieces or parcels of land described in the Schedule hereto and being all in the Northampton District, for the purpose of the following public works, namely, widening and realignment of the North West Coastal Highway (39.5-48.2 SLK section) and that the said pieces or parcels of land are marked off on LTO Plan 15644 LTO Diagrams 70649, 70650, 70651, 70652, which may be inspected at the office of the Commissioner of Main Roads, Waterloo Crescent, East Perth.

Schedule				
No.	Owner or Reputed Owner	Occupier or Reputed Occupier	Description	Area (approx.)
1.	Kaburie Pty Ltd .....	Hon Minister for Works .....	Portion of Victoria Location 5331 and being part of the land comprised in Certificate of Title Volume 1039 Folio 127.	1 154 m <sup>2</sup>
2.	Howard Wentworth Jones....	Hon Minister for Works .....	Portion of Bowes Agricultural Area Lot 5 and being part of the land comprised in Certificate of Title Volume 1496 Folio 056.	4 104 m <sup>2</sup>
3.	Haydn Kitchener Teakle.....	H. K. Teakle.....	Portion of Victoria Location 299 and being part of the land on Diagram 6971 and being part of the land comprised in Certificate of Title Volume 1500 Folio 156.	9 389 m <sup>2</sup>
4.	Haydn Kitchener Teakle.....	H. K. Teakle.....	Portion of Bowes Agricultural Area Lot 17 and being part of Lot 3 on Diagram 8184 and being part of the land comprised in Certificate of Title Volume 1500 Folio 156.	394 m <sup>2</sup>
5.	Haydn Kitchener Teakle.....	H. K. Teakle.....	Portion of Victoria Location 1159 and being part of the land comprised in Certificate of Title Volume 1684 Folio 816.	3 046 m <sup>2</sup>
6.	Andras Thomas Fodor.....	Hon Minister for Works .....	Portion of Isseka Lot 34 and being part of the land comprised in Certificate of Title Volume 1531 Folio 511.	904 m <sup>2</sup>
7.	Frederick William Wood and Desley Siddons	Hon Minister for Works .....	Portion of Isseks Lot 39 and being part of the land comprised in Certificate of Title Volume 1229 Folio 380.	1 047 m <sup>2</sup>
8.	Elizabeth Mary Thompson ..	Hon Minister for Works .....	Portion of Isseka Lot 41 and being part of the land comprised in Certificate of Title Volume 1606 Folio 377.	1 588 m <sup>2</sup>
9.	Andrew Jeffrey White and Ainsley White	Hon Minister for Works .....	Portion of Victoria Location 9939 and being part of Lot 2 on Diagram 62985 and being part of the land comprised in Certificate of Title Volume 1622 Folio 337.	1 675 m <sup>2</sup>

Dated this 11th day of December, 1986.

D. R. WARNER,  
Director, Administration and Finance.

*Main Roads Act 1930 (as amended); Public Works Act 1902 (as amended)*

MRD 41/124-D

## NOTICE OF INTENTION TO TAKE OR RESUME LAND

THE Minister for Works hereby gives notice, in accordance with the provisions of section 17 (2) of the Public Works Act 1902 (as amended) that it is intended to take or resume under section 17 (1) of that Act the pieces or parcels of land described in the Schedule hereto and being all in the Rockingham District, for the purpose of the following public works, namely, widening of Bunbury Highway (40.12-42.39 SLK Section) and that the said pieces or parcels of land are marked off on Plan MRD, WA 8225-87, which may be inspected at the office of the Commissioner of Main Roads, Waterloo Crescent, East Perth.

Schedule				
No.	Owner or Reputed Owner	Occupier or Reputed Occupier	Description	Area (approx.)
1.	Michael Patrick Conway .....	M. P. Conway .....	Portion of Peel Estate Lot 3 on Plan 7531 and being part of the land comprised in Certificate of Title Volume 1361 Folio 916.	544 m <sup>2</sup>
2.	Phillip Brian Ferguson and Marjorie Susan Ferguson	P. B. & M. S. Ferguson .....	Portion of Peel Estate Lot 885 and being part of Lot 4 on Plan 7531 and being part of the land comprised in Certificate of Title Volume 1273 Folio 287.	1 509 m <sup>2</sup>
3.	William Frederick Harry and Joyce Kathleen Harry	W. F. & J. K. Harry .....	Portion of Peel Estate Lot 885 and being part of Lot 5 on Plan 7531 and being part of the land comprised in Certificate of Title Volume 40 Folio 128A.	1 428 m <sup>2</sup>
4.	Geoffrey Colin Hawley and Doreen Ida Hawley	G. C. & D. I. Hawley .....	Portion of Peel Estate Lot 885 and being part of Lot 6 on Plan 7531 and being part of the land comprised in Certificate of Title Volume 1255 Folio 811.	1 452 m <sup>2</sup>
5.	Gregory Rory Symonds .....	Hon Minister for Works (Purchaser <i>vide</i> Caveat C846323)	Portion of Peel Estate Lot 885 and being part of Lot 7 on Plan 7531 and being part of the land comprised in Certificate of Title Volume 1305 Folio 786.	1 429 m <sup>2</sup>
6.	Eric William Pateman .....	E. W. Pateman .....	Portion of Peel Estate Lot 889 and being part of Lot 8 on Plan 7531 and being part of the land comprised in Certificate of Title Volume 1305 Folio 785.	969 m <sup>2</sup>
7.	Peter Giles Graham and Robin Grace Graham	P. G. & R. G. Graham .....	Portion of Peel Estate Lot 889 and being part of Lot 9 on Plan 7531 and being part of the land comprised in Certificate of Title Volume 105 Folio 36A.	1 552 m <sup>2</sup>
8.	Thomas Cornelis Langeweg.	T. C. Langeweg .....	Portion of Peel Estate Lot 890 and being part of Lot 1 on Diagram 27231 and being part of the land comprised in Certificate of Title Volume 1274 Folio 833.	1 926 m <sup>2</sup>
9.	Stanislaw Kwiatkowski .....	Hon Minister for Works (Purchaser <i>vide</i> Caveat C850234)	Portion of Peel Estate Lot 890 and being part of Lot 2 on Diagram 27231 and being part of the land comprised in Certificate of Title Volume 1315 Folio 487.	2 120 m <sup>2</sup>
10.	Joyce Thelma French .....	J. T. French .....	Portion of Peel Estate Lot 893 and being part of Lot 54 on Diagram 29903 and being part of the land comprised in Certificate of Title Volume 1315 Folio 486.	965 m <sup>2</sup>
11.	Antonio La Piana and Carmelo Girbino (tenants in common in one undivided half share)	Hon Minister for Works (Purchaser <i>vide</i> Caveat C8879655)	Portion of Peel Estate Lot 894 and being part of the land comprised in Certificate of Title Volume 1282 Folio 683.	2 094 m <sup>2</sup>
12.	Michael Kinsella and Nina Maree Jones as Executors of the Will of Ada May Dyson (one undivided half share)	Hon Minister for Works (Purchaser <i>vide</i> Caveat C879655)	Portion of Peel Estate Lot 894 and being part of the land comprised in Certificate of Title Volume 1282 Folio 684.	2 094 m <sup>2</sup>
13.	Secret Harbour Pty Ltd .....	Secret Harbour Pty Ltd .....	Portion of Peel Estate Lot 901 and being part of the land comprised in Certificate of Title Volume 1434 Folio 811.	1 250 m <sup>2</sup>

Dated this 11th day of December, 1986.

D. R. WARNER,  
Director, Administration and Finance.

MRD 41/170-116

*Main Roads Act 1930 (as amended); Public Works Act 1902 (as amended)*

## NOTICE OF INTENTION TO TAKE OR RESUME LAND

THE Minister for Works hereby gives notice, in accordance with the provisions of section 17 (2) of the Public Works Act 1902 (as amended) that it is intended to take or resume under section 17 (1) of that Act the pieces or parcels of land described in the Schedule hereto and being all in the Serpentine-Jarrahdale District, for the purpose of the following public works, namely, widening the Armadale-Bunbury Road (7.24 SLK section) and that the said pieces or parcels of land are marked off on Plan MRD, WA, 8525-45, which may be inspected at the office of the Commissioner of Main Roads, Waterloo Crescent, East Perth.

## Schedule

No.	Owner or Reputed Owner	Occupier or Reputed Occupier	Description	Area (approx.)
1.	Rex Halse and Marie June Halse	Hon Minister for Works.....	Portion of Cockburn Sound Location 462 and being part of Lot 230 on Plan 3643 and being part of the land comprised in Certificate of Title Volume 1338 Folio 403.	143 m <sup>2</sup>

Dated this 11th day of December, 1986.

D. R. WARNER,  
Director, Administration and Finance.

## BENGER SWAMP NATURE RESERVE—DRAFT MANAGEMENT PLAN

THE draft management plan for Benger Swamp Nature Reserve is available for public comment, for a period of three months.

Benger Swamp is situated 25 km north-east of Bunbury, and covers an area of 580 ha. Benger Swamp Nature Reserve, which is set aside for the conservation of flora and fauna, occupies 19 per cent of the Swamp. The Nature Reserve is vested in the National Parks and Nature Conservation Authority, with the Department of Conservation and Land Management being responsible for its management.

The draft management plan identifies the biological and physical resources, existing uses and conservation values of the Nature Reserve, and details management objectives and strategies.

The closing date for submissions will be 7 March 1987. The draft will then be reviewed in the light of comments received, and an amended draft and summary of public submissions produced. Once the amended draft has been approved by the Minister for Conservation and Land Management, it is published as the management plan.

Copies of the draft may be purchased from the Department of Conservation and Land Management's State Operations Headquarters (address given below) or Harvey District Office. Copies may be inspected at State Operations Headquarters, the Conservation Council Library, Harvey Shire Office and Library and the Benger Post Office.

Submissions should be directed to: The Executive Director, Department of Conservation and Land Management, 50 Hayman Road, Como 6152.

SYD SHEA,  
Executive Director.

WILDLIFE CONSERVATION ACT 1950  
(AS AMENDED)

W49/48, W885/85.

PURSUANT to the powers conferred by section 14 and 17B of the Wildlife Conservation Act 1950, I hereby declare as follows:

- (1) That the period from six o'clock in the forenoon of Sunday, 11 January 1987 until fifteen minutes after seven o'clock in the afternoon of Sunday, 8 February 1987, shall be an open season in respect of those species of wild duck in the Second Schedule hereto in those parts of the State which lie within the boundaries of the South West and Eucla Land Divisions, as defined in section 28 of the Land Act 1933 with the exception of those areas defined in the First Schedule hereto.

- (2) That the species of wild duck in the Second Schedule hereto are game species in all parts of the State in respect of which an open season on those species is declared by paragraph (1) of this notice.
- (3) That a person shall not take any wild duck of the species declared to be a game species under the Second Schedule hereto unless he has been granted a licence under Regulation 21 of the Wildlife Conservation Regulations.
- (4) That a person shall not take any wild duck or the egg of any wild duck for the purpose of keeping it in captivity, or for the purpose of aviculture or for the purpose of sale.
- (5) That a person shall not sell any wild duck.
- (6) That a person shall not take any wild duck by any means other than a shotgun licensed pursuant to the Firearms Act 1973, and having a calibre of less than thirty-one fortieths of an inch of internal diameter (ten gauge).
- (7) That a person shall not use any boat, raft, launch or other type of boat which is powered by any type of motor or engine or which is propelled or towed by any means other than by hand for the purpose of taking or attempting to take wild ducks.
- (8) That a person shall not take or attempt to take on any one day of the open season more than five wild ducks of a combination of the species listed in the Second Schedule hereto or more than five of any one of the species of wild duck listed in the Second Schedule hereto.
- (9) That a person shall not have under his control or in his possession or keep in any cold store or any freezing chambers or other premises at any one time—
  - (a) on the opening day of the season, more than five wild ducks of a combination of the species listed in the Second Schedule hereto or more than five wild ducks of any one species listed in the Second Schedule hereto;
  - (b) on any day other than opening day of the open season more than ten wild ducks of a combination of the species listed in the Second Schedule hereto or more than ten wild ducks of any one species listed in the Second Schedule hereto.
- (10) That a person shall not possess or transport a wild duck unless at least one fully feathered wing is attached to the bird, and that the wing and plumage may be removed from the duck—
  - (a) when the duck is prepared for immediate cooking, and
  - (b) after the duck is taken to the residence of its owner for preservation.

- (11) A person shall not take or attempt to take wild ducks of a species in the Second Schedule hereto between the hours of—

- (a) 7.15 pm and 5.30 am on any day other than opening day of the season, and
- (b) midnight and 6.00 am, and 7.15 pm and midnight on opening day of the open season.

#### First Schedule

##### General Areas

(1) All nature reserves except those that are classified as shooting or hunting areas under section 62 of the Conservation and Land Management Act 1984 as applied by section 148 (3a) of that Act.

(2) All cities and towns which lie within all municipal districts, within the meaning of the Local Government Act 1960.

(3) All national parks, State forests, Crown land, timber reserves, town reservoirs and other areas where shooting is prohibited under the provisions of any other Act, Regulation or By-law.

(4) The whole of the area within a radius of thirty-two kilometres of the General Post Office, Perth.

(5) The whole of the municipal district of Rockingham.

##### Specific Areas

###### Town of Albany

The whole of the waters of Lake Seppings and all land within 400 metres of its shores.

###### Albany Shire

The whole of the waters of Nanarup (or Taylor) Inlet and all land within 400 metres of its shores.

The whole of the waters of the King and Kalgan Rivers and all land within 400 metres of their banks.

The whole of the waters of Oyster and Princess Royal Harbours and all land within 400 metres of their shores.

The whole of Reserve 27157 adjoining the water catchment area in Cheyne Road.

The whole of the waters of Lake Powell (Grassmere) and all land within 400 metres of its shores.

###### Armadale-Kelmscott Shire

The whole of Reserve A24781 (Lake Forrestdale).

###### Boyup Brook Shire

The whole of the area within a radius of 4 kilometres of the Post Office at Boyup Brook.

###### Busselton Shire

The whole of the waters of the Vasse and Wonnerup Estuaries and all land within 400 metres of its banks.

The whole of the waters of the Vasse River and all land within 400 metres of its banks.

The whole of Reserve 31188, including the Sabina River from Bussell Highway downstream to the Vasse Estuary.

The whole of Reserve 27080 in the Broadwater.

###### Capel Shire

All that portion of the Capel River between the Capel and Stirling bridges and all land within 400 metres of that part of the river's banks.

###### Chittering Shire

The whole of the waters of Lakes Needoonga and Chittering, and all land within 400 metres of their shores (Reserve 29538).

###### Corrigin Shire

The whole of Reserves 12899 and 12900 (Paper Bark) at Nambadilling.

The whole of Reserve 30324 (Lake Kurrenkutten).

###### Dandaragan Shire

The whole of Caro Swamp and all land within 1.6 kilometres of its shores.

The whole of Reserve 28558 (Namming Nature Reserve also known as Crackers Swamps).

###### Dardanup Shire

The whole of the waters of that section of the Collie River from the junction of the Collie and Brunswick Rivers to a line drawn in a northerly direction across the river from the north-eastern corner of Wellington Location 424 and including all land within twenty metres of the river between these points.

###### Denmark Shire

All that part of Wilson Inlet situated between the low water mark at Ratcliffe Bay (Southern Ocean) and a line joining the southernmost extremity of Reserve 12344 and north-eastern corner of Plantagenet Location 1828.

###### Donnybrook-Balingup Shire

The whole of the area within a radius of 2.4 kilometres from the Post Office at Balingup.

###### Dumbleyung Shire

All that portion of the Coblinine River downstream from the eastern side of the bridge at the junction of Road 3375 and Road 323 (Oxley Road) to the prolongation eastwards of the southern boundary of Kojonup Location 3928 and all land within 400 metres of that part of the river's banks.

###### Gingin Shire

The whole of the waters of Lake Nambung, Bambun and Mungala and all land within 400 metres of their shores (Reserve 24257).

The whole of Reserve 26756 including Wallering Swamp.

The whole of the waters of Lake Wannamal north of the easterly prolongation of the southern boundary of Location 2150 (Swan).

The whole of Mogumber Nature Reserve (A38649 formerly known as Swan Location 2118) and adjoining Swan Locations 2117 and 3155 (approximately 3 kilometres north of Lake Wannamal).

###### Harvey Shire

All those waters of the Leschenault Inlet extending southwards from a line drawn south-east from Waterloo Head (Belvedere), on the west foreshore to a point on the opposite foreshore and all land within 400 metres of the included foreshores.

The whole of the Harvey Catchment area.

The area of Benger Swamp included in, and the land within 50m as defined by the following: from the north-east corner of Reserve 34811—south along Drain Reserve No. 26224; west along Swamp Road to the north-western corner of Lot 39 Plan 3466 of Wellington Location 1; then south to West Lane along the western boundary of Lot 39; then west along West Lane to the south-western corner of Lot 108 Plan 3466 of Wellington Location 1; then north to the north-west corner of Reserve 34811; then east along the northern boundary on Reserve 34811.

All that section of the Collie River from the junction of the Collie and Brunswick Rivers to a line drawn in a northerly direction across the river from the north-eastern corner of Wellington Location 424 and including all land within twenty metres of the river between these points.

###### Jerramungup Shire

The whole of the land and waters contained within Reserves 21646 and 21647 in the Wellstead and Beaufort Estuaries respectively.

###### Mandurah Shire

The whole of the area within the radius of 4.8 kilometres of the Post Office at Mandurah.

All that part of the Harvey Estuary lying south and south-east of a line drawn from the southernmost point of the eastern boundary of Murray Location 372 to the northernmost point of the western boundary of Reserve 2990 and all land within 400 metres of that part of the included shoreline and further including the whole of Reserve A23756 and the whole of Murray Locations 1209 and 720.

All that part of the Harvey River from the prolongation eastwards of the southern boundary of Murray Location 720 to the confluence of that river with the Harvey Estuary and all land within 400 metres of that part of the river's banks.

All of those waters and all land within 400 metres either side of the high water mark of the western shore of that part of the Peel Inlet and the Harvey Estuary lying south of a radius of 4.8 kilometres from the Post Office at Mandurah and lying north of Island Point located within Reserve 2990.

###### Manjimup Shire

All that part of the Lake Muir Nature Reserve (Reserve No. 31880) lying north and east of a line drawn from the north-eastern corner of Nelson Location 1330 to the northernmost point of Nelson Location 9246.

###### Mundaring Shire

The whole of the waters of Lake Leschenaultia and all land within 400 metres of its shores.

## Murray Shire

The whole of the area within a radius of 2.4 kilometres of the south-west corner of Murray Location 1532 including part of Peel Inlet and the mouths of the Serpentine and Murray Rivers.

All that portion of the Serpentine River from Road 8629 at the southern end of Goegrup (Willies) Lake to the confluence of that river with Peel Inlet and all land within 400 metres of that part of the river's banks.

The whole of the waters of Goegrup (Willies) Lake and all land within 400 metres of its shores.

The whole of Reserve 4990 on the east side of Peel Inlet.

The whole of Reserve 2707 on Robert Bay (south side of Peel Inlet).

The whole of Reserve 24036 on Austin Bay (south-east side of Peel Inlet).

The whole of Reserve 28087 (Nirimba Cay) in Peel Inlet.

The whole of Reserve 24739 and 2738 on the eastern shore of Harvey Estuary near Big Lake.

All that part of the Murray River downstream to its mouth from the Ravenswood Bridge and all land within 400 metres of that part of the river's banks.

All that part of the Harvey Estuary lying south and south-east of a line drawn from the southernmost point of the eastern boundary of Murray Location 372 to the northernmost point of the western boundary of Reserve 2990 and all land within 400 metres of that part of the included shoreline and further including the whole of Reserve A23756 and the whole of Murray Locations 1209 and 720.

All that part of the Harvey River from the prolongation eastwards of the southern boundary of Murray Location 720 to the confluence of that river with the Harvey Estuary and all that land within 400 metres of that part of the river's banks.

All of those waters and all land within 400 metres either side of the high water mark of the western shore of that part of the Peel Inlet and the Harvey Estuary lying south of a radius of 4.8 kilometres from the Post Office at Mandurah and lying north of Island Point located within Reserve 2990.

The whole of the waters of Black Lake (which includes Kogarup, Salt, Walyannup, Bulbeaver and Road Lakes) and all land within 400 metres of its shores and further including all waters and all land lying between Black Lake and the Serpentine River.

## Northam and Toodyay Shires

All that portion of the Avon River and all land within 400 metres of that part of the river's banks from the Northam Townsite downstream through the Toodyay Townsite to the westernmost boundary of Avon Location 3 (near Cobbler Pool).

## Northampton Shire

The whole of Reserve 28750 at the Murchison River Bridge.

All the waters of the Murchison River and that area of land within 400 metres of either side of the river from the river mouth upstream to Murchison House Homestead (plus the townsite of Kalbarri).

## Rockingham Shire

The whole of the municipal district of Rockingham, within the meaning of the Local Government Act 1960.

## Tambellup Shire

The whole of Reserve 25194 including Anderson Lake.

## Wagin Shire

The whole of the waters of Lake Wagin and all land within 400 metres of its shores (Reserve 13279).

## City of Wanneroo

The whole of the Yanchep National Park.

The whole of the waters of Lake Joondalup and all land within 400 metres of its shores.

The whole of Reserve A24581 including Lake Nowergup.

The whole of the waters of Lake Jandabup and all land within 400 metres of its shores (Reserve 7349).

## Waroona Shire

The whole of reserve 22057 on the east side of Lake Preston.

All that part of the Harvey Estuary lying south and south-east of a line drawn from the southernmost point of the eastern boundary of Murray Location 372 to the northernmost point of the western boundary of Reserve 2990 and all

land within 400 metres of that part of the included shoreline and further including the whole of Reserve A23756 and the whole of Murray Locations 1209 and 720.

All that part of the Harvey River from the prolongation eastwards of the southern boundary of Murray Location 720 to the confluence of that river with Harvey Estuary and all land within 400 metres of that part of the river's banks.

## West Arthur Shire

The whole of the waters of Lake Towerinning and all land within 400 metres of its shores (Reserve 24917).

## Wickepin Shire

The whole of the waters of Lake Yealering and all land within 400 metres of its shores.

The whole of the waters of Lake Toolibin and all land within 400 metres of its shores (Reserve A24556).

## Woodanilling Shire

The whole of the waters of Little Murapin Lake and all land within 400 metres of its shores (Reserve 24912).

The whole of the waters of Wardering Lake and all land within 400 metres of its shores (Reserve A17258).

## Second Schedule

Wandering Whistling-Duck	<i>Dendrocygna arcuata</i>
Plumed Whistling-Duck	<i>Dendrocygna eytoni</i>
Australian Shelduck	
(Mountain Duck)	<i>Tadorna tadornoides</i>
Pacific Black Duck	<i>Anas superciliosa</i>
Grey Teal	<i>Anas gibberifrons</i>
Chestnut Teal	<i>Anas castanea</i>
Australian Shoveler	<i>Anas rhynchotis</i>
Pink-Eared Duck	<i>Malacorhynchus</i> <i>membranaceus</i>
Hardhead	
(White-Eyed Duck)	<i>Aythya australis</i>
Maned Duck (Wood Duck)	<i>Chenonetta jubata</i>

BARRY HODGE,  
Minister for Conservation  
and Land Management.

WILDLIFE CONSERVATION ACT 1950  
(AS AMENDED)

W429/63, W49/48.

PURSUANT to the powers conferred by section 14 of the Wildlife Conservation Act 1950, I hereby declare an Open Season in respect of fauna of those species of wild duck described in the Schedule hereto, in all those parts of the State which lie within the boundaries of the South-West and Eucla Land Divisions as defined in section 28 of the Land Act 1933, for the period from Thursday 1 January 1987 until Saturday 10 January 1987 and for the period Monday, 9 February until Thursday, 31 December 1987 subject to the following conditions:

1. That the species of wild duck described in the Schedule hereto may not be taken except by land-holders and lease-holders (or their nominated agents) on land which they own or occupy and is used for primary production which lies within the boundaries of the South-West and Eucla Land Divisions as defined in section 28 of the Land Act 1933, and on which the fauna mentioned are the cause of damage to primary production and water storage.
2. That a person shall not take or attempt to take that species of wild duck described in the Schedule hereto by any means other than a firearm licensed in accordance with the provisions of the Firearms Act 1973.
3. That a person shall not take for the purpose of keeping in captivity or for the purpose of aviculture or for commercial purposes, that species of wild duck described in the Schedule hereto.
4. That a person shall not receive or dispose of for commercial purposes that species of wild duck described in the Schedule hereto.

5. That a person shall not possess or transport that species of wild duck described in the Schedule hereto, unless at least one fully feathered wing is attached to the bird, and that the wing and plumage may be removed from the duck:
  - (a) when the duck is prepared for immediate cooking; and
  - (b) after the duck is taken to the residence of its owner for preservation.
6. A Wildlife Officer may, if after inspection of the property he considers it necessary, prohibit the taking of that species of wild duck described in the Schedule hereto on that property, until the landholder obtains a Damage Licence in accordance with the Wildlife Conservation Regulations and thereupon no persons shall take those wild ducks on that property except under authority of a licence.
7. A person shall not take or attempt to take wild ducks of a species in the Schedule hereto between the hours of sunset and sunrise on any day of the season.

## Schedule

Australian Shelduck  
(Mountain Duck)

*Tadorna tadornoides*

The public is informed that this Notice will be inoperative during the declared Duck Shooting Season, i.e. for the whole of Sunday, 11 January 1987 to Sunday, 8 February 1987 inclusive when conditions relating to that season will apply. Shooters during that period will need to hold a licence to shoot declared game species. Immediately after the Duck Shooting Season, the Open Season Notice permitting the shooting of Mountain Duck on private property will be reinstated.

BARRY HODGE,  
Minister for Conservation  
and Land Management.

- (8) That a person shall not take or attempt to take more than ten wild ducks in any one day of the open season.
- (9) That a person shall not have under his control or in his possession or keep in any cold store or any freezing chambers or other premises at any one time—
  - (a) on opening day of the open season more than ten wild ducks;
  - (b) on any day other than opening day of the open season, more than twenty wild ducks.
- (10) That a person shall not possess or transport a wild duck unless at least one fully feathered wing is attached to the bird and that the wing and plumage may be removed from the duck—
  - (a) when the duck is prepared for immediate cooking; and
  - (b) after the duck is taken to the residence of its owner for preservation.
- (11) A person shall not take or attempt to take wild ducks of a species in the Second Schedule hereto between the hours of sunset and sunrise on any day of the season.

## First Schedule

- (1) All nature reserves except those that are classified as shooting or hunting areas under section 62 of the Conservation and Land Management Act 1984 as applied by section 148 (3a) of that Act.
- (2) All cities and towns which lie within all municipal districts, within the meaning of the Local Government Act 1960.
- (3) All National Parks, State forests, Crown land, timber reserves, town reservoirs and other areas where shooting is prohibited under the provisions of any other Act, Regulation or By-law.
- (4) Lake Argyle and Lake Kununurra and all land within 1.6 kilometres of their shores.

WILDLIFE CONSERVATION ACT 1950  
(AS AMENDED)

W412/68, W49/48.

PURSUANT to the powers conferred by section 14 and 17B of the Wildlife Conservation Act 1950, I hereby declare as follows:

- (1) That the period from sunrise on 1 January 1987, until sunset on 31 December 1987, shall be an open season in respect of those species of wild duck in the Second Schedule hereto in those parts of the State which lie within the boundaries of the Kimberley, North-West and Eastern Land Divisions, as defined in section 28 of the Land Act 1933, with exception of those areas defined in the First Schedule hereto.
- (2) That the species of wild duck in the Second Schedule hereto are game species in all parts of the State in respect of which an open season on those species is declared by paragraph (1) of this notice.
- (3) That a person shall not take any wild duck of a species declared to be a game species under the Second Schedule hereto unless he has been granted a licence under Regulation 21 of the Wildlife Conservation Regulations.
- (4) That a person shall not take any wild duck or the egg of any wild duck for the purpose of keeping it in captivity, or for the purpose of aviculture or for the purpose of sale.
- (5) That a person shall not sell any wild duck.
- (6) That a person shall not take any wild duck by any means other than a shotgun licensed pursuant to the Firearms Act 1973, and having a calibre of less than thirty-one fortieths of an inch of internal diameter (ten gauge).
- (7) That a person shall not use any boat, raft, launch or other type of boat which is powered by any type of motor or engine or which is propelled or towed by any means other than by hand for the purpose of taking or attempting to take wild ducks.

## Second Schedule

Wandering Whistling-Duck	<i>Dendrocygna arcuata</i>
Plumed Whistling-Duck	<i>Dendrocygna eytoni</i>
Australian Shelduck (Mountain Duck)	<i>Tadorna tadornoides</i>
Pacific Black Duck	<i>Anas superciliosa</i>
Grey Teal	<i>Anas gibberifrons</i>
Australasian Shoveler	<i>Anas rhynchotis</i>
Pink-Eared Duck	<i>Malacorhynchus membranaceus</i>
Hardhead (White-Eyed Duck)	<i>Aythya australis</i>
Maned Duck (Wood Duck)	<i>Chenonetta jubata</i>

BARRY HODGE,  
Minister for Conservation  
and Land Management.

## BUSH FIRES ACT 1954

(Section 17 (4).)

## Shire of Esperance

PURSUANT to the powers contained in section 17 (4) of the above Act, the Prohibited Burning Times are hereby suspended for the whole of the Shire of Esperance for the purpose of destroying by burning weevil infested grain.

In accordance with section 17 (5) of the above Act, the Shire Clerk is hereby appointed to regulate the times of burning and the conditions thereto.

J. A. W. ROBLEY,  
Director.

## BUSH FIRES ACT 1954

## Shire of Gnowangerup

## Fire Control Officers for 1986-87 Fire Season

IT is hereby advised that the following persons have been appointed Bush Fire Control Officers for the 1986-87 fire season.

Chief Fire Control Officer—K. P. Davis.  
Deputy Chief Fire Control Officer—K. Wellstead.  
Communications Officer—D. O. Gaze.  
Chief Fire Weather Control Officer—K. Wellstead.  
Deputy Chief Fire Weather Control Officer—K. P. Davis and R. Wise.

## Fire Control Officers:

## Gnowangerup:

R. Wise,  
J. Laurie,  
F. Thornton,  
J. White,  
F. Pritchard,  
I. Beaton,  
L. Dusting,  
S. Crane,  
G. Stewart.

## Ongerup:

L. Carpenter,  
B. Savage,  
N. Curtin.

## Borden:

K. P. Davis,  
B. Moir,

## Dual Officers:

L. Crosby—Gnowangerup/Kent.  
M. E. Holmes—Gnowangerup/Kent.  
J. R. Hersey—Gnowangerup/Kent.  
R. Dolan—Gnowangerup/Kent.  
C. N. Perry—Gnowangerup/Kent.  
G. Featherstone—Gnowangerup/Kent.  
P. Patterson—Gnowangerup/Kent.

## Borden:—continued

W. Jensen,  
D. O. Gaze,  
A. O'Meehan,  
K. Wellstead,  
R. Hitsert,  
B. Cockman.

## Gnowellen:

R. Millard,  
J. Bailey,  
W. O'Meara.

## Needilup:

G. Cambell,  
G. Jones,  
S. R. Brown,  
K. Tapscott,  
G. J. Brown.

P. A. ANNING,  
Shire Clerk.

## BUSH FIRES ACT 1954

## Shire of Dumbleyung

## Appointment—Fire Control Officers

IT is hereby notified for public information that the following person has been appointed as Bushfire Control Officer for the Shire of Dumbleyung:—

A. Ramm

The appointment of the following person is hereby cancelled:—

J. M. Fewson

G. E. WHEELER,  
Shire Clerk.

## BUSH FIRES ACT 1954

## Shire of Katanning

IT is hereby notified for public information that the following appointments have been made for the 1986-87 Bush Fire Season:

Chief Fire Control Officer: Brent Ladyman 210 030.  
Deputy Chief Fire Control Officer: Allan Bell 212 041.  
Fire Weather Officer: Allan Bell 212 041.  
Deputy Fire Weather Officer: Les Cheetham 212 126.  
Radio Base Station: Brent Ladyman (Victor Lima 6 Kilo Tango).

T. S. RULAND,  
Shire Clerk.

## WATER AUTHORITY ACT

## Water Supply—Country

## Notice of Authorisation

File F 13412.

Project W70.005.

WHEREAS by the Water Authority Act 1984 it is provided that subject to the provision of the Act, the Water Authority, with the authorisation of the Minister for Water Resources, has power to construct or provide major works and whereas the preliminary requirements of the said Act have been complied with: Now therefore, I, Ernest Francis Bridge, MLA, do hereby authorise the Water Authority to undertake the construction or provision of the following works, namely:

## Northampton—Water Supply Improvements

## Shire of Northampton

The proposed works consist of:

- (a) The laying of a bore collector main and supply main.
- (b) The construction of a 2 500m<sup>3</sup> tank at this stage and tank duplication on the site in future.
- (c) The construction of a water treatment plant.

The above works are to be complete with all equipment and materials necessary for the undertaking.

All of the proposed works will be wholly within Reserve 23472, Victoria Location 1709, Northampton Lots 286, 287, 288, Part Lot 15 of Victoria Location 207 and Road Reserves within Northampton Townsite. The above works and localities are shown on plan AL96.

The purpose of the proposed works is to improve the water supply to Northampton.

This Authority to construct and provide the works shall take effect from 3 December 1986.

E. F. BRIDGE,  
Minister for Water Resources.

## WATER AUTHORITY ACT 1984

## Sewerage—Country

## Notice of Authorisation

File F 13246.

Project S52.008.

WHEREAS by the Water Authority Act 1984 it is provided that, subject to the provisions of the Act, the Water Authority, with the authorisation of the Minister for Water Resources, has power to construct or provide major works, and whereas the preliminary requirements of the said Act have been complied with: Now therefore, I, Ernie Bridge, Minister for Water Resources, hereby authorise the Water Authority to undertake the construction or provision of the following works, namely:

## Sewerage—Boddington, Reticulation Area 1A and 1B

## Pumping Station No. 1 and Pressure Main and Wastewater Treatment Plant

## Shire of Boddington

The proposed works consist of the construction of:

- (a) Below ground sewer reticulation pipelines of up to three hundred millimetres diameter.
- (b) A below ground sewage pumping station.
- (c) A below ground pressure pipeline of one hundred and fifty millimetres diameter.
- (d) A wastewater treatment plant consisting of 3 oxidation ponds in a series with summer discharge to an on site storage pond. Effluent will be released during the winter months into a nearby creek.

All of the works are to be constructed complete with man-holes and all necessary apparatus.

The localities of the above works are shown on plan AR 18-A.

The purpose of the proposed works is to provide an effective wastewater collection, conveyance and treatment facility to sewer the existing properties and the proposed new residential subdivisions in the town of Boddington. These works are considered necessary due to the poor operation of on site disposal systems in this location.

This authority to construct and provide the works shall take effect from 3 December 1986.

E. F. BRIDGE,  
Minister for Water Resources.

## WATER AUTHORITY ACT 1984

## Water Supply—Country

## Notice of Intention to Construct Major Works

File: 40.02R

Project: W56.006

NOTICE is hereby given in accordance with section 88 of the Water Authority Act 1984, of the intention of the Water Authority to undertake the construction of the following works:

## Binningup Water Treatment Plant, Supply Main and Collector Main Shire of Harvey

The proposed works consist of the construction of:—

- (a) A transfer pump station, pressure filters, sludge drying beds and a reinforced concrete storage tank of approximately 2 500 cubic metre capacity. Provision shall be made for a future, second storage tank of approximately 2 500 cubic metre capacity.
- (b) A 300 millimetre asbestos cement supply main shall be laid in the Binningup Road reserve, from Portland Drive to the Water Treatment Plant.
- (c) A 300 millimetre asbestos cement bore collector main from Binningup Road to the Water Treatment Plant.

The above works are to be complete with all equipment and materials necessary for the undertaking.

All of the proposed works will be located within the Water Treatment Plant site and within the Binningup Road reserve.

The location of the proposed works is shown on Plan AT21.

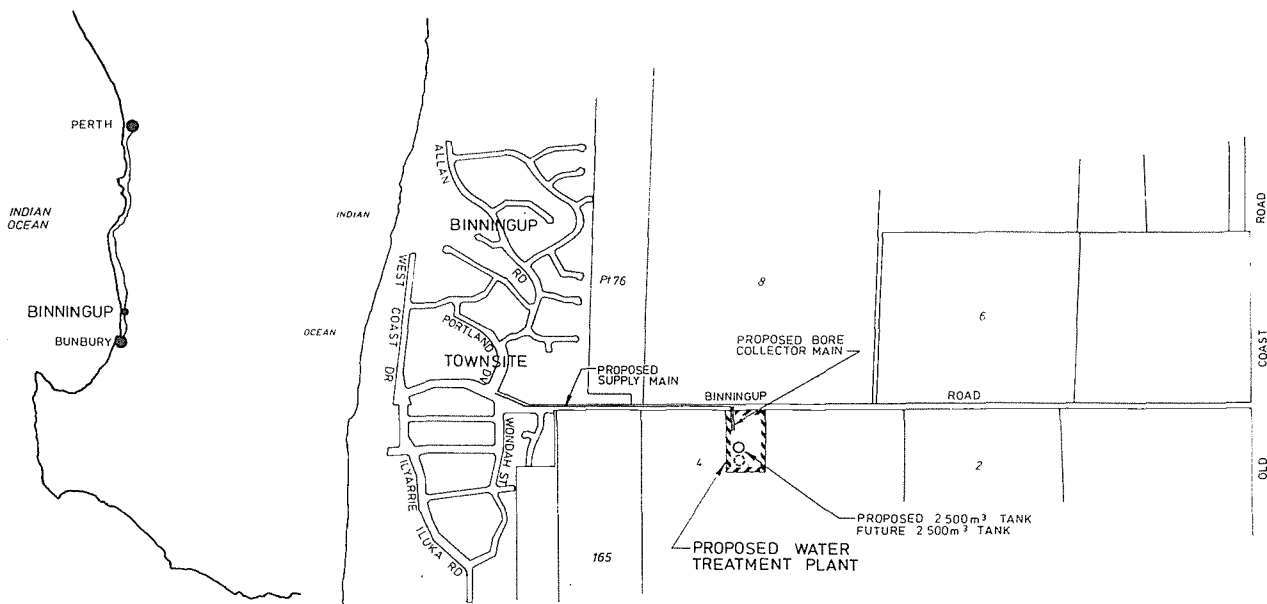
The purpose of the proposed works is to provide treated water to the Binningup water supply reticulation system.

Further inquiries may be made and plans of the proposed works may be inspected at the Water Authority District Office, Bunbury, Bunbury Tower, 61 Victoria Street, Bunbury and at the Customer Services Branch, John Tonkin Centre, 629 Newcastle Street, Leederville, between the hours of 8.00 am and 5.00 pm, Monday to Friday.

Note: Section 89 of the Water Authority Act 1984 provides that any Council or person interested may lodge a written objection with the Authority against the construction or provision of the proposed works, within one month after the date of publication of the above notice.

After the period for receipt of objections has expired and the objections, if any, have been met by amendment of the proposal or are not sufficient to cause the proposal to be amended when considering the general public interest, the Minister may make a Notice of Authorization which is published in the *Government Gazette* authorizing the Water Authority to carry out the construction or provision of the proposed works.

H. J. GLOVER,  
Managing Director.



LOCALITY PLAN ①

GENERAL ARRANGEMENT ②

50 000 0 100 000 200 000 m  
① SCALE IN METRES

100 0 100 200 300 400 500 m  
② SCALE IN METRES



TOWN PLANNING AND DEVELOPMENT  
ACT 1928 (AS AMENDED)

Advertisement of Approved Town Planning Scheme  
Amendment

City of Armadale Town Planning Scheme  
No. 1—Amendment No. 232

SPC 853-2-22-1, Pt. 232.

IT is hereby notified for public information, in accordance with section 7 of the Town Planning and Development Act 1928 (as amended) that the Hon Minister for Planning approved the City of Armadale Town Planning Scheme Amendment on 9 December 1986 for the purpose of amending the above Town Planning Scheme by:—

- (i) rezoning Lot 54 and Portion of Lot 55, Prospect Road, Armadale from Single Residential 2B to Restricted Business—Office/Restaurant; and
- (ii) adding a new sub-classification to Zone Category 7 of clause 3.2 of the Scheme Text "Q: Office/Restaurant" and within the legend sheets of the Scheme Maps, appropriately symbolised with the abbreviation O.R. superimposed.

S. PRIES,

Mayor.

J. W. FLATOW,

Town Clerk.

TOWN PLANNING AND DEVELOPMENT ACT 1928  
(AS AMENDED)

Advertisement of Approved Town Planning Scheme  
Amendment

City of Bunbury Town Planning Scheme No. 6—Amendment No. 40

S.P.C. 853-6-2-9, Pt 40.

IT is hereby notified for public information, in accordance with section 7 of the Town Planning and Development Act 1928 (as amended) that the Hon. Minister for Planning approved the City of Bunbury Town Planning Scheme Amendment on 26 November 1986 for the purpose of rezoning the southern part of Lot 1 Wimbridge Road comprising approximately 1.465 hectares from "Rural" to "Light Industry".

A. G. McKENZIE,

Mayor.

V. S. SPALDING,

Town Clerk.

TOWN PLANNING AND DEVELOPMENT ACT 1928  
(AS AMENDED)

Advertisement of Approved Town Planning Scheme  
Amendment

City of Bunbury Town Planning Scheme  
No. 6—Amendment No. 41

SPC 853-6-2-9, Pt 41.

IT is hereby notified for public information, in accordance with section 7 of the Town Planning and Development Act 1928 (as amended) that the Hon. Minister for Planning approved the City of Bunbury Town Planning Scheme Amendment on 26 November 1986 for the purpose of rezoning the section of the Stockley Road Reserve between Wattle Street and Upper Esplanade from "Parks, Recreation and Drainage" and "Residential" and coded R40 to "Special Use—Aged Persons Home".

A. G. McKENZIE,

Mayor.

P. BRADBROOK,

Acting Town Clerk.

TOWN PLANNING AND DEVELOPMENT ACT 1928  
(AS AMENDED)

Notice that a Town Planning Scheme Amendment has been  
Prepared and is Available for Inspection

City of Canning Town Planning Scheme  
No. 16—Amendment No. 404

SPC 853-2-16-18, Pt 404.

NOTICE is hereby given that the City of Canning in pursuance of its powers under the Town Planning and Development Act 1928 (as amended) has prepared a Town Planning Scheme Amendment for the purpose of amending the above Town Planning Scheme by text alterations to the Zoning Table to make the Use Class "Dry Cleaning and Laundry Work" and "AA" use in the following Zones—Local Shopping, District Shopping, Special Business, Other Commercial, Showroom/Warehouse, Warehouse, and Industrial Service.

All documents setting out and explaining the Amendment have been deposited at the:—

Council Offices, 1317 Albany Highway, Cannington,  
WA.

and

State Planning Commission, 22 St George's Terrace,  
Perth,

and will be available for inspection without charge between the hours of 9.00 am to 4.00 pm and 8.00 am to 4.30 pm respectively, on weekdays (excluding public holidays) until and including 23 January 1987.

Any person who desires to make a submission on the Amendment should make it in writing in the form prescribed by the Town Planning Regulations, 1967 (as amended) and lodge it with the Town Clerk, City of Canning, Locked Bag No. 8, Cannington, WA 6107 on or before 23 January 1987.

I. F. KINNER,  
Town Clerk.

TOWN PLANNING AND DEVELOPMENT ACT 1928  
(AS AMENDED)

Notice that a Planning Scheme has been Prepared and is  
Available for Inspection

City of Fremantle Town Planning Scheme No. 3

SPC 853-2-5-6, Vol. 2.

NOTICE is hereby given that the City of Fremantle in pursuance of its powers under the Town Planning and Development Act 1928 (as amended), has prepared a Planning Scheme with reference to the whole of the area of land bordered by a broken black line on the Scheme Maps for the purpose of:

- (a) setting aside land for future public use as reserves;
- (b) controlling land development;
- (c) promoting and safeguarding the health, safety, convenience and economic and general welfare of its inhabitants and the amenities of the district; and
- (d) other matters authorised by the Act.

All plans and documents setting out and explaining the Planning Scheme have been deposited at Council Offices, William Street, Fremantle, WA and will be open for inspection without charge during the hours of 8.30 am to 5.00 pm on all days of the week except Saturdays, Sundays and Public Holidays, until and including 12 March 1987.

The maps and other documents have also been deposited at the office of the State Planning Commission, Perth, and will similarly be open for inspection for the same period between the hours of 8.00 am and 4.00 pm.

Any person who desires to make a submission on the Planning Scheme should make the submission in writing in the form prescribed by the regulations and lodge it with City Manager, City of Fremantle, PO Box 807, Fremantle, WA 6160 on or before 12 March 1987.

G. PEARCE,  
Town Clerk.

**TOWN PLANNING AND DEVELOPMENT ACT 1928  
(AS AMENDED)**

**Advertising of Approved Town Planning Scheme  
Amendment**

**City of Stirling District Planning Scheme  
No. 2—Amendment No. 12**

SPC 853-2-20-34, Pt 12.

IT is hereby notified for public information, in accordance with section 7 of the Town Planning and Development Act 1928 (as amended) that the Hon Minister for Planning approved the City of Stirling Town Planning Scheme Amendment on 26 November 1986 for the purpose of amending the above Town Planning Scheme by:

**1. amending Clause 4.3.6.1 (Industrial Unit Complexes), by:—**

**1.1 deleting the phrase, "except for automotive and marine sales or automotive wrecking,".**

**1.2 deleting subclause "(a)" and inserting a new subclause (a) as follows:—**

" (a) No industrial unit is used for automotive wrecking or automotive and marine sales, with the exception of motor cycle sales with the approval of the Council. "

**G. STRICKLAND,**  
Mayor.

**R. FARDON,**  
Town Clerk.

**TOWN PLANNING AND DEVELOPMENT ACT 1928  
(AS AMENDED)**

**Advertisement of Approved Town Planning Scheme  
Amendment**

**City of Wanneroo Town Planning Scheme  
No. 1—Amendment No. 342**

SPC 853-2-30-1, Pt 342.

IT is hereby notified for public information, in accordance with section 7 of the Town Planning and Development Act 1928 (as amended) that the Hon Minister for Planning approved the City of Wanneroo Town Planning Scheme Amendment on 26 November 1986 for the purpose of amending the above Town Planning Scheme by:

- 1. rezoning Lot 57 of Swan Location 2470 Corner Alexander Drive and Queensway Road, Landsdale from "Rural" to "Special Zone (restricted use) Retail Nursery".**
- 2. adding the following reference to the new zone in Section 2 of Schedule 1:**

Street Name	Particulars of Land	Only use Permitted
Cnr Alexander Drive and Queensway Road, Landsdale	Lot 57 of Swan Location 2470	Retail Nursery

**B. COOPER,**  
Mayor.

**R. F. COFFEY,**  
Town Clerk.

**TOWN PLANNING AND DEVELOPMENT ACT 1928  
(AS AMENDED)**

**Advertisement of Approved Town Planning Scheme  
Amendment**

**City of Wanneroo Town Planning Scheme  
No. 1—Amendment No. 346**

S.P.C. 853-2-30-1, Pt. 346.

IT is hereby notified for public information, in accordance with section 7 of the Town Planning and Development Act 1928 (as amended) that the Hon Minister for Planning approved the City of Wanneroo Town Planning Scheme

Amendment on 26 November 1986 for the purpose of amending the above Town Planning Scheme by:

Amending the Zoning Table (Table No. 1) in Town Planning Scheme No. 1 by replacing the "X" classification for "Retail Nursery" in the "Rural Zone" with an "AA" classification.

**B. COOPER,**  
Mayor.

**R. F. COFFEY,**  
Town Clerk.

**TOWN PLANNING AND DEVELOPMENT ACT 1928  
(AS AMENDED)**

**Advertisement of Approved Town Planning Scheme  
Amendment**

**City of Wanneroo Town Planning Scheme  
No. 1—Amendment No. 349**

SPC 853-2-30-1, Pt 349.

IT is hereby notified for public information, in accordance with section 7 of the Town Planning and Development Act 1928 (as amended) that the Hon Minister for Planning approved the City of Wanneroo Town Planning Scheme Amendment on 26 November 1986 for the purpose of zoning to "Residential Development" that portion of Swan Location 7811, which was previously reserved under the Metropolitan Region Scheme for Parks and Recreation.

**B. COOPER,**  
Mayor.

**R. F. COFFEY,**  
Town Clerk.

**TOWN PLANNING AND DEVELOPMENT ACT 1928  
(AS AMENDED)**

**Notice that a Town Planning Scheme Amendment has been Prepared and is Available for Inspection**

**City of Wanneroo Town Planning Scheme  
No. 1—Amendment No. 359**

SPC 853-2-30-1, Pt 359.

NOTICE is hereby given that the City of Wanneroo in pursuance of its powers under the Town Planning and Development Act 1928 (as amended) has prepared a Town Planning Scheme Amendment for the purpose of amending the above Town Planning Scheme Text by excluding "Manure Depots" from the interpretation Noxious Industry.

All documents setting out and explaining the Amendment have been deposited at the:—

Council Offices, Boas Avenue, Joondalup, W.A.

and

State Planning Commission, 22 St George's Terrace, Perth,

and will be available for inspection without charge between the hours of 8.45 am to 4.45 pm and 8.00 am to 4.30 pm respectively, on weekdays (excluding public holidays) until and including 23 January 1987.

Any person who desires to make a submission on the Amendment should make it in writing in the form prescribed by the Town Planning Regulations, 1967 (as amended) and lodge it with the Town Clerk, City of Wanneroo, PO Box 21, Wanneroo, W.A. 6065 on or before 23 January 1987.

**R. F. COFFEY,**  
Town Clerk.

TOWN PLANNING AND DEVELOPMENT ACT 1928  
(AS AMENDED)

Notice that a Town Planning Scheme Amendment has been  
Prepared and is Available for Inspection

City of Wanneroo Town Planning Scheme  
No. 1—Amendment No. 365

SPC 853-2-30-1, Pt 365.

NOTICE is hereby given that the City of Wanneroo in pursuance of its powers under the Town Planning and Development Act 1928 (as amended) has prepared a Town Planning Scheme Amendment for the purpose of rezoning a portion of Perthshire Locations 108 and 109 Trappers Drive and Timberlane Drive, Woodvale from Residential Development to Commercial and Service Station.

All documents setting out and explaining the Amendment have been deposited at the:—

Council Offices, Boas Avenue, Joondalup, WA

and

State Planning Commission, 22 St Georges Terrace,  
Perth,

and will be available for inspection without charge between the hours of 8.45 am to 4.45 pm and 8.00 am to 4.30 pm respectively, on weekdays (excluding public holidays) until and including 23 January 1987.

Any person who desires to make a submission on the Amendment should make it in writing in the form prescribed by the Town Planning Regulations 1967 (as amended) and lodge it with the Town Clerk, City of Wanneroo, PO Box 21, Wanneroo, WA 6065 on or before 23 January 1987.

R. F. COFFEY,  
Town Clerk,

TOWN PLANNING AND DEVELOPMENT ACT 1928  
(AS AMENDED)

Notice that a Town Planning Scheme Amendment has been  
Prepared and is Available for Inspection

Town of Bassendean Town Planning Scheme  
No. 3—Amendment No. 17

SPC 853-2-13-3, Pt 17.

NOTICE is hereby given that the Town of Bassendean in pursuance of its powers under the Town Planning and Development Act 1928 (as amended) has prepared a Town Planning Scheme Amendment for the purpose of amending the above Town Planning Scheme by zoning Lot 31, Devon Road, Group Residential.

All documents setting out and explaining the Amendment have been deposited at the:—

Council Offices, 48 Old Perth Road, Bassendean, WA

and

State Planning Commission, 22 St Georges Terrace,  
Perth,

and will be available for inspection without charge between the hours of 9.00 am to 4.00 pm and 8.00 am to 4.30 pm respectively, on weekdays (excluding public holidays) until and including 23 January 1987.

Any person who desires to make a submission of the Amendment should make it in writing in form prescribed by the Town Planning Regulations 1967 (as amended) and lodge it with the Town Clerk, Town of Bassendean, PO Box 87, Bassendean, WA 6054 on or before 23 January 1987.

J. B. COX,  
Town Clerk.

TOWN PLANNING AND DEVELOPMENT ACT 1928  
(AS AMENDED)

Notice that a Town Planning Scheme Amendment has been  
Prepared and is Available for Inspection

Shire of Busselton Town Planning Scheme  
No. 5—Amendment No. 71

SPC 853-6-6-6, Pt 71.

NOTICE is hereby given that the Shire of Busselton in pursuance of its powers under the Town Planning and Development Act 1928 (as amended) has prepared a Town

Planning Scheme Amendment for the purpose of rezoning Lot 91 Corner of Falkingham Road and Bussell Highway, Busselton from "Single Residential" to "Special Residential".

All documents setting out and explaining the Amendment have been deposited at the:—

Council Offices, Southern Drive, Busselton, W.A.

and

State Planning Commission, 22 St Georges Terrace,  
Perth,

and will be available for inspection without charge between the hours of 9.00 am to 4.00 pm and 8.00 am to 4.30 pm respectively, on weekdays (excluding public holidays) until and including 23 January 1987.

Any person who desires to make a submission on the Amendment should make it in writing in the form prescribed by the Town Planning Regulations 1967 (as amended) and lodge it with the Shire Clerk, Shire of Busselton, PO Box 84, Busselton, WA 6280 on or before 23 January 1987.

B. N. CAMERON,  
Shire Clerk.

TOWN PLANNING AND DEVELOPMENT ACT 1928  
(AS AMENDED)

Notice that a Town Planning Scheme Amendment has been  
Prepared and is Available for Inspection

Shire of Carnarvon Town Planning Scheme  
No. 2—Amendment No. 47

SPC 853-10-2-3, Pt 47.

NOTICE is hereby given that the Shire of Carnarvon in pursuance of its powers under the Town Planning and Development Act 1928 (as amended) has prepared a Town Planning Scheme Amendment for the purpose of rezoning portion of Lot 4 Robinson Street, Carnarvon, from Motel to Light Industry.

All documents setting out and explaining the Amendment have been deposited at the:—

Council Offices, Francis Street, Carnarvon, WA

and

State Planning Commission, 22 St Georges Terrace,  
Perth,

and will be available for inspection without charge between the hours of Monday to Thursday—10.00 am to 3.00 pm and Friday—10.00 am to 4.00 pm (excluding public holidays) until and including 23 January 1987.

Any person who desires to make a submission on the amendment should make it in writing in the form prescribed by the Town Planning Regulations 1967 (as amended) and lodge it with the Shire Clerk, Shire of Carnarvon, PO Box 459, Carnarvon, WA 6701 on or before 23 January 1987.

S. GOODE,  
Shire Clerk.

TOWN PLANNING AND DEVELOPMENT ACT 1928  
(AS AMENDED)

Notice that a Town Planning Scheme Amendment has been  
Prepared and is Available for Inspection

Shire of Kalamunda District Planning Scheme  
No. 2—Amendment No. 43

SPC 853-2-24-16, Pt 43.

NOTICE is hereby given that the Shire of Kalamunda in pursuance of its powers under the Town Planning and Development Act 1928 (as amended) has prepared a Town Planning Scheme Amendment for the purpose of rezoning Lot 14 Swan Location 2226 Salix Way, Forrestfield from Special Purpose (Office) zone to Shopping Zone.

All documents setting out and explaining the Amendment have been deposited at the:—

Council Offices, 2 Railway Road, Kalamunda, WA  
and

State Planning Commission, 22 St Georges Terrace,  
Perth,

and will be available for inspection without charge between the hours of 9.00 am to 4.30 pm and 8.00 am to 4.30 pm respectively, on weekdays (excluding public holidays) until and including 23 January 1987.

Any person who desires to make a submission on the Amendment should make it in writing in the form prescribed by the Town Planning Regulations, 1967 (as amended) and lodge it with the Shire Clerk, Shire of Kalamunda, PO Box 42, Kalamunda, WA 6076 on or before 23 January 1987.

E. J. KELLY,  
Shire Clerk.

#### TOWN PLANNING AND DEVELOPMENT ACT 1928 (AS AMENDED)

Advertisement of Approved Town Planning Scheme  
Amendment

Shire Planning Scheme  
No. 1—Amendment No. 3

SPC 853-6-17-1, Pt 3.

IT is hereby notified for public information, in accordance with section 7 of the Town Planning and Development Act 1928 (as amended) that the Hon Minister for Planning approved the Shire of Nannup Town Planning Scheme Amendment on 26 November 1986 for the purpose of amending the scheme maps by:

- (i) deleting that portion of the Subdivision Guide Plan relative to Sussex Locations 1082, 1083 and 1084 from Sheet 5 and substituting Plan of Subdivision No. 1 (04/4/86); and
- (ii) rezoning that land zoned "Parks and Recreation" on Sussex Locations 1082, 1083 and 1084 to "Special Rural".

M. CAMARRI,  
President.

D. F. BOULTER,  
Shire Clerk.

#### TOWN PLANNING AND DEVELOPMENT ACT 1928 (AS AMENDED)

Advertisement of Approved Town Planning Scheme  
Amendment

Shire of Narembeen Town Planning Scheme  
No. 1—Amendment No. 5

SPC 853-4-21-1, Pt 5.

IT is hereby notified for public information, in accordance with section 7 of the Town Planning and Development Act 1928 (as amended) that the Hon Minister for Planning approved the Shire of Narembeen Town Planning Scheme Amendment on 26 November 1986 for the purpose of rezoning Lots 9, 10 and Location 16227 Longhurst Street and Lot 11 Latham Road from Industrial to Rural.

H. W. J. COWAN,  
President.

V. EPIRO,  
Shire Clerk.

#### STATE PLANNING COMMISSION ACT 1985

Appointment of Associate Member  
State Planning Commission

File: 970/1/1/2.

NOTICE is hereby given for public information that His Excellency the Governor has been pleased to appoint, in accordance with the provisions of sections 6 and 7 of the State Planning Commission Act 1985, John Henry Towie of 80 Giblett Street, Manjimup, as Associate Member of the State Planning Commission for the South West Region.

Such appointment is made following the resignation of Stephen Keith Craddock and shall be for the period 2 December 1986 to 17 December 1988.

R. E. PETERS,  
Executive Secretary,  
State Planning Commission.

#### METROPOLITAN REGION TOWN PLANNING SCHEME ACT 1959-1986

Metropolitan Region Scheme

Notice of Modification of Amendment

Amendment No. 619/3A; File: 833/2/21/36.

NOTICE is hereby given for public information that the Hon Minister for Planning, having considered an appeal against Amendment No. 619/33A as shown on Metropolitan Region Scheme Map Sheet No. 16/67m and published in the *Government Gazette* on 24 January 1986, has in accordance with subsection (5) of section 33A of the Metropolitan Region Town Planning Scheme Act 1959-1985, ordered that the amendment be modified, such modification having force and effect from the date of the Minister's order being 31 October 1986.

The effect of the modification is indicated on State Planning Commission Plan No. 3.0544. The amendment so modified can be inspected at the State Planning Commission, 8th Floor, 22 St George's Terrace, Perth and the Shire of Swan, Great Northern Highway, Middle Swan, during normal office hours.

R. E. PETERS,  
Executive Secretary,  
State Planning Commission.

#### METROPOLITAN REGION TOWN PLANNING SCHEME ACT 1959-1986

Declaration of Planning Control Area No. 8

City of Belmont

Notice

File: 835-2-15-2.

1. It is hereby notified for public information that the State Planning Commission at its meeting held on 10 December 1986 resolved in accordance with the provisions of section 35C of the Metropolitan Region Town Planning Scheme Act 1959-1986 that the land contained in the First Schedule hereto be declared a Planning Control Area; and that the Minister for Education and Planning has granted approval to the declaration.

2. The plans defining the Planning Control Area are available for public inspection during normal office hours at the places mentioned in the Second Schedule hereto.

3. Please note that such declaration remains in force for a period not exceeding five years from the date of publication of the notice of declaration in the *Gazette*, or is revoked by the Commission with the approval of the Minister, whichever is the sooner.

4. A person shall not commence and carry out development in a Planning Control Area without the prior approval of the Commission. The penalty for failure to comply with this requirement is \$2 000, and, in the case of a continuing offence a further fine of \$200 for each day during which the offence continues.

5. An applicant whose application has been approved subject to conditions which are unacceptable to him or refused, may, except when that approval or refusal is in accordance with an operative town planning scheme or with the Metropolitan Region Scheme; or, related to land which is reserved in the Metropolitan Region Scheme for a public purpose, appeal against that approval or refusal under Part V of the Town Planning and Development Act.

6. The declaration of the Planning Control Area does not affect—

the continued use of any land contained therein for the purpose for which it was lawfully being used; or

the continuation and completion of the development of any land contained therein, including the creation, construction, alteration or carrying out, as the case requires of any building, excavation or other works on that land which development was lawfully being carried out,

immediately before such declaration of the planning control area.

7. Compensation is payable in respect of the land injuriously affected by the declaration of a Planning Control Area, and land so affected may be acquired by the Commission in the same circumstances and in the same manner as if the land had been reserved in the Metropolitan Region Scheme for public purpose.

R. E. PETERS,  
Director, Administration and Finance.

#### First Schedule

Land contained in Planning Control No. 8—City of Belmont.

Land bounded by the Swan River, Grandstand Road and Stoneham Street and shown shaded yellow on State Planning Commission Plan No. 2.0611.

#### Second Schedule

Public Inspection:

- (i) Office of the State Planning Commission, 8th Floor, Oakleigh Building, 22 St George's Terrace, Perth.
- (ii) Office of the municipality of the City of Belmont, 215 Wright Street, Cloverdale.
- (iii) State Reference Library, Perth Cultural Centre, Perth.

#### CITY OF WANNEROO

AT a meeting of Council on 26 November 1986, Mr Ian Henderson Roy and Mr Alexander George Morrison were authorised to act under and enforce the provisions of the undermentioned Acts, Regulations and By-laws for the Municipality of the City of Wanneroo.

At the same meeting, Council resolved to approve the temporary appointment and authorisation of Mr John Gregory Lewis under the provisions of the undermentioned Acts, Regulations and By-laws:—

Local Government Act 1960;

Control of Vehicles (Off-Road Areas) Act 1978 and regulations thereunder;

Dog Act 1976 and regulations thereunder;

Bush Fires Act 1954, regulations and by-laws thereunder;

Litter Act 1979 and regulations thereunder;

Parking Inspector under the by-laws relating to the Parking of Vehicles on Street Verges;

Parking Inspector under the Local Government Model By-laws (Parking Facilities) No. 19 as amended;

Beach Inspector under the Safety, Decency, Convenience and Comfort of Persons in respect to Bathing By-laws;

By-laws relating to the Removal and Disposal of Obstructive Animals and Vehicles;

By-laws relating to Abandoned Machinery and Motor Vehicles;

By-laws relating to Street Lawns and Gardens;

By-laws relating to the Control and Management of Halls, Community Recreation Centres, Multi-purpose Centres, Equipment and Property.

Council also resolved to withdraw the abovementioned authorities made against Mr Brian Joseph O'Connell, due to resignation.

R. F. COFFEY,  
Town Clerk.

#### DOG ACT 1976-1983

Shire of Albany

IT is hereby advised for public information that the following persons have been appointed Authorised Officers for the purpose of licensing dogs:—

Desmond John Cunningham;  
Ronald Peter Boardley;  
Robert William Shanhun;  
Colin James Beeck;  
Glynis Mary Armstrong;  
Julie Anne Madgen;  
Helen Hewitt;  
Robyn Elizabeth Yates;  
John Leslie Hull;  
Rodney Desmond Tom Crosby.

All previous appointments are hereby cancelled.

D. J. CUNNINGHAM,  
Shire Clerk.

#### LOCAL GOVERNMENT ACT 1960

DOG ACT 1976-1983

Shire of Albany

IT is hereby advised for public information that the following persons have been appointed Authorised Officers and Rangers under sections 29 and 449 of the Dog Act and Local Government Act respectively, as from 16 October 1986:—

Richard David Rathbone;  
Joseph John Gimondo.

The appointments of Gilbert Oliver Brown and Garry Raymond Hastie are hereby cancelled.

D. J. CUNNINGHAM,  
Shire Clerk.

#### SHIRE OF BUSSELTON

Acting Shire Clerk

IT is hereby notified for public information that John Joseph McNally has been appointed Acting Shire Clerk from 15 December 1986 to 16 January 1987 inclusive, during the absence of the Shire Clerk on annual leave.

C. A. GUTHRIE,  
President.

#### SHIRE OF CRANBROOK

Acting Shire Clerk

IT is hereby notified for public information that Andrew John Borrett has been appointed Acting Shire Clerk from 5 January 1987 to 30 January 1987 inclusive, during the absence of the Shire Clerk on annual leave.

B. R. GENONI,  
Shire Clerk.

## SHIRE OF KALAMUNDA

IT is hereby notified for public information that Norman Harry Shanhan has been appointed a Building Inspector from 14 July 1986 and is authorised by Council to act and administer within the district of the Shire of Kalamunda the following:

Local Government Act 1960 (as amended).  
Uniform Building By-laws 1974 (as amended).  
Section 245A of the Local Government Act.  
Litter Act 1979.

The appointment of Mervyn James Stewart as Building Inspector for the Shire of Kalamunda is hereby cancelled from 20 June 1986.

E. H. KELLY,  
Chief Executive.

## SHIRE OF KENT

IT is hereby notified for public information that Jeffrey Stewart Gale has been appointed as Acting Shire Clerk for the period 15 December 1986 to 9 January 1987 inclusive during the absence of the Shire Clerk on annual leave.

B. L. SPRAGG,  
Shire Clerk.

## SHIRE OF LAKE GRACE

## Notice of Petition to Governor

THE Lake Grace Shire Council have petitioned the Governor of Western Australia to make an order in accordance with the power conferred on him by section 12 (3) (a) of the Local Government Act 1960. That order being to sever that portion of the Shire of Ravensthorpe containing the Lake King/Norseman Road (Kumarl Road) and annex it to the Shire of Lake Grace. Such annexation would give control of the road to the Shire of Lake Grace because the Shire of Ravensthorpe have refused to maintain the road.

L. W. GRIFFITHS,  
Shire Clerk.

## SHIRE OF LAKE GRACE

IT is hereby notified for public information that Mr. J. K. McEncroe will be Acting shire Clerk for the Shire of Lake Grace from 13 December 1986 to 11 January 1987, inclusive.

L. H. ELLIOTT,  
President.

## DOG ACT 1976

## Mingenew Shire Council

NOTICE is hereby given that the Council has appointed Mrs J. Bassford as an authorised person under the provisions of the Dog Act 1976 for the purpose of impounding, seizing, detaining and disposing of dogs and to institute proceedings on behalf of Council.

L. I. LOOKE,  
Shire Clerk.

## SHIRE OF PINGELLY

IT is hereby notified for public information, that Mr Peter Jas has been appointed as Acting Shire Clerk, for the period 15 December 1986 to 6 February 1987.

P. R. WEBSTER,  
Shire Clerk.

## SHIRE OF SERPENTINE-JARRAHDALE

## Acting Shire Clerk

IT is hereby notified for public information that Robert Allan Gibb has been appointed Acting Shire Clerk from 25 December 1986 to 21 January 1987 inclusive, during the absence of the Shire Clerk on Annual Leave.

N. D. FIMMANO,  
Shire Clerk.

## SHIRE OF WICKEPIN

## Acting Shire Clerk

IT is hereby notified for general information that Noel John Keiley has been appointed Acting Shire Clerk for the period 25 December 1986 to 2 February 1987, inclusive, during the absence, on leave, of the Shire Clerk.

Dated this 5th day of December, 1986.

J. C. O. ERNST,  
Shire Clerk.  
H. M. LANG,  
President.

## LOCAL GOVERNMENT ACT 1960

## Shire of Carnarvon

## Notice of Intention to Borrow

## Proposed Loan (No. 161) of \$34 500

PURSUANT to section 610 of the Local Government Act 1960 as amended, the Shire of Carnarvon hereby gives notice of its intention to borrow money by the sale of debentures on the following terms for the following purpose: \$34 500 for a period of five years with interest at ruling Treasury rates payable at the Office of the Council by 10 equal half-yearly instalments of Principal and Interest. Purpose: Purchase and Upgrading of Vehicles and Equipment.

Estimates of the cost thereof are open for inspection at the office of the Council, Carnarvon during normal office hours for a period of 35 days after the publication of this notice.

Dated this 1st day of December, 1986.

W. J. DALE,  
President.  
S. K. GOODE,  
Shire Clerk.

## LOCAL GOVERNMENT ACT 1960

## Shire of Carnarvon

## Notice of Intention to Borrow

## Proposed Loan (No. 162) of \$39 800

PURSUANT to section 610 of the Local Government Act 1960 as amended, the Shire of Carnarvon hereby gives notice of its intention to borrow money by the sale of debentures on the following terms for the following purpose:

\$39 800 for a period of five years with interest at ruling Treasury rates payable at the office of Council by 10 equal half-yearly instalments of Principal and Interest. Purpose: Upgrading of Works Depot.

Estimates of the costs thereof are open for inspection at the office of the Council, Carnarvon during normal office hours for a period of 35 days after the publication of this notice.

Dated this 1st day of December, 1986.

W. J. DALE,

President.

S. K. GOODE,

Shire Clerk.

## FACTORIES AND SHOPS ACT 1963

(Section 92)

### Notice

I, PETER M'CALLUM DOWDING, Minister for Industrial Relations, acting under the provisions of section 92 (9) of the Factories and Shops Act 1963, do hereby vary the Notice published in the *Government Gazette* on Thursday, 27 November 1986, by deleting the names of shops listed in that Notice in respect of the dates mentioned under the Zone and Roster specified in the First Schedule to this Notice, and by adding to that Notice the name of the shops and the Zone and Roster specified in the Second Schedule of this Notice.

Dated this 8th day of December, 1986.

P. M'C. DOWDING,  
Minister for Industrial Relations.

### First Schedule

#### SHOPS IN ZONE No. 11—KALGOORLIE—BOULDER DISTRICT

#### (i) WEEKDAY NIGHT ROSTER

##### Monday to Friday—6 pm to 10 pm

15th to 19th December, 1986

Central Service Station, Corner Lionel and Frank Streets, Boulder.

22nd to 26th December, 1986

BP Boulder Service Station, Corner Lane and Moran Streets, Boulder.

Highway Service Station, 125 Boulder Road, Kalgoorlie.

29th December, 1986 to 2nd January, 1987

BP Golden Gate Service Station, 442 Hannan Street, Kalgoorlie.

BP Maritana Service Station, Corner Maritana and Bourke Streets, Kalgoorlie.

5th to 9th January, 1987

Lamington Service Station, 32 Maritana Street, Kalgoorlie.

12th to 16th January, 1987

Osmans Service Station, 364 Hannan Street, Kalgoorlie.

19th to 23rd January, 1987

Double "E" Motors, 71 Wilson Street, Kalgoorlie.

26th to 30th January, 1987

Golden Fleece Service Station Restaurant, Corner Hannan and Ochiltree Streets, Kalgoorlie.

2nd to 6th February, 1987

Lane Street Shell Boulder, Corner Lane and Davis Streets, Boulder.

9th to 13th February, 1987

Ampol Service Station, Corner Moran and Lane Streets, Boulder.

16th to 20th February, 1987

BP Boulder Service Station, Corner Lane and Moran Streets, Boulder.

23rd to 27th February, 1987

Henderson Motors, 5 Boulder Road, Kalgoorlie.

2nd to 6th March, 1987

BP Maritana Service Station, Corner Maritana and Bourke Streets, Kalgoorlie.

9th to 13th March, 1987

Central Service Station, Corner Lionel and Frank Streets, Boulder.

16th to 20th March, 1987

Osmans Service Station, 364 Hannan Street, Kalgoorlie.

23rd to 27th March, 1987

BP Golden Gate Service Station, 442 Hannan Street, Kalgoorlie.

30th March to 3rd April, 1987

Highway Service Station, 125 Boulder Road, Kalgoorlie.

6th to 10th April, 1987

Hannan Street Ampol Servicentre, 360 Hannan Street, Kalgoorlie.

13th to 17th April, 1987

Lane Street Shell Boulder, Corner Lane and Davis Streets, Boulder.

Henderson Motors, 5 Boulder Road, Kalgoorlie.

20th to 24th April, 1987

Lamington Service Station, 32 Maritana Street, Kalgoorlie.

27th April to 1st May, 1987

Double "E" Motors, 71 Wilson Street, Kalgoorlie.

4th to 8th May, 1987

Golden Fleece Service Station Restaurant, Corner Hannan and Ochiltree Streets, Kalgoorlie.

11th to 15th May, 1987

Ampol Service Station, Corner Moran and Lane Streets, Boulder.

18th to 22nd May, 1987

BP Boulder Service Station, Corner Lane and Moran Streets, Boulder.

25th to 29th May, 1987

Central Service Station, Corner Lionel and Frank Streets, Boulder.

1st to 5th June, 1987

Osmans Service Station, 364 Hannan Street, Kalgoorlie.

8th to 12th June, 1987

Highway Service Station, 125 Boulder Road, Kalgoorlie.

15th to 19th June, 1987

BP Maritana Service Station, Corner Maritana and Bourke Streets, Kalgoorlie.

22nd to 26th June, 1987

BP Golden Gate Service Station, 442 Hannan Street, Kalgoorlie.

29th June to 3rd July, 1987

Hannan Street Ampol Service Centre, 360 Hannan Street, Kalgoorlie.

6th to 10th July, 1987

Lamington Service Station, 32 Maritana Street, Kalgoorlie.

13th to 17th July, 1987

Golden Fleece Service Station Restaurant, Corner Hannan and Ochiltree Streets, Kalgoorlie.

20th to 24th July, 1987

Double "E" Motors, 71 Wilson Street, Kalgoorlie.

27th to 31st July, 1987

Lane Street Shell Boulder, Corner Lane and Davis Streets, Boulder.

3rd to 7th August, 1987

Henderson Motors, 5 Boulder Road, Kalgoorlie.

10th to 14th August, 1987

Ampol Service Station, Corner Moran and Lane Streets, Boulder.

17th to 21st August, 1987

BP Boulder Service Station, Corner Lane and Moran Streets, Boulder.

## (ii) WEEKEND ROSTER

Saturday—1 pm to 10 pm

Sunday—7 am to 10 pm

- 20th and 21st December, 1986  
Ampol Service Station, Corner Moran and Lane Streets, Boulder.  
BP Maritana Service Station, Corner Maritana and Bourke Streets, Kalgoorlie.
- 27th and 28th December, 1986  
Golden Fleece Service Station Restaurant, Corner Hannan and Ochiltree Streets, Kalgoorlie.  
Lamington Service Station, 32 Maritana Street, Kalgoorlie.
- 3rd and 4th January, 1987  
Highway Service Station, 125 Boulder Road, Kalgoorlie.  
Osmans Service Station, 364 Hannan Street, Kalgoorlie.
- 10th and 11th January, 1987  
Lane Street Shell Boulder, Corner Lane and Davis Streets, Boulder.  
Double "E" Motors, 71 Wilson Street, Kalgoorlie.
- 17th and 18th January, 1987  
BP Boulder Service Station, Corner Lane and Moran Streets, Boulder.  
BP Golden Gate Service Station, 442 Hannan Street, Kalgoorlie.
- 24th and 25th January, 1987  
Central Service Station, Corner Lionel and Frank Streets, Boulder.  
Hannan Street Ampol Servicentre, 360 Hannan Street, Kalgoorlie.
- 31st January and 1st February, 1987  
Ampol Service Station, Corner Moran and Lane Streets, Boulder.  
BP Maritana Service Station, Corner Maritana and Bourke Streets, Kalgoorlie.
- 7th and 8th February, 1987  
Highway Service Station, 125 Boulder Road, Kalgoorlie.  
Golden Fleece Service Station Restaurant, Corner Hannan and Ochiltree Streets, Kalgoorlie.
- 14th and 15th February, 1987  
Henderson Motors, 5 Boulder Road, Kalgoorlie.  
Osmans Service Station, 364 Hannan Street, Kalgoorlie.
- 21st and 22nd February, 1987  
Lane Street Shell Boulder, Corner Lane and Davis Streets, Boulder.  
Lamington Service Station, 32 Maritana Street, Kalgoorlie.
- 28th February and 1st March, 1987  
Double "E" Motors, 71 Wilson Street, Kalgoorlie.  
BP Boulder Service Station, Corner Lane and Moran Streets, Boulder.
- 7th and 8th March, 1987  
Central Service Station, Corner Lionel and Frank Streets, Boulder.  
BP Golden Gate Service Station, 442 Hannan Street, Kalgoorlie.
- 14th and 15th March, 1987  
Ampol Service Station, Corner Moran and Lane Streets, Boulder.  
Hannan Street Ampol Servicentre, 360 Hannan Street, Kalgoorlie.
- 21st and 22nd March, 1987  
Highway Service Station, 125 Boulder Road, Kalgoorlie.  
BP Maritana Service Station, Corner Maritana and Bourke Streets, Kalgoorlie.
- 28th and 29th March, 1987  
Lane Street Shell Boulder, Corner Lane and Davis Streets, Boulder.  
Golden Fleece Service Station Restaurant, Corner Hannan and Ochiltree Streets, Kalgoorlie.
- 4th and 5th April, 1987  
Henderson Motors, 5 Boulder Road, Kalgoorlie.  
Lamington Service Station, 32 Maritana Street, Kalgoorlie.
- 11th and 12th April, 1987  
Double "E" Motors, 71 Wilson Street, Kalgoorlie.  
Osmans Service Station, 364 Hannan Street, Kalgoorlie.
- 18th and 19th April, 1987  
BP Boulder Service Station, Corner Lane and Moran Streets, Boulder.  
Hannan Street Ampol Service Centre, 360 Hannan Street, Kalgoorlie.
- 25th and 26th April, 1987  
Ampol Service Station, Corner Moran and Lane Streets, Boulder.  
BP Golden Gate Service Station, 442 Hannan Street, Kalgoorlie.
- 2nd and 3rd May, 1987  
Central Service Station, Corner Lionel and Frank Streets, Boulder.  
BP Maritana Service Station, Corner Maritana and Bourke Streets, Kalgoorlie.
- 9th and 10th May, 1987  
Highway Service Station, 125 Boulder Road, Kalgoorlie.  
Lamington Service Station, 32 Maritana Street, Kalgoorlie.
- 16th and 17th May, 1987  
Golden Fleece Service Station Restaurant, Corner Hannan and Ochiltree Streets, Kalgoorlie.  
Henderson Motors, 5 Boulder Road, Kalgoorlie.
- 23rd and 24th May, 1987  
Lane Street Shell Boulder, Corner Lane and Davis Streets, Boulder.  
Osmans Service Station, 364 Hannan Street, Kalgoorlie.
- 30th and 31st May, 1987  
Double "E" Motors, 71 Wilson Street, Kalgoorlie.  
BP Golden Gate Service Station, Corner Maritana and Bourke Streets, Kalgoorlie.
- 6th and 7th June, 1987  
BP Boulder Service Station, Corner Moran and Lane Streets, Boulder.  
BP Maritana Service Station, Corner Maritana and Bourke Streets, Kalgoorlie.
- 13th and 14th June, 1987  
Ampol Service Station, Corner Moran and Lane Streets, Boulder.  
Hannan Street Ampol Service Centre, 360 Hannan Street, Kalgoorlie.
- 20th and 21st June, 1987  
Central Service Station, Corner Lionel and Frank Streets, Boulder.  
Golden Fleece Service Station Restaurant, Corner Hannan and Ochiltree Streets, Kalgoorlie.
- 27th and 28th June, 1987  
Highway Service Station, 125 Boulder Road, Kalgoorlie.  
Lamington Service Station, 32 Maritana Street, Kalgoorlie.
- 4th and 5th July, 1987  
Henderson Motors, 5 Boulder Road, Kalgoorlie.  
Osmans Service Station, 364 Hannan Street, Kalgoorlie.
- 11th and 12th July, 1987  
Lane Street Shell Boulder, Corner Lane and Davis Streets, Boulder.  
Double "E" Motors, 71 Wilson Street, Kalgoorlie.
- 18th and 19th July, 1987  
BP Boulder Service Station, Corner Lane and Moran Streets, Boulder.  
BP Golden Gate Service Station, 442 Hannan Street, Kalgoorlie.
- 25th and 26th July, 1987  
Central Service Station, Corner Lionel and Frank Streets, Boulder.  
Hannan Street Ampol Service Centre, 360 Hannan Street, Kalgoorlie.
- 1st and 2nd August, 1987  
Ampol Service Station, Corner Moran and Lane Streets, Boulder.  
BP Maritana Service Station, Corner Maritana and Bourke Streets, Kalgoorlie.



8th and 9th August, 1987

Highway Service Station, 125 Boulder Road, Kalgoorlie.  
Golden Fleece Service Station Restaurant, Corner  
Hannan and Ochiltree Streets, Kalgoorlie.

15th and 16th August, 1987

Lane Street Shell Boulder, Corner Lane and Davis  
Streets, Boulder.

Lamington Service Station, 32 Maritana Street,  
Kalgoorlie.

22nd and 23rd August, 1987

Henderson Motors, 5 Boulder Road, Kalgoorlie.

Osmans Service Station, 364 Hannan Street,  
Kalgoorlie.

#### Second Schedule

#### SHOPS IN ZONE No. 11—KALGOORLIE-BOULDER DISTRICT

##### (i) WEEKDAY NIGHT ROSTER

##### Monday to Friday—6 pm to 10 pm

15th to 19th December, 1986

Central Service Station, Corner Lionel and Frank  
Streets, Boulder.

22nd to 26th December, 1986

BP Boulder Service Station, Corner Lane and Moran  
Streets, Boulder.

Highway Service Station, 125 Boulder Road, Kalgoorlie.

29th December, 1986 to 2nd January, 1987

BP Maritana Service Station, Corner Maritana and  
Bourke Streets, Kalgoorlie.

BP Golden Gate Service Station, 442 Hannan Street,  
Kalgoorlie.

5th to 9th January, 1987

Osmans Service Station, 364 Hannan Street,  
Kalgoorlie.

12th to 16th January, 1987

Hannan Street Ampol Servicentre, 360 Hannan Street,  
Kalgoorlie.

Lamington Service Station, 32 Maritana Street,  
Kalgoorlie.

19th to 23rd January, 1987

Double "E" Motors, 71 Wilson Street, Kalgoorlie.

Golden Fleece Service Station Restaurant, Corner  
Hannan and Ochiltree Streets, Kalgoorlie.

26th to 30th January, 1987

Lane Street Shell Boulder, Corner Lane and Davis  
Streets, Boulder.

2nd to 6th February, 1987

Ampol Service Station, Corner Moran and Lane  
Streets, Boulder.

9th to 13th February, 1987

Henderson Motors, 5 Boulder Road, Kalgoorlie.

16th to 20th February, 1987

BP Boulder Service Station, Corner Lane and Moran  
Streets, Boulder.

23rd to 27th February, 1987

Central Service Station, Corner Lionel and Frank  
Streets, Boulder.

2nd to 6th March, 1987

BP Maritana Service Station, Corner Maritana and  
Bourke Streets, Kalgoorlie.

9th to 13th March, 1987

Osmans Service Station, 364 Hannan Street,  
Kalgoorlie.

16th to 20th March, 1987

BP Golden Gate Service Station, 442 Hannan Street,  
Kalgoorlie.

Highway Service Station, 125 Boulder Road, Kalgoorlie.

23rd to 27th March, 1987

Double "E" Motors, 71 Wilson Street, Kalgoorlie.

Lamington Service Station, 32 Maritana Street,  
Kalgoorlie.

30th March to 3rd April, 1987

Hannan Street Ampol Service Centre, 360 Hannan  
Street, Kalgoorlie.

6th to 10th April, 1987

Ampol Service Station, Corner Moran and Lane  
Streets, Boulder.

Golden Fleece Service Station Restaurant, Corner  
Hannan and Ochiltree Streets, Kalgoorlie.

13th to 17th April, 1987

Lane Street Shell Boulder, Corner Lane and Davis  
Streets, Boulder.

Henderson Motors, 5 Boulder Road, Kalgoorlie.

20th to 24th April, 1987

BP Boulder Service Station, Corner Lane and Moran  
Streets, Boulder.

27th April to 1st May, 1987

Central Service Station, Corner Lionel and Frank  
Streets, Boulder.

4th to 8th May, 1987

BP Maritana Service Station, Corner Maritana and  
Bourke Streets, Kalgoorlie.

Highway Service Station, 125 Boulder Road, Kalgoorlie.

11th to 15th May, 1987

Osmans Service Station, 364 Hannan Street,  
Kalgoorlie.

18th to 22nd May, 1987

BP Golden Gate Service Station, 442 Hannan Street,  
Kalgoorlie.

Lamington Service Station, 32 Maritana Street,  
Kalgoorlie.

25th to 29th May, 1987

Hannan Street Ampol Servicentre, 360 Hannan Street,  
Kalgoorlie.

1st to 5th June, 1987

Double "E" Motors, 71 Wilson Street, Kalgoorlie.

8th to 12th June, 1987

Lane Street Shell Boulder, Corner Lane and Davis  
Streets, Boulder.

Golden Fleece Service Station Restaurant, Corner  
Hannan and Ochiltree Streets, Kalgoorlie.

15th to 19th June, 1987

Ampol Service Station, Corner Moran and Lane  
Streets, Boulder.

22nd to 26th June, 1987

Henderson Motors, 5 Boulder Road, Kalgoorlie.

29th June to 3rd July, 1987

BP Boulder Service Station, Corner Lane and Moran  
Streets, Boulder.

6th to 10th July, 1987

Central Service Station, Corner Lionel and Frank  
Streets, Boulder.

13th to 17th July, 1987

BP Maritana Service Station, Corner Maritana and  
Bourke Streets, Kalgoorlie.

20th to 24th July, 1987

Osmans Service Station, 364 Hannan Street,  
Kalgoorlie.

Lamington Service Station, 32 Maritana Street,  
Kalgoorlie.

27th to 31st July, 1987

BP Golden Gate Service Station, 442 Hannan Street,  
Kalgoorlie.

Highway Service Station, 125 Boulder Road, Kalgoorlie.

3rd to 7th August, 1987

Hannan Street Ampol Servicentre, 360 Hannan Street,  
Kalgoorlie.

10th to 14th August, 1987

Double "E" Motors, 71 Wilson Street, Kalgoorlie.

17th to 21st August, 1987

Lane Street Shell Boulder, Corner Lane and Davis  
Streets, Boulder.

Golden Fleece Service Station Restaurant, Corner  
Hannan and Ochiltree Streets, Kalgoorlie.

##### (ii) WEEKEND ROSTER

##### Saturday—1 pm to 10 pm

##### Sunday—7 am to 10 pm

20th to 21st December, 1986

Ampol Service Station, Corner Moran and Lane  
Streets, Boulder

- BP Golden Gate Service Station, 442 Hannan Street, Kalgoorlie
- 27th to 28th December, 1986  
Central Service Station, Corner Lionel and Frank Streets, Boulder
- Golden Fleece Service Station Restaurant, Corner Hannan and Ochiltree Streets, Kalgoorlie
- 3rd to 4th January, 1987  
BP Boulder Service Station, Corner Lane and Moran Streets, Boulder
- Lamington Service Station, 32 Maritana Street, Kalgoorlie
- 10th to 11th January, 1987  
BP Maritana Service Station, Corner Maritana and Bourke Streets, Kalgoorlie
- Highway Service Station, 125 Boulder Road, Kalgoorlie
- 17th to 18th January, 1987  
Lane Street Shell Boulder, Corner Lane and Davis Streets, Boulder
- Osmans Service Station, 364 Hannan Street, Kalgoorlie
- 24th to 25th January, 1987  
Henderson Motors, 5 Boulder Road, Kalgoorlie
- Hannan Street Ampol Servicentre, 360 Hannan Street, Kalgoorlie
- 31st January to 1st February, 1987  
Double "E" Motors, 71 Wilson Street, Kalgoorlie
- Lamington Service Station, 32 Maritana Street, Kalgoorlie
- 7th to 8th February, 1987  
BP Boulder Service Station, Corner Lane and Moran Streets, Boulder
- Golden Fleece Service Station Restaurant, Corner Hannan and Ochiltree Streets, Kalgoorlie
- 14th to 15th February, 1987  
Central Service Station, Corner Lionel and Frank Streets, Boulder
- BP Golden Gate Service Station, 442 Hannan Street, Kalgoorlie
- 21st to 22nd February, 1987  
Ampol Service Station, Corner Moran and Lane Streets, Boulder
- BP Maritana Service Station, Corner Maritana and Bourke Streets, Kalgoorlie
- 28th February to 1st March, 1987  
Osmans Service Station, 364 Hannan Street, Kalgoorlie
- Highway Service Station, 125 Boulder Road, Kalgoorlie
- 7th to 8th March, 1987  
Lane Street Shell Boulder, Corner Lane and Davis Streets, Boulder
- Hannan Street Ampol Servicentre, 360 Hannan Street, Kalgoorlie
- 14th to 15th March, 1987  
Ampol Service Station, Corner Moran and Lane Streets, Boulder
- Golden Fleece Service Station Restaurant, Corner Hannan and Ochiltree Streets, Kalgoorlie
- 21st to 22nd March, 1987  
Hannan Street Ampol Servicentre, 360 Hannan Street, Kalgoorlie
- Highway Service Station, 125 Boulder Road, Kalgoorlie
- 28th to 29th March, 1987  
BP Boulder Service Station, Corner Lane and Moran Streets, Boulder
- BP Golden Gate Service Station, 442 Hannan Street, Kalgoorlie
- 4th to 5th April, 1987  
Double "E" Motors, 71 Wilson Street, Kalgoorlie
- Henderson Motors, 5 Boulder Road, Kalgoorlie
- 11th to 12th April, 1987  
Central Service Station, Corner Lionel and Frank Streets, Boulder
- Lamington Service Station, 32 Maritana Street, Kalgoorlie
- 18th to 19th April, 1987  
Lane Street Shell Boulder, Corner Lane and Davis Streets, Boulder
- BP Maritana Service Station, Corner Maritana and Bourke Streets, Kalgoorlie
- 25th to 26th April, 1987  
Henderson Motors, 5 Boulder Road, Kalgoorlie
- Osmans Service Station, 364 Hannan Street, Kalgoorlie
- 2nd to 3rd May, 1987  
Double "E" Motors, 71 Wilson Street, Kalgoorlie
- Hannan Street Ampol Servicentre, 360 Hannan Street, Kalgoorlie
- 9th to 10th May, 1987  
Ampol Service Station, Corner Moran and Lane Streets, Boulder
- Lamington Service Station, 32 Maritana Street, Kalgoorlie
- 16th to 17th May, 1987  
BP Boulder Service Station, Corner Lane and Moran Streets, Boulder
- BP Maritana Service Station, Corner Maritana and Bourke Streets, Kalgoorlie
- 23rd to 24th May, 1987  
Central Service Station, Corner Lionel and Frank Streets, Boulder
- Golden Fleece Service Station Restaurant, Corner Hannan and Ochiltree Streets, Kalgoorlie
- 30th to 31st May, 1987  
BP Golden Gate Service Station, 442 Hannan Street, Kalgoorlie
- Highway Service Station, 125 Boulder Road, Kalgoorlie
- 6th to 7th June, 1987  
Hannan Street Ampol Servicentre, 360 Hannan Street, Kalgoorlie
- BP Boulder Service Station, Corner Lane and Moran Streets, Boulder
- 13th to 14th June, 1987  
Osmans Service Station, 364 Hannan Street, Kalgoorlie
- Henderson Motors, 5 Boulder Road, Kalgoorlie
- 20th to 21st June, 1987  
Lane Street Shell Boulder, Corner Lane and Davis Streets, Boulder
- Double "E" Motors, 71 Wilson Street, Kalgoorlie
- 27th to 28th June, 1987  
Central Service Station, Corner Lionel and Frank Streets, Boulder
- Lamington Service Station, 32 Maritana Street, Kalgoorlie
- 4th to 5th July, 1987  
Ampol Service Station, Corner Moran and Lane Streets, Boulder
- Golden Fleece Service Station Restaurant, Corner Hannan and Ochiltree Streets, Kalgoorlie
- 11th to 12th July, 1987  
BP Golden Gate Service Station, 442 Hannan Street, Kalgoorlie
- Highway Service Station, 125 Boulder Road, Kalgoorlie
- 18th and 19th July, 1987  
Lane Street Shell Boulder, Corner Lane and Davis Streets, Boulder
- BP Maritana Service Station, Corner Maritana and Bourke Streets, Kalgoorlie
- 25th to 26th July, 1987  
Henderson Motors, 5 Boulder Road, Kalgoorlie
- Hannan Street Ampol Servicentre, 360 Hannan Street, Kalgoorlie
- 1st and 2nd August, 1987  
Double "E" Motors, 71 Wilson Street, Kalgoorlie
- Osmans Service Station, 364 Hannan Street, Kalgoorlie
- 8th to 9th August, 1987  
Central Service Station, Corner Lionel and Frank Streets, Boulder
- Golden Fleece Service Station Restaurant, Corner Hannan and Ochiltree Streets, Kalgoorlie
- 15th to 16th August, 1987  
BP Boulder Service Station, Corner Lane and Moran Streets, Boulder
- Lamington Service Station, 32 Maritana Street, Kalgoorlie
- 22nd to 23rd August, 1987  
Ampol Service Station, Corner Moran and Lane Streets, Boulder
- BP Golden Gate Service Station, 442 Hannan Street, Kalgoorlie.

## CONSTRUCTION SAFETY ACT 1972-1977

(Section 7 (2))

## Instrument of Declaration

IN exercise of the power by subsection (2) of section 7 of the Construction Safety Act 1972-1977, the Minister for Minerals and Energy and the Minister for Industrial Relations hereby jointly declare that the provisions of the Construction Safety Act 1972-1977, shall apply as from the service of this notice until the completion of the work specified in column 4 of the Schedule to such work that is to be or is being constructed on or about the mine or part of the mine specified herein.

## Schedule

Column 1	Column 2	Column 3	Column 4
Name of Company	Location	Mine or part of Mine	Description of Work
Worsley Alumina Pty Ltd	Boddington .....	Boddington Gold Mine Project	Construction of:— carbon-in-leach gold treatment plant and associated material handling systems; maintenance, laboratory, store and administration buildings.

Dated this 20th day of November, 1986.

D. C. PARKER,  
Minister for Minerals and Energy.  
P. M'C. DOWDING,  
Minister for Industrial Relations.

## FACTORIES AND SHOPS ACT 1963

FACTORIES AND SHOPS (HOLIDAY RESORTS)  
EXEMPTION ORDER (No. 2) 1986

MADE by the Minister for Industrial Relations.

## Citation

1. This Order may be cited as the *Factories and Shops (Holiday Resorts) Exemption Order (No. 2) 1986*.

## Commencement

2. This Order shall come into operation on 1 January 1987.

## Interpretation

3. In this Order—

“public holiday” means a public holiday under section 5, section 7 or section 8 of the *Public and Bank Holidays Act 1972* but does not include Anzac Day, Christmas Day or Good Friday;

“school term” means a school term determined by the Minister charged with the administration of the *Education Act 1928* under that Act.

## Exemption periods

4. It is hereby directed pursuant to section 92A of the Act that in any year during the period commencing on the first-mentioned day in each of the following paragraphs and ending at the close of business on the second-mentioned day in each of those paragraphs, namely—

- (a) 1 January to the second Sunday in February;
- (b) the Saturday preceding Labour Day to the following Monday;
- (c) the Saturday following the end of the first school term to the Sunday preceding the second school term;
- (d) where Anzac Day falls on a Friday—the Saturday following that day to the following Sunday;
- (e) where Anzac Day falls on a Monday—the Saturday preceding that Monday to the following Sunday;
- (f) the Saturday following Good Friday to Easter Monday;
- (g) the Saturday preceding Foundation Day to Foundation Day;
- (h) the Saturday following the end of the second school term to the Sunday preceding the third school term;
- (i) the Saturday following the end of the third school term to the Sunday preceding the fourth school term;
- (j) the Saturday preceding the Queens Birthday public holiday to the Queens Birthday public holiday;
- (k) the first Monday in December to Christmas Eve;
- (l) Boxing Day to the last day of December, the shops in the areas or localities specified in column 1 of the Schedule are exempted from Part IX Division II of the *Factories and Shops Act 1963* subject to the conditions as to hours of closing specified opposite and corresponding to those areas or localities in column 2 of the Schedule.

## Schedule

Column 1 Areas or localities	Column 2 Hours of closing
1. Townsites of Denmark, Dongara, Dunsborough, Kalbarri, Port Denison and Port Gregory, localities of Horrocks, Two Rocks and Yanchep	On Monday, Tuesday, Wednesday, Thursday, Friday, Saturday and Sunday, in each week (including public holidays)—until 8 am and from and after 9 pm
2. Shire of Mandurah	On Sunday in each week and on any public holiday—until 8 am and from and after 9 pm

## Schedule—continued.

Column 1 Areas or localities	Column 2 Hours of closing
3. Shire of Augusta-Margaret River and townsite of Busselton	On Monday, Tuesday, Wednesday, Thursday, Friday and Saturday (including public holidays)—until 8 am and from and after 9 pm on Sunday in each week—all day.
4. Townsite of Rockingham, localities of Rockingham Park, Safety Bay and Shoalwater Bay	On Monday, Tuesday, Wednesday, Thursday and Friday (not being a public holiday) in each week—until 8 am and from and after 9 pm; On Saturday in each week (not being a public holiday or Anzac Day)—until 8 am and from and after 6 pm; On Sunday in each week or on any public holiday until 10 am and from and after 5 pm

**Factories and Shops Exemption Order (No. 55) 1985 revoked**

5. The *Factories and Shops Exemption Order (No. 55) 1985*\* is revoked.

[\*Published in the *Government Gazette* of 6 December 1985 at pp. 4574 to 4575.]

Dated this 8th day of December 1986.

P. M'C. DOWDING,  
Minister for Industrial Relations.

## FACTORIES AND SHOPS ACT 1963

## FACTORIES AND SHOPS EXEMPTION ORDER (No. 57) 1986

MADE under section 7 by the Minister for Industrial Relations with the approval of His Excellency the Governor in Executive Council.

**Citation**

1. This Order may be cited as the *Factories and Shops Exemption Order (No. 57) 1986*.

**Extended Trading Hours, Christmas 1986**

2. It is hereby declared that the provisions of Division II of Part IX (excluding section 92) of the *Factories and Shops Act 1963* do not apply to shops in the areas specified in the Schedule on Friday, 19 December 1986, between the hours of 6.00 pm and 9.00 pm.

## Schedule

The Townsite of Boyup Brook.  
The Townsite of Harvey.  
The Townsite of Southern Cross.

P. M'C. DOWDING,  
Minister for Industrial Relations.

Approved by His Excellency the Governor in Executive Council.

L. E. SMITH,  
Clerk of the Council.

## FACTORIES AND SHOPS ACT 1963

## FACTORIES AND SHOPS EXEMPTION ORDER (No. 58) 1986

MADE under section 7 by the Minister for Industrial Relations with the approval of His Excellency the Governor in Executive Council.

**Citation**

1. This Order may be cited as the *Factories and Shops Exemption Order (No. 58) 1986*.

**Extended Trading Hours, Boyup Brook**

2. It is hereby declared that the provisions of Division II of Part IX excluding section 92 of the *Factories and Shops Act 1963* do not apply to shops in the Townsite of Boyup Brook on Sunday, 7 December 1986, between the hours of 2.00 pm and 4.00 pm.

P. M'C. DOWDING,  
Minister for Industrial Relations.

Approved by His Excellency the Governor in Executive Council.

L. E. SMITH,  
Clerk of the Council.

FACTORIES AND SHOPS ACT 1963

FACTORIES AND SHOPS EXEMPTION ORDER (No. 60) 1986

MADE under section 7 by the Minister for Industrial Relations with the approval of His Excellency the Governor in Executive Council.

**Citation**

1. This Order may be cited as the Factories and Shops Exemption Order (No. 60) 1986.

**1987 Perth Electronics Show**

2. It is hereby declared that the provisions of Division II of Part IX of the Factories and Shops Act 1963 do not apply:—

- (a) between the hours of 10.00 am and 9.00 pm on Wednesday, 29 July 1987;
- (b) between the hours of 10.00 am and 9.00 pm on Thursday, 30 July 1987;
- (c) between the hours of 10.00 am and 9.00 pm on Friday, 31 July 1987;
- (d) between the hours of 10.00 am and 9.00 pm on Saturday, 1 August 1987;
- (e) between the hours of 10.00 am and 6.00 pm on Sunday, 2 August 1987;

to that part of the Royal Agricultural Society Showgrounds, Claremont, on which the 1987 Perth Electronics Show will be held.

P. M'C. DOWDING,  
Minister for Industrial Relations.

Approved by His Excellency the Governor in Executive Council.

L. E. SMITH,  
Clerk of the Council.

FACTORIES AND SHOPS ACT 1963

FACTORIES AND SHOPS EXEMPTION ORDER (No. 62) 1986

MADE under section 7 by the Minister for Industrial Relations with the approval of His Excellency the Governor in Executive Council.

**Citation**

1. This Order may be cited as the Factories and Shops Exemption Order (No. 62) 1986.

**Extended Trading Hours, Christmas 1986**

2. It is hereby declared that the provisions of Division II of Part IX of the Factories and Shops Act 1963 do not apply to shops in the Townsite of Corrigin on Friday, 19 December 1986 between the hours of 6.00 pm and 10.00 pm.

P. M'C. DOWDING,  
Minister for Industrial Relations.

Approved by His Excellency the Governor in Executive Council.

L. E. SMITH,  
Clerk of the Council.

INDUSTRIAL RELATIONS ACT 1979

Notice

(Section 80X.)

I, PETER M'CALLUM DOWDING, Minister for Industrial Relations acting pursuant to subsection (5) of section 80X of the Industrial Relations Act 1979, hereby declare that Division 4 of Part IIA of the Industrial Relations Act 1979 Promotions Appeal Boards shall not apply to or in relation to vacancies in all offices within the Main Roads Department classified Level 1 pursuant to Clause 6—Salaries of the Public Authorities Salaries Award 1986.

PETER DOWDING,  
Minister for Industrial Relations.

Appointment of Hearing

I hereby appoint 4 February 1987 at 9 o'clock in the forenoon as the time for hearing the foregoing application at the Offices of the Finance Brokers Supervisory Board, 600 Murray Street, West Perth.

C. A. FITZGERALD,  
Registrar,  
Finance Brokers Supervisory Board.

Objection to the granting of this licence shall be in the approved form and may be served on the applicant and the Registrar at any time prior to seven days before the date appointed for the hearing.

Western Australia

FINANCE BROKERS CONTROL ACT 1975

(Sections 24 and 29.)

Application for Finance Brokers Licence by Corporate Body

To: The Registrar, Finance Brokers Supervisory Board.

ASTINAL PTY LTD hereby applies for a Finance Brokers Licence under the Finance Brokers Control Act 1975. The address for service of notices in respect of this application is Unit 3, 48 Kishorn Road, Applecross.

Dated this 24th day of September, 1986.

(Signed) KEVIN ROY HOOPER,  
Director.

HERD IMPROVEMENT SERVICE ACT 1984

Department of Agriculture,  
South Perth, 4 December 1986.

Agric 628/84.

HIS Excellency the Governor in Executive Council has been pleased to re-appoint, pursuant to section 5 of the Herd Improvement Service Act 1984, Andrew Cunningham as a member of the Herd Improvement Service of Western Australia, for a term expiring on 2 November 1990.

N. J. HALSE,  
Director of Agriculture.

## HONEY POOL ACT 1978-1979

Department of Agriculture,  
South Perth, 4 December 1986.

Agric 361/81

HIS Excellency the Governor in Executive Council has been pleased pursuant to section 8 of the Honey Pool Act 1978-1979, to re-appoint to the Board of Directors of the Honey Pool of Western Australia, Ross Edwin Cook, for a term of five years expiring on 31 October 1991.

N. J. HALSE,  
Director of Agriculture.

- (d) on the nomination of the Minister, to represent the Pastoralists and Graziers Association of Western Australia pursuant to section 23(2b)(c) of the Act—  
Robert Stanley Dixon, Kalannie; and

- (e) on the nomination of the Minister, being persons actively engaged in land use, pursuant to section 23(2b)(d) of the Act—

Edward John Smith, Burakin; James Walter Broadhurst, Burkin; Keith Ronald Reynolds, Pithara; Trevor James Johnson, Burakin; and Brian W. Orchard, Remlap Station via Kalannie.

By His Excellency's Command,

L. E. SMITH,  
Clerk of the Council.

## SOIL AND CONSERVATION ACT 1945

## Notice of Appointments

UNDER section 23 of the Soil and Land Conservation Act 1945 His Excellency the Governor has been pleased to appoint the following persons to be members of the District Advisory Committee for the Mingenew Soil Conservation District, which committee was established by an Order in Council published in the *Gazette* on 5 September 1986, the appointments being for a period of three years commencing on the day of the publication of notice of these appointments in the *Gazette*—

- (a) on the nomination of the Mingenew Shire Council pursuant to section 23 (2b) (b) of the Act—

Henry John Stokes, Mingenew; and James Francis Bligh, Mingenew;

- (b) on the nomination of the Minister, to represent the Primary Industry Association of Western Australia pursuant to section 23 (2b) (c) of the Act—

Victor Robert Elsegood, Mingenew; and Frank Bruce Michael, Mingenew;

- (c) on the nomination of the Minister, to represent the Pastoralists and Graziers Association of Western Australia pursuant to section 23 (2b) (c) of the Act—

Michael Francis Kennedy Pearse, Mingenew; and

- (d) on the nomination of the Minister, being persons actively engaged in land use, pursuant to section 23 (2b) (d) of the Act—

Wayne Murray Obst, Mingenew; Peter Ward, Yandanooka; and Thomas Gordon Campbell, Yandanooka.

By His Excellency's Command,

L. E. SMITH,  
Clerk of the Council.

AGRICULTURE AND RELATED RESOURCES  
PROTECTION ACT 1976-1983

Agriculture Protection Board,  
South Perth, 27 November 1986

PURSUANT to section 37 of the Agriculture and Related Resources Protection Act 1976-1983, the Agriculture Protection Board hereby lists the classes of animals that are for the time being the subject of a declaration made under section 35 of that Act, together with the matters specified pursuant to subsection (2) of that section in relation to each class:

## MAMMALS

## Table A

Table A: Native pest mammals — Category A7.

Agile Wallaby (*Macropus agilis*) — whole of the State.

Euro (*Macropus robustus*) — whole of the State.

Red Kangaroo (*Macropus rufus*) — whole of the State.

Western Grey Kangaroo (*Macropus fuliginosus*) — whole of the State.

Wombats (*Vombatus* and *Lasiorhinus* spp.) — whole of the State.

## Table B

Table B: Mammals which under special circumstances may be introduced and kept; or kept; subject to permits — Categories A4 and A6; or A6.

Blackbuck (*Antelope cervicapra*) — A6 — whole of the State.

Deer (Family *Cervidae*) held in captivity — A4, A6 — whole of the State.

## Table C

Table C: Domestic mammals which are feral or become feral from time to time or which may run wild or be at large — Categories A2, A4, A6; or A1, A2, A3.

Deer (Family *Cervidae*) run wild or at large A2, A4, A6 — whole of the State.

Domestic or pet Rabbit, other than common grey rabbit (*Oryctolagus cuniculus*) A2, A4, A6 — Perth Metropolitan Area.

Feral Buffalo (*Bubalus bubalis*) A2, A4, A6 — whole of the State.

Feral Camels (*Camelus* spp.) A2, A4, A6 — whole of the State.

Feral Donkey (*Equus asinus*) A2, A4, A6 — whole of the State.

Feral Goat (*Capra hircus*) A2, A4, A6 — whole of the State.

Feral Pig (*Sus scrofa*) A1, A2, A3 — whole of the State.

## Table D

Table D: Mammals which may be introduced into and kept only in approved zoos, circuses and wildlife parks: subject to permits — Categories A4 and A6.

All Australian mammal spp. not indigenous to W.A. — approved zoos, circuses and wildlife parks.

Banteng (*Bos javanicus*) — approved zoos, circuses and wildlife parks.

Barbary Sheep (*Ammotragus lervia*) — approved zoos, circuses and wildlife parks.

Chital, axis deer (*Cervus axis*) — approved zoos, circuses and wildlife parks.

Dingo (*Canis familiaris dingo*) — approved zoos, circuses and wildlife parks.

Fallow Deer (*Cervus dama*) — approved zoos, circuses and wildlife parks.

## SOIL AND LAND CONSERVATION ACT 1945

## Notice of Appointments

UNDER section 23 of the Soil and Land Conservation Act 1945 His Excellency the Governor has been pleased to appoint the following persons to be members of the District Advisory Committee for the Burakin-Bunketch Soil Conservation District, which committee was established by an Order in Council published in the *Gazette* on 16 May 1986, the appointments being for a period of three years commencing on the day of the publication of notice of these appointments in the *Gazette*—

- (a) on the nomination of the Shire of Wongan-Ballidu pursuant to section 23(2b)(b) of the Act—

Malcolm Alexander Strahan, Burakin;

- (b) on the nomination of the Shire of Dalwallinu pursuant to section 23(2b)(b) of the Act—

Graham Hartley Sanderson, Kalannie;

- (c) on the nomination of the Minister, to represent the Primary Industry Association of Western Australia, pursuant to section 23(2b)(c) of the Act—

Alan Kenneth Booth, Burakin; and James Donald Mincherton, Burakin;

Lion (*Panthera leo*) — approved zoos, circuses and wildlife parks.  
Macaque Monkeys (*Macaca* spp.) — approved zoos, circuses and wildlife parks.

Tiger (*Panthera tigris*) — approved zoos, circuses and wildlife parks.

#### Table E

Table E: Mammals which may not be introduced or kept and the numbers of which must be reduced and kept under restriction — Categories A1, A3, A5.

Dingo (*Canis familiaris dingo*) and dingo x domestic dog hybrids (*Canis familiaris dingo* x *Canis familiaris familiaris*) — whole of the State except in approved zoos, circuses and wildlife parks.

Domestic dog (*Canis familiaris familiaris*) run wild or being at large — whole of the State.

#### Table F

Table F: Mammals which may not be introduced into or kept in W.A. and which must be eradicated — Categories A1, A2, A3. All mammals not included in Tables A-E inclusive or included in Schedule 1 below: whole of the State.

Fox (*Vulpes vulpes*) — whole of the State.

Indian Palm Squirrel (*Funambulus pennanti*) — whole of the State.

Rabbits and Hares (Order *Lagomorpha*) — whole of the State, except for domestic or pet rabbit (other than the common grey rabbit) in the Perth Metropolitan area.

#### Schedule 1. Exempt Mammals

All mammals indigenous to Western Australia not included in Tables A to F.

Black Rat (*Rattus rattus*)

Brown Rat (*Rattus norvegicus*)

Camels (*Camelus* spp.)

Cat (*Felis catus*)

Cattle (*Bos taurus* and domesticated *Bos indicus*)

Dog (*Canis familiaris familiaris*)

Donkey (*Equus asinus*)

Ferret (*Mustela furo*)

Goat (*Capra hircus*)

Guinea Pig (*Cavia porcellus*)

Horse (*Equus caballus*)

House Mouse (*Mus musculus*)

Pig (*Sus scrofa*)

Sheep (*Ovis aries*)

Marine mammals of the orders:

Cetacea (whales, etc.)

Pinnipedia (Seals, walruses, etc.)

Sirenia (Dugongs, seacows, etc.)

#### BIRDS

#### Table J

Table J: Native Pest Birds — Category A7.

Emu (*Dromaius novaehollandiae*) — whole of the State.

Port Lincoln Parrot, or twenty-eight (*Barnardius zonarius*). Municipal districts of the Shires of Bridgetown, Capel, Chittering, Donnybrook-Balingup, Harvey, Kalamunda, Manjimup, Murray, Mundaring, Plantagenet, Serpentine-Jarrahdale, Swan and the Town of Armadale.

Red-capped Parrot, or W.A. king (*Purpureicephalus spurius*). Municipal districts of the Shires of Bridgetown, Capel, Chittering, Donnybrook-Balingup, Harvey, Kalamunda, Manjimup, Murray, Mundaring, Plantagenet, Serpentine-Jarrahdale, Swan and the Town of Armadale.

Western Rosella (*Platycercus icterotis*). Municipal districts of the Shires of Bridgetown, Capel, Chittering, Donnybrook-Balingup, Harvey, Kalamunda, Manjimup, Murray, Mundaring, Plantagenet, Serpentine-Jarrahdale, Swan and the Town of Armadale.

White-tailed Black Cockatoos (*Calyptorhynchus baudinii* and *C. funereus latirostris*) — whole of the State.

#### Table K

Table K: Birds which may be introduced into W.A. and which may be kept subject to permits — Categories A2, A4, A6 — whole of the State (except Ring-necked Pheasant and Sulphur-crested Cockatoo).

Agapornis hybrids.

Alexandrine Parakeet, large Indian parakeet (*Psittacula eupatria*).

Australian King-Parrot, eastern king-parrot (*Alisterus scapularis*).

Bronze Mannikin, bronze-winged mannikin, hooded weaver (*Lonchura cucullata*).

Chukar Partridge, chukar, chukor, chukka partridge (*Alectoris chukar*).

Common Waxbill, St. Helena waxbill, waxbill, red-eared waxbill (*Estrilda astrild*).

Crimson Rosella, Pennant's parakeet (*Platycercus elegans*).

Cut-throat Weaver, cut-throat finch, ribbon finch (*Amadina fasciata*).

Eastern Rosella, golden mantled rosella, nonpareil parrot (*Platycercus eximius*).

Fischer's Lovebird (*Agapornis fischeri*).

Indian Silverbill, white-throated munia, common silverbill, African silverbill (*Lonchura malabarica*).

Little Lorikeet, red faced lory, red-faced lorikeet (*Glossopsitta pusilla*).

Madagascan Red Fody, Madagascar weaver, cardinal or fody (*Foudia madagascariensis*).

Magpie Mannikin (*Lonchura fringilloides*).

Masked Lovebird, yellow-collared or black-masked lovebird (*Agapornis personata*).

Meyer's Parrot, brown parrot (*Poicephalus meyeri*).

Moustached Parakeet, red-breasted parakeet or parrot (*Psittacula alexandri*).

Musk Lorikeet, red-crowned or red-eared lorikeet (*Glossopsitta concinna*).

Namaqua Dove, Cape or masked dove (*Oena capensis*).

Nyasa Lovebird, Lillian's or Nyasaland lovebird (*Agapornis lilianae*).

Orange-cheeked Waxbill, fawn breasted waxbill (*Estrilda melpoda*).

Ostrich (*Struthio camelus*).

Pale-headed Mannikin, white-headed munia, white-headed mannikin, white-headed nun (*Lonchura maja*).

Paradise Sparrow, red-headed finch, Aberdeen finch, red-headed amadina (*Amadina erythrocephala*).

Peach-faced Lovebird, rosy-faced lovebird (*Agapornis roseicollis*).

Plum-headed Parakeet, blossom-headed parakeet (*Psittacula cyanocephala*).

Rainbow Lorikeet, blue bellied lorikeet (*Trichoglossus haematodus*).

Red-fronted Parakeet, red-fronted kakariki (*Cyanoramphus novaezelandiae*).

Red Munia, strawberry finch, red or Indian avadavat, tiger finch, red waxbill (*Amandava amandava*).

Red Siskin, hooded siskin, Venezuelan siskin (*Carduelis cucullata*).

Ring-necked Pheasant (*Phasianus colchicus*) whole of the State — except Rottneest Island.

Rock Partridge (*Alectoris graeca*).

Rose-ringed Parakeet, Indian or African ringneck parrot or parakeet (*Psittacula krameri*).

Ruddy Ground Dove, Talpacoti (*Columbina talpacoti*).

Scaly-breasted Lorikeet, scaly-breasted lory (*Trichoglossus chlorolepidotus*).

Silver Pheasant (*Lophura nycthemera*).

Siskin, European siskin (*Carduelis spinus*).

Sulphur-crested Cockatoo, white cockatoo (*Cacatua galerita*)\* A4, A6 — whole of the State A2 south of 26°. \* Introduction permit subject to strict conditions.

White-backed Munia, white-backed mannikin, sharp-tailed munia or finch, Bengalese mannikin (*Lonchura striata*).

White-breasted Ground Pigeon, Jobi Island dove (*Gallicolumba jobiensis*).

#### Table L

Table L: Birds which may not be introduced into W.A. but which may continue to be kept in W.A., subject to permits — Categories A1, A2, A6 — whole of the State.

#### Table M

Table M: Birds which may not be introduced into W.A. but which may continue to be kept in W.A., subject to permit, by those persons who kept them prior to 27/6/75 — Categories A1, A2, A6 — whole of the State.

Chestnut Mannikin, black-headed munia, mannikin or nun, tri-coloured mannikin (*Lonchura malacca*).

Collared Dove, collared turtle-dove, Indian ring dove, Barbary dove (fawn or white variations) (*Streptopelia decaocto*).

Greenfinch (*Carduelis chloris*).

Java Sparrow, paddy finch (*Padda oryzivora*).

Nutmeg Mannikin, spicelfinch, spotted munia, scaly-breasted munia (*Lonchura punctulata*).

Table N

Table N: Birds which may not be introduced into or kept in W.A. — Categories A1, A2, A3 — whole of the State.

Blackbird, English blackbird (*Turdus merula*).  
California Quail (*Lophortyx californicus*).  
Common Myna, Indian myna(h), Indian house myna(h) (*Acridotheres tristis*).  
Common Starling, starling (*Sturnus vulgaris*).  
House Crow, Indian crow (*Corvus splendens*).  
House Sparrow, sparrow (*Passer domesticus*).  
Red-billed Quelea, red-billed weaver or dioch (*Quelea quelea*).  
Red-whiskered Bulbul (*Pycnonotus jocosus*).  
Song Thrush, English song thrush (*Turdus philomelos*).  
Tree Sparrow (*Passer montanus*).  
Weavers, all species except Madagascan Red Fody, Madagascar weaver (*Foudia madagascariensis*).  
Exotic birds other than the birds specifically classed in this notice and those in the exempt list in Schedule 2 of this notice.

Table O

Table O Birds whose numbers must be reduced and kept under restriction — Category A5.

Galah (*Cacatua roseicapilla*), Municipal districts of Coorow, Moora, Morawa, Mukinbudin, Mullewa and Westonia.  
Little Corella (*Cacatua pastinator gymnotis*). Municipal districts of Coorow and West Kimberley.  
Wedge-tailed Eagle (*Aquila audax*). Municipal districts of Boulder, Carnarvon, Coolgardie, Cue, Laverton, Leonora, East Pilbara, Meekatharra, Murchison, Roebourne, Sandstone, Upper Gascoyne, West Pilbara and Wiluna.

## Schedule 2: Exempt Birds

All Australian species not specifically listed in Tables J to O inclusive.

Blue-black Grassquit, jacarini finch (*Volatinia jacarina*)  
Canary (*Serinus canaria*)  
Common Peafowl (*Pavo cristatus*)  
Common Turkey (*Meleagris gallopavo*)  
Copper Pheasant (*Symaticus soemmerringi*)  
Cordon-bleu, blue-breasted waxbill (*Uraeginthus angolensis*)  
Crimson-winged Pytilia, aurora finch (*Pytilia phoenicoptera*)  
Cuban Grassquit, Cuban finch (*Tiaris canora*)  
Elliot's Pheasant (*Symaticus ellioti*)  
Feral Chicken, domestic fowl and all bantams (*Gallus gallus*)  
Feral Pigeon (*Columba livia*)  
Golden Pheasant (*Chrysolophus pictus*)  
Goldfinch (*Carduelis carduelis*)  
Green-winged Pytilia, Melba finch (*Pytilia melba*)  
Helmet Guinea Fowl (*Numida meleagris*)  
Himalayan Monal Pheasant, Impeyan pheasant (*Lophophorus impeyanus*)  
Kalij Pheasant (*Lophura leucomelana*)  
Lady Amherst's Pheasant (*Chrysolophus amherstiae*)  
Laughing Turtle-Dove (*Streptopelia senegalensis*)  
Lavender Waxbill, lavender finch (*Estrilda caerulescens*)  
Luzon Bleeding Heart, bleeding heart pigeon (*Gallicolumba luzonica*)  
Mallard (*Anas platyrhynchos*)  
Muscovy Duck, domestic ducks (*Cairina moschata*)  
Mute (or White) Swan (*Cygnus olor*)  
Red-billed Fire Finch, African fire-finch (*Lagonosticta senegala*)  
Red-crested Cardinal (*Paroaria coronata*)  
Red-throated Parrot Finch, red-faced parrot finch (*Erythrura psittacea*)  
Reeves' Pheasant (*Symaticus reevesii*)  
Siamese Fireback Pheasant (*Lophura diardi*)  
Spotted Turtle-Dove (*Streptopelia chinensis*)  
Swinhoe's Pheasant (*Lophura swinhoii*)  
Yellow-faced Grassquit, olive finch (*Tiaris olivacea*)  
Zebra Waxbill, golden-breasted waxbill (*Amandava subflava*)

Note: Some changes in the first mentioned common names have been effected since the 1985 list was published. References used were:

Australian birds — "The Atlas of Australian Birds" by M. Blakers *et al.* Exotic birds — "A Complete Checklist of the Birds of the World" by R. Howard and A. Moore.

## INSECTS

Argentine Ant (*Iridomyrmex humilis*) A2; whole of the State.  
Australian Plague Locust (*Chortoicetes terminifera*) A5; whole of the State.  
European Wasp (*Vespula germanica* (F)) A1, A2, A3; whole of the State.  
Grain Weevils:  
Angoumois Grain Moth (*Sitotraga cerealella*) A1, A5; whole of the State.  
Confused Flour Beetle (*Tribolium confusum*) A1, A5; whole of the State.  
Flat Grain Beetle (*Cryptolestes spp.*) A1, A5; whole of the State.  
Granary Weevil (*Sitophilus granarius*) A1, A5; whole of the State.  
Indian Meal Moth (*Plodia interpunctella*) A1, A5; whole of the State.  
Lesser Grain Borer, (*Rhizopertha dominica*) A1, A5; whole of the State.  
Rice Weevil (*Sitophilus oryzae*) A1, A5; whole of the State.  
Rust-red Flour Beetle (*Tribolium castaneum*) A1, A5; whole of the State.  
Sawtooth Grain Beetle (*Oryzaephilus surinamensis*) A1, A5; whole of the State.  
Warehouse Beetle (*Trogoderma variabile*) A1, A2; whole of the State.  
Warehouse Moth (*Ephestia spp.*) A1, A5; whole of the State.  
Small Plague Grasshopper (*Austroicetes cruciata*) A5; whole of the State.

## AMPHIBIANS

African Toad (*Xenopus laevis*) A1, A2, A3; whole of the State.  
Giant Toad (*Bufo marinus*) A1, A2, A3; whole of the State.

## MOLLUSCS

Liver-fluke Snails (*Lymnaea columella*), (*Lymnaea viridis*), (*Lymnaea auricularia rubiginosa*), (*Lymnaea peregra*), (*Lymnaea tomentosa*), A1, A2, A3; whole of the State.

N.J. HALSE

Chairman

Agriculture Protection Board

AGRICULTURE AND RELATED RESOURCES  
PROTECTION ACT 1976-1983

Agriculture Protection Board,  
South Perth, 27 November, 1986

PURSUANT to section 37 of the Agriculture and Related Resources Protection Act 1976-1983, the Agriculture Protection Board hereby lists the classes of plants that are for the time being the subject of a declaration made under section 35 of that Act, together with the matters specified pursuant to subsection (2) of that Section in relation to each class:

## Declared Plants

Aquarium Plants; P1; Whole of the State

Plants of any class used or grown in aquariums unless they are plants that are on premises for the time being accredited by the Chief Agriculture Protection officer as premises free from any snails capable of acting as intermediate hosts for the Fluke *Fasciola hepatica*, or are in the course of being moved from such premises.

Aquatic Weeds:

Alligator weed (*Alternanthera philoxeroides*); P1, P2; Whole of the State

Arrowhead (*Sagittaria montevidensis*); P1, P2; Whole of the State

Elodea (*Elodea canadensis*); P1, P2; Whole of the State

Lagarosiphon (*Lagarosiphon spp.*); P1, P2; Whole of the State

Leafy elodea (*Egeria densa*); P1, P2; Whole of the State  
Parrot's Feather (*Myriophyllum aquaticum*); P1, P2; Whole of the State

Sagittaria (*Sagittaria graminea*); P1, P2; Whole of the State

Salvinia (*Salvinia molesta*); P1, P2; Whole of the State



Water hyacinth (*Eichhornia crassipes*); P1, P2; Whole of the State

Water lettuce (*Pistia stratiotes*); P1, P2; Whole of the State

Apple of Sodom (*Solanum linnaeanum*); P1, P2; Municipal districts of Dardanup, Capel, Donnybrook-Balingup, Busselton, Augusta-Margaret River, Boyup Brook, Bridgetown-Greenbushes, Nannup, Manjimup, Serpentine-Jarrahdale, Murray, Mandurah, Waroona, Harvey and Collie; and the City of Bunbury.

Artichoke thistle (*Cynara cardunculus*); P1, P2; Whole of the State

Arum lily (*Zantedeschia aethiopica*);

P1, P2; Municipal districts of Albany, Plantagenet, Denmark, Manjimup, Nannup, Bridgetown-Greenbushes, Boyup Brook, Dardanup, Capel, Donnybrook-Balingup, Augusta-Margaret River and those portions of the State constituted as the Harvey region under Section 13 of the Act, except the lands shown in the Schedule to categories P1, P3 below.

P1, P3; Municipal district of Busselton.

#### Schedule

Wellington Locations 17, 20, 48 and all of that area bounded by the Old Coast Road and the Scenic Drive adjacent to the Leschenault Inlet.

P1, P4; Town of Albany.

African Rue (*Peganum harmala*); P1, P2; Whole of the State.

African thistle (Augusta thistle) (*Berkheya rigida*) P1, P2; Whole of the State

Bathurst burr (*Xanthium spinosum*)

P1; Whole of the State

P2; All Municipal districts except the Shires of Boulder and Coolgardie and the Town of Kalgoorlie.

P3; Municipal districts of Boulder and Coolgardie and the Town of Kalgoorlie.

Blackberry (*Rubus fruticosus* agg.)

P1, P2; Municipal districts of Boddington, Serpentine-Jarrahdale, Dardanup, Capel, Donnybrook-Balingup, Busselton, Augusta-Margaret River, Boyup Brook, Bridgetown-Greenbushes, Nannup, Manjimup, Plantagenet, Denmark and Albany, the Town of Albany and those portions of the State constituted as the Harvey region under Section 13 of the Act, except the lands shown in the Schedule to categories for P1, P3 below.

#### Schedule

P1, P3; Murray Locations 163, 612, 1119, 1120, 1121, 1122, 363, 461, Part of Murray Location 392, 9, 905, 892, 906, Part of Murray Location 518.

Lots 2, 3, 4, 5, 6, 7, 10, 11, 12, 17, 18, 19, 21, 22, 35, 37, 48 of Wellington Location 1.

Lots 2, 3, of Wellington Location 50.

Wellington Locations 1839, 3939, 207, 1522, Part of Wellington Location 51, Part of Wellington Location 56.

Boneseed (*Chrysanthemoides monilifera*); P5; Lands in the control of the Government and local authorities in the Whole of the State

Calotropis (*Calotropis procera*); P1, P4, All Municipal districts in that portion of the of the State North of the 26th parallel of latitude.

Camelthorn (*Alhagi maurorum*); P1, P2; Whole of the State

Cape tulip (*Homeria flaccida*) (One-leaf), (*Homeria miniata*) (Two-leaf);

P1; Whole of the State

P2; All Municipal districts and Towns except the Shires of Northam, York, Beverley, Brookton, Corrigin, Pingelly, Cuballing, Wickpin, Wandering, Boddington, Williams, Narrogin, Wagin, West Arthur, Wanneroo, Swan, Mundaring, Kalamunda, Kwinana and Rockingham and those portions of the State constituted as the Harvey region under section 13 of the Act, except the lands shown in the Schedule to category P3 below; and the Towns of Northam and Narrogin and all Shires, Towns and Cities in the Perth metropolitan area.

P3; Municipal districts of Northam, York, Beverley, Brookton, Corrigin, Pingelly, Cuballing, Wickpin, Wandering, Boddington, Williams, Narrogin, Wagin, West Arthur, Wanneroo, Swan, Mundaring, Kalamunda, Kwinana and Rockingham; and the Towns of Northam, Narrogin and Armadale, and the lands shown in the schedule below.

#### Schedule

Part Lot 78 of Cockburn Location 16. Cockburn Locations 173, 174, 175, 176, 180, 181, 182, 191, 192, 193, 194, 34, 394, 395, 396, 805, 162, 369, 811, 138, 370.

Wellington Locations 4238, 1208, 945, 528, 1001, 853, 4201, 907, 2281, 224, 173, 2606.

P4; All Shires, Towns and Cities in the Perth metropolitan area.

Common Heliotrope (*Heliotropium europaeum*);

P1; All that portion of the State South of the 26th parallel of latitude.

P2; Municipal districts of Northampton, Chapman Valley, Mullewa, Greenough, Irwin, Mingenew, Morawa, Three Springs, Carnamah, Perenjori, Coorow, Dalwallinu, Moora, Dandaragan, Wongan-Ballidu, Victoria Plains, Gingin, Chittering, Toodyay, Goomalling, Northam, York, Beverley, Quairading, Cunderdin, Tammin, Kellerberrin, Dowerin, Wyalkatchem, Trayning, Koorda, Mt. Marshall, West Arthur, Wagin, Dumbleyung, Woodanilling, Katanning, Broomehill, Kojonup, Tambellup, Cranbrook, Plantagenet, Denmark, Albany, Ravensthorpe, Serpentine-Jarrahdale, Murray, Mandurah, Waroona, Harvey, Collie, Dardanup, Capel, Donnybrook-Balingup, Busselton, Augusta-Margaret River, Boyup Brook, Bridgetown-Greenbushes, Nannup, Manjimup, Wanneroo, Swan, Mundaring, Kalamunda, Kwinana and Rockingham; all Shires, Towns and Cities in the Perth metropolitan area; and the Towns of Geraldton, Northam, Albany and the City of Bunbury.

P3; Municipal districts of Jerramungup, Merredin, Nungarin, Mukinbudin, Westonia, Yilgarn, Bruce Rock, Narembeen, Esperance and all alienated land in the Shire of Dundas within 50 kilometres from any point on the Kalgoorlie-Esperance railway line between the southern boundary of the Shire of Dundas and the 175 kilometre peg of that railway line.

P4; (a) All land in the Eastern land division South of the 26th parallel of latitude except for the Shires of Westonia and Yilgarn and those portions of the Shires of Merredin, Mullewa and Perenjori in that division.

(b) All land in the Eucla division except the Shire of Esperance and those portions of the Shires of Ravensthorpe and Narembeen in the Eucla division and except all alienated land in the Shire of Dundas within 50 kilometres from any point on the Kalgoorlie-Esperance railway line between the southern boundary of the Shire of Dundas and the 175 kilometre peg of that railway line.

(c) Municipal districts of Kent, Kondinin, Kulin, Lake Grace and Gnowangerup.

(d) Narrogin Region as defined under Section 13 of the Act.

Cotton bush (narrow leaf) (*Gomphocarpus fruticosus*);

P1, P2; Whole of the State except those portions constituted as the Harvey region under section 13 of the Act, shown in the Schedule to P1, P3 below.

#### Schedule

P1, P3; Lots 1, 2, 8, 9, 3, 11, 12, 29, 25, 34, 35, 36 of Wellington Location 1; Wellington Location 5.

Dock (*Rumex obtusifolius* (Broadleaf), *Rumex conglomeratus* (Clustered), *Rumex crispus* (Curled), *Rumex pulcher* (Fiddle), *Rumex brownii* (Swamp)); P1, P4; Municipal districts of Morawa, Three Springs, Perenjori, Carnamah and Coorow.

Doublegee (*Emex australis*), and (*Emex spinosa*);

P1; Zone 6 as constituted under Section 13 of the Act.

P1, P3; Jerramungup Region as defined under Section 13 of the Act.

P5; Lakes Region and Esperance Region as defined under Section 13 of the Act (saleyards, railway yards and recreational areas).

Doveweed (*Eremocarpus setiger*);

P1; Whole of the State

P2; All Municipal districts except the Shires of Katanning, Cuballing, Brookton, Pingelly, Beverley, Goomalling and Cunderdin.

P3; Municipal districts of Katanning, Cuballing, Brookton, Pingelly, Beverley, Goomalling and Cunderdin.

Field bindweed (*Convolvulus arvensis*); P1, P2; Whole of the State

Geraldton carnation weed (*Euphorbia terracina*);

P1, P2; All Municipal districts and Towns in the State except the region of Esperance as defined under section 13 of the Act, and the Shires of Northampton, Chapman Valley, Greenough, Mullewa, Irwin, Mingenew, Morawa, Three Springs, Carnamah, Perenjori, Coorow, Dalwallinu, Moora, Dandaragan, Wongan-Ballidu, Victoria Plains, Gingin, Chittering, Bayswater, Belmont, Kalamunda, Mundaring, Peppermint Grove, Rockingham, Swan and Wanneroo; the Towns of Armadale, Bassendean, Claremont, Cockburn, Cottesloe, East Fremantle, Kwinana and Mosman Park; the Cities of Canning, Fremantle, Gosnells, Melville, Nedlands, Perth, South Perth, Stirling and Subiaco.

P1, P4; Region of Esperance as defined under section 13 of the Act.

Glaucous Star Thistle (*Carthamus leucocaulos*); P1, P3; that portion of the State constituted as the Katanning Region under Section 13 of the Act.

Gorse (*Ulex europaeus*); P1, P2; Whole of the State

Gorteria (*Gorteria personata*); P1, P2; Whole of the State

Harrisia cactus (*Eriocereus martinii*); P1, P2; Municipal districts of Port Hedland, East Pilbara, Roebourne and West Pilbara.

Hoary cress (*Cardaria draba*); P1, P2; Whole of the State

Horehound (*Marrubium vulgare*);

P1; Whole of the State

P2; All Municipal districts, Towns and Cities except the Shire of Ravensthorpe.

P3; Municipal district of Ravensthorpe.

Mesquite (*Prosopis spp.*); P1, P2; Whole of the State

Mexican poppy (*Argemone mexicana*), and (*Argemone ochroleuca*); P1; Whole of the State

P2; All Municipal districts, Towns and Cities except the Shires of Port Hedland, East Pilbara, Roebourne, West Pilbara and those portions of the State constituted as the Carnarvon, Leonora and Kalgoorlie regions under Section 13 of the Act.

P3; Municipal districts of Port Hedland, East Pilbara, Roebourne and West Pilbara.

P4; Those portions of the State constituted as the Carnarvon, Leonora and Kalgoorlie regions under Section 13 of the Act.

Mintweed (*Salvia reflexa*); P1, P2; Municipal districts of Sandstone, Wiluna, Leonora, Laverton, Menzies, Boulder, Coolgardie and the Town of Kalgoorlie and pastoral areas of the Shire of Dundas.

Noogoora burr (*Xanthium occidentale*, *Xanthium cavanillesii*, *Xanthium italicum*, *Xanthium orientale*); P1, P2; Whole of the State

Parkinsonia (*Parkinsonia aculeata*); P1, P2; All Municipal districts in that portion of the State, constituted as Zones 1A, 1B, 2, 3 and 9 under Section 13 of the Act.

Parthenium weed (*Parthenium hysterophorus*); P1; All that part of the State North of the 26th parallel of latitude.

Paterson's curse (*Echium plantagineum*);

P1; All that portion of the State South of the 26th parallel of latitude.

P2; Municipal districts of Dardanup, Capel, Donnybrook-Balingup, Busselton, Augusta-Margaret River, Boyup Brook, Bridgetown-Greenbushes, Nannup, Manjimup, Plantagenet, Denmark, Albany, Ravensthorpe and Esperance; and all alienated land in the Shire of Dundas within 50 kilometres from any point on the Kalgoorlie-Esperance railway line between the southern boundary of the Shire of Dundas and the 175 kilometre peg of that railway line, Town of Albany and those portions of the State constituted as the Harvey region under Section 13 of the Act, except the lands shown in the Schedule to category P3 and item (c) in Category P4 below.

P3; Municipal districts of Mullewa, Morawa, Carnamah, Coorow, Dalwallinu, Moora, Dandaragan, Wongan-Ballidu, Gingin, Chittering, Brookton, Corrigin, Pingelly, Wandering, Boddington, Williams, Cuballing, Wickiepin, Narrogin, Dumbleyung, Wagin, West Arthur, Woodanilling, Katanning, Broomehill, Kojonup, Tambellup, Cranbrook, Kondinin, Kulin, Lake Grace, Kent, Jerramungup and Gnowangerup and the Town of Narrogin and lands listed in the Schedule below;

#### Schedule

Lots A18, A36, A37, 51, 52, 57, 54 of Cockburn Location 16.

Cockburn Locations 263, 237, 238, 546.

Lots 85, 86, 87, 88, 89, 90, 91, 92, 93, 94, 95, 96, 97, 98, 99, 100 of Murray Location 1. Murray Locations 545, 716, 387, 355, 321.

P4; Municipal districts of Goomalling, York, Beverley, Quairading, Dowerin, Wyalkatchem, Tammin, Kellerberrin, Nungarin, Westonia, Yilgarn, Merredin, Bruce Rock, Narembeen, Northampton, Chapman Valley, Greenough, Mingenew, Irwin, Three Springs, Perenjori, Victoria Plains, Toodyay, Northam, Cunderdin, Koorda, Mt. Marshall, Trayning, Mukinbudin, Wanneroo, Swan, Mundaring, Kalamunda, Kwinana and Rockingham; and all Shires, Towns and Cities in the Perth metropolitan area and the Towns of Geraldton and Northam and

(a) all land in the Eastern land division south of the 26th parallel of latitude except for the Shires of Westonia and Yilgarn and those portions of the Shires of Merredin, Mullewa and Perenjori in that division;

(b) all land in the Eucla division except the Shire of Esperance and those portions of the Shires of Ravensthorpe, Lake Grace, Kondinin and Narembeen in that division and except all alienated land in the Shire of Dundas within 50 kilometres from any point on the Kalgoorlie-Esperance railway line between the southern boundary of the Shire of Dundas and 175 kilometre peg of that railway line.

(c) Peel Location 250 and Part Location 497 (now known as Millbrook Estate) and Peel Locations 147, Part 37, Lot 6 of Part 103 and 37, Lot 12 of 497, and Lot 460 in the Shire of Serpentine-Jarrahdale.

Pennyroyal (*Mentha pulegium*);

P1, P2; Municipal districts of Tambellup, Albany, Cranbrook, Plantagenet, and the Town of Albany.

P1, P4; Municipal district of Denmark and the Walpole Ward of the Shire of Manjimup.

Perennial thistle (Canada thistle) (*Cirsium arvense*); P1, P2; Whole of the State

Prickly pear (*Opuntia spp.*);

P1; All Municipal districts in that portion of the State North of the 26th parallel of latitude.

P2; All Municipal districts in that portion of the State North of the 26th parallel of latitude except that portion of the State constituted as the Carnarvon Region under Section 13 of the Act.

P4; That portion of the State constituted as the Carnarvon Region under Section 13 of the Act.

Ragwort (*Senecio jacobaea*); P1, P2; Whole of the State.

Saffron thistle (*Carthamus lanatus*);

P1; Whole of the State.

P2; Municipal districts of Northampton (except that portion north of the Murchison River), Irwin, Carnamah, Coorow, Dalwallinu, Dandaragan, Moora (except for Melbourne Locations 3485, 3499, 3493), Wongan-Ballidu, Victoria Plains, Gingin, Chittering, Goomalling, Toodyay, Northam, York, Beverley, Quairading, Cunderdin, Tammin, Kellerberrin (except for locations 7416, 7703, 16508, 7868, 9098, 8206, 9099, 16416, 16417, 7574, 7561, 7235 and 8875), Dowerin, Wyalkatchem, Trayning, Koorda (except for Ninghan Locations 134, 384, 609, 616, 690, 691, 692, 869, 2244, 2409, 2518 and part of Location 2814), Mt. Marshall, Mukinbudin, Westonia, Nungarin, Merredin, Bruce Rock, Narembeen, Serpentine-Jarrahdale, Murray, Mandurah, Waroona, Harvey, Collie, Dardanup, Donnybrook-Balingup, Capel, Busselton, Augusta-Margaret River, Boyup Brook, Bridgetown-Greenbushes, Nannup, Manjimup, Brookton, Corrigin, Pingelly, Wandering, Boddington, Williams, Cuballing, Wickiepin, Narrogin, Dumbleyung, Wagin, West Arthur, Woodanilling, Katanning, Broomehill, Kojonup, Tambellup, Cranbrook, Plantagenet, Denmark, Albany, Kondinin, Kulin, Lake Grace, Kent, Gnowangerup, Jerramungup, Ravensthorpe (except all land inside a 24 kilometre radius from the centre of the Ravensthorpe townsite), Esperance (except all land inside a 20 kilometre radius from the Grasspatch townsite) and all alienated land in the Shire of Dundas within 50 kilometres from any point on the Kalgoorlie-Esperance railway line between the southern boundary of the Shire of Dundas and the 175 kilometre peg of that railway line and the Shires of Wanneroo, Swan,

Mundaring, Kalamunda, Kwinana, Rockingham and all Shires, Towns and Cities in the Perth metropolitan area and the Towns of Northam, Narrogin and Albany and City of Bunbury.

P3; Municipal districts of Northampton (except that portion South of Murchison River), Chapman Valley, Mullewa, Greenough, Mingenew, Morawa, Three Springs, Perenjori, Yilgarn and the Town of Geraldton and areas as follows —

- (a) Melbourne Locations 3485, 3490 and 3493 in the Shire of Moora.
- (b) Locations 7416, 7703, 16508, 7868, 9098, 8206, 9099, 16416, 16417, 7574, 7561, 7235 and 8875 in the Shire of Kellerberrin.
- (c) All land inside a 24 kilometre radius from the centre of the Ravensthorpe townsite and
- (d) All land inside a 20 kilometre radius from the Grasspatch townsite.
- (e) Ninghan Locations 134, 384, 609, 616, 690, 691, 692, 869, 2244, 2409, 2518 and part of Location 2814 in the Shire of Koorda.

P4; All Municipal districts of the Kimberley, North West, Eastern and Eucla land divisions except the Shires of Westonia and Yilgarn and those portions of the Shires of Merredin, Mullewa and Perenjori in the Eastern division; and except the Shire of Esperance and those portions of the Shires of Ravensthorpe, Lake Grace, Kondinin and Naremben in the Eucla division and except that portion of the Shire of Dundas within 50 kilometres from any point of the Kalgoorlie-Esperance railway line between the southern boundary of the Shire of Dundas and the 175 kilometre peg of that railway line.

Sensitive Plant, Common (*Mimosa pudica*); P1, P2; Zones 1A, 1B, 2, 3 and 9 constituted under Section 13 of the Act.

Sensitive Plant, Giant (*Mimosa pigra*); P1; All that part of the State north of the 26th parallel of latitude.

*Sida acuta*, *Sida cordifolia*; P1; All that part of the State north of the 26th parallel of latitude.

Silverleaf nightshade (*Solanum elaeagnifolium*); P1, P2; Whole of the State

Skeleton weed (*Chondrilla juncea*); P1, P2; Whole of the State  
Soursob (*Oxalis pes-caprae*);

P1, P3; Those portions of the State constituted as the Cunderdin region under section 13 of the Act.

P1, P4; Whole State except those portions of the State constituted as the Cunderdin region under Section 13 of the Act.

Stemless thistle (*Onopordum acaulon*); P1, P2; Whole of the State  
St. John's Wort (*Hypericum perforatum*); P1, P2; Whole of the State

Thornapple (*Datura stramonium* (Common), *Datura ferox* (Fierce), *Datura leichhardtii* (Native), *Datura wrightii* (Hairy), *Datura innoxia* (Downy) *Datura metel*); P1, P2; Whole of the State

Variegated thistle (*Silybum marianum*);

P1; Whole of the State

P2; All Municipal districts except the Shires of Plantagenet, the Balingup Ward of the Donnybrook-Balingup Shire and those portions of the State constituted as the Harvey region under Section 13 of the Act, except the lands shown in the Schedule to category P3 below.

P3; Municipal districts of Plantagenet and the Balingup Ward of the Donnybrook-Balingup Shire.

#### Schedule

Lots 28, 29, 30 of Wellington Location 50.

Lots 13, 15, 39, 40, 25, 1, 34, 35, 36, 3 of Wellington Location 1.

Wellington Locations 688, 3233, 3232, 3337, 3218, 2979.

Yellow burr weed (*Amsinckia spp.*); P1, P2; Whole of the State

N.J. HALSE

Chairman

Agriculture Protection Board

## WHEAT MARKETING ACT 1984

### WHEAT MARKETING REGULATIONS 1986

MADE by His Excellency the Governor in Executive Council.

#### Citation

1. These regulations may be cited as the *Wheat Marketing Regulations 1986*.

#### Interpretation

2. In these regulations—

“Committee” means the State Wheat Advisory Committee referred to in section 6 of the Act;

“member” means a member of the Committee.

#### Composition of Committee

3. (1) The Committee shall consist of 12 members.
- (2) The Minister shall appoint to the Committee—
  - (a) 4 persons to represent wheat growers;
  - (b) 3 persons, nominated by the Director of Agriculture, who are officers of the Department of the Public Service of the State known as the Department of Agriculture;
  - (c) 2 persons nominated by the Board;
  - (d) 1 person nominated by the W.A. Flour Millowners Association to represent flour millers;
  - (e) 1 person nominated by the State corporation to represent the State corporation; and
  - (f) 1 person nominated by the senate of The University of Western Australia to represent The University of Western Australia.

#### Tenure of office

4. A member shall hold office for a period not exceeding 3 years as is specified in the instrument appointing that member.

#### Resignation and revocation of office

5. (1) A member may, by notice in writing delivered to the Minister, resign from the Committee.

- (2) The Minister may at any time and for just cause revoke the appointment of a member and on that revocation the person shall cease to be a member.

**Vacancies of office**

6. Where the office of a member has become vacant otherwise than by effluxion of time the Minister may, in accordance with regulation 3, appoint to the vacant office, a person to represent the appropriate interests concerned for the unexpired part of that member's term.

**Re-appointment**

7. A person shall not be ineligible for appointment as a member because that person has previously held office as a member, unless the appointment of that person was revoked by the Minister under regulation 5.

**Deputies**

8. (1) A member may, with the approval of the chairperson, nominate a deputy to act in the place of that member at a meeting of the Committee.

(2) A deputy acting in the place of a member under subregulation (1) may exercise any function that the member could have exercised at that meeting.

**Meetings of the Committee**

9. (1) The Committee shall meet at least once a year.

(2) Meetings of the Committee shall be convened by the chairperson.

(3) The chairperson shall convene a meeting if requested to do so by 3 members.

(4) If the chairperson is not present at a meeting of the Committee, the members present shall appoint, from among themselves, a member to act as chairperson at the meeting.

(5) Eight members of the Committee form a quorum.

(6) At any meeting of the Committee, the resolution of a majority is the resolution of the Committee.

(7) Each member is entitled to one vote on each question to be resolved by the Committee.

(8) Where an equal number of votes are cast for and against a question to be resolved by the Committee the question shall be resolved in the negative.

(9) The Committee shall keep an accurate record of its meetings and proceedings.

**Sub-committees**

10. (1) The committee may appoint, abolish and determine membership of sub-committees.

(2) A sub-committee shall advise the Committee on any matter referred to the sub-committee by the Committee.

By His Excellency's Command,

L. E. SMITH,  
Clerk of the Council.

**BUILDING MANAGEMENT AUTHORITY**

Tenders, closing at West Perth, at 2.30 pm on the dates mentioned hereunder, are invited for the following projects.

Tenders are to be addressed to:—

The Minister for Works,  
C/- Contract Office,  
Dumas House,  
2 Havelock Street,  
West Perth, Western Australia 6005

and are to be endorsed as being a tender for the relevant project.

The highest, lowest, or any tender will not necessarily be accepted.

Tender No.	Project	Closing Date	Tender Documents now available at
24438.....	Perth State Government Offices—Forrest Place—Lift Installation. Nominated Sub Contract	13/1/87	BMA West Perth
24439.....	Mount Henry Hospital—(Como)—Remodelling. Builders Categorisation Category D	16/12/86	BMA West Perth
24440.....	Pinjarra Hospital—Repairs and Renovations Stage 3—Electrical Installation. Nominated Sub Contract	16/12/86	BMA West Perth
24441.....	Gingin District High School—Administration Additions. Builders Categorisation Category E	16/12/86	BMA West Perth
24442.....	Bunbury Child Care Centre—Erection. Builders Categorisation Category D	16/12/86	BMA West Perth BMA Bunbury
24443.....	Derby Hospital—Redevelopment Stage 2. Builders Categorisation Category B. Selected Tenderers Only. Deposit On Documents \$200	23/12/86	BMA West Perth BMA Derby BMA Pt Hedland
24444.....	Derby Hospital—Redevelopment Stage 2—Mechanical Services. Nominated Sub Contract. Deposit On Documents \$85	23/12/86	BMA West Perth BMA Derby
24445.....	Zoological Gardens, South Perth—Bears Exhibit—Erection of Dens & Enclosures. Builders Categorisation Category D	23/12/86	BMA West Perth
24446.....	Derby Hospital—Redevelopment Stage 2—Electrical Installation. Nominated Sub Contract	6/1/87	BMA West Perth BMA Broome BMA Derby BMA Sth Hedland
24447.....	Leeming Primary School—New Dental Therapy Clinic .....	20/1/87	BMA West Perth
24449.....	Mandurah Police and Courthouse Complex—Electrical. Nominated Sub Contract	16/12/86	BMA West Perth
24448.....	Mandurah Police and Courthouse Complex—Mechanical. Nominated Sub Contract	16/12/86	BMA West Perth

## BUILDING MANAGEMENT AUTHORITY—continued

Tender No.	Project	Closing Date	Tender Documents now available at
24450.....	Marble Bar Hospital—Maintenance Painting	13/1/87	BMA West Perth BMA Karratha BMA Sth Hedland
24451.....	Illawarra (Ballajura) Primary School—Additions. Builders Categorisation Category D	20/1/87	BMA West Perth
24452.....	Carlisle—Mines Department—Geological Testing Laboratory Building—Erection. Builders Categorisation Category D	20/1/87	BMA West Perth
24453.....	Carlisle—Mines Department Geological Testing Laboratory Building—Mechanical Services. Nominated Sub Contract	20/1/87	BMA West Perth

M. J. BEGENT,  
Executive Director,  
Building Management Authority.

## Acceptance of Tenders

Tender No.	Project	Contractor	Amount
24433.....	Zoological Gardens—Electrical Services.....	A.C. Electrical Engineering Co. Pty. Ltd.	\$105 968

## STATE TENDER BOARD OF WESTERN AUSTRALIA

## Tenders for Government Supplies

Date of Advertising	Schedule No.	Supplies Required	Date of Closing
1986			1986
Nov 28.....	655A1986.....	Spectacles (1 year period)—Prisons Department .....	Dec 18
Nov 28.....	656A1986.....	Aluminium Alloy Dinghies (nine (9) only)—Fisheries Dept .....	Dec 18
Nov 28.....	657A1986.....	UHF Radio Transceivers (approx 100)—Police Department .....	Dec 18
Dec 5.....	665A1986.....	Radio Communication Equipment (one year period)—Department of Computing & Information Technology .....	Dec 18
			1987
Dec 5.....	69A1986.....	Air-Conditioning and Evaporative Cooling Units (one year period)—Various Government Departments .....	Jan 8
Dec 5.....	137A1986.....	Cable, Power, Electrical (one year period)—Various Government Departments .....	Jan 8
Dec 5.....	664A1986.....	Mobile Capacitor Discharge X-Ray Machine for Mandurah Casualty Centre—Health Department .....	Jan 8
Dec 5.....	666A1986.....	X-Ray Equipment for Albany Regional Hospital—Health Department .....	Jan 8
Dec 12.....	670A1986.....	Prime Mover fitted with Water Tank (one (1) only)—Main Roads Department .....	Jan 15
Dec 12.....	99A1986.....	Large Volume Sterile Fluids (2 year period)—Various Government Departments .....	Jan 15
Dec 12.....	677A1986.....	Diesel Powered Track Type Bulldozer (one (1) only)—Department of Conservation and Land Management .....	Jan 15

## For Sale by Tender

Date of Advertising	Schedule No.	For Sale	Date of Closing
1986			1986
Nov 28.....	658A1986.....	Fabco Skid Mounted 5 Berth Sleeping Units (MRD 791 & 794) and Fabco Skid Mounted 8 Berth Sleeping Unit (MRD 818) at Carnarvon .....	Dec 18
Nov 28.....	659A1986.....	Toyota HJ47 4x4 Diesel Personnel Carrier (XQX 519) at Mundaring Weir .....	Dec 18
Nov 28.....	660A1986.....	1985 Ford Falcon XF Sedan (SGI-025P) at Karratha .....	Dec 18
Nov 28.....	661A1986.....	1982 Toyota FJ45 4x4 Tray Back (XQR 995) at Mundaring Weir .....	Dec 18
Dec 5.....	667A1986.....	Surplus Materials and Equipment (Fencing, Piping, Frame and Pontoon) at Fremantle .....	Dec 18
			1987
Dec 5.....	662A1986.....	1970 Caterpillar 12E Grader (6QG 444) at Mundaring Weir .....	Jan 8
Dec 5.....	663A1986.....	1981 Toyota Hiace Twin Cab Utility (XQL 555) at Wyndham .....	Jan 8
Dec 5.....	668A1986.....	McDonald 10-12 Tonne NBA Steel Barrel Roller (MRD 793) at Welshpool .....	Jan 8
Dec 5.....	669A1986.....	Ropa Mobile Kitchen Caravan (MRD 578) at Welshpool .....	Jan 8
Dec 12.....	671A1986.....	1983 Mitsubishi L200 Utility (XQX 364) at Ludlow .....	Jan 8
Dec 12.....	672A1986.....	1982 Toyota FJ45 4x4 Landcruiser Tray Back (XQR 914) at Mundaring Weir .....	Jan 8

STATE TENDER BOARD OF WESTERN AUSTRALIA—*continued*  
*For Sale by Tender*—*continued*

Date of Advertising	Schedule No.	For Sale	Date of Closing
1986			1986
Dec 12.....	673A1986.....	1985 Commodore VK Sedan (6QC 929) and 1980 Ford F250 Cab Chassis (XQJ 589) at South Hedland .....	Jan 8
Dec 12.....	644A1986.....	1980 International Acco 610A 4WD Flat Top Truck (XQJ 012) at Collie .....	Jan 8
Dec 12.....	675A1986.....	Scrap Metal (approx 4 tonnes) at Gnangarra .....	Jan 8
Dec 12.....	676A1986.....	Scrap Metal, 2 Lots (approx 2 tonnes) at Yanchep .....	Jan 8
Dec 12.....	678A1986.....	1984 Nissan Bluebird GL Station Wagon (MRD 8180) and 1985 Commodore VK Sedans (MRD 7867 and 8523) at Geraldton .....	Jan 8

Tenders addressed to the Chairman, State Tender Board, 815 Hay Street, Perth, will be received for the abovementioned schedules until 10.00 am on the dates of closing.

Tenders must be properly endorsed on envelopes otherwise they are liable to rejection.

Tender forms and full particulars may be obtained on application at the Tender Board Office, 815 Hay Street, Perth and at points of inspection.

No Tender necessarily accepted.

B. E. O'MALLEY,  
Chairman, Tender Board.

*Accepted Tenders*

Schedule No.	Particulars	Contractor	Rate
<i>Supply and Delivery</i>			
499A1986	Universal Testing Machine for Department of Physics—Royal Perth Hospital	Comsys Australia Pty Ltd.....	Details on application
507A1986	Motor Cycles 750 cc Police Special Solo (15 only)—Police Department	Instron Pty Ltd..... Ken George (W'Sale) Pty Ltd.....	Details on application \$111 640
541A1986	Ambulatory ECG Monitoring System—Royal Perth Hospital	Cairns Instrument Services .....	\$115 650
558A1986	Sleeper Handling Crane (one (1) only)—Westrail	Bowra Holdings Ltd .....	\$44 800
587A1986	Wheels, Railway (800 only)—Westrail		
	Item 2.....	Commonwealth Steel Co Ltd.....	\$649 each
	Item 3.....	Commonwealth Steel Co Ltd.....	\$786 each
<i>Purchase and Removal</i>			
626A1986	1984 Toyota Hilux LN65 4WD Crew Cab, Utility (MRD 7367)—Kununurra	Ropele Pty Ltd .....	\$9 656
635A1986	1982 Toyota FJ45 1 Tonne Steel Tray 4x4 (XQR 669)—Manjimup	Manjimup All Wheel Drive .....	\$8 490
636A1986	1984 Holden WB Utility (MRD 7537) .....	East Side Cars .....	\$6 265
	1984 Holden WB Utility (MRD 7592)—Kununurra	East Side Cars .....	\$6 165
637A1986	1976 Dodge Tray Top Truck (MRD 1837) (recalled)—Welshpool	R. A. Netherway .....	\$2 177
639A1986	1983 Falcon XE Station Wagon (XQS 317) .....	J. L. Cassin .....	\$6 800
	1985 Nissan 4x2 King Cab Utility (6QE 097)—Mundaring Weir	WA Auto W'Salers .....	\$8 077
640A1986	1982 Ford Falcon XE Sedan (XQN 196) .....	B. O. Whittred .....	\$6 000
	1983 Nissan Bluebird GL Station Wagon (XQZ 322)—Manjimup	J. & F. Vehicle W'Salers .....	\$5 811
641A1986	1982 Toyota Landcruiser FJ45 Tray Top (XQR 093)—Derby	Derby Toyota .....	\$7 325
642A1986	1985 Nissan 720 King Cab Utility (MRD 8265) .....	Tony & Sons Auto W'Salers .....	\$6 760
	1984 Holden Rodeo KB28 Flat Top Utility (MRD 7744)—Welshpool	Tony & Sons Auto W'Salers .....	\$5 560
643A1986	1982 Nissan Patrol 4x4 L28-6 Wagon (XQR 374)—Kununurra	Ray Mack Motors .....	\$7 127
<i>Extension of Contract</i>			
900A1984	Computer output microfilm (COM) Processing (2 Year Period)—Various Government Departments	Microfilm Services Pty Ltd	

## MAIN ROADS DEPARTMENT

## Acceptance of Tenders

Contract No.	Description	Successful Tenderer	Amount
			\$
90/86.....	Supply testing service including nuclear moisture/density motor for quality, assurance, road construction, Kendenup-Mt Barker, Albany Highway	Material Consultants (Aust) Pty Ltd	79 602.00
75/86.....	Sealing & Resealing—Kalgoorlie Division	Spraypave Pty Ltd.....	248 200.92
64/86.....	Asphalt Surfacing Tonkin Highway, Leach Highway, City of Belmont	Pioneer Asphalt Pty Ltd.....	570 380.00
22/86.....	Seal & Reseal Kimberley, Pilbara and Carnarvon Divisions	Spraypave Pty Ltd.....	1 249 012.79
86/86.....	Supply of Crushed Rock Base, Eyre Highway—Kalgoorlie Division	Quarry Industries Ltd .....	1 485 250.00

D. R. WARNER,  
Director, Administration & Finance.

## MINING ACT 1978-1983

Department of Mines,  
Perth, 12 December 1986.

I HEREBY declare in accordance with the provisions of section 97 (1) of the Mining Act 1978-1983 that the undermentioned mining leases are forfeited for breach of covenant; viz non-payment of rent.

DAVID PARKER,  
Minister for Minerals and Energy.

## MOUNT MARGARET MINERAL FIELD

*Mt Morgans District*

- 39/742—Gorn, Valthor Nigel; Gorn, Dane Nigel; Zuks, Nicholas.  
39/743—Gorn, Valthor Nigel; Gorn, Dane Nigel; Zuks, Nicholas.

To be heard in the Warden's Court, Kununurra on 29 January, 1987.

## KIMBERLEY MINERAL FIELD

## Prospecting Licences

- 80/17—Aldworth, Geoffrey Charles; Monk, Peter John; Peirson-Jones, Martin.  
80/18—Aldworth, Geoffrey Charles; Monk, Peter John; Peirson-Jones, Martin.  
80/19—Aldworth, Geoffrey Charles; Monk, Peter John; Peirson-Jones, Martin.  
80/67—125 Nominees Pty Ltd; Schulda, Harry George; Mullumby, Brian Gerard.  
80/98—Leech, Peter Arthur.  
80/99—Warne, Daniel Victor.  
80/114—Leech, Peter Arthur.  
80/115—Leech, Peter Arthur.  
80/584—Jolly, Kenneth.  
80/585—Jolly, Kenneth.

## MINING ACT 1978-1983

Department of Mines,  
Perth, 12 December 1986.

I HEREBY declare in accordance with the provisions of section 96A of the Mining Act 1978-1983 the undermentioned Exploration Licences are forfeited for breach of covenant viz, failure to meet the prescribed expenditure requirements.

DAVID PARKER,  
Minister for Minerals and Energy.

## NORTH EAST COOLGARDIE MINERAL FIELD

*Kurnalpi District*

- 28/108—Central Kalgoorlie Gold Mines NL.  
28/109—Central Kalgoorlie Gold Mines NL.

## MINING ACT 1978-1983

## Notice of Intention to Forfeit

Department of Mines,  
Perth, 1 December 1986.

IN accordance with Regulation 50, (b) of the Mining Act 1978-1983, notice is hereby given that unless the rent due on the undermentioned leases and licences is paid on or before 29 December 1986 it is the intention of the Hon Minister for Minerals and Energy under the provisions of sections 96A (1) and 97 (1) of the Mining Act 1978-1983 to forfeit such for breach of covenant, viz, non-payment of rent.

D. R. KELLY,  
Director General of Mines.

## MINING ACT 1978-1983

## Notice of Application for an Order for Forfeiture

Department of Mines,  
Kununurra, 14 November, 1986.

IN accordance with Regulation 49 (2) (c) of the Mining Act 1978-1983, notice is hereby given that unless the rent due on the undermentioned Prospecting Licences is paid before 10.00 am on 29 January, 1987 the licences are liable to forfeiture under the provisions of section 96 (1) (a) for breach of covenant, viz. non payment of rent.

P. HEANEY,  
Warden.

## WEST KIMBERLEY MINERAL FIELD

## Exploration Licence

- 04/223—Sorensen, Erik Christian.

## Mining Leases

- 04/43—Lillyman, Stephen James; Ware, Alfred George.  
04/91—Russell, Victor Kingsford.

## ASHBURTON MINERAL FIELD

## Mining Lease

- 08/22—Crocker, David Alexander; MacLeod, Malcolm.

## COOLGARDIE MINERAL FIELD

*Coolgardie District*

## Exploration Licence

- 15/40—Sanders, Helen.

## Mining Leases

- 15/56—Hockin, Dennis William.  
 15/119—Charlton, Michael Edward; Schell, John Francis.  
 15/120—Charlton, Michael Edward; Dickson, John; Schell, John Francis.  
 15/121—Schell, John Francis.

## EAST COOLGARDIE MINERAL FIELD

*East Coolgardie District*

General Purpose Lease

- 26/2—Great Boulder Mines Ltd.

## NORTH EAST COOLGARDIE MINERAL FIELD

*Kurnalpi District*

Exploration Licence

- 28/58—Tanderra Investments Pty Ltd

## NORTH COOLGARDIE MINERAL FIELD

*Menzies District*

Exploration Licence

- 29/13—Fawdon, Anthony Jon; Rose, Stephen David;  
 Sturch, Roy Alvin; Skett, David William.

## EAST MURCHISON MINERAL FIELD

*Lawlers District*

Exploration Licence

- 36/12—Samson Exploration NL.

## MT MARGARET MINERAL FIELD

*Mt Morgans District*

- 39/22—D. C. Holdings Pty Ltd

## PILBARA MINERAL FIELD

Mining Leases

- 45/56—Bell Bros Pty Ltd.  
 45/67—Worrell, Leonard Charles.  
 45/70—Lever, John Edward; Stone, Thomas Edward;  
 Castlehow, Graeme Maxwell.  
 45/107—Bell Bros Pty Ltd.

## PILBARA MINERAL FIELD

*Nullagine District*

Exploration Licence

- 46/33—Highgate Holdings Pty Ltd.

## WEST PILBARA MINERAL FIELD

Mining Leases

- 47/12—Bell Bros Pty Ltd.  
 47/13—Bell Bros Pty Ltd.  
 47/14—Bell Bros Pty Ltd.

## PEAK HILL MINERAL FIELD

Mining Leases

- 52/29—Anick, John Christopher.  
 52/31—Arnold, Noreen Veronica.

## EAST MURCHISON MINERAL FIELD

*Black Range District*

Exploration Licences

- 57/29—Allied Eneabba Ltd.  
 57/30—Allied Eneabba Ltd.

## YALGOO MINERAL FIELD

Exploration Licence

- 59/42—Thornander, Warrick Clyde.

## DUNDAS MINERAL FIELD

Exploration Licence

- 63/88—Carmody, Harold; Magick Nominees Pty Ltd.

Mining Lease

- 63/30—Australis Mining NL.

## SOUTH WEST MINERAL FIELD

Mining Lease

- 70/9—Concept Nominees Pty Ltd.

## PHILLIPS RIVER MINERAL FIELD

General Purpose Lease

- 74/1—Wanless, Robert James; Locsei, Janos.

## YILGARN MINERAL FIELD

Mining Lease

- 77/47—Kia Ora Gold Corporation NL.

## KIMBERLEY MINERAL FIELD

Exploration Licence

- 80/322—Consolidated Gold Mining Areas NL; Mesaglow Pty Ltd.

Mining Lease

- 80/41—AO (Australia) Pty Ltd; Ashton Mining Ltd; New Broken Hill Consolidated Ltd; Tanaust Pty Ltd, The Zinc Corporation Ltd; West Australian Trustees Ltd.

## COMPANIES (WESTERN AUSTRALIA) CODE

## Notice to Creditors

Hancock Prospecting Pty Ltd and Wright Prospecting Pty Ltd Trading as Hancock and Wright Trading as Hotel Fortescue—Wittenoom.

HANCOCK AND WRIGHT trading as Hotel Fortescue—Wittenoom WA hereby gives notice to all creditors or other claimants that on 8 December 1986 it has sold the business known as Hotel Fortescue—Wittenoom and has ceased to trade under the business name Hotel Fortescue as of that date.

Hancock and Wright will not be responsible for any debts or credit given in the name of Hotel Fortescue after 8 December 1986.

Dated at Perth this 8th day of December, 1986.

D. C. McKENNA,  
 Manager, Commercial Operations  
 Hancock and Wright.

## COMPANIES (VICTORIA) CODE

## Notice of Intention to Declare a Dividend

Travel House Australia Pty Ltd  
 (In Liquidation)

## Passenger Trust Account

A second and final dividend is to be declared on 21 January 1987 in respect of the above trust account.

PASSENGER creditors whose claims were not admitted prior to 31 March 1980 are required on or before 7 January 1987 formally to prove their claims. In default, they will be excluded from the benefit of the dividend.

Form of proof may be obtained from me.

K. J. BROWNE,  
 Liquidator, Bentley & Co.,  
 5th Floor, 636 St. Kilda Road,  
 Melbourne, Vic. 3004.

## PARTNERSHIP ACT 1895

TAKE notice that as of the 1st day of December, 1986 the partnership of John Andrew Davey of 21 Norton Street, South Perth W.A. and James Dally Brenton of 26 Edgumbe Street, Como, W.A. trading as "Red Hot Firewood Supplies" of 108 Hay Street, Subiaco, W.A. was determined by the said John Andrew Davey by written notice to the said James Dally Brenton pursuant to the provisions of section 37(1) of the Partnership Act 1895 (WA) and is now at an end.

This notice was filed by Messrs. Robinson Cox of Level 27, 140 St. George's Terrace, Perth W.A., Solicitors for John Andrew Davey.

ROBINSON COX.



## TRUSTEES ACT 1962

## Notice to Creditors and Claimants

Barbara Betty George late of 14 Dempster Road, Sorrento in the State of Western Australia Company Director, deceased.

CREDITORS and other persons having claims (to which section 63 of the Trustees Act 1962 relates) in respect of the estate of the deceased who died on 15 August 1986 are required by the Executrix, Carol Anne Williams of, care of Messrs McLeod and del Piano, 8-10 The Esplanade, Perth, to send particulars of their claims to her by 13 January 1987 after which date the said Executrix may convey or distribute the assets having regard only to the claims of which she has notice and the said Executrix shall not be liable to any person of whose claim she has had no notice at the time of administration or distribution.

Dated the 4th day of December, 1986.

McLEOD & del PIANO,  
Solicitors for the Executrix.

## TRUSTEE ACT 1958

## Section 33

John Thomas Doran late of Toora in the State of Victoria, Pensioner, deceased.

CREDITORS, next of kin, and others having claims in respect of the estate of the deceased (including the missing son Phillip Joseph Doran) who died at Toora on 1 November 1984 are required by the trustees Kevin William Doran and Garry Lawrence Clavarino both, care of Oakleys of South Gippsland of 65 Main Street, Foster in the said State to send particulars to them by 15 February 1987 after which date the trustees may convey or distribute the assets, having regard only to the claims of which they then have notice and on the assumption of the said Phillip Joseph Doran having predeceased the said John Thomas Doran.

Dated this 2nd day of December, 1986.

(Oakleys of South Gippsland, Solicitors, 65 Main Street, Foster 3960.

## TRUSTEES ACT 1962

## Notice to Creditors and Claimants

WEST AUSTRALIAN TRUSTEES LIMITED of 135 Saint George's Terrace, Perth requires creditors and other persons having claims (to which section 63 of the Trustees Act 1962 relates) in respect of the Estates of the undermentioned deceased persons, to send particulars of their claims to it by the date stated hereunder, after which date the Company may convey or distribute the assets, having regard only to the claims of which it then has notice.

Claims for the following expire one month after the date of publication hereof.

Barker, Mary May, late of 50B Strickland Street, Swanbourne, Widow, Died 14/11/86

Dimond, Roy late of 77 Leake Street, Belmont, Storeman, Died 4/11/86

Hills, Robert James, late of 5 Frederick Street, Katanning, Retired Business Proprietor, Died 17/9/86

Mills, Meryle Gwendoline, late of Swan Cottage Homes, Bentley Widow, Died 18/9/86

Myles, Peter Raymond, late of 44 Pola Street, Dianella Plant Operator, Died 10/10/86

Dated at Perth this 9th day of December, 1986.

L. C. RICHARDSON,  
Chief Executive.

## TRUSTEES ACT 1962

## Notice to Creditors and Claimants

CREDITORS and other persons having claims (to which section 63 of the Trustees Act 1962 relates) in respect of the Estates of the undermentioned deceased persons, are required by Perpetual Trustees W.A. Ltd. of 89 St. George's Terrace, Perth, to send particulars of their claims to the Company, by the undermentioned date, after which date the said Company may convey or distribute the assets, having regard only to the claims of which the Company then has notice.

Claims for the following expire one month after the date of publication hereof.

Illingworth, Walter Laurence formerly of 25 Barnfield Road, Claremont late of Claudia Hicks Lodge, Rowethorpe, Bentley. Retired accountant. Died 29 September 1986.

Kemp, George Richard late of 16 Davy Street, Alfred Cove. Headmaster. Died 17 September 1986.

Mochon, Nadia late of 65 Slade Street, Bayswater. Widow. Died 10 September 1986.

Phillips, Maxwell Grainger (also known as Malcolm Phillips) late of 134 Whitfield Street, Bassendean. Retired Brickworker. Died 5 June 1986.

Sedgman, Margaret Louise McCully late of Unit 32, Leaweena Lodge, 125 Alfred Road, Swanbourne. Widow. Died 19 August 1986.

Tothill, Leonard Desbrow Arthur late of Lot 45 Radium Street, Welshpool. Retired Storeman. Died 17 August 1986.

Dated at Perth this 10th day of December, 1986.

R. V. KNIGHT,  
Manager, Trust and  
Estate Administration,  
Perpetual Trustees W.A. Ltd.

## TRUSTEES ACT 1962

## Notice to Creditors and Claimants

CREDITORS and other persons having claims (to which section 63 of the Trustees Act 1962 relates) in respect of the estates of the undermentioned deceased persons are required to send particulars of their claims to me on or before 12 January 1987, after which date I may convey or distribute the assets, having regard only to the claims of which I then have notice.

Allison, Olive Maud, late of 1/52 Comer Street, Como, died 30/10/86.

Annear, Dorothy Frances, Koh-I-Noor Nursing Home, 34 Pangbourne Street, Wembley, died 24/11/86.

Bartlett, Loris Irene Elizabeth, late of 2 Dalkeith Road, Nedlands, died 17/9/86.

Cleaver, Daphne Doreen, late of Howard Solomon Lodge, Hybanthus Road, Lynwood, died 28/11/86.

Condon, Patrick Joseph, late of Flat 28 Gunya Flats, Lavinia Crescent, Coolbellup, died 7/6/86.

Haag, Frederick Rudolph Matthew, late of Room 4, Beddingfield Lodge, Pinjarra, died 1/11/86.

Hancock, Ross Morrison, late of 7 Beavis Court, Noranda, died 14/11/86.

Harvey, Esther May, late of 4/49 North Lake Road, Myaree, died 9/11/86.

Hulme, George Arthur, late of 98 Alexander Street, Wembley, died 17/11/86.

Jenkins, Vera, late of Unit 8, 4 Petra Street, Palmyra, died 13/11/86.

Jones, Olive Rose Jane, late of Alfred Carson Hospital, 30 Bay Road, Claremont, died 28/11/86.

McLean, Kelvin James, late of Unit 14, 23 Lawley Crescent, Mt Lawley, died 20/11/86.

Pearce, Mildred, late of Sunset Hospital, Birdwood Parade, Dalkeith, died 21/11/86.

Pillion, Vincent Dominic, late of Craigmont Convalescent Hospital, Third Avenue, East Maylands, died 21/11/86.

Riordan, Patrick Mervyn, late of 133 Wright Street, Kewdale, died 23/9/86.

Sandstrom, Donald Jeffrey, late of Pioneer Lodge, McNeill Street, Dalwallinu, died 13/11/86.

Tindale, Richard William, late of 147 Mandurah Terrace, Mandurah, died 11/11/86.

Turton, Adrian Jamieson, late of 30 Slalom Drive, Wembley Downs, died 22/10/86.

Twomey, Kathleen, late of St John of God Hospital, Great Eastern Highway, Belmont, died 27/11/86.

Van Den Berg, formerly of Unit 42, 44 Francis Street, North Perth, late of 19 Lincoln Street, Highgate, died 2/11/86.

Dated the 8th day of December, 1986.

A. J. ALLEN,  
Acting Public Trustee,  
565 Hay Street,  
Perth, WA 6000.

#### NOTICE TO SUBSCRIBERS

##### "GOVERNMENT GAZETTE"

#### CHRISTMAS AND NEW YEAR PUBLICATIONS

IT is notified for public information that the publishing times of the "Government Gazette" during Christmas and New Year will be as follows:—

Wednesday, 24 December—Closing time for copy 3.00 pm Monday, 22 December.

Wednesday, 31 December—Closing time for copy 3.00 pm Monday, 29 December.

WILLIAM C. BROWN,  
Government Printer.



22 STATION STREET, WEMBLEY

Providing a Streamline Instant  
Printing and Binding Service for all  
Government Departments

TELEPHONE: 381 3111 EXT. 247

#### REPORT BY THE PETROL PRICES ADVISORY COMMITTEE TO THE MINISTER FOR CONSUMER AFFAIRS THE HON. A. TONKIN, M.L.A. JULY 1983.

Chairman—K. M. Lehane.

Prices:—

Counter Sales—\$2.30

Mailed plus postage on 500 grams

#### SPECIAL NOTICE

##### SUBSCRIPTION CHARGES

Increase Treasury approved effective  
8 December 1986.

##### GOVERNMENT GAZETTE

Counter Sales, per copy—\$2.20

Subscriptions are required to commence and terminate with a quarter.

The *Government Gazette* is published on Friday in each week, unless interfered with by public holidays or other unforeseen circumstances.

SUBSCRIPTIONS:—The subscriptions to the *Government Gazette* are as follows—

Annual Subscription (Excluding  
Extraordinary Copies) Including  
Postage

	\$
All Surface Mail	259.00
All Airmail Within Australia	271.00
All Overseas Airmail	382.00

##### HANSARD

Counter Sales, per copy—\$6.00

Annual Subscription, \$

All Surface Mail	182.00
All Airmail within Australia	211.00
All Overseas Airmail	419.00
Hansard—Single Issue	6.00

##### INDUSTRIAL GAZETTE

Counter Sales, per copy—\$7.00

Annual Subscription, \$

All Surface Mail	131.00
All Airmail within Australia	147.00
All Overseas Airmail	259.00
Industrial Gazette—Single Issue	7.00

#### STANDING ORDER SUBSCRIPTION SERVICE

(Price quoted includes postage)

Western Australian Statutes—Per Annum.

	Local (W.A.) \$	Interstate and Overseas \$
Loose Statutes	49.00	56.00
Bound Statutes	116.00	123.00
Loose and Bound	165.00	179.00

Sessional Bills—\$50.00 Australia Wide.

#### CURRENT RELEASE

W.A. LAW ALMANAC  
1986

Price:—

Counter Sales—\$7.50

Mailed plus postage on 300 grams



Western Australia

# BUDGET SPEECH

1986-87



DELIVERED ON THURSDAY,  
16th OCTOBER, 1986

by

**BRIAN BURKE, M.L.A.**  
PREMIER AND TREASURER  
OF THE STATE OF  
WESTERN AUSTRALIA

Price—60c



Western Australia

# FINANCIAL STATEMENTS

1986-87

PRESENTED TO THE LEGISLATIVE ASSEMBLY  
ON THURSDAY, 16th OCTOBER, 1986

Price—\$1.10



Western Australia

# THE WESTERN AUSTRALIAN ECONOMY

1985-86

PRESENTED BY BRIAN BURKE, M.L.A.,  
PREMIER AND TREASURER OF THE  
STATE OF WESTERN AUSTRALIA  
FOR THE INFORMATION OF  
HONOURABLE MEMBERS ON THE  
OCCASION OF THE BUDGET FOR  
1986-87

PREPARED BY THE TREASURY  
OF WESTERN AUSTRALIA

Price—\$1.10



Western Australia

# GENERAL LOAN AND CAPITAL WORKS FUND

# ESTIMATES of EXPENDITURE

FOR THE YEAR ENDING  
30th JUNE, 1987

PRESENTED TO THE LEGISLATIVE ASSEMBLY  
ON THURSDAY, 16th OCTOBER, 1986


Price—\$1.10



Western Australia

# BUDGET OUTLOOK

1986-87



PERSPECTIVES ON THE  
WESTERN AUSTRALIAN  
BUDGET

Price—70c



Western Australia

CONSOLIDATED REVENUE  
FUND

ESTIMATES of  
REVENUE and  
EXPENDITURE

FOR THE YEAR ENDING  
30th JUNE, 1987

PRESENTED TO THE LEGISLATIVE ASSEMBLY  
ON THURSDAY, 16th OCTOBER, 1986

Price—\$3.00



Western Australia

# SUPPLEMENT TO THE CAPITAL WORKS ESTIMATES

Presented by

**BRIAN BURKE, M.L.A.,**

PREMIER and TREASURER

for the information of  
Honourable Members on the  
occasion of the Budget for 1986-87

Price—70c

WESTERN AUSTRALIA 1829-1979  
REPORT ON THE CELEBRATIONS  
TO THE PARLIAMENT OF  
WESTERN AUSTRALIA BY THE  
150th ANNIVERSARY BOARD

Executive Chairman—

Slade Drake-Brockman, C.M.G.

Prices:—

Counter Sales—\$10.00

Mailed plus postage on 1 kg

Available only from Marine and Harbours  
Department, 6 Short Street, Fremantle.  
Phone 335 0888.

Navigable Waters Regulations, 1958.

Regulations for Preventing Collisions at Sea.

Regulations for the Examination of Applicants for  
Masters, Mates, Coxswain, Engineers, Marine  
Motor Engine Drivers and Marine Surveyors.

**REPORT OF THE SELECT COMMITTEE  
APPOINTED BY THE LEGISLATIVE  
COUNCIL TO INQUIRE INTO AND  
REPORT UPON THE  
CURRENT POSITION OF NATIONAL  
PARKS WITHIN THE STATE**

Presented by the Hon. A. A. Lewis, M.L.C.,  
27th November, 1979.

Prices:—

Counter Sales—\$0.50

Mailed plus postage on 86 grams

**WESTERN AUSTRALIAN  
LEGISLATIVE ASSEMBLY  
STATISTICS RELATING TO THE  
GENERAL ELECTION 19/2/83**

Prices:—

Counter Sales—\$1.00

Mailed plus postage on 250 grams

**REPORT OF THE  
ROYAL COMMISSION INTO  
AIRLINE SERVICES IN W.A. 1975  
(Commissioner Hon. Sir Reginald R. Scholl)**

Prices:—

Counter Sales—\$5.00

Mailed plus postage on 1 kg

**REPORT OF THE  
JUDICIAL ENQUIRY INTO THE  
WORKERS' COMPENSATION ACT  
OF  
WESTERN AUSTRALIA**

SEPTEMBER 1978-JANUARY 1979

CHAIRMAN B. J. DUNN

Counter Sales—\$2.00

Mailed plus postage on 400 grams

**PROPOSED  
INDUSTRIAL RELATIONS ACT**

AS PREPARED BY  
E. R. KELLY, ESQ.,

Senior Commissioner  
W.A. Industrial Commission  
September 21, 1978.

Counter Sales—\$1.50

Mailed plus postage on 500 grams

**BREAK THE SILENCE  
REPORT OF THE TASK FORCE ON  
DOMESTIC VIOLENCE.**

TO THE W.A. GOVERNMENT  
JAN. 1986

COUNTER SALES—\$9.00

MAILED PLUS POSTAGE ON 2 KG

**REPORT OF THE HONORARY  
ROYAL COMMISSION INTO  
THE DAIRY PRODUCTS AND  
MARKET MILK 1982**

Chairman Hon. B. R. Blaikie, M.L.A.

Counter Sale—\$4.00

Mailed plus postage on 1 kg

**GENERAL  
COMMISSION OF THE PEACE FOR  
W.A.—AUGUST 1985**

Prices:—

Counter Sales—\$6.35 (with amendment)


Mailed plus postage on 300 grams

**CURRENT RELEASE**

Western Australia

**BUDGET  
OUTLOOK**

1985-86

**BUILDING A HEALTHIER  
COMMUNITY**Price—  
\$0.60, Mailed \$1.25**EDUCATION  
FOR THE FUTURE**Price—  
\$0.60, Mailed \$1.25**HOUSING—  
MEETING THE NEED**Price—  
\$0.40, Mailed \$0.90**NEW HORIZONS FOR  
SENIOR CITIZENS**Price—  
\$0.60, Mailed \$1.25**OPPORTUNITIES FOR  
YOUTH**Price—  
\$0.60, Mailed \$1.25**OUR CHILDREN—  
AUSTRALIA'S FUTURE**Price—  
\$0.60, Mailed \$1.25**WOMEN:  
AT HOME AND AT WORK**Price—  
\$0.70, Mailed \$1.35**Government Gazette**

OF

WESTERN AUSTRALIA

(Published by Authority at 3.30 p.m.)

No. 9] PERTH: WEDNESDAY, 30 JANUARY [1985

**TOWN PLANNING AND DEVELOP-  
MENT ACT 1928****STATEMENT OF PLANNING POLICY  
NO. 1****RESIDENTIAL PLANNING CODES  
("R" CODES)**Price—  
\$1.90, Mailed \$2.50**SPECIAL NOTICE.****LOCAL GOVERNMENT ACT No. 84  
OF 1960-1986.**

The 4th Reprint of the Local Government Act is now available—in two formats.

1. **SOFT COVER**—as usually supplied with Amendments, when necessary.  
Price \$13.50, plus Postage on 3 kg.
2. **A NEW VERSION**—Loose Leaf System in a fabric four post binder, with replacement Amendment pages.

The Loose Leaf System, with replacement Amendment pages will be available on a "Standing Order" basis. By recording your "Standing Order" in writing with the Government Printer, "Parliamentary Papers", 9 Salvado Road, Wembley, 6014 or (P.O. Box 38, Wembley, 6014).

**THE "STANDING ORDER" IS APPLICABLE ONLY TO ITEM 2 OF THIS NOTICE.**

The price of item 2, Loose Leaf System. Price \$34.00 including replacement amendment pages No. 1 February 1984, amendment pages No. 2 September 1984, amendment pages No. 3 January 1985, amendment pages No. 4 March 1985, amendment pages No. 5 April 1985, amendment pages No. 6 August 1985, amendment pages No. 7 April 1986, and amendment pages No. 8 August 1986 plus Postage on 3 kg.

The replacement Amendment pages, will be forwarded and the cost, including postage, will be debited to your account under your "Standing Order".

**TABLE OF SHORT TITLES OF  
ACTS PASSED IN THE FIRST  
PERIOD OF THE FIRST SESSION  
OF THE THIRTY-SECOND  
PARLIAMENT (1986)**

Acts Amendment (Actions for Damages) Act 1986 (No. 50)—40 cents.  
 Acts Amendment (Financial Administration and Audit) Act 1986 (No. 4)—40 cents.  
 Acts Amendment (Occupational Health, Safety and Welfare) Act 1986 (No. 11)—40 cents.  
 Acts Amendment (Trustee Companies) Act 1986 (No. 19)—40 cents.  
 Administration Amendment Act 1986 (No. 21)—40 cents.  
 America's Cup Yacht Race (Special Arrangements) Act 1986 (No. 43)—40 cents.  
 Architects Amendment Act 1986 (No. 25)—40 cents.  
 Bills of Sale Amendment Act 1986 (No. 20)—40 cents.  
 Builders' Registration Amendment Act 1986 (No. 8)—40 cents.  
 Building Industry (Code of Conduct) Act 1986 (No. 28)—40 cents.  
 Constitution Amendment Act 1986 (No. 10)—40 cents.  
 Construction Safety Amendment Act 1986 (No. 38)—40 cents.  
 Explosives and Dangerous Goods Amendment Act 1986 (No. 32)—40 cents.  
 Financial Administration and Audit Amendment Act 1986 (No. 3)—40 cents.  
 Fremantle Port Authority Amendment Act 1986 (No. 41)—40 cents.  
 Futures Industry (Application of Laws) Act 1986 (No. 44)—70 cents.  
 General Insurance Brokers and Agents Act Repeal Act 1986 (No. 12)—40 cents.  
 Goldfields Tattersalls Club (Inc.) Act 1986 (No. 40)—40 cents.  
 Housing Loan Guarantee Amendment Act 1986 (No. 15)—40 cents.  
 Iron Ore (McCamey's Monster) Agreement Authorization Amendment Act 1986 (No. 45)—40 cents.  
 Jetties Amendment Act 1986 (No. 35)—40 cents.  
 Lands Amendment Act 1986 (No. 14)—40 cents.  
 Liquor Amendment Act 1986 (No. 49)—40 cents.  
 Litter Amendment Act 1986 (No. 18)—40 cents.  
 Local Government Amendment Act 1986 (No. 9)—40 cents.  
 Metropolitan Region Town Planning Scheme Amendment Act 1986 (No. 6)—40 cents.  
 Mining (Validation and Amendment) Act 1986 (No. 1)—40 cents.  
 Multicultural and Ethnic Affairs Commission Amendment Act 1986 (No. 27)—40 cents.  
 Pay-roll Tax Amendment Act 1986 (No. 30)—40 cents.  
 Pay-roll Tax Assessment Amendment Act 1986 (No. 29)—40 cents.  
 Pay-roll Tax Assessment Amendment Act (No. 2) 1986 (No. 31)—40 cents.

Pearling Amendment Act 1986 (No. 13) cents.  
 Perth Mint Amendment Act 1986 39)—\$1.30  
 Port Hedland Port Authority Amendment Act 1986 (No. 36)—40 cents.  
 Public Trustee Amendment Act 1986 (No. 23)—40 cents.  
 Reserves and Land Revestment Act 1986 (No. 47)—40 cents.  
 Salaries and Allowances Amendment Act 1986 (No. 34)—40 cents.  
 State Energy Commission Amendment Act 1986 (No. 24)—70 cents.  
 State Government Insurance Commission Act 1986 (No. 51)—\$1.  
 Strata Titles Amendment Act 1986 (No. 42)—40 cents.  
 Supply Act 1986 (No. 48)—40 cents.  
 Supreme Court Amendment Act 1986 (No. 22)—40 cents.  
 Town Planning and Development Amendment Act 1986 (No. 26)—40 cents.  
 Transport Co-ordination Amendment Act 1986 (No. 2)—40 cents.  
 Transport Co-ordination Amendment Act (No. 2) (No. 46)—40 cents.  
 Treasurer's Advance Authorization Act 1986 (No. 5)—40 cents.  
 Valuation of Land Amendment Act 1986 (No. 7)—40 cents.  
 Western Australian Arts Council Repeal Act 1986 (No. 37)—40 cents.  
 Western Australian Treasury Corporation Act 1986 (No. 16)—70 cents.  
 Wheat Marketing Amendment Act 1986 (No. 17)—40 cents.  
 Workers' Compensation and Assistance Amendment Act 1986 (No. 33)—40 cents.

---

**CURRENT RELEASE**

## **Western Australia**

### **Leading Australia into the 1990s**

**PRICES:—**

COUNTER SALES—\$2.00.

MAILED PLUS POSTAGE ON 250 GRAMS.

**WESTERN AUSTRALIA  
REPORT OF  
GOVERNMENT REGULATIONS  
REVIEW COMMITTEE  
FEBRUARY 1983**

An examination of the experience of Western Australian business in dealing with Government at the Federal, State and local levels—the effects of compliance with and constraints imposed by Regulations.

**Prices:—**

Counter Sales—\$4.00

Mailed plus postage on 400 grams

**NOTICE**

**TRADING HOURS**

**WEMBLEY—HEAD OFFICE**  
(Parliamentary Papers)

GOVERNMENT PRINTER'S  
PUBLICATION SALES OFFICE  
SALVADO ROAD, WEMBLEY  
Phone 381 3111 Extensions 374 and 376  
8.00 a.m. to 5.00 p.m.  
(Continually Mon. to Fri.)

**PERTH OFFICE**

GOVERNMENT PUBLICATIONS CENTRE  
(Parliamentary Papers)  
Ground Floor May Holman Centre  
32 St. George's Terrace, Perth 6000  
Telephone 222 0222 Ext. 20375  
8.00 a.m. to 5.00 p.m.  
(Continually Mon. to Fri.)

**NOTICE**

**GOVERNMENT GAZETTE  
ADVERTISING CHARGES**

**Deceased Estate Notices, per Estate—  
\$9.40**

**Real Estate and Business Agents and  
Finance Brokers Licences, Per No-  
tice—\$18.70**

**All other Notices**

**Per Column Centimetres—\$2.00**

**Minimum Charge—\$9.40**

**SPECIAL NOTICE**

Concerning "Government Gazette" notices for publication lodged at the Government Printer's Wembley Office—notice must be lodged with "Parliamentary Papers" 9 Salvado Road, Wembley prior to 3.00 p.m. on the Wednesday before publication.

**WILLIAM C. BROWN, J.P.**  
Government Printer.

**CONTENTS**

REGULATIONS, BY-LAWS, RULES  
DETERMINATIONS, ORDERS

	Page
Barristers' Board Amendment Rules (No. 2) 1986.....	4807
Factories and Shops Exemption Orders 1986—	
No. 57 relating to Christmas trading in Boyup Brook, Harvey and Southern Cross.....	4836
No. 58 relating to trading hours in Boyup Brook .....	4836
No. 60 relating to the 1987 Perth Electronics Show.....	4837
No. 62 relating to Christmas trading in Corrigin.....	4837
Factories and Shops (Holiday Resorts) Exemption Order (No. 2) 1986 .....	4835-6
Legal Practitioners Act—Barristers' Board Amendment Rules (No. 2) 1986 .....	4807
Wheat Marketing Regulations 1986.....	4843-4

**GENERAL CONTENTS**

	Page
Agriculture and Related Resources Act .....	4838-43
Agriculture, Department of.....	4837-44
B.M.A. Tenders .....	4844-5
Bush Fires .....	4822-3
Commissioners for Declarations .....	4806
Companies (Victoria) Code.....	4848
Companies (Western Australia) Code .....	4848
Conservation and Land Management.....	4819-22
Construction Safety Act.....	4835
Consumer Affairs.....	4837
Country Areas Water Supply .....	4805-6
Crown Law Department .....	4806-7
Deceased Persons' Estates .....	4849-50
Factories and Shops Act.....	4835-7
Finance Brokers Control Act.....	4837
Fisheries.....	4809
Health Department.....	4807-8
Housing.....	4809
Industrial Relations .....	4831-7
Justices Act.....	4806-7
Land Administration .....	4801-5, 4809-16
Legal Practitioners .....	4807
Local Government Department.....	4829-31
Main Roads.....	4816-19
Marine and Harbours .....	4808
Metropolitan Region Planning Scheme Act.....	4828-9
Mines Department .....	4847-8
Municipalities .....	4829-31
Navigable Waters Regulations .....	4808
Notices of Intention to Resume Land.....	4815-19
Orders in Council.....	4802-6
Partnerships Dissolved .....	4848
Petrol Roster.....	4832-4
Police Department.....	4808
Premier and Cabinet .....	4806
Proclamations.....	4801-2
Public Trustee .....	4849-50
Sale of Unclaimed Found and Lost Property.....	4808
State Energy Commission .....	4802, 4815-16
State Planning Commission.....	4825-9
Temporary Allocation of Portfolios.....	4806
Tender Board.....	4845-7
Town Planning and Development Act.....	4825-8
Transport.....	4808
Trustees Act.....	4849-30
Water Authority of Western Australia .....	4805-6, 4823-4
West Australian Trustees Limited Act .....	4849-50