



# Government Gazette

OF

## WESTERN AUSTRALIA

(Published by Authority at 3.30 pm)

No. 24]

PERTH: FRIDAY, 13 MARCH

[1987

AT a meeting of the Executive Council held in the Executive Council Chambers at Perth the 16th day of December, 1986, the following Orders in Council were authorised to be issued:

Child Welfare Act 1947-1984

### ORDER IN COUNCIL

WHEREAS by section 19 (2) (a) of the Child Welfare Act 1947-1984, it is provided that the Governor may appoint such persons, male or female, as he may think fit, to be members of any particular Children's Court and may determine the respective seniorities of such members, and whereas by section 19 (1) (b) (ii) of the said Act the Governor may amend, vary or revoke any such appointment: Now therefore His Excellency the Governor by and with the advice and consent of the Executive Council hereby revokes the appointment of the persons named in the First Schedule hereto as Members of the Children's Court at the place mentioned.

#### First Schedule

Laverton—

Janet Elspeth Mazza.  
Donald Charles McKenna.

G. PEARCE,  
Clerk of the Council.

Child Welfare Act 1947-1984

### ORDER IN COUNCIL

WHEREAS by section 19 (2) (a) of the Child Welfare Act 1947-1984, it is provided that the Governor may appoint such persons, male or female, as he may think fit, to be members of any particular Children's Court and may determine the respective seniorities of such members, and whereas by section 19 (1) (ii) of the said Act the Governor may amend, vary or revoke any such appointment: Now therefore His Excellency the Governor by and with the advice and consent of the Executive Council hereby appoints the persons named in the First Schedule hereto at the place

mentioned and hereby revokes the appointment of the person named in the Second Schedule hereto at the place mentioned.

#### First Schedule

Yarloop—

Ruth Isobel Riegert.  
Douglas Frederick Riegert.  
James Graham Butler.

#### Second Schedule

Yarloop—

Cyril James Pitts

G. PEARCE,  
Clerk of the Council.

AT a meeting of the Executive Council held in the Executive Council Chambers at Perth the 30th day of December, 1986, the following Order in Council was authorised to be issued:

Child Welfare Act 1947-1984

### ORDER IN COUNCIL

WHEREAS by section 19 (2) (a) of the Child Welfare Act 1947-1984, it is provided that the Governor may appoint such persons, male or female, as he may think fit, to be members of any particular Children's Court and may determine the respective seniorities of such members; Now therefore His Excellency the Governor by and with the advice and consent of the Executive Council hereby appoints the persons named in the Schedule hereto to be Members of the Children's Court at the place mentioned.

#### Schedule

Fitzroy Crossing—

Maria Virginia Hand.  
Edgar Ronald Buegge.  
Ross McLarty.  
Terrance George Brown.

G. PEARCE,  
Clerk of the Council.

AT a meeting of the Executive Council held in the office of the Premier Perth, on the third day of March, 1987, the following Orders in Council were authorised to be issued:

Land Act 1933

ORDERS IN COUNCIL

WHEREAS by section 33 of the Land Act 1933, it is made lawful for the Governor to direct that any Reserve shall vest in and be held by any person or persons to be named in the order in trust for the like or other public purposes to be specified in such order: And whereas it is deemed expedient as follows:—

File No. 12690/98.—That Reserve No. 6568 (Avon District) should vest in and be held by the Shire of Pingelly in trust for the purpose of "Recreation".

File No.—4913/28.—That Reserve No. 19996 (Donnybrook Lot 398) should vest in and be held by the Shire of Donnybrook-Balingup in trust for the purpose of "Sand Pit and Depot Site".

File No. 3738/980.—That Reserve No. 37272 (Swan Location 10205) should vest in and be held by the Shire of Kalamunda in trust for the purpose of "Public Recreation".

File No. 1861/980.—That Reserve No. 38961 (Denham Lot 277) should vest in and be held by the Shire of Shark Bay in trust for the purpose of "Power Station Site".

File No. 1169/985.—That Reserve No. 39628 (Swan Location 10703) should vest in and be held by the City of Wanneroo in trust for the purpose of "Public Recreation".

Now, therefore, the Lieutenant-Governor and Deputy of the Governor, by and with the advice and consent of the Executive Council, does hereby direct that the beforementioned Reserves shall vest in and be held by the City of Wanneroo in trust for the purposes aforesaid, subject nevertheless to the powers reserved to him by section 37 of the said Act.

L. E. SMITH,  
Clerk of the Council.

Land Act 1933

ORDERS IN COUNCIL

WHEREAS by section 33 of the Land Act 1933, it is made lawful for the Governor to direct that any Reserve shall vest in and be held by any person or persons to be named in the order, in trust for any of the purposes set forth in section 29 of the said Act, or for the like or other public purposes to be specified in such order and with power of leasing: and whereas it is deemed expedient as follows:—

File No. 2476/35.—That Reserve No. 21474 (Fitzroy Location 57) should vest in and be held by the Aboriginal Lands Trust in trust for the purpose of "Use and Benefit of Aboriginal Inhabitants".

File No. 2776/70.—That Reserve No. 35978 (Mundrabilla Location 21) should vest in and be held by the Honourable Ian Frederick Taylor, M.L.A., Minister for Health for the time being and his successors in Office in trust for the purpose of "Clinic and Housing (Health Department)".

File No. 1091/76 V2.—That Reserve No. 38189 (Cockburn Sound Location 2545) should vest in and be held by the Minister for Education in trust for the purpose of "School site".

Now, therefore, the Lieutenant-Governor and Deputy of the Governor, by and with the advice and consent of the Executive Council, does hereby direct that the beforementioned Reserves shall vest in and be held by the aforesaid authorities in trust for the beforementioned purposes with power to the said authorities to lease the whole or any portion thereof for any term, subject nevertheless to the powers reserved to me by section 37 of the said Act.

L. E. SMITH,  
Clerk of the Council.

Country Areas Water Supply Act 1947

Meekatharra Water Supply

Extension of Meekatharra Water Reserve

ORDER IN COUNCIL

File No. A16130.

WHEREAS it is enacted under section 9 (1) (b) of the Country Areas Water Supply Act 1947, that the Governor may by Order in Council alter or extend the boundaries of a catchment area or water reserve, now therefore the Lieutenant-Governor and Deputy of the Governor by and with the advice and consent of the Executive Council does hereby extend the Meekatharra Water Reserve as defined in the schedule hereunder.

Land Act 1933

ORDERS IN COUNCIL

WHEREAS by section 33 of the Land Act 1933, it is made lawful for the Governor to direct that any Reserve shall vest in and be held by any person or persons to be named in the Order, in trust for any purpose specified in such Order and with power of leasing; and whereas it is deemed expedient as follows:—

File No. 3769/47 V4.—That Class "A" Reserve No. 22674 (Sussex Locations 3860, 4103, 4104, 4300, 4494 to 4501 inclusive) should vest in and be held by the Shire of Busseton in trust for the purpose of "Recreational Camp Sites and Group Holiday Accommodation".

File No. 1890/55. That Reserve No. 27723 (Bruce Rock Lots 44 and 45) should vest in and be held by the Shire of Bruce Rock in trust for the purpose of "Recreation and Kindergarten".

Now, therefore the Lieutenant-Governor and Deputy of the Governor by and with the advice and consent of the Executive Council, does hereby direct that the beforementioned Reserves shall vest in and be held by the aforesaid bodies in trust for the beforementioned purposes with power to the said bodies subject to the approval in writing of the Minister for Lands to each and every lease or assignment of lease being first obtained, to lease the whole or any portion thereof for any term not exceeding 21 years from the date of the lease, subject nevertheless to the powers reserved to me by section 37 of the said Act; provided that no such lease or assignment of lease shall be valid or operative until the approval of the Minister for Lands or an officer authorised in that behalf by the Minister, has been endorsed on the Lease Instrument, or Deed to Assignment, as the case may be.

L. E. SMITH,  
Clerk of the Council.

Conservation and Land Management Act 1984

ORDER IN COUNCIL

C.A.L.M. File W516/85; Land Administration File 3220/985.

WHEREAS by the "Conservation and Land Management Act 1984", it is provided that the Governor may by Order in Council, reserve any part of Western Australia waters as a marine nature reserve or a marine park within the meaning and for the purpose of that Act: Now therefore, the Lieutenant-Governor and Deputy of the Governor with the advice and consent of the Executive Council doth hereby reserve the area described in the schedule hereto as Marine Park Reserve No. 1 for the conservation of "aquatic or terrestrial flora and fauna generally and their habitats" and for the purpose of "public recreation".

Schedule

The area delineated and shown bordered red on Land Administration Miscellaneous Plan 1597.

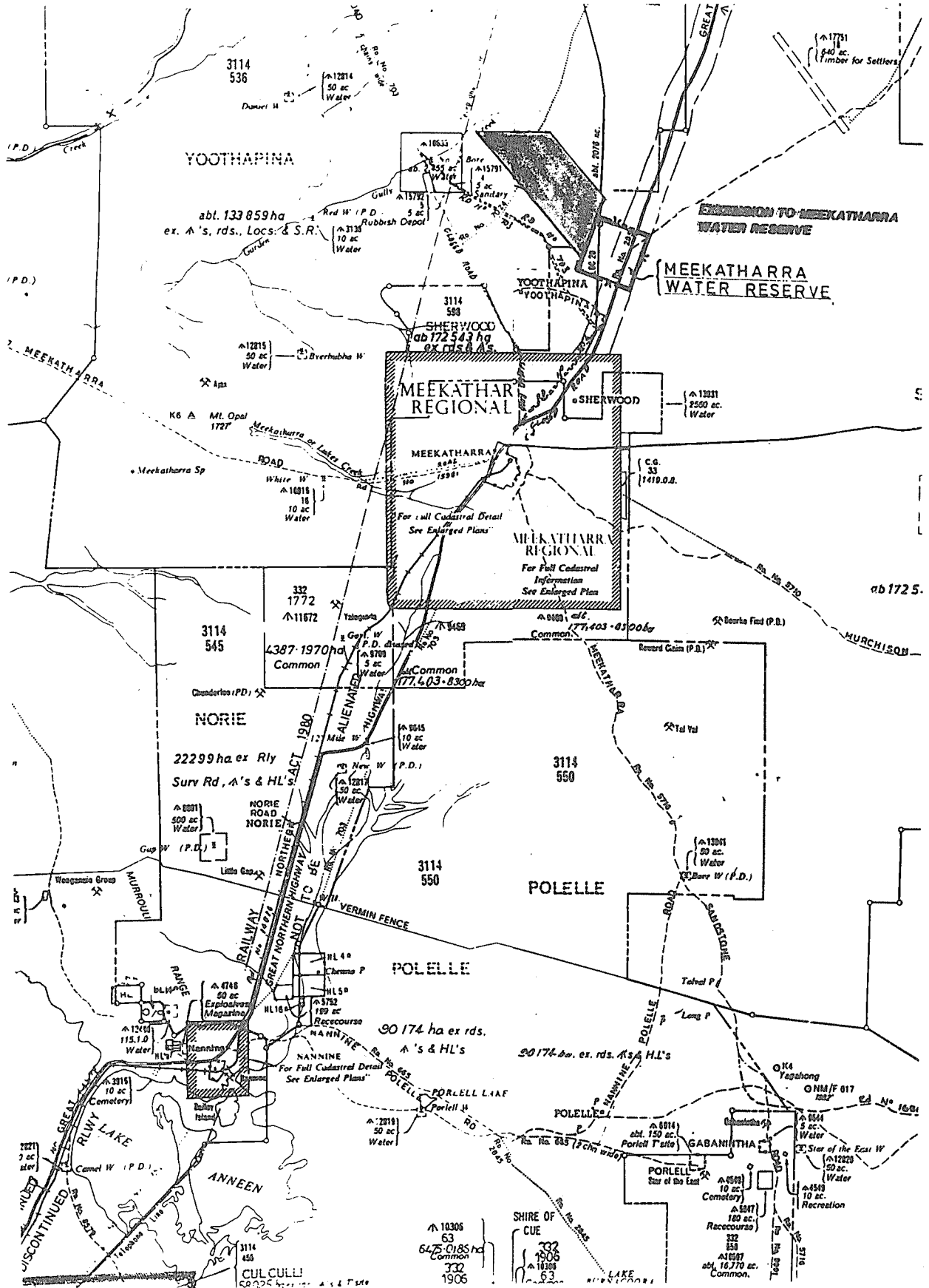
(Public Plan Swan 1:2 000 05.01 to 05.05 inclusive and Perth 1:2 000 06.37 to 06.40 and 07.33 to 07.37 inclusive.)

L. E. SMITH,  
Clerk of the Council.

Schedule

Extension of the Meekatharra Water Reserve

All that area of land delineated and shown with symbolized boundary on Water Authority of Western Australia Plan AU28.



Approved by the Lieutenant-Governor and Deputy of the Governor in Executive Council this third day of March, 1987.

L. E. SMITH,  
Clerk of Council.

Land Act 1933  
ORDERS IN COUNCIL

WHEREAS by section 34B (1) of the Land Act 1933, it is made lawful for the Governor to revoke an Order in Council issued pursuant to section 33 of that Act.

File No. 3135/906.—And whereas by Order in Council dated 9 February 1910, Reserve 10287 was vested in the Mayor and Councillors of the Municipality of Narrogin in trust for the purpose of "Recreation".

File No. 2476/35.—And whereas by Order in Council dated 26 October 1980, Reserve 21474 was vested in the Honourable Raymond Laurence Young, MLA, Minister of Public Health for the time being and his successors in office in trust for the purpose of "Hospital Site (Leprosarium)".

File No. 3769/47 V4.—And whereas by Order in Council dated 19 March 1954 Class "A" Reserve 22674 was vested in the Busselton Road Board in trust for the purpose of "Camping and Recreation" with power, subject to the approval in writing of the Minister for Lands being first obtained, to lease the whole or any portion thereof for any term not exceeding twenty-one (21) years from the date of the lease.

File No. 789/59.—And whereas by Order in Council dated 14 September 1971, Reserve 26805 was vested in Ronald Henry Claude Stubbs, the Chief Secretary for the time being and his successors in office in trust for the purpose of "Residence (Prisons Department)".

File No. 1890/55.—And whereas by Order in Council dated 15 September 1965, Reserve 27723 was vested in the Shire of Bruce Rock in trust for the purpose of "Recreation and Kindergarten".

File No. 2776/70.—And whereas by Order in Council dated 21 March 1979, Reserve 35978 was vested in the Honourable Raymond Laurence Young, MLA Minister of Public Health for the time being and his successors in Office in trust for the purpose of "Housing (Medical Department)".

File No. 1861/980.—And whereas by Order in Council dated 4 December 1984, Reserve 38961 was vested in the Shire of Shark Bay in trust for the purpose of "Power Station Site".

File No. 1210/986.—And whereas by Order in Council dated 16 December 1986, Reserve 39712 was vested in the Water Authority of Western Australia in trust for the purpose of "Drainage".

Now, therefore, the Lieutenant-Governor and Deputy of the Governor, by and with the advice and consent of the Executive Council, hereby directs that the beforementioned Orders in Council be revoked and the Vesting Orders cancelled accordingly.

L. E. SMITH,  
Clerk of the Council.

SUPERANNUATION AND FAMILY BENEFITS ACT  
1938-1982

Treasury Department,  
Perth, 13 March 1987.

THE Minister for Health has recommended and the Hon Treasurer has approved that the Ravensthorpe District Hospital be declared a Department within the meaning of the Superannuation and Family Benefits Act 1938-1982.

R. F. BOYLEN,  
Under Treasurer.

PARLIAMENTARY COMMISSIONER ACT 1971-1986

Notice of Appointment

MADE by the Lieutenant-Governor and Deputy of the Governor in Executive Council.

UNDER section 5 of the Parliamentary Commissioner Act 1971-1986, the Lieutenant-Governor and Deputy of the Governor has been pleased to appoint Eric Greenwell Freeman of 6 Victoria Avenue, Claremont, Western Australia, to be the Parliamentary Commissioner for Administrative Investigations for a term of five years commencing on 16 August 1987.

By Order of the Lieutenant-Governor and Deputy of the Governor,

L. E. SMITH,  
Clerk of the Council.

Department of the Premier and Cabinet,  
Perth, 6 March 1987.

IT is hereby notified for public information that the Lieutenant-Governor and Deputy of the Governor, the Honourable Sir Francis Burt, K.C.M.G., has approved the following temporary allocation of portfolios during the absence of the Hon Julian Grill, M.L.A. for the period 15-29 March 1987, inclusive.

Acting Minister for Agriculture; Fisheries:

Hon Ian Taylor, M.L.A.

Acting Minister for the South West:

Hon Pam Beggs, M.L.A.

D. G. BLIGHT,  
Director General.

DECLARATIONS AND ATTESTATIONS ACT 1913

Crown Law Department,  
Perth, 13 March 1987.

IT is hereby notified for public information that the Hon Attorney General has approved the appointment of the following persons as Commissioners for Declarations under the Declarations and Attestations Act 1913:—

Michele Marie Campbell of Kalgoorlie.

Brian Patrick Kerr of Salmon Gums.

Beverley Anne Taylor of Shoalwater.

D. G. DOIG,  
Under Secretary for Law.

INDECENT PUBLICATIONS AND ARTICLES  
ACT 1902-1983

I, DAVID CHARLES PARKER, being the Minister administering the Indecent Publications and Articles Act 1902-1983, acting in the exercise of powers conferred by subsection (1) of section 10 of that Act, do hereby determine that the publications specified in the schedule below shall be classified as restricted publications for the purposes of that Act.

Dated this 6th day of March, 1987.

DAVID PARKER,  
Minister for the Arts.

Schedule

Title or Description; Publisher.

- Balls; Pantheon Productions.
- Best of Fiesta No. 6; Galaxy Publications Ltd.
- Blueboy February 1981 Vol. 52; Blueboy Incorporated.
- Body Language April 1987 Vol. 1, No. 1; Pleasure Chest Books Inc.
- Cheri Vol. 1, No. 3; Lopian Pty Ltd.
- Expose XXX Video April 1987 Vol. 7, No. 1; Expose Publishing Inc.
- Knave Vol. 19, No. 2; Galaxy Publications Ltd.
- Live! May 1987 Vol 7, No. 3; Car-Bon Publishers.
- Penthouse April 1987 Vol. 18, No. 8; Penthouse International Ltd.
- Penthouse Forum April 1987 Vol. 16, No. 7; Forum International Ltd.
- Pink (Special Erotica No. 1) No. 4; Pink-Publication.
- Pissy (Silwa Special) No. 1; ZBF.
- Pleasure No. 73; Pleasure-Verlag GMBH & Co KG.
- Sensuous Letters May 1987; Vanity Publishing Co.
- She-Male (Silwa Special) No. 4; Silwa Film.
- Sir Bizarre No. 47; Titanus-Verlag GMBH.
- Stag (Adult Erotica) April 1987 Vol. 38, No. 4; Stag Magazine Corp.
- Velvet May 1987 Vol. 10, No. 9; Eton Publishing Co Inc.
- Velvet Presents Hot Swinging Couples May 1987; Eton Publishing Co Inc.
- Vibrations May 1987; Vanity Publishing Co.
- X-Letters April 1987 Vol. 4, No. 3; Piccolo Publications Ltd.

## SETTLEMENT AGENTS ACT 1981

Notice of Election  
(Regulation 3.)

NOTICE is hereby given that an election of the elective members and deputy members of the Settlement Agents Supervisory Board, as constituted under section 6 of the Settlement Agents Act 1981 will take place at the office of the Chief Electoral Officer, Perth, on the 12th day of May 1987, closing at 9 o'clock in the forenoon on such a date.

The vacancies in the membership of the Board to be filled at such election are those specified hereunder:

Members (2 positions)  
Deputy members (2 positions)

Nominations of candidates shall be made in accordance with the Settlement Agents Supervisory Board (Elections) Regulations and must be received by the Chief Electoral Officer at his office not later than 9 o'clock in the forenoon on the 14th day of April, 1987.

Dated this 13th day of March, 1987.

LAURENCE JOHN CARR,  
Returning Officer.

## ENVIRONMENTAL PROTECTION ACT 1986

(Section 19)

Delegation (No. 1)

NOTICE is hereby given that the Environmental Protection Authority acting pursuant to section 19 of the Environmental Protection Act 1986 has resolved to delegate as follows:

## Part 1

Powers delegated:

1. Power to determine whether or not a proposal referred under section 38 of the Environmental Protection Act should be assessed under Part IV of the Act.
2. Power to inform the proponent, any person who referred the proposal and any relevant decision-making authority that a proposal referred under section 38 of the Environmental Protection Act 1986 will not be assessed under Part IV of the Act, as required under section 40 (1) (a) of the Act.
3. Power to inform the proponent, any person who referred the proposal and any relevant decision-making authority that a proposal referred under section 38 of the Environmental Protection Act 1986 will be assessed under Part IV of the Act, as required under section 40 (1) (b) of the Act.

Person to whom delegation applies:

This delegation applies to the Chairman of the Environmental Protection Authority appointed under section 7 (2) (a) of the Environmental Protection Act 1986.

## Part 2

Powers delegated:

Power to give advice and make recommendations to any relevant decision-making authorities on environmental aspects of proposals referred but not assessed under Part IV of the Environmental Protection Act 1986, as allowed for under section 40 (1) (a) of the Act.

Powers to whom delegation applies:

This delegation applies to the Officer of the Environmental Protection Authority appointed under section 22 of the Environmental Protection Act for the time being exercising the duties of the office designated Director, Evaluation Division.

Dated this 20th day of February, 1987.

B. A. CARBON,  
Chairman,  
Environmental Protection Authority.

## HEALTH ACT 1911

Health Department of W.A.,  
Perth, 11 March 1987.

1606/62.

1. The cancellation of the appointment of Mr Stephen Lawrence Meyerkort as a Health Surveyor to the Shire of Irwin is hereby notified.

2. The appointment of Mr James Laird as a Health Surveyor to the Shire of Irwin is approved.

W. D. ROBERTS,  
Commissioner of Health.

## SHIRE OF TOODYAY

IT is hereby notified for public information that Anthony James Rutherford Boyd has been appointed as Medical Officer of Health for the Shire of Toodyay.

The appointment of Haydn Dyer is hereby cancelled.

ROBERT J. MILLAR,  
Shire Clerk.

## POLICE AUCTION

UNDER the provisions of the Police Act 1892-1983, unclaimed stolen and found property will be sold by public auction at the Property Tracing Section, Police Complex, Clarkson Road, Maylands on Tuesday 7 April, 1987 at 9.00 a.m.

Auction to be conducted by Mr B. Hooson, Acting Government Auctioneer.

B. BULL,  
Commissioner of Police.

## FISHERIES ACT 1905

PART IIIB—Processing Licences

FD 447/86.

THE public is hereby notified that I have issued a permit to Robert Lloyd Lamason of Harvey Road, Albany, to establish a processing establishment to process fish in pursuance of the provisions of section 35C of the Fisheries Act 1905 on board licensed fishing boat *Inquirer* registered number LFBE69, subject to the following conditions:

That the processing establishment—

1. Shall comply with the requirements of the Fisheries Act 1905, and all Regulations, Orders in Council, and Notices and Ministerial Directions issued thereunder.
2. Shall not be used for processing rock lobsters, prawns, abalone or salmon.
3. Shall comply with the requirements of the Health Act 1911 (as amended).
4. Shall be registered as an export establishment pursuant to the provisions of the Parliament of the Commonwealth Export Control Act 1982, and Orders made thereunder, more specifically the Prescribed Goods (General) Orders and the Fish Orders, should it be used to process fish for export.
5. Shall not be used for the processing of marron (*Cherax tenuimanus*) unless a licence is held under section 39C of the Fisheries Act 1905.
6. Shall not be used for the processing of fish or crustacea caught by any other vessel.

In accordance with the provisions of section 35K, any person aggrieved by this decision may, within 14 days after publication of this notice, appeal against the decision or order by serving on the Minister for Fisheries a statement in writing on the grounds of their appeal.

B. K. BOWEN,  
Director of Fisheries.

## FISHERIES ACT 1905

## Notice No. 243

PURSUANT to the powers vested in me by virtue of section 17 of the Act, I hereby direct all Licensing Officers to impose the following conditions in respect of fishing boat licences:—

1. A fishing boat shall be relicensed each year under the same name given it the previous year irrespective of whether there has been a change of ownership or of registration number. No boat shall be licensed if it has been given the same name as a previously licensed boat: provided that this shall not apply if the name of each such licensed vessel is given a distinguishing serial number or an additional distinguishing name.
2. (FD 742/73) A fishing boat, unless so authorized in writing by a Licensing Officer, in accordance with Fisheries Notice No. 162 shall not be used and a person shall not permit or suffer a boat to be used for the purpose of taking, transporting or storing Southern Bluefin Tuna (*Thunnus maccoyii*) in any Western Australian waters.
3. (FD 742/73) A fishing boat not authorized to take Southern Bluefin Tuna in accordance with Fisheries Notice No. 162 may with the prior approval in writing of a Licensing Officer be used to take up to five tonnes of Southern Bluefin Tuna by longlining or trolling during any one year of the Southern Bluefin Tuna Fishery as defined in Fisheries Notice No. 162.
4. (FD 134/75) A fishing boat, unless so authorized in writing by the Director of Fisheries, shall not be used, and a person shall not permit or suffer a boat to be used during the period of 1 January to 30 September in each year, for the purpose of taking prawns by means of trawling in any waters of the Indian Ocean lying between Parkes Reef and Beadon Point, near Onslow, with a width seawards of two nautical miles from high water mark as delineated and shown bordered in red on Lands and Surveys Miscellaneous Plan 732.
5. (FD 374/78) A fishing boat, unless so authorized in writing by a Licensing Officer, shall not be used, and a person shall not permit or suffer a boat to be used, for the purpose of taking snapper (*Chrysophrys unicolor*) by means of fish traps.
6. (FD 506/77) A fishing boat, unless so authorized in writing by a Licensing Officer, shall not be used, and a person shall not permit or suffer a boat to be used, for the purpose of taking, transporting or storing any Western Rock Lobster (*Panulirus cygnus*) in any waters south of 34 degrees 24 minutes south latitude and west of Pt D'Entrecasteaux.
7. (FD 1111/82) A fishing boat, unless so authorized in writing by a Licensing Officer, shall not be used, and a person shall not permit or suffer a boat to be used for the purpose of taking scallops (*Amusium balloti*) in the waters of the Indian Ocean and Shark Bay below high water mark lying between the parallels of 23 degrees and 27 degrees of south latitude and east of 112 degrees 50 minutes of east longitude.
8. (FD 5/49) A fishing boat, unless so authorized in writing by a Licensing Officer, shall not be used, and a person shall not permit or suffer a boat to set a net known as a herring trap in any Western Australian waters.
9. (FD 598/83) A fishing boat, unless so authorized in writing by a Licensing Officer, shall not be used, and a person shall not permit or suffer a boat to operate a trawl net in Western Australian waters enclosed by a line commencing 800 metres west of the high water mark at Becher Point and extending generally southerly parallel to the high water mark to a point 800 metres west of the intersection of the westerly extension of the southern boundary of Reserve No. 26469 with the high water mark; thence in a generally southwesterly direction in a line tangential to a circle 1600 metres radius from the northern end of the western groyne at the mouth of the Channel Entrance to the Peel Inlet at Mandurah; thence anti clockwise around that circle to a point due west from the high water mark at Robert Point; thence west along that line to longitude 115 degrees 40 minutes east; thence north along that longitude to a point due west of Becher Point; thence east to the starting point.
10. (FD 13/31) A fishing boat, unless so authorized in writing by a Licensing Officer, shall not be used, and a person shall not permit or suffer a boat to be used, to take any species of fish by means of bottom trawling during the months of January, November and December in any year in any Western Australian waters lying between latitudes 26 degrees 30 minutes south and 34 degrees 24 minutes south with the exception of the waters enclosed by a line commencing at the intersection of 31 degrees 57 minutes south latitude and 115 degrees 39 minutes east longitude drawn due west along latitude 31 degrees 57 minutes south to its intersection with 115 degrees 36 minutes east longitude; thence north along longitude 115 degrees 36 minutes east to its intersection with 31 degrees 53 minutes south latitude; thence east along latitude 31 degrees 53 minutes south to its intersection with 115 degrees 39 minutes east longitude; thence south along longitude 115 degrees 39 minutes east to the starting point.
11. (FD 25/25) A fishing boat, unless so authorized in writing by a Licensing Officer, shall not be used, and a person shall not permit or suffer a boat to be used, for taking fish in the waters of Cockburn Sound defined by a line commencing at a point on the high water mark at the western extremity of the South Mole and extending westerly to the southernmost rock of the Straggler Rocks; thence south easterly to the high water mark on the northernmost point of Mewstone; thence generally southerly along that high water mark on the eastern shore of that island to its southernmost point; thence southerly to the high water mark on the northernmost point of Carnac Island; thence generally southerly along that high water mark on the eastern shore of that island to its southernmost point; thence southerly to the high water mark at Entrance Point on Garden Island; thence generally southerly along that high water mark on the eastern shore of that island to McKail Point; thence southerly to the high water mark at John Point on the mainland; thence along that high water mark to the starting point.
12. (FD 326/86) A fishing boat, unless so authorised in writing by a Licensing Officer shall not permit or suffer a boat to be used for the purpose of taking mulies (*Sardinops neopilchardus*) in the waters of King George Sound and adjacent waters enclosed by a line commencing at a point on the high water mark at the southernmost extremity of Peak Head and extending due east to a point due south of Cape Vancouver; thence due north to a point on the high water mark at Cape Vancouver; thence generally westerly along the high water mark to a point due east of Emu point; thence due west to a point on the high water mark at Emu Point; thence generally southerly along the high water mark to a point due south of the lighthouse at King Point; thence southerly to a point on the high water mark at Possession Point; thence along the high water mark around Flinders peninsula to the starting point.
13. A fishing boat, unless so authorised in writing by a licensing officer, shall not be used and a person shall not permit or suffer a boat to be used to operate a trawl net in Western Australian waters on the south coast of the State east of 115 degrees East longitude.

Fisheries Notice No. 232 published in the *Government Gazette* of 11 July 1986 is hereby cancelled.

JULIAN GRILL,  
Minister for Fisheries.

FISHERIES ACT 1905  
Mandurah Estuarine Fishery  
Instructions to Licensing Officers

Notice No. 242

F & W 491/75.

PURSUANT to the powers vested in me by virtue of section 17 of the Fisheries Act 1905, I hereby issue the following directions to Licensing Officers regarding the granting and renewal of Professional Fisherman's Licences and Fishing Boat Licences for the Mandurah Estuarine Fishery:—

1. All Professional Fisherman's Licences issued for the Mandurah Estuarine Fishery shall be endorsed as follows:
 

"The holder of this licence is authorised to engage in taking fish for sale from the Mandurah Estuarine Fishery."

Fishing Unit No. ....

Owner fisherman/part owner fisherman/ assistant fisherman/temporary fisherman/ trainee.
2. All Fishing Boat Licences issued for the Mandurah Estuarine Fishery shall be endorsed as follows:
 

"The boat named herein is licensed to be used for the taking of fish for sale in the Mandurah Estuarine Fishery."

Fishing Unit No. ....
3. The fishing units which may be licensed to take fish in the Mandurah Estuarine Fishery are to be restricted to those listed in the attached schedules or such replacements as are approved excepting as is provided hereunder.
4. A fishing unit shall consist of:
  - (a) a primary fishing vessel (mother ship);
  - (b) not more than four netting dinghies;
  - (c) not more than the number of fishermen listed in the attached schedules.
5. A fishing unit is entitled to use at any one time an aggregate length of net that does not exceed 1 000 metres multiplied by the number of owner, part owners and trainees within that unit, who are actively fishing at that time within waters of the Mandurah Estuarine Fishery.
6. Subject to Clauses 7, 8 and 9 of these instructions each fisherman authorised to fish within the waters of the Mandurah Estuarine Fishery pursuant to Clause 1 other than an assistant or temporary fisherman may use up to two beamtide prawn nets at any one time.
7. For the purposes of Clause 6 of these instructions the Mandurah Estuarine Fishery shall be divided into two parts as follows:
 

Part A: All waters of the Mandurah Estuarine Fishery upstream from a line drawn from the northern extremity of the eastern groyne to the northern extremity of the western groyne where the Channel Entrance meets the Indian Ocean.

Part B: All remaining waters of the Mandurah Estuarine Fishery on the Indian Ocean side of the northern boundary of Part A (above).
8. For the purposes of Clause 6 of these instructions the fishermen listed in Schedule 1 shall use beamtide prawn nets only in Part A of the Mandurah Estuarine Fishery unless the Fishing Boat Licence is endorsed to permit the boat to operate in both Part A and Part B.
9. For the purposes of Clause 6 of these instructions the fishermen listed in Schedule 2 shall use beamtide prawn nets only in Part B of the Mandurah Estuarine Fishery and shall not undertake any other fishing in the Mandurah Estuarine Fishery.
10. Licences for units and fishermen additional to those listed in Clause 3 above may be issued on the written approval of the Director of Fisheries:
  - (a) to the son or daughter of a designated owner/part owner fisherman of a Mandurah Estuarine Fishing unit to be a trainee fisherman to assist in the operation of that unit provided that the size of the unit does not increase beyond that permitted by sub-clause 4 (a) and 4 (b) above, and that not more than one trainee fisherman is endorsed for that unit;
  - (b) to a trainee fisherman endorsed in accordance with sub-clause (a) of this clause to be the designated owner/part owner fisherman and (subject to the approval of the Director of Fisheries) to provide for take over of the operation of the unit on the retirement from the fishing industry of the existing designated owner/part owner fisherman;
  - (c) in such cases where the Director of Fisheries considers it equitable that an established fishing unit may have an additional fisherman to assist with the operations of the fishing unit.
11. A temporary assistant or assistant fisherman may not fish within the waters of the Mandurah Estuarine Fishery except when under the direct control and continued presence of the owner or part owner of that fishing unit.
12. Assistant fishermen upon their withdrawal from the fishing unit shall not be replaced.
13. Units and fishermen listed in Clauses 3 and 7 above may be reduced by:
  - (a) not replacing owner fishermen or part owner fishermen upon their retirement or other withdrawal from the fishing industry;
  - (b) not renewing licences where the fishing performance of the unit has been such that it can be established that the members of the unit do not spend the major part of their working time fishing and do not earn a substantial part of their income from fishing.
14. A professional fisherman who has been authorised to engage in taking fish for sale in the Mandurah Estuarine Fishery and who wishes to engage in professional fishing in another fishery for a period of time shall first obtain the approval of the director of fisheries who may specify conditions relating to the entitlement to return to the Mandurah Estuarine Fishery as a professional fisherman.
15. The holder of an endorsed licence who relinquishes a licence or endorsement or retires from the Mandurah Estuarine Fishery shall not be replaced by any other person except with the approval of the Director of Fisheries who may grant or refuse such approval after investigating the potential of the fishery.
16. The holder of an endorsed licence for any of the fisheries listed hereunder shall not hold an endorsed licence to fish in the Mandurah Estuarine Fishery:
  - (i) Shark Bay Beach Seine and Mesh Net Fishery;
  - (ii) Swan/Canning Estuarine Fishery;
  - (iii) Leschenault Estuarine Fishery;
  - (iv) Hardy Inlet Estuarine Fishery;
  - (v) South Coast Estuarine Fishery.

For the purpose of these instructions the "Mandurah Estuarine Fishery" mean the commercial fishery in the waters of the Peel Inlet and Harvey Estuary, together with the Murray, Serpentine and Dandalup rivers and all their tributaries and affluents, and all waters of the Indian Ocean lying within a radius of 800 metres from the northern extremity of the western groyne at the mouth of the Channel Entrance to Peel Inlet.

Notice No. 149 published in the *Government Gazette* of 31 August 1984 is hereby cancelled.

JULIAN GRILL,  
Minister for Fisheries.

## Schedule 1

Units	Fisherman's Name	Class	Authorised Fishing Boat	Registration No.
1	Archer, C. D.....	Owner.....	Dinghy.....	LFBM28
			Dinghy.....	LFBM62
			Dinghy.....	LFBM68
2	Bloffwitch, J.....	Owner.....	Dinghy.....	LFBM37
			Dinghy.....	LFBM41
3	Brown, R. W.....	Owner.....	Dinghy.....	LFBM88
	Brown, J. A.....	Assistant.....	Dinghy.....	LFBM116
			Dinghy.....	LFBM117
4	Brown, A.....	Part Owner.....	Dinghy.....	LFBM97
	Brown, W. R.....	Part Owner.....	Dinghy.....	LFBM111
	Brown, B.....	Assistant.....	Dinghy.....	LFBM75
			Dinghy.....	LFBM76
5	Cox, C. R.....	Part Owner.....	Dinghy.....	LFBM59
	Cox, N. L.....	Part Owner.....	Dinghy.....	LFBM64
			Dinghy.....	LFBM104
			Dinghy.....	LFBM128
6	Dawe, A. N.....	Owner.....	Dinghy.....	LFBM2
7	Dawe, K. L.....	Owner.....	Dinghy.....	LFBM63
			Dinghy.....	LFBM65
			Dinghy.....	LFBM66
8	Dawe, L. M.....	Owner.....	Dinghy.....	LFBM101
	Gillett, D.....	Temporary.....	Dinghy.....	LFBM110
		Assistant.....	Dinghy.....	LFBM130
9	Dawe, R. A.....	Owner.....	Dinghy.....	LFBM9
			Dinghy.....	LFBM95
10	Harper, R.....	Owner.....	Dinghy.....	LFBM40
			Dinghy.....	LFBM72
11	Norton, F. H.....	Owner.....	Dinghy.....	LFBM16
	Norton, S. F.....	Trainee.....	Dinghy.....	LFBM126
			Dinghy.....	LFBM151
12	Howard, W. G.....	Owner.....	Dinghy.....	LFBM60
			Dinghy.....	LFBM71
			Dinghy.....	LFBM107
13	Jones, C. M.....	Owner.....	Dinghy.....	LFBM3
	Carter, N.....	Temporary.....	Dinghy.....	LFBM33
		Assistant.....	Dinghy.....	LFBM124
14	Rush, G. J.....	Owner.....	Dinghy.....	LFBM125
			Dinghy.....	LFBM127
15	Layton, J. H.....	Owner.....	Dinghy.....	LFBM21
			Dinghy.....	LFBM57
			Dinghy.....	LFBM106
16	Lever, R. A.....	Owner.....	Dinghy.....	LFBM12
	Lever, K.....	Assistant.....	Dinghy.....	LFBM56
				LFBM99
				LFBM109
17	Mathews, H. R.....	Owner.....	Dinghy.....	LFBM5
	Mathews, C. A.....	Trainee.....	Dinghy.....	LFBM83
18	Miller, A. J.....	Owner.....	Dinghy.....	LFBM22
19	Oakey, E. C.....	Owner.....	Dinghy.....	LFBM29
	Oakey, M. I.....	Assistant.....	Dinghy.....	LFBM35
20	Oakey, D. G.....	Owner.....	Dinghy.....	LFBM69
			Dinghy.....	LFBM87
			Dinghy.....	LFBM118
21	Oakey, J. D.....	Owner.....	Dinghy.....	LFBM26
	Oakey, D.....	Trainee.....	Dinghy.....	LFBM34
22	Oakey, H. L.....	Owner.....	Dinghy.....	LFBM148
	Oakey, C.....	Trainee.....		
23	Watkins, A. B.....	Part Owner.....	Dinghy.....	LFBM52
	Watkins, A. G.....	Trainee.....	Dinghy.....	LFBM7
	Renfrey, C.S.....	Part Owner.....	Dinghy.....	LFBM36
	Renfrey, M. R.....	Assistant.....		
24	Renfrey, A. L.....	Owner.....	Dinghy.....	LFBM46
			Dinghy.....	LFBM55
			Dinghy.....	LFBM100
25	Rogers, F. M.....	Owner.....	Dinghy.....	LFBM14
26	Nancarrow, H. A.....	Owner.....	Dinghy.....	LFBM108
27	Renfrey, T. F.....	Owner.....	Dinghy.....	LFBM44
			Dinghy.....	LFBM112
28	Reynolds, L. A.....	Owner.....	Dinghy.....	LFBM67
			Dinghy.....	LFBM86
29	Rogers, D. G.....	Owner.....	Dinghy.....	LFBM19
			Dinghy.....	LFBM90
			Dinghy.....	LFBM93
			Dinghy.....	LFBM98
30	Okamoto, P. G.....	Part Owner.....	Dinghy.....	LFBM49
	Okamoto, G.....	Part Owner.....	Dinghy.....	LFBM58
			Dinghy.....	LFBM140
			Dinghy.....	LFBM31



Units	Fisherman's Name	Class	Authorised Fishing Boat	Registration No.
31	Vacant			
32	Renfrey, L. E. ....	Owner .....	Dinghy..... Dinghy.....	LFBM1 LFBM18
33	Vacant			
34	Tatham, J. W. .... Tatham, B. W. ....	Owner..... Trainee.....	Dinghy..... Dinghy..... Dinghy..... Dinghy..... Dinghy.....	LFBM53 LFBM103 LFBM133 LFBM137 LFBM138
35	Tatham, K. G. ....	Owner .....	Dinghy..... Dinghy..... Dinghy.....	LFBM79 LFBM113 LFBM114
36	Toussaint, A. W. .... Toussaint, E. I. ....	Owner..... Assistant	Dinghy.....	LFBM4
37	Toussaint, A. B. ....	Owner .....	Dinghy..... Dinghy..... Dinghy..... Dinghy.....	LFBM24 LFBM119 LFBM120 LFBM121
38	Toussaint, L. F. ....	Owner .....	Dinghy..... Dinghy..... Dinghy..... Dinghy.....	LFBM6 LFBM13 LFBM80 LFBM84
39	Truarn, A. D. ....	Owner .....	Dinghy..... Dinghy..... Dinghy.....	LFBM25 LFBM30 LFBM73
40	Watts, R. W.A. ....	Owner .....	Dinghy..... Dinghy.....	LFBM81 LFBM92
41	Watts, E. L. .... Watts, A. F. ....	Part Owner .. Part Owner ..	Dinghy..... Dinghy..... Dinghy..... Dinghy.....	LFBM89 LFBM144 LFBM145 LFBM146
42	Watts, J. L. .... Watts, S. D. .... Watts, A. L. ....	Part Owner .. Part Owner .. Trainee.....	Dinghy..... Dinghy..... Dinghy..... Dinghy..... Dinghy.....	LFBM39 LFBM74 LFBM13 LFBM96 LFBM102
43	Watts, H. L. .... Watts, E. H. ....	Owner..... Assistant	Dinghy.....	LFBM77
44	Watts, R. L. ....	Owner .....	Dinghy.....	LFBM32
45	Bramley, J. ....	Owner .....	Dinghy..... Dinghy..... Dinghy.....	LFBM94 LFBM139 LFBMF74

Schedule 2

Units	Fisherman's Name	Class	Authorised Fishing Boat	Registration No.
46	Sexton, A. .... Sexton, J. P. ....	Part Owner .. Part Owner	Ieda.....	LFBM141
47	Kennedy, L. B. ....	Owner .....	Kiara .....	LFBM48
48	Bruel, J. L. ....	Owner .....	Sea Witch III.....	LFBM85
49	Kendle, K. E. ....	Owner .....	Komiza.....	LFBM122

FISHERIES ACT 1905  
Notice No. 240

FD128/77.

PURSUANT to section 9 of the Act I hereby prohibit all persons from taking all species of prawns by any method from the waters specified in the schedule hereto from 1 August to 31 October in any year.

Dated this 9th day of March, 1987.

JULIAN GRILL,  
Minister for Fisheries.

Schedule

The waters of the Swan and Canning Rivers upstream from a line joining the western extremity of the South Mole at Fremantle to the western extremity of the North Mole at Fremantle.

FISHERIES ACT 1905  
PART IIIB—Processing Licences

FD 469/84.

THE public is hereby notified that I have issued a permit to Howard Noel Munyard of 154 Kempton Street, Geraldton, to establish a processing establishment to process fish in pursuance of the provisions of section 35C of the Fisheries Act 1905 on board licensed fishing boat *SPS* registered number LFBM115, subject to the following conditions:

That the processing establishment—

1. Shall comply with the requirements of the Fisheries Act 1905, and all Regulations, Orders in Council, and Notices and Ministerial Directions issued thereunder.
2. Shall not be used for processing rock lobsters.
3. Shall comply with the requirements of the Health Act 1911 (as amended).

4. Shall be registered as an export establishment pursuant to the provisions of the Parliament of the Commonwealth Export Control Act 1982, and Orders made thereunder, more specifically the Prescribed Goods (General) Orders and the Fish Orders, should it be used to process fish for export.
5. Shall not be used for the processing of marron (*Cherax tenuimanus*) unless a licence is held under section 39C of the Fisheries Act 1905.
6. Shall not be used for the processing of fish or crustacea caught by any other vessel.

In accordance with the provisions of section 35K, any person aggrieved by this decision may, within 14 days after publication of this notice, appeal against the decision or order by serving on the Minister for Fisheries a statement in writing on the grounds of their appeal.

B. K. BOWEN,  
Director of Fisheries.

#### LAND ACT 1933

##### Reserves

Department of Land Administration,  
Perth, 13 March 1987.

THE Lieutenant-Governor and Deputy of the Governor in Executive Council has been pleased to set apart as Public Reserves the lands described below for the purposes therein set forth.

File No. 419/987.

UDUC AGRICULTURAL AREA.—No. 39577 (Agricultural School), Lot No. 69 (22.873 1 hectares). (Original Plan 16716, Public Plan Harvey Regional 1:10 000 3.4 (Forrest Road).)

File No. 2539/986.

PORT HEDLAND.—No. 39848 (Use and Requirements of the Commissioner of Main Roads), Lot No. 5622 (823 square metres). (Public Plan Port Hedland 1:10 000 6.7 (Matheson Drive).)

File No. 2550/986.

PORT HEDLAND.—No. 39849 (Use and Requirements of the Commissioner of Main Roads) Lot No. 5683 (736 square metres). (Public Plan Port Hedland Regional 1:10 000 6.7 (Langley Gardens).)

N. J. SMYTH,  
Executive Director.

#### LAND ACT 1933

##### Reserves

Department of Land Administration,  
Perth, 13 March 1987.

THE Lieutenant-Governor and Deputy of the Governor in Executive Council has been pleased to set apart as Public Reserves the lands described below for the purposes therein set forth.

File No. 584/987.

SWAN.—No. 39872 (Marine Park), Location No. 10854 (about 4 053 square metres). (Reserve/Diagram 605, (Little Island).)

File No. 585/987.

SWAN.—No. 39873 (Marine Park), Location No. 10855 (about 1 960 square metres). (Reserve/Diagram 606, Public Plan Swan 1:10 000 1.2 (Burns Rocks).)

N. J. SMYTH,  
Executive Director.

#### AMENDMENT OF RESERVES

Department of Land Administration,  
Perth, 13 March 1987.

THE Lieutenant-Governor and Deputy of the Governor in Executive Council has been pleased to approve, under section 37 of the Land Act 1933 of the amendment of the following Reserves:—

File No. 1861/980.—No. 38961 (at Denham) "Power Station Site" to comprise Denham Lot 277 as surveyed and shown bordered red on Land Administration Original Plan 16733 in lieu of Denham Lot 241 and of its area being increased to 1.858 9 hectares accordingly. (Plan Denham Regional 1:10 000 and Denham Townsite 1:2 000 39.11 (Dampier Road).)

File No. 13703/905 V5.—No. 10112 (Ngalbain District) "Excepted from Sale Safety Zone" to exclude that portion now comprised in Jaurdi Location 41, as shown bordered green on Land Administration Diagram 87627, and of its area being reduced by 34.4 hectares accordingly. (Plan Coolgardie Regional 1:10 000 and 50/80 (Road No. 920).)

File No. 3354/60.—No. 2517 (Uduc Agricultural Area Lot 54) "Conservation of Flora and Fauna" to exclude that portion now comprised in Uduc Agricultural Area Lot 69 as surveyed and shown bordered red on Land Administration Original Plan 16716 and of its area being reduced to 41.131 2 hectares accordingly. (Plan Harvey Regional 1:10 000 3.4 (Forrest Road).)

N. J. SMYTH,  
Executive Director.

#### ERRATUM

##### AMENDMENT OF RESERVES

WHEREAS an error occurred under the above heading on page 505 of *Government Gazette* (No. 19) of 27 February 1987 it is corrected as follows.

The reference to Swan Location 107040 under File No. 1745/09V3.—No. 11918 should be to Swan Location 10740.

#### CANCELLATION OF RESERVES

Department of Land Administration,  
Perth, 13 March 1987.

THE Lieutenant-Governor and Deputy of the Governor in Executive Council has been pleased to approve, under section 37 of the Land Act 1933 of the cancellation of the following Reserves:—

File No. 1210/986.—No. 39712 (Canning Location 3536) "Drainage". (Plan Perth 1:2 000 15.12 (Beasley Road).)

File No. 3051/985.—No. 39561 (Newman Lot 1657) "Use and Requirements of the Water Authority of Western Australia". (Plan Newman 1:2 000 15.13 and 15.14 (Welsh Drive).)

File No. 1062/986.—No. 39488 (Newman Lot 1739) "Use and Requirements of the Industrial and Commercial Employees Housing Authority". (Plan Newman Regional (Nardoo Loop).)

File No. 51/55.—No. 39480 (Pemberton Lot 83) "Use and Requirement of the Minister for Western Australian Government Railways". (Plan Pemberton Townsite (Guppy Street).)

File No. 3817/77.—No. 39463 (Broome Lot 2063) "Use and Requirements of the Minister for Education". (Plan Broome 1:10 000 Sheet 2 (near Millington Road).)

File No. 2099/67.—No. 29206 (Coolgardie Lots 2107 and 2108) "Use and Requirements of the Shire of Coolgardie". (Plan Coolgardie 1:2 000 08.11, 08.12, 09.11 and 09.12 (Bayley Street).)

File No. 3135/906.—No. 10287 (Narrogin Lots 594 and 596) "Recreation". (Plan Narrogin 1:2 000 11.36 (Williams Road).)

N. J. SMYTH,  
Executive Director.

## CHANGE OF PURPOSE OF RESERVES

Department of Land Administration,  
Perth, 13 March 1987.

THE Lieutenant-Governor and Deputy of the Governor in Executive Council has been pleased to approve, under section 37 of the Land Act 1933, of the change of purpose of the following Reserves:—

File No. 2776/70.—No. 35978 (Mundrabilla Location 21) being changed from "Housing (Medical Department)" to "Clinic and Housing (Health Department)". (Public Plan Eucla 1:10 000 7.3 and 7.4 (Eyre Highway).)

File No. 2315/974.—No. 32674 (Port Hedland Lot 1101) being changed from "Government Requirements" to "Use and Requirements of the Government Employees Housing Authority". (Public Plan Port Hedland 1:2 000 26.34 (McGregor Street).)

File No. 789/59.—No. 26805 (Broome Lot 681) being changed from "Residence (Prisons Department)" to "Use and Requirements of the Government Employees Housing Authority". (Public Plan Broome 1:2 000 30.14 (Hamersley Street).)

File No. 2476/35.—No. 21474 (Fitzroy Location 57) being changed from "Hospital Site (Leprosarium)" to "Use and Benefit of Aboriginal Inhabitants". (Public Plan Derby 1:250 000).

File No. 737/28.—No. 20695 (Witchcliffe Lot 26) being changed from "Church Site (Church of England)" to "Government Requirements". (Public Plan Witchcliffe 1:2 000 11.34 (Bussell Highway).)

File No. 4913/28.—No. 19996 (Donnybrook Lot 398) being changed from "Quarry (Gravel)" to "Sand Pit and Depot Site". (Public Plan Donnybrook Townsite Regional (Donnybrook-Boyup Brook Road).)

File No. 12690/98.—No. 6568 (Avon District) being changed from "Public Utility" to "Recreation". (Public Plan Pingelly N.W. 1:25 000 (Great Southern Highway in the Shire of Pingelly).)

N. J. SMYTH,  
Executive Director.

## ERRATUM

## LAND ACT 1933

## Reserves

IN the notice published under the above heading on page 258 of *Government Gazette* No. 8 dated 30 January 1987 an error occurred which is corrected as follows.

In the first item, File No. 2027/75, delete "Lot No. 1200" and insert "Lot No. 1220".

## APPLICATION FOR LEASING

Department of Land Administration,  
Perth, 13 March 1987.

Corres 2850/984.

APPLICATIONS are invited under section 116 of the Land Act 1933 for the leasing of Victoria Location 11673 containing an area of 5 134 square metres for the purpose of "Dog Kennel Site" for a term of ten (10) years at a rental of \$1 000 per annum.

Intending applicants shall submit with their applications details of intended utilisation and proposed development indicating size and type of intended structures, cost estimates, source of funds and programme for construction whether staged or not.

The Minister for Lands reserves the right to refuse any application on the grounds that the proposed utilisation, development and/or development programme is inadequate or unsuitable or that the applicant has failed to show adequate capacity to fund the development.

The services provided to the lot are roads and power, and the service premium of \$5 000 is payable in cash within thirty (30) days of acceptance of application.

The successful applicant shall be responsible for the provision of water to the location.

Where the in-going lessee indicates that he anticipates a requirement for freehold during the currency of the lease, the Hon Minister shall signify the extent of development (which may be additional to that required as the basis for leasing the site) that will be necessary to enable the issue of a Crown Grant.

Subject to agreement between the lessee and the Minister, the foregoing development obligations and other conditions set out herein may be varied or added to from time to time.

At any time during the currency of the lease, subject to the development obligations and other conditions having been met to the satisfaction of the Hon Minister, the lessee may surrender his lease to the intent that he may apply for purchase of the said land. In this event a purchase price of \$13 000 shall apply for a period of three (3) years from the date of approval of the lease (following which period the price shall be subject to review) and fees associated with the issue of a Crown Grant shall be payable.

The land is available for leasing subject to the following conditions:

1. The land shall not be used for any purpose other than Dog Kennel Site without the prior approval in writing of the Minister for Lands.
2. The rent shall be subject to re-appraisal at the end of the third year of the term of the lease and each successive three-yearly period thereafter.
3. The lessee shall not without the previous consent in writing of the Minister assign, transfer, mortgage, sublet or part with the possession of the demised land.
4. The lessee shall commence construction within nine (9) months and thereafter continue construction and complete and operate the works within two (2) years from the date of the commencement of the lease.
5. All buildings, erections, paving, drainage and other works shall be to the approval of the Local Government and the lessee shall perform, discharge and execute all requisitions and works unto the demised land as are or may be required by any local or public authority operating under any statute by-law or regulation.
6. The lessee shall, within twelve (12) months from commencement of the lease, fence the external boundaries to the satisfaction of the Minister and the Shire of Northampton.
7. The lessee shall maintain existing and future improvements to the satisfaction of the Minister.
8. All frontages shall be treated and maintained to give an appearance aesthetically pleasing consistent with the purpose of the lease according to a plan submitted to the Minister.
9. The only residence permitted will be that of the Lessee or a Manager or Manager/Caretaker.
10. The lessee shall indemnify the Minister against all claims for damage to property or persons arising from the use of the land.
11. The Minister or his representative may enter the land for inspection at any reasonable time.
12. Compensation shall not be payable to the lessee in respect of any improvements effected by him on the demised land and remaining thereon at the expiration or earlier determination of the lease.
13. It shall be lawful for the lessee at any time within the three (3) calendar months immediately following the expiration of the term or earlier determination of the lease, to take down, remove and carry away any buildings, structures, improvements and plant the property of the lessee.
14. On determination of the lease, the lessee shall fill in, consolidate and level off any unevenness, excavation or hole caused by him during the term of the lease or by removal of his improvements and shall leave the demised land in a clean, neat and tidy condition to the satisfaction of the Minister and shall remove any or all waste matter as required by the Minister.
15. Neither the State Government nor the Local Government shall be responsible for additional services to the site.

A person in the employ of the State must apply through the Executive Director for the Governor's permission to hold this land.

Applications must be lodged at the Department of Land Administration, Cathedral Avenue, Perth, on or before Wednesday, 15 April 1987 accompanied by a deposit of \$555 together with the required development details and completed Land Board Questionnaire.

All applications lodged on or before that date will be treated as having been received on the closing date, and if there are more applications than one, for the location, the application to be granted will be decided by the Land Board.

(Public Plan: Kalbarri Regional 1:10 000).

N. J. SMYTH,  
Executive Director.

(This notice hereby supersedes Road Closure Notice No. M 1209 appearing in the *Government Gazette* dated 19 December 1986 page 4883.)

And whereas the Council has requested closure of the said street, and whereas the Governor in Executive Council has approved this request, it is notified that the said street is hereby closed.

N. J. SMYTH,  
Executive Director.

#### LOCAL GOVERNMENT ACT 1960

##### Closure of Street

WHEREAS, Esplanade (Mandurah) Pty Ltd and Perpetual Trustees W.A. Ltd., being the owners of the land which adjoins the street hereunder described have agreed to the request of the Shire of Mandurah to close the said street.

##### MANDURAH

File No. 2722/985.

Closure No. M.1217.

The whole of surveyed road along the northern boundary of Peel Town Lot 2; from the northernmost eastern boundary of Murray Location 58 to the southwestern boundary of Location 1747 (Reserve No. 859).

(Public Plan Mandurah 2 000 5.40).

#### PUBLIC WORKS ACT 1902 (AS AMENDED)

##### Sale of Land

L&PB 4/87.

NOTICE is hereby given that the Lieutenant-Governor and Deputy of the Governor has authorised under section 29 (7) (a) (ii) of the Public Works Act 1902 (as amended) the sale by public auction or private contract of the land hereunder described, such land being no longer required for the work for which it was acquired.

##### Land

Portion of Swan Location M1 and being Lot 62 the subject of Diagram 42010 being the whole of the land in Certificate of Title Volume 562 Folio 87A as is more particularly delineated and coloured green on Plan L.A., W.A. 277.

Dated this 3rd day of March, 1987.

R. W. MICKLE,  
Director,  
Land Operations Division,  
Department of Land Administration.

#### LICENSED SURVEYORS ACT 1909-1976

##### WESTERN AUSTRALIA

##### MEMBERS OF THE LAND SURVEYORS' LICENSING BOARD FOR 1987

William George Henderson, F.I.S. Aust. M.A.I.C.  
Brian Ernest Campbell, M.I.S. Aust.  
Lawrence Aurelian White, B.Sc. Eng. (Rand.), Ph.D. (Newcastle), F.I.S. Aust.  
Derrick Cottrell Brown, Hon. F.I.S. Aust. Ass. M.A.I.C.  
Edward Arthur McKinnon, F.I.S. Aust., M.A.I.C.

THE following copy of the Register of Licensed Surveyors is published in accordance with the provisions of section 13 (1) of the Licensed Surveyors Act 1909-1976.

C. A. GRANT,  
Chairman.  
B. G. CRIBB,  
Secretary.

#### LAND SURVEYORS' LICENSING BOARD OF WESTERN AUSTRALIA

##### PERTH

List of Licensed Surveyors Registered under the provisions of section 12 (1) of the Licensed Surveyors Act 1909-1976 (No. 25 of 1909) as at 1 January 1987.

Reg. No.	Name	Address	Date of Registration
380	Abbott, Gavin Cedric Mason.....	119A Hackthorne Road, Cashmere, Christchurch 2 NZ.....	30/7/65
403	Abbott, John Arthur (B.Surv).....	19 Bolton Street, Newcastle, NSW 2300.....	13/4/67
503	Ablett, Christopher John.....	28A Waterworks Road, Dynnyrne, Tas 7005.....	27/10/71
512	Agnew, Robert Gordon.....	3 Pullan Place, Greenwood, WA 6024.....	19/4/72
300	Aherne, Robert William.....	36A Seaview Road, Northcote, Auckland 9 NZ.....	3/3/55
647	Alexander, Ian Charles.....	30 Franklin Street, Adelaide, SA 5000.....	10/6/77
432	Alexander, Kenneth.....	Dept. of Land Administration, Perth, WA 6000.....	24/9/68
574	Allister, Trevor Atkinson.....	C/- 24 Guthrie Street, Osborne Park, WA 6014.....	27/9/74
244	Allsop, Allan Leonard.....	31 Sulman Avenue, Salter Point, WA 6152.....	23/3/29
496	Amsuss, Karl Joseph.....	18 Baron Way, Gosnells, WA 6110.....	26/3/71
546	Andrews, Richard George.....	Whyte, Yarcowie, SA 5420.....	17/4/73
344	Annisson, Leslie.....	Dept. of Land Administration, Perth, WA 6000.....	3/11/60
695	Atkinson, Clive David.....	11 Amber Grove, Edgewater, WA 6027.....	1/10/79
664	Atkinson, Leslie Robert Nelson.....	Dept. of Land Administration, Perth, WA 6000.....	4/4/78

Reg. No.	Name	Address	Date of Registration
426	Attwater, Edward Harry	C/- PWD Hong Kong	3/9/68
513	Babb, Ronald William Henry	4 Antony Street, South Perth, WA 6151	19/4/72
631	Baker, Ronald John	Dept. of Land Administration, Perth, WA 6000	27/9/76
816	Bamford, John Martindale	C/- PO Box 857, Carnarvon, WA 6701	17/4/86
228	Barclay, Hugh Carey	59 Glengarriff Drive, Floreat Park, WA 6014	10/10/72
369	Barrie, John Keith	Barrie & Tait, 778 Pacific Highway, Gordon, NSW 2072	31/7/64
504	Bartlett, Kevin Darral	28 Felstead Crescent, Hamersley, WA 6022	27/10/71
650	Baruffi, Kevin Ernest	45 Ranelagh Crescent, South Perth, WA 6151	26/9/77
483	Bateman, Graham George	26 Iandra Loop, Willetton, WA 6155	25/9/70
591	Bateman, Peter Graham	29 Harborne Street, Wembley, WA 6014	26/3/75
592	Baxter, Mervyn John	22 Broome Street, Katanning, WA 6317	26/3/75
525	Beardman, Robert Geoffrey	12 Marquis Street, Bentley, WA 6102	25/10/72
501	Bebb, Geoffrey (B.Surv)	4 Burns Road, Kalamunda, WA 6076	7/10/71
505	Beer, Campbell John	Dept. of Land Administration, Perth, WA 6000	27/10/71
352	Benetti, Raymond Joseph	5 Ackland Way, Cottesloe, WA 6011	12/3/62
315	Bennett, Robert Stanley Beach	106 Victoria Avenue, Dalkeith, WA 6009	8/3/57
743	Bennett, Stephen James	11 Dover Crescent, Wembley Downs, WA 6019	22/10/81
373	Berryman, Warren Aubrey	75 Canning Highway, Victoria Park, WA 6100	11/9/64
493	Biesterbos, Hendrik	2/41 Fourth Street, Black Rock, Vic 3193	10/12/70
575	Birch, Gregory Derwent	79 Ardross Street, Applecross, WA 6153	27/9/74
343	Bishop, Roy	17 Astellia Place, Rivett, ACT 2611	7/7/60
474	Blackadder, Paul Richard	45 Clieveden Street, North Perth, WA 6006	20/3/70
721	Bloomfield, Christopher Colin	PO Box 41908, Casuarina, NT 5792	18/8/80
824	Boakes, Ross Peter	7 Stanley Street, Mount Lawley, WA 6050	16/10/86
375	Boston, Arthur Gordon	255 Fulham Road, London, SW3, England	24/2/65
603	Bowden, Keith Gordon	130 View Terrace, Bicton, WA 6157	25/9/75
708	Bowyer, Keith Leslie	25 Jackson Avenue, Karrinyup, WA 6018	24/3/80
651	Boxall, James Dennis	19 Yanda Street, Waramanga, ACT 2611	26/9/77
806	Boylan, Anthony Patrick	49 Porter Street, Gwelup, WA 6021	11/4/85
632	Bradley, Hugh Anthony	17 Griffin Crescent, Manning, WA 6152	27/9/76
456	Brandes de Roos, John Richard	PO Box 177, Eastwood, NSW 2122	3/6/69
289	Bray, Frederick Harold	PO Box 196, Ravensthorpe, WA 6346	17/9/53
821	Brazier, Timothy Dunstan	C/- Brazier & Motti Pty Ltd, GPO Box 1058, Darwin, NT 5794	18/9/86
248	Breen, James Fitzgerald	Flat 141, 333 Beaconsfield Road, St. Kilda, Vic 3182	22/1/51
390	Brittain, William Gerard	PO Box 238, Busselton, WA 6280	15/3/66
590	Britto, Ralph Francis	312 Salvado Road, Floreat Park, WA 6014	10/3/75
411	Brockway, Walter St Claire	11F/405 Nathan Road, Kowloon, Hong Kong	6/10/57
762	Brolsma, Henk Adriaan	C/- 23 Hamilton Street, Subiaco, WA 6008	10/6/82
676	Brolsma, Rynhold	C/- 23 Hamilton Street, Subiaco, WA 6008	30/6/78
484	Bronwasser, Kees Cornelis Arie Jan	122 Aberdeen Street, Perth, WA 6000	25/9/70
286	Brook, Eric	30R Leake Street, Peppermint Grove, WA 6011	25/9/52
677	Brosnan, Terrence James	53 Norman Street, Innaloo, WA 6018	25/9/78
349	Brown, Colin Victor	C/- Highways Dept., PO Box 82, Blair Athol, SA 5084	10/4/61
316	Brown, Derrick Cottrell	282 Rokey Road, Subiaco, WA 6008	8/3/57
408	Brown, Maxwell Crofton	Brown, McAllister & Assoc, 971 Wellington St, West Perth, 6005	6/6/67
734	Brown, Stephen Michael	Dept. of Land Administration, Perth, WA 6000	9/4/81
412	Browne, Eugene Michael	Dept. of Land Administration, Perth, WA 6000	6/10/67
405	Browne, Neil Edmund	C/- Crossland & Hardy Pty Ltd, 17 Ord Street, West Perth 6005	24/4/67
526	Browne, Richard Leslie	Dept. of Land Administration, Perth, WA 6000	25/10/72
807	Budarick, Wayne Robert	102 Hoskins Street, Temora, NSW 2666	18/7/85
576	Bullock, John Laurence	Aust. Survey Office, Box P1233, GPO Perth, WA 6001	27/9/74
787	Burg, Michael John	44 Loch Street, Claremont, WA 6010	12/4/84
342	Burkett, Lindsay James	PO Box 214, Manjimup, WA 6258	1/4/60
778	Burns, Anthony Francis	2/22 Gipps Street, Wollongong, NSW 2500	7/7/83
470	Burrell, William Hales (B.Surv)	187 Roberts Road, Subiaco, WA 6008	8/10/69
604	Butson, Keith Rodney	Dept. of Land Administration, Perth, WA 6000	25/9/75
324	Butson, Stanley Raymond	C/- Hope & Partners, 8 Esplanade, Perth, WA 6000	16/9/57
735	Buzzai, Anthony	31 Winterford Road, Hamilton Hill, WA 6163	9/4/81
396	Byrne, Michael John	Hong Kong	1/4/66
381	Byrne, Peter Michael	C/- Aust Aerial Mapping (WA) P/Ltd, 23 Hamilton St, Subiaco, WA 6008	30/7/65
514	Caldwell, Alexander Phillip	C/- Messrs Jones, Fline & Pike, 341 Queen St, Brisbane, Qld 4000	19/4/72
340	Callaghan, Garry Coleman	16 Barrett Street, Wembley, WA 6014	18/3/60
325	Cameron, Ian Field	Survey & Mapping Group, PO Box 99, Mt Hawthorn, WA 6016	16/9/57
422	Cameron, John	C/- Surveying Dept., WAIT, Hayman Road, Bentley, WA 6102	7/3/68
214	Camm, Harold	PO Box 29, Mosman Park, WA 6012	9/4/25
333	Cam, Richard Parker	12 Manning Street, Mosman Park, WA 6012	27/2/59
306	Campbell, Brian Ernest	Dept. of Land Administration, Perth, WA 6000	14/9/55
788	Campbell, Gavin Robert	SMQ Allied Eneabba Ltd, Eneabba, WA 6518	12/4/84
239	Campbell, Gordon	C/- 5 View Street, Peppermint Grove, WA 6011	5/10/28
709	Carlton, Gary Glen	20B Tantini Way, Lynwood, WA 6155	24/3/80
696	Carlton, Murray Ralph James	5 Rorie Place, Willetton, WA 6155	1/10/79
560	Carter, John Frederick	Dept. of Land Administration, Perth, WA 6000	29/4/74
697	Castalanelli, Martin Anthony	C/- Assoc. Surveys, 140 Colin Street, West Perth, WA 6005	1/10/79
465	Cavill, John Albert Llewellyn	56 Sandgate Street, South Perth, WA 6151	10/9/69
665	Charlesworth, Mark Ashley	21 Mandana Place, Craigie, WA 6025	4/4/78
752	Chen, Phillip Kah-Chung	PO Box 1119, Mackay, Qld 4740	6/4/82
577	Chignell, George Stanley	PO 194, Wanneroo, WA 6065	27/9/74
410	Chinchen, John Howard	C/- Joint Consultancy Services, 14th Floor, MSA Bldg, Singapore	3/7/67

Reg. No.	Name	Address	Date of Registration
601	Chudleigh, David Charles	PO Box 1596, Alice Springs, NT 5750	16/5/75
605	Clarke, Gordon Richard	PO Box 927, Darwin, NT 5794	25/9/75
288	Clement, John Ronald Sydney	24 Double Bay Road, Double Bay, NSW 2028	8/6/53
538	Cohen, Christopher John	44a Canning Street, Launceston, Tas 7250	10/4/73
249	Cohen, John Walter	44a Canning Street, Launceston, Tas 7250	22/1/31
642	Cole, Gregory Ian	47 Pinjarra Road, Mandurah, WA 6210	25/3/77
400	Comber, Richard Francis	Aust. Survey Office, Box P1233, GPO Perth, WA 6001	29/9/66
302	Considine, Desmond Clifford	55 Gillett Drive, Kardinya, WA 6163	23/3/55
475	Cook, Rodney James Prescott	5 Moness Place, Shelley WA 6155	20/3/70
571	Cooke, Terrence Robert	PO Box 194, Wanneroo, WA 6065	5/8/74
593	Copley, Howard Geoffrey	7 Karrajong Street, Roleystone, WA 6111	26/3/75
606	Coppin, Peter Rowland	PO Box 2602, Darwin, NT 5794	25/9/75
356	Cotterell, William Gary	18 Prowse Street, West Perth, WA 6005	8/3/63
780	Cooper, Stephen Charles	23 Hughes Court, Padbury, WA 6025	6/10/83
256	Couper, Alexander Davidson	3 Sonogo Avenue, Kelmescott, WA 6111	15/10/34
472	Cox, Denis John	C/- Mr EJI Hargreaves, 47 Nicholas Street, Ispwich, Qld 4305	12/3/70
617	Craven-Smith-Milnes, James Assheton	110 Napier Street, Cottesloe, WA 6011	29/3/76
618	Creegan, Edmund Anthony	Not Known	29/3/76
485	Cribb, Barry George	16 Napla Way, Duncraig, WA 6023	25/9/70
789	Crickmore, John David	1 McMinn Street, (PO Box 1570), Alice Springs, NT 5750	12/4/84
772	Crisp, Gregory Alan	PO Box 731, Queanbeyan, NSW 2620	7/4/83
317	Croghan, Kevin John	C/- PO Airlie Beach, Qld 4800	8/3/57
303	Crowe, Peter Maxwell	Dept. of Land Administration, Perth, WA 6000	22/3/55
433	Currie, Brian Lloyd	8 Sorrento Street, Sherwood, Whangarei, New Zealand	24/9/68
357	David, Llewellyn	52 Planet Street, Carlisle, WA 6101	8/3/63
663	Davies, Trevor Claude	2 Hill Street, Paeroa, New Zealand	14/2/78
698	Dawson, John Richard	Lot 457 Finn Court, Singleton, WA 6210	1/10/79
272	Dawson, Walter Arthur	53 Bournemouth Crescent, Wembley Downs, WA 6019	27/9/48
561	Deague, Neville Vernon	38 Margaret Street, Waterman, WA 6020	29/4/74
230	Dean, Jack Geoffrey Youle	35 Brown Street, Claremont, WA 6010	10/10/27
731	Deboer, Jan Pieter	101 Dorothy Street, Gosnells, WA 6110	9/4/81
736	Dela Motte, Michael Thomas	2b Magiddo Way, Duncraig, WA 6023	9/4/81
722	Delfos, Johannes Jacobus Frederick	C/- Hille & Thompson, 48 Marine Tce, Geraldton, WA 6530	6/10/80
330	Denton, Harvey William	163 Marine Terrace, Busselton, WA 6210	18/9/58
710	Digwood, Stephen James	31 Godwin Avenue, Manning, WA 6152	24/3/80
365	Dimond, Barrie Ian	Dept. of Land Administration, Perth, WA 6000	12/3/64
383	Doig, Peter Robin	PO Box 229, Roseville, NSW 2069	2/9/65
764	Dolling, Murray John	PO Box 743, West Perth, WA 6005	14/10/82
460	Donaldson, Robert John	PO Box 211, Keri Keri, Northland, New Zealand	20/6/69
619	Douglas, Peter Courtney	266 Urch Road, Roleystone, WA 6111	29/3/76
515	Douglas, Scot	C/- KA Read Pty Ltd, 191 Queen Street, Melbourne, Vic 3000	19/4/72
666	Drayson, Philip Michael	15 Hilder Road, The Gap, Qld 4061	4/4/78
652	Driscoll, Peter Stell	122 Aberdeen Street, Perth, WA 6000	26/9/77
562	Dufty, Keith Michael	44 Otterden Street, Gosnells, WA 6110	29/4/74
218	Dunne, Harry Arthur	Beacon, WA 6472	20/10/26
781	Dyer, Keith James	C/- McGay Surveys, PO Box 527, (47 Dugan St) Kalgoorlie, WA 6430	6/10/83
516	Dymond, Harley Edward	129 Abbett Street, Scarborough, WA 6019	19/4/72
711	Eames, Terry Desmond Grier	Not Known	24/3/80
620	Earl, Julian Charles	67 Alness Street, Ardrross, WA 6153	29/3/76
192	Easton, William Robert	72 Doonan Road, Nedlands, WA 6009	22/10/14
506	Eaton, Rodney John	4 Hayward Place, Australind, WA 6230	27/10/71
551	Eckersley, Brian Stephen	PO Box 159, Narrogin, WA 6312	10/10/73
753	Eddy, Peter Aaron	C/- Brazier & Motti, 112-118 Denham Street, Townsville, Qld 4810	6/4/82
476	Edwards, Ian Ernest	130 Colin Road, Wembley Downs, WA 6019	20/3/70
607	Edwards, Kenneth Murray	39 Anthony Street, Lesmurdie, WA 6076	25/9/75
563	Edwards, Robert George	282 Rokeby Road, Subiaco, WA 6008	29/4/74
782	Eggeling, Christopher Lewis	38 Sycamore Avenue, Bateau Bay, NSW 2261	6/10/83
693	Eggeling, Herbert Frederick	31 Tumbi Road, Tumbi Umbi, NSW 2261	14/9/79
825	Egger, Steve	C/- Zuideveld Bennett, PO Box 18, Victoria Park, WA 6100	16/10/86
318	Ewing, John Oliver	282 Rokeby Road, Subiaco, WA 6008	8/3/57
771	Farrant, Neil Gilbert	C/- BTW Survey Services Pty Ltd, 195 Adelaide Tce, Perth, WA 6000	7/3/83
621	Farrar, Henty Stuart	Dept of Land Administration, Perth, WA 6000	29/3/76
219	Farrington, Edwin George	23 Malcolm Street, North Beach, WA 6020	20/10/26
329	Ferrier, John William Hannay	C/- Australian Survey Office, Melbourne, Vic. 3000	5/3/58
790	Finlayson, Trevor Norman	C/- 29 Waverly Street, South Perth, WA 6151	12/4/84
331	Fisher, Morris Maxwell	34 St Quentin Avenue, Claremont, WA 6010	18/9/58
510	Forster, David Croft	C/- Lands, Surveys & Mines, Mt Hagen, Papua New Guinea	28/3/72
413	Forster, George	9 McCoy Street, Melville, WA 6156	6/10/67
740	Forte, Dennis Rodney	GPO Box P1233, Perth, WA 6001	30/4/81
440	Foxlee, John Warren (B.Surv)	42 Yiman Street, Waramanga, ACT 2611	3/12/86
826	France, William James	9 Reigate Street, Gosnells, WA 6110	16/10/86
813	Gallagher, John Bartlett	Suite 6, 1059 Victoria Road, West Ryde, NSW 2114	19/12/85
564	Gardiner, Ian Keith	71 Aulberry Parade, Leeming, WA 6155	29/4/86
391	Garey, Peter William	C/- Gallagher, Odell & Garey, 32 York Street, Sydney, NSW 2000	15/3/66
668	Garvey, Barry William	C/- 65 Mangles Street, Bunbury, WA 6230	4/4/78
667	Gath, Graham Malcolm	PO Box 789, Esperance, WA 6450	4/4/78
783	Geary, Rodney John	9 Larch Place, Forrestfield, WA 6058	6/10/83
669	Gerloff, Douglas Murray	47 Gandawarra Crescent, Newman, WA 6753	4/4/78

Reg. No.	Name	Address	Date of Registration
374	Geste, George	Dept of Land Administration, Perth, WA 6000	11/9/64
765	Gibb, David James	53 Karoonda Road, Booragoon, WA 6154	14/10/82
678	Gill, Christopher George James	C/- 22 Hayson Street, Triggs, WA 6020	25/9/78
653	Gilligan, Stephen Ambrose	Dept of Land Administration, Perth, WA 6000	26/9/77
712	Goldacre, Terence Howard	PO Box 177, Proserpine, Qld 4800	24/3/80
270	Gordon, Ivor Montague	22 Richardson Avenue, West Perth, WA 6005	24/3/48
699	Gorman, Gerard Brian	11 Pinxton Court, Carine, WA 6020	1/10/79
800	Gow, Peter Henry	10A Wilberforce Street, North Beach, WA 6020	18/10/84
406	Grant, Christopher Alan	27 Barker Drive, Duncraig, WA 6023	24/4/67
594	Gray, Dennis Richard	Dept of Land Administration, Perth, WA 6000	26/3/75
732	Greig, Bernard David	58 Birdwood Avenue, Como, WA 6152	9/4/81
801	Green, Richard Kenneth	72 Holman Street, Alfred Cove, WA 6154	18/10/84
466	Greville, John Rodger	282 Rokeby Road, Subiaco, WA 6008	7/10/69
245	Grigg, Clifford Edwin	13 Penrose Street, Auchenflower, Qld 4066	10/6/30
737	Grinham, Gary Robert	9 Clemros Way, Leeming, WA 6153	9/4/81
578	Grogan, Daniel Thomas	30 Ailsworth Court, Thornlie, WA 6108	27/9/74
773	Grogan, Patrick Edward	3 Katrina Terrace, Kelmscott, WA 6111	7/4/83
827	Groom, Charles Graeme D'Oyley	13 Pruiti Crescent, Lesmurdie, WA 6076	16/10/86
457	Gudgin, Anthony Raymond	Flat 17, 8 Caldecott Road, Kowloon, Hong Kong	3/6/69
804	Guest, William Sydney	22 Leach Avenue, Riverton, WA 6155	11/4/85
348	Guidice, John	197 High Street, Fremantle, WA 6150	20/3/61
654	Gulaptis, Christopher	PO Box 278, Maclean, NSW 2463	26/9/77
446	Gunn, Christopher Saunders	Somerset West, South Africa	30/1/69
766	Haigh, Russell Ernest	152 Stock Road, Attadale, WA 6156	14/10/82
266	Hall, Maxwell Clarence	3 Monsoon Close, Waikiki, WA 6169	15/10/41
362	Hamm, George Francis	C/- Highways Dept, Box 82, PO, Blair Athol, SA 5084	26/9/63
477	Hams, Ashley Charles	6 Driffield Street, Hamersley, WA 6022	20/3/70
622	Harding, Barry Randall	C/- 31 Benjafield Way, Hamersley, WA 6022	29/3/76
733	Hardman, Douglas John	Dept of Land Administration, Perth, WA 6000	9/4/81
784	Harford, Andrew David Mark	118 Waddell Road, Bicton, WA 6157	6/10/83
292	Harley, Eric Allan	PO Box 207, Albany, WA 6330	3/3/54
700	Harrison, Nicholas Jeffrey	3 Munsey Street, Ardross, WA 6153	1/10/79
579	Hart, Allan Robert	43 Hotchkiss Drive, Balcatta, WA 6021	27/9/74
679	Hart, William Stephen	C/- Post Office, Derby, WA 6728	25/9/78
552	Hastie, Wayne Edgar	95 Dyson Street, South Perth, WA 6151	10/10/73
655	Hatch, Mark William	PO Box 975, Geraldton, WA 6530	26/9/77
623	Havelberg, Geoffrey Keith	43 Cambridge Street, Leederville, WA 6007	29/3/76
539	Hawker, Markam Lorimer	Suite 8, 89 Forrest Street, Cottesloe, WA 6011	10/4/73
304	Hawkins, Robert Bouchier	20 Hope Crescent, Lesmurdie, WA 6076	22/3/55
713	Hawkins, Steven Douglas	C/- F. K. Thompson, 32 Stirling Street, Bunbury, WA 6230	24/3/80
680	Hayes, Dennys William	1 Merrifield Place, Mullaloo, WA 6025	25/9/78
480	Hayes, Peter John	31 Hogan Avenue, Mt. Warrigal, NSW 2528	10/6/70
714	Hearle, Shane Morgan	98 Burniston Street, Scarborough, WA 6019	24/3/80
341	Heavy, Lawrence (B. Surv.)	Department of Land Administration, Perth, WA 6000	18/3/60
681	Hedderwick, Roderick John	C/- PO Box 990, Albany, WA 6330	25/9/78
291	Henderson, William George	"Labuan" 51A Melville Beach Road, Applecross, WA 6153	5/10/53
527	Heyhoe, Philip Douglas	Geraldton, WA 6530	19/4/72
817	Higbid, Shaun Richard	28 Latham Street, Alfred Cove, WA 6154	17/4/86
517	Higham, Geoffrey John	17 Kennedy Street, Melville, WA 6056	19/4/72
553	Higham, John Arnold	PO Box 317, Willetton, WA 6155	10/10/73
624	Hill, Brian Francis Cyprian	C/- Survey & Mapping Group, PO Box 99, Mt. Hawthorn, WA 6016	29/3/76
481	Hill, John Edmund	PO Box 265, Cabramatta, NSW 2166	10/6/70
656	Hille, Peter Ernest	C/- 282 Rokeby Road, Subiaco, WA 6008	26/9/77
307	Hille, Peter John	48 Marine Terrace, Geraldton, WA 6530	14/9/55
685	Hills, Raymond Arthur	14 Burrowa Street, Armadale, WA 6112	9/4/79
785	Hogan, Stephen	36 Palmerston Street, Saint James, WA 6102	6/10/83
608	Hogan, Stephen John	45 Lawley Crescent, Mt. Lawley, WA 6050	25/9/75
384	Holland, Ronald Arthur	C/- Survey House, PO Box 329, West Perth, WA 6005	2/9/65
754	Holloway, Graeme John	Department of Land Administration, Perth, WA 6000	6/4/82
701	Holloway, Robert David	16 Binda Road, Miranda, NSW 2228	1/10/79
486	Holman, William Frederick	Department of Land Administration, Perth, WA 6000	25/9/70
537	Hooi, Chiew Kan	95 Station Street, Petersham, NSW 2049	11/1/73
547	Hoops, David William	Hong Kong	17/4/73
815	Hooykaas, Paul	C/- Geometra Pty Ltd, PO Box 1261, East Victoria Park, WA 6101	20/2/86
554	Horlin, Eric James	Department of Land Administration, Perth, WA 6000	10/10/73
370	Hoskin, Richard Arthur	PO Box 313, West Perth, WA 6005	31/7/64
434	Houghton, Henry James	Department of Land Administration, Perth, WA 6000	24/9/68
755	Howes, John Gordon	24 Harper Street, Victoria Park, WA 6100	6/4/82
609	Hughes, Robert Leslie	Lot 22, Valcan Road, Orange Grove, WA 6109	25/9/75
798	Humphries, Brian (B. Surv.)	PO Box 28, Glen Forrest, WA 6071	21/6/84
550	Hunt, Brian Atlee	69 Great Northern Highway, Midland, WA 6056	20/9/73
518	Hunt, Peter	C/- Australian Survey Office, Box P1233, Perth, WA 6001	19/4/72
414	Hunter, John	37 Camden Park Parade, Ferntree Gully, Vic. 3156	6/10/67
319	Hutchinson, Colin Philip	Department of Land Administration, Perth, WA 6000	8/3/57
478	Ingram, William Warwick	6 Hawkins Street, Mt. Pleasant, WA 6153	20/3/70
723	Ireland, Gregory John	Unit 5, 30-32 Hammad Road, Palmyra, WA 6157	6/10/80
346	Jack, McGregor Albert	44 Parkside Avenue, Mt. Pleasant, WA 6153	2/12/60
715	Jackson, Ian Robert	23 Pitt Street, Kensington, WA 6151	24/3/80
595	James, Robert John	Flat 5B, 6 Lok Fung Path Shatin, New Territories, Hong Kong	26/3/75
377	Jameson, John Alexander	PO Box 194, Wanneroo, WA 6065	22/3/65
273	Johns, Walter Francis	21 Ulster Road, Floreat Park, WA 6005	27/9/48

Reg. No.	Name	Address	Date of Registration
336	Johnson, Howard Angus, MBE	334 Mitcham Road, Mitcham, Vic. 3132	11/9/59
350	Johnson, Leslie William	Australian Survey Office, Box P1233, GPO Perth, WA 6001	19/4/61
326	Johnson, Warren Frederick	46 Kings Park Road, West Perth, WA 6005	16/9/57
442	Johnstone, David Russell	PO Box 5299, Boroka, Papua, NG	3/12/68
528	Juhasz, Gunther Ludwig	167 Brede Street, Geraldton, WA 6530	25/10/72
658	Kane, Alan Michael	16 Victoria Avenue, Whakatane, Bay of Plenty, New Zealand	26/9/77
467	Kanther, Lyndon Clyde	53a Palmerston Street, Mosman Park, WA 6012	7/10/69
649	Karl, Heinz	C/- Newnham & Karl, 5 Murdock Street, Coffs Harbour, NSW 2450	2/8/77
716	Kay, Richard John	Department of Land Administration, Perth, WA 6000	24/3/80
314	Keating, John Vincent	224 Salvado Road, Floreat Park, WA 6014	6/9/56
378	Keays, Frank Alexander	C/- M A Nicholas & Associates, 18 Stone Street, South Perth, WA 6151	22/4/65
808	Keene, Lawrence Kimberley Brett	7 Kirwan Street, Floreat Park, WA 6014	24/10/85
407	Kelly, Ian Edmund John (B. Surv)	28 Ethel Street, Traralgon, Vict. 3844	24/4/67
774	Kelly, James Henry	9 Myra Place, Shelley, WA 6155	7/4/83
497	Kendall, Graham Douglas	PO Box 162, Murgon, Queensland, 4605	26/3/71
392	Kendon, Stuart Neil	4 Brasenose Place, Tawa, Wellington, New Zealand	15/3/66
670	Kennedy, Peter James	17 Beach Street, Cottesloe, WA 6011	4/4/78
368	Keown, John Wilton	3rd Floor, 371a Pitt Street, Sydney, NSW 2000	7/5/64
358	King, Anthony Kynaston	Suite 8, Parkland House, 89 Forrest Street, Cottesloe, WA 6011	8/3/63
641	King, Charles Warren	PO Box 3, Kalamunda, WA 6076	11/3/77
625	King, Peter Damien	Dept. of Land Administration, Perth, WA 6000	29/3/76
565	King, Richard James	140 Colin Street, West Perth, WA 6005	29/4/74
724	Kingston, Barry Philip	8 Burnside Close, Karratha, WA 6714	6/10/80
791	Kinnear, John Richard	RMB 8734, Nanarup, Albany, WA 6330	12/4/84
309	Kirkby, Sydney Lorrimer, MBE	Division of National Mapping, 280 Thomas St, Dandenong, Vic. 3175	30/9/55
271	Klamus, Nicholas Gregory	92 Military Road, Dover Heights, NSW 2030	24/3/78
487	Klinge, Jaap	Dept. of Land Administration, Perth, WA 6000	25/9/70
633	Kraft, Paul Patrick	24 Crocus Way, Ferndale, WA 6155	27/9/76
638	Kros, Martin	1 Dalwood Court, Hamersley, WA 6022	3/11/76
498	Kuonen, Heinrich Arnoldus	41 Davallia Road, Duncraig, WA 6023	26/3/71
529	Laffer, Gordon Ashley	5 Ferndale Street, Floreat Park, WA 6014	25/10/72
610	Lane, Cornelius Joseph	96 Third Avenue, Mt Lawley, WA 6050	25/9/75
488	Lang, Robert George	18 Hawkstone Street, Cottesloe, WA 6011	25/9/70
686	Lange, Rodney Graeme	Nelson Road, Darlington, WA 6070	9/4/79
363	Larmer, Michael James	C/- PO Box 372, Port Moresby, Papua New Guinea	6/12/63
822	Larsen, Stephen Christopher Francis	C/- Brazier and Motti Pty Ltd, GPO Box 1058, Darwin, NT 5794	18/9/86
312	Lavers, Lindsay John	20 Derwent Street, Parafield Gardens, SA 5107	19/4/56
415	Lawler, Gerald Albert	24 Liddiard Street, Hawthorn, Vic. 3122	6/10/67
489	Le Faucheur, Frank John	28 Wessex Street, Carine, WA 6020	25/9/70
580	Leighton, Kenneth Alan	Dept. of Land Administration, Perth, WA 6000	27/9/74
643	Lengkeek, Paul Robert	C/- 2 Skew Road, Bayswater, WA 6053	25/3/77
385	Lenz, Walter	2857 Albany Highway, Kelmscott, WA 6111	10/9/65
530	Lester, Richard George	54 Griffel Way, Duncraig, WA 6023	25/10/72
461	Lewis, Kennon Richard	17 Dunkley Avenue, Applecross, WA 6153	26/6/69
831	Liew, John Yaw Kiew	4 Radford Court, Nightcliff, NT 5792	20/11/86
725	Light, Steven Craig	C/- 44 Beatrice Street, Doubleview, WA 6018	6/10/80
327	Lindsay, Graham Kerr	Australian Survey Office, Dept of Administrative Services, Commonwealth Govt. Centre, Chifley Square, Sydney, NSW 2000	16/9/57
443	Locke, John William	PO Box 6752, Auckland, New Zealand	3/12/68
359	Lochart, Allan Campbell	282 Rokeby Road, Subiaco, WA 6008	8/3/63
792	Lochart, Geoffrey Allan	14 Weld Street, Nedlands, WA 6009	12/4/84
259	Lockwood, Arthur Rodney	9 Binya Street, Griffith, NSW 2680	15/2/35
694	Lode Wyk, Michael Hendrik	60 Fourth Avenue, Mt Isa, Qld 4825	14/9/79
744	Longford, Ian Gregory	33 Bruce Street, Leederville, WA 6007	22/10/81
452	Longley, Peter James	7 Ensign Way, Beldon, WA 6025	14/3/69
566	Lowe, Clive Charles	5 Shenton Avenue, Guildford, WA 6055	29/4/74
523	Luscombe, Ivan Mervyn	PO Box 351, Darwin, NT 5794	22/9/72
687	Lutey, John Dale	57 Amherst Street, White Gum Valley, WA 6162	9/4/79
682	Lyons, Francis John	6 Barracuda Drive, Willetton, WA 6155	25/9/78
265	MacDonald, Donald	29 Rosenthal Street, Campbell, ACT 2601	15/9/41
634	Machin, Myra Jane (Miss)	3 Pullan Place, Greenwood, WA 6024	27/9/75
507	Machin, Roger Alan Seaton	PO Box 203, Bridgetown, WA 6255	27/10/71
726	MacKay, Ian James	C/- 98 Circe Circle, Dalkeith, WA 6009	6/10/80
355	MacKintosh, Robert	Highlands Arcade, Bowral, NSW 2576	4/3/63
671	MacLeod, William James	Not known	4/4/78
626	Magnus, Edward Randolph	21 Butcher Road, Roleystone, WA 6111	29/3/76
567	Maguire, Kenneth Raymond	9 Chudleigh Street, East Fremantle, WA 6158	29/4/74
423	Mahoney, Peter Anthony (B.Surv)	92 Cliff Avenue, Northbridge, NSW 2063	7/3/68
809	Malcolm, Peter Francis	PO Box 85, Cottesloe, WA 6011	24/10/85
500	Marais, Gene Auret	PO Box 158, Kalamunda, WA 6076	12/5/71
555	Marion, Graham Evan	Dept of Land Administration, Perth, WA 6000	10/10/73
337	Markey, Trevor Louis	81 Forrest Street, South Perth, WA 6151	18/9/59
508	Marsh, Alan John	68 Wheatley Road, Gosnells, WA 6110	27/10/71
278	Martin, John Braidwood	39/26 Cranbrook Avenue, Cremorne, NSW 2090	21/9/50
281	Martyr, William Bawden	4 Olcote Street, Doubleview, WA 6018	3/3/51
630	Mastaglia, Francesco	PO Box 927, Darwin, NT 5794	12/4/76
745	Mattaboni, Peter Robert	6 Turnatt Way, Wanneroo, WA 6065	22/10/81
334	McAdam, Phillip Thomas	Dept of Land Administration, Perth, WA 6000	27/2/59



Reg. No.	Name	Address	Date of Registration
424	McAllister, Craig Douglas	971 Wellington Street, West Perth, WA 6005	15/3/68
596	McAllister, Keith William	11 Ratcliffe Road, Booragoon, WA 6154	26/3/75
524	McAvoy, David John	15 Walker Street, Rosetta, Tasmania 7010	22/9/72
648	McCarthy, Bernard Hewitt	PO Box 5421, Auckland 1, New Zealand	10/6/77
468	McCarthy, Robert Clive	Dept of Land Administration, Perth, WA 6000	7/10/69
582	McCrackan, Kenneth Miles	Dept of Land Administration, Perth, WA 6000	27/9/74
532	McCracken, Donald George	15 Mullens Road, Vermont South, Vic. 3133	25/10/72
549	McDonald, Laurence Cecil (B.Surv)	190 Oslewn Drive, Macgregor, ACT 2615	25/6/73
583	McDonald, Robert William	8 Capper Place, Kardinya, WA 6163	27/9/74
450	McElwee, Darcy Charles	C/- MN Apitz, PO Box 5116A, Newcastle West, NSW 2302	6/3/69
756	McEwen, Robert Ian Thomas	60 Kalamatta Way, Gooseberry Hill, WA 6076	6/4/82
280	McFadden, John Robert	Lot 162, "Bedford", Stretch Road, Mt Helena, WA 6555	8/3/51
597	McGay, Douglas John	47 Dugan Street, Kalgoorlie, WA 6430	26/3/75
823	McGinn, Christopher Francis	C/- Brazier & Motti Pty Ltd, GPO Box 1058, Darwin, NT 5794	18/9/86
775	McGowan, Kim	106 Forrest Street, Cottesloe, WA 6011	7/4/83
471	McIntosh, Graham Herbert	7 Marine Street, Vaucluse, NSW 2030	11/12/69
495	McKellar, Duncan Alexander	Austn Survey Office, PO Box P1233, GPO Perth, WA 6001	17/3/71
702	McKellar, Gregory Ross	Alice Springs, NT 5750	1/10/79
360	McKimmie, Michael James	PO Box 194, Wanneroo, WA 6065	8/3/63
703	McKinney, Roderick James	82 Toowong Street, Bedford, WA 6052	1/10/79
347	McKinnon, Edward Arthur	Survey and Mapping Group, PO Box 99, Mt Hawthorn, WA 6016	20/3/61
491	McKinnon, Kenneth Charles	Survey and Mapping Group, PO Box 99, Mt Hawthorn, WA 6016	25/9/70
636	McLean, Gregory Stewart	12 Viscount Court, Thornlie, WA 6108	27/9/76
757	McLoughlin, Ross Anthony	C/- 122 Aberdeen Street, Perth, WA 6000	6/4/82
802	McMahon, Colin Ernest	Lot 4, Ilkley Road, Eudlo, Qld 4554	18/10/84
453	McMahon, Kevin John	17 Clark Street, Nedlands, WA 6009	14/3/69
611	McMullen, John Anthony	C/- Assoc. Surveys, PO Box 329, West Perth, WA 6005	25/9/75
305	McMullen, Michael Roughan	496 Geographe Bay Road, Quindalup, WA 6282	22/3/55
320	McNamara, Bernard Allan	C/- PO Box 236, Carnarvon, WA 6701	8/3/57
746	Mears, Alex Goldsmith	C/- 32 Stirling Street, Bunbury, WA 6230	22/10/81
644	Medwid, George Gene Ren	Dept of Land Administration, Perth, WA 6000	25/3/77
427	Meikle, Kevin Raymond	PO Box 954, Suva, Fiji	3/9/68
459	Meiklejohn, Douglass Grant	PO Box 263, Tauranga, New Zealand	3/6/69
435	Meleng, Paul	30 St Vincents Avenue, Wembley, WA 6014	24/9/68
199	Mellows, Ernest John	17 Woodsome Street, Mt Lawley, WA 6050	16/10/20
531	Menzies, Trevor William	C/- PO Box 2650, Darwin, NT 5794	25/10/72
321	Midgley, Alan John	14 King Edward Street, Pymble, NSW 2073	8/3/57
401	Miell, Murray Rankine	59 Anstey Crescent, Kurralt Park, SA 5037	23/9/66
520	Milanko, Louis George	Mary Street, Hazelmere, WA 6055	19/4/72
828	Millar, Alistair Cameron	C/- Australian Survey Office, GPO Box P1233, Perth, WA 6001	16/10/86
559	Miller, Charles Garner	41 Dargin Place, Greenwood, WA 6024	19/3/74
548	Milliken, Barry Earl (B.Surv)	27 Phillip Cr, Barrack Heights, Warilla, NSW	25/6/73
463	Milne, Andrew Max	19 Tyres Road, Roleystone, WA 6111	7/7/69
738	Misson, Michael John	Unit 13/172 Mill Pt Road, South Perth, WA 6151	9/4/81
573	Mitchell, Raymond Allan	C/- Aust Survey Office, GPO Box P1233, Perth, WA 6001	6/9/74
540	Moir, Kevin James	25A Johnston Street, Collie, WA 6225	10/4/73
819	Monk, Steven Anthony	C/- PO Box 329, West Perth, WA 6005	19/6/86
428	Monro, Gordon Alexander	6 Haynes Street, Tamworth, NSW 2340	3/9/68
386	Montgomerie, John Winton	12 Parkside Street, St Heliers, Auckland 5, New Zealand	10/9/65
436	Montgomery, Sydney Bruce	27 Middleton Way, Bull Creek, WA 6153	24/9/68
635	Moran, Trevor Glynne	4 Wanderarah Way, Kingsley, WA 6026	27/9/76
277	Morgan, John Frank	"Nyaania" Cnr Thomas and Bailey Roads, Glen Forrest, WA 6071	21/9/50
462	Moriarty, Bernard Anthony	5 Marillian Avenue, Waitara, NSW 2077	26/6/69
335	Morland, Robert Keith	Dept. of Land Administration, Perth, WA 6000	27/2/59
393	Moore, John Benson	6 Gorr Court, Shepparton, Vic. 3630	15/3/66
767	Morris, Geoffrey Richard Roland	Papua New Guinea	14/10/82
284	Morris, Robin	15 Durlacher Street, Geraldton, WA 6530	10/3/57
322	Morrison, Murray Alexander	282 Rokeby Road, Subiaco, WA 6008	8/3/57
490	Moss, Ian Francis	19 John Street, Cottesloe, WA 6011	25/9/70
581	Mould, Garry Robert	C/- Aust. Survey Office, Canberra, ACT 2601	27/9/74
730	Mulholland, Henry Richeson	211/445 Stirling Highway, Cottesloe, WA 6011	31/10/80
332	Munsie, Selby Walter	28 Kingsall Road, Attadale, WA 6156	18/9/58
313	Murray, David Denis	6 Crellin Grove, Camberwell, Vic. 3124	15/8/56
371	Murray, Geoffrey James	85-87 Moore Street, Liverpool, NSW 2170	31/7/64
382	Murray, Kenneth John	8 Chrysostom Street, Trigg, WA 6020	30/7/65
768	Nas, Paul Anthony	41 Pyrus Way, Forrestfield, WA 6058	14/10/82
447	Neale, Peter James	16 Marr Street, Myaree, WA 6154	30/1/69
779	Neilson, Ian Grant	511 Bourke Street, Surry Hills, NSW 2010	6/10/83
541	Ng, Hoonh Hoy	80 Jalan Madrasa, Taiping, Perak, West Malaysia	10/4/73
297	Nicholas, Malcolm Albert	MA Nicholas & Associates, 18 Stone Street, South Perth, WA 6151	12/3/54
482	Nichles, Wayne Lindsay	5 Alverston Street, Waterview, Auckland 7, New Zealand	20/9/70
820	Nissen, Colin Andrew	C/- PO Box 384, Port Hedland, WA 6721	18/9/86
584	Nolan, Gerald John	32 Weld Street, Palmyra, WA 6157	27/9/74
810	Nolan, John Michael	80 Trailwood Drive, Woodvale, WA 6026	24/10/85
287	Norman, Leslie Maurice	7 Burt Street, Albany, WA 6330	29/9/52
747	O'Brien, Thomas Gerard	103 Manning Road, Manning, WA 6152	22/10/81
398	O'Callaghan, Barry Thomas	47 Wakefield Street, Adelaide, SA 5000	1/9/66
556	O'Conner, Desmond Contoy	118 Forrest Street, South Perth, WA 6151	10/10/73
269	O'Leary, Robert Vincent	Road Mail Box 258, West Pingelly, WA 6308	14/7/47

Reg. No.	Name	Address	Date of Registration
612	Owen, Robert Tudor	442 Beaufort Street, Highgate, WA 6000	25/9/75
388	Palmer, Michael John	14 Paxton Street, Frenchs Forest, NSW 2086	13/1/66
672	Parker, Charles William	76 Paramatta Road, Doubleview, WA 6018	4/4/78
409	Pascott, George	15 Pindari Road, City Beach, WA 6015	6/6/67
673	Pasotti, Brian	PO Box 494, Lesmurdie, WA 6076	4/4/78
464	Paterson, Kimberley Frank	442 Beaufort Street, Highgate, WA 6000	7/7/69
717	Paul, Nigel John	33 Mengler Avenue, Mt. Claremont, WA 6010	24/3/80
803	Payne, Russell David	17 Nottingham Street, East Victoria Park, WA 6101	18/10/84
425	Peak, Alan William	6 Littlejohn Street, Hillsborough, Auckland 4, New Zealand	6/6/68
613	Pedri, Guido	13 Arilia Road, Balcatta, WA 6021	25/9/75
674	Phelp, John Martin	971 Wellington Street, West Perth, WA 6005	4/4/78
542	Piowczyk-Kruk, Mateusz Richard	64 John Street, Cottesloe, WA 6011	10/4/73
511	Phillips, David Graham	Unit 8, 20 Addison Road, Black Forest, SA 5035	6/4/72
748	Phillips, Kevin David	3 Thompson Way, Bull Creek, WA 6155	22/10/81
351	Piper, Keith Howard	34 Casuarina Way, Wanneroo, WA 6065	19/4/61
429	Porteous, Andrew Allistair	23 Hamilton Street, Subiaco, WA 6008	3/9/68
683	Potts, Graeme Leslie	3 Horgan Street, Mosman Park, WA 6012	25/9/78
308	Pownall, Kevin Arthur	PO Box 329, West Perth, WA 6005	14/9/55
444	Privett, Leigh Gordon	444 Wilson Street, Albury, NSW 2640	3/12/68
688	Ptolomey, Robert William	20 Greenwell Street, Scarborough, WA 6019	9/4/79
494	Quinn, Anthony George	18 Canning Avenue, Mt Pleasant, WA 6153	10/12/70
361	Rampant, Louis William	PO Box 605, Rabaul, Territory of Papua and New Guinea	8/3/63
639	Randall, Keith Robert	C/- BHP—CE, 44 St George's Terrace, Perth, WA 6000	15/12/76
543	Ranieri, John Silvio	33 Ashurst Drive, Lesmurdie, WA 6076	10/4/73
394	Redwood, Kenneth Graeme	C/- PO Box 927, Darwin, NT 5794	22/3/66
260	Rich, Cecil Ernest Homersham	Not Known	7/6/35
758	Richards, Phillip Irwin	C/- PO Box 257, Geraldton, WA 6530	6/4/82
395	Richards, William Spicer	40 Clontarf Street, Sorrento, WA 6020	22/3/66
776	Richardson, Michael Francis	28 Bombard Street, Ardross, WA 6153	7/4/83
786	Robb, Geoffrey Alec	38 Modillion Avenue, Shelley, WA 6155	6/10/83
557	Roberts, Michael Gerard	PO Box 927, Darwin, NT 5794	10/10/73
829	Robins, Glenn Ernest	14 Slee Avenue, Kelmscott, WA 6111	16/10/86
226	Robinson, Edward Lamerton	Tui Lodge, 298 Konini Road, Titirangi Auckland 7, NZ	19/7/27
295	Rochfort, Alwyn McKenzie	63 Moray Avenue, Floreat Park, WA 6014	12/3/54
399	Rodda, Frank Raymond	70 Churchill Avenue, Subiaco, WA 6008	1/9/66
763	Rogers, Colin Geoffrey	C/- Dept of Surveying and Cartography, PO Box 1, Belconnen, NSW 2616	20/7/82
793	Rogers, Ronald James Murray	C/- 69 Great Northern Highway, Midland, WA 6062	12/4/84
614	Rogers, Stephen John	48 Shepherds Bush Drive, Kingsley, WA 6026	25/9/75
416	Rose, Stephen Austin	PO Box 2055, Darwin, NT 5794	6/10/67
366	Rose, Winston	Dept of Land Administration, Perth, WA 6000	12/3/64
627	Ross, Donald Graeme	55 Stockdale Crescent, Wembley Downs, WA 6019	29/3/75
692	Ross, Ian Campbell	Lot 503, Summit Road, Mundaring, WA 6073	22/6/79
469	Roughan, Grey Edward	C/- Assoc. Surveys Pty Ltd, PO Box 329, West Perth, WA 6005	7/10/69
338	Rule, Richard Jeremy	122 Carew Street, Katanning, WA 6317	18/9/59
689	Rushton, Mark Robert	66 Brookton Highway, Kelmscott, WA 6111	9/4/79
533	Saunders, Gerald Vincent	GPO Box 546, Brisbane, Qld 4001	25/10/72
659	Sauzier, Michael Edouard	26 Shepherd Street, Lower King, WA 6333	26/9/77
221	Sawley, Francis Lee	7 Pirie Street, Adelaide, SA 5000	13/7/27
660	Scanlan, William Michael	38 Lofties Street, Forrestdale, WA 6112	26/9/77
704	Schulling, Lindsay Charles	Dept of Land Administration, Perth, WA 6000	1/10/79
420	Scott, Peter	28 Taylor Street, Bulimba, Qld 4171	24/1/68
761	Setter, Craig	C/- BHP Coy, PO Box 1794, Wollongong, NSW 2500	7/6/82
397	Sheffield, Robin Duncan	C/- PO Box 25080, Auckland, New Zealand	25/7/66
769	Shepherd, Donald Michael	Unit 18, 11-17 Princes Street, Mosman Park, WA 6012	14/10/82
794	Shipard, Phillip David	69 Corbel Street, Shelley, WA 6155	12/4/84
598	Shipp, Colin Neil	12 Cameron Close, Lesmurdie, WA 6076	26/3/75
811	Shipp, Peter William	12 Maikai Place, Kewdale, WA 6105	24/10/85
387	Short, Lawrence Charles	14 Creekview Close, Rossmoyne, WA 6155	10/9/65
645	Silby, Larry	131 Churchill Avenue, Subiaco, WA 6008	25/3/77
568	Sim, Kevin John	129 Joel Terrace, Mt Lawley, WA 6050	29/4/74
544	Skates, James Boyd MacDonald	Dept of Land Administration, Perth, WA 6000	10/4/73
777	Skinner, Laurie James	13 Tambrey Drive, Nichol, Karratha, WA 6714	7/4/83
534	Sleep, John Walter	Australian Survey Office, Canberra City, ACT 2601	25/10/72
628	Sloman, Geoffrey Michael	15/115 Frank Street, Labrador, Qld 4215	29/3/76
558	Smith, Colin John	Papua New Guinea	10/10/73
389	Smith, Christopher Warwick	129 Woodcourt Road, Berowra, NSW	13/1/66
339	Smith, David Christopher	Department of Land Administration, Perth, WA 6000	18/9/59
445	Smith, Ian Joseph	Flat 48, 10 Caldecott Road, Kowloon, Hong Kong	3/12/68
522	Smythe, Allan Edwin (B. Surv)	15 Martock Way, Karrinyup, WA 6018	14/6/72
727	Snow, Anthony John	19 Ningaloo Way, Thornlie, WA 6108	6/10/80
437	Sparks, Ian Robert	PO Box, 3106, Jakarta, Indonesia	24/6/68
751	Speedie, Peter Grahame	11 Alameda Avenue, Mornington, Victoria 3931	29/10/81
569	Spencer, Geoffrey Frank	Dept. of Land Administration, Perth, WA 6000	29/4/74
499	Spittles, Graham John	24 Ambrose Street, North Innaloo, WA 6018	26/3/71
795	Sprivulis, John Colin	5 Moss Street, Bunbury, WA 6230	12/4/84
690	Stedman, Anthony Lee	4 Ferguson Street, Alfred Cove, WA 6154	9/4/79
759	Stefanetti, Giorgio	36 Luderman Road, Noranda, WA 6062	6/4/82
796	Stefani, Dante	72 Burrendah Boulevard, Willetton, WA 6155	12/4/84
675	Stephenson, Richard Alan Clifton	7 Beckler Court, Padbury, WA 6025	4/4/78
509	Stephenson, Robert Andrew Buchanan	25 Meadow Street, Guildford, WA 6055	27/10/71
430	Stewart, David Houston	PO Box 5421, Auckland, New Zealand	3/9/68

Reg. No.	Name	Address	Date of Registration
719	Stewart, Wayne Peter .....	83 Brandon Street, Kensington, WA 6151 .....	24/3/80
599	Still, Edward John .....	C/- Unit 9/32 Sorrento Street, North Beach, WA 6020 .....	26/3/75
225	Stokes, Sydney John .....	5 Shannon Street, Floreat Park, WA 6014 .....	19/7/27
254	Stokes, Sydney William .....	144 Bellevue Road, Bellevue Hill, NSW 2025 .....	7/8/53
290	Storr, Glen Hilton .....	WA Museum, Beaufort Street, Perth, WA 6000 .....	17/9/53
404	Stott, Douglas McEwan .....	C/- Aust. Iron & Steel Pty Ltd, PO Wollongong, NSW 2500 .....	13/4/67
570	Stovold, Richard George Hugh .....	Dept. of Land Administration, Perth, WA 6000 .....	29/4/74
600	Sullivan, Kevin Anthony .....	30 Finlay Avenue, Earlwood, NSW 2206 .....	26/3/75
438	Sutherland, Donald Ian .....	C/- Aust. Survey Office PO Box P1233, GPO Perth, WA 6001 .....	24/9/68
818	Sweeney, Danny .....	11 Ferrer Place, Woodlands, WA 6018 .....	17/4/86
310	Symons, Albert Theodore .....	148 Hayes Avenue, Mt Yokine, WA 6060 .....	9/3/56
741	Szkraba, John Eugene .....	18 Raffles Street, Gray, NT 5787 .....	18/5/81
615	Taaffe, David John .....	C/- Aust. Aerial Mapping (WA) Pty Ltd, 23 Hamilton Street, Subiaco, WA 6008 .....	25/9/75
372	Tait, James Gordon .....	PO Box 56, Turrumurra, NSW 2074 .....	31/7/64
749	Tatam, Calvin John .....	24 May Street, Scarborough, WA 6019 .....	22/10/81
294	Taylor, Alexander Forbes .....	C/- PWD, Hong Kong .....	3/3/54
367	Taylor, Hugh, Lieut Col. ....	51 Eric Street, Cottesloe, WA 6011 .....	23/3/64
739	Taylor, John William .....	32 Stirling Street, Bunbury, WA 6230 .....	9/4/81
301	Taylor, Russell Dalton .....	187 Roberts Road, Subiaco, WA 6008 .....	3/3/55
705	Temby, Owen Frederick .....	16 Ferndale Street, Floreat Park, WA 6014 .....	1/10/79
770	Teoh, Hoot Khoon .....	34 Laughton Way, Leeming, WA 6155 .....	14/10/82
535	Thomas, Geoffrey Norman .....	22 Koorda Street, Coolbinia, WA 6050 .....	25/10/72
760	Thomas, Gregory William .....	Unit 2/63 Third Avenue, Mt Lawley, WA 6050 .....	6/4/82
454	Thompson, Albert Gerard .....	PO Box 820, Geraldton, WA 6530 .....	14/3/69
661	Thompson, Brian William .....	69 Helm Street, Maddington, WA 6109 .....	26/9/77
431	Thompson, David Hugh .....	PO Box 514, Lae, Papua New Guinea .....	3/9/68
814	Thompson, David Maurice .....	C/- 40 John F. Kennedy Drive, Palmerston North, New Zealand .....	19/12/85
276	Thompson, Frank Kobelke .....	133 Victoria Street, Bunbury, WA 6230 .....	21/9/50
473	Thomson, William Neil .....	Survey & Mapping Group, PO Box 99, Mt Hawthorn, WA 6016 .....	12/3/70
728	Tibben, Reynald .....	79 Alderley Square, Wilson, WA 6107 .....	6/10/80
750	Tilley, Paul Frederick .....	10 Christina Street, Hazelmere, WA 6055 .....	22/10/81
479	Timms, Frank Warren .....	5 Mead Street, Belair, SA 5052 .....	20/3/70
448	Todd, Robert Charles .....	Woodford Downs M.S. 2163, Toogoolawah, Qld 4313 .....	30/1/69
646	Tonkin, Harvey Thomas .....	190 Ewen Street, Doubleview, WA 6018 .....	25/3/77
812	Torode, Stuart Leonard Allan .....	1 Porlock Way, Karrinyup, WA 6018 .....	24/10/85
629	Towie, John Henry .....	PO Box 435, Manjimup, WA 6258 .....	29/3/76
706	Tozer, Robert Willcocks .....	32 Raleigh Road, Sorrento, WA 6020 .....	1/10/79
707	Trevaskis, Peter James .....	35 Monk Street, Kensington, WA 6151 .....	1/10/79
521	Trott, Robert William .....	35 Sexton Road, Inglewood, WA 6052 .....	19/4/72
640	Tuder, Graeme Stanley .....	27 Booker Street, Attadale, WA 6152 .....	15/12/76
402	Tyson, Jonathon Walter .....	Fairearth Steet, The Gap, Qld 4061 .....	7/12/66
323	Van Noort, Peter .....	Dept. of Land Administration, Perth, WA 6000 .....	8/3/57
354	Van Senden, Colin Geoffrey .....	PO Box 63, Echunga, SA 5153 .....	1/3/63
602	Walker, Leslie Alan .....	C/- Bannister & Hunter, 75 Main Street, Gosford, NSW 2250 .....	29/5/75
729	Ward, William Michael .....	16 Kristiansen Court, Greenwood, WA 6024 .....	6/10/80
285	Warren, Charles William .....	8 Esplanade, Perth, WA 6000 .....	10/3/52
449	Watson, Alan Cranworth .....	Arrio Bldgs., 7 Stirling Street, Bunbury, WA 6230 .....	30/1/69
417	Watson, David Norman .....	21 Cairnhill Court, Greenmount, WA 6056 .....	6/10/67
536	Watson, Raymond Gordon .....	Department. of Land Administration, Perth, WA 6000 .....	25/10/72
684	Watt, Peter Jeffrey .....	C/- 47 Dugan Street, Kalgoorlie, WA 6430 .....	25/9/78
720	Webber, Murray John .....	5 Barque Place, Kallaroo, WA 6025 .....	24/3/80
451	Weber, John Francis .....	C/- Brazier & Motti, 112 Denham Street, Townsville, Qld 4810 .....	6/3/69
616	Wellington, Russel Thomas .....	52 Cricklewood Way, Carine, WA 6020 .....	25/9/75
637	West, Owen Gregory .....	7 Eleanor Street, Como, WA 6152 .....	27/9/76
805	Wheeler, Antony Charles .....	10 Claverton Street, North Perth, WA 6006 .....	11/4/85
492	White, Darryl Hicks .....	Department of Land Administration, Perth, WA 6000 .....	25/9/70
296	White, Ross Lyle .....	PO Box 252, Busselton, WA 6280 .....	12/3/54
585	Williams, Alan Robert .....	55 Railway Parade, Mt Lawley, WA 6050 .....	27/9/74
572	Williamson, Ian Phillip (B. Surv) .....	41 Mermaid Avenue, Maroubra, NSW 2035 .....	19/8/74
353	Williamson, Michael Charles .....	28 Wendouree Road, Wilson, WA 6107 .....	12/3/62
418	Willis, John Winston .....	Department of Land Administration, Perth, WA 6000 .....	6/10/67
586	Willson, Bruce Harold .....	8 Dundalk Road, Floreat Park, WA 6014 .....	27/9/74
419	Wilson, Aubrey Nicholson .....	PO Box 1194, Darwin, NT 5794 .....	7/12/67
439	Wilson, Duncan Fitzhenry Vivian .....	Moola Road, Glen Forrest, WA 6071 .....	24/9/68
587	Winnet, Donald George .....	5 Dampiera Way, Ferndale, WA 6155 .....	27/9/74
421	Wright, Anthony Richard .....	C/- Rygate & West, PO Bldg. 2 Castlereach St, Sydney, NSW 2000 .....	24/1/68
588	Wyllie, Alexander .....	Department of Land Administration, Perth, WA 6000 .....	27/9/74
799	Yardley, Alan John .....	7 Bolt Place, Bullcreek, WA 6155 .....	13/9/84
589	Yorath, Geoffrey Leonard .....	1 Leichardt Avenue, Padbury, WA 6025 .....	27/9/74
691	Young, Jacqueline Elizabeth .....	PO Box 125, Woodanilling, WA 6316 .....	9/4/79
662	Young, Trevor Phillip .....	PO Box 125, Woodanilling, WA 6316 .....	26/9/77
830	Yurisich, Adrian John .....	30 Greenway Avenue, Thornlie, WA 6108 .....	16/10/86
455	Zadnik, John Paul .....	30 Kin Kuna Way, City Beach, WA 6015 .....	14/3/69
797	Zimoch, Mark Julian .....	16 Woodlands Street, Woodlands, WA 6018 .....	12/4/84
545	Zuideveld, Jan .....	66A Lockhart Street, Como, WA 6152 .....	10/4/73

L&amp;PB 12/85.

*Public Works Act 1902 (as amended); Local Government Act 1960 (as amended)*

## LAND ACQUISITION

*Public Way—Shire of Mundaring*

NOTICE is hereby given, and it is hereby declared, that the several pieces or parcels of land described in the Schedule hereto being all in the Swan District have, in pursuance of the written approval of the Lieutenant-Governor and Deputy of the Governor, acting by and with the advice of the Executive Council, dated 3 March 1987, been compulsorily taken and set apart for the purposes of the following public work, namely Public Way—Shire of Mundaring.

And further notice is hereby given that the said pieces or parcels of land so taken and set apart are shown marked off on Plan L.A., W.A. 172 which may be inspected at the Office of the Minister for Works, Perth. The additional information contained in the Schedule after the land descriptions is to define locality only and in no way derogates from the Transfer of Land Act description.

And it is hereby directed that the said lands shall vest in the Shire of Mundaring for an estate in fee simple in possession for the public work herein expressed, freed and discharged from all trusts, mortgages, charges, obligations, estates, interests, rights-of-way, or other easements whatsoever.

## SCHEDULE

No. on Plan L.A., W.A. No. 172	Owner or Reputed Owner	Occupier or Reputed Occupier	Description	Area (approx.)
	Adrian Thane Howard ....	Adrian Thane Howard .	Portion of Swan Location 986 and being that part of Lot 38 on Plan 11999 now more particularly delineated on Diagram 69344 and being part of the land in Certificate of Title Volume 1469 Folio 571.	70 m <sup>2</sup>
	Paul Albert Murphy .....	Paul Albert Murphy .....	Portion of Swan Location 986 and being that part of Lot 39 on Plan 11999 now more particularly delineated on Diagram 69344 and being part of the land in Certificate of Title Volume 1469 Folio 572.	70 m <sup>2</sup>

Certified correct this 25th day of February, 1987.

D. K. DANS,  
Minister for Works.

FRANCIS BURT,  
Lieutenant-Governor and Deputy of the Governor.  
Dated this 3rd day of March, 1987.

L&amp;PB 110/86.

*Railways (Standard Gauge) Construction Act 1961 (as amended); Public Works Act 1902 (as amended)*

## LAND RESUMPTION

*Standard Gauge Railway—Woodbridge East to Kwinana Section*

NOTICE is hereby given, and it is hereby declared, that the piece or parcel of land described in the Schedule hereto, being all in the Swan District have, in pursuance of the written approval and consent of the Lieutenant-Governor and Deputy of the Governor, acting by and with the advice of the Executive Council, dated 3 March 1987 been set apart, taken or resumed for the purpose of the following public work, namely Standard Gauge Railway, Woodbridge East to Kwinana Section.

And further notice is hereby given that the said piece or parcel of land so set apart, taken, or resumed is marked off and more particularly described on Plan, L.A., W.A. 185 which may be inspected at the Office of the Minister for Works, Perth. The additional information contained in the Schedule after the land description is to define locality only and in no way derogates from the Transfer of Land Act description.

And it is hereby directed that the said land shall vest in Her Majesty for an estate in fee simple in possession for the public work herein expressed, freed and discharged from all trusts, mortgages, charges, obligations, estates, interests, rights-of-way or other easements whatsoever.

## SCHEDULE

No. on Plan L.A., W.A. No. 185	Owner or Reputed Owner	Occupier or Reputed Occupier	Description	Area (approx.)
	Philip Leslie Joseph .....	Vacant.....	Portion of Swan Location 16 and being part of Lot 11 on Plan 5212 (Sheet 1) and being all of the land in Certificate of Title Volume 1434 Folio 984.	46 m <sup>2</sup>

Certified correct this 13th day of February, 1987.

D. K. DANS,  
Minister for Works.

FRANCIS BURT,  
Lieutenant-Governor and Deputy of the Governor.  
Dated this 3rd day of March, 1987.

L&amp;PB 189/86.

*Town Planning and Development Act 1902 (as amended); Public Works Act 1902 (as amended)*

## LAND RESUMPTION

*Foreshore Management and Recreation*

NOTICE is hereby given, and it is hereby declared, that the piece or parcel of land described in the Schedule hereto, being all in the Cockburn Sound District have, in pursuance of the written approval and consent of the Lieutenant-Governor and Deputy of the Governor, acting by and with the advice of the Executive Council, dated 3 March 1987 been set apart, taken or resumed for the purpose of the following public work, namely Foreshore Management and Recreation.

And further notice is hereby given that the said piece or parcel of land so set apart, taken, or resumed is marked off and more particularly described on Plan, L.A., W.A. 266 which may be inspected at the Office of the Minister for Works, Perth. The additional information contained in the Schedule after the land description is to define locality only and in no way derogates from the Transfer of Land Act description.

And it is hereby directed that the said land shall vest in Her Majesty for an estate in fee simple in possession for the public work herein expressed, freed and discharged from all trusts, mortgages, charges, obligations, estates, interests, rights-of-way or other easements whatsoever.

## SCHEDULE

No. on Plan L.A., W.A. No. 266	Owner or Reputed Owner	Occupier or Reputed Occupier	Description	Area (approx.)
	Caroline Mary Rodoreda as Executrix of the Es- tate of Leo Charles Joseph Rodoreda, Caroline Annie Anderson, Raymond Albert Edward Conway and James Urquart Duncan as Executors of the Es- tate of Edwin Borrowdale Anderson, John Edward Victor Murdoch and John Lewis Doust as Execu- tors of the Estate of Harold Alfred Doust and Ellen Constance Angus as Executrix of the Estate of Quinton Sturrock Wilson Angus.	Vacant.....	Portion of Cockburn Sound Location 16 and being Lot 66 on Plan 7657 (3) and being part of the Land in Certificate of Title Volume 1261 Folio 134.	3.591 6 ha

Certified correct this 18th day of February, 1987.

D. K. DANS,  
Minister for Works.

FRANCIS BURT,  
Lieutenant-Governor and Deputy of the Governor.  
Dated this 3rd day of March, 1987.

L&amp;PB 1634/83.

*Conservation and Land Management Act 1984; Public Works Act 1902 (as amended)*

## LAND RESUMPTION

*Benger Swamp—Nature Reserve*

NOTICE is hereby given, and it is hereby declared, that the piece or parcel of land described in the Schedule hereto, being all in the Wellington District have, in pursuance of the written approval and consent of the Lieutenant-Governor and Deputy of the Governor, acting by and with the advice of the Executive Council, dated 3 March 1987 been set apart, taken or resumed for the purpose of the following public work, namely Benger Swamp—Nature Reserve.

And further notice is hereby given that the said piece or parcel of land so set apart, taken, or resumed is marked off and more particularly described on Plan, L.A., W.A. 276 which may be inspected at the Office of the Minister for Works, Perth. The additional information contained in the Schedule after the land description is to define locality only and in no way derogates from the Transfer of Land Act description.

And it is hereby directed that the said land shall vest in Her Majesty for an estate in fee simple in possession for the public work herein expressed, freed and discharged from all trusts, mortgages, charges, obligations, estates, interests, rights-of-way or other easements whatsoever.

## SCHEDULE

No. on Plan L.A., W.A. No. 276	Owner or Reputed Owner	Occupier or Reputed Occupier	Description	Area (approx.)
	Ilario Manno Fu Vincenzo	Vacant.....	Portion of Wellington Location 1 and be- ing the eastern moiety of Lot 44 on Plan 4847 being the whole of the land in Certificate of Title Volume 1028 Folio 139.	2.023 4 ha

Certified correct this 25th day of February, 1987.

D. K. DANS,  
Minister for Works.

FRANCIS BURT,  
Lieutenant-Governor and Deputy of the Governor.  
Dated this 3rd day of March, 1987.

MRD 42/25-G

*Main Roads Act 1930 (as amended); Public Works Act 1902 (as amended).*

## NOTICE OF INTENTION TO TAKE OR RESUME LAND

THE Minister for Works hereby gives notice, in accordance with the provisions of section 17 (2) of the Public Works Act 1902 (as amended) that it is intended to take or resume under section 17 (1) of that Act, the pieces or parcels of land described in the Schedule hereto and being all in the Mandurah District, for the purpose of the following public works, namely, widening and realignment of the Bunbury Highway (84.6—85.5 SLK) and that the said pieces or parcels of land are marked off on LTO Diagram 70685, which may be inspected at the office of the Commissioner of Main Roads, Waterloo Crescent, East Perth.

## Schedule

No.	Owner or Reputed Owner	Occupier or Reputed Occupier	Description	Area (approx.)
1.	Kevin William Buckingham and Coral Joyce Buckingham	K. W. & C. J. Buckingham	Portion of Murray Location 36 and being part of the land comprised in Certificate of Title Volume 18 Folio 205A.	3 906 m <sup>2</sup>
2.	Worsley Timber Pty Ltd .....	Worsley Timber Pty Ltd .....	Portion of Murray Location 35 and being part of the land comprised in Certificate of Title Volume 1284 Folio 301.	3 864 m <sup>2</sup>
3.	Worsley Timber Pty Ltd .....	Worsley Timber Pty Ltd .....	Portion of Murray Location 34 and being part of the land comprised in Certificate of Title Volume 23 Folio 32A.	1 374 m <sup>2</sup>
4.	Worsley Timber Pty Ltd .....	Worsley Timber Pty Ltd .....	Portion of Murray Location 33 and being part of the land comprised in Certificate of Title Volume 1287 Folio 353.	1 262 m <sup>2</sup>

Dated this 11th day of March, 1987.

D. R. WARNER,  
Director, Administration and Finance,  
Main Roads Department.

MRD 41/84-C

*Main Roads Act 1930 (as amended); Public Works Act 1902 (as amended).*

## NOTICE OF INTENTION TO TAKE OR RESUME LAND

THE Minister for Works hereby gives notice, in accordance with the provisions of section 17 (2) of the Public Works Act 1902 (as amended), that it is intended to take or resume under section 17(1) of that Act the pieces or parcels of land described in the Schedule hereto and being all in the Mundaring District, for the purpose of the following public works namely, widening of Great Eastern Highway, and that the said pieces or parcels of land are marked off on Plan M.R.D. W.A. 8625-239 which may be inspected at the office of the Commissioner of Main Roads, Waterloo Crescent, East Perth.

## Schedule

No.	Owner or Reputed Owner	Occupier or Reputed Occupier	Description	Area (approx.)
1.	Horace Joseph Jennings Wilkins, Stanley Richard Wilkins and Ellen Elizabeth Walkerden as Executors of the Will of Thomas Wilkins (deceased).	P G Lewis (Purchaser vide Caveat C800313).	Portion of Swan Location 16 and being part of Lot 15 on Plan 3114 and being part of the land comprised in Certificate of Title Volume 595 Folio 6.	80 m <sup>2</sup>

Dated this 11th day of March 1987.

D. R. WARNER,  
Director, Administration and Finance,  
Main Roads Department.

## WATER AUTHORITY ACT 1984

Sewerage—Country  
Notice of Authorisation

File: F13302/1196-01-R.

Project: S58.001

WHEREBY by the Water Authority Act 1984 it is provided that, subject to the provisions of the Act, the Water Authority, with the authorisation of the Minister for Water Resources, has power to construct or provide major works, and whereas the preliminary requirements of the said Act have been complied with: Now therefore, I Ernie Bridge, Minister for Water Resources, hereby authorise the Water Authority to undertake the construction or provision of the following works, namely:

Sewerage—Waroona, Reticulation Area 1A  
Pumping Station No. 1 and Pressure Main and  
Wastewater Treatment Plant  
Shire of Waroona

The proposed works consist of the construction of:

- (a) below ground sewer reticulation pipelines of up to three hundred millimetres diameter;
- (b) a below ground sewage pumping station;

- (c) a below ground pressure pipeline of one hundred and fifty millimetres diameter;
- (d) a wastewater treatment plant consisting of 3 oxidation ponds in a series with summer discharge to an on-site storage pond. Effluent will be released during the winter months into a nearby creek.

All of the works are to be constructed complete with manholes and all necessary apparatus.

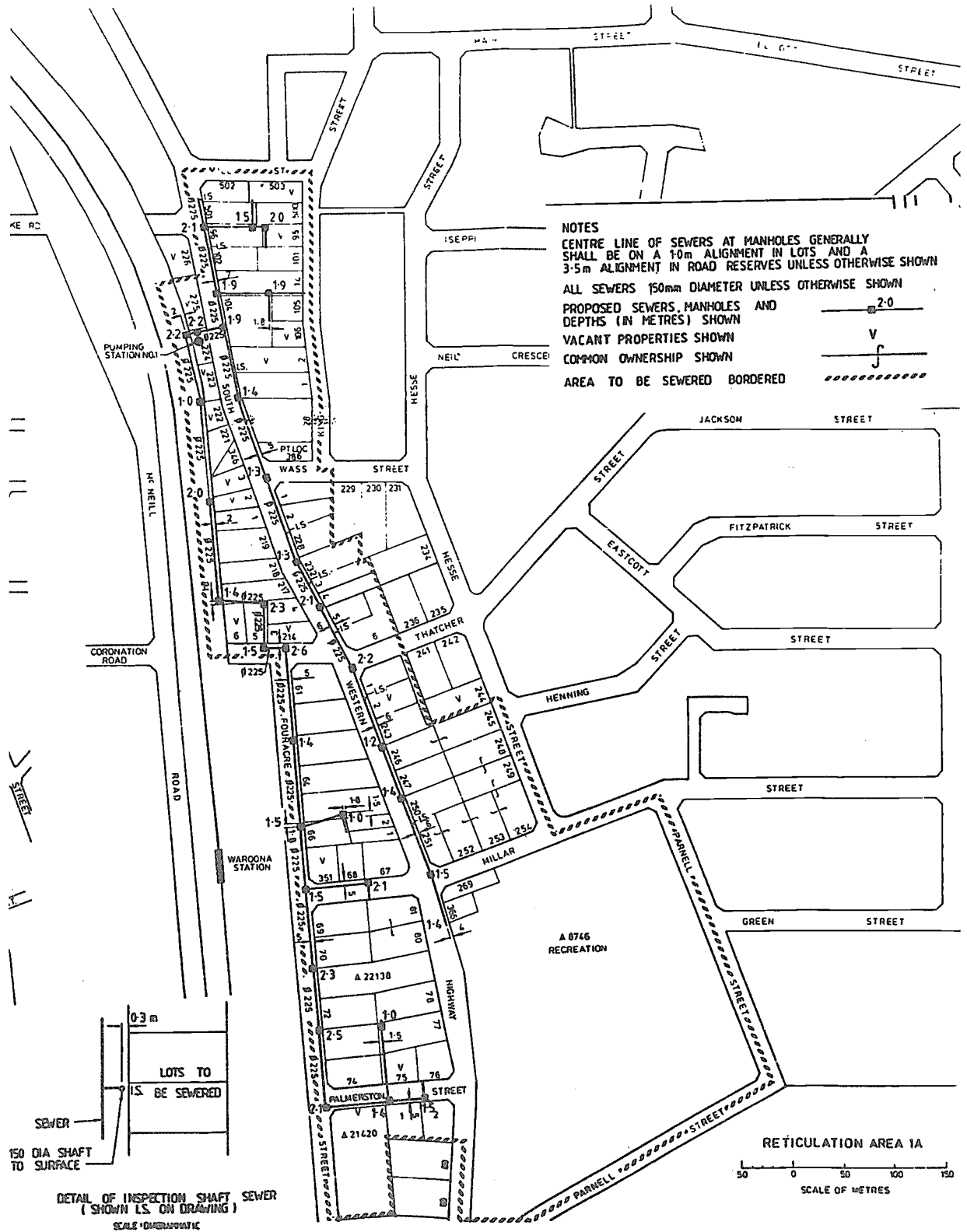
The localities of the above works are as shown on plan AT 82 which accompanies this notice.

The purpose of the proposed works is to provide wastewater treatment of sewage from the Waroona townsite.

This authority to construct and provide the works shall take effect from 3 March 1987.

E. F. BRIDGE,  
Minister for Water Resources.

Plan AT 82



Water Authority of Western Australia  
RIGHTS IN WATER AND IRRIGATION ACT 1914

Notice for Advertisement of Application for Licence under Section 13 of the Act received by the Water Authority of Western Australia

(Regulation 14 (1))

NOTICE is hereby given that I, the undersigned the Manager for the South West Region, have received from the occupiers of land, as set out in the schedule below and whose addresses are as shown in that schedule, an application for the grant to them of a Licence under section 13 of the abovementioned Act to divert, take and use water from the watercourse known as the Warren Donnelly Rivers System for their land as described in the schedule below and being contiguous to the said watercourse and that any owner or occupier of land contiguous to such watercourse within the distance of 4.8 kilometres from the said land, who desires to object to the said application may do so by notice in writing addressed to me in accordance with the regulations under the said Act. All objections are to be delivered by certified mail and must be received by me before 4.30 p.m. on Friday, 20 March, 1987. Late objections will be considered only at my discretion.

E. SHELTON,  
Manager, South West Region,  
Bunbury.

Schedule

Occupier; Postal Address; Description of Land.

- Edwards, B. L.; 1 Reeve Street, Manjimup; Pt. Nelson Location 9350, Piano Gully.  
Rowney, V. T.; Stirling Road, Pemberton; Nelson Location 9083, Treen Brook.  
Fox, A and M; P.O. Box 265, Manjimup; Nelson Location 11989, Deadmans Gully Road.  
East, N. D. and Son; P.O. Box 401, Manjimup; Nelson Location 1024, Wilgarup River.

SHIRE OF GOOMALLING

Bush Fire Control

NOTICE is hereby given that Mr Peter Clarke has been appointed a Bush Fire Control Officer and Deputy Fire Weather Officer for the Shire of Goomalling.

The appointment of Mr C. C. Kerp as a Bush Fire Control Officer and Deputy Fire Weather Officer has been cancelled.

By Order of the Council,  
G. W. MORRIS,  
Shire Clerk.

TOWN PLANNING AND DEVELOPMENT ACT 1928

Office of the Minister for Planning,  
Perth, 13 March 1987.

IT is hereby notified for general information that the Lieutenant-Governor and Deputy of the Governor in Executive Council acting in accordance with section 40 of the Town Planning and Development Act 1928, has approved of the reappointment of:

- Douglas James Collins, of 20B Purdom Road, Wembley Downs;  
Harold Ernest Hunt, of 9 College Road, Claremont;  
Ian Stewart Lindsay McNabb, of 29 Camfield Road, Greenmount;  
Donald Duncan Thomas Montgomery, of 69 Bradford Street, Mount Lawley;  
Eric Sabin, of 10 Mahonia Place, Duncraig;  
George Strickland, of Unit 5, 65 The Esplanade, South Perth;

as members of the Town Planning Appeal Committee for a term expiring on 15 February 1988.

R. J. PEARCE,  
Hon Minister for Planning.

STATE PLANNING COMMISSION ACT 1985

Notice of Delegation

File: 970/1/1/3.

NOTICE is hereby given that the State Planning Commission ("the Commission") acting pursuant to the provisions of the State Planning Commission Act 1985 ("The Act"), has resolved to delegate to the Committee for Statutory Procedures, being a Committee by that name established by The Commission under s.19 of the Act, the functions of the Commission under and with respect to the provisions of the Acts and Regulations specified in the Schedule hereto.

Schedule

1. Town Planning and Development Act 1928 (as amended)—sections 19, 20, 20C, 21, 24 and 25.
2. Town Planning Regulations 1967 (as amended).
3. State Planning Commission Regulations 1962 (as amended).
4. Strata Titles Act 1985 (as amended).
5. Strata Titles General Regulations 1985 (as amended).
6. Local Government Act 1960 (as amended)—section 297A (6) (a).

Dated this 5th day of March, 1987.

R. E. PETERS,  
Director, Administration and Finance,  
State Planning Commission.

STATE PLANNING COMMISSION ACT 1985

Cancellation of Delegation

NOTICE is hereby given that the State Planning Commission has resolved to cancel the following delegations:

1. Delegation to the Land Subdivision Committee dated 3 September 1986 published in *Government Gazette* No. 104 of 1986; and
2. Delegation to the Town Planning Schemes Committee dated 3 September 1986 published in *Government Gazette* No. 104 of 1986.

Dated this 5th day of March, 1987.

R. E. PETERS,  
Director, Administration and Finance,  
State Planning Commission.

TOWN PLANNING AND DEVELOPMENT ACT  
1928 (AS AMENDED)

Notice that a Town Planning Scheme Amendment has been Prepared and is Available for Inspection

City of Canning Town Planning Scheme  
No. 16—Amendment No. 407

SPC 853/2/16/18, Pt. 407.

NOTICE is hereby given that the City of Canning in pursuance of its powers under the Town Planning and Development Act 1928 (as amended) has prepared a Town Planning Scheme Amendment for the purpose of rezoning Lots 35 and 36, Canning Location 2, Nos. 1409-11 Albany Highway (Corner Leige Street), Cannington, from "S.R.2" and "Hotel" respectively to "Showroom/Warehouse".

All documents setting out and explaining the Amendment have been deposited at the—

1. Council Offices, 1317 Albany Highway, Cannington and
2. State Planning Commission, 22 St George's Terrace, Perth,

and will be available for inspection without charge between the hours of 9.00 am to 4.00 pm and 8.00 am to 4.30 pm respectively, on week days (excluding public holidays) until and including 24 April 1987.

Any person who desires to make a submission on the Amendment should make it in writing in the form prescribed by the Town Planning Regulations, 1967 (as amended) and lodge it with the Town Clerk, City of Canning, Locked Bag No. 8, Cannington WA 6107, on or before 24 April 1987.

I. F. KINNER,  
Town Clerk.



TOWN PLANNING AND DEVELOPMENT ACT  
1928 (AS AMENDED)

Advertisement of Approved Town Planning Scheme  
Amendment

City of Canning Town Planning Scheme  
No. 33—Amendment No. 2

SPC 853/2/16/36, Pt. 2.

IT is hereby notified for public information, in accordance with section 7 of the Town Planning and Development Act 1928 (as amended) that the Hon Minister for Planning approved the City of Canning Town Planning Scheme Amendment on 25 February 1987 for the purpose of amending the above Town Planning Scheme by making the following text alterations:

1. Page 2—Contents. After "Natural Gas Pipelines 13-14", amend the contents list to read as follows:
 

" Vehicle Crossings	15.
Scheme Costs	16.
Payment of Scheme Costs	17-20.
Claims for Compensation	21. "
2. Delete existing Clause 13, and substitute the following new Clause 13:
 

" 13. A building shall not be erected within a distance of twelve metres (12 m) of the natural gas pipeline unless approval is obtained from West Australian Petroleum Pty Ltd for the lesser setback distance. "
3. Delete Clauses 15, 17 and 18; and renumber existing Clauses 16, 19, 20, 21, 22, 23 and 24 as Clauses 15, 16, 17, 18, 19, 20 and 21 respectively.

E. TACOMA,

Mayor.

I. F. KINNER,

Town Clerk.

TOWN PLANNING AND DEVELOPMENT ACT  
1928 (AS AMENDED)

Advertisement of Approved Town Planning Scheme  
Amendment

City of Gosnells Town Planning Scheme  
No. 9A—Amendment No. 1

SPC 853/2/25/14, Pt. 1.

IT is hereby notified for public information, in accordance with section 7 of the Town Planning and Development Act 1928 (as amended) that the Hon Minister for Planning approved the City of Gosnells Town Planning Scheme Amendment on 25 February 1987 for the purpose of amending the above Town Planning Scheme by altering the Scheme Map such that Lot 105 abutting the Tonkin Highway is depicted as entirely Public Open Space and the adjoining Lot 106 is altered from entirely Public Open Space to partly Public Open Space and partially deleted from the Scheme Area.

L. G. RICHARDSON,

Mayor.

D. PARKER,

Acting Town Clerk.

TOWN PLANNING AND DEVELOPMENT ACT  
1928 (AS AMENDED)

Notice That a Town Planning Scheme Amendment has been Prepared and is Available for Inspection

City of South Perth Town Planning Scheme  
No. 5—Amendment No. 4

SPC 853/2/11/7, Pt. 4.

NOTICE is hereby given that the City of South Perth in pursuance of its powers under the Town Planning and Development Act 1928 (as amended) has prepared a Town Planning Scheme Amendment for the purpose of rezoning Lot 18 (No. 175) Labouchere Road from the Service Station Zone and the Public Use Reserve (Parking Area) to Shopping S3.

All documents setting out and explaining the Amendment have been deposited at the:—

1. Council Offices, corner of Sandgate and South Streets, South Perth

and

2. State Planning Commission, 22 St Georges Terrace, Perth,

and will be available for inspection without charge between the hours of 8.45 am to 4.00 pm and 8.00 am to 4.30 pm respectively, on week days (excluding public holidays) until and including 24 April 1987.

Any person who desires to make a submission on the Amendment should make it in writing in the form prescribed by the Town Planning Regulations 1967 (as amended) and lodge it with the Town Clerk, City of South Perth, Civic Centre, Sandgate Street, South Perth, WA 6151 on or before 24 April 1987.

D. B. ERNST,  
Town Clerk.

TOWN PLANNING AND DEVELOPMENT ACT  
1928 (AS AMENDED)

Advertisement of Approved Town Planning Scheme  
Amendment

City of Stirling District Planning Scheme  
No. 2—Amendment Nos. 17 and 24

SPC 853/2/20/34, Pts. 17 and 24.

IT is hereby notified for public information, in accordance with section 7 of the Town Planning and Development Act 1928 (as amended) that the Hon Minister for Planning approved the City of Stirling Town Planning Scheme Amendments on 25 February 1987 for the purpose of amending the above Town Planning Scheme by:

Amendment No. 17:

1. Rezoning Lot 80, Sanderling Street, Stirling from "Special Use Zone—Medical Centre" to Restricted Business.
2. Deleting the following from Schedule 2 of District Planning Scheme No. 2.

Sanderling Street,  
Stirling

Portion of Perthshire Loc. Au and  
being Lot 80 on Plan 12676

Medical  
Centre

Amendment No. 24:

1. Rezoning Lot 758, Weaponess Road, Wembley Downs from lot Low Density Residential R20 to "Special Use—Offices".
2. Altering Schedule 2 of the Scheme by the addition thereto of the following:

Weaponess Road

Portion of Swan Loc. 3174 and being  
Lot 758 on Plan 6029.

Offices

G. STRICKLAND,

Mayor.

R. FARDON,

Town Clerk.

TOWN PLANNING AND DEVELOPMENT ACT  
1928 (AS AMENDED)

Notice that a Town Planning Scheme Amendment has been Prepared and is Available for Inspection

City of Stirling District Planning Scheme  
No. 2—Amendment Nos. 38A and 38B

SPC 853/2/20/34, Pts. 38A and 38B.

NOTICE is hereby given that the City of Stirling in pursuance of its powers under the Town Planning and Development Act 1928 (as amended) has prepared a Town Planning Scheme Amendment for the purpose of:

Amendment No 38A—rezoning Lot 40 McDonald Street and Lot 33 Hodgson Street, Tuart Hill, Perthshire Location Au, from "Local Authority Reservation—Public Open Space and Local Authority Purposes" to "Medium Density Residential R20/40".

Amendment No 38B—rezoning Lot 117, Perthshire Location Y, Corner Beaufort Street and First Avenue, Mount Lawley, from "Civic" to "High Density Residential R80".

All documents setting out and explaining the Amendment have been deposited at the:—

1. Council Offices, Civic Place, Stirling and
2. State Planning Commission, 22 St George's Terrace, Perth.

and will be available for inspection without charge between the hours of 9.00 am and 4.00 pm and 8.00 am to 4.30 pm respectively, on week days (excluding public holidays) until and including 24 April 1987.

Any person who desires to make a submission on the Amendment should make it in writing in the form prescribed by the Town Planning Regulations, 1967 (as amended) and lodge it with the Town Clerk, City of Stirling, Civic Place, Stirling WA 6021 on or before 24 April 1987.

R. FARDON,  
Town Clerk.

TOWN PLANNING AND DEVELOPMENT ACT  
1928 (AS AMENDED)

Advertisement of Approved Town Planning Scheme  
Amendment

City of Wanneroo Town Planning Scheme  
No. 1—Amendment No. 353

SPC 853/2/30/1, Pt. 353.

IT is hereby notified for public information, in accordance with section 7 of the Town Planning and Development Act 1928 (as amended) that the Hon Minister for Planning approved the City of Wanneroo Town Planning Scheme Amendment on 12 February 1987 for the purpose of amending the above Town Planning Scheme by rezoning portion of Pt Lot 4 of Swan Location 3324 and portion of Swan Location 9974 from Light Industrial, Service Industrial, Special Zone (Restricted Use) Car Park and reserve for State Forest to Service Industrial.

B. COOPER,  
Mayor.

J. WATSON,  
Acting Town Clerk.

TOWN PLANNING AND DEVELOPMENT ACT  
1928 (AS AMENDED)

Advertisement of Approved Town Planning Scheme  
Amendment

Town of Albany Town Planning Scheme  
No. 1A—Amendment No. 28

SPC 853/5/2/15, Pt. 28.

IT is hereby notified for public information, in accordance with section 7 of the Town Planning and Development Act 1928 (as amended) that the Hon Minister for Planning approved the Town of Albany Town Planning Scheme Amendment on 25 February 1987 for the purpose of amending the above Town Planning Scheme by deleting portion of Sub Location 55 Albany Highway, Mount Melville from the Residential Zone and including it in the Tourist Residential Zone.

J. M. HODGSON,  
Mayor.

I. R. HILL,  
Town Clerk.

TOWN PLANNING AND DEVELOPMENT ACT  
1928 (AS AMENDED)

Notice that a Town Planning Scheme Amendment has been Prepared and is Available for Inspection

Town of Bassendean Town Planning Scheme  
No. 3—Amendment No. 20

SPC 853/2/13/3, Pt. 20.

NOTICE is hereby given that the Town of Bassendean in pursuance of its powers under the Town Planning and Development Act 1928 (as amended) has prepared a Town Planning Scheme Amendment for the purpose of modifying the Scheme boundary and zoning to reflect the recent municipal boundary realignment between the Town of Bassendean and the City of Bayswater, carried out under the provisions of section 12 of the Local Government Act, published in the *Government Gazette* on 6 June 1986.

All documents setting out and explaining the Amendment have been deposited at the:—

1. Council Offices, 48 Old Perth Road, Bassendean and
2. State Planning Commission, 22 St George's Terrace, Perth,

and will be available for inspection without charge between the hours of 9.00 am to 4.00 pm and 8.00 am to 4.30 pm respectively, on week days (excluding public holidays) until and including 24 April 1987.

Any person who desires to make a submission on the Amendment should make it in writing in the form prescribed by the Town Planning Regulations, 1967 (as amended) and lodge it with the Town Clerk, Town of Bassendean, PO Box 87, Bassendean WA 6054, on or before 24 April 1987.

C. McCREED,  
Town Clerk.

TOWN PLANNING AND DEVELOPMENT ACT  
1928 (AS AMENDED)

Advertisement of Approved Town Planning Scheme  
Amendment

Shire of Irwin Town Planning Scheme  
No. 3—Amendment No. 3

SPC 853/3/9/3, Pt. 3.

IT is hereby notified for public information, in accordance with section 7 of the Town Planning and Development Act 1928 (as amended) that the Hon Minister for Planning approved the Shire of Irwin Town Planning Scheme Amendment on 25 February 1987 for the purpose of amending the above Town Planning Scheme by:

1. Transferring portion of Victoria Location 1798 Dongara from Rural to Parks and Recreation Reserve; and
2. Rezoning portion of Victoria Location 1798 Dongara from Rural to Residential.

E. H. DEMPSTER,  
President.

J. PICKERING,  
Shire Clerk.

TOWN PLANNING AND DEVELOPMENT ACT  
1928 (AS AMENDED)

Advertisement of Approved Town Planning Scheme  
Amendment

Shire of Mandurah Town Planning Scheme  
No. 1A—Amendment No. 68

SPC 853/6/13/9, Pt. 68.

IT is hereby notified for public information, in accordance with section 7 of the Town Planning and Development Act 1928 (as amended) that the Hon Minister for Planning approved the Shire of Mandurah Town Planning Scheme Amendment on 19 February 1987 for the purpose of amending the above Town Planning Scheme by rezoning portion of Cockburn Sound Location 16, Mandurah Terrace, Mandurah from Service Station to Tourist Zone.

B. CRESSWELL,  
President.

K. W. DONOHOE,  
Shire Clerk.

TOWN PLANNING AND DEVELOPMENT ACT  
1928 (AS AMENDED)

Notice that a Town Planning Scheme Amendment has been Prepared and is Available for Inspection

Shire of Moora Town Planning Scheme  
No. 3—Amendment No. 9

SPC 853/3/11/4, Pt. 9.

NOTICE is hereby given that the Shire of Moora in pursuance of its powers under the Town Planning and Development Act 1928 (as amended) has prepared a Town Planning Scheme Amendment for the purpose of:

1. Incorporating a new zone—"Urban Zone".
2. Rezoning sections of the townsites of Watheroo, Miling, Coomberdale, Bindi Bindi, Koojan and Dalaroo, "Urban".

All documents setting out and explaining the Amendment have been deposited at the:—

1. Council Offices, 34 Padbury Street, Moora and
2. State Planning Commission, 22 St George's Terrace, Perth,

and will be available for inspection without charge between the hours of 9.00 am to 12 noon; and 1.00 pm to 4.30 pm and 8.00 am to 4.30 pm respectively, on week days (excluding public holidays) until and including 24 April 1987.

Any person who desires to make a submission on the Amendment should make it in writing in the form prescribed by the Town Planning Regulations 1967 (as amended) and lodge it with the Shire Clerk, Shire of Moora, PO Box 211, Moora WA 6510, on or before 24 April 1987.

J. N. WARNE,  
Shire Clerk.

TOWN PLANNING AND DEVELOPMENT ACT 1928  
(AS AMENDED)

Shire of Manjimup

Notice that a Modification has been made to a Town Planning Scheme and is Available for Inspection

NOTICE is hereby given that the Shire of Manjimup in pursuance of its powers under the Town Planning and Development Act 1928 (as amended) has prepared a Town Planning Scheme with reference to the whole of the Shire of Manjimup within its boundary for the purpose of:

- (1) Providing for the orderly and proper land use management of the Scheme Area;
- (2) setting aside land for public uses as reserves;
- (3) controlling and directing land development through zoning into those locations that will result in the greatest benefit to the community;
- (4) zoning land for specific purposes within the Scheme Area;
- (5) implementing any other matters authorised by the enabling Act,

and the following modifications have been made to the said Town Planning Scheme:

- (1) Nelson Location 6219 and Nelson Location 6218, Lots 1 and 2, Perup Road, Manjimup, previously "Rural" is now "Special Residential". The zoning is indicated in the North Eastern Corner on the Scheme Maps 1 and 2, a photocopy of which is available for inspection at the Council Office. The zone has an R5 density as described in the R-Codes and its details are available at the Council Office.
- (2) Part Nelson Location 1921, Muir Highway, Manjimup, previously shown as "Rural" is now "Special Rural".

The zoning is indicated on the South Eastern Corner of Scheme Maps 1 and 2, a photocopy of which is available for inspection at the Council Office. The land is described as Area 7 in appendix one of the Scheme text, a copy of the special provisions and the subdivisional Guide plan is available at the Council Office.

All plans and documents setting out and explaining the Town Planning Scheme and the modification thereto have been deposited at the Shire of Manjimup Offices 37-39 Rose Street, Manjimup, and will be open for inspection without

charge during the hours of 8.00 am and 4.00 pm on all days of the week except Saturdays, Sundays and Public Holidays until and including 3 April 1987.

The plans and documents have been deposited at the office of the Town Planning Department, Perth, and will similarly be open for inspection for the same period between the hours of 10.00 am and 4.00 pm.

Any person who desires to make a submission on the modification to the Town Planning Scheme should make a submission in writing and lodge it with the Shire Clerk, Shire of Manjimup, 37-39 Rose Street, Manjimup, WA 6258, on or before 3 April 1987.

M. A. JORGENSEN,  
Shire Clerk.

METROPOLITAN REGION  
TOWN PLANNING SCHEME ACT 1959  
(AS AMENDED)

Metropolitan Region Scheme

Notice of Proposed Amendment

Parks and Recreation Reserve to Central City Zone Lot 6  
Streich Avenue, Armadale

Amendment No. 667/33A, File No. 833-2-22-36.

1. The State Planning Commission proposes to amend the Metropolitan Region Scheme (the Scheme) in accordance with the provisions of section 33A of the Metropolitan Region Town Planning Scheme Act 1959 (as amended). A description of the proposed amendment is contained in the First Schedule hereunder.

2. Please note that the proposed amendment does not, in the opinion of the State Planning Commission, constitute a substantial alteration to the Scheme and a certificate to this effect is outlined in the Second Schedule hereunder.

3. Copies of the map sheet(s) depicting that part of the Scheme map which is being amended, are available for public inspection during normal business hours at the places listed in the Third Schedule hereunder.

4. Anyone wishing to make a submission on any aspect of the proposed amendment (whether in support or against) may do so in writing to the Minister for Planning on the form entitled Submission—Section 33A. Forms are available at the places where the proposed amendment is open for public inspection.

5. Submissions are to be lodged in duplicate with:

The Town Planning Appeal Committee,  
"Merlin Centre",  
87 Adelaide Terrace,  
Perth, WA 6000

on or before 4.00 pm Friday, 15 May 1987.

R. E. PETERS,  
Director,  
Administration and Finance.

First Schedule

Proposed Amendment

Metropolitan Region Scheme is proposed to be amended by substituting the zones and reservations shown on Amending Map Sheet Number 24/28M for the corresponding parts of Metropolitan Region Scheme Map Sheet Number 24.

The purpose of the Amendment is to accurately reflect the intended land use of Lot 6 Streich Avenue, Armadale.

The effect of the Amendment is to exclude Lot 6 Streich Avenue, Armadale, from the Parks and Recreation Reservation and include it in the Central City Zone.

The Proposed Amendment Number 667/33A is depicted on Plan Number 4.0905 dated 14 January 1987.

Second Schedule

Certificate

1. In accordance with the provisions of section 33A of the Metropolitan Region Town Planning Scheme Act 1959-1986, the State Planning Commission hereby certifies that,

in the opinion of the Commission, the proposed amendment to the Metropolitan Region Scheme Map Sheet Number 24 as depicted on Amending Map Sheet Number 24/28M does not constitute a substantial alteration to the Metropolitan Region Scheme.

The Common Seal of the State Planning Commission was hereunto affixed in the presence of—

[L.S.]

W. A. McKENZIE,  
Chairman.  
R. E. PETERS,  
Director,  
Administration and Finance.

Dated the 16th day of February, 1987.

Third Schedule

Public Inspection (during normal business hours).

1. Office of the State Planning Commission, 8th Floor, Oakleigh Building, 22 St George's Terrace, Perth, WA 6000.
2. Office of the Municipality of the City of Armadale, 7 Orchard Avenue, Armadale, WA 6112.
3. J. S. Battye Library, Alexander Library Building, Cultural Centre, Francis Street, Northbridge, WA 6000.

METROPOLITAN REGION  
TOWN PLANNING SCHEME ACT 1959  
(AS AMENDED)

Metropolitan Region Scheme  
Notice of Proposed Amendment

Rural to Urban Deferred, Homeswest Land, City of  
Cockburn.

Amendment No. 653/33A; File No. 833-2-23-27.

1. The State Planning Commission proposes to amend the Metropolitan Region Scheme (the Scheme) in accordance with the provisions of section 33A of the Metropolitan Region Town Planning Scheme Act 1959 (as amended). A description of the proposed amendment is contained in the First Schedule hereunder.

2. Please note that the proposed amendment does not, in the opinion of the State Planning Commission, constitute a substantial alteration to the Scheme and a certificate to this effect is outlined in the Second Schedule hereunder.

3. Copies of the map sheet(s) depicting that part of the Scheme map which is being amended, are available for public inspection during normal business hours at the places listed in the Third Schedule hereunder.

4. Anyone wishing to make a submission on any aspect of the proposed amendment (whether in support or against) may do so in writing to the Minister for Planning on the form entitled Submission—Section 33A. Forms are available at the places where the proposed amendment is open for public inspection.

5. Submissions are to be lodged in duplicate with:

The Town Planning Appeal Committee,  
"Merlin Centre",  
87 Adelaide Terrace,  
Perth, WA 6000,

on or before 4.00 pm Friday, 15 May 1987.

R. E. PETERS,  
Director,  
Administration and Finance.

First Schedule

Proposed Amendment

Metropolitan Region Scheme is proposed to be amended by substituting the zones and reservations shown on Amending Map Sheet Number 23/14M for the corresponding parts of Metropolitan Region Scheme Map Sheet Number 23.

The purpose of the Amendment is to provide an additional area of potential residential land in the City of Cockburn.

The effect of the Amendment is to exclude land west of Lake Kogolup from the Rural Zone and include in the Urban Deferred Zone.

The Proposed Amendment Number 653/33A is depicted on Plan Number 4.0890 dated 14 January 1987.

Second Schedule  
Certificate

1. In accordance with the provisions of section 33A of the Metropolitan Region Town Planning Scheme Act 1959-1986, the State Planning Commission hereby certifies that, in the opinion of the Commission, the proposed amendment to the Metropolitan Region Scheme Map Sheet Number 23 as depicted on Amending Map Sheet Number 23/14M does not constitute a substantial alteration to the Metropolitan Region Scheme.

The Common Seal of the State Planning Commission was hereunto affixed in the presence of—

[L.S.]

W. A. McKENZIE,  
Chairman.  
R. E. PETERS,  
Director,  
Administration and Finance.

Dated the 16th day of February 1987.

Third Schedule

Public Inspection (during normal business hours).

1. Office of the State Planning Commission, 8th Floor, Oakleigh Building, 22 St George's Terrace, Perth, WA 6000.
2. Office of the Municipality of the City of Cockburn, 9 Coleville Crescent, Spearwood, WA 6163.
3. J. S. Battye Library, Alexander Library Building, Cultural Centre, Francis Street, Northbridge, WA 6000.

METROPOLITAN REGION  
TOWN PLANNING SCHEME ACT 1959  
(AS AMENDED)

Metropolitan Region Scheme  
Notice of Proposed Amendment

Proposed Deletion of Public Purpose (High School)  
Reservation, High Wycombe, Shire of Kalamunda

Amendment No. 656/33A; File No. 833-2-24-31.

1. The State Planning Commission proposes to amend the Metropolitan Region Scheme (the Scheme) in accordance with the provisions of section 33A of the Metropolitan Region Town Planning Scheme Act 1959 (as amended). A description of the proposed amendment is contained in the First Schedule hereunder.

2. Please note that the proposed amendment does not, in the opinion of the State Planning Commission, constitute a substantial alteration to the Scheme and a certificate to this effect is outlined in the Second Schedule hereunder.

3. Copies of the map sheet(s) depicting that part of the Scheme map which is being amended, are available for public inspection during normal business hours at the places listed in the Third Schedule hereunder.

4. Anyone wishing to make a submission on any aspect of the proposed amendment (whether in support or against) may do so in writing to the Minister for Planning on the form entitled Submission—Section 33A. Forms are available at the places where the proposed amendment is open for public inspection.

5. Submissions are to be lodged in duplicate with:

The Town Planning Appeal Committee,  
"Merlin Centre",  
87 Adelaide Terrace,  
Perth, WA 6000

on or before 4.00 pm Friday, 15 May 1987.

R. E. PETERS  
Director,  
Administration and Finance.

First Schedule

Proposed Amendment

Metropolitan Region Scheme is proposed to be amended by substituting the zones and reservations shown on Amending Map Sheet Number 16/81M for the corresponding parts of Metropolitan Region Scheme Map Sheet Number 16.

The purpose of the Amendment is to return land no longer required for school site needs to the Urban Zone.

The effect of the Amendment is to exclude the proposed High Wycombe High School site from the Public Purpose (High School) Reservation and include the land in the Urban Zone.

The Proposed Amendment Number 656/33A is depicted on Plan Number 4.0903 dated 14 January 1987.

Second Schedule

Certificate

1. In accordance with the provisions of section 33A of the Metropolitan Region Town Planning Scheme Act 1959-1986, the State Planning Commission hereby certifies that, in the opinion of the Commission, the proposed amendment to the Metropolitan Region Scheme Map Sheet Number 16 as depicted on Amending Map Sheet Number 16/81M does not constitute a substantial alteration to the Metropolitan Region Scheme.

The Common Seal of the State Planning Commission was hereunto affixed in the presence of—

[L.S.]

W. A. McKENZIE,  
Chairman.  
R. E. PETERS,  
Director,  
Administration and Finance.

Dated the 16th day of February, 1987.

Third Schedule

Public Inspection (during normal business hours).

- Office of the State Planning Commission, 8th Floor, Oakleigh Building, 22 St George's Terrace, Perth, WA 6000.
- Office of the Municipality of the Shire of Kalamunda, 2 Railway Road, Kalamunda, WA 6076.
- J. S. Battye Library, Alexander Library Building, Cultural Centre, Francis Street, Northbridge, WA 6000.

Region Town Planning Scheme Act 1959 (as amended). A description of the proposed amendment is contained in the First Schedule hereunder.

2. Please note that the proposed amendment does not, in the opinion of the State Planning Commission, constitute a substantial alteration to the Scheme and a certificate to this effect is outlined in the Second Schedule hereunder.

3. Copies of the map sheet(s) depicting that part of the Scheme map which is being amended, are available for public inspection during normal business hours at the places listed in the Third Schedule hereunder.

4. Anyone wishing to make a submission on any aspect of the proposed amendment (whether in support or against) may do so in writing to the Minister for Planning on the form entitled Submission—Section 33A. Forms are available at the places where the proposed amendment is open for public inspection.

5. Submissions are to be lodged in duplicate with:

The Town Planning Appeal Committee  
"Merlin Centre"  
87 Adelaide Terrace  
Perth WA 6000

on or before 4.00 pm Friday, 15 May 1987.

R. E. PETERS,  
Director,  
Administration and Finance.

First Schedule

Proposed Amendment

Metropolitan Region Scheme is proposed to be amended by substituting the zones and reservations shown on Amending Map Sheets Numbered 12/31M and 16/77M for the corresponding parts of Metropolitan Region Scheme Map Sheets Numbered 12 and 16.

The purpose of the Amendment is to accurately reflect the intended land use of Reserve 33533.

The effect of the Amendment is to exclude Reserve 33533, Widgee Road, Noranda from the Urban Zone and include it in the Public Purposes (High School) Reservation.

The Proposed Amendment Number 662/33A is depicted on Plan Number 4.0896 dated 14 January 1987.

Second Schedule

Certificate

1. In accordance with the provisions of section 33A of the Metropolitan Region Town Planning Scheme Act 1959-1986, the State Planning Commission hereby certifies that, in the opinion of the Commission, the proposed amendment to the Metropolitan Region Scheme Map Sheets Numbered 12 and 16 as depicted on Amending Map Sheets Numbered 12/31M and 16/77M does not constitute a substantial alteration to the Metropolitan Region Scheme.

The Common Seal of the State Planning Commission was hereunto affixed in the presence of—

[L.S.]

W. A. McKENZIE,  
Chairman.  
R. E. PETERS,  
Director,  
Administration and Finance.

Dated the 23rd day of February 1987.

Third Schedule

Public Inspection (during normal business hours).

- Office of the State Planning Commission, 8th Floor, Oakleigh Building, 22 St George's Terrace, Perth, WA 6000.
- Office of the Municipality of the City of Bayswater, 61 Broun Avenue, Morley, WA 6062.
- J. S. Battye Library, Alexander Library Building, Cultural Centre, Francis Street, Northbridge, WA 6000.

METROPOLITAN REGION TOWN  
PLANNING SCHEME ACT 1959  
(AS AMENDED)

Metropolitan Region Scheme

Notice of Proposed Amendment

Proposed Noranda High School Site, Reserve 33533, Widgee Road, Noranda.

Amendment No. 662/33A; File No. 833-2-14-8.

1. The State Planning Commission proposes to amend the Metropolitan Region Scheme (the Scheme) in accordance with the provisions of section 33A of the Metropolitan

METROPOLITAN REGION TOWN PLANNING SCHEME ACT 1959 (AS AMENDED)

Metropolitan Region Scheme—Clause 27

Notice of Resolution

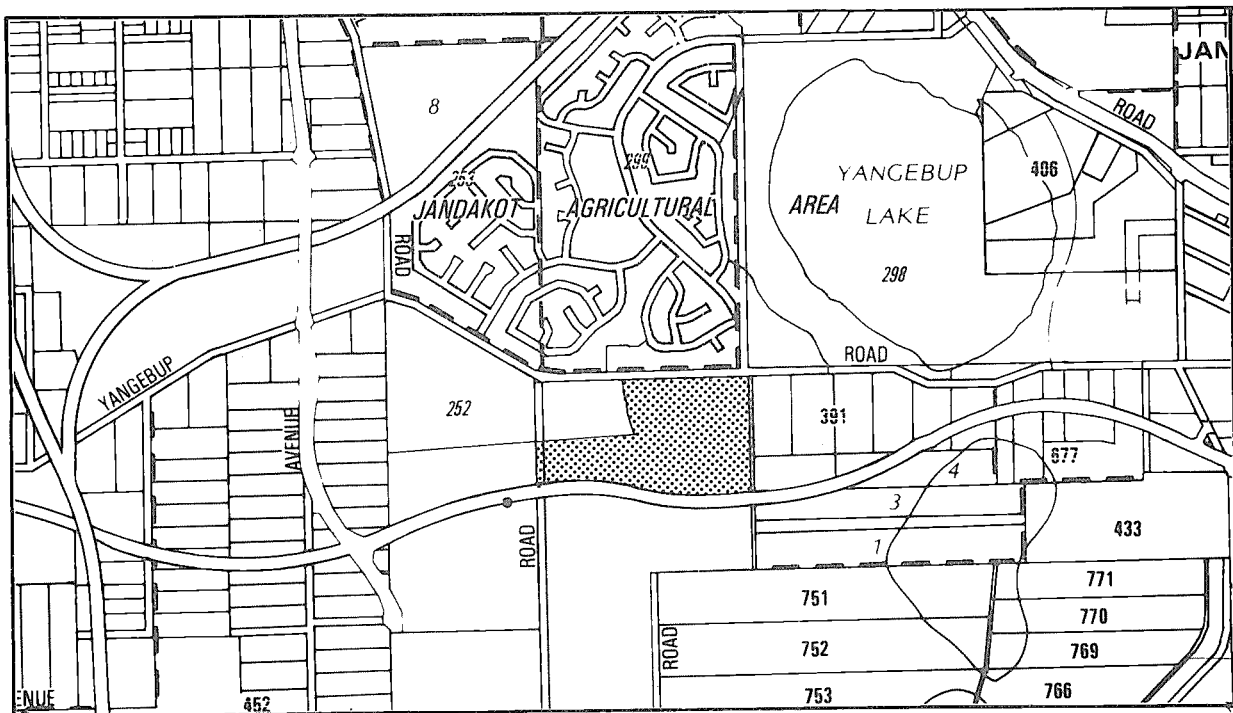
Part Jandakot AA Lot 251, Yangebup

Amendment No. 669/27, File No. 812-2-23-16.

NOTICE is hereby given in accordance with the provisions of Clause 27 of the Metropolitan Region Scheme that the State Planning Commission on 4 February 1987 by resolution of the Commission transferred from the Urban Deferred Zone to the Urban Zone that area shown stippled on the plan in the schedule hereto.

R. E. PETERS,  
Executive Secretary,  
State Planning Commission.

Schedule



APPENDIX A  
REPORT No. MPC/311

PART OF METROPOLITAN  
REGION SCHEME MAP No. 23

 Urban Zone

SHIRE OF PORT HEDLAND  
STATEMENT OF INCOME AND EXPENDITURE  
FOR THE YEAR ENDED 30 JUNE 1986

	Income	Expenditure
	\$	\$
General Purpose Income .....	3 084 397.07	0.00
General Administration .....	24 821.36	591 552.64
Law, Order and Public Safety .....	12 405.06	91 009.44
Education .....	5 772.63	4 340.90
Health .....	11 591.30	94 620.25
Welfare Services .....	20 120.09	72 821.82
Housing .....	171 036.84	186 207.65
Community Amenities .....	326 864.01	443 656.36
Recreation and Culture .....	236 317.46	1 343 357.27
Transport .....	1 633 174.46	2 050 880.53
Economic Services .....	33 012.03	93 260.17
Other Property and Services .....	384 136.93	330 454.16
Fund Transfers .....	0.00	199 342.00
Finance and Borrowing .....	358 905.64	862 907.80
	6 302 054.88	6 364 410.99
Credit Balance 1 July 1985 .....	95 779.39	0.00
	6 397 834.27	6 364 410.99
Credit Balance 30 June 1986 .....	0.00	33 423.28
	\$6 397 834.27	\$6 397 834.27

BALANCE SHEET AS AT 30 JUNE 1986

Assets		\$
Current Assets: Municipal Fund .....		154 035.26
Non-current Assets:		
Municipal Fund .....		471 667.51
Trust Fund .....		53 475.56
Loan Fund .....		514 592.63
Reserve Fund .....		474 011.30
Fixed Assets .....		7 171 956.67
		\$8 839 738.93
Liabilities		\$
Current Liabilities: Municipal Fund .....		283 125.60
Non-current Liabilities: Trust Fund .....		53 475.56
Deferred Liabilities: Municipal Fund .....		4 257 491.67
		\$4 594 092.83

## SUMMARY

Total Assets.....	\$	8 839 738.93
Total Liabilities .....		4 594 092.83
Capital Accumulation Account at 30 June 1986.....	\$4 245 646.10	

We hereby certify that the figures and particulars contained in these statements are correct.

R. A. HORSMAN,  
President.  
L. S. ROGERS,  
Shire Clerk.

## Audit Report

We have audited the books and records of the Port Hedland Shire Council in accordance with Australian Auditing Standards and the Local Government Audit Directions issued by the Minister for Local Government.

A debtors ledger system as required by clause 2 (1) of the Local Government Accounting Directions was not implemented by the Shire until January 1986.

Except for the matter noted in the preceding paragraph in our opinion the annual accounts have been prepared in accordance with the provisions of the Local Government Act 1960 and amendments thereto, and the Local Government Accounting Directions and give a true and fair view of:

- (1) the state of affairs of the Port Hedland Shire Council as at 30 June 1986;
  - (2) the financial activity of the Port Hedland Shire Council for the year ended 30 June 1986;
- and are in accordance with the books and records of the Shire.

S. J. FOSTER,  
Chartered Accountant,  
(Ernst & Whinney).  
J. C. BINGHAM,  
Chartered Accountant,  
(Ernst & Whinney).

## SUMMARY

Total Assets.....	\$	2 651 277.52
Total Liabilities .....		1 198 650.38
Capital Accumulation 30 June 1986 .....	\$1 452 627.14	

We hereby certify that the figures and particulars contained in these documents are correct.

T. L. READING,  
President.  
N. P. HARTLEY,  
Shire Clerk.

## Report of the Auditor

I have with the assistance of my staff audited the Shire of Three Springs for the year ended 30 June 1986, in accordance with Australian Auditing Standards.

In preparing its balance sheet, the Shire of Three Springs has not depreciated fixed assets in order to write off the cost of fixed assets over their estimated useful lives, and neither has accrued interest on loan liabilities been recognised. Our management letter to the Shire dated 15 October 1986, should be read in conjunction with this report which comments further on the above matter.

These policies comply with the requirements of the Local Government Act and the Local Government Accounting Directions, although it is not in accordance with generally accepted accounting standards.

In my opinion the Balance Sheet including the Capital Accumulation Account, and the Municipal Fund Statement are prepared on a basis consistent with the Local Government Act and Accounting Directions, and are in agreement with the books and records of the Shire.

G. F. BRAYSHAW,  
Partner,  
Bentley & Co.,  
Chartered Accountants.

## SHIRE OF THREE SPRINGS

STATEMENT OF INCOME AND EXPENDITURE  
FOR THE YEAR ENDED 30 JUNE 1986

	Income	Expenditure
	\$	\$
General Purpose Income.....	543 391.56	
General Administration.....	24 102.47	136 964.09
Law, Order, Public Safety.....	617.75	4 248.60
Education.....	—	—
Health.....	28 342.78	32 592.56
Welfare.....	—	—
Housing.....	62 099.14	65 273.50
Community Amenities.....	13 828.09	13 111.49
Recreation and Culture.....	16 403.84	125 435.62
Transport.....	345 932.98	428 966.43
Economic Services.....	6 936.30	30 629.93
Other Property and Services.....	111 253.57	54 978.09
Fund Transfers.....	—	61 000.00
Finance and Borrowing.....	120 068.70	355 930.46
	\$1 272 977.18	\$1 309 130.77
	\$	\$
Credit Balance 1/7/85.....	94 354.38	
Less S/D Transferred to Deferred Assets.....	(38 976.19)	
Less Debtors B/Fwd Written Off.....	(605.39)	
Less Deferred Assets—History Books— Sold/Donated.....		(441.49)
Credit Balance 30/6/86.....		19 060.70
	\$1 327 749.98	\$1 327 749.98

## BALANCE SHEET AS AT 30 JUNE 1986

Assets		\$
Current Assets:		
Municipal Fund.....	39 041.34	
Non Current Assets:		
Trust Fund.....	27 218.79	
Loan Fund.....	26 797.87	
Reserve Fund.....	63 502.17	
Deferred Assets:		
Municipal Fund.....	346 960.45	
Fixed Assets:		
Municipal Fund.....	2 147 756.90	
	\$2 651 277.52	
Liabilities		\$
Current Liabilities:		
Municipal Fund.....	19 980.64	
Non Current Liabilities:		
Trust Fund.....	27 218.79	
Deferred Liabilities.....	1 151 450.95	
	\$1 198 650.38	

## SHIRE OF WOODANILLING

STATEMENT OF INCOME AND EXPENDITURE  
FOR YEAR ENDED 30 JUNE 1986

	Income	
	\$	\$
General Purpose Income.....	201 887.86	
General Administration.....	22 377.00	
Law, Order, Public Safety.....	33.50	
Health.....	3 449.41	
Housing.....	5 992.00	
Community Amenities.....	481.20	
Recreation and Culture.....	15 864.00	
Transport.....	324 982.75	
Economic Services.....	60.30	
Other Property and Services.....	12 386.69	
Finance and Borrowing.....	12 285.67	
	\$599 800.38	
Expenditure		
General Administration.....	81 886.19	
Law, Order, Public Safety.....	3 425.37	
Health.....	4 750.62	
Housing.....	9 150.41	
Community Amenities.....	1 105.08	
Recreation and Culture.....	20 260.95	
Transport.....	408 641.33	
Economic Services.....	1 378.84	
Other Property and Services.....	6 473.53	
Funds Transfers.....	12 000.00	
Finance and Borrowing.....	40 214.89	
	\$589 287.21	

## SUMMARY

Balance B/Fwd 1/7/85.....	35 224.17
Income 1985/86.....	599 800.38
	635 024.55
Expenditure 1985/86.....	589 287.21
Credit Balance 30/6/86.....	\$45 737.34

## BALANCE SHEET 30/6/86

Assets		
Current Asset:		
Municipal.....	48 079.67	
Deferred Assets.....	92.00	
Fixed Assets.....	588 896.04	
	\$637 067.71	
Liabilities		
Current Liabilities:		
Municipal Fund.....	2 342.33	
Deferred Liabilities.....	108 492.33	
	\$110 834.66	

Summary	\$
Total Assets.....	637 067.71
Total Liabilities .....	110 834.66
	\$526 233.05

I hereby certify that the figures and particulars contained in these statements are true.

I. A. R. DOUGLAS,  
President.

P. D. ANDREW,  
Shire Clerk.

I have examined the books of account of the Shire of Woodanilling for the year ended 30 June 1986.

The annual accounts required by section 630 (3) of the Local Government Act were submitted to me for audit and have been found to be a correct extract from the books of the account.

The accounts have been prepared in the form required by the Local Government Act Accounting Directions.

I am unable to form an opinion as to the compliance with the Local Government Act and the Ministers Accounting Directions because of a conflict of accounting principles between the Act and Accounting Directions.

M. J. BREMAN, F.A.S.A., C.P.A.  
Auditor

#### SHIRE OF MT. MARSHALL

NOTICE is hereby given that Mr Jack Walker has been appointed Acting Shire Clerk for the period 9 March 1987 to 20 March 1987 inclusive during the absence of the Shire Clerk.

GARY MARTIN,  
Shire Clerk.

#### SHIRE OF SERPENTINE-JARRAHDALÉ

Relieving Building Surveyor

IT is hereby notified for public information that Mr Kelvin Hicks has been appointed relieving Building Surveyor from 10 March 1987 to 31 March 1987, inclusive, during the absence of the Building Surveyor on Annual Leave.

N. D. FIMMANO,  
Shire Clerk.

#### SHIRE OF TAMMIN

TAKE notice that you, Peter Cameron Lapham, the owner of land known as Lot 53 Walston Street, Tammin, within the Shire of Tammin, are hereby ordered to take down and remove the house on this land by 20 March 1987.

R. G. TONKIN,  
Shire Clerk.

#### SHIRE OF WANDERING

Acting Shire Clerk

IT is hereby notified for public information that Norman Evans has been appointed Acting Shire Clerk from 9 March 1987 to 27 March 1987 inclusive, during the absence of the Shire Clerk on annual leave.

R. J. TREASURE,  
President.

#### LOCAL GOVERNMENT ACT 1960

City of Bunbury

Notice of Intention to Borrow

Proposed Loan (No. 206) of \$100 000

PURSUANT to section 610 of the Local Government Act, the City of Bunbury hereby gives notice that it proposes to borrow money by the sale of a debenture or debentures on the following terms, and for the following purpose. One Hundred Thousand Dollars (\$100 000) repayable at the Commonwealth Bank, Stephen Street, Bunbury, by fourteen (14) equal half-yearly instalments of \$12 164.94 over a period of seven (7) years. The Bank is prepared, without commitment, to consider re-negotiation of the amount outstanding at the expiration of the initial four year period. Purpose: The purchase of a Street Sweeper.

Plans, specifications and estimates required by section 609, are open for inspection by ratepayers at the Office of Council, Stephen Street, Bunbury during office hours, for 35 days after publication of this notice.

A. G. MCKENZIE,  
Mayor.

V. S. SPALDING,  
Town Clerk.

#### LOCAL GOVERNMENT ACT 1960

City of Fremantle

Notice of Intention to Borrow

Proposed Loan (No. 161) of \$215 000

PURSUANT to section 610 of the Local Government Act 1960, the City of Fremantle hereby gives notice that it proposes to borrow money by sale of debentures repayable by twenty (20) half yearly instalments of principal and interest over a period of ten (10) years from the day of issue at the office of the Council, for the purpose of construction of roads, drainage and footpaths.

Details of the proposed expenditure will be available for inspection at the office of the Council for a period of thirty-five (35) days from the date of publication hereof between the hours of 8.30 am and 5.00 pm, Monday to Friday.

Dated this 10th day of March, 1987.

J. A. CATTALINI,  
Mayor.

G. J. PEARCE,  
City Manager/Town Clerk.

#### LOCAL GOVERNMENT ACT 1960

City of Stirling

Notice of Intention to Renegotiate Terms of Borrowing  
Existing Loan No. 197.2

PURSUANT to section 610 of the Local Government Act 1960 the City of Stirling hereby gives notice that it proposes to renegotiate the terms of repayment of the loan originally published in the *Government Gazette* of 15 October 1982 and by Erratum on 3 December 1982 after the expiry of the initial four-year period by the sale of debenture or debentures as follows: Balance of loan period reduced from 11 years to four years repayable at the office of Westpac Banking Corporation by eight equal half-yearly instalments of principal and interest.

The purpose of loan remains unaltered.

Statements as required by section 609 are open for inspection by ratepayers of the Municipality at the office of the Council, Civic Place, Stirling between the hours of 10.00 am and 4.00 pm on weekdays except Saturdays for 35 days after the publication of this notice.

Dated this 5th day of March, 1987.

G. J. STRICKLAND,  
Mayor.

R. H. FARDON,  
Town Clerk.



## LOCAL GOVERNMENT ACT 1960

Shire of Laverton

Notice of Intention to Renegotiate Terms of Borrowing  
Existing Loan 61

PURSUANT to section 610 of the Local Government Act 1960 the Shire of Laverton hereby gives notice that it proposes to renegotiate the terms of repayment of the loan originally published in the *Government Gazette* of 29 October 1976 after the expiry of the initial ten-year period by sale of debenture or debentures as follows: Balance of loan for a period of five years repayable at the office of the Shire of Laverton by equal half-yearly instalments of principal and interest. The purpose of the loan remains unaltered.

Statements as required by section 609 of the Local Government Act 1960 are available for inspection at the office of the Council during normal office hours for a period of 35 days after the publication of this notice.

Dated this 13th day of February, 1987.

A. J. COLLOPY,  
President.  
L. E. HILLS,  
Shire Clerk.

## LOCAL GOVERNMENT ACT 1960

Shire of Moora

## Notice of Intention to Borrow

Proposed Loan (No. 256) of \$22 000

PURSUANT to section 610 of the Local Government Act 1960 the Council of the Shire of Moora hereby give notice that it proposes to borrow money by the sale of debentures on the following terms and for the following purpose: \$22 000 for a period of five (5) years repayable at the Office of the Shire of Moora, 34 Padbury Street, Moora by ten (10) equal half-yearly instalments of principal and interest. Purpose: Part cost of extensions to Miling Recreation Ground Pavilion.

Plans, specification and estimates of costs as required by section 609 of the Local Government Act are open for inspection at the Office of the Council during normal office hours for a period of thirty-five (35) days after publication of this notice.

Dated this 11th day of March, 1987.

F. J. LEWIS,  
President.  
J. N. WARNE,  
Shire Clerk.

## LOCAL GOVERNMENT ACT 1960

Shire of Laverton

Notice of Intention to Renegotiate Terms of Borrowing  
Existing Loan 62

PURSUANT to section 610 of the Local Government Act 1960 the Shire of Laverton hereby gives notice that it proposes to renegotiate the terms of repayment of the loan originally published in the *Government Gazette* of 26 November 1976 after the expiry of the initial ten-year period by sale of debenture or debentures as follows: Balance of loan for a period of five years repayable at the office of the Shire of Laverton by equal half-yearly instalments of principal and interest. The purpose of the loan remains unaltered.

Statements as required by section 609 of the Local Government Act 1960 are available for inspection at the office of the Council during normal office hours for a period of 35 days after the publication of this notice.

Dated this 13th day of February, 1987.

A. J. COLLOPY,  
President.  
L. E. HILLS,  
Shire Clerk.

## LOCAL GOVERNMENT ACT 1960

Shire of Westonia

## Notice of Intention to Borrow

Proposed Loan (No. 46) of \$100 000

PURSUANT to section 610 of the Local Government Act 1960, the Shire of Westonia gives notice that it proposes to borrow money, by the sale of debentures, on the following terms and for the following purpose: \$100 000 for a period of seven years repayable at the office of the Shire of Westonia by 14 equal half-yearly instalments of principal and interest. Purpose: Plant purchase.

Specifications and estimates of costs as required by section 609 of the Local Government Act are available at the office of the council during normal office hours for a period of 35 days from the date of publication of this notice.

Dated this 4th day of March, 1987.

K. LEACH,  
President.  
G. HADLOW,  
Shire Clerk.

## LOCAL GOVERNMENT ACT 1960-86

Shire of Moora

## Notice of Intention to Borrow

Proposed Loan (No. 254) \$25 000

PURSUANT to section 610 of the Local Government Act 1960-86 the Council of the Shire of Moora hereby gives notice that it proposes to borrow money by the sale of debentures on the following terms and for the following purposes: \$25 000 for a period of five (5) years repayable at the Office of the Shire of Moora, 34 Padbury Street, Moora by ten (10) equal half-yearly instalments of principal and interest. Purpose: Part cost of bush fire/administration radio system.

Plans, specification and estimates of costs as required by section 609 of the Local Government Act are open for inspection at the Office of the Council during normal office hours for a period of thirty five (35) days after publication of this notice.

Dated this 11th day of March, 1987.

F. J. LEWIS,  
Shire President.  
J. N. WARNE,  
Shire Clerk.

## CORRIGENDUM

## LOCAL GOVERNMENT ACT 1960

Shire of Wyalkatchem

## Notice of Intention to Borrow

Proposed Loan (No. 57) of \$80 000

IT is hereby notified for public information that the Notice of Intention to Borrow (Loan No. 57) published on page 2417 of *Government Gazette* dated Friday, 5 July 1985 should be amended to indicate that the loan is subject to the interest rate being re-negotiated at the expiration of each four period during the term of the Loan.

H. R. REILLY,  
President.  
S. K. PEARCE,  
Acting Shire Clerk.

## LOCAL GOVERNMENT ACT 1960

## Shire of Upper Gascoyne

Notice of Intention to Borrow  
Proposed Loan (No. 25) of \$44 000

PURSUANT to section 610 of the Local Government Act 1960, notice is hereby given by the Shire of Upper Gascoyne that it intends to borrow money by the sale of debenture on the following terms and for the following purpose: \$44 000 repayable by seven equal half-yearly instalments of principal and interest with a final instalment of principal at the end of four years. The bank will consider re-negotiation of the amount outstanding at the expiration of the initial four year period. Purpose—This loan is to re-negotiate the initial loan of \$50 000 for the construction of a Sports Pavilion.

Specifications and estimates of costs are available for 35 days following publication of this notice.

A. E. BAIN,  
President.

B. G. WALKER,  
Shire Clerk.

## INDUSTRIAL RELATIONS ACT 1979

## Notice Under Section 80X

THE notice dated 8 October 1985 and published in the *Government Gazette* on 11 October 1985 is rescinded in whole and is replaced by the following notice.

I, Peter M'Callum Dowding, Minister for Industrial Relations acting pursuant to subsection (5) of section 80X of the Industrial Relations Act 1979, hereby declare that Division 4 of Part IIA of the Industrial Relations Act 1979 shall not apply to or in relation to vacancies in the following offices.

All classes of office as described in Groups 1 and 2 of part 1 and paragraph (a) of part 3 of Clause 39—Wages, of the Hospital Workers (Government) Award No. 21 of 1966 and being as specified hereunder:—

## PART 1—HOSPITAL WORKERS.

Group 1—Comprehends the following classes of work:

Butchers Assistant (RPH).  
Carpark Attendant.  
Cleaner.  
Domestic Maid.  
Gardener (Other).  
Housemaid.  
Ironer and Presser.  
Kitchenmaid.  
Kitchenman.  
Laboratory Attendant (Grade 1).  
Laundry Worker.  
Orderly (Other).  
Pantrymaid.  
Waitress.  
Wardsmaid.

Group 2—Comprehends the following classes of work:

Animal House Attendant (Grade 1).  
Cafeteria Assistant (RPH).  
Canteen Attendant (PMH).  
Dry Cleaner.  
First Laundress (Country Hospitals—where more than one employed).  
Gardener (only one employed).  
Gardener and Propagator (Sunset).  
House Mother (Mt. Henry, Bunbury, Albany).  
Hygiene Orderly (no driving—RPH).  
Orderly (handling patients).  
Senior Gardener (RPH).  
Steward (Sunset, Swanbourne-Graylands).  
Theatre Assistant (1st year—RPH).  
Ward Assistant (Princess Margaret Hospital).  
Washing Machine Hands (including Hydros).

## PART 3—COOKS.

(a) Cook (other).

P. M'C. DOWDING,  
Minister for Industrial Relations.

## CONSUMER AFFAIRS ACT 1971-1983

## Order

I, NORMAN RICHARD FLETCHER, Commissioner for Consumer Affairs in and for the State of Western Australia being satisfied that a Consumer Affairs authority namely Deirdre Grusovin, Minister for Consumer Affairs in and for the State of New South Wales has by notice dated 24 February 1987 published in the *New South Wales Government Gazette* on 6 March 1987 prohibited the supply of goods described in the Schedule hereto with effect from 30 March 1987. Now I, pursuant to the powers vested in me by section 23R (4) of the Consumer Affairs Act prohibit the supply of goods specified in Schedule 1 except where such goods are supplied in accordance with the conditions specified in Schedule 2.

Dated this 11th day of March 1987.

N. R. FLETCHER,  
Commissioner for Consumer Affairs.

## Schedule 1

Goods which:

- (a) are for use by children or infants;
- (b) contain liquids; and
- (c) are manufactured in, or imported into New South Wales on or after 30 March 1987,

but which are not any of the following goods used for craft purposes:

- (d) paints;
- (e) inks;
- (f) glues; or
- (g) moulding compounds.

## Schedule 2

1. The liquid contained in the goods shall contain neither micro-organism nor chemical substance likely to endanger the health of a child or infant.

2. The goods are part of a batch of those goods of which the liquid contained therein has been:

- (a) analysed—
  - (i) by a laboratory registered to conduct tests of a type appropriate to this Schedule by the National Association of Testing Authorities of Australia; and
  - (ii) on the basis of a random sample containing no less than 20 millilitres of the liquid; and
- (b) found in that analysis to contain—
  - (i) no faecal coliforms; and
  - (ii) not more than 10 non-faecal coliforms in 100 millilitres.

## CONSUMER AFFAIRS ACT 1971-1983

## Order

I, NORMAN RICHARD FLETCHER, Commissioner for Consumer Affairs in and for the State of Western Australia being satisfied that a Consumer Affairs Authority namely Deirdre Grusovin, Minister for Consumer Affairs in and for the State of New South Wales has by notice dated 26 January 1987 published in the *New South Wales Government Gazette* on 13 February 1987 prohibited the supply of goods described in the Schedule hereto. Now I, pursuant to the powers vested in me by section 23R (4) of the Consumer Affairs Act prohibit the supply of goods specified in the Schedule.

Dated this 11th day of March 1987.

N. R. FLETCHER,  
Commissioner for Consumer Affairs.

## Schedule

Goods known as "Thumb Thicker Baby Doll", being a toy having plastic hands and a plastic head which are attached to a cloth body filled with beads of polystyrene and/or other plastic.

## CORRIGENDUM

## WEIGHTS AND MEASURES ACT 1915

## WEIGHTS AND MEASURES (PRE-PACKED ARTICLES) REGULATIONS 1987

WHEREAS errors occurred in the notice published under the above heading on page 519 of *Government Gazette* No. 19 dated 27 February 1987 they are corrected as follows.

In regulation 6 (b) (iv)—

Line one—delete “indentify” and insert “identify”.

Line seven—delete “time” and insert “item”.

In the table in regulation 13 at 3 (d), in the first line delete “does” and insert “dose”.

In regulation 23 (2) insert after the last line of the table the following:—

“ cream and cream substitutes	volume
diatomite	mass
eggs	number and mass
fencing wire	length
flavouring essences	mass or volume if the quantity is not less than 500 g
garden landscape material	mass or volume
heavy residual fuel oil, industrial diesel fuel and furnace oil	mass or volume
honey, malt extract, golden syrup and treacle	mass
ice cream	volume
linseed oil and other vegetable oils	volume if the quantity is not more than 5 L; mass or volume if the quantity is more than 5 L
liquefied petroleum gas	mass
liquid chemicals	mass or volume
paint (other than paste paint), varnish and varnish stains	volume
paste paint	mass
perfume compounds	mass or volume, if the quantity is not less than 500 g
perlite	mass or volume
resins	mass or volume
rope, cord and line—	
(a) of a diameter less than 1.5 mm	length and tex
(b) of a diameter of 1.5 mm or more	length and diameter
skin cream in jars	mass or volume
tomato sauce	volume
toothpaste	mass
twines, twists and lashings	length and tex
yoghurt	mass ”.

RURAL ADJUSTMENT AND FINANCE  
CORPORATION ACT 1971

## Notice

Perth, 11 February 1987.

IT is hereby notified for general information that His Excellency the Governor in Executive Council has appointed William Mireylees as Member of the Rural Adjustment and Finance Corporation for a term expiring on 30 June 1988.

P. C. MIDDLETON,  
Executive Officer  
to Minister for Agriculture.

and to appoint the following persons as Inspectors pursuant to section 5 of the Beekeepers Act 1963-1980:

Debra Heathcote  
Gregory John Barrett

and to appoint the following person as an Inspector pursuant to section 8 (1) of the Stock Diseases (Regulations) Act 1968-1978:

Debra Heathcote.

N. J. HALSE,  
Director of Agriculture.

WESTERN AUSTRALIAN MEAT INDUSTRY  
AUTHORITY ACT 1976

Department of Agriculture,  
South Perth, 5 March 1987.

Agric. 910/76 V2.

THE Lieutenant-Governor, and Deputy of the Governor in Executive Council has been pleased to appoint, in accordance with the provisions of the Western Australian Meat Industry Authority Act 1976, the following persons to be members of the Western Australian Meat Industry Authority for a term expiring on 31 January 1988:

1. Brian John Gabbedy, as a member and Chairman, pursuant to section 8 (1) (a), and Edmond John O'Loughlin as his deputy pursuant to section 8 (3) of the said Act;
2. Ian Stuart Flack, as a member representing the interests of Government abattoirs, pursuant to section 8 (1) (b), and Francis George Cooper as his deputy, pursuant to section 8 (3) of the said Act;

## PLANT DISEASES ACT 1914-1981

## BEEKEEPERS ACT 1963-1980

## STOCK DISEASES (REGULATIONS) ACT 1968-1978

Department of Agriculture,  
South Perth, 5 March 1987.

THE Lieutenant-Governor, and Deputy of the Governor has been pleased to appoint the following persons as Inspectors pursuant to section 7 (1) of the Plant Diseases Act 1914-1981:

Debra Heathcote  
Kevin Kelly  
Mark John Stuart  
Jeremy Van Houwelingen  
Peter David Wachmer  
Peter Ronald Zis

3. John Valentine Wragg, as a member representing the interests of private abattoirs, pursuant to section 8 (1) (c), and Desmond Robert Griffith as his deputy, pursuant to section 8 (3) of the said Act;
4. Frederick Victor Goodchild, as a member representing the interests of the wholesale and retail meat industry, pursuant to sections 8 (1) (d) and 9 (4), and Bradley Thomas Thomason as his deputy, pursuant to section 8 (3) of the said Act;
5. Oscar Elton Butcher, as a member representing the interests of producers of meat, pursuant to section 8 (1) (e), and David John Blair as his deputy, pursuant to section 8 (3) of the said Act;
6. Frederick Campbell Brockman, as a member representing the interests of producers of meat, pursuant to section 8 (1) (e) and Maxwell Alan James Cameron as his deputy, pursuant to section 8 (3) of the said Act;
7. Alexander Joseph Payne, as a member representing the interests of persons directly employed in the processing of meat at abattoirs, pursuant to section 8 (1) (f) of the said Act, and Jeroen Gerritsen as his deputy, pursuant to section 8 (3) of the Act.

N. J. HALSE,  
Director of Agriculture.

---

#### SEEDS ACT 1981

Department of Agriculture,  
South Perth, 10 March 1987.

Agric. 968/76 V2.

I, THE undersigned Minister for Agriculture, being the Minister charged with the administration of the Seeds Act 1981, acting in exercise of the power in this behalf conferred on me by section 14 (1) of the said Act, do hereby appoint Graham John Hodge as a Seed Inspector under the said Act.

JULIAN GRILL,  
Minister for Agriculture.

---

#### CARNARVON BANANA INDUSTRY (COMPENSATION TRUST FUND) ACT 1961-1982

Department of Agriculture,  
South Perth, 5 March 1987.

Agric. 1036/79.

THE Lieutenant-Governor, and Deputy of the Governor has been pleased to appoint, under the provisions of section 7 (2) (c) of the Carnarvon Banana Industry (Compensation Trust Fund) Act 1961-1982, Keith Herbert Collier as an elected growers' representative member of the Carnarvon Banana Industry Compensation Committee for a period expiring on 7 September 1989.

N. J. HALSE,  
Director of Agriculture.

#### WESTERN AUSTRALIAN MEAT INDUSTRY AUTHORITY ACT 1976-1984

Department of Agriculture,  
South Perth, 13 March 1987.

Agric. 921/86.

I, THE undersigned Minister for Agriculture, being the Minister charged with the administration of the Western Australian Meat Industry Authority Act 1976-1984, do hereby prescribe the following abattoirs as prescribed abattoirs pursuant to section 24A of the said Act:

Branding of Lamb:

Tradition Smallgoods; Churchgully Road; Toodyay 6566.

Elgin Abattoir; Gavin Road; Elgin 6237.

Branding Hogget:

Tradition Smallgoods; Churchgully Road; Toodyay 6566.

Tradition Smallgoods; Crooked Brook Road; Dardanup 6236.

Elgin Abattoir; Gavin Road; Elgin 6237.

Branding of Tender Gold Beef:

Tradition Smallgoods; Crooked Brook Road; Dardanup 6236.

Elgin Abattoir; Gavin Road; Elgin 6237.

Branding of "Lot Fed" Beef:

Tradition Smallgoods; Crooked Brook Road; Dardanup 6236.

Elgin Abattoir; Gavin Road; Elgin 6237.

and delete the following abattoirs as prescribed abattoirs:

Branding of Lamb:

M. W. & K. R. Liddlelow; Churchgully Road; Toodyay 6566.

R. Payne & Co; Gavin Road; Elgin 6237.

J. L. Gardiner & Sons; Crooked Brook Road; Dardanup 6236.

Branding of Hogget:

M & K Liddlelow; Toodyay 6566.

J. L. Gardiner & Son; Crooked Brook Road; Dardanup 6236.

R. Payne & Co; Gavin Road; Elgin 6237.

Branding of Tender Gold Beef:

J. L. Gardiner & Son; Crooked Brook Road; Dardanup 6236.

R. Payne & Co; Gavin Road; Elgin 6237.

J. F. GRILL,  
Minister for Agriculture.

---

#### SOIL AND LAND CONSERVATION ACT 1945

#### SOIL AND LAND CONSERVATION (CARNARVON SOIL CONSERVATION DISTRICT) AMENDMENT ORDER 1987

MADE by the Lieutenant-Governor and Deputy of the Governor in Executive Council under section 22 of the *Soil and Land Conservation Act 1945* and on the recommendation of the Minister for Agriculture.

#### Citation

1. This Order may be cited as the *Soil and Land Conservation (Carnarvon Soil Conservation District) Amendment Order 1987*.

#### Principal order

2. In this Order the *Soil and Land Conservation Act (Carnarvon Soil Conservation District) Order 1983\** is referred to as the principal Order.

[\*Published in the Gazette on 16 December 1983 at p. 4897.]

**Schedule deleted and substituted**

3. The Schedule to the principal Order is repealed and the following Schedule is substituted—

“

## Schedule

## Carnarvon Soil Conservation District

All that portion of land bounded by lines starting from the intersection of High Water Mark of the Indian Ocean with the prolongation westerly of the southernmost southern boundary of Pastoral Lease 3114/574 (Boolathana Station) and extending easterly to and along that boundary to a northwestern corner of Pastoral Lease 3114/593 (Brick House Station); thence generally southerly, easterly, southerly, north-easterly, northwesterly, again northeasterly, again easterly, again northeasterly, again southeasterly, generally southwesterly, again generally southerly, again southwesterly, again southerly, westerly, again southeasterly, again southwesterly, again generally southeasterly, again southerly, again westerly, generally northwesterly, again southerly and again westerly along boundaries of that pastoral lease and onwards to the High Water Mark of the Indian Ocean; thence generally northwesterly along that mark to the prolongation easterly of the southern boundary of Carnarvon Lot 1178; thence westerly along that prolongation to a point situate 1 550 metres from the southwestern corner of the last mentioned lot; thence northwesterly to the western extremity of Carnarvon Jetty; thence northeasterly to the westernmost southwestern corner of Lot 196; thence northerly along southernmost western boundary of that lot to the right bank of the Gascoyne River; thence generally westerly downwards along that bank to the High Water Mark of the Indian Ocean and thence generally northerly along that mark to the starting point.

Land Administration Public Plans: Quobba 1:250 000, Carnarvon 1:10 000's 2.1, 2.2, 3.1, 3.2, 3.3, 3.8 and 4.3. ”

By order of the Lieutenant-Governor and Deputy of the Governor,

L. E. SMITH,  
Clerk of the Council.

## SOIL AND LAND CONSERVATION ACT 1945

## SOIL AND LAND CONSERVATION (DUMBLEYUNG SOIL CONSERVATION DISTRICT) ORDER 1987

MADE by the Lieutenant-Governor and Deputy of the Governor in Executive Council under section 22 and 23 of the Soil and Land Conservation Act 1945 and on the recommendation of the Minister for Agriculture.

**Citation**

1. This order may be cited as the *Soil and Land Conservation (Dumbleyung Soil Conservation District) Order 1987*.

**Interpretation**

2. In this Order—

“appointed member” means a person appointed under Clause 5 (1) (b), (c) or (d) to be a member of the committee;

“committee” means the District Advisory Committee for the Dumbleyung Soil Conservation District;

“member” means a member of the committee;

“the district” means the Dumbleyung Soil Conservation District constituted by Clause 3 of and the Schedule to this Order.

**Dumbleyung Soil Conservation District**

3. All that portion of land described in the Schedule to this Order, is hereby constituted the Dumbleyung Soil Conservation District.

**Establishment of District Advisory Committee**

4. Pursuant to section 23 (2) of the *Soil and Land Conservation Act 1945* there is hereby established for the district a district advisory committee to be known as the District Advisory Committee for the Dumbleyung Soil Conservation District.

**Constitution of Committee**

5. (1) It is hereby determined, on the recommendation of the Minister, after consultation with the Dumbleyung Shire Council, that the committee shall comprise 9 members of whom—

(a) one shall be the Commissioner for Soil Conservation or his nominee;

(b) 2 shall be appointed by the Governor on the nomination of the Dumbleyung Shire Council;

(c) 3 shall be appointed by the Governor, on the nomination of the Minister, to represent the Primary Industry Association; and

(d) 3 shall be appointed by the Governor, on the nomination of the Minister, and shall be persons actively engaged in land use in the district.

(2) The Primary Industry Association of Western Australia shall submit to the Minister a panel containing the names of persons willing to be appointed as members of the Committee and where such a panel is submitted in accordance with this Order 3 persons whose names appear on the panel submitted by that Association shall be nominated for appointment.

(3) Subject to this clause each appointed member shall hold office for such period not exceeding 3 years as is specified in the instrument of his appointment and is eligible for reappointment.

(4) The Minister may grant leave of absence to an appointed member on such terms and conditions as the Minister determines.

(5) The Governor may terminate the appointment of an appointed member for inability, inefficiency or misbehaviour.

(6) If an appointed member—

- (a) is or becomes an undischarged bankrupt or person whose property is subject to an order or arrangement under the laws relating to bankruptcy;
- (b) has his appointment terminated by the Governor, pursuant to subclause (5);
- (c) is absent, except on leave duly granted by the Minister, from 3 consecutive meetings of the committee of which he has had notice; or
- (d) resigns his office by written notice addressed to the Minister,

the office of that appointed member becomes vacant.

#### Proceedings of the Committee

6. (1) The committee shall hold its meetings at such place on such days and at such intervals as the committee shall from time to time determine.

(2) At any meeting of the committee—

- (a) a majority of the members constitute a quorum;
- (b) the Chairman shall preside and where he is absent from the meeting the members may appoint one of their number to preside at that meeting;
- (c) each member present is entitled to a deliberative vote; and
- (d) where the votes cast on any question are equally divided the Chairman or the presiding member in terms of paragraph (b), shall have a casting vote.

(3) The committee shall cause accurate minutes to be kept of the proceedings at its meetings.

(4) To the extent that it is not prescribed, the committee may determine its own procedure.

#### Schedule

##### Dumbleyung Soil Conservation District

All that portion of land comprising the whole of the Shire of Dumbleyung as described in *Gazette* published 19 August 1955 at pages 1962-1963, and amended by Order so published on 17 June 1977 at pages 1822-1823 and 22 December 1978 at pages 4783-4784.

By order of the Lieutenant-Governor and Deputy of the Governor,  
L. E. SMITH,  
Clerk of the Council.

#### AGRICULTURE AND RELATED RESOURCES PROTECTION ACT 1976 AGRICULTURE AND RELATED RESOURCES PROTECTION (DECLARED ANIMALS) AMENDMENT REGULATIONS 1987

MADE by the Lieutenant-Governor and Deputy of the Governor in Executive Council.

#### Citation

1. These regulations may be cited as the *Agriculture and Related Resources Protection (Declared Animals) Amendment Regulations 1987*.

#### Schedule 2 amended

2. Schedule 2 to the *Agriculture and Related Resources Protection (Declared Animals) Regulations 1985\**, is amended in item 1 of Column 1, by deleting paragraph (a) and substituting the following paragraph—

- “ (a) have, in the case of such animals held in zones 4, 7 and 8 and the Narrogin and Katanning regions of zone 5, been kept for a period of at least one month pursuant to a permit issued under regulation 16; and ”.

[\*Published in the *Gazette* of 19 July 1985 at pp. 2523-2532. For amendments to 19 January 1987 see page 161 of 1985 *Index to Legislation of Western Australia* and *Gazettes* of 30 May 1986 (with erratum 6 June 1986) and 7 November 1986.]

By order of the Lieutenant-Governor and Deputy of the Governor,  
L. E. SMITH,  
Clerk of the Council.

#### UNIVERSITY OF WESTERN AUSTRALIA ACT 1911-1978

Office of the Minister for Education,  
Perth, 13 March 1987.

IT is hereby notified for general information that the Lieutenant-Governor and Deputy of the Governor in Executive Council acting in accordance with the provisions of section 10 (a) of the University of Western Australia Act 1911-1978, has approved of the appointment of Ms Lesley Maher of 65 Peebles Road, Floreat Park, as a member of the Senate of the University of Western Australia for a term expiring on 1 March 1993.

R. J. PEARCE,  
Hon Minister for Education.

#### AUTHORIZED PRE-SCHOOLS—1987

IN accordance with the provisions of section 27B of the Education Act the following schools/pre-schools are authorized for the said Act for the current year.

Postal District/ Locality	Name of School/Pre-school
Albany	Albany Pre-school
Albany	Coolangarras Barmah Pre-pre-school
Albany	John Calvin School
Albany	Lockyer Pre-school
Applecross	Blue Gum Montessori Children's Centre

Postal District Locality	Name of School/Pre-school	Postal District Locality	Name of School/Pre-school
Armadale	St Francis Xavier School	Harvey	Harvey Pre-school
Armadale	West Armadale Pre-school	Hillarys	Anglican Community School of St Mark
Australind	Leschenault Catholic School	Hillarys	Hillarys Pre-school
Balcatta	Amelia Heights Pre-school	Hollywood	Hollywood Pre-school
Balga	Baga Pre-school	Hyden	Hyden Pre-school
Balgo Hills (via Halls Creek)	Balgo Pre-school	Inglewood	Mt Ingle Pre-school
Balingup	Balinga Valley School	Innaloo	Kullark Pre-pre-school
Bassendean	St Michael's School	Innaloo	St Dominic's School
Bateman	Yidarra Catholic School	Jerramungup	Jerramungup Pre-school
Bayswater	Bayswater Children's Centre	Kalamunda	Kalamunda Pre-school
Bayswater	Kadee Pre-pre-school	Kalannie	Kalannie Pre-school
Beaconsfield	Christ The King School	Kalgoorlie	Kalgoorlie Catholic Primary School
Beagle Bay Mission (via Broome)	Beagle Bay Pre-school	Kallaroo	Kallaroo Pre-school
Bencubbin	Bencubbin Pre-school	Kambalda	Kambalda Pre-school
Bentley	Bentley Pre-pre-school	Karratha	Karratha Pre-school
Bentley	Santa Clara School	Karratha	St Paul's Primary School
Bentley	Bentley Pre-school	Karrinyup	Our Lady of Good Counsel School
Beverley	Beverley Pre-school	Katanning	Coolingah Pre-pre-school
Bickley	Kalamunda Christian School	Katanning	Katanning (Cliff Street) Pre-school
Boulder	Djijiku Pre-pre-school	Katanning	Katanning (Conroy Street) Pre-school
Bremer Bay	Bremer Bay Pre-school	Kelmscott	Kelmscott Pre-school
Broome	Holy Child Pre-school	Kelmscott	Kindaimanna Pre-school
Broome	St Mary's School	Kingsley	Kindy-Care centre
Brunswick Junction	Brunswick Districts Pre-school	Kingsley	Montessori School
Bullsbrook East	Bullsbrook Pre-school	Kingsley	Yagan Pre-school
Bunbury	Bunbury Catholic Primary School	Kojonup	Kojonup Pre-school
Byford	Byford Pre-school	Koolan Island	Koolan Island Pre-school
Capel	Capel Pre-school	Koondoola	Burbridge Pre-school
Carey Park (Bunbury)	Koala Pre-pre-school	Kununurra	Bethel Pre-pre-school
Carnarvon	Minoo Malgoo Pre-school	Kununurra	Kununurra Pre-school
Caversham	Metro Mobile Pre-school	Kununurra	St Joseph's School
City Beach	School of the Holy Spirit	Landsdale	Northern Districts Christian College
City Beach	West Coast Pre-school	Langford	Langford Catholic Primary School
Claremont	Claremont Pre-school	Langford	Langford Pre-school
Cloverdale	Belmont Pre-pre-school	Leederville	Margaret Pre-school
Cloverdale	Harman Street Pre-school	Leederville	St Mary's Primary School
Collie	Collie Pre-pre-school	Lesmurdie	Lesmurdie Play Centre
Collie	St Brigid's School	Lesmurdie	St Brigid's Primary School
Como	Como Pre-school	Lockridge	Lockridge Catholic Primary School
Como	Koonawarra Pre-school	Lombardina	Djarindjin Lombardina Catholic School
Como	Penrhos College	Lower King	Lower King Pre-school
Coolbellup	Pineview Pre-school	Maddington	Maddington Pre-school
Corrigin	Corrigin Pre-school	Maida Vale	The Childrens' Montessori House
Cottesloe	North Cottesloe Pre-school	Manjimup	Kearnan College
Cottesloe	Sea View Pre-school	Manning	Manning Pre-school
Craigie	Craigie Pre-school	Margaret River	Margaret River Pre-school
Dalkeith	Dalkeith Pre-school	Medina	Medina Pre-pre-school
Dardanup	Dardanup Pre-school	Medina	St Vincent's School
Darlington	Beenong School	Melville	Bridgewater Pre-school
Darlington	Darlington Pre-school	Merredin	Mitchell Street Pre-school
Darlington	Helena School	Merredin	St Mary's School
Derby	Bunja Wulan Nunga Pre-school	Middle Swan	Middle Swan Pre-school
Derby	Holy Rosary School	Midland	Midland Christian School
Derby	Mowanjum Pre-school	Midland	St Brigid's School
Dianella	Carmel School	Midvale	St Anthony's School
Dianella	Seabrook Pre-school	Miling	Miling Pre-school
Donnybrook	Donnybrook Pre-school	Moora	St Joseph's School
Donnybrook	St Mary's School	Morley	Infant Jesus School
Doubleview	Holy Rosary School	Mosman Park	Beehive Montessori School
Duncraig	Duncraig Pre-school	Mosman Park	St Hilda's Anglican School for Girls
East Fremantle	J P McKenzie Play Centre	Mt Barker	Mt Barker Pre-pre-school
East Victoria Park	Xavier College	Mt Lawley	Mt Lawley Pre-school
Eneabba	Eneabba Private Kindergarten	Mt Lawley	Perth College
Esperance	Esperance Community Kindergarten	Mt Lawley	Temple David Kindergarten
Fitzroy Crossing	Fitzroy Crossing Mobile Pre-school	Mullaloo	Mullaloo Pre-school
Fitzroy Crossing	Fitzroy Crossing Pre-school	Mundaring	Mundaring Montessori School
Floreat	Newman College Junior School	Mundaring	Mundaring Pre-school
Forrestdale	Forrestdale Pre-school	Nannup	Nannup Pre-school
Forrestfield	Forrestfield Christian School	Narrogin	Narrogin (West) Pre-school
Forrestfield	Forrestfield Pre-school	Nedlands	Child Study Centre Pre-school
Fremantle	St Patrick's Parish School	Nedlands	College Park Kindergarten
Geraldton	Meekaway Pre-pre-school	Nedlands	Loreto Primary School
Geraldton	Strathalbyn Christian College	Nedlands	Melvista Pre-school
Girrawheen	Blackmore Park Pre-school	Nedlands	Nedlands Park Pre-school
Greenwood	Greenwood Pre-school	Nedlands	The Family Primary School
Guildford	Guildford Grammar School	Newman	Newman Pre-school
Guildford	Guildford Montessori School	Nollamara	Our Lady of Lourdes School
Gwelup	Gwelup Play Centre	North Beach	North Beach Play School
Halls Creek	Halls Creek Pre-school		
Hamersley	Glendale Pre-school		
Hamilton Hill	East Hamilton Hill Pre-school		

Postal District Locality	Name of School/Pre-school	Postal District Locality	Name of School/Pre-school
North Beach	Our Lady of Grace School	Spearwood	Jess Thomas Pre-school
Northam	Northam Pre-school	Spencer Park (Albany)	St Joseph's College
Nyabing	Nyabing Pre-school	Strelley	Strelley Community School
Orelia	Orelia Pre-school	(via Port Hedland)	
Padbury	Padbury Catholic Primary School	Swan View	Swanview-Greenmount Pre-school
Padbury	Padbury Pre-school	Thornlie	Sacred Heart Primary School
Palmyra	Our Lady of Fatima School	Tuart Hill	Joondanna Pre-school
Peppermint Grove	Presbyterian Ladies College Inc.	Tuart Hill	St Kiernan's School
Perth	Muslim Community Primary School	Turkey Creek (via Wyndham)	Warmun Ngala Gnanpum School
Pinjarra	Murray Districts Kindergarten	Victoria Park	Montessori Children's Centre
Pinjarra	Murray Districts Pre-pre-school	Victoria Park	St Joachim's Primary School
Port Hedland	Jumbardhi Pre-pre-school	Walliston	Walliston Pre-school
Queens Park	Maniana Pre-school	Wanneroo	Lake Joondalup Pre-school
Queens Park	Sister Kate's Pre-school	Wanneroo	St Anthony's School
Redcliffe	Belmay East Pre-school	Warwick	Warwick Pre-school
Redcliffe	Redcliffe Pre-school	Wembley	Speech and Hearing Centre
Ringer's Soak (via Halls Creek)	Bilir Ngawiwu Catholic School	Wembley	Wembley Pre-school
Riverton	Riverton-Willetton Kindergarten	Wembley Downs	Cygnets Montessori Pre-school
Riverton	Queen of Apostles Kindergarten	White Gum Valley	Hazel Orme Pre-school
Rivervale	St Augustine's School	Wickham	Wickham Pre-school
Rockingham	Rockingham Family School	Willetton	Orana Catholic School
Rockingham	Yaringa Pre-school	Wilson	Cooinda Kindergarten
Roebourne	Roebourne Pre-pre-school	Wilson	Waldorf School for Rudolf Steiner Education
Rossmoyne	Rossmoyne-Riverton Pre-school	Witchcliffe	Nyindamurra Family School of Creativity
Scarborough	Westview Kindergarten	Wyndham	St Joseph's School
Shelley	Shelley Pre-school	Yokine	Banksia Montessori
Shenton Park	Shenton Park Pre-school	Yokine	Tuart Hill Pre-school
Shenton Park	The Quintilian School	Yokine	Yokine Pre-school
Sorrento	Sorrento Pre-school		
South Perth	Hensman Street Pre-school		
South Perth	Mill Point Pre-school		

Education Department of Western Australia 27 February 1987.

#### BUILDING MANAGEMENT AUTHORITY

Tenders, closing at West Perth, at 2.30 pm on the dates mentioned hereunder, are invited for the following projects.

Tenders are to be addressed to:—

The Minister for Works,  
C/- Contract Office,  
Dumas House,  
2 Havelock Street,  
West Perth, Western Australia 6005

and are to be endorsed as being a tender for the relevant project.

The highest, lowest, or any tender will not necessarily be accepted.

Tender No.	Project	Closing Date	Tender Documents now available at
24480.....	Merredin 28-place Child Care Centre—Erection. Builders Categorisation Category D.	17/3/87	BMA West Perth BMA Merredin
24482.....	Belmont Child Care Centre—Erection. Builders Categorisation Category D.	24/3/87	BMA West Perth
24483.....	Dumas House (West Perth)—Supply and Install Light Load Chiller and Ancillaries.	24/3/87	BMA West Perth
24484.....	Clifton Park—Australind Primary School—New Oval and Siteworks.	17/3/87	BMA West Perth BMA Bunbury
24485.....	Karratha Hospital—Staff Accommodation. Builders Categorisation Category D	7/4/87	BMA West Perth BMA Karratha BMA Sth Hedland
24486.....	Wanneroo Youth Activity Centre—Erection.....	24/3/87	BMA West Perth
24487.....	Lynwood Senior High School—Additions & Alterations. Builders Categorisation Category D	31/3/87	BMA West Perth
24489.....	Newman Child Care Centre—Erection. Builders Categorisation Category D. (Documents available BMA Perth Thursday March 19, BMA Karratha, Sth Hedland and Geraldton Friday March 20)	14/4/87	BMA West Perth BMA Karratha BMA Sth Hedland BMA Geraldton
24490.....	Newman Child Care Centre—Mechanical Services. Nominated Sub Contract	7/4/87	BMA West Perth BMA Sth Hedland BMA Geraldton BMA Karratha
24491.....	QEII Medical Centre, Nedlands—"A" Block Upgrading—C2/C3 Laboratories—Mechanical Services. Nominated Sub Contract	7/4/87	BMA West Perth
24492.....	Pinjarra Senior High School—Alterations and Additions 1987. Builders Categorisation Category C	7/4/87	BMA West Perth BMA Bunbury



BUILDING MANAGEMENT AUTHORITY—*continued*  
*Acceptance of Tenders*

Tender No.	Project	Contractor	Amount
			\$
24471.....	Central Reserve Schools—Transportable Secondary Facilities ...	Quality Builders Pty Ltd.....	1 070 881
24472.....	Carnarvon Senior High School—Additions and Alterations.....	Gascoyne Constructions.....	490 647
24468.....	Broome District High School—Annexe Additions and Town Site Renovations—Mechanical	J. R. Morgan & Co.....	179 920

M. J. BEGENT,  
Executive Director,  
Building Management Authority.

STATE TENDER BOARD OF WESTERN AUSTRALIA

*Tenders for Government Supplies*

Date of Advertising	Schedule No.	Supplies Required	Date of Closing
1987			1987
Feb 27.....	29A1987.....	Bread (one year period)—Various Government Departments .....	Mar 19
Feb 27.....	68A1987.....	Poultry, Fresh and Frozen (1 year period)—various Government Departments .....	Mar 19
Feb 27.....	276A1987.....	Ablution Caravan (one (1) only)—Mines Department .....	Mar 19
Feb 27.....	277A1987.....	Combined 3-berth Sleeper and Kitchen Unit (one (1) only)—Mines Department .....	Mar 19
Feb 27.....	278A1987.....	Transportable Sleeping Unit (12 000 mm x 3 000 mm)—Agriculture Protection Board .....	Mar 19
Feb 27.....	279A1987.....	Bread for Agricultural Senior and District High Schools (one year period)—Education Department .....	Mar 19
Feb 27.....	282A1987.....	Data Entry Equipment—Treasury Department .....	Mar 19
Mar 6.....	19A1987.....	Firewood (two year period)—Various Government Departments .....	Mar 26
Mar 6.....	20A1987.....	Disposable Petri Dishes (two-year period)—Various Government Departments .....	Mar 26
Mar 6.....	26A1987.....	Moulded Plastic Bins and Buckets (one year period)—Various Government Departments .....	Mar 26
Mar 6.....	40A1987.....	Soap, Surgical (one year period)—Various Government Departments .....	Mar 26
Mar 6.....	127A1987.....	Rotary Mowers (one year period)—Various Government Departments .....	Mar 26
Mar 6.....	128A1987.....	Ball Point Pens (one year period)—Various Government Departments .....	Mar 26
Mar 6.....	288A1987.....	Gully Grates and Frames (one year period)—Main Roads Department .....	Mar 26
Mar 6.....	289A1987.....	First Grade Sleepers (one year period)—Westrail .....	Mar 26
Mar 13.....	7A1987.....	Thermometers, Clinical (1 year period)—various Government Departments ..	Apr 2
Mar 13.....	70A1987.....	Metal Bins and Buckets (1 year period)—various Government Departments ..	Apr 2
Mar 13.....	97A1987.....	Clothing, Industrial (1 year period)—various Government Departments .....	Apr 2
Mar 13.....	108A1987.....	Microfilm Supplies (1 year period)—various Government Departments .....	Apr 2
Mar 13.....	297A1987.....	Library Books, Multiple Copies (2 year period)—Education Department .....	Apr 2
Mar 13.....	299A1987.....	Processor Head Microfilm Camera—Main Roads Department .....	Apr 2
Mar 13.....	300A1987.....	X-Ray Room Equipment for the State X-Ray and Bio-Electronic—Health Department .....	Apr 2
Mar 13.....	301A1987.....	Diagnostic Ultrasound Scanners (2 only)—Health Department .....	Apr 2

*For Sale by Tender*

Date of Advertising	Schedule No.	For Sale	Date of Closing
1987			1987
Feb 27.....	280A1987.....	1984 Ford Falcon Utility (XQY 251) at Kununurra .....	Mar 19
Feb 27.....	281A1987.....	1984 Falcon XF Sedans (XQZ 189 and XQZ 190) and 1985 Commodore VK Sedan (6QD 090) at Kalgoorlie .....	Mar 19
Feb 27.....	283A1987.....	1985 Commodore VK Sedan (6QD 092), 1984 Falcon XF Station Sedan (6QD 114), 1985 Commodore VK Sedan (6QD 091), 1985 Nissan Bluebird Sedan (6QE 872) at Kalgoorlie .....	Mar 19
Feb 27.....	284A1987.....	1982 Datsun Cabstar Crew Cab Utility (MRD 6450) at Welshpool .....	Mar 19
Feb 27.....	285A1987.....	John Deere 760A Tractor (MRD 114) (Recall) at Welshpool .....	Mar 19

## STATE TENDER BOARD OF WESTERN AUSTRALIA—continued

For Sale by Tender—continued

Date of Advertising	Schedule No.	For Sale	Date of Closing
1987			1987
Mar 6 .....	287A1987.....	1980 Holden WB Utility (XQK 648) at Mundaring Weir .....	Mar 26
Mar 6 .....	290A1987.....	Purchase and Removal of used, old and discarded X-Ray Films ex Health Department of WA (one year period) .....	Mar 26
Mar 6 .....	291A1987.....	1962 Ferguson Industrial 135 Front End Loader (UQA 960) at Narrogin .....	Mar 26
Mar 6 .....	292A1987.....	1975 John Deere 3130 Front End Loader (XQK 521), 1970 Ferguson 165 Tractor (UQJ 216) and 1969 Ferguson 165 Front End Loader (6QE 475) at Esperance .....	Mar 26
Mar 6 .....	293A1987.....	Surplus Equipment (71 Items)—at Forrestfield .....	Mar 26
Mar 13 .....	294A1987.....	1984 Falcon XF Panel Van (MRD 7836) at Welshpool .....	Apr 2
Mar 13 .....	295A1987.....	1983 Toyota Landcruiser FJ45 4 x 4 Trayback (XQS 425) and 1979 Toyota Landcruiser FJ45 Arkana Dual Cab (XQK 875) at Mundaring Weir .....	Apr 2
Mar 13 .....	296A1987.....	1965 J2D Bedford 3 Tonne 4 x 2 Truck fitted with Whippet 1 Tonne Crane (UQE 954) at Dwellingup .....	Apr 2
Mar 13 .....	298A1987.....	Purchase and Removal of Scrap Lithographic Film Negatives (re call) (2 Year Period)—State Printing Division .....	Apr 2

Tenders addressed to the Chairman, State Tender Board, 815 Hay Street, Perth, will be received for the abovementioned schedules until 10.00 am on the dates of closing.

Tenders must be properly endorsed on envelopes otherwise they are liable to rejection.

Tender forms and full particulars may be obtained on application at the Tender Board Office, 815 Hay Street, Perth and at points of inspection.

No Tender necessarily accepted.

L. W. GRAHAM  
Chairman, Tender Board.

## Accepted Tenders

Schedule No.	Particulars	Contractor	Rate
<i>Supply and Delivery</i>			
50A1986	Furniture Group 4, Hospital, Hostel and Residential (1 year period)—various Government Departments	Various.....	Details on application
73A1987	Disposal Paper and Plastic Containers, Plates and Trays (1 year period)—various Government Departments	Various.....	Details on application
101A1986	Lubricants and Fuels (Distillate only) (1 or 2 year period)—various Government Departments	B.P. Australia Limited .....	Details on application
110A1986	Stationery General Office (1 year period)—various Government Departments	Various.....	Details on application
665A1986	Radio Communications Equipment (1 year period)—Department of Computing and Information Technology		Details on application
210A1987	10 Tonne Rubber Tyred Cranes (one (1) off to three (3) off)—Main Roads Department	Linmac Pty Ltd.....	\$88 200 each
<i>Purchase and Removal</i>			
262A1987	1976 Toyota DA115 Tip Truck (MRD 1736)—Welshpool	Soltoggio Bros.....	\$4 289
263A1987	1982 Nissan Patrol 4WD Station Wagon (MRD 6421)—Welshpool	J. Pearce.....	\$8 516
265A1987	1983 Toyota Hilux 4x4 Style Side (XQY 172), 1982 Mitsubishi L200 4x2 Utility (XQN 986), 1986 Ford Fairmont Ghia—Accident Damaged—(7GO 206) and 1984 Holden WB Utility (XQX 617)—Mundaring Weir	Item 1: J and F Vehicle W/S..... Item 2: East Side Cars..... Item 3: S. Wilkins..... Item 4: Tony and Sons.....	\$7 205 \$4 686 \$13 155 \$5 968
266A1987	Leyland Boxer BX871 Cab Chassis (MRD 1071) and Leyland Albion MK3 Cab Chassis (MRD 532)—Welshpool	Item 1: Soltoggio Bros..... Item 2: Soltoggio Bros.....	\$2 689 \$2 389
267A1987	1985 Falcon XF Panel Van (6QD 938) 1981 Honda CT125 EXR Motor Cycle (UQ 338), 1982 Toyota FJ45 4x4 LWB Tray Back (XQR 671) and 1983 Toyota Hilux Diesel 4x4 Double Cab (XQQ 299)—Mundaring Weir	Item 1: Soltoggio Bros..... Item 2: S. Pasco..... Item 3: Prestige Toyota..... Item 4: Wallace Motors.....	\$6 789 \$271.51 \$8 036 \$11 280
268A1987	Clark Melroe M610 Bobcat Loader (MRD 265)—Welshpool	Clarklift.....	\$5 500

## MAIN ROADS DEPARTMENT

*Tenders*

Tenders are invited for the following projects.

Tender documents are available from the Clerk in Charge, Order Section, Ground Floor, Main Roads Department, Waterloo Crescent, East Perth.

Tender No.	Description	Closing Date 1987
151/86.....	Supply and delivery of crushed aggregate—Northam Division.....	24 March
162/86.....	Supply and delivery of crushed aggregate—Narrogin Division.....	24 March
160/86.....	Internal/external painting of two MRD houses—Northam. Documents also available at our Northam office.....	25 March
159/86.....	Laboratory testing of soil and crushed rock for six months period ending 30 September 1987.....	24 March

*Acceptance of Tenders*

Contract No.	Description	Successful Tenderer	Amount
147/86.....	Professionally clean, polish and detail light.....	Gray's Cannington Auto Cleaners (per vehicle)	\$ 60.00
131/86.....	Supply and laying of asphalt surfacing to three sites in the Geraldton Division	The Readymix Group.....	56 441.00
129/86.....	Reseal Kalgoorlie-Meekatharra Road—Kalgoorlie Division	Bell Basic Industries Ltd.....	219 122.26

D. R. WARNER,  
Director Administration and Finance,  
Main Roads Department.

## DEPARTMENT OF MINES

*For Sale by Tender*

Schedule No.	For Sale	Date of Closing
6/86.....	Surplus equipment at the Mines Department, Drilling Branch, Harris Street, Carlisle. Inspection can be made between the hours of 8.00 am and 3.30 pm Mon-Fri inclusive. For further information Telephone 362 3211.....	30 March

D. R. KELLY,  
Director General of Mines.

## MINING ACT 1978-1983

## Notice of Application for an Order for Forfeiture

Department of Mines,  
Mt Magnet, 13 March 1987.

IN accordance with Regulation 49(2)(c) of the Mining Act 1978-1983, notice is hereby given that unless the rent due on the undermentioned Prospecting Licence is paid before 10.00 am on 28 April 1987 the licences are liable to forfeiture under the provisions of section 96 (1) (a) for breach of covenant, *viz.* non payment of rent.

P. S. MICHELIDES,  
Warden.

To be heard in the Warden's Court Mt Magnet on 28 April 1987.

**MURCHISON MINERAL FIELD**  
Mt Magnet District

58/376—O'Shaughnessy, Thomas Christopher.

**YALGOO MINERAL FIELD**

59/195—Groth, Leslie Donald; Treasure, Stanley George; Keillor, Brett David.

59/469—Reid, Shayne John.

## COMPANIES (WESTERN AUSTRALIA) CODE

## Cox Find Goldmining Pty Ltd

NOTICE is hereby given of the Final General Meeting of Shareholders of the abovenamed company to be held at the corner Edward and Parkfield Streets, Bunbury WA on the 19th day of April 1987 at 9.00 am.

Dated this 4th day of March, 1987.

H. L. NUNN,  
Secretary.

## COMPANIES (WESTERN AUSTRALIA) CODE

## Notice of Final Meeting

Durham Acceptance Company Pty. Ltd  
(In voluntary liquidation)

NOTICE is hereby given that the final general meeting of shareholders will be held at suite 10, 266 Hay Street, Subiaco at 10.00 am on 13 April. Business: To receive the liquidators account showing how the winding up has been conducted and to consider a motion that the commissioner's approval be sought for the destruction of the Company records after 3 months.

R. M. WATERSTROM,  
Liquidator.

## PARTNERSHIP ACT 1895

TAKE notice in terms of section 47 of the Act that the partnership of Howard J. Hawke and Malcolm L. Gadd which traded as Western Australia Country Directories at 160 Burswood Road, Victoria Park, Western Australia has been dissolved and that Howard J. Hawke will continue to trade from the same address under the name and the style of Western Australian Regional Publications.

## DISSOLUTION OF PARTNERSHIP

NOTICE is hereby given that the partnership withinto subsisting between David John Braund and Freda Braund of of 7474 Minninua Road Bunbury trading as Dave Braund also, Builders was dissolved on 24 August 1986.

L. C. RICHARDSON,  
Chief Executive.

## UNCLAIMED MONEYS ACT 1912

Swan Portland Cement Limited Register of Unclaimed Moneys 31 December 1986

Name and Last Known Address of Owner; Total Due; Description of Unclaimed Moneys; Date of Last Claim.

L. Anderson C/- Share Department Price Waterhouse & Co., 200 St. George's Terrace, Perth 6000; \$140; Dividends; 16/10/1980.

## UNCLAIMED MONEYS ACT 1912

Register of Unclaimed Moneys (Division) held by the Swan Brewery Company Limited, 25 Baile Road, Canning Vale

Cheque No.; Total amount due to owner; Date due.  
Melbourne Register

Ausdis Group Superannuation Fund Pty Ltd, General Mutual House, 415-419 Bourke Street, Melbourne, Victoria 3000; 012064, 011702; \$13.20, \$7.70; June 1980, December 1980.

Beerwah Investments Pty Ltd, c/o T. W. Biggs & Biggs, PO Box 306, North Quay, Queensland 4000; 005393; \$102.51; December 1980.

Mr George K. M. Black, Tarwin Park, Tarwin Lower, Victoria 3955; 005584; \$33.72; June 1980.

Mr Johannes Breit, c/o Mr P. Thomas, PO Box 18, Glenelg, SA 5045; 005715, 005611; \$7.44, \$4.34; June 1980, December 1980.

Mr Desmond J. Britten, 36 Tio Tio Road, Seatoun, Wellington, New Zealand; 011745, 011398; \$6.33, \$3.69; June 1980, December 1980.

Miss Helen O. Brown, 33 Marlborough Street, College Park, SA 5069; 012067, 011705; \$45.36, \$26.46; June 1980, December 1980.

Mrs Margaret M. Byrne, 3/24 Parnell Street, Elsternwick, Victoria 3185; 005879, 005771; \$29.28, \$17.08; June 1980, December 1980.

Mr Douglas R. Coleman and Miss Wendy F. Coleman, 7 Norton Road, Kallista, Victoria 3791; 006170, 006050; \$28.14, \$16.41; June 1980, December 1980.

Miss Patricia J. Cox, 2 Maitland Street, Glen Iris, Victoria 3146; 006329; \$204.54; June 1980.

Mr Gordon W. W. Davis, Callignee, Oxley Highway, Coonabarabran, NSW 2857; 006493; \$11.46; June 1980.

Mrs Catherine Gartlan, 5 Dominic Street, Camberwell, Victoria 3124; 007095; \$46.86; June 1980.

Mrs Eileen A. S. Gemmell-Smith, 94 Beresford Road, Rose Bay, NSW 2029; 307330; \$36.60; June 1980.

Mr Michael N. Grimwade, c/o G. I. Stevenson & Co, 406 Collins Street, Melbourne, Victoria 3000; 007165; \$17.04; December 1980.

Mrs Doris E. Horsley, Flat 4, 33 Greeves Street, St Kilda, Victoria 3182; 007553; \$42.91; December 1980.

Mr Struan W. Jacobs, 9A Laurel Bank Parade, Newtown, Victoria 3220; 007884; \$11.52; June 1980.

Mr Roy S. Jelley, c/o NCDC, PO Box 377, Canberra City, ACT 2601; 007917, 007727; \$12.78, \$7.45; June 1980, December 1980.

Mrs Janice Joske, 3 Shrimpton Court, Box Hill, Victoria 3128; 012078, 011716; \$14.34, \$8.36; June 1980, December 1980.

Mr Foo T. King, 5 Phillips Avenue, Singapore 19; 011897, 011546; \$28.67, \$16.72; June 1980, December 1980.

Mrs Alison R. L. MacFarlane, Wadi Nimrin, Hunbalee, North Canterbury, New Zealand; 011923; \$13.62; June 1980.

Mrs Hilda Mann, 31 Elizabeth Street, Mt Gambier, SA 5290; 008677, 008455; \$6.72, \$3.92; June 1980, December 1980.

Mr John L. Morrissy, 8 Normdale Road, East Bentleigh, Victoria 3165; 012084, 011722; \$13.50, \$7.87; June 1980, December 1980.

Mr David Nunan and Catherine Nunan, 54 Ernest Street, Crows Nest, NSW 2065; 009157; \$16.69; December 1980.

Mr Lindsay G. Plant, 17 Glen Road, Toorak, Victoria 3142; 009742, 009465; \$246.36, \$3.08; June 1980, December 1980.

Dr Douglas Ryan, c/o Messrs Sly & Russell, GPO Box 3872, Sydney, NSW 2001; 011309; \$27.33; December 1980.

Mrs Jean R. Rubensohn, 13A/50 Whaling Road, North Sydney, NSW 2060; 010111; \$36.60; June 1980.

Miss Patrice M. Shere, 4 York Street, Mont Albert, Victoria 3127; 012089, 011727; \$12.78, \$7.45; June 1980, December 1980.

Mrs Adelaide Southwick, 4 Barnard Road, Toorak, Victoria 3142; 012090, 011728; \$13.14, \$7.66; June 1980, December 1980.

Mrs Sarah H. Suss, 3/14 Highbury Grove, East Prahran, Victoria 3181; 012092, 011729; \$13.50, \$7.87; June 1980, December 1980.

Mr Gerrard W. Tickell, 58 Brentwood Avenue, Pascoe Vale South, Victoria 3044; 012094, 011731; \$7.44, \$4.34; June 1980, December 1980.

Mrs Irene D. Vettoretti, 36 Braemore Terrace, Campbelltown, SA 5074; 012095, 011732; \$9.24, \$5.39; June 1980, December 1980.

Mr Patrick H. Wade, 31 Mayfair Crescent, Beverley Hills, NSW 2209; 011100; \$12.12; June 1980.

Mrs Maureen P. Wilson, 89 Churton Drive, Churton Park, Wellington, New Zealand; 018824; \$14.34; June 1980.

## Perth Register

Mr Craig M. Allen, 325 Spencer Road, Thornlie, WA 6108; 012162; \$33.72; June 1980.

Mr James Barrett, 27 Lawnbrook Road, Bickley, WA 6076; 012423; \$27; June 1980.

Mr Anthony A. Bayly, PO Box 204, Narembeen, WA 6369; 018799, 018328; \$9.24, \$5.39; June 1980, December 1980.

Mr Gerald M. Behrens, Basement Flat, 10A Kempford Gardens, London SW5, United Kingdom, 012507; \$56.22; June 1980.

Mr Brian G. D. L. P. Beresford, 3 Circe Circle, Dalkeith, WA 6009; 012554; \$25.26; June 1980.

Mr James H. Booker, 35 Reynolds Road, Applecross, WA 6153; 012703, 012330; \$8.40, \$4.90; June 1980, December 1980.

Mrs Muriel H. P. Campbell, c/o Northmore, Hale, Davy, & Leake, GPO Box A39, Perth, WA 6000; 013008; \$42.18; June 1980.

Mrs Mavis M. Chaney, 9A Melville Street, Claremont, WA 6010; 013102; \$12.66; June 1980.

Mr Gerald H. Cohen, 120 Charles Riley Road, Trigg, WA 6020; 013240, 012847; \$7.92, \$4.62; June 1980, December 1980.

Mrs Wendy Colley, 15 Hewton Street, Morley, WA 6062; 013271, 012879; \$9.36, \$5.46; June 1980, December 1980.

Mrs Elsie E. Cooke, c/o Public Trust Office, GPO Box M946, Perth, WA 6001; 018627; \$32.10; June 1980.

Mr Neil C. D. E. Poorter, Groot Hoefyzerlaan 52, Wassenaar, Holland; 018716, 018248; \$35.45, \$20.68; June 1980, December 1980.

Mr Lex R. Donaldson, 19 Manchester Road, Hawthorn, Victoria 3122; 013679; \$11.70; June 1980.

- Miss Susan M. Dunstan, Brooking Springs Station, Fitzroy Crossing, WA 6765; 013776, 013371; \$13.60, \$7.87; June 1980, December 1980.
- Mrs Robin Ferris, 61 Tattenham Way, Tadworth, Surrey, UK; 018804, 018333; \$8.78, \$5.12; June 1980, December 1980.
- Mr Barry Forknall and Mrs Rhonda A. Forknall, 76A Fraser Street, East Fremantle, WA 6158; 013666; \$14.73; December 1980.
- Miss Janferie H. M. Gallagher, 15 Ormond Road, Attadale, WA 6156; 014175, 013763; \$9.36, \$5.46; June 1980, December 1980.
- Mr Peter L. Harding, 6/8 Tiree Avenue, Hunters Hill, NSW 2110; 014593, 014173; \$56.76, \$33.11; June 1980, December 1980.
- Mrs Jennifer S. S. Henson, PO Box 202, Nedlands, WA 6009; 014739, 014316; \$6.72, \$3.92; June 1980, December 1980.
- Mrs Catherine J. House, Eugenup, Gnowangerup, WA 6335; 014924; \$13.14; June 1980.
- Mr Alfred L. Joslin, Flat 2, Gregory House, Gregory Street, North Ward, Queensland 4810; 015214, 014781; \$6.72, \$3.92; June 1980, December 1980.
- Mr Peter C. Lamell, Seaview Heights, Flat 11, 86 Marine Parade, Cottesloe, WA 6011; 018810, 018339; \$6.72, \$3.92; June 1980, December 1980.
- Mr Donald S. McManus, 206 Heytesbury Road, Subiaco, WA 6008; 016007; \$13.50; June 1980.
- Mr Max Machlin and Mrs Rachel Machlin, 70 Cresswell Road, Dianella, WA 6062; 015273; \$17.08; December 1980.
- Mr Marshall W. S. Myles, 31 Harvey Street, Mosman Park, WA 6012; 015855; \$24.60; December 1980.
- Mrs Gwynneth D. Netherton, c/o Farmers Co-op, Executors & Trustees Ltd., GPO Box 365, Adelaide, SA 5001; 018644; \$42.18; June 1980.
- Mr Norman Nicholls, 7 Park Lane, Hale, Cheshire, England; 018767; \$39.84; June 1980.
- Mr Michael N. Noonan, c/o Mount Newman, Mining Co Pty Ltd, Newman, WA 6753; 016413, 015958; \$27, \$1.75; June 1980, December 1980.
- Mrs Elizabeth M. Purnell, 7 Mayfair Street, Mount Claremont, WA 6010; 016405; \$13.68; December 1980.
- Mr Geoffrey V. Roper, c/o Raymond F. Long, 27 Almondbury Road, Mount Lawley, WA 6050; 018816, 018139; \$16.86, \$1.75; June 1980, December 1980.
- Mr Lindsay G. Simmons, c/- Post Office, Leeman, WA 6154; 017451, 016982; \$6.72, \$3.92; June 1980, December 1980.
- Mr Hendrikus G. Verboon, 63 Stoneham Road, Attadale, WA 6156; 018060; \$11.76; June 1980.
- Mr Harry T. Waldeck, Jose Street, Mullewa, WA 6630; 018100; \$13.50; June 1980.
- Miss Denise Watts, Pingelly, WA 6308; 017754; \$19.14; December 1980.
- Mr Alexander R. Williams, 97 Bay View Terrace, Claremont, WA 6010; 017910; \$18.72; December 1980.
- Canberra Register
- Mr David A. Archibald, Old Glenugie, Scone, NSW 2337; 000143; \$13.50; June 1980.
- Mr John H. Baird, 28 Woolwich Road, Hunters Hill, NSW 2110; 000206, 000201; \$67.92, \$39.62; June 1980, December 1980.
- Mr Russell H. Beardmore, 31 Grosvenor Road, Lindfield, NSW 2070; 000297; \$11.70; June 1980.
- Mr Thomas W. Bingle, RMB 842, Berry, NSW 2535; 000364; \$225.48; June 1980.
- Lola Byrne, 77 Barrenjoey Road, Ettalong Beach, NSW 2557; 005111, 005031; \$6.72, \$3.92; June 1980, December 1980.
- Mrs Barbara A. Cummins, c/- Norton & Faviell, GPO Box 4137, Sydney, NSW 2001; 000972; \$25.26; June 1980.
- Mr Noel E. Dunn, Flat 5, 1 William Street, Glengowrie, SA 5044; 005113, 005033; \$6.72, \$3.92; June 1980, December 1980.
- Dr John S. Hamilton-Gibbs, 110 Abbott Street, Cairns, Queensland 4870; 004773; \$34.48; June 1980.
- Mr Christopher G. Hankin, 31 Marsden Avenue, Karori, Wellington, New Zealand; 004775; \$28.67; June 1980.
- Mrs Pamela M. Hodgson, 9 Phillip Road, Mona Vale, NSW 2103; 001883; \$16.86; June 1980.
- Alison Howell, c/- Bank of New South Wales, Sackville Street, London, W1X 2Ab, UK; 005115, 005035; \$28.67, \$16.72; June 1980, December 1980.
- Mr Frederick W. St.C. Hughes, 30 Parriwi Road, Mosman, NSW 2088; 005116, 005036; \$6.72, \$3.92; June 1980, December 1980.
- Mr John Knox, 11 Melrose Street, Mosman, NSW 2088; 002274, 002212; \$16.86, \$9.83; June 1980, December 1980.
- Mrs Margaret M. Lower, 364 Blaxland Road, Ryde, NSW 2122; 002459; \$18.72; June 1980.
- Mrs Marie F. Mason, 9 Moowooga Street, Earlville, Cairns, Queensland 4870; 002584; \$16.86; June 1980.
- Mr Esmond M. McDonald, 4 Belt Road, Millicent, SA 5280; 002643, 002580; \$117.18, \$68.35; June 1980, December 1980.
- Mrs June F. McNaughton, 2 Campbell Street, Kandos, NSW 2848; 002713, 002651; \$18.72, \$3.50; June 1980, December 1980.
- Mrs Beverley V. Power, Terranora Road, Banora Point, NSW 2413; 003265, 003195; \$8.40, \$4.90; June 1980, December 1980.
- Mr Anthony R. Rigg, 2/8 Lord Street, Kirra, Queensland 4225; 003422; \$42.18; June 1980.
- Mr David E. Routley, 8 Bushlands Avenue, Gordon, NSW 2072; 003508; \$29.94; June 1980.
- Miss Jillian E. Schenk, 2 Maud Street, Parkside, SA 5063; 003600, 003536; \$12, \$7; June 1980, December 1980.
- Mr John Slattery, 51 Kingston Terrace, North Adelaide, SA 5006; 003714, 003649; \$13.50, \$7.87; June 1980, December 1980.
- Mr Bruce J. Smith, 9 McDougall Street, Charnwood, ACT 2615; 003728; \$30; June 1980.
- Mr John W. Sweeney, c/- Centralcure Pty Ltd, PO Box 598, Gunnedah, NSW 2380; 003918, 003849; \$10.08, \$5.88; June 1980, December 1980.
- Mr Grant L. Walter, 22A Williams Avenue, Glenelg East, SA 5045; 004171, 004106; \$16.86, \$9.83; June 1980, December 1980.
- Miss Barbara J. Wason, Black Bank Station, Cunnamulla, Queensland 4490; 004201; \$27; June 1980.
- Mr Thomas G. Williams, School Road, Ferny Creek, Victoria 3786; 004343, 004282; \$22.14, \$12.91; June 1980, December 1980.
- Mr Robert W. Williamson, c/- Mrs. G. Williamson, 212 San Mateo Avenue, Mildura, Victoria 3500; 004346, 004285; \$47.22, \$27.54; June 1980, December 1980.

---



---

TRUSTEES ACT 1962

Notice to Creditors and Claimants

WEST AUSTRALIAN TRUSTEES LIMITED of 135 Saint George's Terrace, Perth requires creditors and other persons having claims (to which section 63 of the Trustees Act 1962 relates) in respect of the Estates of the undermentioned deceased persons, to send particulars of their claims to it by the date stated hereunder, after which date the Company may convey or distribute the assets, having regard only to the claims of which it then has notice.

Claims for the following expire one month after the date of publication hereof.

Casey, Robert Ernest, late of 21 Plumer Street, Kalgoorlie, Retired Miner died 1/1/87.

Hymus, Kathleen Doris, late of The Home of Peace, Walter Road, Inglewood, Retired Business Woman died 25/8/86.

Loxton, Edna, late of Riverview Residence, Pendleton Street, Collie, Widow died 8/1/87.

Smart, David, late of 36 Mary Street, Halls Head, Mandurah, Retired Market Gardener died 8/11/86.

Ventura, John Joseph, late of 31 Main Road, Mullewa, Retired Council Employee, died 4/9/86.

Wiltshire, Clarence Victor Penhall, formerly of 26a Anthony Street, South Perth late of 29 Kurannup Road, Oyster Harbour, Albany, Retired Draper died 5/1/87.

Dated at Perth this 10th day of March, 1987.

L. C. RICHARDSON,  
Chief Executive.

## TRUSTEES ACT 1962

IN the matter of the estate of Betty Dethridge, late of 244 Marine Parade, Cottesloe, in the State of Western Australia, Widow, deceased.

CREDITORS and other persons who have claims (to which section 63 of the Trustees Act 1962 (as amended) relates) in respect of the abovenamed deceased who died on the 28th day of July, 1986 at Perth in the said State are required by the Executrix of her estate, Janet Elizabeth Parkinson, to send particulars of their claims to her, care of the estate's Solicitors, Messrs Bostock & Ryan of 4th Floor, 178 St George's Terrace, Perth, Western Australia by the 5th day of April, 1987, after which date the Executrix may convey or distribute the assets having regard only to the claims of which she has notice.

Dated the 6th day of March, 1987.

BOSTOCK & RYAN,  
Solicitors for the Executrix.

## TRUSTEES ACT 1962

In the Matter of the Will of Johan Christian Thiele (also known as John Christian Thiele) late of 57 Johnston Street Boulder in the State of Western Australia retired farmer deceased.

CREDITORS and other persons having claims (to which section 63 of the Trustees Act 1962 (as amended) relates) in respect of the estate of the abovenamed deceased, who died at Boulder in the said State on 17 November 1982 are required by the undersigned, the executor named in the said Will to whom probate was granted by the Supreme Court of Western Australia on 23 May 1983 to send particulars of their claims to him within 60 days of the publication of this notice after which time the undersigned may distribute the assets of the said deceased having regard only to the claims of which he then has notice.

MICHAEL JOSEPH McGUIRE,  
4 Mabel Street,  
North Perth 6006,  
Executor.

[This notice supersedes the one published on page 541 of "Government Gazette" No. 19 dated 27 February 1987.]

## WEST AUSTRALIAN TRUSTEES LIMITED ACT 1893

NOTICE is hereby given that pursuant to section 4A of the West Australian Trustees Limited Act 1893 West Australian Trustees Limited has elected to administer the Estate of Clarence Victor Penhall Wiltshire, Retired Draper, formerly of 26a Anthony Street, South Perth, late of 29 Kurannup Road, Oyster Harbour, Albany who died on 5 January 1987. Election was filed on 12 March 1987.

Dated at Perth this 6th day of March, 1987.

L. C. RICHARDSON,  
Chief Executive.

## TRUSTEES ACT 1962

CREDITORS and other persons having claims in respect of the estate of Natale Pio De Biasi late of Swamp Road Bengar, Farmer to which section 63 of the Trustees Act 1962 as amended applies are required to send particulars of their claims to the Administratrix Amelia Germana De Biasi of care of Young & Young, 5 Spencer Street, Bunbury, by the 17th day of April 1987, after which date the said Executors may convey or distribute the assets having regard only to the claims of which they have notice and the said Executors shall not be liable to any person of whose claim they have had no notice at any time of administration or distribution.

Dated this 13th day of March, 1987.

YOUNG & YOUNG,  
for the Executors.

## TRUSTEES ACT 1962

## Notice to Creditors and Claimants

CREDITORS and other persons having claims (to which section 63 of the Trustees Act relates) in respect of the Estates of the undermentioned deceased persons are required to send particulars of their claims to me on or before 13 April 1987, after which date I may convey or distribute the assets, having regard only to the claims of which I then have notice.

Ball, Benjamin James, late of John Wesley Lodge, Rowethorpe, Bentley, died 11/2/87.

Batchelor, Edith Mary, late of Gwentyfred Nursing Home, 62 Gwentyfred Road, South Perth, died 25/2/87.

Clark, Violet Doris, late of 114 Hicks Street, Gosnells, died 18/2/87.

Crowe, Francis Felix, late of Hamersley Hospital, Rokeby Road, Subiaco, died 10/1/87.

Cundill, Isabella Rose, (also known as Cundill, Rose), formerly of 5 Wordsworth Street, Kalgoorlie, late of Little Sisters of the Poor, Kalgoorlie, died 30/1/87.

Donegan, Thomas Amed, late of Folewood Road, Toodyay, died 5/2/87.

Fry, Grace, late of "Hilltop" 15 Hill Street, Bayswater, died 23/2/87.

Glass, Toby Meldrum, late of Single Men's Quarters, Tom Price, died 21/9/86.

Hatton, Kitty Amy Matilda, late of 50 Cranford Avenue, Mt Pleasant, died 12/2/87.

Hayes, Thomas, late of Lathlain Nursing Home, 63 Archer Street, Carlisle, died 20/2/87.

Hazeldine, Lavinia, late of Osborne Park Hospital, Osborne Park, died 20/2/87.

Hunter, Lionel Walter Edwin, late of 60 Bates Street, Merredin, died 17/2/87.

Ingram, Arthur Charles, late of Lot 21 and 22 Anzac Street, Kweda, died 17/2/87.

McManus, Colin, late of Inland City Hotel, Kalgoorlie, died 19/4/86.

Miller, Olive Maude, late of 39 Westborough Street, Scarborough, died 21/2/87.

Mitton, Agnes Roberta, late of 275 Grand Promenade, Dianella, died 7/2/87.

Newton, William Roy, late of Memorial House, Bruce Rock, died 27/12/86.

Phelps, Violet Adelaide, late of Pilgrim House, 22 Wolseley Road, East Fremantle, died 16/2/87.

Purser, Andrew Alexander, late of 2 Padbury Street, Moora, died 3/2/87.

Radich, Ivan, late of Mon Repos Nursing Home, Palmerstone Street, Mosman Park, died 18/2/87.

Roach, Brian Van Popelar, late of 90 Herdsman Parade, Wembley, died 12/2/87.

Stevens, Maxwell Charles, late of 9 Prosser Way, Myaree, died 18/2/87.

Tearle, Margaret Annie, late of Silver Chain Nursing Home, Angove Street, Albany, died 11/2/87.

Tisdall, Terence Frank, late of Flat 19, 54 Edgefield Way, North Beach, died 29/11/86.

Wasiliev, Anton, late of 11 Yeovil Way, Karrinyup, died 13/2/87.

Woods, Mavis Emily Millicent, late of 6 Clay Street, Eden Hill, died 14/5/86.

Wright, Albert Harold, late of 19 Heard Way, Glendalough, died 13/2/87.

Dated the 9th day of March, 1987.

A. J. ALLEN,  
Acting Public Trustee,  
Public Trust Office,  
565 Hay Street, Perth.

## PETROLEUM PRODUCTS PRICING ACT 1983

PETROLEUM PRODUCTS PRICING (MAXIMUM PRICES FOR MOTOR FUEL)  
AMENDMENT ORDER (No. 5) 1987

MADE by the Prices Commissioner under section 12.

**Citation**

1. This order may be cited as the *Petroleum Products Pricing (Maximum Prices for Motor Fuel) Amendment Order (No. 5) 1987*.

**Commencement**

2. This order shall take effect on 14 March 1987.

**Interpretation**

3. In this order—

“the principal order” means the *Petroleum Products Pricing (Maximum Prices for Motor Fuel) Order 1984\**.

[\*Published in the Gazette on 3 February 1984 at pp. 325-327. For amendments to 12/3/87 see 1985 Index to Legislation of Western Australia at p. 306 and note subsequent amendments published in the Gazettes of 13/1/86 at p. 179, 7/2/86 at p. 457, 14/3/86 at p. 768, 17/4/86 at p. 1427, 13/6/86 at pp. 2008-9, 30/6/86 at pp. 2251-2, 1/8/86 at p. 2771, 20/8/86 at pp. 2973-4, 10/9/86 at pp. 3341-2, 12/9/86 at pp. 3407-8, 16/10/86 at pp. 3889-90, 28/11/86 at pp. 4455-6, 16/1/87 at pp. 129-30, 3/2/87 at pp. 283-4, 13/2/87 at pp. 409-10 and 6/3/87 at p. 599.]

**Clause 4 amended**

4. Clause 4 of the principal order is amended in subclause (2) by deleting—

(a) “59.2c” in paragraph (a) and substituting the following—  
“ 58.9c ”;

(b) “59.2c” in paragraph (b) and substituting the following—  
“ 58.9c ”; and

(c) “64.0c” in paragraph (c) and substituting the following—  
“ 63.7c ”.

**Schedule repealed and substituted**

5. The Schedule to the principal order is repealed and the following Schedule is substituted—

“  
Schedule  
(Clause 4 (4))

## MAXIMUM RETAIL PRICES IN CERTAIN DISTRICTS AND AREAS

Item	District or area	Maximum retail price per litre	
		Super grade petrol RON 97 cents	Unleaded petrol RON 91/93 cents
1.	District of the Shire of Albany.....	60.7	60.7
2.	District of the Town of Albany .....	60.7	60.7
3.	Area of the townsite of Boulder .....	64.9	64.9
4.	District of the City of Bunbury .....	59.2	59.2
5.	Area of the townsite of Busselton .....	61.3	61.3
6.	Area of the townsite of Dampier .....	62.9	62.9
7.	Area of the townsite of Esperance .....	60.7	60.7
8.	District of the Town of Geraldton .....	60.7	60.7
9.	District of the Town of Kalgoorlie.....	64.9	64.9
10.	Area of the townsite of Karratha.....	63.3	63.3
11.	Area of the townsite of Port Hedland .....	62.6	62.6 ”.

N. R. FLETCHER,  
Prices Commissioner.

**REPORT  
of the  
SELECT COMMITTEE  
of the  
LEGISLATIVE ASSEMBLY**

**THE SALE OF THE  
MIDLAND ABATTOIR LAND  
in  
WESTERN AUSTRALIA**

Presented by: MR DAVID SMITH, M.L.A.

Price:—

Counter Sales—\$5.30

Mailed plus postage on 540 grams



22 STATION STREET, WEMBLEY

**Providing a Streamline Instant  
Printing and Binding Service for all  
Government Departments**

**TELEPHONE: 381 3111 EXT. 247**

**NOTICE  
GOVERNMENT GAZETTE  
ADVERTISING CHARGES**

**Deceased Estate Notices, per Estate—  
\$10.50**

**Real Estate and Business Agents and  
Finance Brokers Licences, Per No-  
tice—\$21.00**

**All other Notices**

**Per Column Centimetres—\$2.20**

**Minimum Charge—\$10.50**

**CONTENTS  
REGULATIONS, BY-LAWS, RULES,  
DETERMINATIONS, ORDERS**

	Page
Agriculture and Related Resources Protection (Declared Ani- mals) Amendment Regulations 1987 .....	664
Soil and Land Conservation (Carnarvon Soil Conservation District) Amendment Order 1987 .....	662-3
Soil and Land Conservation (Dumbleyung Soil Conservation District) Order 1987 .....	663-4
Weights and Measures (Pre-packed Articles) Regulations 1987—Corrigendum .....	661

**GENERAL CONTENTS**

	Page
Agriculture and Related Resources Act .....	664
Agriculture, Department of .....	661-4
B.M.A. Tenders .....	666-7
Bush Fires .....	650
Censorship Office .....	630
Child Welfare Act .....	627
Commissioners for Declarations .....	630
Community Welfare .....	627
Companies (Western Australia) Code .....	669
Conservation and Land Management .....	628
Consumer Affairs .....	660-1, 673
Country Areas Water Supply .....	628-9
Crown Law Department .....	630
Deceased Persons' Estates .....	671-2
Education Department .....	664-6
Electoral .....	631
Environmental Protection Act .....	631
Fisheries .....	631-6
Health Department .....	631
Indecent Publications and Articles Act .....	630
Industrial Relations .....	660
Land Administration .....	628-30, 636-47
Land Surveyors' Licensing Board of Western Australia .....	638-45
Local Government Department .....	656-60
Main Roads .....	669
Metropolitan Region Planning Scheme Act .....	653-6
Mines Department .....	669
Municipalities .....	656-60
Notices of Acquisition .....	646
Notices of Intention to Resume Land .....	648
Notices of Resumption .....	646-7
Orders in Council .....	627-30
Parliamentary Commissioner Act .....	630
Partnerships Dissolved .....	670
Petrol Pricing .....	673
Plant Diseases Act .....	661
Police Department .....	631
Premier and Cabinet .....	630
Public Trustee .....	671-2
Sale of Unclaimed Found and Lost Property .....	631
Seeds Act .....	662
Settlement Agents Act .....	631
State Planning Commission .....	650-6
Tender Board .....	667-8
Town Planning and Development Act .....	650-6
Treasury .....	630
Trustees Act .....	671-2
Unclaimed Money .....	670-1
University of WA .....	664
Water Authority of Western Australia .....	648-50
West Australian Trustees Limited Act .....	671-2