



Government Gazette

OF

WESTERN AUSTRALIA

(Published by Authority at 3.30 pm)

No. 74]

PERTH: FRIDAY, 31 JULY

[1987

Declarations and Attestations Amendment Act 1987

PROCLAMATION

WESTERN AUSTRALIA } By His Excellency Professor Gordon Reid, Com-
GORDON REID, } panion of the Order of Australia, Governor of the
Governor. } State of Western Australia.
[L.S.]

UNDER section 2 of the Declarations and Attestations Amendment Act 1987, I, the Governor, acting with the advice and consent of the Executive Council, do hereby fix 1 August 1987 as the day on which the Declarations and Attestations Amendment Act 1987 shall come into operation.

Given under my hand and the Public Seal of the said State, at Perth, on the 21st day of July, 1987.

By His Excellency's Command,
JOE BERINSON,
Attorney General.

GOD SAVE THE QUEEN !

File No. 404/987.—That Reserve No. 39802 (Jurien Lot 927) should vest in and be held by the Shire of Dandaragan in trust for the purpose of "Public Recreation".

File No. 937/987.—That Reserve No. 40083 (Swan Location 10770) should vest in and be held by the City of Stirling in trust for the purpose of "Pedestrian Access Way".

File No. 1019/987.—That Reserve No. 40088 (Port Hedland Lots 4000, 4039, 4051, 4075 and 5186) should vest in and be held by the Shire of Port Hedland in trust for the purpose of "Park".

Now, therefore, His Excellency the Governor, by and with the advice and consent of the Executive Council, does hereby direct that the beforementioned Reserves shall vest in and be held by the abovementioned bodies in trust for the purposes aforesaid, subject nevertheless to the powers reserved to him by section 37 of the said Act.

G. PEARCE,
Clerk of the Council.

Land Act 1933

ORDER IN COUNCIL

File No. 1440/959.

WHEREAS by section 33 of the Land Act 1933, it is made lawful for the Governor to direct that any Reserve shall vest in and be held by any person or persons to be named in the Order, in trust for any of the purposes set forth in section 29 of the said Act, or for the like or other public purposes to be specified in such Order and with power of leasing; and whereas it is deemed expedient that Reserve No. 25767 (Derby Lot 624) should vest in and be held by the Aboriginal Lands Trust in trust for "Use and Benefit of Aboriginal Inhabitants".

Now, therefore, His Excellency the Governor, by and with the advice and consent of the Executive Council, does hereby direct that the beforementioned Reserve shall vest in and be held by the Aboriginal Lands Trust in trust for "Use and Benefit of Aboriginal Inhabitants" with power to the said Aboriginal Lands Trust to lease the whole or any portion thereof for any term, subject nevertheless to the powers reserved to him by section 37 of the said Act.

G. PEARCE,
Clerk of the Council.

AT a Meeting of the Executive Council held in the Executive Council Chamber, at Perth, this 21st day of July, 1987, the following Orders in Council were authorised to be issued:—

Land Act 1933

ORDERS IN COUNCIL

WHEREAS by section 33 of the Land Act 1933, it is made lawful for the Governor to direct that any Reserve shall vest in and be held by any person or persons to be named in the order in trust for the like or other public purposes to be specified in such order; and whereas it is deemed expedient as follows:—

File No. 2117/985.—That Reserve No. 39366 (Westdale Lot 15) should vest in and be held by the Shire of Beverley in trust for the purpose of "Rubbish Disposal Site".

File No. 2224/985.—That Reserve No. 39801 (Swan Location 10905) should vest in and be held by the City of Wanneroo in trust for the purpose of "Drainage".

Land Act 1933
ORDER IN COUNCIL

File No. 155/36.

WHEREAS by section 33 of the Land Act 1933, it is made lawful for the Governor to direct that any Reserve shall vest in and be held by any person or persons to be named in the Order, in trust for any purpose specified in such Order and with power of leasing; and whereas it is deemed expedient that Reserve No. 29740 (Swan Locations 3756 and 8931) should vest in and be held by the City of Wanneroo in trust for the purpose of "Infant Health Clinic, Kindergarten and Children's Playground".

Now, therefore, His Excellency the Governor, by and with the advice and consent of the Executive Council, does hereby direct that the beforementioned Reserve shall vest in and be held by the City of Wanneroo in trust for "Infant Health Clinic, Kindergarten and Children's Playground" with power to the said City of Wanneroo subject to the approval in writing of the Minister for Lands to each and every lease or assignment of lease being first obtained, to lease the whole or any portion thereof for any term not exceeding twenty-one (21) years from the date of the lease, subject nevertheless to the powers reserved to him by section 37 of the said Act; provided that no such lease or assignment of lease shall be valid or operative until the approval of the Minister for Lands or an officer authorised in that behalf by the Minister, has been endorsed on the Lease Instrument, or Deed to Assignment, as the case may be.

G. PEARCE,
Clerk of the Council.

Land Act 1933
ORDERS IN COUNCIL

WHEREAS by section 34B (1) of the Land Act 1933, it is made lawful for the Governor to revoke an Order in Council issued pursuant to section 33 of that Act.

File No. 1440/959.—And whereas by Order in Council dated 24 June 1964 Reserve 25767 was vested in the Shire of West Kimberley in trust for the purpose of "Caravan Park".

File No. 155/36.—And whereas by Order in Council dated 2 April 1969 Reserve 29740 was vested in the Shire of Wanneroo in trust for the purpose of "Infant Health Clinic, Kindergarten and Children's Playground".

File No. 1637/971.—And whereas by Order in Council dated 8 March 1973 Reserve 31899 was vested in the Shire of Gingin in trust for the purpose of "Recreation".

Now, therefore, His Excellency the Governor, by and with the advice and consent of the Executive Council, hereby directs that the beforementioned Orders in Council be revoked and the Vesting Orders cancelled accordingly.

G. PEARCE,
Clerk of the Council.

Workers' Compensation and Assistance Act 1981-1986
ORDER IN COUNCIL

WHEREAS it is enacted, *inter alia*, by section 160 of the Workers' Compensation and Assistance Act 1981-1986, that it shall be obligatory for every employer to obtain from an incorporated insurance office, approved by the Minister, a policy of insurance for the full amount of the liability to pay compensation under the said Act to all workers employed by him, but that if an employer or group of employers proves to the satisfaction of the Minister that such employer or group of employers has established a fund for insurance against such liability and has deposited at the Treasury securities charged with all payments to become due under such liability, the Governor may, by Order in Council, exempt such employer or group of employers from the operation of that section; and whereas Arnott Mills & Ware of 334 South Terrace, South Fremantle, being an employer within the meaning of the Section has duly, in accordance with the Act, made application for exemption from operation of the section and has satisfied the Minister that it has established a

fund for insurance against the said liability, and has deposited at the Treasury a security, to wit, a bond of one million dollars (\$1 000 000) charged with all payments to become due under the said liability: Now, therefore, His Excellency the Governor acting with the advice and consent of the Executive Council and in exercise of the powers conferred by the Act, doth hereby exempt Arnott Mills & Ware of 334 South Terrace, South Fremantle, from the operation of section 160 of the Workers' Compensation and Assistance Act 1981-1986.

G. PEARCE,
Clerk of the Council.

CORRIGENDUM

PARLIAMENT OF WESTERN AUSTRALIA

Bills Assented To

THE notice published under the above heading on page 2814 of *Government Gazette* (No. 73) dated 24 July 1987 contained an error which is corrected as follows.

The date of assent of the Mining Amendment Act should read 16 June 1987.

NOTICE OF INTENTION TO ISSUE WARRANT FOR
ELECTION FOR THE LEGISLATIVE COUNCIL

PURSUANT to section 65 of the Electoral Act 1907 and in accordance with the provisions of section 67 (2) of that Act, I, the undersigned, hereby give notice of my intention to issue a warrant, at the expiration of 14 days after the date on which this notice is published, to the Clerk of the Writs to issue a writ to supply the vacancy caused by the resignation on 24 July 1987 of the Honorable V. J. Ferry as a member of the Legislative Council.

CLIVE GRIFFITHS,
President of the Legislative Council.

Department of the Premier and Cabinet,
Perth, 23 July 1987.

IT is hereby notified for public information that His Excellency the Governor has approved the following temporary allocation of portfolios during the absence of the Hon Julian Grill, MLA for the period 25 July to 15 August 1987 inclusive.

Acting Minister for Fisheries—Hon Gavan Troy, MLA.
Acting Minister for the South West—Hon Pam Beggs, MLA.
Acting Minister for Agriculture—Hon Ernie Bridge, MLA.

D. G. BLIGHT,
Director General.

HOUSING LOAN GUARANTEE ACT 1957-1973

Declaration under and pursuant to section 7F of the
Housing Loan Guarantee Act 1957-1973

I, THE Honourable Brian Thomas Burke, MLA, the Treasurer, have been requested under the provisions of section 7F of the Housing Loan Guarantee Act 1957-1973 (in this notice called "the Act") to do so, do by this notice declare the following matters, that is to say—

(a) the maximum amount which the Treasurer may guarantee under the Act during the period commencing 19 May 1958, and ending 30 June 1988, is the sum of one hundred and fifteen million dollars (\$115 000 000);

- (b) the maximum amount in respect of which agreements for the indemnity may be entered into by the Treasurer during the period commencing 1 January 1962 and ending 30 June 1988, is the sum of twenty million dollars (\$20 000 000);
- (c) the maximum rate of interest which an approved institution may charge on a loan to a borrower or on the purchase money to a purchaser in respect of any period whilst an agreement for indemnity is in force in respect of the loan or purchase money, is fifteen and one half per centum (15½%); and
- (d) for the purposes of section 7B of the Act the maximum amount which an approved institution shall advance to a borrower on the giving of a first mortgage of a new house or the maximum amount of the purchase moneys which an approved institution shall permit to remain payable under a contract for sale and purchase of a new house before an indemnity is given by the Treasurer under the Act, is seventy per centum (70%) of the value of a new house as defined in the Act.

BRIAN BURKE,
Treasurer.

CORRIGENDUM

VALUATION OF LAND ACT 1978-1984

Valuation Districts—Date of Valuation

NOTICE is hereby given that the following Valuation Districts and Date of Valuations were omitted from page 2450, *Government Gazette* dated 26 June 1987. For the making of a General Valuation on the Gross Rental Valuation basis—

Valuation District	Date of Valuation
Shires of—	
Exmouth	11 July 1987
Plantagenet	15 December 1986
Sandstone	13 March 1986

Dated the 28th day of July 1987.

J. B. DUNCAN,
Valuer General.

CONSTITUTION ACT 1889

CONSTITUTION (MINOR APPOINTMENTS) VESTING ORDER 1987

MADE by His Excellency the Governor in Executive Council under section 74.

Citation

1. This order may be cited as the *Constitution (Minor Appointments) Vesting Order 1987*.

Definition

2. In this order "Schedule" means a Schedule to this order.

Vesting of power to appoint

3. (1) Persons holding the offices in the Crown Law Department listed in Schedule 1, and persons temporarily appointed, during the absence or incapacity of any of those persons, to perform the normal duties of the holder of any office so listed, are hereby vested with the power to make appointments of persons as employees of the Attorney General or the Crown Law Department.

(2) The power conferred by sub-clause (1) does not apply to any appointment to an office under and subject to the Public Service Act 1978.

Revocation of Power to Appoint

4. The power previously vested in Kenneth Gordon Foster, Sub-Accountant to make appointments of tea attendants, cleaners, court ushers, hold watchmen and security officers is hereby revoked.

Schedule 1

Offices in Crown Law Department

Under Secretary for Law.
Assistant Under Secretary for Law.
Director of Court Services.

By His Excellency's Command,
G. PEARCE,
Clerk of the Council.

DECLARATIONS AND ATTESTATIONS ACT 1913

Crown Law Department,
Perth, 31 July 1987.

IT is hereby notified for public information that the Hon Attorney General has approved the appointment of the following person as Commissioner for Declarations under the Declarations and Attestations Act 1913—

Christopher Gerard Stacey, of Mt. Lawley.

D. G. DOIG,
Under Secretary for Law.

CORRIGENDUM

LIQUOR ACT 1970

Reprinted as at 30 October 1986

AT page 95: in section 125 (1) (b), "119, 129, 121, 123" should read "119, 120, 121, 123".

POISONS ACT 1964

POISONS (SPECIFIED DRUGS) ORDER 1987

MADE by His Excellency the Governor in Executive Council under section 22A.

Citation

1. This Order may be cited as the *Poisons (Specified Drugs) Order 1986*.

Specified drugs

2. The substances set out in the Schedule and their salts, and substances containing any of them or their salts are specific drugs for the purposes of the *Poisons Act 1964*.

Revocation

3. Orders in Council declaring specified drugs for the purposes of the *Poisons Act 1964* and published in *Gazettes* dated 28 January 1966, 17 January 1969, 30 November 1973, 6 June 1980 and 23 September 1983 are revoked.

Schedule

Allobarbitone.
 Allylbarbituric acid.
 Amylobarbitone—when packed and labelled for injection.
 Aprobarbitone.
 Barbitone.
 Buprenorphine.
 Dextropropoxyphene.
 Heptabarbitone.
 Hexobarbitone.
 Metharbitone.
 Methylphenobarbitone.
 Nealbarbitone.
 Pentobarbitone—when packed and labelled for injection.
 Phenobarbitone.
 Phenylmethylbarbituric acid.
 Talbutal.
 Vinbarbitone.

By His Excellency's Command,
 G. PEARCE,
 Clerk of the Council.

CORRIGENDUM

HEALTH ACT 1911

WHEREAS an error occurred on page 2823 of *Government Gazette* (No. 73) of 24 July 1987 in which Notice reference 116/86 notified the appointment of Mr Ashley William Barton Rowley as a Health Surveyor (Meat) to the City of Perth, the notice should have confirmed the appointment of Mr Ashley William Barton Rowley as a Health Surveyor to the City of Perth.

R. S. W. LUGG,
 for Executive Director,
 Public Health and
 Scientific Support Services.

HEALTH ACT 1911

Health Department of WA,
 Perth, 17 July 1987.

444/84.

THE appointment of Mr Andrew Denham as a Health Surveyor (Meat) to the Shire of Dardanup effective from 29 June 1987 is approved.

R. S. W. LUGG,
 for Executive Director,
 Public Health and
 Scientific Support Services.

HEALTH ACT 1911

Health Department of WA,
 Perth, 1 July 1987.

141/86.

THE cancellation of the appointment of Dr K. B. Lee as a Medical Officer of Health to the Shire of Carnamah is hereby notified.

The appointment of Dr Nazmi Mikhael as a Medical Officer of Health to the Shire of Carnamah is approved.

R. S. W. LUGG,
 for Executive Director,
 Public Health and
 Scientific Support Services.

HEALTH ACT 1911

Health Department of WA,
 Perth, 10 July 1987.

76/86.

THE cancellation of the appointment of Dr David Sender as a Medical Officer of Health to the Shire of Mount Magnet is hereby notified.

The appointment of Dr Peter Graham Laundy as a Medical Officer of Health to the Shire of Mount Magnet is approved.

R. S. W. LUGG,
 for Executive Director,
 Public Health and
 Scientific Support Services.

HEALTH ACT 1911

Health Department of WA,
Perth, 17 July 1987.

625/70.

THE appointment of Mr Ross Connell as a Health Surveyor to the Shire of Peppermint Grove effective from 6 July 1987 is approved.

R. S. W. LUGG,
for Executive Director,
Public Health and
Scientific Support Services.

HEALTH ACT 1911

Health Department of WA,
Perth, 17 July 1987.

221/67.

THE appointment of Mr Lyall Davieson as a Health Surveyor to the Shire of Toodyay for the period effective from 13 July 1987 to 9 October 1987 is approved.

R. S. W. LUGG,
for Executive Director,
Public Health and
Scientific Support Services.

HEALTH ACT 1911

Health Department of WA,
Perth, 17 July 1987.

1131/86.

THE appointment of Mr Alfred Leslie Layton as a Health Surveyor to the Shire of York for the period effective from 13 July 1987 to 21 August 1987 is approved.

R. S. W. LUGG,
for Executive Director,
Public Health and
Scientific Support Services.

INQUIRY AGENTS LICENSING ACT 1954

Application for Licence in the First Instance

To the Court of Petty Sessions at Perth.

I, KEVIN LAWRENCE of 4 Quail Court, High Wycombe, Insurance Investigator, having attained the age of twenty-one years, hereby apply on my own behalf for a licence under the abovementioned Act. The principal place of business will be at 5/6 Fremantle Road, Gosnells.

Dated the 6th day of June, 1987.

K. LAWRENCE,
Signature of Applicant.

Appointment of Hearing

I hereby appoint 1 September 1987 at 2.15 o'clock in the afternoon as the time for the hearing of the foregoing application at the Court of Petty Sessions at Perth.

Dated the 21st day of July, 1987.

G. LAYTON,
Clerk of Petty Sessions.

Objection to the granting of the application may be served on the applicant and the Clerk of Petty Sessions at any time prior to seven days before the date appointed for the hearing.

INQUIRY AGENTS LICENSING ACT 1954

Application for Licence in the First Instance

To the Court of Petty Sessions at Perth.

I, TERRENCE JOSEPH TAVELLI of 3 Aldwych Street, Bayswater, 6053 occupation Inquiry Agent having attained the age of twenty-one years, hereby apply on my own behalf for a licence under the abovementioned Act. The principal place of business will be at 3 Aldwych Street, Bayswater 6053.

Dated the 24th day of July, 1987.

T. TAVELLI,
Signature of Applicant.

Appointment of Hearing

I hereby appoint 1 September 1987 at 2.15 o'clock in the afternoon as the time for the hearing of foregoing application at the Court of Petty Sessions at Perth.

Dated the 24th day of July, 1987.

G. LAYTON,
Clerk of Petty Session.

Objection to the granting of the application may be served on the applicant and the Clerk of Petty Sessions at any time prior to seven days before the date appointed for the hearing.

POLICE AUCTION

UNDER the provisions of the Police Act 1892-1983, unclaimed stolen and found property will be sold by public auction at the Property Tracing Section, Police Complex, Clarkson Road, Maylands on Tuesday 11 August 1987 at 9.00 am.

Auction to be conducted by Mr K. Trealor, Acting Government Auctioneer.

B. BULL,
Commissioner of Police.

ALBANY PORT AUTHORITY ACT 1926-1979

Application to Lease

IN accordance with the provisions of section 25 of the Albany Port Authority Act 1926-1979, it is hereby advertised that an application has been received from the Australian Wheat Board for the lease of Lot 9 of port land vested in the Albany Port Authority for a period exceeding three years for the purpose of establishing a regional office facility.

Dated this 25th day of June, 1987.

B. J. E. HUDSON,
Managing Secretary.

FISHERIES ACT 1905

PART IIIB—Processing Licences

FD 479/87

THE Public is hereby notified that I have issued a permit to Jeffrey Ryder and Lynette Joy Palmer to establish a processing establishment to process fish in pursuance of the provisions of section 35C of the Fisheries Act 1905 onboard licensed fishing boat *Skybird III* registered number LFBD7, subject to the following conditions:

That the processing establishment—

1. Shall comply with the requirements of the Fisheries Act 1905, and all Regulations, Orders in Councils, and Notices and Ministerial Directions issued thereunder.
2. Shall not be used for the processing of rock lobster or prawns.

3. Shall comply with the requirements of the Health Act 1911 (amended).
4. Shall be registered as an export establishment pursuant to the provisions of the Parliament of the Commonwealth Export Control Act 1982, and Orders made thereunder, more specifically the Prescribed Goods (General) Orders and the Fish Orders, should it be used to process fish for export.
5. Shall not be used for the processing marron (*Cherax tenuimanus*) unless a licence is held under section 39C of the Fisheries Act 1905.
6. Shall not be used for the processing of fish or crustacea caught by any other vessel.

In accordance with the provisions of section 35K, any person aggrieved by this decision may, within fourteen days after publication of this notice, appeal against the decision or order by serving on the Minister for Fisheries a statement in writing on the grounds of their appeal.

B. K. BOWEN,
Director of Fisheries.

LAND ACT 1933

Reserves

Department of Land Administration,
Perth, 31 July 1987.

HIS Excellency the Governor in Executive Council has been pleased to set apart as Reserves the land described below for the purposes therein set forth.

File No. 2117/985.

WESTDALE.—No. 39366 (Rubbish Disposal Site), Lot No. 15 (about 11.987 2 hectares). (Reserve Diagram 569, Plan Westdale Townsite (Mann Avenue in the Shire of Beverley).)

File No. 937/987.

SWAN.—No. 40083 (Pedestrian Access Way), Location No. 10770 (3 637 square metres). (Original Plan 16654, Public Plan Perth 1:2 000 13.33 (near Laythorne Street, Dianella).)

File No. 1019/987.

PORT HEDLAND.—No. 40088 (Park), Lot Nos. 4000, 4039, 4051, 4075 and 5186 (8 200 square metres). (Original Plan 15416, Public Plan Port Hedland 1:2 000 25.22 and 26.22 (Jabiru Loop, Egret and Spoonbill Crescent).)

N. J. SMYTH,
Executive Director.

AMENDMENT OF RESERVES

Department of Land Administration,
Perth, 31 July 1987.

HIS Excellency the Governor in Executive Council has been pleased to approve, under section 37 of the Land Act 1933 of the amendment of the following Reserves—

File No. 1422/947.—No. 7279 (Lacepede Islands—Middle and West Island) "Conservation of Flora and Fauna" to agree with recalculation of area and of its area being reduced to about 160.200 0 hectares accordingly. (Plan Pender 1:250 000.)

File No. 1122/956.—No. 24437 (Victoria District) "Water and Camping" to comprise Victoria Location 10412, as surveyed and shown on Original Plan 6811, and of its area being increased to 22.348 8 hectares accordingly. (Plan Lesuer and Pt Green Island 1:50 000 (Black Arrow Road).)

File No. 3756/966.—No. 28541 (Jurien Lots 67, 68, 237, 342, 352, 411, 444, 448 and 449 Victoria Location 11100) "Foreshore Management and Recreation" to exclude Jurien Lot 444 and of its area being reduced to about 22.717 5 hectares accordingly. (Plan Jurien 1:2 000 03.07 (Hasting Street).)

File No. 872/968.—No. 30379 (Swan District) "Drainage" to comprise Swan Location 10943, as shown on Land Administration Diagram 87958, in lieu of Location 8317 and of its area remaining unaltered at 1 770 square metres. (Plan Perth 1:2 000 18.29 (Chapman Street, Bassendean).)

File No. 1839/983.—No. 38389 (Swan District) "School Site" to comprise Swan Location 10471, as surveyed and shown on Original Plan 16654, and of its area being reduced to 14.054 5 hectares accordingly. (Plan Perth 1:2 000 13.33 (Nollamara Avenue, Dianella).)

File No. 903/986.—No. 39803 "Public Recreation" to comprise Avon Locations 28931 and 28932 in lieu of Swan Locations 10886 and 10887 and of its area remaining unaltered. (Plan Toodyay 1:10 000 2.6 (Broadgrounds Place).)

N. J. SMYTH,
Executive Director.

CANCELLATION OF RESERVES

Department of Land Administration,
Perth, 31 July 1987.

HIS Excellency the Governor in Executive Council has been pleased to approve, under section 37 of the Land Act 1933 of the cancellation of the following Reserves—

File No. 1637/971.—No. 31899 (Lancelin Lot 694) "Recreation". (Plan Lancelin 2 000 21.06, 21.07, Lancelin Regional (Hopkins Street).)

File No. 2428/979.—No. 36252 (Jurien Lot 548) "Recreation". (Plan Jurien 1:2 000 03.07 (Batavia Way).)

File No. 2672/985.—No. 39605 (Karratha Lots 3252, 3257, 3572 and 3784) "Use and Requirements of the Industrial and Commercial Employees Housing Authority". (Plans Karratha 1:2 000 27.27, 28.27 and 28.28) (Nicol and Malus Roads and Leonard Way).)

File No. 822/986.—No. 39800 (Swan Location 10880) "Drainage". (Plan Perth 1:2 000 09.40 (Dalmain Street, Kingsley).)

File No. 863/987.—No. 39988 (Swan Location 10957) "Water Supply". (Plan Swan 1:10 000 5.1 and 6.1 (Campersic Road, Middle Swan).)

N. J. SMYTH,
Executive Director.

CHANGE OF PURPOSE OF RESERVE

Department of Land Administration,
Perth, 31 July 1987.

File No. 1440/959.

HIS Excellency the Governor in Executive Council has been pleased to approve, under section 37 of the Land Act 1933, of the purpose of Reserve No. 25767 (Derby Lot 624) being changed from "Caravan Park" to "Use and Benefit of Aboriginal Inhabitants". (Public Plan Derby 1:2 000 03.07 and 04.07 (Stanley Street).)

N. J. SMYTH,
Executive Director.

LAND ACT 1933

Notice of Intention to Grant a Special
Lease under section 116

Department of Land Administration,
Perth, 10 July 1987.

Corres. 726/985.

IT is hereby notified that it is intended to grant a lease of Murray Location 1817 to Reynolds Australia Alumina Ltd, the Shell Company of Australia Limited and Kobe Alumina Associates (Australia) Pty, Limited for a term of twenty-one (21) years for the purpose of "Pipeline and Pumping Station".

N. J. SMYTH,
Executive Director.

NOTICE OF INTENTION TO GRANT A LEASE

Department of Land Administration,
Perth, 31 July 1987.

Corres No. 3048/78.

IT is hereby advised that it is intended to grant a Special lease over Plantagenet Location 7437 for the purpose of "Cropping and Grazing" for a term of twenty-one (21) years expiring 30 June 2008.

N. J. SMYTH,
Executive Director.

LAND ACT 1933

Land Release

Department of Land Administration,
Perth, 31 July 1987.

THE undermentioned allotments of land are now open for sale pursuant to the provisions of Part IV of the Land Act 1933 and are to be sold by Public Auction by Order of the Minister for Lands at the places and on the dates stated, at the upset prices and subject to the conditions specified hereunder.

Mount Magnet

File 878/986.

Lot; Street; Area (square metres); Upset Price.

- 509; Jones Street; 920; \$7 000.
- 510; Jones Street; 920; \$7 000.
- 511; Jones Street; 920; \$7 000.
- 514; Burrows Court; 920; \$7 000.
- 515; Burrows Court; 920; \$7 000.
- 516; Burrows Court; 955; \$7 000.
- 517; Burrows Court; 1 095; \$7 000.
- 518; Burrows Court; 920; \$7 000.
- 519; Burrows Court; 920; \$7 000.
- 522; Sirdar Place; 920; \$7 000.
- 523; Sirdar Place; 920; \$7 000.
- 524; Sirdar Place; 1 095; \$7 000.
- 525; Sirdar Place; 1 095; \$7 000.
- 526; Sirdar Place; 920; \$7 000.
- 527; Sirdar Place; 920; \$7 000.

Thursday, 10 September 1987 at 3.00 pm in the Railway Recreation Centre, Mount Magnet.

(Public Plan Mount Magnet Townsite.)

These lots will be sold subject to the following conditions—

- (A) The purchaser shall erect on the lot purchased a residence to comply with Local Government by-laws within two years from the due date of the first instalment. If this condition has not been complied within the time prescribed, the land may be absolutely forfeited together with all purchase money and fees that may have been paid. However, freehold title to the land may be applied for when a residence has been erected to "top plate height" stage, and is not less than 50 per cent completed to the satisfaction of the Minister for Lands.

On payment of the first instalment of purchase money, a Licence will be available, upon which a mortgage can be registered. A Crown Grant (freehold) will not issue until the purchaser has complied with the building condition. A holder of a Licence may apply to the Minister for Lands for permission to transfer a licence.

- (B) Purchases by Agents will need to be ratified by the Principals.
- (C) Subject to Examination of Survey.

N. J. SMYTH,
Executive Director.

FORFEITURES

Department of Land Administration,
Perth, 29 July 1987.

THE following Leases and Licences together with all rights, title and interest therein have this day been forfeited to the Crown under the Land Act 1933 for the reasons stated.

- Name; Lease or Licence; District; Reason; Corres. No.; Plan.
- Caravan Park Cooke Point P/L; 338/17713; Port Hedland Lot 5668; Non payment of instalments; 2544/986; Pt Hed Reg 6.7.
 - Dodds, W. J. N.; 338/16183; Leonora Lot 63; Non compliance with conditions; 2807/981; Leonora Sheet 1.
 - Novapark P/L; 3116/6749; Kojonup Lot 5280; Non payment of Rent; 12674/00; Carlecatup 1:50 000.
 - Putland, G. F.; 332/1967; Portion of Reserve 19662; Non payment of Rent; 11602/07 v2; Kelmscott N.W. 1:25 000.
 - Schlumberger Seaco Inc; 3116/8991; Derby Lot 1212; Non compliance with conditions; 3555/982; Derby Pts. 2.07 and Pts 2.08.
 - Tinecheff, J., Federber, B.; 338/17721; Karratha Lot 81; Non payment of instalments; 3577/971; Karratha 31:28.
 - Tobin Nominees P/L; 338/16844; Exmouth Lot 386; Non compliance with conditions; 3430/71; 15:12.

N. J. SMYTH,
Executive Director.

LOCAL GOVERNMENT ACT 1960

Closure of Street

WHEREAS, Arthur Lewis Johnson, Fay Emmaline Johnson, Kilfenora Farms Pty Ltd and Borrett and Co. Pty Ltd being the owners of the land which adjoins the street hereunder described have agreed to the request of the Shire of Dalwallinu to close the said street.

Dalwallinu

File No. 2235/985.

D.713. All that portion of Cousins Road along the southern boundaries of Ninghan Locations 1635 and 1624; from a line joining the northwestern corner of Location 745 to the southernmost southwestern corner of Location 1635 to the western side of Hourigan Road.

(Public Plan: Wilgie 1:50 000).

(This Notice hereby supersedes Road Closure Notice No. D713 appearing in the *Government Gazette* dated 10 April 1987 page 1322).

And whereas the Council has requested closure of the said street; and whereas the Governor in Executive Council has approved this request; it is notified that the said street is hereby closed.

N. J. SMYTH,
Executive Director.

CORRIGENDUM

Department of Land Administration,
Perth, 31 July 1987.

File No. 2107/983.

ON page 1323 of the *Government Gazette* dated 10 April 1987, under the heading "Greenough", line 4, read "to its terminus on the southern boundary of the said Location 10373" in lieu of "to the western boundary of Location 10546".

N. J. SMYTH,
Executive Director.

LOCAL GOVERNMENT ACT 1960

Department of Land Administration,
Perth, 31 July 1987.

IT is hereby declared that, pursuant to the resolution of the City of Belmont passed at a meeting of the Council held on or about 9 February 1987 the undermentioned lands have been set apart, taken, or resumed under section 17 of the Public Works Act 1902, for the purpose of a new road, that it to say—

Belmont

432/987 (MRD 41/16-215).

Road No. 1448 (Great Eastern Highway) (Widening of parts) Those portions of Swan Locations 28 and 29 as delineated and marked "Road Widening" on Office of Titles Diagram 70518.

330 square metres being resumed from Swan Location 29.

180 square metres being resumed from Swan Location 28.
(Public Plan Perth 1:2 000 18.27.)

IT is hereby declared that, pursuant to the resolution of the City of Belmont passed at a meeting of the Council held on or about 12 April 1976 the undermentioned lands have been set apart, taken, or resumed under section 17 of the Public Works Act 1902, for the purpose of a new road, that is to say—

Belmont

1538/76 (MRD 90/2-1).

Road No. 16152 (Leach Highway). A strip of land, varying in width commencing at the northeastern side of Road No. 2715 (Abernethy Road) at the southernmost corner of Lot 53 of Swan Location 33 (Office of Titles Plan 2799) and extending as surveyed and as delineated and coloured mid and dark brown on Original Plan 14265 generally north eastward through Location 33, Location 8491 and again through Location 33 and vacant Crown Land to terminate at a south western boundary of Lot 2 of Location 33 (Plan 7512) as shown on the said Plan. The intersecting portions of Fisher and Belgravia Streets are hereby superseded.

4.76 hectares being resumed from Swan Location 33.

2 329 square metres being resumed from Swan Location 8491.

(Public Plans Perth 2 000 18.22 18.23 and 19.23.)

IT is hereby declared that, pursuant to the resolution of the Shire of Brookton passed at a meeting of the Council held on or about 20 October 1986 the undermentioned lands have been set apart, taken, or resumed under section 17 of the Public Works Act 1902, for the purpose of a new road, that is to say—

Brookton

4718/30.

Road No. 11657 (Moorumbine Road) (Widening of Part) That portion of Avon Location 21284 as delineated and coloured dark brown on Land Administration Diagram 87771.

495 square metres being resumed from Avon Location 21284.

(Public Plan Brookton 1:2 000 2.19.)

IT is hereby declared that, pursuant to the resolution of the Shire of Cuballing passed at a meeting of the Council held on or about 8 November 1984 the undermentioned lands have been set apart, taken, or resumed under section 17 of the Public Works Act 1902, for the purpose of a new road, that is to say—

Cuballing

2146/986 (MRD 42/118-C V2).

Road No. 1808 (Great Southern Highway) (i) (Extension). A strip of land 20.12 metres wide, leaving the northern terminus of the present road at the southern boundary of the Popanyinning Townsite and extending as surveyed northwestward onward to and along the southwestern

boundaries of Popanyinning Lots 140 to 144 inclusive, to terminate at a line in prolongation southwestward of north-western boundary of the lastmentioned Lot.

(ii) (Widening of parts). Those portions of Williams Location 2674, 1527, 1528, 11817, 1662, 1663, 1664, 14043, 1697, 2979, 3785, 2909, 6456, 5509, 1881, 2292, 2293, 2783, 2496, 1923, 3268, 3269, 3180, 3027, 3963, 2966, 2897, 4439 and Popanyinning Lots 140, 141 and 142 as delineated and marked "Road Widening" on Office of Titles Plans 15484, 15485, Diagrams 69825, 69826, 69827, 69816, 69817, 69818, 69819, 69820, 69821, 69822, 69823 and 69824.

9 227 square metres being resumed from Williams Location 2674.

1.862 7 hectares being resumed from Williams Location 1527.

1.285 9 hectares being resumed from Williams Location 1528.

1.136 5 hectares being resumed from Williams Location 11817.

1.099 4 hectares being resumed from Williams Location 1662.

1.099 2 hectares being resumed from Williams Location 1663.

1.287 9 hectares being resumed from Williams Location 1664.

9 105 square metres being resumed from Williams Location 14043.

1.053 2 hectares being resumed from Williams Location 1697.

9 567 square metres being resumed from Williams Location 2909.

1.258 1 hectares being resumed from Williams Location 3785.

6 913 square metres being resumed from Williams Location 2979.

996 square metres being resumed from Williams Location 6456.

1 007 square metres being resumed from Williams Location 5509.

1.547 9 hectares being resumed from Williams Location 1881.

1.148 8 hectares being resumed from Williams Location 2292.

9 965 square metres being resumed from Williams Location 2293

1.954 5 hectares being resumed from Williams Location 2783.

1.311 3 hectares being resumed from Williams Location 2496.

1.144 7 hectares being resumed from Williams Location 1923.

1.014 5 hectares being resumed from Williams Location 3268.

1.240 1 hectares being resumed from Williams Location 3269.

1.657 hectares being resumed from Williams Location 3180.

7 520 square metres being resumed from Williams Location 3027.

7 970 square metres being resumed from Williams Location 3963.

1.480 2 hectares being resumed from Williams Location 2966.

8 516 square metres being resumed from Williams Location 2897.

1.320 7 hectares being resumed from Williams Location 4439.

2 085 square metres being resumed from Popanyinning Lot 140.

6 304 square metres being resumed from Popanyinning Lot 141.

2 808 square metres being resumed from Popanyinning Lot 142.

(Notice of Intention to Resume gazetted 17 October 1986.)

(Public Plans Popanyinning Townsite. Pingelly SE and Narrogin NE 1:25 000.)

IT is hereby declared that, pursuant to the resolution of the City of Cockburn passed at a meeting of the Council held on or about 25 March 1986 the undermentioned lands have been set apart, taken, or resumed under section 17 of the Public Works Act 1902, for the purpose of a new road, that is to say—

Cockburn

3360/986.

Road No. 17638 (Bibra Drive). Those portions of Cockburn Sound Location 393 being Lot 11 on Office of Titles Diagram 69259 and Lot 12 on Office of Titles Diagram 69258 and Cockburn Sound Location 10 being Lot 13 on Office of Titles Diagram 69257.

79 square metres being resumed from Cockburn Sound Location 10.

1.835 1 hectares being resumed from Cockburn South Location 393.

(Public Plan Perth 1:2 000 12.10.)

IT is hereby declared that, pursuant to the resolution of the Shire of Donnybrook-Balingup passed at a meeting of the Council held on or about 18 April 1986 the undermentioned lands have been set apart, taken, or resumed under section 17 of the Public Works Act 1902, for the purpose of a new road, that is to say—

Donnybrook-Balingup

835/985.

Road No. 17679 A strip of land 20.12 metres wide, commencing at the southeastern side of Road No. 3359 (Ammon Road) within State Forest No. 29 and extending as delineated and shown coloured brown on Land Administration Miscellaneous Diagram 128 generally eastward thence southward through the said State Forest to terminate at a line in prolongation eastward of the northern boundary of Nelson Location 1135.

State Forest No. 29 is hereby reduced by about five hectares accordingly.

(Public Plans Balingup Reg 5.5 1:10 000 Bridgetown NW 1:25 000.)

IT is hereby declared that, pursuant to the resolution of the Shire of Esperance passed at a meeting of the Council held on or about 28 February and 25 September 1984 the undermentioned lands have been set apart, taken, or resumed under section 17 of the Public Works Act 1902, for the purpose of a new road, that is to say—

Esperance

835/984 (MRD 42/64-A).

Road No. 17650 (South Coast Highway). A strip of land varying in width, commencing at the western side of a surveyed road (Bates Road) at a line in prolongation northward of the eastern boundary of the southern severance of Esperance Location 1396 and extending as surveyed and as delineated and shown bordered green on Office of Titles Plan 15398 and as delineated and coloured dark brown on Original Plan 16472 northwestward through the said Location, Location 1474 (Reserve No. 23996) thence northwestward along the northeastern boundary of the southern severance of Location 1396 to terminate at a line in prolongation northward of the western boundary of the said severance.

Road No. 12586 (South Coast Highway) (i) (Extension). A strip of land 40.24 metres wide, commencing at the eastern terminus of the present road at a line in prolongation northward of the eastern boundary of Esperance Location 1589 and extending as surveyed northeastward onward to and along the northwestern boundaries of Locations 1587, 1586, 1585, 1561 (Reserve No. 252777) again along the northwestern boundary of 1585, 1811, 1582, 1562 (Reserve No. 25276), 1580, 1578, 1575, 1438 thence southeastward along the northeastern boundaries of Location 1438, 1439, 1415, 1416, and the northeastern boundaries of the southern severance of Location 1016 to terminate at the western terminus of Road No. 14716.

(ii) (Widening of Part) That portion of Esperance Location 1438 as delineated and marked "Road Widening" on Office of Titles Diagram 69482.

Reserve No. 23996 is hereby reduced by 2 926 square metres.

10.419 9 hectares being resumed from Esperance Location 1396.

6.988 9 hectares being resumed from Esperance Location 1438.

(Notice of Intention to resume gazetted 23 January 1987.)
(Public Plans 422/80 and 423/80.)

IT is hereby declared that, pursuant to the resolution of the Shire of Esperance passed at a meeting of the Council held on or about 22 April 1986 the undermentioned lands have been set apart, taken, or resumed under section 17 of the Public Works Act 1902, for the purpose of a new road, that is to say—

Esperance

3894/77.

Road No. 17681 (Dempster Road). (i) A strip of land varying in width commencing at the northeastern side of a surveyed road at a line in prolongation northwestward of the southwestern boundary of Neridup Location 272 and extending as surveyed generally northward along the eastern boundaries of Locations 272, 215 (Reserve No. 27381) then again along 272 and 271 (Reserve No 27386) to terminate at the southwestern side of a surveyed road (Norwood Road).

(ii) (Widening of Parts). Those portions of Neridup Locations 272, 271 (Reserve No. 27386) and vacant Crown Land as delineated and coloured mid and dark brown an Original Plan 15119.

Road No. 17682 (Scaddan Road). (i) A strip of land 100 metres wide, widening at its commencement, commencing at the northwestern side of Road No. 17681 (Dempster Road) (described above) and extending as partially surveyed northwestward along the northeastern boundaries of Esperance Locations 1780 and 1779 thence westward along the northern boundary of the said Location 1779 to terminate at a line in prolongation southward of the eastern boundary of Location 1771.

(ii) (Widening of Part). That portion of Esperance Location 1779 as delineated and coloured dark brown on Original Plan 15119.

Reserve No. 27386 is hereby reduced by 1.806 7 hectares accordingly.

2.551 2 hectares being resumed from Neridup Location 272.

1.451 3 hectares being resumed from Esperance Location 1779.

(Public Plan 402/80.)

IT is hereby declared that, pursuant to the resolution of the Shire of Esperance passed at a meeting of the Council held on or about 24 July 1984 the undermentioned lands have been set apart, taken, or resumed under section 17 of the Public Works Act 1902, for the purpose of a new road, that is to say—

Esperance

1150/79.

Road No. 17685 A strip of land varying in width, commencing at the northeastern side of a surveyed road (Gladstone Street) at a southwestern boundary of Esperance Lot 286 (portion of Reserve No. 16506) and extending as delineated and coloured light, mid and dark brown on Original Plan 16590 generally northward through the said Reserve, Lot 291, Reserve No. 27318 and vacant Crown land to terminate at a line in prolongation southeastward of the southwestern boundary of Lot 870 (Reserve No. 34219).

Reserve No's 16506 and 27318 are hereby reduced by 4 962 and 393 square metres respectively.

(Public Plan Esperance 1:2 000 17.14.)

IT is hereby declared that, pursuant to the resolution of the Shire of Gingin passed at a meeting of the Council held on or about 20 June 1985 the undermentioned lands have been set apart, taken, or resumed under section 17 of the Public Works Act 1902, for the purpose of a new road, that is to say—

Gingin

1945/985.

Road No. 2247 (Chitna Road) (Widening of Parts). Those portions of Swan Locations 512, 1374, 2452 and 2857 as delineated and coloured dark brown on Land Administration Diagrams 87831 and 87832.

461 square metres being resumed from Swan Location 512.

359 square metres being resumed from Swan Location 1374.

570 square metres being resumed from Swan Location 2452.

425 square metres being resumed from Swan Location 2857.

(Public Plans Moore River NW and NE 1:25 000).

AND whereas His Excellency the Governor has declared that the said lands have been set apart, taken, or resumed for the purpose of the said roads, and that plans of the said lands might be inspected at the Department of Land Administration, Perth, it is hereby notified that the lands described above are roads within the meaning of the Local Government Act 1960, subject to the provisions of the said Act.

Dated this 7th day of July, 1987.

By Order of His Excellency,
I. F. TAYLOR,
Minister for Lands.

PUBLIC WORKS ACT 1902 (AS AMENDED)

Sale of Land

L&P B 49/87; MRD 10/86-20.

NOTICE is hereby given that His Excellency the Governor has authorised under section 29 (7) (a) (ii) of the Public Works Act 1902 (as amended) the sale by public auction or private contract of the land hereunder described, such land being no longer required for the work for which it was acquired.

Land

1. Portion of Carnarvon Lot 592 and being the whole of Lots 11, 12 and 16 on Plan 7107, being part of the land contained in Certificate of Title Volume 1225 Folio 110 as is more particularly delineated and coloured green on Plan L.A., W.A. 292.
2. Carnarvon Lot 767, being the whole of the land contained in Certificate of Title Volume 1438 Folio 728 as is more particularly delineated and coloured green on Plan L.A., W.A. 292.
3. Carnarvon Lot 755, being the whole of the land contained in Certificate of Title Volume 122 Folio 19A as is more particularly delineated and coloured green on Plan L.A., W.A. 292.

Dated this 21st day of July, 1987.

N. J. SMYTH,
Executive Director,
Department of Land Administration.

PUBLIC WORKS ACT 1902 (AS AMENDED)

Sale of Land

L&P B 50/87.

NOTICE is hereby given that his Excellency the Governor has authorised under section 29 (7) (a) (ii) of the Public Works Act 1902 (as amended) the sale by public auction or private contract of the land hereunder described, such land being no longer required for the work for which it was acquired.

Land

1. Portion of Derby Lot 488 and being Lot 94 on Plan 7953, being the whole of the land contained in Certificate of Title Volume 1506 Folio 568 as is more particularly delineated and coloured green on Plan L.A., W.A. 294.
2. The whole of Derby Lot 850, being part of the land contained in Certificate of Title Volume 1708 Folio 394 as is more particularly delineated and coloured green on Plan L.A., W.A. 294.
3. Portion of Derby Lot 488 and being Lot 595 on Plan 7566 (Sheet 2), being the whole of the land contained in Certificate of Title Volume 1506 Folio 569 as is more particularly delineated and coloured green on Plan L.A., W.A. 294.
4. The whole of Derby Lot 859 being part of the land contained in Certificate of Title Volume 1708 Folio 397 as is more particularly delineated and coloured green on Plan L.A., W.A. 294.

5. Portion of Derby Lot 488 and being Lot 7 on Plan 7259, being the whole of the land contained in Certificate of Title Volume 1705 Folio 109 as is more particularly delineated and coloured green on Plan L.A., W.A. 294.

Dated this 21st day of July, 1987.

A. SKINNER,
Acting Director,
Land Operations Division,
Department of Land Administration.

PUBLIC WORKS ACT 1902 (AS AMENDED)

Sale of Land

L&PB 693/67.

NOTICE is hereby given that His Excellency the Governor has authorised under section 29 (7) (a) (ii) of the Public Works Act 1902 (as amended) the sale by public auction or private contract of the land hereunder described, such land being no longer required for the work for which it was acquired.

Land

Portion of Helena Location 20b and being part of Lot 65 on Plan 4508 (Sheet 1) being the whole of the land in Certificate of Title Volume 1749 Folio 250 as is more particularly delineated and coloured green on Plan L.A., W.A. 297.

Dated this 21st day of July, 1987.

A. SKINNER,
Acting Director,
Land Operations Division,
Department of Land Administration.

PUBLIC WORKS ACT 1902 (AS AMENDED)

Sale of Land

L&P B 49/86.

NOTICE is hereby given that the piece or parcel of land hereinafter described is no longer required for the purpose for which it was resumed and is available for sale under the provisions of section 29 (1) of the Public Works Act 1902 (as amended).

A person who immediately prior to the taking of the land referred to had an estate in fee simple in that land may, within three months after publication of this Notice in the *Gazette* and in accordance with the provisions of section 29 (3) of the Public Works Act 1902 (as amended) apply to the Department of Land Administration for an option to purchase the land but such application shall be subject to the provisions of section 29 (3) (ca) of that Act.

Land

Portion of Perthshire Location Ad and being part of Lot 7 on Diagram 3290 now shown as portion of Right of Way on Diagram 53032 being part of the land contained in Certificate of Title Volume 1264 Folio 426 as is shown more particularly delineated and coloured green on Plan L.A., W.A. 298.

Dated this 21st day of July, 1987.

A. SKINNER,
Acting Director,
Land Operations Division,
Department of Land Administration.

PUBLIC WORKS ACT 1902 (AS AMENDED)

Sale of Land

L&P B 125/86.

NOTICE is hereby given that His Excellency the Governor has authorised under section 29 (7) (a) (ii) of the Public Works Act, 1902 (as amended) the sale by public auction or private contract of the land hereunder described, such land being no longer required for the work for which it was acquired.

Land

Perth Lot 979 being the whole of the land the subject of Crown Grant Volume 1765 Folio 513.

Dated this 21st day of July, 1987.

A. SKINNER,
Acting Director,
Land Operations Division,
Department of Land Administration.

L & PB 32/87

Town Planning and Development Act 1928 (as amended); Public Works Act 1902 (as amended)

LAND ACQUISITION

Town Planning Scheme No. 6—City of Bunbury

NOTICE is hereby given, and it is hereby declared, that the several pieces or parcels of land described in the Schedule hereto being all in the Leschenault District have, in pursuance of the written consent under the Town Planning and Development Act 1928 (as amended) and approval under section 17 (1) of the Public Works Act 1902 (as amended) of His Excellency the Governor, acting by and with the advice of the Executive Council, dated the 21st day of July 1987, been compulsorily taken and set apart for the purposes of the following public work, namely Town Planning Scheme No. 6—City of Bunbury.

And further notice is hereby given that the said pieces or parcels of land so taken and set apart are shown marked off on Plan LA, WA 305 which may be inspected at the Department of Land Administration, Perth. The additional information contained in the Schedule after the land descriptions is to define locality only and in no way derogates from the Transfer of Land Act description.

And it is hereby directed that the said lands shall vest in City of Bunbury for an estate in fee simple in possession for the public work herein expressed, freed and discharged from all trusts, mortgages, charges, obligations, estates, interests, rights-of-way, or other easements whatsoever.

Schedule

No. on Plan LA, WA No. 305	Owner or Reputed Owner	Occupier or Reputed Occupier	Description	Area (approx.)
	Michele Antonio Scassera	Michele Antonio Scassera	Portion of Leschenault Location 26 and being Lot 16 on Plan 763 being the whole of the land in Certificate of Title Volume 1450 Folio 244.	1 012 m ²

Certified correct this 9th day of July, 1987.

P. M'C. DOWDING,
Minister for Works.

GORDON REID,
Governor in Executive Council.
Dated this 21st day of July, 1987.

L & PB 35/87

Local Government Act 1960 (as amended); Public Works Act 1902 (as amended)

LAND ACQUISITION

Recreation Centre

NOTICE is hereby given, and it is hereby declared, that the several pieces or parcels of land described in the Schedule hereto being all in the Leonora District have, in pursuance of the written consent under the Local Government Act 1960 (as amended) and approval under section 17 (1) of the Public Works Act 1902 (as amended) of His Excellency the Governor, acting by and with the advice of the Executive Council, dated the 21st day of July 1987, been compulsorily taken and set apart for the purposes of the following public work, namely Recreation Centre—Shire of Leonora.

And further notice is hereby given that the said pieces or parcels of land so taken and set apart are shown marked off on Plan LA, WA 304 which may be inspected at the Department of Land Administration, Perth. The additional information contained in the Schedule after the land descriptions is to define locality only and in no way derogates from the Transfer of Land Act description.

And it is hereby directed that the said lands shall vest in Shire of Leonora for an estate in fee simple in possession for the public work herein expressed, freed and discharged from all trusts, mortgages, charges, obligations, estates, interests, rights-of-way, or other easements whatsoever.

Schedule

No. on Plan LA, WA No. 304	Owner or Reputed Owner	Occupier or Reputed Occupier	Description	Area (approx.)
	Water Authority of Western Australia	Water Authority of Western Australia	Portion of Leonora Town Lot 29 being the whole of the land in Certificate of Title Volume 465 Folio 113.	468 m ²

Certified correct this 9th day of July, 1987.

P. M'C. DOWDING,
Minister for Works.

GORDON REID,
Governor in Executive Council.
Dated this 21st day of July, 1987.

Main Roads Act 1930 (as amended); Public Works Act 1902 (as amended)

MRD 41/150-E7

NOTICE OF INTENTION TO TAKE OR RESUME LAND

THE Minister for Works hereby gives notice, in accordance with the provisions of section 17 (2) of the Public Works Act 1902 (as amended), that it is intended to take or resume under section 17 (1) of that Act the pieces or parcels of land described in the Schedule hereto and being all in the Canning District, for the purpose of the following public works namely, Leach Highway and that the said pieces or parcels of land are marked off on Plan MRD WA 7725-120, which may be inspected at the office of the Commissioner of Main Roads, Waterloo Crescent, East Perth.

Schedule

No.	Owner or Reputed Owner	Occupier or Reputed Occupier	Description	Area (approx.)
1.	Bernard Stein	B. Stein.....	Portion of Canning Location 2 being part of the Right of Way remaining on Certificate of Title Volume 469 Folio 104.	15 m ²

Dated this 31st day of July, 1987.

D. R. WARNER,
Director, Administration and Finance,
Main Roads Department.

Main Roads Act 1930 (as amended); Public Works Act 1902 (as amended)

MRD 42/147-L

NOTICE OF INTENTION TO TAKE OR RESUME LAND

THE Minister for Works hereby gives notice, in accordance with the provisions of section 17 (2) of the Public Works Act 1902 (as amended) that it is intended to take or resume under section 17 (1) of that Act the pieces or parcels of land described in the Schedule hereto and being all in the Northampton District, for the purpose of the following public works namely, widening and re-alignment the North West Coastal Highway (48.2-52.98 SLK Section) and that the said pieces or parcels of land are marked off on LTO Diagram 71758 which may be inspected at the office of the Commissioner of Main Roads, Waterloo Crescent, East Perth.

Schedule

No.	Owner or Reputed Owner	Occupier or Reputed Occupier	Description	Area (approx.)
1.	Robert John Laidlaw	Honourable Minister for Works (Purchaser <i>vide</i> caveat D503594)	Portion of Victoria Location 359 and being part of Lot 35 on Plan 2715 and being part of the land comprised in Certificate of Title Volume 1109 Folio 834.	220 m ²

Dated this 31st day of July, 1987.

D. R. WARNER,
Director, Administration and Finance,
Main Roads Department.

Main Roads Act 1930 (as amended); Public Works Act 1902 (as amended)

MRD 41/452-17

NOTICE OF INTENTION TO TAKE OR RESUME LAND

THE Minister for Works hereby gives notice, in accordance with the provisions of section 17 (2) of the Public Works Act 1902 (as amended) that it is intended to take or resume under section 17 (1) of that Act, the pieces or parcels of land described in the Schedule hereto and being all in the Wanneroo District, for the purpose of the following public works namely, Ocean Reef Road and that the said pieces or parcels of land are marked off on LTO Plans 13198 and 12954 and LTO Diagram 57744 which may be inspected at the Office of the Commissioner of Main Roads, Waterloo Crescent, East Perth.

Schedule

No.	Owner or Reputed Owner	Occupier or Reputed Occupier	Description	Area (approx.)
1.	Ocean Reef (WA) Pty Ltd	Ocean Reef (WA) Pty Ltd ...	Portion of Swan Location 1370 being Lot 1034 on Plan 13198 being the whole of the land contained in Certificate of Title Volume 1667 Folio 923	1.218 9 ha
2.	Ocean Reef (WA) Pty Ltd	Ocean Reef (WA) Pty Ltd ...	Portion of Swan Location 1370 being Lot 1030 the subject of Diagram 57744 being the whole of the land contained in Certificate of Title Volume 1637 Folio 768	1.698 8 ha
3.	Ocean Reef (WA) Pty Ltd	Ocean Reef (WA) Pty Ltd ...	Portion of Swan Location 1370 being Lot 1028 on Plan 12954 being part of the land remaining in Certificate of Title Volume 1540 Folio 147	3.038 2 ha

Dated this 31st day of July, 1987.

D. R. WARNER,
Director,
Administration and Finance,
Main Roads Department.

BUSH FIRES ACT 1954

Notice to all Owners and/or Occupiers of Land in the Shire of Boulder and Town of Kalgoorlie

PURSUANT to the powers contained in section 33 of the Bush Fires Act 1954, you are hereby required on or before 31 October 1987 or within 14 days of your becoming owner or occupier of land should this be after 31 October 1987 to clear firebreaks and remove flammable material from the land owned or occupied by you as specified hereunder and to have the specified land and firebreaks clear of all flammable material from 31 October 1987 up to and including 14 April 1988.

1. Land Outside Townsites.
 - 1.1 All buildings on land which are outside townsites shall be surrounded by two firebreaks not less than two metres wide cleared of all flammable material, the inner firebreak to be not more than 20 metres from the perimeter of the building or group of buildings and the outer firebreak not less than 200 metres from the inner firebreak.
 - 1.2 To remove flammable material from the whole of the land between the firebreaks required in paragraph 1.1 above.
2. Land in Townsites.
 - 2.1 Where the area of land is 2 000 square metres (approximately ½ acre) or less, all flammable material shall be removed from the whole of the land.
 - 2.2 Where the area of land exceeds 2 000 square metres, firebreaks at least three metres in width shall be cleared of all flammable material immediately inside and along the boundaries of the land. Where there are buildings on the land, additional firebreaks three metres in width shall be cleared immediately surrounding each building.

If it is considered for any reason to be impractical to clear firebreaks or remove flammable material as required by this notice, you may apply to the Council or its duly authorised Officer not later than 15 October 1987 for permission to provide firebreaks in alternative positions or take alternative action to remove or abate fire hazards. If permission is not granted by Council or its duly authorised Officer, you shall comply with the requirements of this notice.

"Flammable material" does not include green growing trees or green growing plants in gardens.

If the requirements of this notice are carried out by burning, such burning shall comply with the relevant provisions of the Bush Fires Act 1954.

The penalty for failing to comply with this notice is a fine of \$400 and a person in default is also liable, whether prosecuted or not, to pay cost of performing the work directed in this notice, if it is not carried out by the owner or occupier by the date required by this notice.

The prohibited burning periods will be—

1. Within the gazetted Kalgoorlie-Boulder Fire District from 15 December 1987 to 14 April 1988, inclusive.
2. Outside the Kalgoorlie-Boulder Fire District from 1 September 1987 to 30 April 1988.

Dated this 31st day of July, 1987.

By Order of the Council.

R. G. HADLOW,
Shire Clerk.

T. O'CONNOR,
Town Clerk.

BUSH FIRES ACT 1954

(Section 33)

Shire of Carnamah

Notice to Owners and Occupiers of Land within the Shire of Carnamah

PURSUANT to the powers conferred by the above Act, you are hereby required on or before 15 October 1987, to remove from the land owned or occupied by you, all inflammable

material or to clear firebreaks in accordance with the following schedule, and therefore maintain such land or firebreaks clear of inflammable material up to and including 31 May, 1987.

Dated this 15th day of July, 1987.

By Order of the Council,

R. S. DUTCH,
Shire Clerk.

Schedule

Rural Land—

- (a) Provide a firebreak, not less than two metres wide adjacent to and inside all external boundaries of the land;
- (b) Provide encircling firebreaks, not less than three metres wide, within 100 metres of all buildings, haystacks and fuel pumps; and
- (c) Where uncleared land is situated west of the line described hereunder, provide firebreaks not less than nine metres wide adjacent to and inside the external boundaries of the land.

Description—A line commencing on the Carnamah Shire Northern Boundary thence along the eastern boundaries of Victoria Locations 9284, 9918, 7203, the north northeastern boundary of 8194, the south and east boundary of 7921 and terminating at Victoria Location 8124.

Carnamah Townsite—

- (a) Vacant lots of less than 0.202 hectares—Clear the whole area; and
- (b) Lots exceeding 0.202 hectares—Provide firebreaks not less than two metres wide, adjacent to and inside the external boundary of the land, and around the immediate vicinity of buildings.

Eneabba/Coolimba/Illawong Townsites—

These areas will be subject to specific orders under section 33 of the Bush Fires Act.

If for any reason, a variation of the foregoing instructions is considered necessary you may, after consultation with the approval of a Fire Control Office, apply to the Council or its authorised officer for permission to take alternative action.

Burning Times

Unless later varied the following burning periods will apply in the Shire of Carnamah for 1987-88—

Restricted Periods—17 September to 31 October, and 1 February to 15 March. (Permits required).

Prohibited Period—1 November to 31 January. (Protective burning allowed on a special permit).

BUSH FIRES ACT 1954

Chapman Valley Shire Council

Notice to Owners and Occupiers of Land

Firebreaks

PURSUANT to the powers contained in the Bush Fires Act 1954, section 33, owners and occupiers of land within the Shire of Chapman Valley are hereby required to—

- (a) Rural Land (i.e. land other than in a townsite)—
 - (1) Plough, cultivate, scarify or otherwise clear firebreaks not less than two metres wide inside and along and within 21 metres of all external boundaries, and
 - (2) In such other positions as it is necessary, to divide crop or pasture land in Zone 2 in excess of 400 hectares into areas not exceeding 400 hectares and in Zone 4 in excess of 200 hectares into areas not exceeding 200 hectares, each completely surrounded by a firebreak, and
 - (3) In Zone 4 only, immediately surrounding every area of crop not exceeding 100 hectares of small paddocks or 200 hectares in one paddock, and
 - (4) Notwithstanding the above, every area of crop is to be divided from pasture or bush by a firebreak.

- (5) Within 100 metres of the perimeter of all buildings, bulk and drum fuel deposits and haystacks on the land so as to completely surround the building, fuel deposit and haystack, and
- (6) Prepare firebreaks of not less than 20 metres wide around the perimeter of any scrub or timber which has been logged, chained or otherwise prepared for burning.
- (b) Townsite Land (i.e. land within any townsite)—
- (1) Clear of all inflammable material the whole of the area where—
- (i) The area of land is 2 024 square metres (½ acre) or less, or
 - (ii) The land is used for the storage of inflammable liquids, or
 - (iii) There is a hotel or tavern situated thereon.
- (2) If the area of land exceeds 2 024 square metres (½ acre) clear of all inflammable material firebreaks at least two metres wide immediately inside all external boundaries of land and also immediately surrounding all buildings or haystack situated on the land.

All firebreaks required by the foregoing must be prepared in—

Zone 2—On or before 30 September 1987 and thereafter maintained clear of all inflammable material until 15 March 1988.

Zone 4—On or before 21 October 1987, and thereafter maintained clear of all inflammable material until 29 March 1988.

If it is considered impracticable for any reason to clear firebreaks in the position required by this notice, the approval of the Council or its duly authorised Officer must be obtained to provide them in an alternative position.

The penalty for failing to comply with this notice is a fine not exceeding \$400 and a person in default is liable whether prosecuted or not, to pay the cost of performing the work directed in this notice if it is not carried out by the owner or occupier by the dates required by this notice.

By Order of the Council,

R. A. SCOTT,
Shire Clerk.

WATER AUTHORITY ACT 1984

Water Authority Vesting Order (No. 3) 1987

MADE by His Excellency the Governor in Executive Council under section 8 (3).

Citation

1. This order may be cited as the *Water Authority Vesting Order (No. 3) 1987*.

Vesting of Schedule 1 Interest in land

2. The interest of Minister for Water Supply, Sewerage and Drainage of 2 Havelock Street, West Perth as registered proprietor of an estate in fee simple of all those lands specified in Schedule 1 shall be vested in the Water Authority of Western Australia of 629 Newcastle Street, Leederville.

Vesting of Schedule 2 Interest in land

3. The interest of Minister for Water Resources as the holder of certain rights of entry and as the beneficiary of certain other rights and covenants over and relating to the land as referred to in Caveats C640794 and C640795 and specified in Schedule 2 shall be vested in the Water Authority of Western Australia of 629 Newcastle Street, Leederville.

Vesting of Schedule 3 Interest in land

4. The interest of Minister for Water Resources described variously as of 170 St. George's Terrace, Perth; 8th Floor SGIO Atrium, 170 St. George's Terrace, Perth and 2 Havelock Street, West Perth as registered proprietor of an estate in fee simple of all those pieces of land specified in Schedule 3 shall be vested in the Water Authority of Western Australia of 629 Newcastle Street, Leederville.

Vesting of Schedule 4 Interest in land

5. The interest of Minister for Water Supply, Sewerage and Drainage described variously as 2 Havelock Street, West Perth and St. George's Terrace, Perth as registered proprietor of an estate in fee simple of those pieces of land specified in Schedule 4 shall be vested in the Water Authority of Western Australia of 629 Newcastle Street, Leederville.

Vesting of Schedule 5 Interest in land

6. The interest of her Majesty Queen Elizabeth the Second as registered proprietor of an estate in fee simple of those pieces of land specified in Schedule 5 shall be vested in the Water Authority of Western Australia of 629 Newcastle Street, Leederville.

Vesting of Schedule 6 Interest in land

7. The interest of Metropolitan Water Authority of 629 Newcastle Street, Leederville as purchaser in fee simple of those pieces of land specified in Schedule 6 shall be vested in the Water Authority of Western Australia of 629 Newcastle Street, Leederville.

Vesting of Schedule 7 Interest in land

8. The interest of Metropolitan Water Supply, Sewerage and Drainage Board as grantee of an easement over portion of the land specified in Schedule 7 shall be vested in the Water Authority of Western Australia of 629 Newcastle Street, Leederville.

Vesting of Schedule 8 Interest in land

9. The interest of Metropolitan Water Board as registered proprietor of an estate in fee simple of that piece of land specified in Schedule 8 shall be vested in the Water Authority of Western Australia of 629 Newcastle Street, Leederville.

Vesting of Schedule 9 Interest in land

10. The interest of Minister for Water Resources of 2 Havelock Street, West Perth as purchaser in fee simple of that land specified in Schedule 9 shall be vested in the Water Authority of Western Australia of 629 Newcastle Street, Leederville.

Schedule 1

Nelson Location 12650 and being the whole of the land comprised in Crown Grant Volume 205 Folio 145A.

Nelson Location 6444 and being the whole of the land comprised in Certificate of Title Volume 1542 Folio 833.

Schedule 2

Hay Location 630, 717, 720 and 217 and being the whole of the land comprised in Certificates of Title Volume 1630 Folio 503, and being formerly whole of the land in Certificates of Title Volume 1004 Folio 541, Volume 1007 Folio 396 and Volume 1405 Folio 412 now the whole of the land in Certificate of Title Volume 1654 Folio 704, Volume 1654 Folio 705 and Volume 1654 Folio 706.

Hay Location 719 and being formerly the whole of the land in Certificate of Title Volume 1016 Folio 594 now the whole of the land in Certificate of Title Volume 1654 Folio 707.

Hay Location 722 and being the whole of the land in Certificate of Title Volume 1630 Folio 504.

Schedule 3

Nelson Locations 12646 and 12982 and being the whole of the land comprised in Certificate of Title Volume 1602 Folio 813.

Wellington Location 4365 and being the whole of the land comprised in Certificate of Title Volume 1484 Folio 435.

Portion of Hay Location 628 and being Lot 6 on Plan 12278 and being the whole of the land comprised in Certificate of Title Volume 1499 Folio 943.

Portion of Nelson Location 8553 and being Lot 11 on Plan 14392 and being the whole of the land comprised in Certificate of Title Volume 1684 Folio 603.

Nelson Location 7591 and being the whole of the land comprised in Certificate of Title Volume 1023 Folio 878.

Portion of Wellington Location 3481 and being Lot 50 on Plan 14652 and being formerly the whole of the land in Certificate of Title Volume 1432 Folio 445 now the whole of the land in Certificate of Title Volume 1766 Folio 95.

Schedule 4

Hay Location 2127 and being the whole of the land comprised in Certificate of Title Volume 1559 Folio 105.

Nelson Location 2916 and being the whole of the land comprised in Certificate of Title Volume 1161 Folio 826.

Portion of Swan Location 73 and being Lot 121 on Diagram 18666 and being the whole of the land comprised in Certificate of Title Volume 1176 Folio 717.

Nelson Location 2916 and being the whole of the land comprised in Certificate of Title Volume 1161 Folio 826.

Schedule 5

Cockburn Sound Location 16 and being part of Lot 4 on Plan 15034 and being the whole of the land comprised in certificate of Title Volume 1754 Folio 294.

Portion of each of Hay Locations 878 and 1130 and being Lot 2 on Diagram 31686 and being the whole of the land comprised in Certificate of Title Volume 1304 Folio 61 less portion resumed.

Wellington Location 2611 and being the whole of the land comprised in Certificate of Title Volume 1477 Folio 306.

Wellington Location 3128 and being the whole of the land in Certificate of Title Volume 1091 Folio 930.

Wellington Location 1759 and being the whole of the land in Certificate of Title Volume 1044 Folio 188.

Waroona Suburban Lot 22 and being the whole of the land in Certificate of Title Volume 1536 Folio 692.

Portion of Swan Location V the subject of Diagram 27249 and being the whole of the land in Certificate of Title Volume 296 Folio 52.

Portion of Avon Location 1881 and being Lot 6 on Diagram 31422 and being the whole of the land in Certificate of Title Volume 1301 Folio 784.

Schedule 6

Portion of Perthshire Location At and being part of Lot 1 on Diagram 2817 as is now comprised in Diagram 58572 and referred to in Caveat D11585 and being that part of the land comprised in Certificates of Title Volume 1634 Folio 87 and Volume 608 Folio 78.

Schedule 7

Portion of Swan Location X and being (firstly) Lot 25 on Diagram 28228, (secondly) part of Lot 1 on Diagram 2773 and (thirdly) part of each of Lots 4, 4A and 5A of Section B on Plan 900 (Sheet 1) as is delineated and coloured blue on the map in the margin of the Second Schedule to Certificate of Title Volume 1669 Folio 163 as set out in Transfer B915110 and being part of the land in the said Certificate of Title.

Schedule 8

Metropolitan Water Board

Portions of Perthshire Locations Au and At and being part of the land on Plan 2817 and being the balance of the land comprised in Certificate of Title Volume 461 Folio 61.

Schedule 9

Portion of Victoria Location 1870 delineated and coloured green on the plan attached to Caveat C950444 and being that part of the land in Certificate of Title Volume 401 Folio 7A.

By His Excellency's Command,
G. PEARCE,
Clerk of the Council.

WATER AUTHORITY ACT 1984

WATER AUTHORITY (CHARGES) AMENDMENT BY-LAWS 1987

MADE by the Water Authority of Western Australia with the approval of the Minister for Water Resources.

Citation

1. These by-laws may be cited as the *Water Authority (Charges) Amendment By-laws 1987*.

Principal by-laws

2. In these by-laws the *Water Authority (Charges) By-laws 1987** are referred to as the principal by-laws.

[*Published in the Gazette on 14 July 1987 at pp. 2658-72].

By-law 13 amended

3. By-law 13 of the principal by-laws is amended in sub-bylaw (1) by inserting after paragraph (b) the following paragraph—

- “ (ba) Semi-rural/Residential, if the land is in the metropolitan area and—
- (i) although not used primarily for the purpose mentioned in paragraph (a), is used for that purpose; and
 - (ii) is also used for the purpose of primary production (which includes use for the purpose of a farm, market garden, kennel, plant nursery, orchard, stable, vineyard, or other similar purpose),
- and water is used on the land wholly or primarily for the purpose mentioned in paragraph (a); ”.

By-law 13A inserted

4. After by-law 13 of the principal by-laws the following by-law is inserted—

1987/88 charges for Semi-rural/Residential

- “ 13A. For the 1987/88 year land that is classified as Semi-rural/Residential is subject to charges under these by-laws as if it were classified as Residential. ”.

By resolution of the Board

The Seal of the Water Authority of Western Australia
was affixed hereto in the presence of—

[L.S.]

R. M. HILLMAN,
Chairman.
H. J. GLOVER,
Managing Director.

Approved—

E. BRIDGE,
Minister for Water Resources.

WATER AUTHORITY ACT 1984

Sewerage—Country Notice of Authorisation

File D 17068: Project S70.007.

WHEREAS BY the Water Authority Act 1984 it is provided that, subject to the provision of the Act, the Water Authority with the authorisation of the Minister for Water Resources has power to construct or provide general works with unresolved objection and whereas the preliminary requirements of the said Act have been complied with now therefore, I, Ernie Bridge, JP, MLA, Minister for Water Resources by and with the advice of the Water Authority Board do hereby authorise the Water Authority to undertake the construction or provision of the following works, namely—

Geraldton Sewerage—Area 2G

Town of Geraldton

The proposed works consist of below-ground sewer reticulation pipelines of up to three hundred millimetres diameter complete with manholes and all necessary apparatus.

The above works are to be complete with all equipment and materials necessary for the undertaking.

The above works and localities are shown on plan AS06.

The purpose of the proposed works is to provide reticulated sewerage to a portion of the Geraldton townsite.

This Authority to construct and provide the works shall take effect from 28 July 1987.

Dated the 28th day of July, 1987.

E. BRIDGE,
Minister for Water Resources.

**TOWN PLANNING AND DEVELOPMENT ACT 1928
(AS AMENDED)**

Approved Town Planning Scheme Amendment

**City of Bayswater Town Planning Scheme
No. 13—Amendment No. 150**

SPC: 853-2-14-16, Pt 150.

IT is hereby notified for public information, in accordance with section 7 of the Town Planning and Development Act 1928 (as amended) that the Hon Minister for Planning approved the City of Bayswater Town Planning Scheme Amendment on 22 July 1987 for the purpose of amending the above Town Planning Scheme by amending Section 2 of the Scheme Text as follows.

Section 2—Restricted Use Zones

Current Zoning

Street	Particulars of land	Only Use Permitted
Walter Road/ Beechboro Road Southeast Corner	Lot 2 Swan Loc Q1 Diagram 63188	(i) Offices

Proposed Zoning

Street	Particulars of Land	Only Use Permitted
Walter Road/ Beechboro Road Southeast Corner	Lot 2 Swan Loc Q1 Diagram 63188	(i) Offices (ii) Video Hire Business

J. D'ORAZIO,
Mayor.
K. B. LANG,
Town Clerk.

**TOWN PLANNING AND DEVELOPMENT ACT 1928
(AS AMENDED)**

Scheme Amendment Available for Inspection

**City of Belmont Town Planning Scheme
No. 6—Amendment No. 115**

SPC: 853/2/15/5, Pt 115.

NOTICE is hereby given that the City of Belmont has prepared the abovementioned scheme amendment for the purpose of rezoning Lots 7, 8, 21 and 23 inclusive, Lot Pt 398 and Pt 400 Swan Location 29, Plan 2252, from Residential A to Highway Development.

Plans and documents setting out and explaining the scheme amendment have been deposited at Council Offices, 215 Wright Street, Cloverdale and at the State Planning Commission, Perth, and will be available for inspection during office hours up to and including 11 September 1987.

Submissions on the scheme amendment should be made in writing on Form No. 4 and lodged with the undersigned on or before 11 September 1987.

E. D. F. BURTON
Town Clerk.

**TOWN PLANNING AND DEVELOPMENT ACT 1928
(AS AMENDED)**

Approved Town Planning Scheme Amendment

**City of Gosnells Town Planning Scheme
No. 1—Amendment No. 245**

SPC: 853-2-25-1, Pt 245.

IT is hereby notified for public information, in accordance with section 7 of the Town Planning and Development Act 1928 (as amended) that the Hon Minister for Planning approved the City of Gosnells Town Planning Scheme amend-

ment on 22 July 1987 for the purpose of amending the above Town Planning Scheme by amending the Fifth Schedule of the Scheme Text in the following manner.

Street	Particulars of Land	Additional use Permitted
Warton Road/Lilac Place	Lot 4, Loc 17 Lilac Place, Thornlie	Medical Centre and Office Development

L. G. RICHARDSON,
Mayor.
G. WHITELEY,
Town Clerk.

**TOWN PLANNING AND DEVELOPMENT ACT 1928
(AS AMENDED)**

Approved Town Planning Scheme Amendment

**City of Gosnells Town Planning Scheme
No. 1—Amendment No. 249**

SPC: 853-2-25-1, Pt 249.

IT is hereby notified for public information, in accordance with section 7 of the Town Planning and Development Act 1928 (as amended) that the Acting Hon Minister for Planning approved the City of Gosnells Town Planning Scheme Amendment on 16 July 1987 for the purpose of amending the above Town Planning Scheme by rezoning Lots 37 and 38 Astley Street, Gosnells from Residential A to Residential B to accommodate a group housing development.

L. G. RICHARDSON,
Mayor.
G. WHITELEY,
Town Clerk.

**TOWN PLANNING AND DEVELOPMENT ACT 1928
(AS AMENDED)**

Approved Town Planning Scheme Amendment

**City of Stirling District Planning Scheme
No. 2—Amendment No. 34**

SPC: 853-2-20-34, Pt 34.

IT is hereby notified for public information, in accordance with section 7 of the Town Planning and Development Act 1928 (as amended) that the Hon Minister for Planning approved the City of Stirling Town Planning Scheme Amendment on 22 July 1987 for the purpose of amending the above Town Planning Scheme by—

1. rezoning portion of Lot 3, corner Parkland road and Harborne Street, Glendalough from Medium Density Residential R60 to "Special Zone—Educational Establishment".
2. altering Schedule 2 of the Scheme by the addition thereto of the following—

Parkland Road Corner of Harborne Street	Portion of Swan Location 968 and being portion of Lot 3 on Diagram 12997	Educational Establishment

G. STRICKLAND,
Mayor,
R. FARDON,
Town Clerk.

TOWN PLANNING AND DEVELOPMENT ACT 1928
(AS AMENDED)

Approved Town Planning Scheme Amendment

Town of Albany Town Planning Scheme
No. 1A—Amendment No. 25

SPC: 853-5-2-15, Pt 25.

IT is hereby notified for public information, in accordance with section 7 of the Town Planning and Development Act 1928 (as amended) that the Hon Minister for Planning approved the Town of Albany Town Planning Scheme Amendment on 22 July 1987 for the purpose of amending the above Town Planning Scheme by—

- (i) altering the Zoning Table in Appendix I of the Scheme Text by deleting the symbol "X" for the use classes and zones shown below and substituting the symbols "IP", "AA" and "SA" in the following manner—

USE CLASSES	ZONES				
	Local Shopping	Central Area	Other Commercial	Service Station	Industry
8. Caretaker's House.....	IP	IP	IP	IP	
10. Car Wash.....			AA	IP	
14. Club Premises.....			AA		
16. Day Care Centre.....			AA		SA
17. Dry Cleaning Premises.....	AA		AA		
22. Engineering Equipment Storage.....			AA		
24. Fast Food Outlet.....			SA		
26. Funeral Parlour.....			AA		AA
33. House of Worship.....		SA	AA		
39. Light Industry.....		AA	SA		
52. Private Recreation.....			AA		
55. Radio or TV Installation.....			AA		
60. Service Industry.....		AA			
72. Vehicles Repair Station.....			AA		

- (ii) including the use "fast food outlet" after dwelling house in the Use Development Table in Appendix IV of the Scheme Text in the manner shown below and renumbering the succeeding uses consecutively.

Uses	Minimum Lot Area (sq. metres)	Minimum Effective Frontage (metres)	Maximum Plot Ratio	Minimum Boundary Setbacks			Minimum Carparking Spaces	Minimum Landscaping (% of site)	Other Recommendations
				Front (metres)	Rear (metres)	Side (metres)			
7. Fast Food Outlet	2 000	40	0.5	9	7.5	3	1 per gross 10 m ² floor area minimum of 12	25%	Zone development Table provisions to apply in the Local Shopping, Central Area and Service Station zones.

J. M. HODGSON,
Mayor.

I. R. HILL,
Town Clerk.

TOWN PLANNING AND DEVELOPMENT ACT 1928
(AS AMENDED)

Approved Town Planning Scheme Amendment

Town of Claremont Town Planning Scheme
No. 3—Amendment No. 6

SPC: 853-2-2-3, Pt 6.

IT is hereby notified for public information, in accordance with section 7 of the Town Planning and Development Act 1928 (as amended) that the Hon Minister for Planning approved the Town of Claremont Town Planning Scheme Amendment on 22 July 1987 for the purpose of amending the above Town Planning Scheme by—

- (1) Increasing the density in the precinct bounded by—
 - (a) the northern boundary of the Royal Agricultural Showgrounds;
 - (b) Ashton Avenue;
 - (c) Alfred Road;
 - (d) Graylands Road, and;
 - (e) the western boundaries of Lots 12, 11, 10, 9, 8, 7, 17, 51, 15 Graylands Road and Lot 4 Alfred Road;

from R25 to R30 as depicted on the amending map.

- (2) Amending the Scheme Map accordingly.

P. WEYGERS,

Mayor.

D. H. TINDALE,

Town Clerk.

1928 (as amended) that the Hon Minister for Planning approved the Town of Claremont Town Planning Scheme Amendment on 22 July 1987 for the purpose of amending the above Town Planning Scheme by—

- (1) Inserting after the definition "Metropolitan Region Scheme" in clause 10 of the Scheme Text the following definition—

"Night Club" means premises used for entertainment with eating or drinking facilities or both and includes a cabaret which may be licensed under the provisions of the Liquor Act.

- (2) Inserting immediately below the use "Motor Repair Station" in Table 1—Land Use Table the following new use class and symbols—

	Residential	Local Centre	Town Centre	Light Industrial	Highway	Educational
Night Club	X	X	SA	X	X	X

- (3) Inserting immediately below the use "Motel" in Table 2—Development Table, the following use—

Use	Building Setbacks	Landscaped Open Space	Carparking Requirements
Night Club	As for Shop (small)	As for Predominate Use	As for Shop (small)

P. WEYGERS,

Mayor.

D. H. TINDALE,

Town Clerk.

TOWN PLANNING AND DEVELOPMENT ACT 1928
(AS AMENDED)

Approved Town Planning Scheme Amendment

Town of Claremont Town Planning Scheme
No. 3—Amendment No. 10

SPC: 853-2-2-3, Pt 10.

IT is hereby notified for public information, in accordance with section 7 of the Town Planning and Development Act

TOWN PLANNING AND DEVELOPMENT ACT 1928
(AS AMENDED)

Approved Town Planning Scheme Amendment

Shire of Broome Town Planning Scheme
No. 2—Amendment No. 21

SPC: 853-7-2-3, Pt 21.

IT is hereby notified for public information, in accordance with section 7 of the Town Planning and Development Act 1928 (as amended) that the Hon Minister for Planning approved the Shire of Broome Town Planning Scheme Amendment on 22 July 1987 for the purpose of amending the above Town Planning Scheme by—

1. Rezoning Broome Lots 2090 to 2105 (inclusive) from Parks and Recreation Reserve to Industrial Zone.
2. Amending Table No. 1 by adding an asterisk to the AA designation as it applies to the "Single House" Use Class within the Industrial Zone.

Use Class	Zone
39 (a) Single House	AA*

3. Adding the following reference to the asterisk at the end of the Table—

*Refer to Clause 6.4.2

4. Introducing Clause 6.4.2 into Part VI of the Scheme Text to read—

"Notwithstanding the provisions of Table No. 1, the development of a single House on Broome Lots 2090 to 2105 (inclusive) shall not be permitted".

R. JOHNSTON,
Acting President.

D. L. HAYNES,
Shire Clerk.

ning approved the Shire of Broome Town Planning Scheme Amendment on 16 July 1987 for the purpose of amending the above Town Planning Scheme by—

1. Amending clause 3.4.1 to read—

"3.4.1 Council's Objective will be to ensure that the zone retains its suitability as a rural living area, however, due to groundwater supply limits, will encourage the establishment of non-horticultural pursuits which do not require water supplies above that considered by the Water Authority of Western Australia to be necessary for domestic and garden uses."

2. Amending clause 3.4.2 to read—

"3.4.2 Deleting from column one of Table No. 1 the words 'Rural use'."

3. Amending clause 3.4.4 to read—

"3.4.4 Not more than one private dwelling house will be permitted to be erected on a lot within Special Rural Zone A—Coconut Wells."

4. Delete clauses 3.4.5, 3.4.6, and 3.4.7 and insert new clauses to read as follows—

"3.4.5 Within the zone a building may not be occupied as a residence unless the building has been approved by the Council as a residence in conformity with the Uniform Building By-laws and the provisions of this Scheme and is connected to an adequate supply of potable water.

3.4.6 Notwithstanding the provisions of clause 3.4.5 Council may permit the occupation of a building which does not conform to its building By-laws for a time period not exceeding six months under a permit renewable by Council at its discretion if the Council has at the same time given approval to plans for the construction of a residence on the lot.

3.4.7 Future subdivision within Special Rural Zone A—Coconut Wells, shall be in general accordance with the Plan of Subdivision adopted by Council and forming part of the Scheme."

5. Insert new clauses 3.4.8 to 3.4.15 to read as follows—

"3.4.8 Notwithstanding the provisions of the Scheme and the Plan of Subdivision, the State Planning Commission may approve minor variations to the subdivisional design, but further breakdown of lots created shall be deemed contrary to the provisions of the Scheme.

3.4.9 On application to subdivide land within the zone, Council will recommend a condition of subdivision approval providing for a contribution by landowners to the estimated cost of upgrading district roads giving access to the subdivision.

3.4.10 The method of apportioning the cost of upgrading entry roads shall be the proportion that a landowner's lot yield within the zone bears to the total lot yield as shown by the Plan of Subdivision or any variation thereby permitted under clause 3.4.8.

3.4.11 Any payment made in terms of clause 3.4.10 above shall be paid to Council and be deposited into a special fund which will be solely used for the upgrading and maintenance of entry roads.

3.4.12 The location and development of any well or bore shall be subject to the approval and licensing of the Water Authority of Western Australia under the Rights in Water and Irrigation Act.

3.4.13 Prior to subdivision approval, easements will be required to be shown on the plan of subdivision and each diagram of survey created, providing for right-of-access to a bore approved by

TOWN PLANNING AND DEVELOPMENT ACT 1928
(AS AMENDED)

Approved Town Planning Scheme Amendments

Shire of Broome Town Planning Scheme
No. 2—Amendment Nos. 22, 27 and 28

SPC: 853-7-2-3, Pts 22, 27 and 28.

IT is hereby notified for public information, in accordance with section 7 of the Town Planning and Development Act 1928 (as amended) that the Acting Hon Minister for Planning approved the Shire of Broome Town Planning Scheme amendments on 16 July 1987 for the purpose of—

Amendment No. 22—rezoning the vacant Crown land north and east of Chapple Street from "Rural Zone" to "Chinatown Zone";

Amendment No. 27—rezoning Broome Lot 2072 from Other Reserves to Commercial Zone; and

Amendment No. 28—rezoning Reserve 9599 (Shire Depot) and vacant Crown land from Other Reserves to Commercial Zone.

K. S. MALE,
President.

D. L. HAYNES,
Shire Clerk.

TOWN PLANNING AND DEVELOPMENT ACT 1928
(AS AMENDED)

Approved Town Planning Scheme Amendment

Shire of Broome Town Planning Scheme
No. 3—Amendment No. 1

SPC: 853-7-2-2, Pt 1.

IT is hereby notified for public information, in accordance with section 7 of the Town Planning and Development Act 1928 (as amended) that the Acting Hon Minister for Plan-

- the Water Authority of Western Australia in accord with provisions of clause 3.4.12 above.
- 3.4.14 Prior to subdivision approval of land within the zone, a model agreement shall be prepared and lodged with the Council, providing for the contribution by an owner of a lot, to the cost of installing and maintaining a common bore facility.
- 3.4.15 Before granting Planning Consent to any development within the subdivision, Council shall be satisfied that the model agreement has been complied with and duly executed, in so far as it concerns that lots."
6. Introducing a Plan of Subdivision for Special Rural Zone A—Coconut Wells, adopted by Council and forming part of the Scheme.
7. Amending clause 3.5.1 by replacing the words "Public Works Department" with the words, "Water Authority of Western Australia".
8. Inserting a new clause 3.5.9 to read—
 "3.5.9 The development of any well or bore to be subject to the approval and licensing of the Water Authority of Western Australia under the Rights in Water and Irrigation Act."
9. Amending clause 3.6.2 by replacing the words "Table No. 4" with the words "Table No. 3".
10. Amending Schedule 1—Interpretations by inserting the following definition in the appropriate place—
 "Potable Water means water in which levels of physical, chemical and bacteriological constituents do not exceed the maximum permissible levels set out in 'International Standards for Drinking Water—Third Edition, World Health Organisation—1971'."
11. Amending Schedule 1—Interpretations by amending the definition of "Rural Use" as follows—
 "Rural Use means the use of land for the purposes of agriculture, farming or grazing including the growing of vegetables, fruit cereals or food crops."
- K. S. MALE,
President.
- D. L. HAYNES,
Shire Clerk.
- 3.16.8 The following provisions shall apply to land within a Bushland Development Area notwithstanding the other development standards of the Scheme:
- (a) Minimum lot area of 2 000 square metres.
- (b) Minimum boundary setbacks—
 Front—9 metres.
 Sides—3 metres.
 Rear—15 metres.
- (c) Where a building envelope has been identified for a lot on the Building Envelope (Scheme Amendment) Map, no building shall be erected outside the building envelope.
- (d) No building shall be constructed of an external cladding other than brick, unless approved by Council.
- (e) No trees over three metres in height shall be felled, removed or damaged, except—
 (i) trees which are determined to be dead, diseased or dangerous;
 (ii) if necessary for firebreak purposes; or
 (iii) if necessary for building works and access-ways as approved by the Council.
- (3) (a) Rezoning part Leschenault Location 6, corner Pratt Road and Leake Street, Eaton from Special Development Area to Single Residential Zone—Bushland Development Area and Recreation Zone in accordance with the Scheme Amendment map; and
 (b) Defining building envelopes for lots in accordance with the Building Envelope (Scheme Amendment) Map.
- T. SLATER,
President.
- C. J. SPRAGG,
Shire Clerk.

TOWN PLANNING AND DEVELOPMENT ACT 1928
(AS AMENDED)

Approved Town Planning Scheme Amendment
 Shire of Dardanup Town Planning Scheme
 No. 3—Amendment No. 24

SPC: 853-6-9-6, Pt 24.

IT is hereby notified for public information, in accordance with section 7 of the Town Planning and Development Act 1928 (as amended) that the Hon Minister for Planning approved the Shire of Dardanup Town Planning Scheme amendment on 22 July 1987 for the purpose of—

- (1) Renumbering Clauses 3.16.7 to 3.16.10 to 3.16.9 to 3.16.12, inclusive.
- (2) Including, after Clause 3.16.6, the following—
 Bushland Development Area
 3.16.7 It is intended that land in a Bushland Development Area be developed in sympathy with the predominant bushland character of the landscape in order to maintain the natural vegetation and amenity of the area.

TOWN PLANNING AND DEVELOPMENT ACT 1928
(AS AMENDED)

Approved Town Planning Scheme Amendment
 Shire of Denmark Town Planning Scheme
 No. 2—Amendment No. 15

SPC: 853-5-7-2, Pt 15.

IT is hereby notified for public information, in accordance with section 7 of the Town Planning and Development Act 1928 (as amended) that the Hon Minister for Planning approved the Shire of Denmark Town Planning Scheme Amendment on 22 July 1987 for the purpose of amending the above Town Planning Scheme by rezoning Lot 4 portion of Plantagenet Location 2061 on the corner of South Coast Highway and William Bay Road, from Rural to Holiday Accommodation.

L. BREUTON,
President.

G. McCUTCHEON,
Shire Clerk.

TOWN PLANNING AND DEVELOPMENT ACT 1928
(AS AMENDED)

Approved Town Planning Scheme Amendment
Shire of Denmark Town Planning Scheme
No. 2—Amendment No. 18

SPC: 853-5-7-2, Pt 18.

IT is hereby notified for public information, in accordance with section 7 of the Town Planning and Development Act 1928 (as amended) that the Acting Hon Minister for Planning approved the Shire of Denmark Town Planning Scheme Amendment on 16 July 1987 for the purpose of amending the above Town Planning Scheme by deleting portion of Plantagenet Location 7577 (South Coast Highway, Denmark) (on Original Plan No. 16447) from the Public Purposes Reservation and including the land in the Rural Zone.

G. WOODS,
President.
G. McCUTCHEON,
Shire Clerk.

3. Amending existing clause 9, paragraph (g), part (i) of the Scheme Text to read—

“(i) The land shown as primary school shall be set aside for that purpose.”

4. Deleting clause 9, paragraph (j) of the Scheme Text.

5. Deleting clause 28, subclause 3 of the Scheme Text.

6. Re-numbering clause 28 subclause 4 to clause 28 subclause 3 and amending subclause 3 to read:

“‘Net Value’ in relation to the primary school site and the Community Purposes Site for the purpose of this clause and clause 44 means the amount ascertained by the Valuer as at the date of gazettal of the Scheme as the *en globo* value of the land comprising the site plus a margin for profit and risk which could reasonably have been expected by a developer if the land had been subdivided in accordance with the lot equivalent of the site and sold as individual residential lots.”

7. Deleting clause 44, subclause 5, paragraph (b) of the Scheme Text and re-lettering paragraph (c), (d) and (e) accordingly.

P. J. MARJORAM,
President.
E. H. KELLY,
Shire Clerk.

TOWN PLANNING AND DEVELOPMENT ACT 1928
(AS AMENDED)

Approved Town Planning Scheme Amendment
Shire of Harvey Town Planning Scheme
No. 10—Amendment No. 16

SPC: 853-6-12-14, Pt 16.

IT is hereby notified for public information, in accordance with section 7 of the Town Planning and Development Act 1928 (as amended) that the Acting Hon Minister for Planning approved the Shire of Harvey Town Planning Scheme Amendment on 16 July 1987 for the purpose of amending the above Town Planning Scheme by—

1. rezoning part of Lot 68, Portion of Wellington Location 50A from “Intensive Farming” to “Residential” and “Recreation”.
2. rezoning part of Part Lot 36, Portion of Wellington Location 50A from “Recreation” to “Residential” and “Recreation”.

M. W. SMITH,
President.
L. A. VICARY,
Shire Clerk.

TOWN PLANNING AND DEVELOPMENT ACT 1928
(AS AMENDED)

Scheme Amendment Available for Inspection
Shire of Mandurah Town Planning Scheme
No. 1A—Amendment No. 63

SPC: 853-6-13-9, Pt 63.

NOTICE is hereby given that the Shire of Mandurah has prepared the abovementioned scheme amendment for the purpose of—

1. Amending the zoning of Lots 155 to 161 (inclusive) Pinjarra Road, Mandurah and Lots 162 to 168 (inclusive) Davey Street, Mandurah from the Residential 2 Zone to the Showroom Zone; and
2. Amending the Residential Planning Code Map by deleting Lots 155 to 161 (inclusive) Pinjarra Road, Mandurah and Lots 162 to 168 (inclusive) Davey Street, Mandurah from R12.5 Code Area.

Plans and documents setting out and explaining the scheme amendment have been deposited at Council Offices, Mandurah Terrace, Mandurah and at the State Planning Commission, Perth, and will be available for inspection during office hours up to and including 11 September 1987.

Submissions on the scheme amendment should be made in writing on Form No. 4 and lodged with the undersigned on or before 11 September 1987.

K. W. DONOHOE,
Shire Clerk.

TOWN PLANNING AND DEVELOPMENT ACT 1928
(AS AMENDED)

Approved Town Planning Scheme Amendment
Shire of Kalamunda Town Planning Scheme
No. 10—Amendment No. 5

SPC: 853-2-24-14, Pt 5.

IT is hereby notified for public information, in accordance with section 7 of the Town Planning and Development Act 1928 (as amended) that the Hon Minister for Planning approved the Shire of Kalamunda Town Planning Scheme Amendment on 22 July 1987 for the purpose of amending the above Town Planning Scheme by—

1. Amending the Scheme Map (Sheets 7, 8, 10 and 11), Sub-Area Map and Road Improvement Map by deleting the existing subdivision pattern within portion of Sub-Area 4 and adding the modified subdivision pattern as shown on the Scheme Amendment Map.
2. Amending existing clause 7 paragraph (i) of the Scheme Text to read as follows—

“To make provision for lands to be used for a primary school, public open space, Council recreation and all other local authority and Scheme purposes within the Scheme Area;”

TOWN PLANNING AND DEVELOPMENT ACT 1928
(AS AMENDED)

Approved Town Planning Scheme Amendment
Shire of Wyndham-East Kimberley Town Planning Scheme No. 4—Amendment No. 8

SPC: 853-7-5-6, Pt 8.

IT is hereby notified for public information, in accordance with section 7 of the Town Planning and Development Act 1928 (as amended) that the Acting Hon Minister for Planning approved the Shire of Wyndham-East Kimberley Town Planning Scheme Amendment on 16 July 1987 for the purpose of amending the above Town Planning Scheme by—

1. Rezoning land bounded by Bandicoot Drive, Ivanhoe Road and Duncan Highway, Kununurra Townsite from “General Industry” and “Light Industry” Zone to “Town Centre” Zone;

2. Amending the Scheme Map accordingly; and
3. Amending section 7.0 of the Kununrra Town Centre—Development Policy, considered in conjunction with the Scheme and referred to in clause 5.3 of the Text, by introducing an additional precinct to read—

“Precinct 18: Bounded by Bandicoot Drive, Ivanhoe Road and Duncan Highway.

This precinct is occupied by a mixture of land uses including industrial, service industrial, government department depots and offices, and residential. Apart from the new SEC office on the corner of Messmate Drive and Duncan Highway and some well established dwellings, there are few substantial buildings. For the most part, the land is used for stockpiling raw materials (sand, metal, etc.) with fabricated steel buildings as workshops.

Overall, the existing land uses with the exception of a few instances, reflect an under-utilisation of valuable land. It is recommended that the uses permitted in the Town Centre Zone for the land bounded by Bandicoot Drive, Ivanhoe Road and Duncan Highway, be restricted to Holiday Accommodation (Hotel/Motel) and offices and any other use that, in the opinion of the Council, meets the requirements of presenting an attractive built form fronting Duncan Highway and will not prejudice the broad intent of this policy”.

S. BRADLEY,

President.

M. BROWN,

Shire Clerk.

METROPOLITAN REGION TOWN PLANNING SCHEME ACT 1959 (AS AMENDED)

Metropolitan Region Scheme

Notice of Major Amendment (No. 645/33)

Perth-Bunbury Route (Kwinana Freeway)—Thomas Road
to the Metropolitan Region Scheme Boundary

Call for Public Submissions

THE State Planning Commission proposes to amend the Metropolitan Region Scheme to define a reserve for the future Perth-Bunbury (Kwinana Freeway) Route from Thomas Road in the locality of the Spectacles, in the Town of Kwinana to be the Metropolitan Region Scheme Boundary in the locality of Karnup.

In accordance with the provision of section 33 of the Metropolitan Region Town Planning Scheme Act 1959 (as amended) the Hon. Minister for Planning has given his consent to the proposal being advertised and public submissions being sought.

A description of the proposed changes to the Metropolitan Region Scheme is detailed in the First Schedule hereunder.

Copies of the map that form part of the Metropolitan Region Scheme that is proposed to be amended together with detailed land requirement plans and a Planning and Highway Location report will be available for public inspection during normal hours at each of the places mentioned in the Second Schedule hereunder from 2 June 1987 to 4 September 1987.

In accordance with the request of the Environmental Protection Authority the State Planning Commission has prepared a Public Environment Report which describes the proposal and probable effects on the environment.

Copies of the Planning and Highway Location Report and Public Environmental Report may be purchased at the office of the State Planning Commission for the sum of \$10.

Any person wishing to make a submission on the Metropolitan Region Scheme proposed amendment may do so on the prescribed form 6A (available from the places where the proposed amendment is on display).

Submissions should be lodged with—
Executive Secretary,
State Planning Commission,
22 St. Georges Terrace,
Perth WA 6000.

on or before Friday, 4 September 1987.

R. E. PETERS,
Director—Administration and Finance,
State Planning Commission.

First Schedule

Metropolitan Region Scheme is proposed to be amended by substituting the Controlled Access Highway reserve shown on Amending Map Sheets Numbered 27/15M, 28/6M, 31/6M and 35/2M for those corresponding parts of Metropolitan Region Scheme Map Sheets Numbered 27, 28, 31 and 35 respectively.

The effect of the proposed amendment is to include in the Metropolitan Region Scheme Map a Controlled Access Highway reserve for the Southern extension of the Kwinana Freeway from its juncture with Thomas Road in the locality of The Spectacles, in the Town of Kwinana to the Metropolitan Region Scheme Boundary in the locality of Karnup.

The proposed Amendment is depicted on State Planning Commission Plan Number 1.2001/1 and in more detail on Supporting Plans Numbered 1.2183 to 1.2187 respectively.

Second Schedule

Public Inspection—

- (a) State Planning Commission, 8th Floor, Oakleigh Building, 22 St George's Terrace, Perth, WA 6000.
- (b) Main Roads Department, Waterloo Crescent, East Perth, WA 6000.
- (c) Offices of the Municipalities of—
 - (i) Town of Kwinana, Gilmore Avenue, Kwinana, WA 6167.
 - (ii) Shire of Rockingham, Council Avenue, Rockingham, WA 6168.
 - (iii) City of Cockburn, 9 Coleville Crescent, Spearwood, WA 6163.
 - (iv) City of Fremantle, William Street, Fremantle, WA 6160.
 - (v) City of Perth, 27-29 St George's Terrace, Perth, WA 6000.
 - (vi) Shire of Mandurah, Mandurah Terrace, Mandurah, WA 6210.
- (d) J. S. Battye Library, Alexander Library Building, Cultural Centre, Francis Street, Perth, WA 6000.
- (e) Environmental Protection Authority, 1 Mount Street, Perth, WA 6000.
- (f) Environment Centre of WA (Inc.), 794 Hay Street, Perth, WA 6000.
- (g) Kwinana Public Library, Pace Road, Medina, WA 6167.
- (h) Rockingham Public Libraries—
 - (i) Kent Street, Rockingham, WA 6168.
 - (ii) Safety Bay Road, Safety Bay, WA 6169.
- (i) Mandurah Public Library, 331 Pinjarra Road, Mandurah WA 6210.

METROPOLITAN REGION TOWN PLANNING SCHEME ACT 1959 (AS AMENDED)

Metropolitan Region Scheme

Notice of Proposed Amendment

West Coast Highway/Whitfords Avenue Rationalisation—
City of Wanneroo

Amendment No. 683/33A; File No. 833-2-30-50.

1. The State Planning Commission proposes to amend the Metropolitan Region Scheme (the Scheme) in accordance with the provisions of section 33A of the Metropolitan Region Town Planning Scheme Act 1959 (as amended). A description of the proposed amendment is contained in the First Schedule hereunder.

2. Please note that the proposed amendment does not, in the opinion of the State Planning Commission, constitute a substantial alteration to the Scheme and a certificate to this effect is outlined in the Second Schedule hereunder.

3. Copies of the map sheet(s) depicting that part of the Scheme map which is being amended, are available for public inspection during normal business hours at the places listed in the Third Schedule hereunder.

4. Anyone wishing to make a submission on any aspect of the proposed amendment (whether in support or against) may do so in writing to the Minister for Planning on the form entitled Submission—section 33A. Forms are available at the places where the proposed amendment is open for public inspection.

5. Submissions are to be lodged in duplicate with—

The Town Planning Appeal Committee,
Merlin Centre,
87 Adelaide Terrace,
Perth 6000

on or before 4.00 pm, Friday, 2 October 1987.

GORDON G. SMITH,
Acting Secretary,
State Planning Commission.

First Schedule

Proposed Amendment

Metropolitan Region Scheme is proposed to be amended by substituting the zones and reservations shown on Amending Map Sheet Number 11/31M for the corresponding parts of Metropolitan Region Scheme Map Sheet Number 11.

The purpose of the Amendment is to provide for improved regional traffic movement as part of the overall proposal for the Highway.

The effect of the Amendment is to exclude portions of land along Whitfords Avenue and West Coast Highway from the Controlled Access Highway Reservation and include them in the Park and Recreation Reserve and the Urban Zone and to exclude a portion of land in Whitfords Avenue from the Urban Zone and include it in the Controlled Access Highway Reservation.

The Proposed Amendment Number 683/33A is depicted on Plan Number 4.0924 dated 3 June 1987, and in more detail on Supporting Plans Numbered 1.2364, 1.2365, 1.1244/1 and 1.1253/1.

Second Schedule

Certificate

In accordance with the provisions of section 33A of the Metropolitan Region Town Planning Scheme Act 1959 (as amended), the State Planning Commission hereby certifies that, in the opinion of the Commission, the proposed amendment to the Metropolitan Region Scheme Map Sheet Number 11 as depicted on Amending Map Sheet Number 11/31M does not constitute a substantial alteration to the Metropolitan Region Scheme.

Dated the 23rd day of July, 1987.

The Common Seal of the
State Planning Commission
was hereunto
affixed in the presence
of—

[L.S.]

W. A. MCKENZIE,
Chairman.

GORDON G. SMITH,
Acting Secretary.

Third Schedule

Public Inspection (during normal business hours)—

- Office of the State Planning Commission,
8th Floor, Oakleigh Building,
22 St. George's Terrace,
Perth 6000.

- Office of the Municipality of the City of Wanneroo,
Boas Avenue,
Joondalup 6065.
- J. S. Battye Library,
Alexander Library Building,
Cultural Centre,
Francis Street,
Northbridge 6000.

METROPOLITAN REGION TOWN PLANNING SCHEME ACT 1959 (AS AMENDED)

Metropolitan Region Scheme Amendment Wungong Gorge and Environs

File No. 809-2-1-16; Amendment No. 538/33.

1. It is hereby notified for public information that the Amendment to the Metropolitan Region Scheme referred to in the Schedule hereto was laid before each House of Parliament for 12 sitting days in accordance with the provisions of section 33 of the Metropolitan Region Town Planning Scheme Act 1959 (as amended), and that no Notice of Motion to disallow the amendment was carried by either House during that period.

2. The amendment therefore has effect from and after 25 June 1987.

GORDON G. SMITH,
Secretary.

Schedule

The purpose of the Amendment is to reserve part of the Wungong Gorge adjacent escarpment as Parks and Recreation. This will ensure protection of the natural features of the Gorge itself, the escarpment faces south from an existing Crown Reserve (Bungendore Park) and create linkages with State Forest reserves.

Metropolitan Region Scheme Maps Numbered 24, 25 and 28 are amended by substituting the zones and reservations as shown on Amendment Map Sheets Numbered 24/16M, 25/7M and 28/3M.

The amendment is depicted on State Planning Commission Plan Number 2.0444/1.

LOCAL GOVERNMENT ACT 1960

City of Fremantle—Aquatic Centre Shuffrey Street,
Fremantle

Proposed Admission Charges

NOTICE is hereby given that admission charges to the Fremantle Aquatic Centre will increase by twenty (20) cents per category for the 1987/88 Summer Season.

	Admission charges	
	1985/87	1987/88
Adult	\$ 0.90	\$ 1.10
Child	0.70	0.90
Spectators	0.70	0.90
Concessions.....	0.50	0.70
Scholars.....	0.50	0.50
Swimming clubs.....	0.70	—
Pensioners.....	0.50	0.70
Concessions—Books of 10—		
Adult	7.00	8.50
Child.....	5.00	6.50

The City of Fremantle at its ordinary meeting dated 20 July 1987 recommended the fee increases at the Aquatic Centre be adopted.

C. J. PEARCE,
City Manager.

CITY OF BUNBURY

IT is hereby notified for public information that the appointment of Mr Frank Stephens as Parking Supervisor for the City of Bunbury with authority to conduct prosecutions in relation to various Acts of Parliament is cancelled.

V. S. SPALDING,
Town Clerk.

DOG ACT 1976
LITTER ACT 1979
City of Perth

NOTICE is hereby given that the Council has appointed Ashley William Barton Rowley as an authorised person for the purposes of the above Acts.

Dated at Perth this 20th day of July, 1987.

By Order of the Council,
R. F. DAWSON,
Chief Executive/Town Clerk.

SHIRE OF AUGUSTA-MARGARET RIVER

IT is hereby notified that Len Joseph Calneggia has been appointed Acting Shire Clerk for the period 25 July 1987 to 2 August 1987, inclusive.

M. J. YATES,
President.

SHIRE OF BUSSELTON

Appointment of Senior Ranger

IT is hereby notified for public information that Mr Clive Thomas Howes has been appointed Senior Ranger for the Shire of Busselton effective from 16 November 1981, and is an authorised officer for the following purposes—

- (1) Litter Control in accordance with the provisions of the Litter Act 1979 and under section 665 (B) of the Local Government Act 1960.
- (2) Dog Control in accordance with the provisions of the Dog Act 1976.
- (3) To issue infringement notices under section 59 (A) of the Bush Fires Act 1954.
- (4) Exercise the power under section 669 (B) of the Local Government Act 1960.
- (5) Control and supervision of the following by-laws—
 - (a) Control of Vehicles (off-road areas) 1978.
 - (b) By-laws relating to Streets, Lawns and Gardens.
 - (c) By-laws relating to Parking Facilities.
 - (d) By-laws relating to Removal and Disposal of Obstructing Animals or Vehicles.
 - (e) By-laws relating to the Depositing and Removal of Refuse, Rubbish, Litter and Disused Materials.
 - (f) By-laws relating to the Parking of Commercial Vehicles on Street Verges.
 - (g) By-laws relating to the Safety, Decency, Comfort and Convenience of persons in respect of Bathing.
 - (h) By-laws relating to Horses and Vehicles on Beaches.
 - (i) By-laws relating to Caravan Parks and Camping Grounds.

Pursuant to a Resolution of the Council of the Shire of Busselton made 27 January 1982 and pursuant to section 464 (4) of the Local Government Act 1960 and amendments, I, Barry Neil Cameron, Shire Clerk of the Shire of Busselton, hereby certify that Senior Ranger, Clive Thomas

Howes, being an Officer of the Council of the Shire of Busselton, is hereby appointed for the purpose generally to represent the Shire of Busselton and the Council in all respects as though he were the party concerned in proceedings in the Court of Petty Sessions relating to alleged breaches of the Shire of Busselton By-laws.

Pursuant to a Resolution of the Council of the Shire of Busselton made 24 June 1987, and in accordance with section 59 of the Bush Fires Act, Clive Thomas Howes, Senior Ranger of the Shire of Busselton, be authorised to institute and carry on proceedings against a person for an offence alleged to be committed against this Act.

That in accordance with section 44 of the Dog Act 1976, Clive Thomas Howes, Senior Ranger for the Shire of Busselton, be authorised to take proceedings under this act on behalf of and in the name of the Council of the Shire of Busselton.

B. N. CAMERON,
Shire Clerk.

SHIRE OF CHAPMAN VALLEY

Acting Shire Clerk

IT is hereby notified for public information that Mr John Francis Rowe has been appointed Acting Shire Clerk from 27 July to 11 October 1987 inclusive, during the absence of the Shire Clerk on Long Service Leave.

L. P. COOPER,
President.
R. A. SCOTT,
Shire Clerk.

LOCAL GOVERNMENT ACT 1960

Section 312 (1) (a) Taxi Stand

Shire of Dundas

NOTICE is hereby given that pursuant to the above section, the council of the Shire of Dundas by resolution dated 8 July 1987 has appointed the area, situated on the southernmost end of the median parking area in Robert Street, Norseman, between Ramsay and Talbot Streets and marked "Taxi Only", as a public stand for licensed vehicles plying for hire.

E. B. PEGG,
Shire Clerk,

SHIRE OF WONGAN-BALLIDU

IT is hereby notified for public information that Mr Kevin Thomas O'Connor has been appointed Acting Shire Clerk for the period 17 August 1987 to 16 October 1987 inclusive, during the absence of the Shire Clerk on Long Service Leave.

I. P. BARRETT-LENNARD,
President.

SHIRE OF YORK

IT is hereby notified that the Frail and Aged Lodge situated on Lot 567 Macartney Street, York, is declared exempt from Council rates under section 532 (3) (c) of the Local Government Act 1960.

R. H. GURNEY,
Shire Clerk.

SHIRE OF YORK

IT is hereby notified that John William Angus is appointed Acting Shire Clerk while the Shire Clerk, R. H. Gurney, is on long service leave from 24 August to 23 November 1987, inclusive.

R. H. GURNEY,
Shire Clerk.

LOCAL GOVERNMENT ACT 1960

City of Belmont

Memorandum of Imposing Rates

To whom it may concern—

AT a meeting of the Belmont City Council held on 27 July 1987 it was resolved that the rates specified hereunder should be imposed on all rateable land within the district of the City of Belmont and services as described below in accordance with the provisions of the Local Government Act 1960.

Dated this 28th day of July, 1987.

P. P. PARKIN,
Mayor.

E. D. F. BURTON,
Town Clerk.

Schedule

General Rate—1.468 8 cents in the dollar on unimproved capital value.

Differential Rate—City of Belmont (specified Area) Order 1983. *Government Gazette*, 19 August 1983. 1.080 6 cents in the dollar on unimproved capital value.

Minimum Assessments—\$210 per lot.

Rubbish Charges—

\$82 per annum for one 240-litre cart removed weekly which includes the supply and removal of a 3-cubic metre Bulk Bin four times during the year ending 30 June 1988.

Non-rateable Properties—\$104 per annum for one 240-litre cart removed weekly.

Bulk Bins—\$665 per annum per bin removed weekly.

Swill Service—\$82 per annum per service.

LOCAL GOVERNMENT ACT 1960

(Section 550)

Municipality of the City of Perth

Memorandum of Imposing Rates

To whom it may concern—

AT the meeting of the Council of the City of Perth held on 20 July 1987 it was resolved that the rates and charges specified hereunder should be imposed on all rateable property within the district of the Municipality for the period 1 July 1987 to 30 June 1988 in accordance with the Local Government Act 1960, the City of Perth Endowment Lands Act 1920-1981 and the Health Act 1911.

Dated this 27th day of July, 1987.

M. A. MICHAEL,
Lord Mayor.

R. F. DAWSON,
Chief Executive/Town Clerk.

Schedule of Rates and Charges Levied

- (a) General Rate of 6.798 cents in the dollar upon the Gross Rental Value of all rateable land except the lands specified in the preamble to the City of Perth Endowment Lands Act 1920-1981. The said rate, including the cost of removal and disposal of refuse, other than removals of refuse of a special nature such as tree prunings, abnormal trade or commercial waste.

- (b) General Rate of 0.641 cents in the dollar upon the Unimproved Value of all rateable land specified in the said preamble. The said rate, including cost of removal and disposal of refuse, other than removals of refuse of a special nature such as tree prunings, abnormal trade or commercial waste.

Minimum Rate: A minimum rate of \$150 per annum be imposed, pursuant to section 552 of the Local Government Act 1960, in respect of any rateable land.

Rubbish Charge: Unrated Properties—A charge of \$12 per cubic metre in respect of properties within the City of Perth which are exempted from rating and from which refuse is removed provided that this charge shall not apply to premises in respect of which an *ex gratia* payment is made in lieu of rates.

Penalty: A penalty of 10 per cent of rates owing will be imposed in accordance with section 550A of the Local Government Act 1960 for any rates remaining unpaid.

LOCAL GOVERNMENT ACT 1960

HEALTH ACT 1911

Town of Kalgoorlie

Memorandum of Imposing Rates

To whom it may concern—

AT a special meeting of the Town of Kalgoorlie on 17 July 1987 it was resolved that the following rates and charges specified hereunder shall be imposed on all rateable property within the Town of Kalgoorlie for the year ended 30 June 1987 in accordance with the provisions of the Local Government Act 1960 and the Health Act 1911.

Dated this 22nd day of July, 1987.

M. R. FINLAYSON,
Mayor.

T. P. O'CONNOR,
Town Clerk.

Schedule of Rates and Charges

General Rates—

Gross Rental Values—7.59 cents in the dollar.

Minimum Rate—\$200 for each separate lot or location.

Sewerage Rates—

Gross Rental Values—3.52 cents in the dollar.

Minimum Rate—\$64.34 for each separate lot or location.

Pedestal Rate—\$64.34 for each pedestal installed in non-rateable properties.

Rubbish Removals—Residential—\$46 per annum for one standard service per week and \$38 for each additional collection.

Commercial—

660 litres—\$412 per annum for one standard service per week and \$346 per annum for each additional service.

1 100 litres—\$551 per annum for one standard service per week and \$408 per annum for each additional service.

LOCAL GOVERNMENT ACT 1960

HEALTH ACT 1911

Shire of Tambellup

Memorandum of Imposing Rates

AT the ordinary meeting of the Tambellup Shire Council held on 16 July 1987 it was resolved that the rates and charges, specified hereunder, should be imposed on all rateable property within the District of the Shire of Tambellup in accordance with the provisions of the Local Government Act 1960 and the Health Act 1911 for the year ending 30 June 1988.

Dated this 27th day of July, 1987.

L. C. WITHAM,
President,

B. W. MEAD,
Shire Clerk.

Schedule of Rates and Charges Levied

General Rates—

1.024 cents in the dollar on Unimproved Values.

8.5 cents in the dollar on Gross Rental Values.

Minimum Rate—\$50 per Lot or Location.

Discount—10 per cent discount allowed on Current Rates paid in full before 4.00 pm on 1 September 1987.

Rubbish Charge—\$45 per annum for once-weekly service.

LOCAL GOVERNMENT ACT 1960

HEALTH ACT 1911

Shire of Chapman Valley

Memorandum of Imposing Rates

To whom it may concern—

AT a meeting of the Chapman Valley Shire Council held on 21 July 1987 it was resolved that the rates and charges specified hereunder should be imposed on all rateable property within the District of the Municipality in accordance with the provisions of the Local Government Act 1960 and the Health Act 1911 for the year ended 30 June 1988.

Dated this 23rd day of July, 1987.

L. P. COOPER,

President.

R. A. SCOTT,

Shire Clerk.

Schedule of Rates and Charges Levied

General Rate—

11 cents in the dollar on Gross Rental Values.

1.25 cents in the dollar on Unimproved Values.

Minimum Rate—\$50 per lot or location.

Rubbish Removals—\$26 per annum per standard removal.

Penalty on Overdue Rates—A 10 per cent penalty will be levied against rates which are outstanding as at 31 January 1988 (except for those owed by eligible pensioners).

LOCAL GOVERNMENT ACT 1960

HEALTH ACT 1911

Shire of Coolgardie

Memorandum of Imposing Rates

AT a Meeting of the Council of the Shire of Coolgardie held on 9 July 1987 it was resolved that the rates specified hereunder, should be imposed on all rateable property within the District of the Municipality for the financial year ending 30 June 1988, in accordance with the provisions of the Local Government Act 1960 and the Health Act 1911.

B. E. BROOKS,

President.

L. P. STRUGNELL,

Shire Clerk.

Schedule of Rates and Charges Levied

General Rates—

6.95 cents in the dollar for Gross Rental Value.

8.39 cents in the dollar for Unimproved Values.

Minimum Rate—\$59 per lot or location.

Rubbish Charge—

Residential—\$67 per annum for two standard bins once weekly.

Commercial—59.36 cents per bin per week, or minimum Commercial charge \$61.72 per annum.

Sanitary Pans—\$2.64 per pan per week.

A 50 per cent discount on rubbish charges will apply to those pensioners who qualify under the Pensioners Rate Rebate Act for a rate rebate.

LOCAL GOVERNMENT ACT 1960

HEALTH ACT 1911

Shire of Coorow

Memorandum of Imposing Rates

To whom it may concern—

AT a meeting of the Coorow Shire Council held on 21 July 1987, it was resolved that rates and charges specified hereunder be imposed on all rateable property within the municipality in accordance with the provisions of the Local Government Act 1960, and Health Act 1911.

Dated this 21st day of July, 1987.

T. I. READ,

President.

S. N. HAZELDINE,

Shire Clerk.

Schedule of Rates and Charges

General Rate—

10.000 7 cents in the dollar on Unimproved Values.

08.23 cents in the dollar on Gross Rental Values.

Minimum Rate—

Coorow, Greenhead, Leeman and Marchagee Townsites, All Mining Tenements/Leases—two hundred and fifty dollars (\$250) per lot, location or other piece of land.

Rural/Agricultural Land and other specific land not within townsites—one hundred and fifty dollars (\$150) per lot, location or other piece of land.

Gunyidi Townsite—fifty dollars (\$50) per lot, location or other piece of land.

Differential Rate—Loan No. 63—

00.174 1 cents in the dollar on Unimproved Values.

00.532 3 cents in the dollar on Gross Rental Values.

Discount—Discount of 10 per cent allowed on current rates paid in full within 30 days of issue.

Penalty on Overdue Rates—A penalty of 10 per cent will be applied to all rates outstanding as at 31 January 1988, except for amounts owed by eligible pensioners.

Rubbish Charges—

Domestic—\$57 per annum, weekly service.

Domestic (Pensioners)—\$29 per annum, weekly service.

Commercial—\$115 per annum, twice weekly service.

Coorow Bowling Club, Coorow Golf Club—\$29 per annum.

LOCAL GOVERNMENT ACT 1960

Shire of Cuballing

Memorandum of Imposing Rates

To whom it may concern—

AT a meeting of the Cuballing Shire Council held on Thursday 16 July 1987, it was resolved that the rates as specified hereunder should be imposed on all the rateable property within the district of the Municipality of the Shire of Cuballing, in accordance with the provisions of the Local Government Act 1960 for the year ending 30 June 1988.

Dated this 21st day of July, 1987.

D. L. DENT,

President.

G. W. FOSTER,

Shire Clerk.

Schedule of Rates Levied

General Rates—

Unimproved Values 2.874 8 cents in the dollar.

Annual Values 4.36 cents in the dollar.

Minimum Rate—

Unimproved Values \$25 per assessment.

Annual Values \$95 per assessment.

Discount—Discount of five per cent allowed on current rates paid in full within 30 days.

Penalty—A penalty of 10 per cent will be applied to all rates outstanding as at 31 January 1988 (eligible pensioners excepted).

LOCAL GOVERNMENT ACT 1960
HEALTH ACT 1911
Shire of Dundas
Memorandum of Imposing Rates

To whom it may concern—

AT a meeting of the Dundas Shire Council on 15 July 1987 it was resolved that rates and charges specified hereunder should be imposed on all rateable property within the Shire of Dundas in accordance with the provisions of the Local Government Act 1960.

Dated this 17th day of July, 1987.

C. L. GIBLETT,
President.
E. B. PEGG,
Shire Clerk.

Schedule of Rates Levied

Norseman Ward, Cowan Ward (Prescribed) and section 533 (17) of the Local Government Act citation and Salmon Gums Townsite 10 cents in the dollar on gross rental value.

Cowan Ward (Pastoral), Circle Valley and Dowak/Kumarl Salmon Gums Ward at 0.032 cents in the dollar.

Remainder of the district 0.1 cents in the dollar gross rental value and 0.032 cents in the dollar U.V.

Minimum rate \$85.

Sanitation charge \$48 per annum one bin removal per week.

Sanitation charge \$12 per annum one bin removal per week pensioner concession.

Penalty: A penalty of 10 per cent will be applied for all rates owing on 31 January 1988 except those owed by eligible pensioners.

LOCAL GOVERNMENT ACT 1960
HEALTH ACT 1911
Shire of Gnowangerup

Memorandum of Imposing Rates for
Financial Year 1987-88

AT a meeting of the Shire of Gnowangerup held on 15 July 1987 it was resolved that the rates and charges as specified hereunder shall be imposed on all rateable property within the Municipality in accordance with the provisions of the Local Government Act 1960 and the Health Act 1911.

Dated this 20th day of July, 1987.

K. E. PECH,
President.
P. A. ANNING,
Shire Clerk.

Schedule of Rates and Charges Levied

- General Rate—
Gross Rental Values—18.86 cents in the dollar.
Unimproved Values—4.49 cents in the dollar.
- Minimum Rate—\$66 per lot or location.
- Specified Area—
Gross rental values—1.44 cents in the dollar.
Unimproved values—0.35 cents in the dollar.
on the Ongerup Townsite and Ongerup Ward.
- Discount—Five per cent on all current rates paid in full on or before 4.00 pm on the day 35 days from the date of service.
- Sanitation Charges—Domestic—\$64 per annum for once weekly collection of one standard sized bin or container.
- Penalty—A 10 per cent penalty will be charged on all rates outstanding as at 31 January except in the case of entitled pensioners rates.

LOCAL GOVERNMENT ACT 1960
HEALTH ACT 1911
Shire of East Pilbara
Memorandum of Imposing Rates 1987/88

To whom it may concern—

AT a meeting of the East Pilbara Shire Council held on 22 July 1987, it was resolved that the rates and charges specified hereunder should be imposed on all rateable properties within the municipality.

R. K. BUSH,
President.
S. D. TINDALE,
Shire Clerk.

Schedule of Rates and Charges

General Rules—

12.61 cents in the dollar on unimproved valuations.

6.68 cents in the dollar on gross rental valuations.

Minimum Rates—\$85 for unimproved valuations, and \$120 for gross rental valuations.

Rubbish Removal Charges—

(1) Domestic—\$150 per annum.

(2) Commercial—

\$200 per annum—Marble Bar and Nullagine.

\$2.50 per 240-litre bin per collection—Newman.

\$6.25 per 660-litre bin per collection—Newman.

\$12.50 per 1100-litre bin per collection—Newman.

\$40 per Skip bin per collection—Newman.

Penalty—A penalty of 10 per cent will be applied to all rates outstanding as at 31 January 1988.

LOCAL GOVERNMENT ACT 1960
HEALTH ACT 1911
COUNTRY TOWNS SEWERAGE ACT 1948
Shire of Jerramungup
Memorandum of Imposing Rates and Charges

To whom it may concern—

AT a meeting of the Shire of Jerramungup held on 24 July 1987, it was resolved that the Rates and Charges specified hereunder should be imposed on all rateable property within the district of the Shire of Jerramungup for the year ended 30 June 1988, in accordance with the provisions of the Local Government Act 1960, the Health Act 1911 and the Country Towns Sewerage Act 1948.

Dated this 24th day of July, 1987.

G. L. HOUSTON,
President.
F. J. PECZKA,
Shire Clerk.

Schedule of Rates and Charges 1987-1988.

General Rate—

Rural Land—17.94 cents in the dollar on the Unimproved Values of properties.

Townsite—4.27 cents in the dollar on the Gross Rental Value of properties.

Minimum Rates—Throughout all Wards: \$105 per Lot or Location.

Rubbish Charge—\$54 per annum for each bin removed weekly.

Discount—10 per cent discount will be allowed on General Rates only in excess of the minimum if paid in full within 35 days from the service of Assessment.

Penalty: A penalty of 10 per cent will be imposed on all Rates outstanding on or after 31 January 1988.

Sewerage Rates—

Jerramungup Townsite: (Prescribed Area)—
12.54 cents in the dollar on Gross Rental Values.

Minimum Rates—

\$40 for vacant land properties.
\$95 all other properties.

Service Charges for non-Rated Properties—

Commercial Nature: \$459 per connection.

Institutional Type—

\$82.50 per fixture.
\$36.60 for each additional fixture.

Schedule of Rates and Charges

General Rate—11.46 cents in the dollar on gross rental values.

Minimum Rate—\$104 on any location, lot or other piece of land.

Rubbish Removal Charges—\$56.70 per annum per weekly service.

Discount—A discount of 10 per cent will be allowed on current rates paid in full within 35 days of the date of issue.

Rate Penalty: A 10 per cent penalty will be levied against those rates which remain outstanding at 31 January 1988 (eligible pensioners' rates being excluded).

LOCAL GOVERNMENT ACT 1960

HEALTH ACT 1911

Shire of Kojonup

Memorandum of Imposing Rates and Charges

To whom it may concern—

AT a meeting of the Kojonup Shire Council held on 2 July 1987, it was resolved that rates and charges specified hereunder be imposed on all rateable land within the Municipality in accordance with the provisions of the Local Government Act 1960, and the Health Act 1911.

Dated this 20th day of July, 1987.

R. H. SEXTON,
President.
P. DURTANOVICH,
Shire Clerk.

LOCAL GOVERNMENT ACT 1960

Municipality of Shire of Pingelly

Memorandum of Imposing Rates

To whom it may concern—

AT a meeting of the Pingelly Council, held on 16 July 1987, it was resolved that the Rates Specified hereunder should be imposed on all rateable property within the Shire of Pingelly in accordance with the provisions of the Local Government Act 1960, and the Health Act 1911.

I. W. PAGE,
President.
P. R. WEBSTER,
Shire Clerk.

Schedule of Rates and Charges

General Rate—

0.903 cents in the dollar on Unimproved Values.
8.99 cents in the dollar on Gross Rental Values.

Urban Farmland Rate: 0.451 5 cents in the dollar on Unimproved Values.

Minimum Rate—

Kojonup Townsite—Gross Rental Value Area \$120.
Kojonup Townsite—Unimproved Value Area \$60.
Qualeup Townsite—\$22.
All other Townsites—\$40.
All rural \$120.

Kojonup Townsite—Urban Farmland Area \$120.
Muradup Townsite—Urban Farmland Area \$80.

Rubbish Disposal Charges—

Normal—\$45 per annum, weekly service.
Pensioner—\$22.50 per annum, weekly service.

Schedule of Rates Levied
1987/88 Financial Year

General Rate—

On all property assessed on Gross Rental Value: 15.895 cents in the dollar.

On all property assessed on Unimproved Values: 1.402 5 cents in the dollar.

Minimum Rates—\$60 in any location, lot of other separate parcel of land.

Rubbish Removal Rate—

Residential: \$55 per annum per residence, for removal of one standard bin twice weekly.

Commercial: \$130 per annum per commercial premises, for removal of two standard bins twice weekly.

District High School: \$500 per annum blanket charge.

Regional Hospital: \$500 per annum blanket charge.

Sullage (or Liquid Waste) Removal Rate: \$200 per annum per premises for removal of one standard bin per week. (Charge to apply *pro rata* service non-compulsory.)

Discount—A discount of 10 per cent will be allowed on all General Rates before 5.00 pm on 25 September 1987.

Penalty—A penalty of 10 per cent will be applied to all rates owing as at 31 January 1988, except for those owed by eligible pensioners.

LOCAL GOVERNMENT ACT 1960

HEALTH ACT 1911

Town of Narrogin

Memorandum of Imposing Rates

To whom it may concern—

AT a meeting of the Narrogin Town Council held on 1 July 1987 it was resolved that the rates and charges specified hereunder be imposed on all rateable property within the Town of Narrogin in accordance with the Local Government Act 1960 and Health Act 1911 for the year ending 30 June 1988.

Dated this first day of July, 1987.

R. W. FARR,
Mayor.
P. J. WALKER,
Town Clerk.

LOCAL GOVERNMENT ACT 1960

COUNTRY TOWNS SEWERAGE ACT 1948

HEALTH ACT 1911

Shire of Ravensthorpe

Memorandum of Imposing Rates and Charges

To whom it may concern—

AT the Ordinary Meeting of the Shire of Ravensthorpe held on 16 July 1987, it was resolved that the Rates and Charges

specified hereunder should be imposed on all rateable property within the Shire in accordance with the provisions of the Local Government Act 1960, Country Towns Sewerage Act 1943 and the Health Act 1911.

Dated this 17th day of July, 1987.

J. S. LAWRENCE,
President.
M. T. HOWIESON,
Shire Clerk.

Schedule of Rates and Charges Levied

General Rates—

0.103 6 cents in the dollar on Gross Rental Values.
0.024 1 cents in the dollar on Unimproved Values.
Minimum Rate of \$95 on each Lot or portion of Lot.

Sewerage Rate—

0.037 6 cents in the dollar on Gross Rental Values within the Ravensthorpe Limited Effluent Disposal Scheme "Specified Area".
Government Properties of a commercial nature: \$459 per connection.
Institutional Properties: \$82.50 first major fixture, \$36 each additional major fixture.
Minimum Rate of \$40 on each Lot or portion of Lot.

Charges—

Hopetoun Television Retransmission Prescribed Area: \$33.50 for each Lot or portion of Lot.
Ravensthorpe Television Retransmission Prescribed Area: \$32.50 for each Lot or portion of Lot.
Munglinup Television Retransmission Prescribed Area: \$50 for each Lot.

Discount—A discount of five per cent will be allowed on Current Rates (except Sewerage Rates) paid in full on or before 30 days from the date of the Assessment Notice.

Penalty—A penalty of 10 per cent will be charged on all Rates (except Sewerage Rates) remaining unpaid after 31 January 1988, or three months after the date of the Assessment Notice, whichever is the later date.

LOCAL GOVERNMENT ACT 1960 HEALTH ACT 1911 Shire of Roebourne

Memorandum of Imposing Rates for Financial Year 1987-88
AT a meeting of the Roebourne Shire Council, held on 15 July 1987, it was resolved that the rates and charges specified hereunder should be imposed on all rateable property within the district of the Municipality, in accordance with the provisions of the Local Government Act 1960 and the Health Act 1911.

T. J. BOURNE,
President.
F. J. GOW,
Shire Clerk.

Schedule of Rates and Charges

General Rates—

Twelve cents in the dollar on the gross rental value of rateable property.
Five cents in the dollar on the unimproved value of pastoral leases, locations and mining tenements.

Minimum Rates—

\$300 on any lot within the townsites of Dampier, Karratha, Roebourne, Wickham and Point Samson and Urban Locations.
\$10 on any lot in the townsite of Cossack and on assessments using unimproved values.

Penalty—A penalty of 10 per cent will be charged on rates outstanding as at 31 January 1988.

Rubbish Charges—The following charges are prescribed for the removal of house and trade refuse and other rubbish from premises situate within the aforesaid parts of the said districts of the Shire of Roebourne, namely—

- (a) Premises within townsites which are not permitted to be rated—
 - (1) \$1.65 for each daily emptying by the Shire of Roebourne of a receptacle provided by an occupier in accordance with By-law 12 hereof.
 - (2) \$9.80 per cubic metre for the removal by the Shire of Roebourne of other trade refuse.
- (b) Special areas not rateable under the gross rental value system as prescribed by the Local Government Act 1960—
 - (1) A charge set by the Shire taking into account the time taken for travelling, collection and tip maintenance and agreed to by the Commissioner of Public Health in accordance with section 106 (7) of the Health Act 1911.

LOCAL GOVERNMENT ACT 1960 HEALTH ACT 1911 Shire of Toodyay

Memorandum of Imposing Rates 1987-88

To whom it may concern—

AT a meeting of the Toodyay Shire Council held on 6 July 1987, it was resolved that the rates and charges specified hereunder should be imposed on all rateable property within the district of the Shire of Toodyay in accordance with the provisions of the Local Government Act 1960 and the Health Act 1911 as amended.

Dated this 6th day of July, 1987.

G. L. LUDEMANN,
President.
ROBERT J. MILLAR,
Shire Clerk.

Schedule of Rates and Charges Levied

General Rate—

Gross Rental Values: Central Ward 11.704 6 cents in the dollar.
Unimproved Values: Rural Zones 0.585 2 cents in the dollar.
Unimproved Values: Special Rural Zones 1.418 7 cents in the dollar.

Minimum Rate—

Gross Rental Values: Central Ward \$85 per Lot.
Unimproved Values: Rural \$170 per assessment.
Unimproved Values: Special Rural \$170 per assessment.

Rubbish Rate—\$57 per annum for weekly removal of one standard 140 or 240 litre bin.

Discount—A 10 per cent discount will be allowed on current general rates and minimum rates paid in full on or before 4.00 pm 20 August 1987.

Penalty—A penalty of 10 per cent will be applied to all rates unpaid after 31 January 1988, except for those owed by eligible pensioners.

LOCAL GOVERNMENT ACT 1960

HEALTH ACT 1911

Shire of Wyalkatchem

Memorandum of Imposing Rates and Charges

AT a Meeting of the Wyalkatchem Shire Council held on 15 July 1987 it was resolved that the Rates and Charges specified in the schedule be imposed on all rateable property within the District of the Shire of Wyalkatchem in accordance with the provision of the Local Government Act 1960 and the Health Act 1911 for the year ending 30 June 1988.

Dated this 16th day of July, 1987.

H. R. REILLY, President.
I. G. DAVIES, Shire Clerk.

Schedule of Rates and Charges Levied

General Rates—

0.073 7 cents in the dollar on unimproved values.

0.051 6 cents in the dollar gross rental values.

Minimum Rates—

\$65 per lot or location contained within the Wyalkatchem Townsite.

\$20 per lot or location contained within the Korrelocking Townsite.

\$27 per Mineral Claim contained within the Rural Wards of the Shire of Wyalkatchem.

Rubbish Service—

\$50 per annum for one weekly service (Residential).

\$114 per annum for twice weekly service (commercial and industrial).

Discount: 10 per cent on all current rates paid in full within 35 days of date of service.

Penalty: A penalty of 10 per cent will be applied to outstanding rates as at 31 January 1988 except for amounts owed by eligible pensioners.

Minimum Rates—\$40 per vacant land properties. \$95 per all other properties.

Rubbish Charges—

Southern Cross—\$50 per annum per occupied lot for one standard bin per week in the Southern Cross townsite for the first bin. Each additional bin \$30.

Marvel Loch—\$55 per annum per occupied lot for one standard bin per week in the Marvel Loch townsite for the first bin. Each additional bin \$30.

Penalty—10 per cent on all rates remaining outstanding at 31 January 1988, except for eligible pensioners.

LOCAL GOVERNMENT ACT 1960

Shire of Esperance

Notice of Intention to Borrow

Proposed Loan (No. 217) of \$38 000

PURSUANT to section 610 of the Local Government Act 1960 the Council of the Shire of Esperance hereby gives notice that it proposes to borrow money by the sale of a debenture or debentures on the following terms and for the following purpose: \$38 000 for a period of 10 years at ruling interest rates repayable at the Office of the Council, Windich Street, Esperance in 20 half-yearly instalments of principal and interest. The loan may be repayable by equal half-yearly instalments of principal and interest over four years with repayments calculated over a five-year term and then repaid in full or rolled over for the balance of the five-year term at the then current interest rate. Purpose: Wylie Bay tip site construction and equipment.

Specifications, estimates of costs and statements as required by section 609 of the Local Government Act are open for inspection at the Office of the Council for 35 days after publication of this notice.

Dated this 20th day of July, 1987.

D. H. REICHSTEIN, President.

R. T. SCOBLE, Shire Clerk.

LOCAL GOVERNMENT ACT 1960

HEALTH ACT 1911

Shire of Yilgarn

Memorandum of Imposing Rates

To whom it may concern—

AT the Ordinary Meeting of the Yilgarn Shire Council held on 20 July 1987, it was resolved that the rates and charges specified hereunder should be imposed on all rateable property within the district of the Shire of Yilgarn in accordance with the Local Government Act 1960 and the Health Act 1911 for the year ending 30 June 1988.

P. R. PATRONI, President.

R. W. MANGINI, Shire Clerk.

Schedule of Rates Levied and Charges Imposed

General Rate—

6.18 cents in the dollar on the GRV of rateable property in townsites.

2.058 cents in the dollar on the unimproved value of rateable property in the rural areas, mining claims, leases and licences.

Minimum Rate—\$45 per lot, location, lease, claim or licence.

Sewerage Scheme Rates and Charges—

Southern Cross Townsite 8.13 cents in the dollar on GRV.

LOCAL GOVERNMENT ACT 1960

Shire of Esperance

Notice of Intention to Borrow

Proposed Loan (No. 218) of \$47 500

PURSUANT to section 610 of the Local Government Act 1960 the Council of the Shire of Esperance hereby gives notice that it proposes to borrow money by the sale of debenture or debentures on the following terms and for the following purpose—\$47 500 for a period of seven years at ruling interest rates payable at the office of the Council, Windich Street, Esperance in 14 half-yearly instalments of principal and interest. The loan may be repayable by equal half-yearly instalments of principal and interest over four years with repayments calculated over a seven-year term and then repaid in full or rolled over for the balance of the seven-year term at the then current interest rate. Purpose—Purchase of road making plant.

Specifications, estimates of costs and statements as required by section 609 of the Local Government Act are open for inspection at the office of the Council for 35 days after publication of this notice.

Dated this 31st day of July, 1987.

D. H. REICHSTEIN, President.

R. T. SCOBLE, Shire Clerk.

LOCAL GOVERNMENT ACT 1960

Shire of Esperance

Notice of Intention to Borrow

Proposed Loan (No. 219) of \$149 000

PURSUANT to section 610 of the Local Government Act 1960 the Council of the Shire of Esperance hereby gives notice that it proposes to borrow money by the sale of debenture or debentures on the following terms and for the following purpose—\$149 000 for a period of five years at ruling interest rates payable at the office of the Council, Windich Street, Esperance in 10 half-yearly instalments of principal and interest. The loan may be repayable by equal half-yearly instalments of principal and interest over four years with repayments calculated over a five-year term and then repaid in full or rolled over for the balance of the five-year term at the then current interest rate. Purpose—Purchase of motor vehicles.

Specifications, estimates of costs and statements as required by section 609 of the Local Government Act are open for inspection at the office of the Council for 35 days after publication of this notice.

Dated this 31st day of July, 1987.

D. H. REICHSTEIN,
President.R. T. SCOBLE,
Shire Clerk.

LOCAL GOVERNMENT ACT 1960

City of Fremantle

Notice of Intention to Borrow

Proposed Loan (No. 160) of \$235 000

Proposed Loan (No. 162) of \$125 000

Proposed Loan (No. 163) of \$130 000

Proposed Loan (No. 164) of \$150 000

PURSUANT to section 610 of the Local Government Act 1960 the City of Fremantle hereby gives notice that it proposes to borrow money by sale of debenture or debentures repayable by 20 half-yearly instalments of principal and interest over a period of 10 years from the day of issue at the Office of the Council, for the following purposes—

- Loan 160—Construction of Roads.
- Loan 162—Construction of Footpaths.
- Loan 163—Construction of Roads (Drainage).
- Loan 164—Purchase of Plants.

Plans, specifications and estimates of costs thereof and the statement required by section 609 are open for inspection at the Office of the Council, William Street, Fremantle, for 35 days after publication of this notice.

Dated this 27th day of July 1987.

J. A. CATTALINI,
Mayor.G. J. PEARCE,
City Manager/Town Clerk.

LOCAL GOVERNMENT ACT 1960

Municipal Elections

Department of Local Government,
Perth, 31 July 1987.

IT is hereby notified, for general information, in accordance with section 138 of the Local Government Act 1960, that the following persons have been elected members of the undermentioned Municipalities to fill the vacancies shown in the particulars hereunder—

Date of Election; Member Elected, Surname, First names; Office; Ward; how Vacancy Occurred; (a) Effluxion of time; (b) Resignation; (c) Death; (d) Disqualified; (e) Other; Name of Previous Member; Remarks.

Shire of Collie

18/7/87; Maunder, Ian Wayne; Councillor; South; (b); Stedman, C. A.: Extraordinary.

M. C. WOOD,
Secretary for Local Government.

LOCAL GOVERNMENT ACT 1960

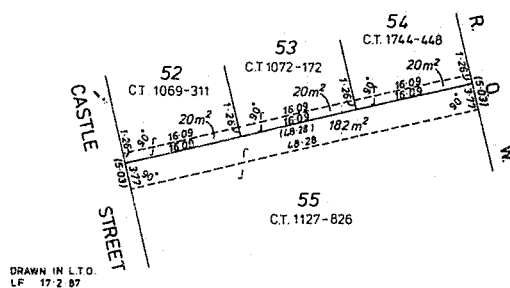
City of Bunbury

Closure of Private Street

Department of Local Government,
Perth, 27 July 1987.

LG: BY 4-14B.

IT is hereby notified for public information that His Excellency the Governor has approved under the provisions of section 297A of the Local Government Act 1960, the resolution passed by the City of Bunbury that the private street which is described as being portion of Leschenault Location 26 being part of the land on Plan 3227 and being part of the land contained in Certificate of Title Volume 674 Folio 127 be closed, and the land contained therein be amalgamated with adjoining Lots 52, 53 and 54 Strickland Street and Lot 55 Castle Street, Bunbury.

M. C. WOOD,
Secretary for Local Government.Schedule
Diagram No. 72190

Compiled from Plan 3227

LOCAL GOVERNMENT ACT 1960

City of Bunbury

Closure of Private Street

Department of Local Government,
Perth, 28 July 1987.

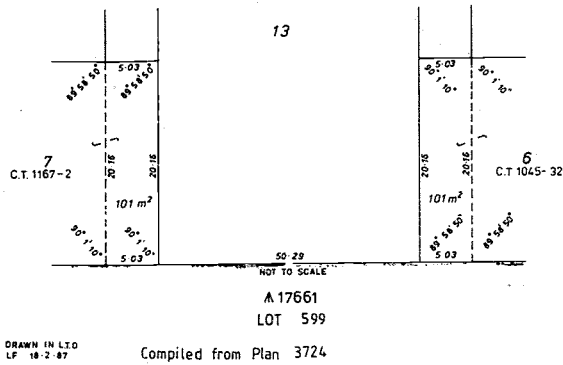
LG: BY-4-14; BY-4-14A.

IT is hereby notified for public information that His Excellency the Governor has approved under the provisions of section 297A of the Local Government Act 1960, the resolution passed by the City of Bunbury that—

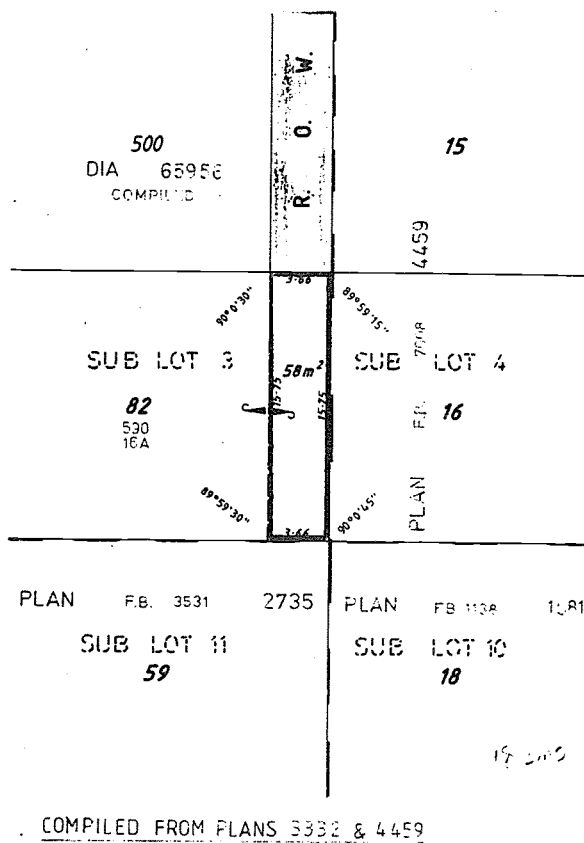
1. Portion of the private street which is described as being portion of Bunbury Lot 340, being part of the land on Plan 3724 and being part of the land contained in Certificate of Title Volume 659 Folio 196 be closed, and the land contained therein be amalgamated with adjoining Lot 7 Upper Esplanade, Bunbury; and
2. Portion of the private street which is described as being portion of Bunbury Lot 340 being part of the land on Plan 3724 and being part of the land contained in Certificate of Title Volume 659 folio 196 be closed, and the land contained therein be amalgamated with adjoining Lot 6 Haig Crescent, Bunbury, as shown in the Schedule.

M. C. WOOD,
Secretary for Local Government.

Schedule
Diagram No. 72189



Schedule
Diagram No. 72192



LOCAL GOVERNMENT ACT 1960

Town of Cottesloe
Closure of Private Street
Department of Local Government,
Perth, 24 July 1987.

LG: CT 4-12.

IT is hereby notified for public information that His Excellency the Governor has approved under the provisions of section 297A of the Local Government Act 1960, the resolution passed by the Town of Cottesloe that portion of the private street which is described as being portion of Cottesloe Suburban Lots 2 and 3 on Plan 3332 and being part of the land contained in Certificate of Title Volume 537 Folio 32 be closed, and the land contained therein be amalgamated with adjoining lot 82 Brighton Street, Cottesloe.

M. C. WOOD,
Secretary for Local Government.

CEMETERIES ACT 1986

The Municipality of the City of Bunbury
Scale of Fees and Charges—Bunbury General Cemetery

IN pursuance of the powers conferred upon it by the abovementioned Act and of all other powers enabling it, the Council of the abovementioned Municipality resolved at a meeting held on 13 July 1987 that the following charges will apply.

Schedule "A"

Scale of Fees and Charges payable to Trustees

1. On application for an Order of Burial the following fees will be payable in advance—

(a) In open ground—	\$
For interment in grave any depth to 2.13 m including registration fee and use of number plate.....	145
For interment of any stillborn child in ground set aside for that purpose	60
(b) In private ground, including the issue of a grant of right of burial—	
Ordinary land for grave 2.44 m x 1.22 m where directed.....	300
Ordinary land for grave 2.44 m x 2.44 m where directed.....	550
Ordinary land for grave (extra) 2.44 m x 0.3 m where directed	85
For interment in grave any depth to 2.13 m including registration fee and use of number plate.....	145
(c) Extra charges—	
For each interment in open ground, without due notice under By-law 3.....	150
For each interment in private ground, without due notice under By-law 3.....	150
For each interment, not in usual hours as prescribed by By-law 11.....	150
For each interment on a Saturday, Sunday or public holiday	200
For each interment of cremated ashes	60
Fee of exhumation	450
Re-interment in new grave.....	145

(d) Funeral director's annual licence fee	85
Single funeral permit (other than funeral directors)	120
Single funeral permit (funeral director's only)	40
For permission to erect a headstone.....	85
For copy of by-laws and regulations.....	5
For copy of grant of right of burial	30
Annual maintenance 2.44 m x 1.22 m	80
Annual maintenance 2.44 m x 2.44 m	150

CEMETERIES ACT 1986

The Municipality of the City of Bunbury

Scale of Fees and Charges—Bunbury Lawn Cemetery

IN pursuance of the powers conferred upon it by the abovementioned Act and of all other powers enabling it, the Council of the abovementioned Municipality resolved at a meeting held on 13 July 1987 that the following charges will apply.

Schedule "A"

Bunbury Lawn Cemetery

Certificate of Title Volume 1186, Folio 838 and 67

Scale of Fees and Charges payable to the Board

On application for an Order of Burial the following fees are payable in advance.

In private ground including the issue of a grant of right of burial—	\$
Land for grave 2.44 m x 1.22 m including issue of grant of right of burial	300
For interment any depth to 2.13 m including registration fee and use of number plate.....	145
For interment of a stillborn child or a child who has not lived longer than 48 hours in ground set aside for that purpose	60
For each interment of cremated ashes	60
Extra Charges—	
For each interment not in usual hours as prescribed by By-law 9	150
For each interment without due notice under By-law 11 (c)	150
For each interment on a Saturday, Sunday or Public Holiday.....	200
Fee for exhumation	450
Re-interment in new grave.....	145
Miscellaneous—	
Undertakers annual licence fee.....	85
For permission to erect a headstone	85
For copy of by-laws and regulations.....	5
For copy of a grant of right of burial.....	30

CEMETERIES ACT 1986

CREMATION ACT 1929

The Municipality of the City of Bunbury

Scale of Fees and Charges—Bunbury Crematorium

IN pursuance of the powers conferred upon it by the abovementioned Act and of all other powers enabling it, the Council of the abovementioned Municipality resolved at a meeting held on 13 July 1987 that the following charges will apply.

Appendix "B"

Scale of Fees and Charges

Bunbury Crematorium

The following scale of fees, charges and penalties are payable to the Board.

Cremations	\$
(a) Persons seven (7) years or over.....	150
Children under seven (7) years of age (including a still born child)	70
Penalty rates surcharge	240
Disposal of Ashes	
(b) Interment in garden of remembrance (including tablet and reservation for a second tablet).....	170
Interment under family rose bush or shrub in memorial garden (including 143 mm x 118 mm bronze tablet and reservation for three additional tablets)	550
Second, third and fourth tablets each	105
Interment under selected shrub or tree (including 229 mm x 229 mm bronze tablet and reservation for three further interments).....	750

Cremations— <i>continued</i>	\$
Each further interment or tablet	105
Placement in single niche including tablet	140
Placement in double niche including tablet and first inscription	205
Second inscription	50
Interment in family grave	60
Scattering to the winds	40
Postage of ashes within Australia	50
Postage of ashes overseas	70
Collection of ashes from the crematorium	40
Storage of cremated ashes, per month, after six months	5

FACTORIES AND SHOPS ACT 1963

FACTORIES AND SHOPS EXEMPTION ORDER (No. 18) 1987

MADE under section 7 by the Minister for Labour, Productivity and Employment with the approval of His Excellency the Governor in Executive Council.

Citation.

1. This Order may be cited as the *Factories and Shops Exemption Order (No. 18) 1987*.

Quinns Rocks Art and Crafts Exhibition

2. It is hereby declared that the provisions of section 21 and Division II of Part IX of the Factories and Shops Act 1963, do not apply between the hours of 10.00 am and 4.00 pm on Sunday, 20 September 1987 to that part of the Gumblossom Hall in Quinns Rocks in which the Quinns Rocks Art and Crafts Exhibition will be held.

P. M'C. DOWDING,
Minister for Labour,
Productivity and Employment.

FACTORIES AND SHOPS ACT 1963

FACTORIES AND SHOPS EXEMPTION ORDER (No. 19) 1987

MADE under section 7 by the Minister for Labour, Productivity and Employment with the approval of His Excellency the Governor in Executive Council.

Citation.

1. This Order may be cited as the *Factories and Shops Exemption Order (No. 19) 1987*.

Extended Trading Hours, Avon Descent

2. It is hereby declared that the provisions of Division II of Part IX excluding section 92 of the Factories and Shops Act 1963 do not apply to shops in the Townsite of Northam on Friday, 31 July 1987 between the hours of 6.00 pm and 9.00 pm.

P. M'C. DOWDING,
Minister for Labour,
Productivity and Employment.

FACTORIES AND SHOPS ACT 1963

FACTORIES AND SHOPS EXEMPTION ORDER (No. 20) 1987

MADE under section 7 by the Minister for Labour, Productivity and Employment with the approval of His Excellency the Governor in Executive Council.

Citation

1. This Order may be cited as the *Factories and Shops Exemption Order (No. 20) 1987*.

International Fashion Extravaganza

2. It is hereby declared that the provisions of section 21 and Division II of Part IX of the Factories and Shops Act 1963, do not apply between the hours of 9.30 am and 9.30 pm Monday to Friday, 27 to 31 July 1987 to that part of the Burswood Superdome Exhibition Centre in which the International Fashion Extravaganza will be held.

P. M'C. DOWDING,
Minister for Labour,
Productivity and Employment.

FACTORIES AND SHOPS ACT 1963

FACTORIES AND SHOPS EXEMPTION ORDER (No. 21) 1987

MAD E under section 7 by the Minister for Labour, Productivity and Employment with the approval of His Excellency the Governor in Executive Council.

Citation

1. This Order may be cited as the *Factories and Shops Exemption Order (No. 21) 1987*.

1987 Perth Boat Show

2. It is hereby declared that the provisions of section 21 and Division II of Part IX of the Factories and Shops Act 1963 do not apply—

- (a) between the hours of 1.30 pm and 9.30 pm on Friday, 21 August 1987;
- (b) between the hours of 10.00 am and 9.30 pm on Saturday, 22 August 1987;
- (c) between the hours of 10.00 am and 6.30 pm on Sunday, 23 August 1987;
- (d) between the hours of 1.30 pm and 9.30 pm on Monday, 24 August 1987;
- (e) between the hours of 1.30 pm and 9.30 pm on Tuesday, 25 August 1987;
- (f) between the hours of 1.30 pm and 9.30 pm on Wednesday, 26 August 1987,

to that part of the Royal Agricultural Showgrounds in Claremont on which the 1987 Perth Boat Show will be held.

P. M'C. DOWDING,
Minister for Labour,
Productivity and Employment.

INDUSTRIAL RELATIONS ACT 1979

Notice
(Section 80X)

I, PETER M'CALLUM DOWDING, Minister for Labour, Productivity and Employment, acting pursuant to subsection (5) of section 80X of the Industrial Relations Act 1979, hereby declare that Division 4 of Part IIA of the Industrial Relations Act 1979 Promotion Appeal Boards shall not apply to or in relation to all vacancies within the King Edward Memorial Hospital for Women described in Clause 36—Wages. of the Nurses (Public Hospitals) Award No. 6 of 1968.

PETER DOWDING,
Minister for Labour,
Productivity and Employment.

INDUSTRIAL RELATIONS ACT 1979

Notice
(Section 80X)

I, PETER M'CALLUM DOWDING, Minister for Labour, Productivity and Employment, acting pursuant to subsection (5) of section 80X of the Industrial Relations Act 1979, hereby declare that Division 4 of Part IIA of the Industrial Relations Act 1979 Promotion Appeal Boards shall not apply to or in relation to all vacancies within the Princess Margaret Hospital for Children described in Clause 36—Wages. of the Nurses (Public Hospitals) Award No. 6 of 1968.

PETER DOWDING,
Minister for Labour,
Productivity and Employment.

INDUSTRIAL RELATIONS ACT 1979

Notice
(Section 80X)

I, PETER M'CALLUM DOWDING, Minister for Labour, Productivity and Employment, hereby revoke the notice made pursuant to subsection (5) of section 80X of the Industrial Relations Act 1979 and published in the *Government Gazette* on 10 April 1987.

PETER DOWDING,
Minister for Labour,
Productivity and Employment.

Western Australia

FINANCE BROKERS CONTROL ACT 1975

(Section 24 and 27)

Application for Finance Brokers Licence by Individual

To: The Registrar, Finance Brokers Supervisory Board.

I, RONALD GEOFFREY RESIDE of 23 Blythe Avenue, Yokine 6060 hereby apply for a Finance Brokers Licence under the Finance Brokers Control Act 1975. My address for service of notices in respect of this application is 1st Floor, 642 Newcastle Street, Leederville 6007.

Dated this 1st day of July, 1987.

(Signed) R. G. RESIDE,

Appointment of Hearing

I hereby appoint 2 September 1987 at 9.30 o'clock in the forenoon as the time for hearing the foregoing application at the Offices of the Finance Brokers Supervisory Board, 600 Murray Street, West Perth.

C. A. FITZGERALD,
Registrar,
Finance Brokers Supervisory Board.

Objection to the granting of this licence shall be in the approved form and may be served on the applicant and the Registrar at any time prior to seven days before the date appointed for the hearing.

CHICKEN MEAT INDUSTRY ACT 1977-1982

Department of Agriculture,
South Perth, 14 July 1987.

Agric. 1152/86.

I, THE undersigned Minister for Agriculture, being the Minister charged with the administration of the Chicken Meat Industry Act 1977-1982, acting in exercise of the power in this behalf conferred upon me by sections 7 and 8 of the said Act, do hereby notify that the following persons have been appointed members of the Chicken Meat Industry Committee for a period expiring on 9 June 1989.

1. Mr P. Smetana as a member and chairman of the said Committee pursuant to section 7(1)(a) and Mr B. Gabbedy as Deputy Chairman pursuant to section 7(3) of the said Act;

2. Mr D. Cain and Mr J. Gill as members representative of processors pursuant to section 7(1)(b), and Mr D. Gaskell and Mr W. Mahony respectively as their deputies pursuant to section 7(3) of the said Act;

3. Mr L. J. Brajkovich and Mr M. Fantasia as members representative of growers pursuant to section 7(1)(c), and Mr P. Jeffrey and Mr D. Burgess respectively as their deputies pursuant to section 7(3) of the said Act; and

4. Mr R. Lang and Mr K. Fry as independent persons pursuant to section 7(1) (d) of the said Act.

Dated this 22nd day of July, 1987.

JULIAN GRILL,
Minister for Agriculture.

BIOLOGICAL CONTROL ACT 1986

Declaration of Relevant Laws

UNDER section 5 of the Biological Control Act 1986 the Biological Control Authority of Western Australia hereby declares that the following laws are relevant laws for the purposes of that Act—

1. Biological Control Act 1984 of the Commonwealth.
2. Biological Control Act of 1985 of the State of New South Wales.
3. Biological Control Act 1986 of the Northern Territory.
4. Biological Control Act 1986 of the State of South Australia.
5. Biological Control Act 1986 of the State of Tasmania.
6. Biological Control Act 1986 of the State of Victoria.

JULIAN GRILL,
Biological Control Authority
of Western Australia.

WHEAT MARKETING ACT 1984

Delivery of Wheat to Australian Wheat Board

To all persons in Western Australia—

TAKE notice that pursuant to subsection 10 (2) of the Wheat Marketing Act 1984 you are required to deliver to the Australian Wheat Board within seven days from the date of the Notice (hereinafter referred to as "the Board") all wheat

that is in your possession on the date on which this Notice is published in the *Gazette* and all wheat coming into your possession after that date but before 1 July 1988, other than—

- (a) wheat retained on the farm on which it was grown (hereinafter referred to as "the farm of production") for use on that farm;
- (b) wheat which pursuant to a permit issued by the Board is moved from the farm of production—
 - (i) to a mill for gristing with the object of returning the products of gristing to the farm of production for use on that farm,
 - (ii) to another farm approved by the Board for use on that other farm, or
 - (iii) to another farm for feeding to agisted stock owned by the owner of the farm of production;
- (c) wheat which the Board declares to be—
 - (i) seed wheat, or
 - (ii) inferior wheat,
 to which this Act does not apply;
- (d) wheat which pursuant to a permit issued by the Board is purchased for a stockfeed use;
- (e) wheat that has been sold by the Board.

Also take notice that pursuant to subsection 10 (4) of the Wheat Marketing Act 1984 any person—

- (a) who without reasonable excuse refuse or fails to deliver wheat to the Board in accordance with this notice; or
- (b) who delivers to the Board wheat which has been previously sold by the Board,

commits an offence punishable in the case of an individual by a fine of \$10 000 and in the case of a body corporate by a fine of \$50 000.

Wheat may be delivered to the Board by delivering the wheat to any of the Board's authorized receivers.

For information as to the names and addresses of the authorized receivers or any other matter in relation to this notice please contact—

The State Manager,
Australian Wheat Board,
Primary Industry House,
239 Adelaide Terrace,
Perth WA 6000.
Telephone: (09) 325 7166

Dated at Melbourne this 10th day of July, 1987.

The Common Seal of the Australian
Wheat Board was hereunto
affixed in the presence of—

[L.S.]

CLINTON CONDON,
Chairman.
D. T. NORTON,
Secretary.

BUILDING MANAGEMENT AUTHORITY

Tenders, closing at West Perth, at 2.30 pm on the dates mentioned hereunder, are invited for the following projects.

Tenders are to be addressed to:—

The Minister for Works,
c/o Contract Office,
Dumas House,
2 Havelock Street,
West Perth, Western Australia 6005

and are to be endorsed as being a tender for the relevant project.

The highest, lowest, or any tender will not necessarily be accepted.

Tender No.	Project	Closing Date	Tender Documents now available at
24559.....	Newman Child Care Centre—Erection (Recall). Builders Categorisation Category D	4/8/87	BMA West Perth BMA Geraldton BMA Karratha BMA Sth Hedland
24560.....	Gnowangerup Agricultural School—Shearing Shed and Sports Hall	4/8/87	BMA West Perth BMA Albany

BUILDING MANAGEMENT AUTHORITY—*continued*

Tender No.	Project	Closing Date	Tender Documents now available at
24557.....	Graylands Hospital—"X" Block Additions and Renovations. Builders Categorisation Category B. Selected Tenderers Only. Deposit on Documents \$200	4/8/87	BMA West Perth
24561.....	Newman Child Care Centre—Mechanical Services (Recall). Nominated Sub Contract	4/8/87	BMA West Perth BMA Geraldton BMA Karratha BMA Sth Hedland
24562.....	South Newman Primary School—Alterations and Fire Repairs. Builders Categorisation Category D	11/8/87	BMA West Perth BMA Karratha BMA Sth Hedland BMA Geraldton
24563.....	Wembley Technical College—WA Plastic Skills Centre. Builders Categorisation Category D	11/8/87	BMA West Perth
24568.....	QE II Medical Centre—"A" Block Upgrading—N.R.I. Laboratories Floors 1, 2 and 4—Mechanical Services. Nominated Sub Contract	18/8/87	BMA West Perth
24569.....	Wembley Technical College—WA Plastic Skills Centre—Electrical. Nominated Sub Contract	11/8/87	BMA West Perth
24570.....	Wembley Technical College—WA Plastic Skills Centre—Mechanical. Nominated Sub Contract	11/8/87	BMA West Perth
24571.....	Cape Range National Park—Exmouth—Ningaloo Marine Park—Information Centre and Facilities—Erection. Builders Categorisation Category C	1/9/87	BMA West Perth BMA Carnarvon BMA Geraldton

M. J. BEGENT,
Executive Director,
Building Management Authority.

BUILDING MANAGEMENT AUTHORITY

Acceptance of Tenders

Tender No.	Project	Contractor	Amount
24551.....	Authority for Intellectually Handicapped Persons, Gosnells—Duplex Housing—Social Training Unit—Erection.	Plunkett Homes (W.A.) Pty Ltd	\$ 178 397
22125.....	Mineral House Stage II—Computer Room Floor	Compuroom Services	26 688
24537.....	Metropolitan Security Prison—South—Casuarina (Kwinana)—Mechanical.	W. F. Busby & Co.....	1 363 000
24538.....	Metropolitan Security Prison—South—Casuarina (Kwinana)—Electrical.	Industrial & Commercial Electrics	1 034 450
24539.....	Metropolitan Security Prison—South—Casuarina (Kwinana)—Fire Services.	O'Donnell Griffin Pty Ltd	467 840
24530.....	QE II Medical Centre, Nedlands—"A" Block Upgrading—C2/C3 Laboratories—Mechanical Services—Fume Cupboard.	Johndec Engineering Plastics	18 812

STATE TENDER BOARD OF WESTERN AUSTRALIA

Tenders for Government Supplies

Date of Advertising	Schedule No.	Supplies Required	Date of Closing
1987			1987
July 17.....	54A1987.....	Bracelets, Patient Identification (one year period)—Various Government Departments	Aug 6
July 17.....	436A1987.....	Microwave Equipment (for the period from the date of Acceptance of Tender to 31 December, 1989)—Various Government Departments	Aug 6
July 17.....	441A1987.....	Computer Equipment—W.A. Alcohol and Drug Authority	Aug 13
July 24.....	450A1987.....	Wheels Railway (150 Only) and Wheels Railway (20 Only)—Westrail	Aug 13
July 24.....	451A1987.....	Truck Heavy Duty fitted with hopper bin in accordance with Westrail Road Services. Specification Nos. RS1/87 and RS2/87—Westrail	Aug 13
July 24.....	453A1987.....	One (1) only Horticultural Glasshouse—Education Department	Aug 13
July 24.....	452A1987.....	Computer Aided Drafting System—Westrail	Aug 20
<i>Services</i>			
July 17.....	435A1987.....	Removal of Bodies to Morgues in Country Areas (from date of Acceptance of Tender to 20 June, 1988) (Recall of Certain Towns)	Aug 6
July 17.....	438A1987.....	Helicopter Charter for Donkey Control (405 hours approximately split into three phases) East and West Kimberley—Agriculture Protection Board ..	Aug 6

STATE TENDER BOARD OF WESTERN AUSTRALIA—continued

For Sale by Tender

Date of Advertising	Schedule No.	For Sale	Date of Closing
1987			1987
July 17	432A1987	Lycoming Aircraft Engine—Como	Aug 6
July 17	433A1987	1977 Chamberlain 4880 Tractor (MRD 248)—Welshpool	Aug 6
July 17	434A1987	1985 Ford Falcon XF Utility (6QC 362) (Recall)—Derby	Aug 6
July 17	439A1987	1985 Nissan 720 Tray Back (6QC 342) 1984 Nissan Patrol Tray Back (Diesel) (XQY 988) 1985 Ford Falcon XF Station Wagon (6QD 325) and 1985 Ford Falcon XF Utilities (XQY 241) (XQY 243)—Kununurra	Aug 6
July 17	440A1987	1985 Ford Falcon XF Sedan (XQY 244) and 1985 Ford Falcon XF Utilities (XQY 245) (XQY 246) (XQY 247)—Kununurra	Aug 6
July 24	442A1987	1985 Subaru 4x4 Station Wagon (6QE 606), 1984 Nissan 4x2 King Cab Utilities (6QA 859) (XQZ 652) and 1983 Toyota RN46 Hilux 4x4 Tray Top (XQS 792)—Ludlow	Aug 13
July 24	443A1987	1977 Leyland Terrier Cab Chassis (XQX 038)—Geraldton	Aug 13
July 24	444A1987	1 000 Gallon Howard Porter Fuel Tanker Trailer (MRD 552)—Carnarvon	Aug 13
July 24	445A1987	1983 Toyota Hilux 4x4 Steel Tray (XQS 430), 1984 Datsun 720 4x2 King Cab (6QA 856) and 1984 Datsun 720 4x2 King Cab Utilities (XQZ 631) (XQZ 650)—Manjimup	Aug 13
July 24	446A1987	Surplus Equipment—East Perth	Aug 13
July 24	447A1987	1985 Subaru 4x4 Station Wagon (6QE 337) and 1983 Mitsubishi L200 Tray Top (XQR 515)—Ludlow	Aug 13
July 24	448A1987	1984 Holden WB Utility (XQZ 725), 1984 Nissan Bluebird Sedan (6QA 722), 1982 Toyota HJ47 RP-KQ 4x4 Tray Back (Diesel) (XQP 056) and 1985 Toyota Hilux 4x4 Extra Cab (6QG 122)—Mundaring Weir	Aug 13
July 24	449A1987	1983 Toyota FJ45 4x4 Tray Back (XQY 166), 1982 Ford Falcon XE Sedans (XQR 461) (XQJ 844) (XQR 465), 1984 Toyota FJ45 4x4 Personnel Carrier (XQZ 955) and 1981 Toyota Landcruiser FJ45 4x4 Tray Back—Mundaring Weir	Aug 13
July 24	454A1987	Surplus IBM Computing Equipment (Recall), ex Health Department of WA at East Perth	Aug 13
July 31	455A1987	1950 Caterpillar D2 Tractor (XQM 743)—Mundaring	Aug 20
July 31	456A1987	1984 Nissan MQ Patrol Tray Back (XQY 963)—Derby	Aug 20
July 31	457A1987	1970 Caterpillar CAT12E Grader (XQJ 704)—Ludlow	Aug 20
July 31	458A1987	Chainsaws (10 only)—Manjimup	Aug 20
July 31	459A1987	1983 Toyota Hilux RN 46 4x4 Steel Tray (XQY 073), 1960 Bedford J2LD 4x2 Crane Truck (UQE 730), 1979 Toyota Dyna 4x2 Double Cab Steel Tray (XQK 816), and 1982 Toyota Hilux 4x2 Aluminium Tray (XQP 062), Manjimup	Aug 20
July 31	460A1987	1984 Ford Falcon XF Sedan (6QA 442), 1985 Nissan KP720 4x2 King Cab (6QD 890) and 1985 Ford Falcon XF Sedan (6QE 060)—Ludlow	Aug 20
July 31	461A1987	1980 Caterpillar D4E Dozer (XQK 881)—Manjimup	Aug 20
July 31	462A1987	1984 Nissan 4x4 King Cab Utility (6QC 427), 1985 Ford Falcon XF Sedan (6QD 663), 1985 Nissan 720 4x2 King Cab Utility (6QF 265) and 1984 Nissan 720 4x4 King Cab (6QC 431)—Ludlow	Aug 20
July 31	463A1987	Surplus Equipment—Manjimup	Aug 20

Tenders addressed to the Chairman, State Tender Board, 815 Hay Street, Perth, will be received for the abovementioned schedules until 10.00 am on the dates of closing.

Tenders must be properly endorsed on envelopes otherwise they are liable to rejection.

Tender forms and full particulars may be obtained on application at the Tender Board Office, 815 Hay Street, Perth, Telephone (09) 327 0716 and at points of inspection.

No Tender necessarily accepted.

L. W. GRAHAM,
Chairman, Tender Board.

Accepted Tenders

Schedule No.	Particulars	Contractor	Rate
<i>Supply and Delivery</i>			
27A1987	Clothing, Waterproof (one year period)—various Government Departments	Protector Safety	Details on Request
<i>Service</i>			
318A1987	Cleaning of the Department of Services—State Printing Division	Corporate Property Services	\$7 022 per month
384A1987	Funerals of deceased indigent persons in country areas (recall of certain towns) (from date of acceptance until 7 May 1988)	Various	Details on Request
<i>Purchase and Removal</i>			
415A1987	1985 Ford Falcon XF Station Wagon (6QE 405)	Wallace Motors	\$9 283
	1981 Toyota RN41 Hilux Tray Back (XQM 932)	William Wood Motors	\$4 532
	1982 Toyota RN46 Tray Back (XQS 187)	Don Rogers Motors	\$6 495
	1982 Toyota FJ 45 Landcruiser Tray Back (XQR 915)	Prestige Toyota	\$7 827
	1984 Ford Falcon XE Sedan (XQY 794)	Brightshine Motors	\$7 700
	1983 Mitsubishi Pajero Station Wagon (XQS 969) at Mundaring Weir	W.A. Auto W/salers	\$8 500

STATE TENDER BOARD OF WESTERN AUSTRALIA—continued
Accepted Tenders—continued

Schedule No.	Particulars	Contractor	Rate
416A1987	1981 Toyota Hilux 4x4 Tray Back (XQN 764) .	Wallace Motors	\$6 687
	1985 Ford Falcon XF Sedan (6QE 534)	Tony & Sons Autos.....	\$8 068
	1984 Ford Falcon XF Sedan (6QA 447)	Tony & Sons Autos.....	\$7 668
	1984 Holden WB Auto Utility (XQY 966).....	William Wood Motors	\$7 159
	1982 Mitsubishi L300 4x2 Station Wagon (XQO 981) at Ludlow	Tony & Sons Autos.....	\$5 868
417A1987	Modra 85 Kilowatt Generator Set with Rolls Royce Engine at Welshpool	Global Machinery	\$2 150
418A1987	1983 Toyota HJ47 4x4 Utility (MRD 7068).....	Beasleys	\$9 025
	1982 Mazda T2000 Crew Cab Truck (MRD 6333)	Soltoggio Bros	\$2 689
	1976 Toyota DA 115 Tip Truck (MRD 1660) at Welshpool	ATA Construction	\$8 100
420A1987	1981 Honda Ag Motorbike (UQ 339)	Manjimup All Wheel Drive	\$475
	1982 Honda Ag Motorbike (UQ 221) at Manjimup	R. Hunter.....	\$530
421A1987	1985 Ford Falcon XF Utility (6QC 464)	F. Tangney.....	\$8 750
	1983 Toyota FJ45 4x4 Tray Back (XQY 163)...	B. R. Crossley	\$8 300
	1983 Mitsubishi L2000 4x2 (XQS 999).....	Don Rogers Motors	\$5 092
	1983 Ford Falcon XE Sedan (XQR 480).....	Wallace Motors	\$6 186
	1984 Nissan 4x2 King Cab Utility (6QC 079) at Mundaring Weir	K. McGowan	\$6 789.55
422A1987	1985 Nissan Patrol 4x4 Utility (MRD 8261) at Welshpool	Don Rogers Motors	\$11 896
<i>Extension of Contract</i>			
9A1986	Tyres (one year period)—various Government Departments Extended to 30 November 1987		

MAIN ROADS DEPARTMENT

Tenders

Tenders are invited for the following projects.

Tender documents are available from the Clerk in Charge, Orders Section, Ground Floor, Main Roads Department, Waterloo Crescent, East Perth.

Tender No.	Description	Closing Date 1987
31/87.....	Construction of a Split-level Loading Ramp at Lot 401 Pilbara Street, Welshpool.....	12 August
33/87.....	Bituminous Emulsion Enrichment Sealing-Great Northern Highway-Kimberley Division. (This is a Federally funded Australian Land Transport Programme Project).	11 August
7/87.....	Supply and delivery of gravel-base course material—Mandurah-Pinjarra Road— Bunbury Division.	11 August

Acceptance of Tenders

Contract No.	Description	Successful Tenderer	Amount
203/86.....	Bathroom alterations at Lot 1531 A and B—Nos. 3A and 3B Robinson Street, Port Hedland.	Albert & Poole Pty Ltd	\$ 11 640.00
189/86.....	Supply and placement of sand fill and limestone to a section of the Mandurah-Pinjarra Road— Bunbury Division.	Carbone Bros Pty Ltd.	65 050.00
11/87.....	Supply and delivery of cold mix asphalt to various locations in Bunbury Division.	Malatesta Road Paving and Hotmix	148 982.75
195/86.....	Road widening and overlay construction Eyre High- way (Cocklebidy-Madura)	Main Roads Department Kalgoorlie	3 103 100.00

D. R. WARNER,
Director Administration and Finance,
Main Roads Department.

APPOINTMENTS

(Under section 6 of the Registration of Births, Deaths and Marriages Act 1961-1965)

Registrar General's Office,
Perth, 22 July 1987.

THE following appointments have been approved—

R.G. No. 49/69.—Mr Clyde Gordon Lannan has been appointed as Assistant District Registrar of Births and Deaths for the Dundas Registry District to maintain an office at Norseman during the absence on leave of Mr M. Miley. This appointment dates from 6 July 1987.

R.G. No. 498/78.—Mr Neil Steven Harding has been appointed as Assistant District Registrar of Births, Deaths and Marriages for the Murray Registry District to maintain an office at Mandurah during the absence on Long Service Leave of Mr R. W. Caddy. This appointment dates from 3 August 1987.

R.G. No. 63/71.—Mr Richard Wayne Stevenson has been appointed as Assistant District Registrar of Births, Deaths and Marriages for the Wellington Registry District to maintain an office at Collie during the absence on leave of Mr R. R. Ambrose. This appointment dates from 14 August 1987 to 31 December 1987.

D. G. STOCKINS,
Registrar General.

To be heard in the Warden's Court Marble Bar on 21 August 1987.

PILBARA MINERAL FIELD

Marble Bar District

Miscellaneous Licence

45/44—Basic Mining Developments Ltd.

Prospecting Licence

45/1101—Attwood, Ronald Gregory.

NULLAGINE DISTRICT

Prospecting Licence

46/592—Cygnet Resources Pty Ltd.

COMPANIES (WESTERN AUSTRALIA) CODE

THE Board of Directors of Burtway Limited advise that a dividend of 50 per cent has been declared on shares held in Burtway Limited and that the Register of Shareholders will be closed from 9.00 am to 5.00 pm on Friday, 28 August 1987 for the purpose of establishing the registered shareholder on that date.

D. SEPPINGS,
Secretary,
Burtway Limited.

MINING ACT 1978-1983

Department of Mines,
Perth, 31 July 1987.

I HEREBY declare in accordance with the provisions of section 96A (1) and 97 (1) of the Mining Act 1978-1983 that the undermentioned mining tenements are forfeited for breach of covenant; *viz* non-payment of rent.

JULIAN GRILL,
Acting Minister for Minerals and Energy.

ASHBURTON MINERAL FIELD

Exploration Licence

08/120—Sabminco N.

DUNDAS MINERAL FIELD

Mining Lease

63/104—Phillips Leonard.

SOUTH WEST MINERAL FIELD

Mining Lease

70/241—Downie, Alistair James; Downie, Del Basilio.

KIMBERLEY MINERAL FIELD

Exploration Licence

80/337—Andersons Industries Pty Ltd; Bass Strait Oil & Gas (Holdings) NL; Zanex Ltd.

TRUSTEES ACT 1962

Statutory Notice to Creditors

CREDITORS and other persons have claims (to which section 63 of the Trustees Act 1962 and amendments thereto relate) in respect of the estate of the undermentioned deceased person are required by the personal representative of care of Messrs. Corser & Corser, 3rd Floor, 40 The Esplanade, Perth to send particulars of their claims to him within one month from the date of publication of this notice at the expiration of which time the personal representative may convey or distribute the assets having regard only to the claims of which he has then had notice.

Payne, Stanley John (otherwise known as John Payne) late of 116 Bateman Road, Mount Pleasant and Unit 56 Pearson Village, Menora, retired journalist, died 5 June 1987.

Dated this 22nd day of July, 1987.

CORSER & CORSER.

WEST AUSTRALIAN TRUSTEES LIMITED ACT 1893

NOTICE is hereby given that pursuant to section 4A of the West Australian Trustees Limited Act 1893, West Australian Trustees Limited has elected to administer the Estates of the undermentioned deceased persons.

Fairs, George, late of Collier Road, Bayswater, Retired farmer, died 23/10/42. Election was filed on 17 July 1987.

Hansen, Odd, late of 10A Vermont Street, Nollamara, Retired Gatemaker, died 7/6/87. Election was filed on 17 July 1987.

Silvester, William Reginald Stuart, (also known as Frank William Silvester) formerly of Unit 152 South Terrace, Rowethorpe, late of Charles Jenkins Hospital, Rowethorpe, Bentley, Retired Stockman, died 20/5/87. Election was filed on 8 July 1987.

Dated at Perth this 27th day of July, 1987.

L. C. RICHARDSON,
Chief Executive.

MINING ACT 1978-1983

Notice of Application for an Order for Forfeiture

Department of Mines,
Marble Bar, 10 July 1987.

IN accordance with Regulation 49 (2) (c) of the Mining Act 1978-1983, notice is hereby given that unless the rent due on the undermentioned licences is paid before 10.00 am on 21 August, 1987 the licences are liable to forfeiture under the provisions of section 96 (1) (a) for breach of covenant, *viz* non-payment of rent.

G. AJDUK,
Warden.

TRUSTEES ACT 1962

Notice to Creditors and Claimants

WEST AUSTRALIAN TRUSTEES LIMITED of 135 Saint George's Terrace, Perth, requires creditors and other persons having claims (to which section 63 of the Trustees Act 1962 relates) in respect of the estates of the undermentioned deceased persons to send particulars of their claims to it by the date stated hereunder, after which date the Company may convey or distribute the assets, having regard only to the claims of which it then has notice.

Claims for the following expire one month after the date of publication.

- Blunt, Emily Ada Mary, late of St. Luke's Nursing Home, Subiaco, Married Woman, died 16/6/87.
- Byrne, James William Henry, late of 18A Kent Street, Spearwood, retired Works Manager, died 19/6/87.
- Dodd, Irene Joyce, late of Hawthorn Hospital, Flinders Street, Mount Hawthorn, widow, died 18/6/87.
- Fairs, George, late of Collier Road, Bayswater, retired Farmer, died 23/10/42.
- Freeman, Berenice Edith, formerly of 17 Dunbar Road, Claremont, late of 14/65 McLeod Road, Applecross, widow, died 24/5/87.
- Fry, George Edward, late of 146 Hubert Street, East Victoria Park, retired Furniture Removalist, died 19/6/87.
- Garrett, Michael David, formerly of 2 Willow Way, Bletchley, England, late of Rosella Half-Way House, Bayly Street, Geraldton, Hostel Manager, died 24/3/87.
- Gibbs, Reginald Edward, late of 413 Bussell Highway, Busselton, retired Railway Employee, died 12/7/87.
- Hansen, Odd, late of 10A Vermont Street, Nollamara, retired Gatemaker, died 7/6/87.
- Holtom, Laura Edith, late of 22 Graham Road, Quinns Rock, married woman, died 19/2/87.
- Kramer, Adeline Ethel, formerly of 55 Teague Street, Victoria Park, late of Braille Nursing Home, Victoria Park, spinster, died 16/6/87.
- Livingstone, Gordon, late of 160 Hare Street, Kalgoorlie, Metallurgist, died 10/3/87.
- Nuttall, Harry George, late of 37 Camboon Road, Morley, formerly of 145 Gregory Street, Wembley, retired Assembler, died 29/5/87.
- Oliver, Thomas Franklin, late of 59 Burgoyne Street, Northam, retired Saw Miner, died 6/6/87.
- Parry, Gladys, late of Craigville Convalescent Hospital, Melville, widow, died 27/6/87.
- Piggott, Phyllis Noelle, late of 3 Warden Street, Claremont, Married Woman died 11/12/86.
- Silvester, William Reginald Stuart, (also known as Frank William Silvester) formerly of Unit 152 South Terrace, Rowethorpe, late of Charles Jenkins Hospital, Rowethorpe, Bentley, retired Stockman, died 8/6/87.
- Thom, Margaret Ross, formerly of 21 Hamilton Street, Bayswater, late of Valencia Nursing Home, Carmel, widow, died 10/6/87.
- Walsh, Mabel Florence, late of 7 Ramsdale Street, Scarborough, widow, died 28/4/87.
- French, Mary Alice, late of 555 Kalamunda Road, High Wycombe, widow, died 13/6/87.

Dated at Perth this 27th day of June, 1987.

L. C. RICHARDSON,
Chief Executive.

TRUSTEES ACT 1962

Estate of Caroline Meredith late of 16 Moir Street, Albany in the State of Western Australia, Widow, Deceased Intestate.

CREDITORS and other persons having claims (to which section 63 of the Trustees Act 1962 relates) in respect of the estate of the deceased, who died on or about 18 December 1985 at Albany are required by the Administratrix Jacqueline Joyce Fitzpatrick 17 Erythrina Street, Kununurra in the said state, a married woman, to send

particulars of their claims to her by 11 September 1987, after which date the Administratrix may convey or distribute the assets having regard only to the claims of which she then has notice.

PAUL NICHOLLS,
Solicitor,
20 Aberdeen Street,
Albany 6330,
on behalf of the Administratrix.

TRUSTEES ACT 1962

Notice to Creditors and Claimants

CREDITORS and other persons having claims (to which section 63 of the Trustees Act 1962 relates) in respect of the Estates of the undermentioned deceased persons, are required by Perpetual Trustees W.A. Ltd. of 89 St. George's Terrace, Perth, to send particulars of their claims to the Company, by the undermentioned date, after which date the said Company may convey or distribute the assets, having regard only to the claims of which the Company then has notice.

Claims for the following expire one month after the date of publication hereof.

Beament, Maria (in the Will and also known as Marie) Helen late of 176 North Beach Drive, Tuart Hill. Widow. died 3 May 1987.

James, Elsie Violet late of Mount Henry Hospital, Cloister Avenue, Como and formerly of Lot 62 Kensington Avenue, Morley Park. Spinster. Died 18 February 1987.

Ohman, Albert Fredrick Sigurd late of Unit 39 Leaweena Lodge, 125 Alfred Road, Swanbourne. Retired Veterinarian. Died 25 May 1987.

Dated at Perth this 29th day of July, 1987.

R. V. KNIGHT,
Manager, Trusts and
Estate Administration,
Perpetual Trustees WA Ltd.

TRUSTEES ACT 1962

Notice to Creditors and Claimants

CREDITORS and other persons having claims (to which section 63 of the Trustees Act relates) in respect of the estates of the undermentioned deceased persons are required to send particulars of their claims to me on or before 31 August 1987, after which date I may convey or distribute the assets, having regard only to the claims of which I then have notice.

Barron, James Edward Daniel, late of 62 Raleigh Street, Carlisle, died 28/6/87.

Bass, Vivian Frank, late of Craigville Nursing Home, French Road, Melville, died 11/7/87.

Cameron, Margaret Anne, late of 1c/442 Sydenham Street, Redcliffe, died 17/7/87.

Cvjeticanin, Sava, late of 11 Grosvenor Road, Bayswater, died 22/6/87.

Davis, Charles, late of 71 Hester Street, Busselton, died 11/7/87.

Fletcher, William Cecil Harold, late of Sunset Hospital, Birdwood Parade, Dalkeith, died 10/6/87.

Garton, Percy Robert, late of 57 Sydney Street, Tarcoola, Geraldton, died 15/3/87.

Herdman, Sarah Elizabeth, formerly of Undercliffe Nursing Home, Great Eastern Highway, Greenmount, late of Villa Maria Hostel, 173 Lesmurdie Road, Lesmurdie, died 4/7/87.

Kaminski, Stanislaw, late of Unit 3/26 Thorson Way, Lockridge, died 3/7/87.

Kelliher, James Cornelius, late of 9 Baillie Avenue, East Victoria Park, died 1/6/87.

Kempton, Sarah Ellen, late of Kwinana Nursing Home, 44 Chilcott Street, Calista, died 9/7/87.

Kirkwood, Ronald Stuart, late of 118 Eric Street, Cottesloe, died 25/6/87.

Krsikapa, Momcilo, formerly of 32 Salisbury Avenue, South Perth, late of Mt. Henry Hospital, Cloister Avenue, Como, died 11/7/87.

Kulacz, Boleslaw, late of St. Luke's Nursing Home, 429 Rokeby Road, Subiaco, died 11/7/87.

Lowder, Harold Gottwaltz, late of Unit 16/292 Stirling Street, Perth, died 13/7/87.

MacPherson, Eileen Mary, late of 35 Cleveland Street, Dianella, died 22/6/87.

Mayger, Leonard Frank, late of Sunset Hospital, Birdwood Parade, Dalkeith, died 18/6/87.

Mount, Alma Lesle, late of Flat 3, 25 Axon Street, Subiaco, died 15/7/87.

Neal, Walter Richard, formerly of 4 Fourth Avenue, South Perth, late of Craigwood Nursing Home, 29 Gardner Street, Como, died 15/6/87.

Nettle, Horace Roy, late of 12 Gregory Street, Kojonup, died 27/6/87.

Pratt, Douglas Caldwell, late of 99C Sampson Street, White Gum Valley, died 13/6/87.

Rees, Irene Grace, late of Marist Lodge, 12 Lapage Street, Belmont, died 1/7/87.

Regan, Alfred Thomas, late of 2 North Terrace, Boulder, died 21/10/86.

Royal, Arthur Leslie, late of 16 Coronation Street, Bridgetown, died 28/6/87.

Sattell, Grace Cordell, formerly of 45 Langler Street, Victoria Park, late of Mount Henry Hospital, Cloister Avenue, Como, died 28/6/87.

Scully, Ruby Mae Elizabeth, late of Hadassah Nursing Home, 53 Second Avenue, Mt Lawley, died 6/7/87.

Stewart, Ian Alexander, late of 31 Temby Avenue, Kalamunda, died 2/6/87.

Stickman, Norman Leslie, late of 15 Bailey Circle, Sherwin Lodge, Bull Creek Road, Rossmoyne, died 17/6/87.

Tucker, Charles Rossiter, late of 17 Grigg Way, Rockingham, died 14/6/87.

Tunstall, Alma Vera, late of Unit 22/379 Hector Street, Yokine, died 25/6/87.

Zarzecki, Witold, late of 3 Dunedin Street, Mt Hawthorn, died 3/7/87.

Dated this 27th day of July, 1987.

A. J. ALLEN,
Public Trustee,
Public Trust Office,
565 Hay Street, Perth 6000.

NOTICE

TRADING HOURS

WEMBLEY—HEAD OFFICE

(Parliamentary Papers)

GOVERNMENT PRINTER'S
PUBLICATION SALES OFFICE
SALVADO ROAD, WEMBLEY

Phone 381 3111 Extensions 374 and 376

8.00 a.m. to 5.00 p.m.

(Continually Mon. to Fri.)

PERTH OFFICE

GOVERNMENT PUBLICATIONS CENTRE

(Parliamentary Papers)

Ground Floor Alexander Library Building,
Perth Cultural Centre, Perth 6000

9.00 a.m. to 5.00 p.m.

(Continually Mon. to Fri.)

Phone 227 7375

REPORT OF COMMITTEE TO ENQUIRE

INTO THE PROVISIONS OF WELFARE
SERVICES BY LOCAL GOVERNMENT IN
WESTERN AUSTRALIA, MAY 1981.

CHAIRMAN MR. L. F. O'MEARA

Prices:—

Counter Sales—\$4.00

Mailed plus postage on 1 kg



22 STATION STREET, WEMBLEY

Providing a Streamline Instant
Printing and Binding Service for all
Government Departments

TELEPHONE: 381 3111 EXT. 247

RETAIL TRADING HOURS IN W.A.

PREPARED FOR THE MINISTER FOR
INDUSTRIAL RELATIONS—
EMPLOYMENT AND TRAINING
BY (E. R. KELLY) 2 VOLS

COUNTER SALES \$22.50

MAILED PLUS POSTAGE ON 2 KG



Western Australia

BUDGET SPEECH

1986-87



DELIVERED ON THURSDAY,
16th OCTOBER, 1986

by

BRIAN BURKE, M.L.A.
PREMIER AND TREASURER
OF THE STATE OF
WESTERN AUSTRALIA

Price—70c



Western Australia

THE WESTERN AUSTRALIAN ECONOMY

1985-86

PRESENTED BY BRIAN BURKE, M.L.A.,
PREMIER AND TREASURER OF THE
STATE OF WESTERN AUSTRALIA
FOR THE INFORMATION OF
HONOURABLE MEMBERS ON THE
OCCASION OF THE BUDGET FOR
1986-87

PREPARED BY THE TREASURY
OF WESTERN AUSTRALIA

Price—\$1.30



Western Australia

GENERAL LOAN AND
CAPITAL WORKS FUND

ESTIMATES of EXPENDITURE

FOR THE YEAR ENDING
30th JUNE, 1987

PRESENTED TO THE LEGISLATIVE ASSEMBLY
ON THURSDAY, 16th OCTOBER, 1986

Price—\$1.30



Western Australia

FINANCIAL STATEMENTS

1986-87

PRESENTED TO THE LEGISLATIVE ASSEMBLY
ON THURSDAY, 16th OCTOBER, 1986

Price—\$1.30



Western Australia

**CONSOLIDATED REVENUE
FUND**

**ESTIMATES of
REVENUE and
EXPENDITURE**

FOR THE YEAR ENDING
30th JUNE, 1987

PRESENTED TO THE LEGISLATIVE ASSEMBLY
ON THURSDAY, 16th OCTOBER, 1986


Price—\$3.40



Western Australia

**BUDGET
OUTLOOK**

1986-87



**PERSPECTIVES ON THE
WESTERN AUSTRALIAN
BUDGET**

Price—80c



Western Australia

**SUPPLEMENT
TO THE
CAPITAL
WORKS
ESTIMATES**

Presented by

BRIAN BURKE, M.L.A.,

PREMIER and TREASURER

for the information of
Honourable Members on the
occasion of the Budget for 1986-87

Price—80c

**BREAK THE SILENCE
REPORT OF THE TASK FORCE ON
DOMESTIC VIOLENCE.**

**TO THE W.A. GOVERNMENT
JAN. 1986**

COUNTER SALES—\$10.20
MAILED PLUS POSTAGE ON 2 KG

Available only from Marine and Harbours
Department, 6 Short Street, Fremantle.
Phone 335 0888.

Navigable Waters Regulations, 1958.
Regulations for Preventing Collisions at Sea.
Regulations for the Examination of Applicants for
Masters, Mates, Coxswain, Engineers, Marine
Motor Engine Drivers and Marine Surveyors.

1986 REPRINTED ACTS

- Optical Dispensers Act, reprinted 21/1/86—50 cents.
 Hire Purchase Act 1959, reprinted 5/2/86—\$1.60.
 Finance Brokers Control Act, reprinted 2/4/86—\$1.60.
 Marine Stores Act 1902, reprinted 7/5/86—50 cents.
 Building Societies Act 1976, reprinted 14/4/86—\$2.60.
 Electoral Act 1907, reprinted 16/6/86—\$3.20.
 Fisheries Act 1905, reprinted 15/7/86—\$2.20.
 Administration Act 1903, reprinted 17/6/86—\$1.60.
 Aboriginal Affairs Planning Authority Act 1972, reprinted 30/7/86—\$1.20.
 Evidence Act 1906, reprinted 14/8/86—\$2.20.
 W.A. Turf Club Act 1892 P. Act, reprinted 18/8/86—80 cents.
 W.A. Mint Act 1970, reprinted 6/10/86—\$1.60.
 Community Services Act 1972, reprinted 15/10/86—90 cents.
 Liquor Act 1970, reprinted 30/10/86—\$3.60.
 Rights In Water and Irrigation Act 1914, reprinted 23/10/86—\$1.90.
 Fire Brigades Act 1942, reprinted 18/9/86—\$1.90.
 Lotteries Control Act, reprinted 24/6/86—\$1.30.
 Parliamentary Papers Act, reprinted 8/8/86—50 cents.
 Poisons Act, reprinted 18/11/86—\$2.50.
 Small Claims Tribunal Act, reprinted 9/6/86—80 cents.
 Stock Brands and Movement Act, reprinted 16/9/86—\$1.30.
 Supreme Court Act, reprinted 25/7/86—\$2.30.

1987 REPRINTED ACTS

- District Court of Western Australia Act 1969, reprinted 12/2/87—\$1.60.
 Financial Administration and Audit Act 1985, reprinted 4/3/87—\$2.00.
 Payroll Tax Act 1971, reprinted 2/2/87—50 cents.
 Sale of Tobacco Act 1917, reprinted 19/2/87—50 cents.
 Workers Compensation and Assistance Act 1981, reprinted 6/2/87—\$3.60.
 Transport Co-ordination Act 1966, reprinted 6/3/87—\$2.30.
 Property Law Act 1969, reprinted 17/3/87—\$2.30.
 State Energy Commission Act, reprinted 21/5/87—\$2.50.

MANAGING CHANGE IN THE PUBLIC SECTOR

A PARLIAMENTARY WHITE PAPER
 PRESENTED BY THE
 HON. BRIAN BURKE M.L.A.
 PREMIER OF W.A. 1986

COUNTER SALES \$2.30
 MAILED PLUS POSTAGE ON 250 GRAMS

REPORT OF THE COMMITTEE OF INQUIRY INTO THE RATE OF IMPRISONMENT IN W.A.—1981

Chairman—O. F. Dixon

Prices:—

Counter Sales—\$5.20
 Mailed plus postage on 1 kg

INFORMATION TECHNOLOGY STUDY COMMUNITY PERCEPTIONS 1986

COUNTER SALES \$11.30 (INCLUDES MICROFICHE)

MAILED PLUS POSTAGE ON 250 GRAMS

STATISTICS

1986

GENERAL ELECTIONS

\$4.30 COUNTER SALES

MAILED PLUS POSTAGE ON 500 GRAMS

**THE ABORIGINAL LAND INQUIRY**

REPORT BY

PAUL SEAMAN, Q.C.

SEPTEMBER, 1984

Price—

Counter Sales—\$11.30
 Mailed plus postage on 600 grams

**TABLE OF SHORT TITLES OF
ACTS PASSED IN THE FIRST
PERIOD OF THE FIRST SESSION
OF THE THIRTY-SECOND
PARLIAMENT (1986)**

- Acts Amendment (Actions for Damages) Act 1986 (No. 50)—50 cents.
- Acts Amendment (Financial Administration and Audit) Act 1986 (No. 4)—50 cents.
- Acts Amendment (Occupational Health, Safety and Welfare) Act 1986 (No. 11)—50 cents.
- Acts Amendment (Trustee Companies) Act 1986 (No. 19)—50 cents.
- Administration Amendment Act 1986 (No. 21)—50 cents.
- America's Cup Yacht Race (Special Arrangements) Act 1986 (No. 43)—60 cents.
- Architects Amendment Act 1986 (No. 25)—50 cents.
- Bills of Sale Amendment Act 1986 (No. 20)—50 cents.
- Builders' Registration Amendment Act 1986 (No. 8)—50 cents.
- Building Industry (Code of Conduct) Act 1986 (No. 28)—50 cents.
- Constitution Amendment Act 1986 (No. 10)—50 cents.
- Construction Safety Amendment Act 1986 (No. 38)—50 cents.
- Explosives and Dangerous Goods Amendment Act 1986 (No. 32)—50 cents.
- Financial Administration and Audit Amendment Act 1986 (No. 3)—60 cents.
- Fremantle Port Authority Amendment Act 1986 (No. 41)—50 cents.
- Futures Industry (Application of Laws) Act 1986 (No. 44)—80 cents.
- General Insurance Brokers and Agents Act Repeal Act 1986 (No. 12)—50 cents.
- Goldfields Tattersalls Club (Inc.) Act 1986 (No. 40)—50 cents.
- Housing Loan Guarantee Amendment Act 1986 (No. 15)—50 cents.
- Iron Ore (McCamey's Monster) Agreement Authorization Amendment Act 1986 (No. 45)—80 cents.
- Jetties Amendment Act 1986 (No. 35)—50 cents.
- Lands Amendment Act 1986 (No. 14)—50 cents.
- Liquor Amendment Act 1986 (No. 49)—80 cents.
- Litter Amendment Act 1986 (No. 18)—50 cents.
- Local Government Amendment Act 1986 (No. 9)—80 cents.
- Metropolitan Region Town Planning Scheme Amendment Act 1986 (No. 6)—50 cents.
- Mining (Validation and Amendment) Act 1986 (No. 1)—50 cents.
- Multicultural and Ethnic Affairs Commission Amendment Act 1986 (No. 27)—50 cents.
- Pay-roll Tax Amendment Act 1986 (No. 30)—50 cents.
- Pay-roll Tax Assessment Amendment Act 1986 (No. 29)—50 cents.
- Pay-roll Tax Assessment Amendment Act (No. 2) 1986 (No. 31)—50 cents.
- Pearling Amendment Act 1986 (No. 13)—50 cents.
- Perth Mint Amendment Act 1986 (No. 39)—\$1.50.
- Port Hedland Port Authority Amendment Act 1986 (No. 36)—50 cents.
- Public Trustee Amendment Act 1986 (No. 23)—50 cents.
- Reserves and Land Revestment Act 1986 (No. 47)—50 cents.
- Salaries and Allowances Amendment Act 1986 (No. 34)—50 cents.
- State Energy Commission Amendment Act 1986 (No. 24)—80 cents.
- State Government Insurance Commission Act 1986 (No. 51)—\$1.20.
- Strata Titles Amendment Act 1986 (No. 42)—50 cents.
- Supply Act 1986 (No. 48)—50 cents.
- Supreme Court Amendment Act 1986 (No. 22)—50 cents.
- Town Planning and Development Amendment Act 1986 (No. 26)—50 cents.
- Transport Co-ordination Amendment Act 1986 (No. 2)—50 cents.
- Transport Co-ordination Amendment Act (No. 2) (No. 46)—50 cents.
- Treasurer's Advance Authorization Act 1986 (No. 5)—50 cents.
- Valuation of Land Amendment Act 1986 (No. 7)—50 cents.
- Western Australian Arts Council Repeal Act 1986 (No. 37)—50 cents.
- Western Australian Treasury Corporation Act 1986 (No. 16)—80 cents.
- Wheat Marketing Amendment Act 1986 (No. 17)—50 cents.
- Workers' Compensation and Assistance Amendment Act 1986 (No. 33)—50 cents.

Western Australia

Leading Australia into the 1990s

PRICES:—

COUNTER SALES—\$2.30
MAILED PLUS POSTAGE ON 250 GRAMS.

NOTICE
GOVERNMENT GAZETTE
ADVERTISING CHARGES

Deceased Estate Notices, per Estate—
\$10.50
Real Estate and Business Agents and
Finance Brokers Licences, Per No-
tice—\$21.00
All other Notices
Per Column Centimetres—\$2.20
Minimum Charge—\$10.50

REPORT
of the
SELECT COMMITTEE
of the
LEGISLATIVE ASSEMBLY

THE SALE OF THE
MIDLAND ABATTOIR LAND
in
WESTERN AUSTRALIA

Presented by: MR DAVID SMITH, M.L.A.

Price:—

Counter Sales—\$5.30
Mailed plus postage on 540 grams

THE PARLIAMENT
OF
WESTERN
AUSTRALIA
DIGEST 1986
No. 14

Compiled in the Offices of the
Clerk of the Legislative Assembly,
Parliament House,
Perth,
Western Australia

ISSN 0312-6862

Price \$1.20 mailed plus postage on 250 grams

REPORT BY THE PETROL PRICES
ADVISORY COMMITTEE
TO THE MINISTER
FOR CONSUMER AFFAIRS
THE HON. A. TONKIN, M.L.A.
JULY 1983.

Chairman—K. M. Lehane.

Prices:—

Counter Sales—\$2.60
Mailed plus postage on 500 grams

SPECIAL NOTICE
SUBSCRIPTION CHARGES

Increase Treasury approved effective
8 December 1986.

GOVERNMENT GAZETTE
Counter Sales, per copy—\$2.20

Subscriptions are required to com-
mence and terminate with a quarter.

The *Government Gazette* is published
on Friday in each week, unless
interfered with by public holidays or
other unforeseen circumstances.

SUBSCRIPTIONS:—The subscrip-
tions to the *Government Gazette* are as
follows—

**Annual Subscription (Excluding
Extraordinary Copies) Including
Postage**

	\$
All Surface Mail	259.00
All Airmail Within Australia	271.00
All Overseas Airmail	382.00

HANSARD

Counter Sales, per copy—	\$6.00
Annual Subscription,	\$
All Surface Mail	182.00
All Airmail within Australia	211.00
All Overseas Airmail	419.00
Hansard—Single Issue	6.00

INDUSTRIAL GAZETTE

Counter Sales, per copy—	\$7.00
Annual Subscription,	\$
All Surface Mail	131.00
All Airmail within Australia	147.00
All Overseas Airmail	259.00
Industrial Gazette—Single Issue	7.00

STANDING ORDER
SUBSCRIPTION SERVICE

(Price quoted includes postage)

Western Australian Statutes—Per Annum.

	Local (W.A.) \$	Interstate and Overseas \$
Loose Statutes	56.00	62.00
Bound Statutes	130.00	140.00
Loose and Bound	186.00	202.00

Sessional Bills—\$56.00 Australia Wide.

CURRENT RELEASE

W.A. LAW ALMANAC
1987

Prices:—

Counter Sales—\$7.50
Mailed plus postage on 300 grams

State Printing Division
PARLIAMENTARY PAPERS
PERTH OFFICE

The Perth Office is now located
on—

Ground Floor
Alexander Library Building
Perth Cultural Centre
Telephone: 227 7375

SPECIAL NOTICE

Concerning "Government Gazette" notices for publication lodged at the Government Printer's Wembley Office—notice must be lodged with "Parliamentary Papers" 9 Salvado Road, Wembley prior to 3.00 p.m. on the Wednesday before publication.

WILLIAM BENBOW
Acting Government Printer.

AGED OPEN LINE

(Information and Advisory Service
for Senior Citizens)

From 6 July 1987 the AGED OPEN LINE will be relocated on the ground floor, Alexander Library Building, Perth Cultural Centre, Perth 6000.

The telephone number for metropolitan callers will be 328 9155 and the toll-free number remains 008 199087.

Hours of operation will be 9.00 am to 5.00 pm—Monday to Friday.

CONTENTS
REGULATIONS, BY-LAWS, RULES,
DETERMINATIONS, ORDERS

	Page
Cemeteries Act—City of Bunbury—	
Bunbury Crematorium Fees and Charges	2901-2
Bunbury General Cemetery Fees and Charges	2900-1
Bunbury Lawn Cemetery Fees and Charges	2901
Constitution (Minor Appointments) Vesting Order 1987	2871
Factories and Shops Exemption Orders 1987—	
No. 18—Quinns Rocks Art and Crafts Exhibition	2902
No. 19—Avon Descent—Extended Trading Hours in Northam	2902
No. 20—International Fashion Extravaganza at Burswood Superdrome	2902
No. 21—1987 Perth Boat Show at Claremont Show Grounds	2903
Poisons (Specified Drugs) Order 1987	2872
Water Authority (Charges) Amendment By-laws 1987	2884
Water Authority Vesting Order (No. 3) 1987	2882-4

GENERAL CONTENTS

	Page
Agriculture, Department of	2903-4
Albany Port Authority	2873
B.M.A. Tenders	2904-5
Bush Fires	2881-2
Cemeteries Act	2900-2
Commissioners for Declarations	2871
Companies (Western Australia) Code	2908
Constitution Act	2871
Consumer Affairs	2903
Crown Law Department	2869, 2871
Deceased Persons' Estates	2909-10
Election of Legislative Council Member—Notice of Warrant	2870
Factories and Shops Act	2902-3
Finance Brokers Control Act	2903
Fisheries	2873-4
Health Department	2872-3
Housing Loan Guarantee Act	2870-1
Industrial Relations	2903
Inquiry Agents Licensing Act	2873
Land Administration	2869-70, 2874-9
Liquor Act	2871
Local Government Department	2891-84
Main Roads	2880, 2907
Metropolitan Region Planning Scheme Act	2891
Mines Department	2908
Municipalities	2891-84
Notices of Acquisition	2879
Notices of Intention to Resume Land	2880
Occupational Health, Safety and Welfare	2902-3
Orders in Council	2869-70
Parliament—Bills Assented to	2870
Poisons Act	2872
Police Department	2873
Premier and Cabinet	2870
Proclamation	2869
Public Trustee	2909-10
Registrar General	2908
Sale of Unclaimed Found and Lost Property	2873
State Planning Commission	2885-91
Tender Board	2905-7
Town Planning and Development Act	2885-91
Transport	2873
Treasury	2870-1
Trustees Act	2909-10
Valuation of Land Act	2871
Water Authority of Western Australia	2882-4
West Australian Trustees Limited Act	2909-10
Workers' Compensation and Assistance Act	2870