



Government Gazette

OF

WESTERN AUSTRALIA

(Published by Authority at 3.30 pm)

No. 94]

PERTH: FRIDAY, 25 SEPTEMBER

[1987

Metropolitan Water Supply, Sewerage and
Drainage Act 1909
Jandakot Underground Water Pollution Control Area
and Public Water Supply Area

PROCLAMATION

WESTERN AUSTRALIA } By His Excellency Professor Gordon Reid, Com-
GORDON REID. } panion of the Order of Australia, Governor of the
Governor. } State of Western Australia.
[L.S.] }

UNDER section 57A (2) and section 57E (2) of the Metropolitan Water Supply, Sewerage and Drainage Act 1909, I, the Governor, acting with the advice and consent of the Executive Council do hereby proclaim the variation to the Jandakot Underground Water Pollution Control Area and Public Water Supply Area as shown delineated and marked with symbolized boundary on Water Authority of Western Australia Plan AY38 as kept in the Water Authority of Western Australia.

Given under my hand and the Public Seal of the said State, at Perth, on 4 August 1987.

By His Excellency's Command,

ERNIE BRIDGE,
Minister for Water Resources.

GOD SAVE THE QUEEN !

AT a meeting of the Executive Council held in the Executive Council Chambers at Perth the 1st day of September 1987, the following Order in Council was authorised to be issued:

Child Welfare Act 1947-1984

ORDER IN COUNCIL

WHEREAS by section 19 (2) (a) of the Child Welfare Act 1947-1984, it is provided that the Governor may appoint such persons, male or female, as he may think fit, to be members of any particular Children's Court and may determine the respective seniorities of such Members and whereas by section 19 (1) (b) (ii) of the said Act the Governor may amend, vary or revoke any such appointment: Now therefore the Lieutenant-Governor and Deputy of the Governor by and with the advice and consent of the Executive Council doth hereby appoint the persons named in the First Schedule hereto to be Members of the Children's Court at the place mentioned and doth hereby revoke the appointments of the persons named in the Second Schedule hereto as Members of the Children's Court at the place mentioned.

First Schedule

Shark Bay—

Graham Philip George Shepherd.
Elizabeth Anne Paget Bruce.
Maxine Denise Shaw.
Gwendoline May McCleary.

Second Schedule

Shark Bay—

James William Andrews.
Stella Kathleen Rowley.
Frederick Victor Ruddock.

L. E. SMITH,
Clerk of the Council.

File No. 1321/985.—That Reserve No. 39354 (Newman Lot 1790) should vest in and be held by The Commonwealth of Australia in trust for the purpose of "Radio-TV Transmitter Site".

File No. 2481/984.—That Reserve No. 39357 (Cockburn Sound Location 2830) should vest in and be held by the City of Melville in trust for the purpose of "Public Recreation".

File No. 498/986.—That Reserve No. 39726 (Swan Location 10859) should vest in and be held by the City of Wanneroo in trust for the purpose of "Public Recreation".

File No. 3115/985.—That Reserve No. 39758 (Cockburn Sound Location 2877) should vest in and be held by the City of Melville in trust for the purpose of "Public Recreation".

File No. 963/986.—That Reserve No. 39780 (Cockburn Sound Location 2875) should vest in and be held by the City of Melville in trust for the purpose of "Drainage".

File No. 3106/986.—That Reserve No. 39920 (Cockburn Sound Location 2880) should vest in and be held by the Water Authority of Western Australia in trust for the purpose of "Drainage".

File No. 2372/986.—That Reserve No. 39933 (Swan Location 10935) should vest in and be held by the City of Melville in trust for the purpose of "Public Recreation".

File No. 2030/986.—That Reserve No. 39952 (Swan Location 10936) should vest in and be held by the City of Wanneroo in trust for the purpose of "Drainage".

File No. 800/987.—That Reserve No. 39965 (Swan Location 10941) should vest in and be held by the City of Wanneroo in trust for the purpose of "Drainage".

File No. 2522/985.—That Reserve No. 39970 (Swan Location 10942) should vest in and be held by the City of Wanneroo in trust for the purpose of "Public Recreation".

File No. 858/987.—That Reserve No. 39992 (Swan Location 10952) should vest in and be held by the City of Wanneroo in trust for the purpose of "Drainage".

File No. 860/987.—That Reserve No. 39994 (Swan Location 10953) should vest in and be held by the City of Wanneroo in trust for the purpose of "Drainage".

File No. 744/985.—That Reserve No. 40060 (Cockburn Sound Location 2898) should vest in and be held by the City of Cockburn in trust for the purpose of "Public Recreation".

File No. 2399/986.—That Reserve No. 40085 (Swan Location 10973) should vest in and be held by the City of Wanneroo in trust for the purpose of "Drainage".

File No. 2997/984.—That Reserve No. 40146 (Roebourne Lot 768) should vest in and be held by the Shire of Roebourne in trust for the purpose of "Parkland".

File No. 1677/987.—That Reserve No. 40154 (Wellington Location 5516) should vest in and be held by The State Energy Commission of Western Australia in trust for the purpose of "State Energy Commission Purposes".

File No. 525/987.—That Reserve No. 40155 (Perth Lot 984) should vest in and be held by the Water Authority of Western Australia in trust for the purpose of "Pumping Station".

File No. 2206/985.—That Reserve No. 40159 (Avon Location 28878) should vest in and be held by the Shire of Kellerberrin in trust for the purpose of "Recreation".

File No. 3002/985.—That Reserve No. 40166 (Kwinana Lot 234) should vest in and be held by the Water Authority of Western Australia in trust for the purpose of "Water Supply".

File No. 1836/981.—That Reserve No. 40167 (Geraldton Lot 2882) should vest in and be held by the Town of Geraldton in trust for the purpose of "Drainage Sump".

File No. 1956/987.—That Reserve No. 40168 (Geraldton Lot 2883) should vest in and be held by the Town of Geraldton in trust for the purpose of "Buffer Strip".

Now, therefore, His Excellency the Governor, by and with the advice and consent of the Executive Council, does hereby direct that the beforementioned Reserves shall vest in and be held by the abovementioned bodies in trust for the purposes aforesaid, subject nevertheless to the powers reserved to him by section 37 of the said Act.

L. E. SMITH,
Clerk of the Council.

Land Act 1933

ORDER IN COUNCIL

File No. 2096/983.

WHEREAS by section 33 of the Land Act 1933, it is made lawful for the Governor to direct that any Reserve shall vest in and be held by any person or persons to be named in the order in trust for the like or other public purposes to be specified in such order: And whereas it is deemed expedient that Reserve No. 39386 (Swan Locations 10733 and 10878) should vest in and be held by the City of Wanneroo in trust for the purpose of "Cycleway and Public Utility Services".

Now, therefore, His Excellency the Governor, by and with the advice and consent of the Executive Council, does hereby direct that the beforementioned Reserve shall vest in and be held by the City of Wanneroo in trust for the purpose aforesaid, subject nevertheless to the powers reserved to him by section 37 of the said Act. With the condition that unrestricted access is to be guaranteed to the service authorities.

L. E. SMITH,
Clerk of the Council.

Land Act 1933

ORDERS IN COUNCIL

WHEREAS by section 33 of the Land Act 1933, it is made lawful for the Governor to direct that any Reserve shall vest in and be held by any person or persons to be named in the Order, in trust for any purpose specified in such Order and with power of leasing; And whereas it is deemed expedient as follows—

File No. 1825/987.—That Reserve No. 40158 (Broome Lot 2070) should vest in and be held by the Shire of Broome in trust for the purpose of "Recreation-Yacht Club".

File No. 1406/02.—That Reserve No. 22538 should vest in and be held by the Shire of Wyndham-East Kimberley in trust for the purpose of "Caravan Park".

Now, therefore, His Excellency the Governor, by and with the advice and consent of the Executive Council, does hereby direct that the beforementioned Reserves shall vest in and be held by the abovementioned bodies in trust for the purposes aforesaid with power to the said bodies subject to the approval in writing of the Minister for Lands to each and every lease or assignment of lease being first obtained, to lease the whole or any portion thereof for any term not exceeding 21 years from the date of the lease, subject nevertheless to the powers reserved to me by section 37 of the said Act; provided that no such lease or assignment of lease shall be valid or operative until the approval of the Minister for Lands or an officer authorised in that behalf by the Minister, has been endorsed on the Lease Instrument, or Deed to Assignment, as the case may be.

L. E. SMITH,
Clerk of the Council.

Land Act 1933

ORDER IN COUNCIL

File No. 4197/50.

WHEREAS by section 33 of the Land Act 1933, it is made lawful for the Governor to direct that any Reserve shall vest in and be held by any person or persons to be named in the Order, in trust for any purpose specified in such order and with power of leasing; and whereas it is deemed expedient that Reserve No. 33289 (Jandakot Agricultural Area Lot 166) should vest in and be held by the City of Canning in trust for the purpose of "Recreation".

Now, therefore, His Excellency the Governor, by and with the advice and consent of the Executive Council, does hereby direct that the beforementioned Reserve shall vest in and be held by the City of Canning in trust for "Recreation" with power to the said City of Canning subject to the approval in writing of the Minister for Lands to each and every lease or assignment of lease being first obtained, to lease the whole or any portion thereof for any term not exceeding 21 years from the date of the lease, subject nevertheless to the powers reserved to me by section 37 of the said Act; provided that no such lease or assignment of lease shall be valid or operative until the approval of the Minister for Lands or an officer authorised in that behalf by the Minister, has been endorsed on the Lease Instrument, or Deed to Assignment, as the case may be, and to the condition that the rights of the holder under Mineral Claim No. 1191 H shall be preserved.

L. E. SMITH,
Clerk of the Council.

Land Act 1933

ORDERS IN COUNCIL

WHEREAS by section 33 of the Land Act 1933, it is made lawful for the Governor to direct that any Reserve shall vest in and be held by any person or persons to be named in the Order, in trust for any of the purposes set forth in section 29 of the said Act, or for the like or other public purposes to be specified in such Order and with power of leasing: And whereas it is deemed expedient as follows—

File No. 5090/903V2.—That Reserve No. 13944 (Luman Location 44) should vest in and be held by the Aboriginal Lands Trust in trust for the purpose of "Use and Benefit of Aborigines".

File No. 2398/70.—That Reserve No. 30846 (Geraldton Lot 2604) should vest in and be held by The State Energy Commission of Western Australia in trust for the purpose of "Substation and Office Site".

File No. 1112/72D.—That Reserve No. 31359 (Esperance Lot 618) should vest in and be held by the Commissioner of Main Roads in trust for the purpose of "Depot Site (MRD)".

File No. 873/976.—That Reserve No. 40108 (Dampier Location 90) should vest in and be held by the Aboriginal Lands Trust in trust for the purpose of "Use and Benefit of Aboriginal Inhabitants".

Now, therefore, His Excellency the Governor, by and with the advice and consent of the Executive Council, does hereby direct that the beforementioned Reserves shall vest in and be held by the abovementioned bodies in trust for the purposes aforesaid with power to the said bodies to lease the whole or any portion thereof for any term, subject nevertheless to the powers reserved to me by section 37 of the said Act.

L. E. SMITH,
Clerk of the Council.

Land Act 1933

ORDER IN COUNCIL

File No. 1732/77.

WHEREAS by section 33 of the Land Act 1933, it is, *inter alia*, made lawful for the Governor by Order in Council to direct that any land reserved pursuant to the provisions of this Act shall be granted in fee simple to any person (as defined in the said section) subject to the condition that the person shall not lease or mortgage the whole or any part of the land without the consent of the Governor and subject to such other conditions and limitations as the Governor shall deem necessary to ensure that the land is used for the purpose for which the land is reserved as aforesaid: And whereas it is deemed expedient that Reserve No. 37409 (Carnarvon Lot 1217) should be granted in fee simple to The Perth Congregation of Jehovah's Witnesses Incorporated to be held in trust for the purpose of "Church Site".

Now, therefore, His Excellency the Governor by and with the advice and consent of the Executive Council, does hereby direct that the beforementioned reserve shall be granted in fee simple to the Perth Congregation of Jehovah's Witnesses Incorporated to be held in trust for the purpose aforesaid subject to the condition that the land shall not be leased or mortgaged in whole or in part without the consent of the Governor.

L. E. SMITH,
Clerk of the Council.

Land Act 1933

ORDERS IN COUNCIL

WHEREAS by section 34B (1) of the Land Act 1933, it is made lawful for the Governor to revoke an Order in Council issued pursuant to section 33 of that Act.

File No. 2096/983.—And whereas by Order in Council dated 20 February 1986 Reserve 39386 (Swan Location 10733) was vested in the City of Wanneroo in trust for the purpose of "Cycleway and Public Utility Services".

File No. 651/79.—And whereas by Order in Council dated 25 June 1980 Reserve 36708 was vested in the Shire of Roebourne in trust for the purpose of "Parkland and Recreation".

File No. 4197/50.—And whereas by Order in Council dated 25 January 1978 Reserve 33289 was vested in the Town of Canning in trust for the purpose of "Recreation".

File No. 374/961.—And whereas by Order in Council dated 2 February 1966 Reserve 27965 was vested in the Metropolitan Water Supply, Sewerage and Drainage Board in trust for the purpose of "Drainage".

File No. 1224/64.—And whereas by Order in Council dated 9 June 1965 Reserve 27469 was vested in the Shire of Perth in trust for the purpose of "Drainage".

File No. 2485/963.—And whereas by Order in Council dated 27 May 1964 Reserve 27211 was vested in the Minister for Mines in trust for the purpose of "Housing (Mines Department)".

File No. 3556/61.—And whereas by Order in Council dated 27 May 1964 Reserve 27079 was vested in the Town of Melville in trust for "Drainage Purposes".

File No. 2624/14.—And whereas by Order in Council dated 13 September 1983 Reserve 24878 was vested in the Minister for Water Resources in trust for the purpose of "Water Supply".

File No. 1406/02.—And whereas by Order in Council dated 11 October 1978 Reserve 22538 was vested in the Shire of Wyndham-East Kimberley in trust for the purpose of "Caravan Park".

File No. 121/933.—And whereas by Order in Council dated 23 May 1933 Reserve 21042 was vested in the Municipality of Geraldton in trust for the purpose of "Recreation (Children's Playground)".

File No. 1304/918.—And whereas by Order in Council dated 27 July 1921 Reserve 17765 was vested in The Honourable Minister for Water Supply, Sewerage and Drainage in trust for the purpose of "Water".

File No. 2624/14.—And whereas by Order in Council dated 16 September 1981 Reserve 16199 was vested in the Minister for Water Resources in trust for the purpose of "Water Supply".

File No. 5090/03V2.—And whereas by Order in Council dated 25 July 1973 Reserve 13944 was vested in the Aboriginal Lands Trust in trust for the purpose of "Use and Benefit of Aborigines".

File No. 905/62V2.—And whereas by Order in Council dated 25 January 1978 Reserve 1475 was vested in the Minister for Water Supply, Sewerage and Drainage in trust for the purpose of "Water for Travellers".

Now, therefore, His Excellency the Governor, by and with the advice and consent of the Executive Council, hereby directs that the beforementioned Orders in Council be revoked and the Vesting Orders cancelled accordingly.

L. E. SMITH,
Clerk of Council.

Local Government Act 1960

ORDERS IN COUNCIL

WHEREAS by section 288 of the Local Government Act 1960, it shall be lawful for the Governor on request by a Council of a Municipal District, by Order published in the *Government Gazette* to declare any lands reserved or acquired for use by the public or used by the public as a street, way, public place, bridge or thoroughfare under the care, control and management of the Council, or lands comprised in a private street, constructed and maintained to the satisfaction of the Council, or lands comprised in a private street of which the public has had uninterrupted use for a period of not less than 10 years, as a public street and if the Council thinks fit, that the Governor shall declare the width of carriageway and footpaths of the public street; and whereas the Councils mentioned in the schedule hereto have requested that certain lands named and described in the said schedule, which have been reserved for streets within the said Councils, be declared public streets: Now therefore, His Excellency the Governor, by and with the advice and consent of the Executive Council, doth hereby declare the said

lands to be public streets and such land shall, from the date of this Order, be absolutely dedicated to the public as streets within the meaning of any law now or hereafter in force.

Schedule

City of Gosnells

L. & S. 2111/987.

Road No. 17727 (Southern River Road). A strip of land varying in width, commencing at a line in prolongation southeastward of the northeastern boundary of the northern severance of Lot 152 of Canning Location 16 (Office of Titles Plan 15932) and extending generally westward as delineated and bordered green on Office of Titles Diagrams 67674 and 67967 and being Lots 701 and 700 the subject of Certificates of Title Volume 1701 Folio 968 and Volume 1699 Folio 831 respectively, to terminate at the southeastern and northeastern sides of Road No. 3144 (Isdell Place). (Public Plan Perth 2 000 21.10.)

City of Perth

L. & S. Corres. 2940/80.

Road No. 3 (Charles Street) (Widenings of Parts). Those portions of Perth Town Lots V110, Y35, Y118, Y149 to Y152 inclusive and Perth Sub Lots 17, 27, 57 and 112 as delineated and marked "Road Widening" on Office of Titles Plan 7673. (Public Plans Perth 1:2 000 12.25, 13.25 and 13.26.)

City of Stirling

L. & S. Corres. 752/987.

Road No. 17699 (Shakespeare Avenue). A strip of land 20.12 metres wide, widening at its commencement and terminus, commencing at the eastern side of Road No. 12021 (Milton Street) at a line in prolongation northward of the western boundary of Lot 113 of Swan Location 1095 (Office of Titles Plan 2563) and extending as surveyed eastward along the northern boundaries of Lots 113 to 124 inclusive Lot 4 (Diagram 45512) and onward to and along the northern boundaries of Lots 127 to 130 inclusive, Lot 10 (Diagram 45680) Lots 132 to 137 inclusive Lot 33 (Diagram 34831) Lot 500 (Diagram 39457) Lots 184 to 186 inclusive, all of Swan Location 1095 (Plan 2563), Swan Location 4651 (Reserve No. 32371) Lots 193 to 196 inclusive of the said Location 1095, Lots 249 to 254 inclusive and Lot 7 (Diagram 33834) of the said Location 1095 to terminate at the southwestern side of Road No. 4231 (Alexander Drive).

Road No. 17700 (Shakespeare Avenue). A strip of land 20.12 metres wide, widening at its terminus, commencing at the eastern side of Road No. 4231 (Alexander Drive) and extending as surveyed eastward along the northern boundaries of Lots 259 to 266 inclusive of Swan Location (Office of Titles Plan 2563). Location 4827 and Lot 4 of the said Location 1095 (Diagram 23070) to terminate at the southwestern side of Road No. 2523 (Homer Street).

Road No. 17701 (Milton Street). A strip of land 20.12 metres wide, commencing at the northern side of Road No. 2523 (Wordsworth Avenue) and extending as surveyed northward along the western boundary of Lot 1 of Swan Location 1095 (Office of Titles Diagram 40065) and onward to and along the western boundary of Lot 98 of Location 1095 (Plan 2563) and portion of the western boundary of Lot

113 of the said Location (Plan 2563) to terminate at a line in prolongation eastward of the northern boundary of Lot 112 of the said Location 1095 (Plan 2563). The intersecting portion of Road No. 11257 (Virgil Avenue) is hereby superseded.

Road No. 17702 (Chaucer Street). A strip of land varying in width, commencing at the northern side of Road No. 2523 (Wordsworth Avenue) and extending as surveyed northward along the western boundaries of Lots 14 and 57 of Swan Location 1095 (Office of Titles Plan 2563) and onward to and along the western boundaries of Lots 84 and 127 of the said Location 1095 (Plan 2563) Lots 10, 9, 8, 7, 6 and R.O.W. all of Swan Location 1095 (Diagram 28872) Lot 502 (Diagram 61785) Lots 4 and 3 (Diagram 28226) and Lot 1 (Diagram 22041) all of the said Location 1095 to terminate at the southern side of Road No. 6201 (Spencer Avenue). The intersecting portions of Road No. 11257 (Virgil Avenue) and Road No. 17699 (Shakespeare Avenue) are hereby superseded.

Road No. 17703 (Dryden Street). A strip of land varying in width, commencing at the northern side of Road No. 2523 (Wordsworth Avenue) and extending as surveyed northward along the western boundaries of Lots 238 and 211 of Swan Location 1095 (Office of Titles Plan 2563) and onward to and along the western boundaries of Lots 210 (Plan 2563) 501 and 500 (Diagram 39457) all of the said Location, Lots 182 and 169 of Location 1095 (Plan 2563) to terminate at the southern side of Road No. 6201 (Spencer Avenue). The intersecting portions of Road No. 11257 (Virgil Avenue) and Road No. 17699 (Shakespeare Avenue) are hereby superseded.

Road No. 17704 (Browning Street). A strip of land 20.12 metres wide, widening at its terminus, commencing at the northern side of Road No. 2523 (Wordsworth Avenue) and extending as surveyed northward along the western boundaries of Lots 342 and 291 of Swan Location 1095 (Office of Titles Plan 2563) and onward to and along the western boundaries of Lots 290 and 249 of the said Location 1095 (Plan 2563) Lots 21, 22 and 23 (Diagram 24478), 13 (Diagram 22262) Lots 4, 3 and 2 (Diagram 22276) and Lot 1 (Diagram 20999) to terminate at the southern side of Road No. 6201 (Spencer Avenue). The intersecting portions of Road No. 11257 (Virgil Avenue) and Road No. 17699 (Shakespeare Avenue) are hereby superseded. (Public Plan Perth 1:2 000 13.30, 14.30.)

Shire of Mundaring

L. & S. Corres. 878/987.

Road No. 17692 (Samson Place). A strip of land 10 metres wide, commencing at the northwestern side of a surveyed road (Samson Street) at a line in prolongation northeastward of the southeastern boundary of Lot 22 of Helena Location 20b (Office of Titles Plan 4508) and extending as surveyed northwestward along the northeastern boundaries of the said Lot 22 and Lot 21 of Location 20b (Plan 4508) to terminate at a line in prolongation eastward of the northern boundary of the last mentioned Lot. (Public Plan Perth 1:2 000 24.29.)

G. PEARCE,
Clerk of the Council.

FINANCIAL ADMINISTRATION AND AUDIT ACT 1985

FINANCIAL ADMINISTRATION AND AUDIT (DESIGNATION OF STATUTORY AUTHORITIES—No. 3) REGULATIONS 1987.

MADE by His Excellency the Governor in Executive Council under section 4.

Citation

1. These regulations may be cited as the *Financial Administration and Audit (Designation of Statutory Authorities—No. 3) Regulations 1987*.

Schedule 1 of the Act amended

2. Schedule 1 to the *Financial Administration and Audit Act 1985* is amended—

(a) by deleting—

“ The Superannuation Board. ”; and

(b) by inserting after “Government Employees’ Housing Authority” the following—

“ Government Employees Superannuation Board. ”.

By His Excellency's Command,
L. E. SMITH,
Clerk of the Council.

Department of the Premier,
Perth, 14 September 1987.

IT is hereby notified for public information that His Excellency the Governor has approved the following temporary allocation of portfolios during the absence of the Hon Mal Bryce, MLA for the period 17 September 1987 to 1 October 1987, inclusive.

To be Acting Minister for Industry and Technology; Defence Liaison; Communications; Parliamentary and Electoral Reform—Hon Ian Taylor, MLA.

G. C. PEARCE,
Chief Executive,
Department of the Premier.

JUSTICES ACT 1902

Crown Law Department,
Perth, 25 September 1987.

IT is hereby notified for public information that His Excellency the Governor in Executive Council has approved of the appointment of Patrick David Dalton of 9 Harding Street, Pannawonica to the Commission of the Peace for the State of Western Australia.

D. G. DOIG,
Under Secretary for Law.

CORRIGENDUM HEALTH ACT 1911

Shire of Wyndham-East Kimberley

WHEREAS an error occurred on page 3227 of *Government Gazette* (No. 83) of 21 August 1987 under the above headings it is corrected as follows.

The signature line which read "B. R. THOMPSON, Shire Clerk" should have read "M. N. BROWN, Shire Clerk".

MENTAL HEALTH ACT 1962

Health Department of WA,
Perth, 21 September 1987.

A.2.2.1 Vol. 2.

I, IAN FREDERICK TAYLOR, being the Minister administering the Mental Health Act 1962, hereby appoint under section 26H of the Act Mrs Beryl Luscombe as a member of the Group 3 Board of Visitors to Approved Private Psychiatric Hostels for the period ending 31 December 1990, vice Mrs T. M. Williams resigned.

IAN TAYLOR,
Minister for Health.

ERRATUM HOSPITALS ACT 1927

WHEREAS two errors occurred in a notice under the above heading which appeared on page 3591 of *Government Gazette* (No. 91) of 18 September 1987 they are corrected as follows.

The reference to Mr H. O'Brien should have been to Mrs H. O'Brien and the reference to Mr J. L. Holmes a Court should have been to Mrs J. L. Holmes a Court.

HEALTH ACT 1911

City of Bunbury
Mobile Rubbish Bin By-laws

THE City of Bunbury being a local authority under the provisions of the abovementioned Act and having adopted the model By-laws Series "A" made under the Act in pursuance of the powers conferred upon it by the Act and all other powers enabling it hereby records having on 22 June 1987 resolved to make and submit for confirmation by the Governor the following amendments to the abovementioned by-laws.

1. In these by-laws the Model By-Laws Series "A" as amended from time to time adopted by the City of Bunbury by resolution published in the *Government Gazette* of 24 May 1974 and amended from time to time are referred to as the principal by-laws.

2. The principal by-laws are amended by deleting By-laws 12, 13, 14, 15 and 16 of Part 1 and substituting the following—

12.—Interpretation

In this by-law and in By-laws 13 to 15 inclusive of this Part unless the context requires otherwise—

"building line" has the meaning given to it in and for the purposes of the Local Government Act 1960;

"Chief Health Surveyor" means the Chief Health Surveyor of the local Authority;

"collection time" means the collection time from time to time notified to the occupier of the premises by the local authority or its contractor;

"kerb line" means the point where the road carriageway adjoins the road verge;

"receptacle" means a polyethylene cart fitted with wheels and a handle and with a lid and of a capacity of 240 or 120 litres supplied by the local authority or its contractor or other type of receptacle specified or approved by the local authority;

13.—Refuse Receptacles and Collection.

(1) The occupier of every premises in the district shall—

- (a) subject to paragraph (c) hereof, cause all refuse to be deposited in a receptacle;
- (b) at all times keep the lid of the receptacle closed except when depositing refuse in or cleaning the receptacle;

- (c) not deposit or permit to be deposited in a receptacle—
 - (i) more than 70 kg of refuse at any one time;
 - (ii) any material being or consisting of—
 - (A) hot or burning ashes;
 - (B) oil;
 - (C) liquid;
 - (D) paint;
 - (E) solvent;
 - (F) bricks, concrete, earth or other like substances;
 - (iii) heavy material;
 - (iv) an object which is greater in length, width or breadth than the corresponding dimensions of the receptacle or which will not allow the lid of the receptacle to be tightly closed;
 - (v) refuse which is or is likely to become offensive or a nuisance or to give off an offensive or noxious odour or to attract flies or cause fly breeding unless it is first wrapped in absorbent or impervious material or placed in a sealed impervious container;
- (d) except for collection keep the receptacle on the premises located behind the building line, or other location approved by the Chief Health Surveyor.
- (e) Collection of Receptacle—
 - (i) prior to the collection time, place the receptacle between the kerb line and the premises 1 to 4 metres from the kerb line and such that it does not obstruct any footpath, cycleway or other carriageway. The receptacle may otherwise be placed at a position specifically approved by the Chief Health Surveyor, and
 - (ii) after the contents of the receptacle have been removed, return the receptacle to its place of storage;
- (f) at all times keep the receptacle clean and whenever directed by the Chief Health Surveyor to do so place and keep in the receptacle a deodorant material approved by the Chief Health Surveyor;
- (g) notify the local authority within seven days after the event if the receptacle is lost, stolen, damaged or become defective.

(2) Any employee of Council or its contractor collecting refuse shall return receptacles to a location as close as possible to that where they were located immediately before being emptied but not so as to obstruct any footpath, cycleway, driveway, service road or other carriageway.

(3) In the case of residential premises consisting of more than three dwellings, units or flats or premises used for commercial or industrial purposes the local authority may require the use of a receptacle or receptacles other than a polyethylene cart fitted with wheels and a handle and the occupier of those premises shall comply with and observe the direction given by the local authority.

(4) The occupier of every premises in the district who is required under sub-by-law (3) of this by-law to use a receptacle other than a polyethylene cart fitted with wheels and a handle shall—

- (a) cause all refuse to be deposited in a receptacle in a manner which is compatible with the type of receptacle used;
- (b) take all reasonable steps to prevent fly breeding in and the emission of offensive or noxious odour from the receptacle;
- (c) cause the receptacle to be located on the premises in a position where—
 - (i) it is screened so as not to be visible from a street but be readily accessible for the purpose of collection of the contents thereof;
 - (ii) it does not obstruct any footpath, cycleway, driveway, service road, or other carriageway on those premises;
 - (iii) it does not cause a nuisance to the occupiers of adjoining premises;
- (d) at all times keep the receptacle clean and whenever directed by the Chief Health Surveyor to do so, place and keep in the receptacle a deodorant material approved by the Chief Health Surveyor;
- (e) where the premises are used for the manufacture, preparation or sale of foods or any putrescible refuse emanates from the premises cause the receptacle to be cleaned with a suitable detergent and treated with a disinfectant at least once per week.

(5) The Chief Health Surveyor may direct that refuse of the type referred to in paragraph (e) of sub-by-law (4) hereof or which emanates from premises referred to in that paragraph be collected and removed more often than once per week.

(6) Where refuse emanating from premises is of a nature that the Chief Health Surveyor considers requires to be treated before being placed in a receptacle he may give directions as to the manner in which it is to be so treated and the occupier of those premises shall comply with those directions.

14.—Receptacle Ownership

A receptacle supplied by the local authority or its contractor remains the property of the local authority or its contractor, as the case may be.

15.—Removal and Disposal of Refuse

(1) A person shall not unless he is authorised by the local authority to do so remove any house or trade refuse or other rubbish from any premises in the district.

(2) Where Council provides approval pursuant to By-law 15 (1) hereof, such rubbish or refuse shall be disposed of at a refuse disposal site approved by the Executive Director of Public Health pursuant to the provisions of the Health Act 1911.

3. By-law 18 of Part 1 of the principal by-laws is amended by deleting "cart" in the by-law heading and in line 2 and substituting "collection vehicle".

Dated this 24th day of June, 1987.

The Common Seal of the City of Bunbury was hereto affixed in the presence of—

[L.S.]

A. G. MCKENZIE,
Mayor.

V. S. SPALDING,
Town Clerk.

Confirmed—

R. S. W. LUGG,
for Executive Director,
Public Health.

Approved by His Excellency the Governor in Executive Council this 18th day of August, 1987.

G. PEARCE,
Clerk of the Council.

INQUIRY AGENTS LICENSING ACT 1954

Application for Licence in the First Instance

To the Court of Petty Sessions at Perth.

I, MICHAEL JAMES LYONS, of 523 Lake Road, Kelmscott, Insurance Investigator, having attained the age of 21 years, hereby apply on my own behalf for a licence under the abovementioned Act.

The principal place of business will be at 60 Lindsay Street, Perth.

Dated the 9th day of September, 1987.

M. J. LYONS,
Signature of Applicant.

SECURITY AGENTS ACT 1976-1979

In the matter of the Security Agents Act 1976-1979, section 15 (1).

To whom it may concern.

I HEREBY authorise Sergeant R. W. Edmunds 4780, Commercial Agents Squad, Criminal Investigations Branch, Perth, as a person who, for the time being may in accordance with the Act, make objection to the granting of a licence in the first instance, or to a renewal of a licence.

Dated the 17th day of September 1987.

B. BULL,
Commissioner of Police.

Appointment of Hearing

I hereby appoint the 27th day of October 1987 at 2.15 o'clock in the afternoon as the time for the hearing of the foregoing application at the Court of Petty Sessions at Perth.

Dated the 17th day of September, 1987.

G. LAYTON,
Clerk of Petty Sessions.

Objection to the granting of the application may be served on the applicant and the Clerk of Petty Sessions at any time prior to seven days before the date appointed for the hearing.

SECURITY AGENTS ACT 1976-1979

In the matter of the Security Agents Act 1976-1979, section 15 (1).

To whom it may concern.

I HEREBY authorise First Class Sergeant R. A. Timmins 4206, Commercial Agents Squad, Criminal Investigations Branch, Perth, as a person who, for the time being may in accordance with the Act, make objection to the granting of a licence in the first instance, or to a renewal of a licence.

Dated the 17th day of September 1987.

B. BULL,
Commissioner of Police.

POLICE AUCTION

UNDER the provisions of the Police Act 1892-1983, unclaimed stolen and found property will be sold by public auction at the Property Tracing Section, Police Complex, Clarkson Road, Maylands on Tuesday, 13 October 1987 at 9.00 am.

Auction to be conducted by Mr K. Trealar, Acting Government Auctioneer.

B. BULL,
Commissioner of Police.

UNLEADED PETROL ACT 1984

I HEREBY notify for general information that, under section 5 of the Unleaded Petrol Act 1984, I exempt the following retailers in respect of the particular business, as shown, from the requirement to retail unleaded petrol, for the periods as specified.

This exemption may be varied or revoked by future notice published in the *Gazette*.

GAVAN TROY,
Minister for Transport.

Exempt—No Time Limit

Butt T., R. B. Motors P/L, Goomalling 6460
Steele R. & V. J., Broomehill General Store, Broomehill 6318

Trappitt & Sons, Borden 6338
 Panorama Holiday Cottages and Caravan Park,
 Frenchman's Bay Road, Albany 6330
 Johnstone C., Condingup Store, Condingup 6450
 Kleeman M., Cranbrook Motors, Cranbrook 6321
 Vidot P., Highway Service Station, 125 Boulder Road,
 Kalgoorlie 6430
 Parkins R. & E., Rural Services, Mingenew 6522
 Miller A., Moonyoonooka Traders, Moonyoonooka 6532
 Magee D. W., R. A. Magee & Co, Northampton 6535
 Dunkeld C. B., Newdegate Stock & Trading Co, Newdegate
 6355
 Carr E. C., Port Denison Cafe, Port Denison 6525
 Clemens R. P. & J. L., Quairading 6383
 Povey Petroleum, Tunney Tearooms and Ampol, Road-
 house, Tunney 6395
 Giometti G., Utakarra Shell, Utakarra 6530
 Robinson E., Roleystone Deli, 89 Brookton Highway,
 Roleystone 6111
 Hare J. W., Tuart Hill Motors Cnr Wanneroo Road and
 Royal Street, Tuart Hill 6060

Exempt up to and including 31 August 1988
 Cooper, P. & S., Bow Bridge Roadhouse, Bowbridge 6333.

ALBANY PORT AUTHORITY ACT 1926-1979

Notice

Application to Lease

IN accordance with the provisions of section 25 of the Albany Port Authority Act 1926-1979, it is hereby advertised that an application has been received from the Western Australian State Emergency Service, Albany, to lease Lot 1 of port land vested in the Albany Port Authority for a period exceeding three years for the purpose of establishing a base headquarters for the Service's functions, including participation in the Port of Albany Service Plan.

Dated this 7th day of September, 1987.

B. J. E. HUDSON,
 Managing Secretary.

GERALDTON PORT AUTHORITY

Leases of Port Land.

APPLICATIONS are invited for the lease of land vested in the Authority for any term not exceeding 21 years, as yards or sites for—

- (a) shipbuilding, boat building, storing of goods;
- (b) the erection of workshops or foundries;
- (c) other purposes connected with shipping.

Applications close with the undersigned at 4 pm on Wednesday, 30 September 1987.

L. W. GRAHAM
 Managing Secretary
 Geraldton Port Authority,
 P.O. Box 1064,
 Geraldton.

FISHERIES ACT 1905

Notice No. 274

PURSUANT to sections 9 and 11 of the Act I hereby—

- (a) prohibit the taking of any species of molluscs of the class *Gastropoda* (includes abalone, whelks, turban, top shells, periwinkles, baler shells and giant conch shells) and any species of sea urchin of the class *Echinoidea* by any means of capture whatsoever

in the areas specified in the first schedule hereto by the class of persons specified in the second schedule hereto during the times specified in the second schedule hereto for the class of persons listed;

- (b) cancel Fisheries Notice No. 164 published in the *Government Gazette* on 28 September 1984.

First Schedule

1. All that portion of the Indian Ocean commencing at a point on the foreshore at high water mark fronting the westernmost point of Cape Bouvard and extending in a northerly direction along the high water mark to the mouth of the Moore River with a width seawards of three nautical miles.

2. All those portions of the Indian Ocean that are within three nautical miles of the high water mark of any island lying between south latitudes 31 degrees 21 minutes 20 seconds and 32 degrees 41 minutes. (These lines of latitude intersect the Western Australian coast near the mouth of the Moore River and Cape Bouvard respectively.)

Second Schedule

1. All persons from the date of publication of this Notice in the *Government Gazette* to 2 October 1987 and from 29 February 1988 to 30 September 1988 all dates inclusive.

2. All persons other than licensed professional fishermen holding a licence to Engage in a Limited Entry Fishery for Zone 3 of the Abalone Limited Entry Fishery on weekdays (Mondays to Fridays) other than Public Holidays and the following days—

Monday, 28 December 1987.
 Tuesday, 29 December 1987.
 Wednesday, 30 December 1987.
 Thursday, 31 December 1987.

Dated this 22nd day of September, 1987.

JULIAN GRILL,
 Minister for Fisheries.

FISHERIES ACT 1905

PART IIIB—Processing Licences

THE public is hereby notified that I have issued a permit to W. M. Arms, to establish a processing establishment to process fish in pursuance of the provisions of section 35C of the Fisheries Act 1905, on board licensed fishing boat *Dunoon* registered number LFB DY7, subject to the following conditions.

That the processing establishment—

- (1) shall comply with the requirements of the Fisheries Act 1905, and all Regulations, Orders in Council and Notices and Ministerial Directions issued thereunder;
- (2) shall not be used for the processing of rock lobster or prawns;
- (3) shall comply with the requirements of the Health Act 1911 (amended);
- (4) shall be registered as an export establishment pursuant to the provisions of the Parliament of the Commonwealth Export Control Act 1982, and Orders made thereunder, more specifically the Prescribed Goods (General) Orders and the Fish Orders, should it be used to process fish for export;
- (5) shall not be used for the processing of marron (*Cherax tenuimanus*) unless a licence is held under section 35C of the Fisheries Act 1905;
- (6) shall not be used for the processing of fish or crustacea caught by any other vessel.

In accordance with the provisions of section 35K, any person aggrieved by this decision, may within 14 days after publication of this notice, appeal against the decision or order by serving on the Minister for Fisheries a statement in writing on the ground of their appeal.

B. K. BOWEN,
 Director of Fisheries.

LAND ACT 1933

Reserves

Department of Land Administration,
Perth, 25 September 1987.

THE Lieutenant-Governor and Deputy of the Governor in Executive Council has been pleased to set apart as Public Reserves the lands described below for the purposes therein set forth.

File No. 227/69.

FITZROY CROSSING.—No. 40164 (Use and Requirements of the Government Employees' Housing Authority) Lot Nos. 250, 251 and 252 (2 538 m²) (Plan Fitzroy Crossing Townsite).

File No. 3332/986.

TOM PRICE.—No. 40163 (Use and Requirements of the Shire of West Pilbara) Lot No. 76 (801 m²) (Plan Tom Price Townsite (Marrinup Way).)

N. J. SMYTH,
Executive Director.

File No. 1053/982.

DERBY.—No. 40139 (Housing (Shire of Derby-West Kimberley)) Lot No. 1146, 1162, 1171 (2 433 m²) (Public Plan Derby 1:2 000 03.06 (Holman Street) and Tower Place.)

File No. 873/976.

DAMPIER.—No. 40108 (Use and Benefit of Aboriginal Inhabitants) Location No. 90 (16.684 5 ha) (Original Plan 13536 Plan Broome NE and Pt SE 1:25 000 (Lawrence Road).)

N. J. SMYTH,
Executive Director.

LAND ACT 1933

Reserves

Department of Land Administration,
Perth, 25 September 1987.

HIS Excellency the Governor in Executive Council has been pleased to set apart as Public Reserves the lands described below for the purposes therein set forth.

File No. 1956/987.

GERALDTON.—No. 40168 (Buffer Strip) Lot No. 2883 (2 523 m²) Diagram 87993 (Plan Geraldton 1:2 000 14.14 (Crowther Street).)

File No. 1836/981.

GERALDTON.—No. 40167 (Drainage Sump) Lot No. 2882 (800 m²) Diagram 87993 (Plan Geraldton 1:2 000 14.14 (Augustus Street).)

File No. 3002/985.

KWINANA.—No. 40166 (Water Supply) Lot No. 234 (3.601 ha) (Original Plan 16829 Plan Peel 1:2 000 10.31, Peel 1:10 000 2.6 and 3.6 (Millar Road).)

File No. 883/51 V2.

VICTORIA.—No. 40161 (Conservation of Flora And Fauna) Location No. 8492, 8693 and 10350 (1 169.566 8 ha) (Plan 121, 122/80 (Lochada Road) Shire of Morawa).

File No. 479/987.

JERDACUTTUP.—No. 40160 (Cemetery Site) Lot No. 35 (5 023 m²) Diagram 88014 (Plan Jerdacuttup Townsite (Hakea Street).)

File No. 2206/985.

AVON.—No. 40159 (Recreation) Location No. 28878 (4.003 1 ha) (Original Plan 16511 Plan Kellerberrin 1:2 000 2.20 and 3.20 (Scaddan Street) Kellerberrin).

File No. 1825/987.

BROOME.—No. 40158 (Recreation-Yacht Club) Lot No. 2070 (5 156 m²) Diagram 87633 (Plan Broome Townsite 30.13 (near Robinson Street).)

File No. 525/987.

PERTH.—No. 40155 (Pumping Station) Lot No. 984 (2 134 m²) Miscellaneous Diagram 121 (Public Plan Perth 1:2 000 BG. 34/13.24 (Mounts Bay Road).)

File No. 1677/987.

WELLINGTON.—No. 40154 (State Energy Commission Purposes) Location No. 5516 (8 601 m²) Diagram 87942 (Original Plan Hamel S.W. 1:25 000 Public Plan (Johnston Road) Shire of Harvey).)

File No. 1923/987.

PORT HEDLAND.—No. 40153 (Drainage) Lot No. 5757 (3 940 m²) Diagram 87986 (Public Plan Port Hedland 1:2 000 24.27 (Trig Street).)

File No. 2997/984.

ROEBOURNE.—No. 40146 (Parkland) Lot No. 768 (4.403 5 ha) (Original Plan 16843 Public Plan Roebourne 1:2 000 10.22 and 10.23 (North West Coastal Highway).)

AMENDMENT OF RESERVES

Department of Land Administration,
Perth, 25 September 1987.

HIS Excellency the Governor in Executive Council has been pleased to approve, under section 37 of the Land Act 1933 of the amendment of the following Reserves—

File No. 2096/983.—No. 39386 (Swan Location 10733) "Cycleway and Public Utility Services" to include Swan Location 10878 as surveyed on original plan 16749 and of its area being increased to 4/120 2 hectares accordingly. (Public Plan Perth 2 000 8.40 9.40 and 10.40 (Moolanda Boulevard).)

File No. 666/983.—No. 38530 (Broome Lot 1849) "Drainage" to exclude that portion of R.O.W. surveyed and shown on Land Administration Diagram 87633 and of its area being reduced to 2 257 square metres accordingly. (Plan Broome 1:2 000 30.13 (Robinson Street).)

File No. 651/79.—No. 36708 (De Witt Locations 135, 136 and 137) "Parkland and Recreation" to include De Witt Locations 229 and 230 as surveyed and shown on Land Administration Original Plan 16755 and of its area being increased to 156.782 4 hectares accordingly. (Plan Karratha 1:2 000 32.28 and 32.29 and Regional 1:10 000 7.6 (Mystery Road).)

File No. 1136/973V2.—No. 35289 (King Location 512) "Natural Regeneration" to exclude that portion now comprised in King Location 653 as surveyed and shown on Lands and Surveys Diagram 84334 and its area being reduced to 6 025.808 7 hectares accordingly. (Plan Burt Range N.W. 1:25 000, Cambridge Gulf 1:250 000 (Packsaddle Road).)

File No. 815/72.—No. 33581 (Kwinana Lot S35) "Park and Recreation" to exclude that portion now comprised in Kwinana Lot 234 as surveyed and shown on Original Plan 16829 and of its area being reduced to 216.355 4 hectares accordingly. (Plan Peel 1:2 000 10.31, Peel 1:10 000 2.6 and 3.6 (Millar Road).)

File No. 4596/18V2.—No. 31340 (Broome Lots 838 and 1328) "Recreation, Bathing and Caravan Park" to exclude that portion now comprised in Broome Lot 2070 and those portions of R.O.W. surveyed and shown on Land Administration Diagram 87633 and of its area being reduced to 2.269 6 hectares accordingly. (Plan Broome 1:2 000 30.13 (Robinson Street).)

File No. 2473/64.—No. 27395 (at Broomehill) "Water Supply" to comprise Broomehill Lot 675 as shown on Reserve Diagram 635 and of its area being increased to 3 299 square metres accordingly. (Plan Broomehill Townsite 1:2 000 38.16 (Brassey Street).)

File No. 2624/14.—No. 24878 (at Boyup Brook) "Water Supply" to comprise Boyup Brook Lot 368 as surveyed and shown on Land Administration Diagram 87843 in lieu of Lot 324 and of its area being increased to 1.175 2 hectares accordingly. (Plan Boyup Brook 1:2 000 05.16 (Jays Road).)

File No. 625/50.—No. 23793 (Cockburn Sound Location 1724) "Government Requirements" to exclude that portion now comprised in Kwinana Lot 234 as surveyed and shown on Original Plan 16829 and of its area being reduced to 45.320 8 hectares accordingly. (Plan Peel 1:2 000 10.31, Peel 1:10 000 2.6 and 3.6 (Millar Road).)

File No. 2624/14.—No. 16199 (Nelson District) "Water Supply" to comprise Nelson Location 7362 as surveyed and shown on Original Plan 16766 and of its area being increased to 49.038 7 hectares accordingly. (Plans Boyup Brook Townsite 1:2 000 05.16, 05.17 Boyup Brook Regional 1:10 000 Pt 1.4 and Pt 2.4 (Jays Road).)

File No. 2680/13.—No. 15060 (Victoria Location 6200) "Water" to agree with recalculation of area and of its area being reduced to 9.712 5 hectares accordingly. (Plan 161/80 (Bindoo Road).)

File No. 5090/03V2.—No. 13944 (Luman District) "Use and Benefit of Aborigines" to comprise Luman Location 44 as shown on Reserve Diagram 638 in lieu of Locations 1 and 3 and of its area being increased to about 96 568 hectares accordingly. (Plan Dixon Range 1:250 000 (Gt. Northern Highway).)

File No. 10755/09.—No. 12657 (Victoria Location 4549) "Water" to agree with recalculation of area and of its area being reduced to 24.859 9 hectares accordingly. (Public Plan 160/80 (North West Coastal Highway, Shire of Northampton).)

File No. 11164/02V3.—No. 8767 (Hampton District) "Common" to comprise Hampton Locations 148 and 199 and of its area remaining unaltered. (Public Plan Kalgoorlie-Boulder Regional 7.7, 7.8 and 6.7 (Great Eastern Highway, Shire of Boulder).)

File No. 7909/00V3.—No. 7521 (Malcolm District) "Common" to exclude that portion now comprised in Malcolm Location 48, as shown bordered in green on Land Administration Diagram 87949, and of its area being reduced to about 16 926.157 2 hectares accordingly. (Plan Leonora 1:250 000 (Old Laverton Road in the Shire of Leonora).)

N. J. SMYTH,
Executive Director.

CANCELLATION OF RESERVES

Department of Land Administration,
Perth, 25 September 1987.

HIS Excellency the Governor in Executive Council has been pleased to approve, under section 37 of the Land Act 1933 of the cancellation of the following Reserves—

File No. 4044/77.—No. 35729 (Karratha Lots 1949 and 1956) "Government Requirements". (Plan Karratha 1:2 000 30.27, 30.28 (Morse Court).)

File No. 1224/64.—No. 27469 (Swan Location 7844) "Drainage". (Plan Perth 1:2 000 8.29 (Newbery Road).)

File No. 2485/963.—No. 27211 (Roebourne Lot 197) "Housing (Mines Department)". (Plan Roebourne 1:2 000, 10.23 (North West Coastal Highway).)

File No. 2624/14.—No. 22670 (Boyup Brook Lot 252) "Railway Water Supply" (Plan Boyup Brook 1:2 000 05.16).

File No. 121/933.—No. 21042 (Geraldton Lot 1193) "Recreation—Children's Playground". (Plan Geraldton 1:2 000 14.14 (Crowther Street).)

File No. 1458/12.—No. 14040 (Ora Banda Lot 31) "Church Site (Methodists)". (Plan Ora Banda Townsite (Gimlet Street).)

File No. 12888/98.—No. 8287 (Cue Lot 329) "Excepted from Sale". (Plan Cue 2 000 16.07 (Livingstone Street).)

File No. 11040/01.—No. 8283 (Brown Hill Suburban Area Lots 208, 216, 225, 226, 242 and 249) "Excepted from Sale and Occupation". (Plan Brown Hill Townsite (Adelaide and Melbourne Streets).)

File No. 1840/91.—No. 1867 (Roebourne Lot 317) "Public Utility". (Plan Roebourne 1:2 000 10.22, 10.23 (North West Coastal Highway).)

N. J. SMYTH,
Executive Director.

CHANGE OF PURPOSE OF RESERVES

Department of Land Administration,
Perth, 25 September 1987.

HIS Excellency the Governor in Executive Council has been pleased to approve, under section 37 of the Land Act 1933, of the change of purpose of the following Reserves—

File No. 789/68.—No. 37950 (Swan Location 10335) being changed from "School Site" to "Use and Requirements of the Minister for Works". (Public Plan: Perth 1:2 000 17.32, 17.31, 18.32, 18.31 (Freeland Way).)

File No. 2398/70.—No. 30846 (Geraldton Lot 2604) being changed from "Electricity Purposes" to "Substation and Office Site". (Public Plan: Geraldton 1:2 000 15.15).

File No. 374/961.—No. 27965 (Swan Location 7968) being changed from "Drainage Purposes" to "Sewerage and Drainage". (Public Plan: Perth 1:2 000 10.26, 10.25 (Peel Street).)

File No. 3556/61.—No. 27079 (Swan Location 7745) being changed from "Drainage Purposes" to "Use and Requirements of the City of Melville". (Public Plan: Perth 1:2 000 10.14 (Thurso Place).)

File No. 495/52.—No. 23437 (Canning Location 1258) being changed from "Timber (Settlers' Requirements)" to "Water Supply". (Public Plan: Perth 1:2 000 27.18 (Carramar Road).)

File No. 1304/918.—No. 17765 (Cockburn Sound Location 142) being changed from "Water" to "Water, Sewerage and Drainage". (Public Plan: Perth 1:2 000 10.16).

File No. 2624/14.—No. 16199 (Nelson Location 7362) being changed from "Water Supply" to "Water and Parkland". (Public Plans: Boyup Brook Townsite 1:2 000 05.16, 05.17 Boyup Brook Regional 1:10 000 Pt 1.4 and Pt 2.4 (Jayes Road).)

File No. 905/62V2.—No. 1475 being changed from "Water for Travellers" to "Use and Benefit of Aboriginal Inhabitants". (Public Plan: 191/80).

N. J. SMYTH,
Executive Director.

NAMING OF RESERVES

Department of Land Administration,
Perth, 25 September 1987.

Corres. No. 3583/981.

IT is hereby notified for general information that the Reserves listed in the Schedule hereunder by this notice named in accordance with the said Schedule.

Schedule

Reserve No.; Name; Public Plan.

30695; Snook Reserve; Jurien 2 000 2.05 2.06.
39774; Levi Park; Perth 2 000 10.06, 11.06, 11.07.
39839; Samuel Caphorn Reserve; Perth 2 000 11.07.
31884; Jurien Sports and Recreation Centre; Jurien 2 000 3.06, 3.07.
39817; Matilda Birkett Reserve; Perth 2 000 10.09, 10.10.
28541; Casuarina Park; Jurien 2 000 2.05, 2.06, 3.07.
32352; Lambkin Reserve; Serpentine 2 000 20.19.
36324; Peringillup Nature Reserve; Broomehill SE 1:25 000.
39706; Falls Farm Reserve; Perth 2 000 25.20.
32141; Badgingarra Recreation Ground; Badgingarra 2 000 30.37, 30.38.

N. J. SMYTH,
Executive Director.

NAMING OF RESERVES

Department of Land Administration,
Perth, 25 September 1987.

Corres. No. 3583/981.

IT is hereby notified for general information that the Reserves listed in the Schedule hereunder by this notice named in accordance with the said Schedule.

Schedule

Reserve No.; Name; Public Plan.

39194; Weston Street Adventure Playground; Cervantes 2 000 4.24.
37836; Colin Smith Reserve; Perth 2 000 17.31.
39581; Velaluka Park; Perth 2 000 9.07, 9.08.
30190; Len Packham Park (Formerly Coolbellup Park); Perth 2 000 10.10.
35093; Simms Park; Perth 2 000 21.13.
A11730; Young Park; Kellerberrin 2 000 3.20, 3.21.
14217; Fletcher Park; Peel 2 000 22.39, 22.40.
24329; Bradshaw Conochie Reserve (Lot 1928); Perth 2 000 14.17, 14.18.
24329; Challenger Avenue Reserve (Lot 1300); Perth 2 000 14.17, 14.18.

N. J. SMYTH,
Executive Director.

NAMING OF MARMION MARINE PARK

Reserve Nos. 39872, 39873 and Marine Park Reserve No. 1

Department of Land Administration,
Perth, 25 September 1987.

File No. 3220/985.

IT is hereby notified for general information that the name of Marmion Marine Park has been applied to the land contained in Reserve Nos. 39872, 39873 and Marine Park Reserve No. 1 being set apart for the purpose of Marine Park and situated in the Shire of Wanneroo.

(Public Plans: Swan 1:2 000 05.01 to 05.05 inc. Perth 1:2 000 06.37 to 06.40 and 07.33 to 07.37 inc.)

N. J. SMYTH,
Executive Director.

present northern boundary of Norseman Townsite and extending northerly and easterly along sides of Dundas Drive, as surveyed and shown mid brown on Land Administration Original Plan 16554, to the northwestern corner of Norseman Lot 1789; thence easterly along the northern boundary of that lot and easterly along the northern boundaries of Lots 1790 to 1793 inclusive to the western boundary of Dundas Location 231; thence southerly along that boundary to a present northern boundary of Norseman Townsite, and thence westerly along that boundary to the starting point.

(Public Plans Norseman Townsite 1:2 000 Sheet 2).

N. J. SMYTH,
Executive Director.

AMENDMENT OF BOUNDARIES

Boyup Brook Townsite

Department of Land Administration,
Perth, 25 September 1987.

File No. 1378/99.

HIS Excellency the Governor in Executive Council has been pleased to approve under section 10 of the Land Act 1933 of the amendment of the boundaries of Boyup Brook Townsite to include the area as described in the Schedule hereunder.

Schedule

All that portion of land comprising Boyup Brook Lot 368, as surveyed and bordered red on Department of Land Administration Diagram 87843.

(Public Plan Boyup Brook Townsite 05.16).

N. J. SMYTH,
Executive Director.

AMENDMENT OF BOUNDARIES

Karratha Townsite

Department of Land Administration,
Perth, 25 September 1987.

File No. 743/68V3.

HIS Excellency the Governor in Executive Council has been pleased to approve under section 10 of the Land Act 1933 of the amendment of the boundaries of Karratha Townsite to exclude the area as described in the Schedule hereunder.

Schedule

All those portions of land comprising De Witt Locations 229 and 230 as delineated and shown bordered red on Land Administration Original Plan Number 16755.

(Public Plans Karratha Townsite 1:2 000 32.28 Karratha Townsite 1:2 000 32.29 Karratha Regional 1:10 000 7.6).

N. J. SMYTH,
Executive Director.

AMENDMENT OF BOUNDARIES

Norseman Townsite

Department of Land Administration,
Perth, 25 September 1987.

File No. 301/95V3.

IT is hereby notified that His Excellency the Governor in Executive Council has been pleased to approve under section 10 of the Land Act 1933, of the amendment of the boundaries of Norseman Townsite to include the area described in the Schedule hereunder.

Schedule

All that portion of land bounded by lines starting from the intersection of a line in prolongation easterly of the southern boundary of Dundas Location 209 with an eastern boundary of the Norseman-Coolgardie Railway Reserve, a point on a

YARLOOP TOWNSITE

Department of Land Administration,
Perth, 25 September 1987.

File No. 2435/986.

HIS Excellency the Governor in Executive Council has been pleased to approve under section 10 of the Land Act 1933 of the declaration and description of the boundaries of Yarloop Townsite as described in the Schedule hereunder.

Schedule

All that portion of land bounded by lines starting from the intersection of a western side of McDowell Street with the prolongation westerly of the southern side of Franklyn Road and extending easterly to and along that side and easterly along the southern boundary of Wagerup Lot 60 and onwards to a northeastern side of South Western Highway; thence southeasterly along that side to the prolongation easterly of the southern boundary of the southeastern severance of Wellington Location 826; thence westerly to and along that boundary to the northernmost northeastern corner of the northern severance of Location 897; thence southerly along the northernmost eastern boundary of that severance to the northwestern corner of the northwestern severance of Harvey Agricultural Area Lot 285; thence easterly along the northern boundaries of that lot and Lot 281 and easterly, southerly and westerly along boundaries of the eastern severance of Lot 285 to the easternmost northeastern corner of the southern severance of Location 4992; thence southerly and westerly along boundaries of that severance and westerly along the southern boundary of the southeastern severance of Location 897 to the southwestern boundary of Lot 31 of Location 897 and Harvey Agricultural Area Lot 163 as shown on Office of Titles Diagram 61415; thence southeasterly, southerly, southwesterly, easterly and again southerly along boundaries of that lot and southerly along the western boundary of Part Harvey Agricultural Area Lot 163 as shown on Office of Titles Diagram 8387 and onwards to the southern side of Clifton Road; thence westerly along that side to a southeastern side of the South Western Railway Reserve; thence northeasterly along that boundary to the prolongation easterly of the southern boundary of the eastern severance of Lot 187; thence westerly to the southeastern boundary of that severance; thence northeasterly and northerly along boundaries of that severance to the prolongation easterly of the southern boundary of Lot 183; thence westerly to and westerly and northerly along boundaries of that lot to the southern side of Wickham Street; thence westerly along that side to the prolongation southeasterly of the westernmost northeastern boundary of Part Lot 47 of Harvey Agricultural Area Lot 106 as comprised within Certificate of Title Volume 1193 Folio 95; thence northwesterly to and northwesterly, northeasterly, easterly, southeasterly and again easterly along boundaries of that lot to the southwestern corner of Lot 49 as shown on Office of Titles Diagram 18495; thence easterly, northeasterly, northerly, westerly, again northerly and again westerly along boundaries of that lot to the northeastern boundary of Part Lot 46 as comprised within Certificate of Title Volume 1193 Folio 95; thence northwesterly along that boundary and northwesterly along the northeastern boundaries of Part Lots 45, 44 and 43 and onwards to the northern side of the western section of Johnston Road; thence easterly along that side and onwards to a western side of McDowell Street and thence generally northerly along sides of that Street to the starting point.

(Public Plans Yarloop 1:2 000 16.32 and 16.33 Wagerup and Yarloop 1:2 000 16.34 and 17.34 Wagerup and Yarloop 1:10 000 4.7).

N. J. SMYTH,
Executive Director.

ROELANDS TOWNSITE
Department of Land Administration,
Perth, 25 September 1987.

File No. 1794/963.

HIS Excellency the Governor in Executive Council has been pleased to approve under section 10 of the Land Act 1933 of the declaration and description of the boundaries of Roelands Townsite as described in the Schedule hereunder.

Schedule

All that portion of land bounded by lines starting from the northern corner of Lot 4 of Wellington Location 1 as shown on Office of Titles Plan 3095 and extending southeasterly along the northeastern boundary of that lot to its eastern corner; thence southeasterly to the westernmost western corner of Lot 9 as shown on Office of Titles Diagram 68907; thence southeasterly, southwesterly, easterly and southerly along boundaries of that lot and onwards to a southern side of Waterloo Road; thence westerly and southwesterly along sides of that road to a southeastern side of Government Road; thence southwesterly along that side to the northwestern corner of Lot 6 of Location 4 as shown on Office of Titles Plan 3946; thence easterly along the northern boundaries of that lot and lot 26 and onwards to the northwestern corner of Lot 36 as shown on Office of Titles diagram 4965, thence southerly and southeasterly along boundaries of that lot to the prolongation northerly of the eastern boundary of Lot 1 as shown on Office of Titles Diagram 20624; thence southerly to and along that boundary, southerly along the eastern boundaries of Lot 2 and 3 and southerly and westerly along boundaries of Lot 4 to an eastern side of Gardiner Street; thence southerly along that side to the southern side of Colton Street; thence westerly along that side to a southeastern side of Government Road; thence generally southwesterly, northwesterly, southwesterly and southeasterly along sides of that road to a northeastern side of Coalfields Road; thence generally southeasterly along sides of that road to a point situate 31 degrees 7 minutes from the northern corner of Lot 1 as shown on Office of Titles Diagram 12857; thence southwesterly to and generally southwesterly along boundaries of that lot to a southeastern boundary of Southwestern Railway Reserve; thence generally northeasterly along boundaries of that railway reserve to a southern side of Road Number 153; thence westerly and northwesterly along sides of that road to the prolongation southerly of the southernmost eastern boundary of Lot 30 as shown on Office of Titles Plan 3096 Sheet 2; thence northerly to and northerly, northeasterly, southeasterly, generally northeasterly, northwesterly, again generally northeasterly and westerly along boundaries of that lot to the prolongation southwesterly of the northwestern boundary of Lot 4 of Location 1 as shown on Office of Titles Plan 3095 and thence northeasterly to and along that boundary to the starting point.

(Public Plans Roelands Townsite).

N. J. SMYTH,
Executive Director.

SUBURBAN LAND
Nelson Location 13238

Department of Land Administration,
Perth, 25 September 1987.

File No. 578/982.

HIS Excellency the Governor in Executive Council has been pleased to approve under section 10 of the Land Act 1933 of Nelson Location 13238 being set apart as Suburban Land.

(Plans Bridgetown Regional 6.1 (Flintoff Road).)

N. J. SMYTH,
Executive Director.

SUBURBAN LAND
Swan Locations 4850 and 7844

Department of Land Administration,
Perth, 25 September 1987.

File No. 1224/64.

HIS Excellency the Governor in Executive Council has been pleased to approve under section 10 of the Land Act 1933 of Swan Locations 4850 and 7844 being set apart as Suburban Land.

(Plans: Perth 1:2 000 14.31 and 8.29).

N. J. SMYTH,
Executive Director.

CORRIGENDUM

LOCAL GOVERNMENT ACT 1960

Department of Land Administration,
Perth, 25 September 1987.

Land Administration File 2997/986.

IN the notice appearing in the *Government Gazette* dated 21 August 1987, page 3234, under the heading Narrogin, lines 2 and 7, read "Narrogin Lots" in lieu of "Williams Locations," and in line 10 read "Lot" in lieu of "Location".

N. J. SMYTH,
Executive Director.

LAND ACT 1933

Land Release

Department of Land Administration,
Perth, 25 September 1987.

Corres. No. 75/66.

HIS Excellency, the Governor in Executive Council has been pleased to approve under section 45A of the Land Act 1933 of the sale of Bremer Bay Lot 192 having an area of 1.188 2 hectares for the purpose of "Motel and Tavern Site" at the purchase price of \$25 000 and subject to the conditions stated.

Conditions of Sale

(i) The purchaser shall within six months next following the date of approval of the application, commence to construct a Motel and Tavern or cause the construction to be commenced and thereafter diligently proceed with and complete a programme of development to a stage of completion not less than that agreed for the issue of a Crown Grant. If this requirement has not been finalised within two years from the date of approval of the application, the land may be absolutely forfeited together with all purchase money and fees that may have been paid.

(ii) The successful applicant will be required to obtain a provisional certificate for a Tavern Licence issued by the Licensing Court of Western Australia. Such application shall be made within four months from the date of acceptance of the land application. Should the applicant fail to do so or be unsuccessful in the application to the Licensing Court, the land application will be cancelled and the deposit paid refunded.

(Applicants should note that the calling of applications for this land, in no way implies that a liquor licence will be granted or that the holding of a licence is a condition attaching to allocation of the land.)

(iii) The successful applicant is to negotiate with the Water Authority of Western Australia regarding the provision of water and sewerage to the lot and is to meet all costs involved.

Terms of Sale

A deposit of 10 per cent of the purchase price is payable on application and the balance is payable within 12 months by four quarterly instalments on the first day of January, April, July and October. The first instalment shall become due and payable on the first day of the quarter next following the date of allocation.

On payment of the first instalment a licence shall be available upon which a mortgage may be registered.

The amount outstanding during the 30 days immediately following the date of allocation shall be interest free, but all moneys outstanding after that period shall be subject to interest at the rate of 13.6 per cent per annum, calculated at quarterly rests on the balance outstanding at the end of the previous quarter. Such interest shall be due and payable with the prescribed instalments.

Nothing shall prevent the balance of purchase money being paid at an earlier date should the purchaser so desire, but a Crown Grant (freehold) will not issue until the conditions under which the land was released have been complied with.

A Crown Grant fee of \$55 plus an additional Assurance Fund Fee of \$50 is payable with the final instalment.

Method of Application

Intending applicants shall submit with their application detailed plans of proposed development, together with a proposed development programme. In this regard, applicants are strongly advised to consult with the Shire of Jerramungup prior to submitting an application. The Minister for Lands reserves the right to refuse any application on the grounds that the proposed development is inadequate or unsuitable.

A person in the employ of the State must apply through the Executive Director, for the Governor's permission to hold this land. Written approval of the Permanent Head concerned should accompany such application.

Applications accompanied by a deposit of \$2 500 must be lodged at the Department of Land Administration, Perth, on or before Wednesday, 28 October 1987 together with the required development details and completed Land Board Questionnaire.

All applications lodged on or before the closing date will be treated as having been received on that date, and if there are more applications than one for the lot, the application to be granted will be decided by the Land Board.

General Information

The Minister for Lands reserves the right to refuse any application on the grounds that the development programme is inadequate or unsuitable or that the applicant has failed to show adequate capacity to fund his development programme.

Subject to agreement between the purchaser and the Minister, the development obligation and other obligations and other conditions set out herein may be varied to or added to from time to time.

Prior to the commencement of construction, the Minister shall advise the purchaser of the extent of development that will be necessary to enable the issue of a Crown Grant (freehold).

N. J. SMYTH,
Executive Director.

LAND ACT 1933

Land Release

Department of Land Administration,
Perth, 25 September 1987.

Corres. 3441/82.

HIS Excellency the Governor in Executive Council has been pleased to approve under section 45A of the Land Act 1933 the sale of the Cervantes Lots listed in the Schedule hereunder for the purpose of "Residential and Storage purposes associated with the Fishing Industry" and subject to the conditions listed.

Schedule

Lot; Street; Area (Square Metres); Purchase Price; Deposit;

624; Brown; 1214; \$8 500; \$850

630; Toledo; 809; \$7 750; \$775

631; Toledo; 791; \$8 100; \$810

(Public Plan Cervantes 5.25.)

Conditions of Sale

- (A) The purchaser shall erect on the lot purchased a residence to comply with Local Government by-laws within two years from the due date of the first instalment. If this condition has not been complied with in the time prescribed, the land may be absolutely forfeited together with all money and fees that may have been paid. However, freehold title to the land may be applied for when a residence has been erected to "top plate height" stage, and is not less than 50 per cent completed to the satisfaction of the Minister for Lands.

On payment of the first instalment of purchase money a licence will be available, upon which a mortgage can be registered. A Crown Grant (freehold) will not issue until the purchaser has complied with the building condition. A holder of a Licence may apply to the Minister for Lands for permission to transfer a Licence.

- (B) The applicant shall be a bona fide fisherman and be the holder of a current Professional Fisherman's Licence and should this condition not be satisfied, the licence may be forfeited.

Terms of Sale

A deposit of 10 per cent of the purchase price is payable on application and the balance of purchase money is payable within 12 months from the date of approval of application by four quarterly instalments on the first day of January, April, July and October. The first instalment shall become due and payable on the first day of the quarter next following the date of approval of application.

The amount outstanding during the 30 days immediately following the date of allocation shall be interest free, but all moneys outstanding after that period shall be subject to interest at the rate of 13.6 per cent per annum, calculated at quarterly rests on the balance outstanding at the end of the previous quarter. Such interest shall be due and payable with the prescribed instalment.

However, nothing shall prevent the balance of purchase money and fees being paid at an earlier date should the purchaser so desire, but a Crown Grant shall not issue until the conditions under which the land was released have been complied with.

Upon payment of the first instalment, a licence will be available upon which a mortgage can be registered.

A Crown Grant fee of \$55, plus an additional Assurance Fund fee calculated at .002 of the purchase price is payable with the final instalment.

Method of Application

Applications must be lodged at the Department of Land Administration, Perth on or before Wednesday, 28 October 1987 accompanied by a 10 per cent deposit together with a copy of Fishing and Boat Licences and completed Land Board Questionnaire.

All applications lodged on or before that date will be treated as having been received on the closing date, and if there are more applications than one for any lot, the application to be granted will be decided by the Land Board.

General Information

A limit of one lot per person, husband and wife being deemed to be one for the purpose of this condition.

The purchaser will be responsible for arranging with the State Energy Commission for the connection of power to the lot.

N. J. SMYTH,
Executive Director.

LAND ACT 1933

Land Release

Department of Land Administration,
Perth, 25 September 1987.

Corres No. 1099/987.

HIS Excellency the Governor in Executive Council has been pleased to approve under section 45A of the Land Act 1933 of the sale of the Tom Price Lots listed in the Schedule for the purpose of "Servicing Industry" at the purchase prices shown and subject to the conditions stated.

Schedule

Lot; Street; Area; Purchase Price; Deposit

28; Boonderoo Road; 2 021 m²; \$31 200; \$3 120.

31; Boonderoo Road; 2 769 m²; \$42 000; \$4 200.

32; Boonderoo Road; 775 m²; \$15 000; \$1 500.

33; Boonderoo Road; 769 m²; \$10 200; \$1 020.

34; Boonderoo Road; 763 m²; \$10 200; \$1 020.

35; Boonderoo Road; 1 217 m²; \$14 700; \$1 470.

36; Boonderoo Road; 1 198 m²; \$11 500; \$1 150.

38; Boonderoo Road; 1 825 m²; \$19 000; \$1 900.

39; Boonderoo Road; 1 707 m²; \$17 800; \$1 780.

40; Boonderoo Road; 1 338 m²; \$14 000; \$1 400.

41; Boonderoo Road; 1 350 m²; \$14 100; \$1 410.

42; Boonderoo Road; 1 350 m²; \$14 100; \$1 410.

43; Boonderoo Road; 2 000 m²; \$20 800; \$2 080.

Conditions of Sale

- (A) The purchaser shall within six months next following the date of approval of the application, in accordance with detailed specifications approved by the Shire of West Pilbara, commence to construct a Servicing Industry Facility or cause the construction to be commenced and thereafter diligently proceed with and complete a programme of development to a stage of completion not less than that agreed for the issue of a Crown Grant. If this requirement has not been finalised within two years from the date of approval of the application the land may be absolutely forfeited together with all purchase money and fees that may have been paid.
- (B) Subject to Examination of Survey.

Terms of Sale

A deposit of 10 per cent of the purchase price is payable on application and the balance is payable within 12 months by four quarterly instalments on the first day of January, April, July and October. The first instalment shall become due and payable on the first day of the quarter next following the date of allocation.

The amount outstanding during the 30 days immediately following the date of allocation shall be interest free, but all moneys outstanding after that date period shall be subject to interest at the rate of 13.6 per cent per annum, calculated at quarterly rests on the balance outstanding at the end of the previous quarter. Such interest shall be due and payable with the prescribed instalments.

However, nothing shall prevent the balance of purchase money being paid at an earlier date should the purchaser so desire, but a Crown Grant (freehold) will not issue until the conditions under which the land was released have been complied with.

Upon payment of the first instalment, a licence will be available upon which a mortgage can be registered.

A Crown Grant fee of \$55, plus an additional Assurance Fund fee of .002 of the respective purchase price is payable with the final instalment.

Method of Application

Intending applicants shall submit with their applications:

- (a) Detailed plans of the proposed development recognising the Town Planning Regulations and Building By-laws as administered by the Shire of West Pilbara;
- (b) Details of timing of the proposed development programme including details of staging where proposed, as from the date of allocation of the site;
- (c) Details of cost estimates, related to stages of development;
- (d) Details of source/s of fund;
- (e) Details of any previous experience in the development and/or management of similar projects;

A person in the employ of the State must apply through the Executive Director for the Governor's permission to hold this land. Written approval of the Permanent Head concerned should accompany such application.

Applications must be lodged at the Department of Land Administration Perth on or before Wednesday, 11 November 1987 accompanied by the deposit shown in the Schedule, together with the required development details and completed Land Board Questionnaire.

All applications lodged on or before the closing date will be treated as having been received on that date, and if there are more applications than one for any lot, the application to be granted will be decided by the Land Board.

General Information

The Minister for Lands reserves the right to refuse any application on the grounds that the proposed development and/or development programme is inadequate or unsuitable or that the applicant has failed to show adequate capacity to fund his development programme.

Subject to agreement between the purchaser and the Minister, the foregoing development obligations may be varied or added to from time to time.

Prior to the commencement of construction, the Minister shall advise the purchaser of the extent of development that will be necessary to enable the issue of a Crown Grant (freehold).

Lots 33-36 and 38-43 are serviced with roads, drainage, power, water supply and sewerage. Lots 28, 31 and 32 do not have command of deep sewerage and will require installation of septic tanks to the requirements of the Shire of West Pilbara.

(Public Plan Tom Price 11.11.)

N. J. SMYTH,
Executive Director.

LAND ACT 1933

Department of Land Administration,
Perth, 25 September 1987.

IT is hereby notified for general information that the lots listed below are to remain available for sale under section 45B of the Land Act at the purchase prices and subject to the conditions and terms of sale published in *Government Gazette* Nos. 100 on 29 August 1987, 104 on 5 September 1987, 116 on 26 September 1987.

Purchase prices and conditions and terms of sale will be reviewed annually.

Townsite	Lot No.
Marble Bar	284
Northampton	91
Dalwallinu	345 and 348
Bencubbin	138, 246 and 247
Cranbrook	252 and 256
Dumbleyung	276, 277, 280, 285, 286, 287, 288 and 289
Frankland	2 and 14
Manypeaks	29, 37 and 39
Nannup	292 and 299

N. J. SMYTH,
Executive Director.

LAND ACT 1933

Land Release

Department of Land Administration,
Perth, 25 September 1987.

NOTICE is hereby given, and it is hereby declared that the portions of Crown land described in the Schedule hereto, are, in pursuance of the powers conferred to me under Part V of the Land Act 1933 and amendments, open for selection under and subject to the provisions of that Part of the said Act.

And further notice is hereby given that—

- (i) Applications must be lodged at the Department of Land Administration, Perth, not later than the date specified in the said schedule.
- (ii) All applications lodged on or before the said date will be treated as having been received on the closing day and if there are more applications than one for any portion of land, the application to be granted shall be determined by the Land Board.
- (iii) Any portions of land remaining unselected will continue to be available until applied for or otherwise dealt with.

- (iv) If a Land Board sitting becomes necessary to deal with the allocation of any portion of land, the applicants for same will be duly notified of the date, time and place of meeting of the Board, and there shall be an interval of at least seven days between the closing date and the sitting of the Board.
- (v) A person in the employ of the State must apply through the Under Secretary for Lands for the Governor's permission to hold this land. Written approval of the Permanent Head concerned should accompany such application.

Schedule

Applications to be lodged not later than Wednesday, 30 September 1987.

Name of District and location No.	Area in hectares	Purchase Price	Plan	File No.	Distance and direction from (Locality)
Oldfield Location 645 (a) (g)	16.1798.....	\$725.00.....	Hopetoun 1:50.....	3211/75	Approximately 6 km east-northeast of Hopetoun Townsite.

- (a) Subject to Mining Conditions.
 (b) Subject to payment for improvements.
 (c) Subject to examination of survey.
 (d) Subject to survey.
 (e) Subject to classification.
 (f) Subject to pricing.
 (g) Available to adjoining holders and holders of nearby land who are capable, in the opinion of the Minister, of conveniently working their land and this land as one holding.

KEITH WILSON,
Minister for Lands.

LOCAL GOVERNMENT ACT 1960

Closure of Street

WHEREAS, Petersville Ltd being the owner of the land which adjoins the street hereunder described has agreed to the request of the Shire of Manjimup to close the said street—

Manjimup

File No. 3886/67.

M. 1223. All those portions of Road No. 13770 and Hart Street along the northernmost northeastern boundaries of the southern severance of Reserve No. 21763 and portion of a northeastern boundary of Manjimup Lot 689; from a line in prolongation southward of the eastern boundary of Manjimup Lot 686 (Reserve No. 30412) to a line in prolongation southwestward of the northernmost northwestern boundary of Manjimup Lot 677. (This Notice hereby supercedes Road Closure Notice M. 1223 appearing in the *Government Gazette* dated 11 September 1987, page 3550).

(Public Plan Manjimup 1:2 000 31.09, 31.08, 32.09).

And whereas the Council has requested closure of the said street. And whereas the Governor in Executive Council has approved this request. It is notified that the said street is hereby closed.

N. J. SMYTH,
Executive Director.

IT is hereby declared that, pursuant to the resolution of the Town of Geraldton passed at a meeting of the Council held on or about 11 December 1985 the undermentioned lands have been set apart, taken, or resumed under section 17 of the Public Works Act 1902, for the purpose of a new road, that is to say—

Geraldton

699/985.

Road No. 17713 (Webborton Road). (i) A strip of land 40.23 metres wide, widening at its commencement and terminus, commencing at the eastern side of Crawford Street and extending eastwards along the southern boundaries of Victoria Location 2782 (Reserve No. 37021) and Lot 92 of Geraldton Town Lot 801 (Office of Titles Diagram 46226) to terminate at the western side of Anderson Street.

(ii) (Widening) That portion of Geraldton Lot 802 as delineated and coloured dark brown on Lands and Surveys Diagram No. 87484.

272 square metres being resumed from Geraldton Lot 802. (Public Plan Geraldton 2 000 16.18.)

LOCAL GOVERNMENT ACT 1960

Department of Land Administration,
Perth, 23 September 1987.

IT is hereby declared that, pursuant to the resolution of the City of Perth passed at a meeting of the Council held on or about 9 April 1986 the undermentioned lands have been set apart, taken, or resumed under section 17 of the Public Works Act 1902, for the purpose of a new road, that is to say—

Perth

2940/80.

Road No. 3 (Charles Street) (Widening of Part). That portion of Perth Sub Lot 57 as delineated and coloured dark brown on Land Administration Diagram 87672.

1 236 square metres being resumed from Perth Sub Lot 57.

(Public Plan Perth 1:2 000 13.26.)

IT is hereby declared that, pursuant to the resolution of the Shire of Busselton passed at a meeting of the Council held on or about 10 December 1986 the undermentioned lands have been set apart, taken, or resumed under section 17 of the Public Works Act 1902, for the purpose of a new road, that is to say—

Busselton

1903/67

Road No. 17710 (Ambergate Road). (i) A strip of land 20.12 metres wide commencing at a line in prolongation southward of the western side of Queen Elizabeth Avenue and extending southwestward through Sussex Locations 2315, 2314, 2313 and along the northwestern boundaries of Locations 2312, 2311 and the northwestern boundary of the eastern severance of Location 2334 to terminate at the eastern side of Edwards Road.

(ii) (Deviation) That portion of Sussex Location 2315 as delineated and coloured dark brown on Land Administration Diagram 87996.

Road No. 12028 (Wonnerup South Road) (Widening of Part). That portion of Sussex Location 601 as delineated and coloured dark brown on Land Administration Diagram 87997.

1 884 square metres being resumed from Sussex Location 2315.

188 square metres being resumed from Sussex Location 601.

(Public Plans Busselton SW 1:25 000 and Busselton SE 1:25 000.)

IT is hereby declared that, pursuant to the resolution of the Shire of Capel passed at a meeting of the Council held on or about 1 January 1986 the undermentioned lands have been set apart, taken, or resumed under section 17 of the Public Works Act 1902, for the purpose of a new road, that is to say—

Capel

750/987 (MRD 42/52-61).

Road No. 48 (Bussell Highway) (Widening of Parts). Those portions of Wellington Location 47, as delineated and marked "Road Widening" on Office of Titles Diagram 71017.

5 096 square metres being resumed from Wellington Location 47.

(Notice of Intention to Resume gazetted 27 March 1987).

(Public Plan Capel 1:10 000 8.3.)

IT is hereby declared that, pursuant to the resolution of the Shire of Carnamah and Shire of Coorow passed at a meeting of the Council held on or about 20 February 1985 and 20 August 1985 the undermentioned lands have been set apart, taken, or resumed under section 17 of the Public Works Act 1902 for the purpose of a new road, that is to say—

Carnamah and Coorow

167/73V2 (MRD 42/165-A).

Road No. 16051 (Extensions). (a) A strip of land varying in width commencing at the northeastern terminus of the present road at a western boundary of Victoria Location 10231 (Reserve No. 26001) and extending as shown bordered green on Office of Titles Plan 12446 northeastward through the said Reserve to terminate at the southern and southeastern sides of Road No. 14552 (Brand Highway).

(b) A strip of land varying in width commencing at the southern terminus of the present road and extending as shown bordered green on Office of Titles Plans 12446 and 12445 generally southward onward to and through Eneabba Town Lot 74 (Reserve No. 26044), Victoria Locations 10235, 10236 (Portion of Reserve No. 27886) 9472 (Portion of Reserve No. 27886), 11084 (Reserve 31030) and Special Lease 3116/3653 to terminate at the northwestern side of a surveyed road (Brand Highway).

Reserve No. 26001 is hereby reduced by 11.041 8 hectares.

Reserve No. 26044 is hereby reduced by 5.252 3 hectares.

Reserve No. 27886 is hereby reduced by 106.015 6 hectares.

Reserve No. 31030 is hereby reduced by 105.989 7 hectares.

35.322 3 hectares being resumed from Special Lease 3116/3653.

(Notice of Intention to Resume Published in the *Government Gazette* of 27 March 1987).

(Public Plans Beagle Island and Logue, and Coomalla 1:50 000 Eneabba 1:2 000 16.20, 16.21.)

IT is hereby declared that, pursuant to the resolution of the Shire of Cue passed at a meeting of the Council held on or about 4 March 1987 the undermentioned lands have been set apart, taken, or resumed under section 17 of the Public Works Act 1902, for the purpose of a new road, that is to say—

Cue

845/987.

Road No. 17708. A Strip of land 11.59 metres wide being the whole of Cue Town Lot 474 commencing at the northeastern side of Robinson Road and extending along the northwestern boundary of Cue Town Lot 11 to terminate at a line in prolongation northwestward of the northeastern boundary of the said Lot 11.

468 square metres being resumed from Cue town Lot 12.

(Public Plan Cue 16.07.)

IT is hereby declared that, pursuant to the resolution of the Shire of Donnybrook-Balingup passed at a meeting of the Council held on or about 27 September 1985 the undermentioned lands have been set apart, taken, or resumed under section 17 of the Public Works Act 1902, for the purpose of a new road, that is to say—

Donnybrook-Balingup

2585/985.

Road No. 15778 (Smith Street) (Addition). That portion of Wellington Location 5267 (Reserve No. 36612) as delineated and coloured dark brown on Land Administration Diagram 87822.

Reserve No. 36612 is hereby reduced by 101 square metres accordingly.

(Public Plan Donnybrook Central.)

IT is hereby declared that, pursuant to the resolution of the Shire of Esperance passed at a meeting of the Council held on or about 24 September 1985 the undermentioned lands have been set apart, taken, or resumed under section 17 of the Public Works Act 1902, for the purpose of a new road, that is to say—

Esperance

2566/985.

Road No. 17711 (Parmango Road). (i) A strip of land varying in width, commencing at a line in prolongation northwestward of the northeastern side of Tweedale Road and extending as surveyed northeastward along the northwestern boundaries of Neridup Locations 352, 353, 354 and 355 to terminate at a line in prolongation northwestward of the northeastern boundary of the last mentioned Location.

(ii) (Widening of Part) That portion of Neridup Location 354 as delineated and coloured dark brown on Land Administration Diagram 87977.

356 square metres being resumed from Neridup Location 354.

(Public Plan Lilliecrona 1:50 000.)

And whereas His Excellency the Governor has declared that the said lands have been set apart, taken, or resumed for the purpose of the said roads, and that plans of the said lands might be inspected at the Department of Land Administration Perth, it is hereby notified that the lands described above are roads within the meaning of the Local Government Act 1960, subject to the provisions of the said Act.

Dated this 15th day of September, 1987.

By Order of His Excellency,

KEITH WILSON,
Minister for Lands.

L&PB 30/87

Town Planning and Development Act 1928 (as amended); Public Works Act 1902 (as amended)

LAND ACQUISITION

Town Planning Scheme No. 6—City of Bunbury

NOTICE is hereby given, and it is hereby declared, that the piece or parcel of land described in the Schedule hereto being in the Bunbury Town District have, in pursuance of the written consent under the Town Planning and Development Act 1928 (as amended) and approval under section 17 (1) of the Public Works Act 1902 (as amended) of His Excellency the Governor, acting by and with the advice of the Executive Council, dated the 15th day of September 1987, been compulsorily taken and set apart for the purposes of the following public work, namely: Town Planning Scheme No. 6—City of Bunbury.

And further notice is hereby given that the said piece or parcel of land so taken and set apart is shown marked off on Plan LA WA 306, which may be inspected at the Department of Land Administration, Perth. The additional information contained in the Schedule after the land descriptions is to define locality only and in no way derogates from the Transfer of Land Act description.

And it is hereby directed that the said land shall vest in City of Bunbury for an estate in fee simple in possession for the public work herein expressed, freed and discharged from all trusts, mortgages, charges, obligations, estates, interests, rights-of-way, or other easements whatsoever.

Schedule

No. on Plan LA WA No. 306	Owner or Reputed Owner	Occupier or Reputed Occupier	Description	Area (approx.)
	Anastassia Coufos and Stanley Stamatios Barboutis	Anastassia Coufos and Stanley Stamatios Barboutis	Portion of Bunbury Town Lot 201 and being Lot 11 on Diagram 18550 together with a right of carriage way over portion of Bunbury Town Lot 200 being the whole of the land contained in Certificate of Title Volume 1180 Folio 42.	716 m ²

Certified correct this 19th day of August 1987.

P. M'C. DOWDING,
Minister for Works.

GORDON REID,
Governor in Executive Council.
Dated this 15th day of September 1987.

L&PB 31/87

Town Planning and Development Act 1928 (as amended); Public Works Act 1902 (as amended)

LAND ACQUISITION

Town Planning Scheme No. 6—City of Bunbury

NOTICE is hereby given, and it is hereby declared, that the piece or parcel of land described in the Schedule hereto being all in the Leschenault District has in pursuance of the written consent under the Town Planning and Development Act 1928 (as amended) and approval under section 17 (1) of the Public Works Act 1902 (as amended) of His Excellency the Governor, acting by and with the advice of the Executive Council, dated the 15th day of September 1987, been compulsorily taken and set apart for the purposes of the following public work, namely Town Planning Scheme No. 6—City of Bunbury.

And further notice is hereby given that the said piece or parcel of land so taken and set apart is shown marked off on Plan LA, WA 310, which may be inspected at the Department of Land Administration, Perth. The additional information contained in the Schedule after the land description is to define locality only and in no way derogates from the Transfer of Land Act description.

And it is hereby directed that the said land shall vest in City of Bunbury for an estate in fee simple in possession for the public work herein expressed, freed and discharged from all trusts, mortgages, charges, obligations, estates, interests, rights-of-way, or other easements whatsoever.

Schedule

No. on Plan LA WA No. 310	Owner or Reputed Owner	Occupier or Reputed Occupier	Description	Area (approx.)
	Iacopo Guerrini.....	Iacopo Guerrini.....	Portion of Leschenault Location 26 and being Lot 93 on Plan 1708 and being the whole of the land contained in Cer- tificate of Title Volume 1058 Folio 735.	1 012 m ²

Certified correct this 19th day of August 1987.

P. M'C. DOWDING,
Minister for Works.

GORDON REID,
Governor in Executive Council.
Dated this 15th day of September 1987.

MRD 42/21-I V2

Main Roads Act 1930 (as amended); Public Works Act 1902 (as amended)

NOTICE OF INTENTION TO TAKE OR RESUME LAND

THE Minister for Works hereby gives notice, in accordance with the provisions of section 17 (2) of the Public Works Act 1902 (as amended) that it is intended to take or resume under section 17 (1) of that Act the pieces or parcels of land described in the Schedule hereto and being all in the Northam District, for the purpose of the following public works namely, widening and realignment of Great Eastern Highway (100.1-120.32 SLK Section) with subsidiary roads and subject to Control of Access and that the said pieces or parcels of land are marked off on Plan MRD WA 8110-4, 8110-5, 8110-6 to 8110-14-1, 8110-15-2 and 8125-234 which may be inspected at the office of the Commissioner of Main Roads, Waterloo Crescent.

Schedule

No.	Owner or Reputed Owner	Occupier or Reputed Occupier	Description	Area (approx.)
1.	Harold Peter Dempster (three undivided fourth shares) and Muriel West Dempster (one undivided fourth share)	H. P. and M. W. Dempster..	Portion of Avon Location N1 and being part of Lot 5 and part of Lot 3 on Plan 927 and part of the land on Plan 1272; portion of Avon Location 2054 and being part of Throssell Estate Lot 50 all being part of the land comprised in Certificate of Title Volume 1361 Folio 614	34.5 ha
2.	Harold Peter Dempster (three undivided fourth shares) and Muriel West Dempster (one undivided fourth share)	H. P. and M. W. Dempster..	Portion of Grass Valley Lots 94 and 97 and being part of the land comprised in Certificate of Title Volume 1262 Folio 450	5 685 m ²
3.	Harold Peter Dempster	H. P. Dempster.....	Grass Valley Lot 98 and being part of the land comprised in Certificate of Title Volume 1528 Folio 546	1.671 8 ha
4.	Crown	H. P. and J. P. Dempster (Lessees <i>vide</i> annual lease 3116/5682)	Crown Land	640 m ²
5.	Whitegates Holdings Pty Ltd	Whitegates Holdings Pty Ltd	Portion of Avon Location 10200 and being part of the land comprised in Certificate of Title Volume 1361 Folio 616.	872 m ²
6.	Whitegates Holdings Pty Ltd	Whitegates Holdings Pty Ltd	Portion of Avon Location 8706 and being part of the land comprised in Certificate of Title Volume 1638 Folio 775.	61 m ²

Dated this 23rd day of September, 1987.

D. R. WARNER,
Director, Administration and Finance,
Main Roads Department.

MRD 42/41-31

Main Roads Act 1930 (as amended); Public Works Act 1902 (as amended)

NOTICE OF INTENTION TO TAKE OR RESUME LAND

THE Minister for Works hereby gives notice, in accordance with the provisions of section 17 (2) of the Public Works Act 1902 (as amended) that it is intended to take or resume under section 17 (1) of that Act the pieces or parcels of land described in the Schedule hereto and being all in the North Dandalup District, for the purpose of the following public works namely, widening the Armadale-Bunbury Road (41.00-41.30 SLK Section) and that the said pieces or parcels of land are marked off on Plan MRD WA 8602-0061 and 8602-0075 which may be inspected at the office of the Commissioner of Main Roads, Waterloo Crescent, East Perth.

Schedule

No.	Owner or Reputed Owner	Occupier or Reputed Occupier	Description	Area (approx.)
1.	James Lancelot Kentish.....	Hon Minister for Works.....	Portion of Cockburn Sound Location 16 and being part of Lot A23 on Plan 738, being part of the land comprised in Certificate of Title Volume 1346 Folio 314.	1 290 m ²
2.	Metropolitan Water Supply Sewerage and Drainage Works	Hon Minister for Works.....	Portion of Cockburn Sound Location 16 and being part of Lot 1 the subject of Diagram 43374, being part of the land comprised in Certificate of Title Volume 1346 Folio 313.	65 m ²

Dated this 23rd day of September, 1987.

D. R. WARNER,
Director, Administration and Finance,
Main Roads Department.

MRD 42/226-A

Main Roads Act 1930 (as amended); Public Works Act 1902 (as amended)

NOTICE OF INTENTION TO TAKE OR RESUME LAND

THE Minister for Works hereby gives notice, in accordance with the provisions of section 17 (2) of the Public Works Act 1902 (as amended) that it is intended to take or resume under section 17 (1) of that Act the pieces or parcels of land described in the Schedule hereto and begin all in the Bunbury District, for the purpose of the following public works namely, realignment of the Bunbury Highway (Blair Street) and that the said pieces or parcels of land are marked off on Plan MRD WA 8525-185 which may be inspected at the office of the Commissioner of Main Roads, Waterloo Crescent, East Perth.

Schedule

No.	Owner or Reputed Owner	Occupier or Reputed Occupier	Description	Area (approx.)
1.	Ampol Limited	Ampol Limited	Portion of Leschenault Location 26 and being part of land on Diagram 6019 and being part of the land comprised in Certificate of Title Volume 1307 Folio 995.	604 m ²

Dated this 23rd day of September, 1987.

D. R. WARNER,
Director, Administration and Finance,
Main Roads Department.

MRD 41/140-4

Main Roads Act 1930 (as amended); Public Works Act 1902 (as amended)

NOTICE OF INTENTION TO TAKE OR RESUME LAND

THE Minister for Works hereby gives notice, in accordance with the provisions of section 17 (2) of the Public Works Act 1902 (as amended) that it is intended to take or resume under section 17 (1) of that Act the pieces or parcels of land described in the Schedule hereto and being all in the Swan District, for the purpose of the following public works namely, the construction of Roe Highway and that the said pieces or parcels of land are marked off on Plan MRD WA 8525-124 which may be inspected at the office of the Commissioner of Main Roads, Waterloo Crescent, East Perth.

Schedule

No.	Owner or Reputed Owner	Occupier or Reputed Occupier	Description	Area (approx.)
1.	Joseph Keane Minchin	Minister for Works.....	Portion of Swan Location 13 and being part of Lot 29 on Plan 3105 (Sheet 1) and being part of the land comprised in Certificate of Title Volume 1447 Folio 777	264 m ²

Dated this 23rd day of September, 1987.

D. R. WARNER,
Director, Administration and Finance,
Main Roads Department.

MRD 42/142-C V3

Main Roads Act 1930 (as amended); Public Works Act 1902 (as amended)

NOTICE OF INTENTION TO TAKE OR RESUME LAND

THE Minister for Works hereby gives notice, in accordance with the provisions of section 17 (2) of the Public Works Act 1902 (as amended) that it is intended to take or resume under section 17 (1) of that Act the pieces or parcels of land described in the Schedule hereto and being all in the Greenough District, for the purpose of the following public works namely, widening and realignment of the Geraldton-Mt Magnet Road (22.35-24.70 SLK Section) and that the said pieces or parcels of land are marked off on Plan MRD WA 8304-218-2 which may be inspected at the office of the Commissioner of Main Roads, Waterloo Crescent, East Perth.

Schedule

No.	Owner or Reputed Owner	Occupier or Reputed Occupier	Description	Area (approx.)
1.	Raymond John Morton and Hillary Louise McCann	R. J. Morton and H. L. McCann	Portion of Victoria Location 8048 and being part of the land contained in Certificate of Title Volume 30 Folio 312A	4.376 ha
2.	Crown	E. J. and M. P. Culloton	Portion of Victoria Location 11121 and being part of the land contained in Special Lease No. 3116/7890	2.967 ha

Dated this 23rd day of September, 1987.

D. R. WARNER,
Director, Administration and Finance,
Main Roads Department.

WILDLIFE CONSERVATION ACT 1950

019882F3705.

Pursuant to the provisions of subsection (2) of section 23F of the Wildlife Conservation Act 1950, I hereby declare that protected flora of the taxa listed in the schedule to this notice growing in its original state and not in its domesticated or cultivated state are rare flora throughout the whole of the State.

The previous Notice relating to rare flora published in the *Government Gazette* on 12 March 1982 is hereby cancelled.

BARRY HODGE,
Minister for Conservation
and Land Management.

Schedule

- Acacia anomala*.
Acacia aphylla.
Acacia argutifolia.
Acacia denticulosa.
Acacia depressa.
Acacia guinetii.
Acacia merrickae.
Acacia pharangites.
Acacia semicircularis.
Acacia simulans.
Acacia vassalii.
Acacia sp. (Chiddarcooping) J. Brown 59 & A. Williams.
Acacia sp. (Wongan Hills) K. F. Kenneally 7496.
Adenanthos cunninghamii.
Adenanthos dobagii.
Adenanthos ellipticus.
Adenanthos eyrei.
Adenanthos ileticos.
Adenanthos pungens.
Adenanthos velutinus.
Anigozanthos bicolor subsp. minor.
Anigozanthos humilis subsp. chrysanthus.
Anigozanthos viridis subsp. terraspectans.
Aponogeton hexatepalus.
Asplenium obtusatum.
Baeckea arbuscula.
Banksia brounii.
Banksia cuneata.
Banksia goodii.
Banksia meisneri var. ascendens.
Banksia sphaerocarpa var. dolichostyla.
Banksia tricuspis.
Banksia verticillata.
Banksia sp. (Wagin) S. D. Hopper 4171.
Boronia adamsiana.
Caladenia bryceana.
Caladenia cristata.
Caladenia dorrieni.
Caladenia gemmata var. ixioides.
Caladenia integra.
Caladenia plicata.
Caladenia wanosa.
Caladenia sp. (Murchison) S. D. Hopper 3270.
Caladenia sp. (Esperance) D. R. Voigt 36.
Caladenia sp. (Cape Naturaliste) S. D. Hopper 4518.
Caladenia sp. (Jarrah forest) S. D. Hopper 3990.
Caladenia sp. (Northampton) S. D. Hopper 3347.
Caladenia sp. (Leeuwin-Naturaliste) S. D. Hopper 4670.
Caladenia sp. (coastal plain) S. D. Hopper 3400.
Caladenia sp. (Moresby Range) G. J. Keighery 3328.
Caladenia sp. (southern forest) S. D. Hopper 3553.
Caladenia sp. (Muir) S. D. Hopper 3521.
Caladenia sp. (salt lakes) S. D. Hopper 4162.
Caladenia sp. (Dunsborough) S. D. Hopper 5520b.
Casuarina fibrosa.
Chamelaucium sp. (Busselton) G. J. Keighery 3655.
Chamelaucium sp. (S coastal plain) R. D. Royce 4872.
Conospermum toddii.
Conostylis drummondii.
Conostylis lepidospermoides.
Conostylis misera.
Conostylis micrantha.
Conostylis rogeri.
Conostylis seorsiflora subsp. trichophylla.
Conostylis wonganensis.
Cooperhooikia georgei.
Corybas sp. (Albany) L. Byrne 10.
Darwinia acerosa.
Darwinia apiculata.
Darwinia carnea.
Darwinia collina.
Darwinia macrostegia.
Darwinia masonii.
Darwinia meeboldii.
Darwinia oxylepis.
Darwinia squarrosa.
Darwinia wittwerorum.
Darwinia sp. (Scott River G. J. Keighery 3582).
Darwinia sp. (Stirling Range) G. J. Keighery 5732.
Daviesia euphorbioides.
Daviesia microphylla.
Daviesia purpurascens.
Daviesia spiralis.
Daviesia sp. (Three Springs) M. D. Crisp 6480.
Daviesia sp. (central wheatbelt) M. D. Crisp 6612.
Daviesia sp. (Ravensthorpe) M. D. Crisp 6065.
Daviesia sp. (Norseman) M. D. Crisp 5943.
Daviesia sp. (Stirling Range) K. R. Newbey 5113.
Daviesia sp. (Eneabba) S. D. Hopper 4829.
Diuris drummondii.
Diuris purdiei.
Diuris sp. (Kwinana) A. P. Brown 10.9.84.
Diuris sp. (Northampton) A. P. Brown 203.
Drakaea jeanensis.
Drakaea sp. (Kalbarri) A. P. Brown 8.82.
Drakaea sp. (south west) S. D. Hopper 3566.
Drakaea sp. (Great Southern) S. D. Hopper 3461.
Drosera fimbriata.
Drosera occidentalis.
Drummondita ericoides.
Drummondita hassellii var. longifolia.
Dryandra serratuloides.
Dryandra sp. (Stirling Range) F. Lullfitz 3379.
Eremophila denticulata.
Eremophila inflata.
Eremophila merrallii.
Eremophila microtheca.
Eremophila nivea.
Eremophila racemosa.
Eremophila resinosa.
Eremophila serpens.
Eremophila ternifolia.
Eremophila verticillata.
Eremophila virens.
Eremophila viscida.
Eriostemon wonganensis.
Eucalyptus beardiana.
Eucalyptus bennettiae.
Eucalyptus brevipes.
Eucalyptus burdettiana.
Eucalyptus ceracea.
Eucalyptus cerasiformis.
Eucalyptus coronata.
Eucalyptus crucis subsp. crucis.
Eucalyptus erectifolia.
Eucalyptus insularis.
Eucalyptus johnsoniana.
Eucalyptus lateritica.
Eucalyptus merrickiae.

Eucalyptus mooreana.
Eucalyptus rhodantha.
Eucalyptus steedmanii.
Eucalyptus suberea.
Eucalyptus synandra subsp. (wheatbelt) A. S. George 16203.
Eucalyptus sp. (Pingaring) M. I. H. Brooker 9109.
Eucalyptus sp. (eastern forest) M. I. H. Brooker 9046.
Eucalyptus sp. (Midlands Highway) M. I. H. Brooker 8734.
Eucalyptus sp. (Moresby Range) S. D. Hopper 2759.
Eucalyptus sp. (Yandanooka) M. I. H. Brooker 9205.
Eucalyptus sp. (Cape Naturaliste) K. H. Rechanger 58888.
Eucalyptus sp. (Norseman) S. D. Hopper 2736.
Eucalyptus sp. (E Nambung) M. I. H. Brooker 9025.
Eucalyptus sp. (Badgingarra) M. I. H. Brooker 9026.
Eucalyptus sp. (Northampton) M. I. H. Brooker 9196.
Eucalyptus sp. (Yanchep) M. I. H. Brooker 8608.
Eucalyptus sp. (N Coomallo) M. I. H. Brooker 8823.
Gastrolobium appressum.
Gastrolobium glaucum.
Gastrolobium tomentosum.
Grevillea baxteri.
Grevillea cirsiifolia.
Grevillea dryandroides.
Grevillea inconspicua.
Grevillea infundibularis.
Grevillea involucrata.
Grevillea prostrata.
Grevillea saccata.
Grevillea scapigera.
Hakea aculeata.
Hakea megalosperma.
Hakea tamminensis.
Halosarcia bulbosa.
Hemiandra gardneri.
Hemiandra rutilans.
Hemigenia viscida.
Hensmania chapmanii.
Hibbertia bracteosa.
Hydrocotyle lemnoides.
Kennedia beckxiana.
Kennedia glabrata.
Kennedia macrophylla.
Lambertia echinata.
Lambertia fairallii.
Lambertia orbifolia.
Laxmannia jamesii.
Lechenaultia chlorantha.
Lechenaultia larinica.
Lechenaultia pulvinaris.
Lechenaultia superba.
Lepidium catapycnon.
Leucopogon obtectus.
Microcorys eremophiloides.
Myoporum salsoloides.
Myoporum turbinatum.
Neogoodenia minutiflora.
Pityrodia augustensis.
Prasophyllum triangulare.
Prostanthera carrickiana.
Prostanthera magnifica.
Ptychosema pusillum.
Pterostylis pusilla.
Pterostylis sp. (Northampton) S. D. Hopper 3349.
Pultenaea pauciflora.
Rhagodia acicularis.
Rhizanthella gardneri.
Ricinocarpus trichophorus.
Roycea pycnophylloides.
Sowerbaea multicaulis.
Spirogardnera rubescens.

Stawellia dimorphantha.
Stylidium coroniforme.
Stylidium galioides.
Stylidium plantagineum.
Stylidium scabridum.
Tetratheca aphylla.
Tetratheca harperi.
Thelymitra psammophila.
Thelymitra stellata.
Thomasia montana.
Thomasia sp. (York) A. S. George 8075.
Thryptomene wittweri.
Tribonanthes purpurea.
Urocarpus grandiflorus.
Urocarpus niveus.
Urocarpus phebalioides.
Verticordia fimbriolepis.
Verticordia helichrysantha.
Verticordia hughanii.
Verticordia staminosa.
Verticordia sp. (Fitzgerald) C. A. Gardner 9148.
Villarsia calthifolia.
Wurmbea drummondii.
Wurmbea humilis.
Wurmbea tubulosa.
Wurmbea sp. (Cape Naturaliste) S. D. Hopper 5871.
Xyris sp. (Stirling Range) G. J. Keighery 7951.

BUSH FIRES ACT 1954

Suspension of Section 25

Bush Fires Board,
Perth, 25 September 1987.

Corres. No. 172.

IT is hereby notified that the Hon Minister administering the Bush Fires Act 1954 has approved, pursuant to the powers contained in section 25B of the said Act, the suspension of the operations of section 25 that relate to a fire to be lit, or which is lit, for the purpose of destroying garden refuse or rubbish or any like purpose during the declared Prohibited and Restricted Burning Times on land set aside for the purpose in the Municipal District of the Shire of Manjimup. This notice shall have effect until revoked and is issued subject to the following specific conditions.

Tone River Rubbish Disposal site, situated on Youth, Sport and Recreation Land which is part of Strachan Townsite Lot 79.

Specified Conditions

1. All bush and grass of an inflammable nature save live standing trees to be removed from the entire site prior to the first fire being lit. (Entire Site: to established roads and firebreaks already in place within 100 m of pit).
2. All dumping of rubbish to be confined to the pit provided.
3. A sign warning of prohibition of unauthorised lighting of fires to be erected and maintained at the site.
4. Fires to be lit by Camp Wardens only and only after consultation with the Chief Bush Fire Control Officer.
5. Fires to be lit in the pit only and only between the hours of 2.00 pm and 6.00 pm.
6. CALM Manjimup to be notified of any burning operation.
7. Fire unit to be in attendance during burning operations.
8. No fires to be lit on land subject to this suspension on a day for which the fire danger forecast issued by the Bureau of Meteorology in Perth in respect to the locality is Very High or Extreme.

L. B. GREEN,
Acting Director.

BUSH FIRES ACT 1954

Suspension of Section 25

Bush Fires Board,
Perth, 25 September 1987.

Corres. No. 102.

IT is hereby notified that the Hon Minister administering the Bush Fires Act 1954, has revoked the previous suspension published in the *Government Gazette* of 31 December 1986, and approved, pursuant to the powers contained in section 25B of the said Act, the suspension of the operation of section 25 that relates to a fire to be lit, or which is lit, for the purpose of destroying garden refuse or rubbish or any like purpose during the declared Prohibited and Restricted Burning Times on land set aside for the purpose in the Municipal district of the Shire of Boyup Brook. This notice shall have effect until revoked and is issued subject to the following specific conditions.

Boyup Brook Townsite Reserve 15706; Boyup Brook Town Lot 147; Boyup Brook Arthur River Road; Dinninup Townsite Reserve 35783; Nelson Location 13180 Conninup Crossing Road; Kulikup Townsite Reserve 31071 Kulikup Lot 46 Kulikup North Road; Mayanup Townsite Reserve 35795 Mayanup Lot 40 Mayanup Tone Bridge Road; Wilga Townsite Reserve 35135 Wilga Lot 52 Charteris Road.

Specified Conditions

1. All bush and grass save live standing trees to be removed from the entire site prior to the first fire being lit.
2. All dumping of rubbish to be confined to the pit provided by Council for the purpose and a sign advising the public to this effect to be erected at the site.
3. A sign warning of prohibition of unauthorised lighting of fires to be erected and maintained at the site.
4. Fires to be lit by Council authorised persons only and only after consultation with the Chief Bush Fire Control Officer.
5. Fires to be lit only in the pit mentioned in Item 2 above.
6. No fires to be lit on land subject to this suspension on a day for which the fire danger forecast issued by the Bureau of Meteorology in Perth in respect of the locality is Very High or Extreme.

L. B. GREEN,
Acting Director.

BUSH FIRES ACT 1954

Suspension of Section 25

Bush Fires Board,
Perth, 25 September 1987.

Corres. No. 104.

IT is hereby notified that the Hon Minister administering the Bush Fires Act 1954 has revoked the suspension published in the *Government Gazette* of 11 February 1983, and has approved, pursuant to the powers contained in Section 25B of the said Act, the suspension of the operation of the provisions of section 25 of the said Act that relate to a fire lit, or which is lit, for the purpose of destroying garden refuse or rubbish or for any like purpose during the declared Prohibited and Restricted Burning Times on land set aside for the Shire of Bridgetown/Greenbushes rubbish disposal sites situated on Portion of Reserve No. 6891 being Lot 670, used as the rubbish disposal site at Bridgetown, Part of Location 1771 Donnelly Road Yornup and on Mining Lease 662 at Greenbushes. This notice shall have effect until revoked and is issued subject to the following specific conditions, which are identical for each of the three sites described above.

Specified Conditions

1. All bush and grass save live standing trees to be removed from the entire site prior to the first fire being lit.
2. All dumping of rubbish to be confined to the pit provided by Council for the purpose and a sign advising the public to this effect to be erected at the site.
3. A sign warning of prohibition of unauthorised lighting of fires to be erected and maintained at the site.

4. Fires to be lit by Council authorised persons only and only after consultation with the Chief Bush Fire Control Officer.
5. Fires to be lit only in the pit only mentioned in Item 2 above.
6. No fires to be lit on land subject to this suspension on a day for which the fire danger forecast issued by the Bureau of Meteorology in Perth in respect of the locality is Very High or Extreme.

L. B. GREEN,
Acting Director.

BUSH FIRES ACT 1954

Shire of Nannup

Important information relating to your
responsibility as a landholder in the
Shire of Nannup

WITH reference to section 33 of the Bush Fires Act 1954 you are required to carry out fire prevention work on land owned or occupied by you in accordance with the provision of this order.

This work must be carried out by 1 December 1987, in the Townsite and by 15 December 1987 in the Rural Area, and kept maintained throughout the summer months until the close of the Restricted Burning Period.

An inspection of firebreaks and hazard removal will be carried out in all areas of the Shire by authorised officers on or after 15 December 1987.

Persons who fail to comply with the requirements of the order may be issued with an infringement notice (penalty \$40) or prosecuted with an increased penalty, and additionally, council may carry out the required work at cost to the owner or occupier.

If it is considered for any reason to be impractical to clear firebreaks as requested by this notice or if natural features render firebreaks unnecessary, you may apply to the Council or its duly authorised officer not later than 8 December 1987 for permission to provide firebreaks in alternative positions or to take alternative action to abate fire hazards on the land. If permission is not granted by the Council or its duly authorised officer, you shall comply with the requirements of this notice. If the requirements of this notice are carried out by burning, such burning must be in accordance with the relevant provisions of the Bush Fires Act.

A. Rural Land: All land other than a pine plantation and that listed as Urban.

Firebreaks not less than two metres wide must be provided in the following positions—

- (a) "Strategic Break" means a fire break constructed wherever the lie of the land permits or where it is most convenient for fire protection. Rivers, creeks and green flats and subdivisional roads including Conservation and Land Management firebreaks outside a property constitute a strategic break. A copy of the plan to be held in the Shire Office.

That each Brigade draw up a strategic plan to cover their area.

- (b) Not more than 100 metres and not less than 20 metres from the perimeter of all buildings and/or haystacks situated on the land. Haystacks includes hayrolls.
- (c) Forestry firebreaks will not only be accepted if approved by the Department of Conservation and Land Management and a Fire Control Officer in writing.

NOTE: Grassed Lawns around dwellings are construed as firebreaks.

B. Special Rural Land: The owners of all existing small rural holdings zoned as Special Rural under Town Planning Schemes must retain clear of all flammable materials a fire break not less than two metres wide immediately inside all external boundaries of the land.

C. Urban Land (Residential, Commercial and Industrial land within a townsite or within any area subdivided for residential purposes): In respect of land owned or occupied by you within any town site or within any area subdivided for other purposes, you shall—

- (a) where the area of land is 2 024 sq m (approximately ½ acre) or less, remove all flammable material on the land except living standing trees, from the whole of the land, and
- (b) where the area of land exceeds 2 024 sq. m (½ acre), provided firebreaks of at least two metres wide, immediately inside all external boundaries of the land and also immediately surrounding all buildings situated on the land. Where several adjoining lots are held or used by the owner/occupier, the firebreaks may be provided inside and along the external boundaries of the group or lot.

D. Fuel and/or Gas Depots: In respect of land owned or occupied by you on which is situated any container normally used to contain liquid or gas fuel, including the land on which any ramp or supports are constructed, you shall maintain the land clear of all flammable materials.

E. Pine Plantations: Any pines planted for commercial purposes constitute a pine plantation and you are required to provide firebreaks—

- (a) Not less than 20 metres wide around the perimeter of each plantation;
- (b) Not less than 20 metres wide along those portions of the plantation which abut a used public road;
- (c) Not less than six metres in width in such position that no part or compartment of the plantation exceeds 28 hectares in area.

New Plantation: Pines or any other non-indigenous trees planted for commercial purposes on or after 17 August 1978, constitutes a new plantation and you are required to provide firebreaks not less than 40 metres wide in the above situations.

Bush Fire Precautions

Prohibited Burning Times applying within this Shire are—

Zone 7A: That portion of the Shire known as the Coastal Strip which includes Scott River and Lake Jasper Brigades—22 December 1987 to 15 February 1988.

Zone 7: The remainder of the Shire—22 December 1987 to 7 March 1988.

Restricted Burning Times (burning under permit only)—

Zone 7A: 9 November 1987 to 21 December 1987 and 16 February 1988 to 15 March 1988.

Zone 7: 9 November 1987 to 21 December 1987 and 8 March 1988 to 19 April 1988.

These dates are subject to slight variation according to seasonal conditions, but any alterations will be advertised locally.

D. F. BOULTAR,
Shire Clerk.

BUSH FIRES ACT 1954

Town of Geraldton

Notice to all owners and/or occupiers of land in the Town of Geraldton

PURSUANT to the powers contained in section 33 of the above Act, you are hereby required, on or before 13 December 1987 or within 14 days of the date of your becoming owner or occupier should this be after 13 December 1987, to remove from the land owned or occupied by you, all inflammable materials or to clear firebreaks in accordance with the following and thereafter to maintain the land or the firebreaks clear of inflammable materials up to and including 14 February 1988—

- (i) where the area of the land is 0.202 hectares or less, all inflammable material on the land shall be removed from the whole of the land;
- (ii) where the land exceeds 0.202 hectares in area, firebreaks at least three metres wide shall be cleared of all inflammable material immediately inside all external boundaries of the land and also immediately surrounding all buildings situated on the land.

If it is considered to be impracticable for any reason to clear firebreaks or to remove inflammable material from land as required by this notice, you may apply to Council or its duly authorised officer, not later than 15 November 1987, for permission to provide firebreaks in alternative positions or to take alternative action to abate fire hazards on the land. If permission is not granted by Council or its duly authorised officer, you are to comply with the requirements of this notice.

Inflammable material is defined for the purpose of this notice to include bush, timber, boxes, cartons, paper and like inflammable materials, rubbish and also any combustible matter, but does not include green standing trees or growing bushes and plants in gardens or lawns.

The penalty for failing to comply with this notice is a fine of up to \$400 and a person in default is also liable, whether prosecuted or not, to pay the cost of performing the work directed in this notice if it is not carried out by the owner or occupier by the date required by this notice.

If the requirements of this notice are carried out by burning, such burning must be in accordance with the relevant provisions of the Bush Fires Act prior to the prohibited burning period commencing 1 December 1987.

By Order of the Council.

G. K. SIMPSON,
Town Clerk.

BUSH FIRES ACT 1954

Section 38 (1)

City of Belmont

AT its ordinary Meeting held on 14 September 1987 Council appointed Mrs A. Arthur as a Bush Fire Control Officer.

E. D. F. BURTON,
Town Clerk.

BUSH FIRES ACT 1954

Shire of Koorda

Notice to all Owners and Occupiers of Land in the Shire of Koorda

PURSUANT to all powers contained in section 33 of the above Act you are hereby required on or before 31 October 1987 to remove from the land owned or occupied by you all inflammable matter, material or to clear firebreaks in accordance with the following, and thereafter to maintain the land or the firebreaks clear of inflammable material up to and including 31 March 1988—

- (a) in respect of the land owned or occupied by you within the townsite of Koorda, you shall remove all inflammable materials on the land from the whole of the land;
- (b) in respect of the land owned or occupied by you other than within the townsite of Koorda which is used for growing crop or pasture, you shall clear all inflammable material firebreaks of not less than 3.1 metres wide immediately inside the external boundaries of the land. Where the land or any part of the land adjoins a railway reserve, the firebreaks required to be cleared along your common boundary with the railway reserve, shall be at least 3.1 metres wide;
- (c) if the buildings are erected on the land, such buildings shall be immediately surrounded by a firebreak of all inflammable material to a width of not less than 3.1 metres wide.

If it is considered to be impractical for any reason to clear firebreaks or to remove inflammable material from the land as required by this notice you may apply to the Council or its duly authorised officer, not later than 15 October 1987 for permission to provide firebreaks in alternative positions or to take alternative action to abate fire hazards on the land.

If permission is not granted by the Council or its duly authorized officer, you shall comply with the requirements of this notice.

"Inflammable material" is defined for the purpose of this notice to include bush, timber, boxes, cartons, paper and like flammable materials, rubbish and also any combustible matter, but does not include green standing trees or growing bushes and plants in gardens and lawns.

The penalty for failing to comply with this notice is a fine of not less than \$10 nor more than \$200 and a person in default is also liable, whether prosecuted or not, to pay the cost of performing the work directed in this notice, if it is not carried out by the owner or occupier, by the date required by this notice.

If the requirements of this notice are carried out by burning, such burning must be in accordance with the relevant provisions of the Bush Fires Act.

Dated this 18th day of September, 1987.

By Order of the Council,
W. FELGATE,
Shire Clerk.

BUSH FIRES ACT 1954

Shire of Quairading

Firebreak Order

Notice to Owners and Occupiers of Land

PURSUANT to the powers contained in section 33 of the Bush Fires Act 1954, the following notice is given to owners and/or occupiers of land within the district of the Shire of Quairading.

1. Rural land, (i.e. land other than in a townsite): You are hereby required on or before 15 November 1987 to remove from the land owned or occupied by you, all flammable materials or clear firebreaks in accordance with the Schedule hereunder and thereafter to maintain the land or firebreaks clear of all flammable materials up to and including 1 April 1988.

2. Townsite: You are hereby required to keep land free of fire hazards for the period 15 November 1987 to 1 April 1988. The land will be inspected and Specific Orders to remove fire hazards issued where considered necessary by Council.

If it is considered impractical to make firebreaks in accordance with this notice, the permission of your Fire Control Officer is required to arrange a suitable alternative.

Applications for extension of time to make firebreaks will be considered if submitted in writing to the Shire Clerk prior to 15 November 1987.

The maximum penalty for non-compliance with this order is \$400 and Council can have the required works effected and recoup the cost from the land owner or occupier.

Schedule

1. Three metres wide within 20 metres of all external boundaries of the land.

2. Three metres wide within 20 metres of and parallel to the common boundary between the land and the public road or the railway line where any part of the land abuts onto or is intersected by a public road or railway.

Dated this 21st day of September, 1987.

By Order of the Council,
T. L. WHITE,
Shire Clerk.

SHIRE OF QUAIRADING

Fire Control Appointments

THE following alterations to appointments are hereby advised for Public information.

Cancellations—

Chief Fire Control Officer: T. L. White.

Fire Control Officer—

P. R. Sullivan.

J. T. Anderson.

D. A. Fraser.

Deputy Chief Fire Weather Officer: J. T. Anderson.

New Appointments—

Chief Fire Control Officer: A. E. G. Fisher.

Fire Control Officer—

J. M. Dall,

S. Edwards.

G. E. Anderson.

N. Fraser.

B. McArthur.

Deputy Chief Fire Weather Officer: D. J. Brown.

BUSH FIRES ACT 1954

Notice to owners and/or occupiers of land outside the Metropolitan Fire District in the Shire of Swan

PURSUANT to the powers contained in section 33 of the above Act, you are hereby required on or before 15 November 1987, to remove from the land owned or occupied by you all inflammable material or to clear firebreaks in accordance with the following, and thereafter to maintain the land or the firebreaks clear of inflammable material up to and including 31 March 1988.

1. In respect of land owned or occupied by you outside the Metropolitan Fire District you shall on or before 15 November 1987, or within 14 days of the date of your becoming owner or occupier should this be after 15 November 1987—

(a) On Rural Land—

(1) where the area of land is 121 hectares or less, clear all inflammable material firebreaks at least three metres wide inside of all external boundaries of the land and within 60 metres of the perimeter of any haystacks, building or group of buildings, so positioned as to completely surround such haystacks, building or group of buildings; and

(2) where the area of land is more than 121 hectares, clear of all inflammable material additional firebreaks in such positions as to divide the land into the areas not exceeding 121 hectares, each separate area to be completely surrounded by firebreaks inside all external boundaries of the land.

(b) On Townsite Land or Land Subdivided for Residential Purposes—clear of all inflammable material firebreaks at least three metres wide immediately inside all external boundaries of the land and also immediately surrounding all buildings situated on the land.

(c) Fuel Dumps and Depots—remove all inflammable material from all land where fuel drum ramps are located and where fuel dumps, whether containing fuel or not, are stored, to a distance of at least four metres outside the perimeter of any drum, ramp or stack of drums.

(d) Land Adjoining Great Northern Highway—You are hereby required on or before 15 November 1987, to clear of all inflammable material, firebreaks at least 4.6 metres wide immediately along the internal boundary of your property where it adjoins the Great Northern Highway. The firebreak is to be maintained clear of all inflammable material up to and including 31 March 1988. The firebreaks required in this section of this notice are in addition to firebreaks of three metres in width required on all other land owned or occupied within the Shire of Swan.

(e) Special Rural Zones—The Shire of Swan Town Planning Scheme No. 9 requires that all lots zoned Special Rural are required to have the standard three-metre wide firebreaks, except where the scheme requires a strategic firebreak, which shall be in the form of a trafficable track clear of inflammable material not less than six metres wide. Strategic firebreaks where required are depicted on structure plans annexed to the scheme documents and are included on some lots in the Brigadoon (Millendon) and Tilden Park (Gidgegannup) development estates.

(f) Pine Plantations—A firebreak of not less than 10 metres in width—

- (a) inside and around the perimeter of land in separate ownership on which pines are planted, but this firebreak is not required around unplanted areas; and
- (b) inside and along the boundary of those portions of pine plantations adjoining a formed public road; and
- (c) additionally and in such position that no area of pine plantation shall exceed 200 hectares without being enclosed by a 10 metre break.

A firebreak not less than six metres in width in such positions that no part or compartment of a pine plantation shall exceed 28 hectares in area. All firebreaks referred to in this order shall be constructed and maintained in a condition trafficable by tractors and four wheel drive vehicles, and overhanging trees abutting all breaks shall be pruned to minimise accumulation of litter and allow vehicle access. In addition to the breaks specified pine plantations traversed by SEC power transmission lines have additional obligations under the State Energy Commission Act.

Alternative Firebreaks

If it is considered to be impracticable for any reason to clear firebreaks or to remove inflammable material from land as required by this notice you may apply to the Council or its duly authorised Officer in writing on or before 1 November 1987, for permission to provide firebreaks in alternative positions or to take alternative action to abate fire hazards on the land. If permission is not granted by the Council or its duly Authorised Officer, you shall comply with the requirements of this notice.

The penalty for failing to comply with this notice is a fine of not more than \$400 and a person in default is also liable, whether prosecuted or not, to pay the cost of performing the work directed in this notice if it is not carried out by owner or occupier by the date required by this notice. If the requirements of this notice are carried out by burning, such burning must be in accordance with the relevant provisions of the Bush Fires Act.

By Order of the Council,
R. S. BLIGHT,
Shire Clerk.

Water Authority of Western Australia RIGHTS IN WATER AND IRRIGATION ACT 1914

Notice for Advertisement of Application for Licence

Under Section 13 of the Act Received by the
Water Authority of Western Australia

(Regulation 14 (1))

NOTICE is hereby given that I the undersigned the Manager for the South West Region, have received from the occupiers of land, as set out in the schedule below and whose addresses are as shown in that schedule, an application for the grant to them of a Licence under section 13 of the abovementioned Act to divert, take and use water from the watercourse known as the Warren Donnelly Rivers System for their land as described in the schedule below and being contiguous to the said watercourse and that any owner or occupier of land contiguous to such watercourse within the distance of 4.8 kilometres from the said land, who desires to object to the said application may do so by notice in writing addressed to me in accordance with the regulations under the said Act. All objections are to be delivered by certified mail and must be received by me before Friday, 9 October 1987. Late objections will be considered only at my discretion.

E. E. SHELTON,
Manager,
South West Region Bunbury.

Schedule

Occupier; Postal Address; Description of Land.

- G. C. & J. Spencer; 108 William Street, Beckenham; Nelson Loc. 9351.
Jackson Bros; PO Box 40, Pemberton; Nelson Loc's 7257, 7484, 7485.
G. Schut; RMB 6 Donnelly Mail Service, Manjimup; Nelson Loc. 9051.
E. W. Alexander; RMB 315, Manjimup; Nelson Loc. 9797.
A. R. D. Stirling; PO Box 92, Pemberton; Lot 2 of Nelson Loc. 11594 and Nelson Loc. 5203.
R. A. Delroy; Post Office, Pemberton; Part 2 of Nelson Loc. 11968 and part Nelson Loc. 10105.

METROPOLITAN REGION TOWN PLANNING SCHEME ACT 1959 (AS AMENDED)

State Planning Commission

Notice

THE State Planning Commission acting under the provisions of sub-section (4) of section 37A of the Metropolitan Region Town Planning Scheme Act 1959 (as amended) with approval of His Excellency the Governor, in Executive Council has returned the land described in the First Schedule below to the Commissioner of Main Roads Department for no monetary consideration.

GORDON G. SMITH,
Secretary.

First Schedule

- (a) Portion Canning Location 2 being part of the land contained on Plan 7655 (Sheet 4) as is contained in C/T 1673/097.
- (b) Portion Canning Location 2 being part of the land on Plan 7655 (Sheet 4) as is contained in C/T 1673/098.
- (c) Portion Canning Location 2 being part of the land on Plan 7655 (Sheet 4) as is contained in C/T 1673/094.
- (d) Portion Canning Location 2 being part of the land on Plan 7655 (Sheet 4) as is contained in C/T 1673/095.

CORRIGENDUM

TOWN PLANNING AND DEVELOPMENT ACT 1928 (AS AMENDED)

Advertisement of Approved Town Planning Scheme
Amendment

City of Armadale Town Planning Scheme
No. 2—Amendment No. 12

IT is hereby notified for public information that the notice under the above Amendment No. 12 published in the *Government Gazette* dated 18 September 1987 contained an error which is now corrected as follows—

For the words—

Rezoning Pt Lot 121 and Lot 122.

Read—

Rezoning Pt Lot 121 and Lot 121.

GORDON G. SMITH,
Secretary.

TOWN PLANNING AND DEVELOPMENT ACT 1928
(AS AMENDED)

Scheme Amendment Available for Inspection
City of Canning Town Planning Scheme
No. 16—Amendment No. 426

SPC: 853-2-16-18, Pt 426.

NOTICE is hereby given that the City of Canning has prepared the abovementioned scheme amendment for the purpose of adding 1415 Albany Highway (Lot 37), Cannington, to Appendix 2 (Schedule of Special Zones) to allow establishment of a TAB Agency.

Plans and documents setting out and explaining the scheme amendment have been deposited at Council Offices, 1317 Albany Highway, Cannington and at the State Planning Commission, Perth, and will be available for inspection during office hours up to and including 30 October 1987.

Submissions on the scheme amendment should be made in writing on Form No. 4 and lodged with the undersigned on or before 30 October 1987.

I. F. KINNER,
Town Clerk.

TOWN PLANNING AND DEVELOPMENT ACT 1928
(AS AMENDED)

Approved Town Planning Scheme Amendment
City of Gosnells Town Planning Scheme
No. 1—Amendment No. 253

SPC: 853-2-25-1, Pt 253.

IT is hereby notified for public information, in accordance with section 7 of the Town Planning and Development Act 1928 (as amended) that the Hon Minister for Planning approved the City of Gosnells Town Planning Scheme Amendment on 10 September 1987 for the purpose of amending the above Town Planning Scheme by rezoning a portion of Lot 817 corner of Corfield Street and Walter Road, Gosnells, from Residential A to Residential B.

L. G. RICHARDSON,
Mayor.

G. WHITELEY,
Town Clerk.

TOWN PLANNING AND DEVELOPMENT ACT 1928
(AS AMENDED)

Approved Town Planning Scheme Amendment
City of South Perth Town Planning Scheme
No. 5—Amendment No. 2

SPC: 853-2-11-7, Pt 2.

IT is hereby notified for public information, in accordance with section 7 of the Town Planning and Development Act

1928 (as amended) that the Hon Minister for Planning approved the City of South Perth Town Planning Scheme Amendment on 15 September 1987 for the purpose of—

- Schedule C is amended by adding immediately after Item No. 80 a new item No. 81 and by inserting in the respective columns specified below, immediately opposite that Item the following words and figures—

1	2	3	4	5	6	7	
Item No.	Particulars of Land				Added Use Class Permitted	Development Requirements	
	Street Name	Street No.	Lot No.	Location No.		Maximum Plot Ratio	Requirements other than Plot Ratio
81.	Darley Street	4	26	P.S.L. 51	Controlled Use Offices and Professional Offices	0.21	No building shall be used on the land for the purpose of Controlled Use Offices or Professional Offices other than a Single House which was constructed prior to 25 September 1986. Refer to Clause 50

- The Scheme Map is amended accordingly.

J. G. BURNETT,
Mayor.

D. B. ERNST,
Town Clerk.

TOWN PLANNING AND DEVELOPMENT ACT 1928
(AS AMENDED)

Scheme Amendment Available for Inspection
Shire of Broome Town Planning Scheme
No. 2—Amendment No. 37

SPC: 853-7-2-3, Pt. 37.

NOTICE is hereby given that the Shire of Broome has prepared the abovementioned scheme amendment for the purpose of re-coding Residential areas of the Scheme from R10/15 to R10/20.

Plans and documents setting out and explaining the scheme amendment have been deposited at Council Offices, Weld Street, Broome and at the State Planning Commission, Perth, and will be available for inspection during office hours up to and including 6 November 1987.

Submissions on the scheme amendment should be made in writing on Form No. 4 and lodged with the undersigned on or before 6 November 1987.

D. L. HAYNES,
Shire Clerk.

TOWN PLANNING AND DEVELOPMENT ACT 1928
(AS AMENDED)

Approved Town Planning Scheme Amendment
Shire of Gingin Town Planning Scheme
No. 2—Amendment No. 15

SPC: 853-3-8-5, Pt. 15.

IT is hereby notified for the public information, in accordance with section 7 of the Town Planning and Development Act 1928 (as amended) that the Hon Minister for Planning approved the Shire of Gingin Town Planning Scheme Amendment on 10 September 1987 for the purpose of—

- (a) extending the specified area of locality 1 under Schedule No. 4 of Schedule "A" to include Pt. Swan Location 1660 and Pt. Swan Location 1043.
- (b) amending the Scheme Text by—
 - (i) adding a new clause 2.21 to Schedule "A" (b) Special Provisions to specified Rural, as follows—
 - 2.21 Any uses which Council considers will be high waste water producers will not be permitted unless Council is satisfied that suitable means of on site effluent disposal can be incorporated in the development.
 - A clearance of 1.2 metres between the underside of any effluent disposal system and the highest known groundwater table will be required as a condition of development.
 - (ii) by changing the use class symbols for specific use classes in Part III—Zones under Table 1 Rural Industry as follows—

Schedule No. 4 Rural Industry Zone

- (a) Specified Area of Locality
 - 2. Part Swan Location 1660 and Part Swan Location 1043
- Schedule "B"

Use Class	Rural Industry
42. Residential— (b) Dwelling House.	I.P.
43. Rural Pursuit.....	X

- (c) amending the Scheme Maps to rezone Pt. Swan Location 1660 and Pt. Swan Location 1043 from Rural to Rural Industry.

in accordance with the amending plans.

G. F. DREW, President.
N. H. V. WALLACE, Shire Clerk.

Column (b)

- (1) Subdivision of Special Rural Zone Area No. 45 to be generally in accordance with Subdivisional Guide Plan No. 45.
- (2) (a) Within Special Rural Zone Area No. 45 the following uses are permitted (P); Dwelling House.
- (b) The following uses are not permitted unless specific approval is granted by Council (AA); Home Occupation, Public Utility, Rural Pursuit, Stable, Nursery Garden.
- (c) All other uses not mentioned under (a) and (b) above are not permitted (X).
- (3) A reticulated public water supply shall be provided to all lots of less than two hectares as a condition of subdivisional approval.
- (4) In areas which the Council believes to be deficient in tree cover, it may require as a condition of development for any building licence issued that the owner plant and maintain up to maximum of 50 trees per hectare on the lot subject of the building licence.

P. J. MARJORAM, President.

E. H. KELLY, Shire Clerk.

TOWN PLANNING AND DEVELOPMENT ACT 1928
(AS AMENDED)

Scheme Amendment Available for Inspection
Shire of Meekatharra Town Planning Scheme
No. 2—Amendment No. 8

SPC: 853-9-4-2, Pt. 8.

NOTICE is hereby given that the Shire of Meekatharra has prepared the abovementioned scheme amendment for the purpose of—

- (a) Rezoning Pt. Lot 41, Lots 42 and 43 Main Street, Meekatharra from "Special Use—M: Motel" to "Commercial"; and
- (b) amending Schedule I by deleting reference to the Special Use detailed above.

Plans and Documents setting out and explaining the scheme amendment have been deposited at Council Offices, Main Street, Meekatharra and at the State Planning Commission, Perth, and will be available for inspection during office hours up to and including 23 October 1987.

Submissions on the scheme amendment should be made in writing on Form No. 4 and lodged with the undersigned on or before 23 October 1987.

R. J. SIMS, Shire Clerk.

TOWN PLANNING AND DEVELOPMENT ACT 1928
(AS AMENDED)

Approved Town Planning Scheme Amendment
Shire of Kalamunda Town Planning Scheme
No. 2—Amendment No. 36

SPC: 853-2-24-16, Pt 36.

IT is hereby notified for public information, in accordance with section 7 of the Town Planning and Development Act 1928 (as amended) that the Hon Minister for Planning approved the Shire of Kalamunda Town Planning Scheme Amendment on 10 September 1987 for the purpose of—

- 1. Rezoning Swan Location 1601 Adelaide Street, High Wycombe, from "Rural" to "Special Rural".
- 2. Inserting a new table in Appendix C to read as follows—

Column (a)
Special Rural Zone Area No. 45, Swan Location 1601 Adelaide Street, High Wycombe.

TOWN PLANNING AND DEVELOPMENT ACT, 1928
(AS AMENDED)

Approved Town Planning Scheme Amendment
Shire of Mundaring Town Planning Scheme
No. 1—Amendment No. 298

SPC: 853-2-27-1, Pt 298.

IT is hereby notified for public information, in accordance with section 7 of the Town Planning and Development Act 1928 (as amended) that the Hon Minister for Planning approved the Shire of Mundaring Town Planning Scheme Amendment on 15 September 1987 for the purpose of amending the Scheme Maps to rezone Lots 6-10 Great Eastern Highway, Midvale from "Residential" to "Showroom/Office".

R. WAUGH, President.

M. N. WILLIAMS, Shire Clerk.

TOWN PLANNING AND DEVELOPMENT ACT 1928
(AS AMENDED)

Scheme Amendment Available for Inspection
Shire of Murray Town Planning Scheme
No. 1—Amendment No. 59

SPC: 853-6-16-3, Pt 59.

NOTICE is hereby given that the Shire of Murray has prepared the abovementioned scheme amendment for the purpose of rezoning part Lot 96 Stock Road from Rural Zone to Special Residential Zone and introducing special provisions relating to the zone.

Plans and documents setting out and explaining the scheme amendment have been deposited at Council Offices, Pinjarra Road, Pinjarra and at the State Planning Commission, Perth, and will be available for inspection during office hours up to and including 6 November 1987.

Submissions on the scheme amendment should be made in writing on Form No. 4 and lodged with the undersigned on or before 6 November 1987.

B. BAKER,
Shire Clerk.

LOCAL GOVERNMENT ACT 1960

Town of Geraldton
Admission Charges—Geraldton Aquatic Centre

NOTICE is hereby given that Council at its meeting held on 9 September 1987 adopted the following admission charges to the Geraldton Aquatic Centre.

- Adult—\$1.00 per session.
- Adult Concession—\$8.00 per booklet of 10 tickets.
- Child—\$0.70 per session. \$5.00 per booklet of 10 tickets.
- Scholars attending swimming lessons during normal school hours—\$0.50 per session.
- Scholars attending vacation swimming lessons—\$0.50 per session.
- Spectators—\$0.50 per session.
- Pensioners/Unemployed (on production of Department of Social Security Card)—\$0.50 per session.
- Early morning swimmers—\$0.60 per session.

P. G. COOPER,
Mayor.

G. K. SIMPSON,
Town Clerk.

SHIRE OF WAGIN

Wagin Memorial Swimming Pool
1987/88 Season Fees

AT a meeting of the Wagin Shire Council held on 29 July 1987, it was resolved that the following fees be imposed for admission to the Wagin Memorial Swimming Pool for the 1987/88 season.

	\$
Each Session—	
Adults (16 years and over).....	1.00
Children (under 16 years).....	0.60
Children (in-term school swimming classes—not vacation classes).....	0.50
Tickets valid for one calendar month from date of issue—	
Adults (16 years and over).....	20.20
Children (under 16 years).....	10.00
Tickets valid for two weeks—	
Adults (16 years and over).....	10.00
Children (under 16 years).....	5.10
Season Tickets—	
Family.....	85.40
Adults (16 years and under).....	43.00
Children (under 16 years).....	20.20
Observers Tickets—available to persons not using pool—supervision of children, spectators, etc.	0.50
Pensioners—concessional charges—children's rate (any person holding a Pensioner Health Benefit Card).	
Trampolines per 10 minutes.....	0.40

K. J. LEECE,
Shire Clerk.

SHIRE OF GNOWANGERUP

STATEMENT OF INCOME AND EXPENDITURE
FOR THE YEAR ENDED 30 JUNE 1987

Income	\$
General Purpose Income.....	1 075 907.57
General Administration.....	25 947.74
Law, Order and Public Safety.....	2 482.50
Education.....	600.00
Health.....	8 548.26
Welfare Services.....	—
Housing.....	130 866.55
Community Amenities.....	33 783.37
Recreation and Culture.....	83 884.81
Transport.....	761 224.75
Economic Services.....	25 683.73
Other Property and Services.....	144 397.60
Fund Transfers.....	—
Finance and Borrowing.....	80 720.69
	\$2 374 047.57

Expenditure	\$
General Administration.....	237 494.33
Law, Order and Public Safety.....	11 064.05
Education.....	2 389.21
Health.....	42 989.72
Welfare Services.....	1 342.51
Housing.....	78 046.82
Community Amenities.....	47 937.78
Recreation and Culture.....	196 112.42
Transport.....	1 178 207.84
Economic Services.....	46 463.10
Other Properties and Services.....	118 326.12
Fund Transfers.....	80 000.00
Finance and Borrowing.....	326 782.93
	\$2 367 151.83

SUMMARY

	\$
Credit Balance 1/7/86.....	52 098.93
Income 1986/87.....	2 374 047.57
	\$2 426 146.50
Expenditure 1986/87.....	2 367 151.83
Previous Years Debtors Written Off.....	306.15
	2 367 457.98
Credit Balance 30/6/87.....	\$58 688.52

BALANCE SHEET AT 30TH JUNE 1987

Assets	\$
Current Assets	
Municipal.....	83 814
Non Current Assets	
Trust Fund.....	3 466
Loan Fund.....	19 934
Reserve Fund.....	91 154
Sewerage O/Draft.....	32 871
Fixed Assets.....	2 848 854
	\$3 080 298

Liabilities

Liabilities	\$
Current Liabilities	
Municipal.....	25 126
Sewerage O/Draft.....	205
Non Current Liabilities	
Trust Fund.....	3 466
Deferred Liabilities.....	1 011 944
	\$1 040 741

SUMMARY

Total Assets.....	3 080 298
Total Liabilities.....	1 040 741
Capital Accumulation Account at 30/6/87.....	\$2 039 557

We hereby certify that the figures and particulars contained in these statements are true.

K. E. PECH,
President.

P. A. ANNING,
Shire Clerk.

Annual Financial Statements

The Annual Financial Statements of the Gnowangerup Shire Council for the year ended 30 June 1987 have been audited and the statements and the auditors report are available for inspection at the Councils office during normal working hours.

Auditors Report

- (a) Financial Statements—
- (i) I have audited the accompanying accounts of the Shire of Gnowangerup set out on pages 1 to 78 for the year ended June 30, 1987 in accordance with the requirements of the Local Government Audit Directions and the Australian Auditing Standards.
 - (ii) In my opinion the accompanying accounts are drawn up in accordance with the books of the council and fairly present the requirements of the Local Government Accounting Directions which are to be dealt with in preparing the accounts.
- (b) Statutory Compliance: Subject to my management report I did not during the course of our audit become aware of any instances where the Council did not comply with the statutory requirements of the Local Government Act and Local Government Accounting Directions.

Dated this 9th day of September, 1987.

D. J. FROST,
Ernst and Whinney.

CITY OF ARMADALE

IT is hereby notified for public information that Mr Malcolm John Bennett and Mr Kerry James Blakemore have been appointed as from 31 August 1987 and 7 September 1987 respectively as authorised officers pursuant to the provision of the following—

Dog Act 1976

Bush Fires Act 1954

Control of Vehicles (Off-road areas) Act 1978

and as Rangers pursuant to Part XX of the Local Government Act 1960.

The appointment of William Gerald O'Grady is cancelled as from 2 October 1987.

J. W. FLATOW,
Town Clerk.

CITY OF MELVILLE

IT is hereby notified for public information that Janis Shelley Piper has been appointed, from 29 September 1987, as a Ranger pursuant to the following—

(1) Local Government Act 1960—

Ranger/Poundkeeper;
Parking Inspector;

(2) Dog Act 1976 for the purpose of—

Registering;
Seizing, impounding, detaining and destroying dogs;

(3) Control of Vehicles (Off-road areas) Act 1978;

(4) Litter Act 1979;

and effecting general Ranger duties within the District.

GARRY G. HUNT,
City Manager/Town Clerk.

TOWN OF MANDURAH

IT is hereby notified for public information that Mr Neville Streater has been appointed by the Town of Mandurah as an Authorised Officer to exercise powers under the following Acts, by-laws and regulations—

1. Ranger—Town of Mandurah.
2. Local Government Act 1960.
3. Bush Fires Act 1954.
4. Dog Act 1976.
5. Litter Act 1979.
6. Health Act 1911 (Camping and Caravan Park Regulations).
7. Control of Vehicles (Off-road areas) Act 1978.
8. All Council by-laws.

K. W. DONOHOE,
Town Clerk.

SHIRE OF KELLERBERRIN

Pound Keeper

IT is hereby notified for public information that the following have been appointed Pound Keepers and Authorised Officers in respect to the administration of the Local Government Act 1960—

R. A. Young.
L. C. Williams.

T. R. BUNNEY,
Shire Clerk.

SHIRE OF MUKINBUDIN

IT is hereby notified for public information that Mr Reece Desmond Barrett has been appointed Acting Shire Clerk of the Shire of Mukinbudin for the period 14 September 1987 to 28 September 1987 during the absence of the Shire Clerk on annual leave.

S. J. WATSON,
President.

SHIRE OF TAMBELLUP

Authorised Officers

NOTICE is hereby given for public information that—

Clifford Rossman
Bruce Mead
John Anderson
Amanda Chadbourne

have been appointed by the Shire to act as authorised officers throughout the whole of the Shire of Tambellup for the following purposes—

Local Government Act 1960

Dog Act 1976

Litter Act 1979

Shire by-laws and regulations.

All previous appointments are cancelled.

Dated at Tambellup 15 September 1987.

B. W. MEAD,
Shire Clerk.

CORRIGENDUM

LOCAL GOVERNMENT ACT 1960

HEALTH ACT 1911

Shire of Dundas

Memorandum of Imposing Rates

AN error has been noted in notice appearing on page 2895 of the *Government Gazette* (No. 74) of 31 July 1987 under the above heading. In the schedule of rates levied the following amendments should be noted.

In the sixth line the amount in figures should read—

3.2 cents in the dollar.

In the seventh line the amount in figures should read—

10 cents in the dollar.

In the eighth line the amount in figures should read—

3.2 cents in the dollar.

E. B. PEGG,
Shire Clerk.

LOCAL GOVERNMENT ACT 1960

City of Stirling

Notice of Intention to Borrow

Proposed Loan (No. 211) of \$400 000

PURSUANT to section 610 of the Local Government Act 1960 the City hereby gives notice that it proposes to borrow by the sale of debenture or debentures moneys on the following terms and for the following purpose: \$400 000 for six years repayable at the office of the City of Stirling by 12 half-yearly instalments of principal and interest. Purpose: Parks and Reserves Construction—New Works.

Schedule and estimate of costs thereof and statement required by section 609 of the Local Government Act are open for inspection by ratepayers of the Municipality at the office of the Council, Civic Place, Stirling between the hours of 10.00 am and 4.00 pm on week days except Saturday for 35 days after publication of this notice.

Dated this 16th day of September, 1987.

G. J. STRICKLAND,
Mayor.

R. A. CONSTANTINE,
Acting Town Clerk.

LOCAL GOVERNMENT ACT 1960

City of Stirling

Notice of Intention to Borrow

Proposed Loan (No. 212) of \$200 000

PURSUANT to section 610 of the Local Government Act 1960 the City hereby gives notice that it proposes to borrow by the sale of debenture or debentures moneys on the following terms and for the following purpose: \$200 000 for six years repayable at the office of the City of Stirling by 12 half-yearly instalments of principal and interest. Purpose: Construction—New Buildings on Reserves.

Schedule and estimate of costs thereof and statement required by section 609 of the Local Government Act are open for inspection by ratepayers of the Municipality at the office of the Council, Civic Place, Stirling between the hours of 10.00 am and 4.00 pm on week days except Saturday for 35 days after publication of this notice.

Dated this 16th day of September, 1987.

G. J. STRICKLAND,
Mayor.R. A. CONSTANTINE,
Acting Town Clerk.

LOCAL GOVERNMENT ACT 1960

Shire of Corrigin

Notice of Intention to Borrow

Proposed Loans (No. 84) of \$120 000 and (No. 85) of \$30 000

PURSUANT to section 610 of the Local Government Act 1960, the Shire of Corrigin hereby gives notice of its intention to borrow money by the sale of debentures on the following terms—

Loan No. 84 of \$120 000 for a period of five years.

Loan No. 85 of \$30 000 for a period of 10 years.

Both loans are repayable at the office of the Shire of Corrigin, in eight half-yearly instalments of principal and interest for the first four years and eight equal half-yearly instalments of principal and interest for each successive four years or part thereof, with the interest rate being negotiated on the principal outstanding at the end of each four years. Purpose: Loan No. 84—Plant Purchase; Loan No. 85—Recreation Facilities—Swimming Pool.

Plans, specifications and estimates of costs as required by section 609 of the Act are open for inspection at the Office of the Council during normal office hours for a period of 35 days after the publication of this notice.

Dated this 16th day of September, 1987.

W. R. MOONEY,
President.J. L. HALE,
Shire Clerk.

LOCAL GOVERNMENT ACT 1960

Shire of Bridgetown-Greenbushes

Notice of Intention to Borrow

Proposed Loan (No. 90) of \$125 000

PURSUANT to section 610 of the above Act, the Shire of Bridgetown-Greenbushes hereby gives notice of its intention to borrow money by the sale of debentures on the following terms and for the following purposes: \$125 000 for a period of seven years repayable at the Council Office Bridgetown by half-yearly instalments of principal and interest. Purpose—Purchase of Road Plant.

Specifications and estimates of cost, as required by section 609 of the Act, are available for inspection at the office of the Council during normal business hours for 35 days after publication of this notice.

Dated this 21st day of September, 1987.

J. S. WRIGHT,
President.S. A. GIESE,
Shire Clerk.

LOCAL GOVERNMENT ACT 1960

Shire of Meekatharra

Notice of Intention to Borrow

Proposed Loan (No. 51) of \$50 000

PURSUANT to section 610 of the Local Government Act 1960 the Shire of Meekatharra hereby gives notice that it proposes to borrow money by the sale of debentures, at the ruling rate of interest, repayable at the Office of the Council, by equal half-yearly instalments of principal and interest for the following terms and purposes: Loan No. 51 of \$50 000 for a 10-year term—office equipment—computer.

Specifications and estimates as required by section 609 of the Local Government Act 1960 are open for inspection at the Office of Council during normal business hours for 35 days after publication of this notice.

Dated this 18th day of September, 1987.

B. A. O'DWYER,
President.R. J. SIMS,
Shire Clerk.

LOCAL GOVERNMENT ACT 1960

Shire of Carnamah

Notice of Intention to Borrow

Proposed Loan (No. 112) of \$83 000

PURSUANT to section 610 of the Local Government Act 1960 the Shire of Carnamah hereby gives notice that it proposes to borrow money by the sale of a debenture, repayable at the office of the lender, by equal half-yearly instalments of principal and interest, for the following terms and purpose: Loan No. 112—\$83 000, repayable over five years. Purpose: Plant Purchase.

Specifications and estimates as required by section 609 are available for inspection at the Office of the Council during business hours for 35 days after publication of this notice.

Dated this 17th day of September, 1987.

A. F. GOULD,
President.R. S. DUTCH,
Shire Clerk.

LOCAL GOVERNMENT ACT 1960

Shire of Port Hedland

Notice of Intention to Borrow

Proposed Loan (No. 85) of \$100 000

PURSUANT to section 610 of the Local Government Act 1960, the Council of the Shire of Port Hedland hereby gives notice that it proposes to borrow money by the sale of debenture on the following terms and for the following purpose: Terms: \$100 000 for a period of 10 years repayable at the Office of the Council by 20 equal half-yearly instalments of principal and interest. Purpose: Footpath construction. The loan is to be renegotiated at four-yearly intervals at the interest rate then applicable.

Plans, specifications and estimates as required by section 609 of the Act are open for inspection by ratepayers at the Office of the Council during office hours for 35 days after publication of this notice.

Dated this 23rd day of September, 1987.

R. A. HORSMAN,
President.L. S. ROGERS,
Shire Clerk.

LOCAL GOVERNMENT ACT 1960
 Shire of Port Hedland
 Notice of Intention to Borrow
 Proposed Loan (No. 86) of \$30 000

PURSUANT to section 610 of the Local Government Act 1960, the Council of the Shire of Port Hedland hereby gives notice that it proposes to borrow money by the sale of debenture on the following terms and for the following purpose: Terms: \$30 000 for a period of 10 years repayable at the Office of the Council by 20 equal half-yearly instalments of principal and interest. Purpose: Depot Toilet and Amenities Building. The loan is to be renegotiated at four-yearly intervals at the interest rate then applicable.

Plans, specifications and estimates as required by section 609 of the Act are open for inspection by ratepayers at the Office of the Council during office hours for 35 days after publication of this notice.

Dated this 23rd day of September, 1987.

R. A. HORSMAN, President.
 L. S. ROGERS, Shire Clerk.

LOCAL GOVERNMENT ACT 1960
 Shire of Wyndham-East Kimberley
 Notice of Intention to Borrow
 Proposed Loan (No. 95) of \$80 000

PURSUANT to section 610 of the Local Government Act 1960 the Wyndham-East Kimberley Shire Council hereby gives notice that it proposes to borrow money by the sale of debenture or debentures on the following terms and for the following purpose: \$80 000 for five years at the Ruling Interest Rate, repayable at the Office of the Council in Wyndham by 10 equal half-yearly instalments of principal and interest. Purpose: 240 litre bin refuse system.

Plans, specifications and estimates as required by section 609 of the Act are available for inspection at the Office of the Council during the normal business hours for a period of 35 days after publication of this notice.

Dated this 8th day of September, 1987.

S. G. BRADLEY, President.
 M. N. BROWN, Shire Clerk.

LOCAL GOVERNMENT ACT 1960
 Shire of Port Hedland
 Notice of Intention to Borrow
 Proposed Loan (No. 87) of \$100 000

PURSUANT to section 610 of the Local Government Act 1960, the Council of the Shire of Port Hedland hereby gives notice that it proposes to borrow money by the sale of debenture on the following terms and for the following purpose: Terms: \$100 000 for a period of 10 years repayable at the Office of the Council by 20 equal half-yearly instalments of principal and interest. Purpose: Staff Housing Maintenance. The loan is to be renegotiated at four-yearly intervals at the interest rate then applicable.

Plans, specifications and estimates as required by section 609 of the Act are open for inspection by ratepayers at the Office of the Council during office hours for 35 days after publication of this notice.

Dated this 23rd day of September, 1987.

R. A. HORSMAN, President.
 L. S. ROGERS, Shire Clerk.

LOCAL GOVERNMENT ACT 1960
 City of Bayswater
 Closure of Private Street
 Department of Local Government,
 Perth, 21 September 1987.

LG. BW 4-13 I.

IT is hereby notified for public information that His Excellency the Governor has approved under the provisions of section 297A of the Local Government Act 1960, the resolution passed by the City of Bayswater that the private street which is described as being portion of Swan Location V, being portion of the land coloured brown on Plan 2683 (4) and being part of the land contained in Certificate of Title Volume 1613 Folio 616 be closed, and the land contained therein be amalgamated with adjoining Lots 386, 388, 389 and 391-394 (inclusive) Crowther Street and Lots 396 and 400-403 (inclusive) Milne Street, Bayswater as shown in the Schedule hereunder.

M. C. WOOD,
 Secretary for Local Government.

Schedule
 Diagram No. 72389

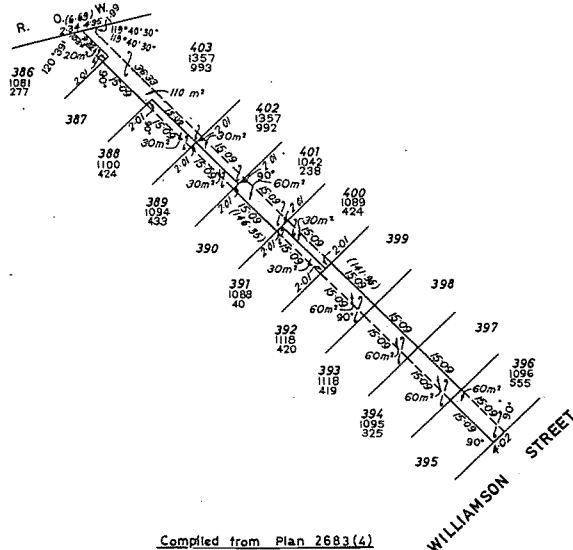
LOCAL GOVERNMENT ACT 1960
 Shire of Port Hedland
 Notice of Intention to Borrow
 Proposed Loan (No. 88) of \$140 000

PURSUANT to section 610 of the Local Government Act 1960, the Council of the Shire of Port Hedland hereby gives notice that it proposes to borrow money by sale of debenture on the following terms and for the following purpose: Terms: \$140 000 for a period of five years repayable at the Office of the Council by 10 equal half-yearly instalments of principal and interest. Purpose: Purchase of Plant.

Plans, specifications and estimates as required by section 609 of the Act are open for inspection by ratepayers at the Office of the Council during office hours for 35 days after publication of this notice.

Dated this 23rd day of September, 1987.

R. A. HORSMAN, President.
 L. S. ROGERS, Shire Clerk.



LOCAL GOVERNMENT ACT 1960

City of Bayswater

Closure of Private Street

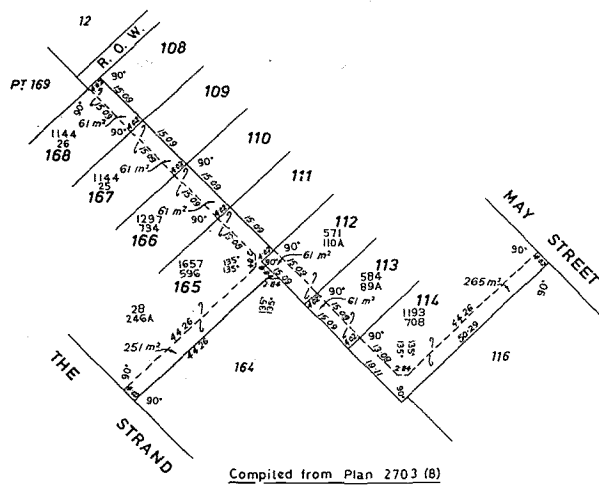
Department of Local Government,
Perth, 18 September 1987.

LG. BW 4-13 M.

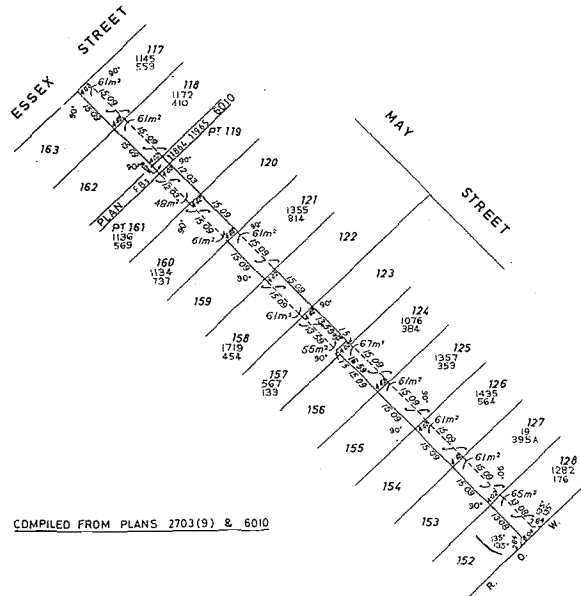
IT is hereby notified for public information that His Excellency the Governor has approved under the provisions of section 297A of the Local Government Act 1960, the resolution passed by the City of Bayswater that portion of the private street which is described as portion of Swan Location V, being part of the land coloured brown on Plan 2703 (8) and being part of the land comprised in Certificate of Title Volume XXIV Folio 194 be closed, and the land contained therein be amalgamated with adjoining Lots 112 to 114 May Street and Lots 165 to 168 The Strand, Bayswater as shown in the Schedule hereunder.

M. C. WOOD,
Secretary for Local Government.

Schedule
Diagram No. 72446



Schedule
Diagram No. 72448



COMPILED FROM PLANS 2703(9) & 6010

LOCAL GOVERNMENT ACT 1960

City of Bayswater

Closure of Private Street

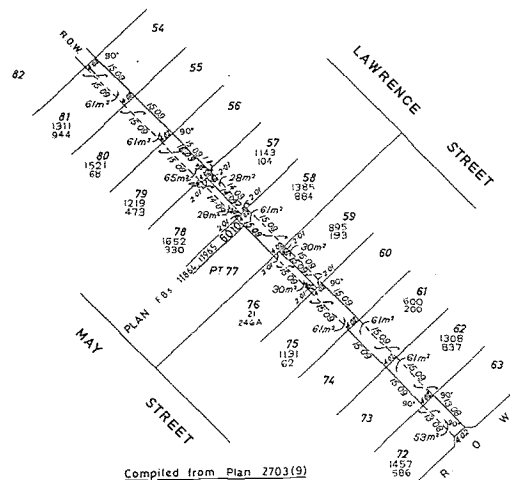
Department of Local Government,
Perth, 18 September 1987.

LG. BW 4-13 N.

IT is hereby notified for public information that His Excellency the Governor has approved under the provisions of section 297A of the Local Government Act 1960, the resolution passed by the City of Bayswater that portion of the private street which is described as portion of Swan Location V, being part of the land coloured brown on Plan 2703(9) and being part of the land comprised in Certificate of Title Volume XXIV Folio 194 be closed, and the land contained therein be amalgamated with adjoining Lots 72, 75, 76 and 78-81 (inclusive) May Street and Lots 57, 58, 59, 61 and 62 Lawrence Street, Bayswater as shown in the schedule hereunder.

M. C. WOOD,
Secretary for Local Government.

Schedule
Diagram No. 72451



Compiled from Plan 2703(9)

LOCAL GOVERNMENT ACT 1960

City of Bayswater

Closure of Private Street

Department of Local Government,
Perth, 18 September 1987.

LG. BW-4-130.

IT is hereby notified for public information that His Excellency the Governor has approved under the provisions of section 297A of the Local Government Act 1960, the resolution passed by the City of Bayswater that portion of the private street which is described as portion of Swan Location V, being part of the land coloured brown on Plan 2703(9) and being part of the land comprised in Certificate of Title Volume XXIV Folio 194 be closed, and the land contained therein be amalgamated with adjoining Lots 117, 118, 121 and 124-128 (inclusive) May Street and Lots Pt 161, 160, 158 and 157 The Strand, Bayswater as shown in the Schedule hereunder.

M. C. WOOD,
Secretary for Local Government.

LOCAL GOVERNMENT ACT 1960

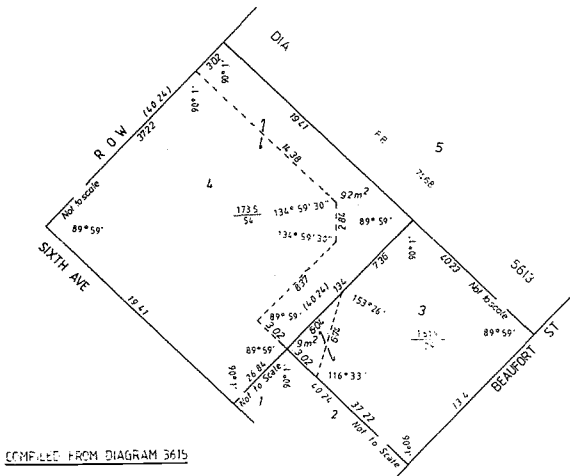
City of Stirling
 Closure of Private Street
 Department of Local Government,
 Perth, 21 September 1987.

LG. ST-4-12A1.

IT is hereby notified for public information that His Excellency the Governor has approved under the provisions of section 297A of the Local Government Act 1960, the resolution passed by the City of Stirling that the private street which is described as being portion of Swan Location Y, being marked "entrance" and coloured brown on Diagram 3615 and being part of the land contained in Certificate of Title Volume 449 Folio 102 be closed, and the land contained therein be amalgamated with adjoining Lot 4 Sixth Avenue and Lot 3 Beaufort Street, Inglewood, as shown in the Schedule hereunder.

M. C. WOOD,
 Secretary for Local Government.

Schedule
 Diagram No. 72388



LOCAL GOVERNMENT ACT 1960

Shire of Swan
 Closure of Private Street
 Department of Local Government,
 Perth, 21 September 1987.

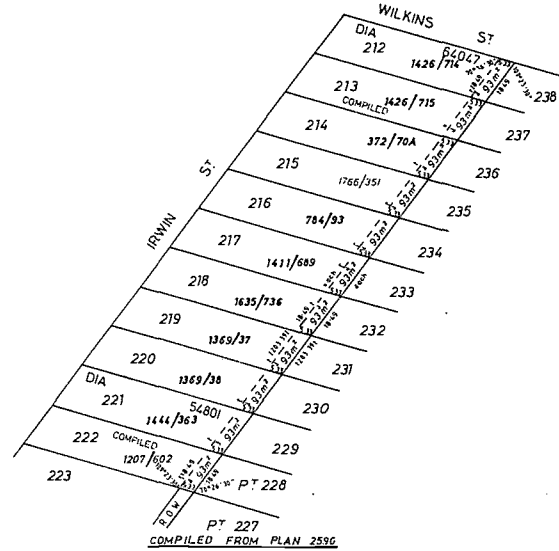
LG. SW-4-13G.

IT is hereby notified for public information that His Excellency the Governor has approved under the provisions of section 297A of the Local Government Act 1960, the

resolution passed by the Shire of Swan that portion of the private street which is described as being portion of Swan Location 16, being portion of the land marked R.O.W. on Plan 2590 and being part of the land contained in Certificate of Title Volume 603, Folio 145 be closed, and the land contained therein be amalgamated with adjoining Lots 212-222 (inclusive) Irwin Street, Bellevue.

M. C. WOOD,
 Secretary for Local Government.

Schedule
 Diagram No. 72390



SUNDAY ENTERTAINMENT ACT 1979

Section (3) (2) (b) Permit

APPROVAL is hereby given for a race meeting to be conducted by the Laverton Race Club on Sunday, 25 October 1987, the Esperance Bay Turf Club on Sunday, 13 December 1987 and the Pinjarra Race Club Incorporated on Sunday, 31 January 1988.

Dated the 21st day of September 1987.

P. M'C. DOWDING,
 Minister for Labour,
 Productivity and Employment.

FACTORIES AND SHOPS ACT 1963

FACTORIES AND SHOPS EXEMPTION ORDER (No. 23) 1987

MADE under section 7 by the Minister for Labour, Productivity and Employment with the approval of His Excellency the Governor in Executive Council.

Citation

1. This Order may be cited as the *Factories and Shops Exemption Order (No. 23) 1987*.

City West—The Homemaker Centre

2. It is hereby declared that the provisions of Division II of Part IX of the Factories and Shops Act 1963 do not apply to City West—The Homemaker Centre in West Perth between 1.00 pm and 6.00 pm on Saturday, 25 October 1987.

P. M'C. DOWDING,
 Minister for Labour,
 Productivity and Employment.

FACTORIES AND SHOPS ACT 1963

FACTORIES AND SHOPS EXEMPTION ORDER (No. 25) 1987

MADE under section 7 by the Minister for Labour, Productivity and Employment with the approval of the Governor in Executive Council.

Citation

1. This Order may be cited as the *Factories and Shops Exemption Order (No. 25) 1987*.

HBF Health and Lifestyle Expo 87

2. It is hereby declared that the provisions of section 21 and Division II of Part IX of the Factories and Shops Act 1963, do not apply—

- (a) between the hours of 9.00 am and 10.00 pm on Friday, 4 September 1987 and Saturday, 5 September 1987; and
- (b) between the hours of 9.00 am and 5.00 pm on Sunday, 6 September 1987

to that part of the Burswood Island Superdome in which the HBF Health and Lifestyle Expo 87 will be held.

P. M'C. DOWDING,
Minister for Labour,
Productivity and Employment.

FACTORIES AND SHOPS ACT 1963

FACTORIES AND SHOPS EXEMPTION ORDER (No. 26) 1987

MADE under section 7 by the Minister for Labour, Productivity and Employment with the approval of His Excellency the Governor in Executive Council.

Citation

1. This Order may be cited as the *Factories and Shops Exemption Order (No. 26) 1987*.

Christmas Trading

2. It is hereby declared that the provisions of Division II of Part IX of the Factories and Shops Act 1963 do not apply between the hours of 6.30 pm and 8.30 pm on Tuesday, 1 December 1987 to Boans Karrinyup and Boans Fremantle and on Wednesday, 2 December 1987 to Boans Geraldton to cater for the Christmas shopping needs of the disabled.

P. M'C. DOWDING,
Minister for Labour,
Productivity and Employment.

FACTORIES AND SHOPS ACT 1963

FACTORIES AND SHOPS EXEMPTION ORDER (No. 24) 1987

MADE under section 7 by the Minister for Labour, Productivity and Employment with the approval of His Excellency the Governor in Executive Council.

Citation

1. This Order may be cited as the *Factories and Shops Exemption Order (No. 24) 1987*.

All Ford Day

2. It is hereby declared that the provisions of section 21 and Division II of Part IX of the Factories and Shops Act 1963 do not apply between the hours of 9.00 am and 5.00 pm on Sunday, 25 October 1987 to that part of Leederville Oval on which the All Ford Day will be held.

P. M'C. DOWDING,
Minister for Labour,
Productivity and Employment.

FACTORIES AND SHOPS ACT 1963

FACTORIES AND SHOPS EXEMPTION ORDER (No. 37) 1987

MADE under section 7 by the Minister for Labour, Productivity and Employment with the approval of His Excellency the Governor in Executive Council.

Citation

1. This Order may be cited as the *Factories and Shops Exemption Order (No. 37) 1987*.

2. It is hereby declared that the provisions of Division II of Part IX of the Factories and Shops Act 1963 do not apply in the City of Fremantle on Saturday, 19 September 1987 between the hours of 1.00 pm and 5.30 pm.

P. M'C. DOWDING,
Minister for Labour,
Productivity and Employment.

CONSTRUCTION SAFETY ACT 1972

(Section 7 (2))

Instrument of Declaration

IN exercise of the power by subsection (2) of section 7 of the Construction Safety Act 1972, the Minister for Minerals and Energy and the Minister for Labour, Productivity and Employment hereby jointly declare that the provisions of the Construction Safety Act 1972, shall apply as from the service of this notice until the completion of the work specified in Column 4 of the Schedule to such work that is to be or is being constructed on or about the mine or part of the mine specified herein.

Schedule

Column 1	Column 2	Column 3	Column 4
Name of Company	Location	Mine or Part of Mine	Description of Work
Westralian Sands Limited	Capel	Mineral Sands Treatment Plant	Installation of a Monazite Recovery Plant

Dated this 18th day of September 1987.

D. C. PARKER,
Minister for Minerals and Energy.

P. M'C. DOWDING,
Minister for Labour, Productivity and Employment.

TRAVEL AGENTS ACT 1985

TRAVEL AGENTS AMENDMENT REGULATIONS (No. 5) 1987

MADE by His Excellency the Governor in Executive Council.

Citation


1. These regulations may be cited as the *Travel Agents Amendment Regulations (No. 5) 1987*.

Regulation 12 repealed and a regulation substituted

2. Regulation 12 of the *Travel Agents Regulations 1986** is repealed and the following regulation is substituted—

Prescribed particulars in section 26

“ 12. (1) The particulars to be contained in the legible notice for the purposes of section 26 are the particulars set out in the travel agent's licence a copy of which shall be displayed together with the following form—



(2) The form referred to in subregulation (1) shall be—

- in a size that is not less than 110 mm in height;
- of which the background colour is white;
- on which the lines of latitude and longitude in the symbol are in black;
- on which the horizontal lines, the words and the lower arrow in the symbol are in green; and
- on which the crest of the State of Western Australia, and the upper arrow and the outlines of coastlines in the symbol are in gold.

[*Published in the Gazette of 19 December 1986 at pp. 4926-38. For amendments to 24 August 1987 see the Gazettes 23 January, 27 March and 19 June 1987.]

By His Excellency's Command,

L. E. SMITH,
Clerk of the Council.

FINANCE BROKERS CONTROL ACT 1975

Section 24 and 27

Application for Finance Brokers Licence by Individual

To: The Registrar Finance Brokers Supervisory Board.

I, GRAHAM STEPHEN KNIGHT, of 285 Riverton Drive, Shelley WA 6155 hereby apply for a Finance Brokers Licence under the Finance Brokers Control Act 1975. My address for service of notices in respect of this application is PO Box 160, Belmont. WA 6104.

Dated this 6th day of July 1987.

(Signed) G. S. KNIGHT.

Appointment of Hearing

I hereby appoint the 7th October 1987 at 10 o'clock in the forenoon as the time for hearing the foregoing application at the Offices of the Finance Brokers Supervisory Board, 600 Murray Street, West Perth.

C. A. FITZGERALD,
Registrar,
Finance Brokers Supervisory Board.

Objection to the granting of this licence shall be in the approved form and may be served on the applicant and the Registrar at any time prior to seven days before the date appointed for the hearing.

FINANCE BROKERS CONTROL ACT 1975

Sections 24 and 29

Application for Finance Brokers Licence by Corporate Body

To: The Registrar, Finance Brokers Supervisory Board.

MASEFIELD HOLDINGS PTY LTD hereby applies for a Finance Brokers Licence under the Finance Brokers Control Act 1975. The address for service of notices in respect of this application is 116 Great Eastern Highway, Belmont.

Dated this 6th day of July 1987.

G. S. KNIGHT,
Director.

Appointment of Hearing

I hereby appoint the 7th October 1987 at 10 o'clock in the forenoon as the time for hearing the foregoing application at the Offices of the Finance Brokers Supervisory Board, 600 Murray Street, West Perth.

C. A. FITZGERALD,
Registrar,
Finance Brokers Supervisory Board.

Objection to the granting of this licence shall be in the approved form and may be served on the applicant and the Registrar at any time prior to seven days before the date appointed for the hearing.

FINANCE BROKERS CONTROL ACT 1975

Sections 24 and 29

Application for Finance Brokers Licence by Corporate Body

To: The Registrar, Finance Brokers Supervisory Board.

ANGLE BLUFF PTY LTD hereby applies for a Finance Brokers Licence under the Finance Brokers Control Act 1975. The address for service of notices in respect of this application is 9th Floor, 50 St. George's Terrace, Perth.

Dated this 23rd day of September 1987.

I. D. HADFIELD,
Director.

Appointment of Hearing

I hereby appoint Wednesday 7 October 1987 at 10 o'clock in the forenoon as the time for hearing the foregoing application at the Offices of the Finance Brokers Supervisory Board, 600 Murray Street, West Perth.

C. A. FITZGERALD,
Registrar,
Finance Brokers Supervisory Board.

Objection to the granting of this licence shall be in the approved form and may be served on the applicant and the Registrar at any time prior to seven days before the date appointed for the hearing.

FINANCE BROKERS CONTROL ACT 1975

Sections 24 and 27

Application for Finance Brokers Licence by Individual

To: The Registrar, Finance Brokers Supervisory Board.

I, IAN DAVID HADFIELD, of 9 Athlone Road, Floreat Park, WA 6014 hereby apply for a Finance Brokers Licence under the Finance Brokers Control Act 1975. My address for service of notices in respect of this application is 9th Floor, 50 St George's Terrace, Perth.

Dated this 23rd day of September, 1987.

I. D. HADFIELD,
Signed.

Appointment of Hearing

I hereby appoint Wednesday 7 October 1987 at 10 o'clock in the forenoon as the time for hearing the foregoing application at the Offices of the Finance Brokers Supervisory Board, 600 Murray Street, West Perth.

C. A. FITZGERALD,
Registrar,
Finance Brokers Supervisory Board.

Objection to the granting of this licence shall be in the approved form and may be served on the applicant and the Registrar at any time prior to seven days before the date appointed for the hearing.

AGRICULTURAL PRODUCE (CHEMICAL RESIDUES)
ACT 1983

Department of Agriculture,
South Perth, 22 September 1987.

Agric 948/85.

I, THE undersigned Minister for Agriculture, being the Minister charged with the administration of the Agricultural Produce (Chemical Residues) Act 1983, acting in exercise of the power conferred upon me by section 6 (1) of the said Act, do hereby appoint the following persons as analysts for the purposes of the said Act—

Jeffrey William Weaver
Roderick Geoffrey Millar
John Robert Toothill
Neil Thomas Hawtin
Bartolo La Greca
Edwin John Murby
Koon Bay Ho
Michael Gordon Wilson
Shapour Mafakhami
Lesley Patricia Jefferies
Martin Howell Ryland-Adair
Ronald Sydney Cameron
Robert David Worrall
Peter William Anstis
Colin Stanley Campbell
Bethwyn Allen
Clinton Neil Farmer
Robert Lyndon Brown
Josef Lehmann
Vicki Beth Silich
Kevin John Paleske
Spirodon Grammatikos.

JULIAN GRILL,
Minister for Agriculture.

HONEY POOL ACT 1978 (AS AMENDED)

Honey Pool Regulations
(Regulations 18 and 29)

Notice

IT is hereby notified for public information and pursuant to Regulations 18 and 29 of the Honey Pool Regulations that James John Wallace has been elected unopposed as a Director of the Board of the Honey Pool of Western Australia.

S. R. LUCE,
Returning Officer.

DAIRY INDUSTRY ACT 1973-1983

Acceptance and Disposal of Milk by the Dairy Industry
Authority of Western Australia

IT is further determined that, where milk delivered by a dairyman—

is found by the Authority or its authorised agent on a certain day from 1 February 1987 to have a bacterial count of over 50 000 bacteria per millilitre, milk supplied by that dairyman will not be accepted by the Authority as market milk or special products milk as follows—

- on the fourth occasion in any 12-month period—
for one day;
- on the fifth occasion in any 12-month period—
for two days in that month;
- on the sixth occasion in any 12-month period—
for three days in that month;
- on the seventh occasion in any 12-month
period—for five days in that month; and
- on the eighth or succeeding occasion in any 12-
month period—for the duration of the
testing period in which that day occurs.

Where milk delivered by a dairyman is acceptable as market milk or special products milk and the prices for market milk or special products milk published in *Government Gazette* (No. 53) dated 5 June 1987 at page 2301 apply.

market milk or special products milk delivered by a dairyman to the Authority is accepted by the Authority at the dairyman's registered dairy produce premises.

market milk or special products milk delivered by a dairyman and accepted by the Authority is disposed of by the Authority to the dairy produce factory at the point of acceptance by the Authority.

Provided that nothing in the Dairy Industry Act 1973-1983 requires the Authority to accept all or any milk delivered to it by any person; and milk delivered to and accepted by the Authority may be disposed of by the Authority to milk vendors or other persons.

J. L. CONNELL,
Acting Manager.

CURTIN UNIVERSITY OF TECHNOLOGY ACT 1966

Office of the Minister for Education,
Perth, 25 September 1987.

IT is hereby notified for general information that His Excellency the Governor, acting in accordance with the provisions of section 9 of the Curtin University of Technology Act 1966 has approved of the appointment of Mr Lawrence Leslie Wilson of 10 Hill Terrace, Mosman Park as a member of the Curtin University of Technology Council for a term expiring on 31 March 1988.

R. J. PEARCE,
Minister for Education.

BUILDING MANAGEMENT AUTHORITY

Tenders, closing at West Perth, at 2.30 pm on the dates mentioned hereunder, are invited for the following projects.

Tenders are to be addressed to:—

The Minister for Works,
c/o Contract Office,
Dumas House,
2 Havelock Street,
West Perth, Western Australia 6005

and are to be endorsed as being a tender for the relevant project.

The highest, lowest, or any tender will not necessarily be accepted.

Tender No.	Project	Closing Date	Tender Documents now available at
24564.....	Casuarina (Kwinana) Metropolitan Security Prison—South—Ancillary Buildings and Works—Erection. Builders Categorisation Category A. Selected tenderers only. (Deposit on documents \$750.)	13/10/87	BMA West Perth
24565.....	Casuarina (Kwinana) Metropolitan Security Prison—South—Ancillary Buildings and Works—Mechanical Services Installation. Nominated Sub Contract. Selected tenderers only. (Deposit on documents \$750.)	27/10/87	BMA West Perth
24567.....	Casuarina (Kwinana) Metropolitan Security Prison—South—Ancillary Buildings and Works—Fire Services Installation. Nominated Sub Contract. Selected tenderers only. (Deposit on documents \$750.)	27/10/87	BMA West Perth
24578.....	Avro Hospital (Subiaco)—Repair, Renovations and Upgrade. Builders Categorisation Category D.	20/10/87	BMA West Perth
24579.....	Albany Occasional Care Centre—Demolition of Existing Building and Erection of New Centre. Builders Categorisation Category D.	20/10/87	BMA West Perth BMA Albany
24580.....	Boddington Hospital—Upgrade and Remodelling. Builders Categorisation Category D.	27/10/87	BMA West Perth

Acceptance of Tenders

Tender No.	Project	Contractor	Amount
24571.....	Cape Range National Park—Exmouth—Ningaloo Marine Park—Information Centre and Facilities.	Hamlin Hunter Homes.....	\$ 1 070 956

M. J. BEGENT,
Executive Director.
Building Management Authority.

STATE TENDER BOARD OF WESTERN AUSTRALIA
Tenders for Government Supplies

Date of Advertising	Schedule No.	Supplies Required	Date of Closing
1987			
Sep 11	116A1987	Mops, Cotton (one year period)—various Government Departments	1987
Sep 4	509A1987	One (1) only Slide Stainer—Royal Perth Hospital	Oct 1
Sep 18	525A1987	Gas Chromatograph (FIH), One (1) only—Government Chemical Laboratories	Oct 1
Sept 18	526A1987	High Performance Liquid Chromatography System, One (1) only—Government Chemical Laboratories	Oct 1
Sept 18	527A1987	Automated Gel Permeation Chromatograph One (1) only—Government Chemical Laboratories	Oct 1
August 28 ..	12A1987	Motor Vehicles, Certain Classes of (one year period)—various Government Departments	Oct 8
Sept 11	87A1987	Office Furniture, Steel—Group 2 (one year period) various Government Departments	Oct 8
Sept 11	514A1987	One (1) only Automatic Gamma Counter—Royal Perth Hospital	Oct 8
Sept 11	515A1987	One (1) only Dual Channel Precision Electrometer—Royal Perth Hospital	Oct 8
Sept 11	516A1987	One (1) only Doppler Ultrasound System—Royal Perth Hospital	Oct 8
Sept 11	517A1987	One (1) only Tissue Processor—Royal Perth Hospital	Oct 8
Sept 18	523A1987	Bath Towels (40 000 only)—Hospital Laundry and Linen Service	Oct 8
Sept 18	24A1987	Milk and Cream (one year period)—Various Government Departments	Oct 15
Sept 25	9A1987	Tyres, Pneumatic (one year period)—Various Government Departments (excluding Transperth)	Oct 15
Sept 25	141A1987	Printing Paper, Writing Paper, Board Requirements (one year period)—State Printing Division	Oct 15
Sept 25	528A1987	X-Ray Fluorescence Spectrometer, one (1) only and Accessories—Government Chemical Laboratories	Oct 15
Sept 25	533A1987	Amino Acid Analyser, one (1) only—Government Chemical Laboratories	Oct 15
Sept 25	534A1987	Erection of an Extension to the Phytotron Building at South Perth—Department of Agriculture	Oct 15
Sept 25	535A1987	One (1) only Prime Mover, Heavy Duty and one (1) only, Dolly for Prime Mover and Existing Semi-Trailer—Westrail	Oct 15
Sept 25	536A1987	Erection of a Skillion Roof Colorbond Shed at South Perth—Department of Agriculture	Oct 15
<i>Service</i>			
Sept 11	518A1987	Purchase and Removal of Used Oil Ex Several Government Departments (one year period)	Oct 1

For Sale by Tender

Date of Advertising	Schedule No.	For Sale	Date of Closing
1987			
Sep 11	511A1987	Three (3) only 600 Bushel Seed Storage Bins at Ludlow	Oct 1
Sep 11	512A1987	1984 Nissan Patrol 4x4 Steel Tray (6QC 132) at Esperance	Oct 1
Sep 11	513A1987	1982 Holden Jackaroo 4WD Station Wagon (MRD 6765) at Welshpool	Oct 1
Sep 11	519A1987	1982 Mitsubishi FM215 8 Tonne Truck (XQQ 588) at Derby	Oct 1
Sep 11	520A1987	1983 Nissan Patrol 4x4 Tray Top Utility at Welshpool	Oct 1
Sep 11	521A1987	1985 Ford Falcon XF Utility (MRD 8696) at Welshpool	Oct 1
Sep 18	522A1987	Surplus equipment at Karratha	Oct 8
Sep 18	524A1987	Surplus Computing Equipment at Perth	Oct 8
Sept 25	529A1987	1983 Nissan Patrol VG160 4x4 (XQQ 308), 1982 Toyota FJ45 4x4 Tray Back (XQQ 673), 1983 Toyota FJ45 4x4 Tray Back (XQY 167), 1984 Nissan UG160 4x4 Patrol Tray Back (XQZ 011) at Mundaring	Oct 15
Sept 25	530A1987	1984 Toyota Landcruiser Personnel Carrier (XQZ 437), 1985 Falcon XF Sedan (6QE 413), 1984 Commodore VK Station Sedan (6ZC 004) and 1983 Toyota Hilux Dual Cab Tray Body (XQX 244) at Derby	Oct 15
Sept 25	531A1987	1983 Falcon XE Sedan (XQS 873), 1984 Falcon XE Sedan (XQY 786) and 1984 Nissan KP720 4x2 King Cab (6QC 076) at Mundaring	Oct 15
Sept 25	532A1987	Nikon Inverted Microscope and Email Vertical Laminar Air Hood at Katanning	Oct 15

Tenders addressed to the Chairman, State Tender Board, 815 Hay Street, Perth, will be received for the abovementioned schedules until 10.00 am on the dates of closing.

Tenders must be properly endorsed on envelopes otherwise they are liable to rejection.

Tender forms and full particulars may be obtained on application at the Tender Board Office, 815 Hay Street, Perth, Telephone (09) 327 0716 and at points of inspection.

No Tender necessarily accepted.

L. W. GRAHAM,
Chairman, Tender Board.

STATE TENDER BOARD OF WESTERN AUSTRALIA—*continued**Accepted Tenders*

Schedule No.	Particulars	Contractor	Rate
<i>Supply and Delivery</i>			
16A1987	Coffee and Tea (1 year period)—various Government Departments	ASCO Coffee	Details on Request
33A1987	Condiments, Spreads, Jams, Tinned Fruits and Fruit Juices (1 year period)—various Government Departments	Bushells Pty Ltd Cafe-Bar Inter. WA Various.....	Details on Request
<i>Service</i>			
76A1987	Removal of Bodies to Morgues in Country Areas (1 year period)	Hedland Funeral Services	Details on Request
<i>Purchase and Removal</i>			
454A1987	Surplus IBM Computing Equipment (recall) Ex Health Department of W.A. at East Perth	Computer Merchants Pty Ltd	Details on Request
48A1987	1984 Nissan KP720 King Cab Utilities (6QD 154) (6QD 150)—Kununurra	S. G. Farquaar	\$6 215
494A1987	1969 Chamberlain MK3 Champion Tractor (MRD 985) at Welshpool	East Side Cars.....	\$5 186
495A1987	1985 Mazda E2000 Van (MRD 8719)	Seabird Caravan Park	\$3 375
	1986 Falcon XF Utility (MRD 8773)	J. & F. Vehicles	\$8 379
	1986 Falcon XF Panel Van (MRD 8980)	Tony & Sons Autos.....	\$8 068
	1986 Falcon XF Utility (MRD 9096)	Tony & Sons Autos.....	\$7 368
	1985 Commodore VK Sedan (MRD 7832) at Welshpool	Australian Auto Auctions	\$8 600
496A1987	1978 Dodge D5N 6980 Crew Cab Truck (MRD 3219)	Tony & Sons Autos.....	\$8 468
	Dyna HU30 Crew Cab Truck (MRD 3393)	Soltoggio Bros	\$3 266
	1981 Ford F250 Tray Top Truck (MRD 5609) at Welshpool	Terra Sources	\$7 007
497A1987	1984 Holden WB 1 Tonne Van (MRD 7330)	J. & F. Vehicle Wholesalers	\$7 579
	1984 Commodore VK Sedan (MRD 7711) at Welshpool	Australian Auto Auctions	\$7 100
498A1987	1985 Commodore VK Sedan (MRD 7834)	Tony & Sons Autos.....	\$7 968
	1985 Falcon XF Station Wagon (MRD 7901) ...	Tony & Sons Autos.....	\$8 668
	1985 Mazda E2000 Van (MRD 8495)	Tony & Sons Autos.....	\$10 268
	1985 Mazda E2000 Van (MRD 8497)	Julian Car Co.....	\$8 201
	1985 Falcon XF Utility (MRD 8670)	Julian Car Co.....	\$8 201
	1985 Falcon XF Panel Van (MRD 8678) at Welshpool	Julian Car Co.....	\$8 001
499A1987	1982 Ford Falcon XE Station Sedan (XQN 447) at Wyndham	Australian Auto Auctions	\$7 200
		S. G. Allan.....	\$6 250

MAIN ROADS DEPARTMENT

Tenders

Tenders are invited for the following projects.

Tender documents are available from the Clerk in Charge, Orders Section, Ground Floor, Main Roads Department, Waterloo Crescent, East Perth.

Tender No.	Description	Closing Date 1987
37/87.....	Road and bridge construction. Newman-Hedland Road (Robinson Section) This is a Federally Funded ABRD and ALT Program Project	20 October
14/87.....	Albany Highway Reconstruction of 7.3 km of Primer Seal stage near Mt Barker Albany Division This is a Federally Funded ALT Program Project	20 October
1/87.....	Construction of Bridge No. 1278 over Serpentine at Barragup on the duplication of the Mandurah-Pinjarra Road M23 This is a Partially Federally Funded ABRD Project	20 October
22/87.....	Guide post installation Kununurra area Kimberley Division. Tenders closing Divisional Office Kununurra.	6 October

MAIN ROADS DEPARTMENT—*continued*
Acceptance of Tenders

Contract No.	Description	Successful Tenderer	Amount
19/87.....	Installation of concrete floodway culvert cut-off Wall and motor grid Newman—Tabba Tabba Toad Pilbara Division	Mine Services and Construction Pty Ltd	\$ 375 954.00
48/87.....	Supply and spray bitumen emulsion enrichment seal Carnarvon Division	Bellfix Bell Basic Industries Ltd...	344 346.50
31/87.....	Construction of a split level loading ramp at Lot 401 Pilbara Street Welshpool	Maida Vale Building and Maintenance Contractors	16 980.00
58/87.....	Fencing Albany Highway (Mt Barker) Albany Division	P. M. and S. J. Howson.....	38 070.96

D. R. WARNER,
Director, Administration and Finance,
Main Roads Department.

APPOINTMENTS

(Under Section 6 of the Registration of Births, Deaths and Marriages Act 1961-1979)

Registrar General's Office,
Perth, 21 September 1987.

THE following appointments have been approved—

R.G. No. 50/68.—Mr Owen Douglas Deas has been appointed as District Registrar of Births, Deaths and Marriages for the Port Hedland Registry District to maintain an office at Esperance during the absence of Mr P. J. Dama. This appointment dated from 23 September 1987 to 25 September 1987.

R.G. No. 74/71.—Ms Selma Patricia Faahan-Smith has been appointed as District Registrar of Births, Deaths and Marriages for the Dundas Registry District to maintain an office at Esperance during the absence of Mr R. E. Whitney. This appointment dated from 23 September 1987 to 25 September 1987.

R.G. No. 92/71.—First class Constable Dale McIntyre Dickinson has been appointed as Assistant District Registrar of Births and Deaths for the Geraldton Registry District to maintain an office at Mingenew during the absence on leave of Senior Constable D. A. Everett. This appointment dates from 28 September 1987 to 18 October 1987.

R.G. No. 30/72.—Mr Peter Rafferty has been appointed as District Registrar of Births, Deaths and Marriages for the Wellington Registry District to maintain an office at Bunbury during the absence on annual leave of Mr O. M. Smith. This appointment dates from 12 October 1987.

R.G. No. 32/76.—Mr Adrian Charles Malkovic has been appointed as District Registrar of Births, Deaths and Marriages for the Canning Registry District to maintain an office at Armadale during the absence on leave of Mr W. N. Earp. This appointment dates from 15 October 1987.

D. G. STOCKINS,
Registrar General.

MINING ACT 1978-1983

Notice of Intention to Forfeit

Department of Mines,
Perth, 16 September 1987.

IN accordance with Regulation 50 (b) of the Mining Act 1978-1983, notice is hereby given that unless the royalty due on the sale of attapulgitite produced from the under-mentioned lease is paid on or before 30 September 1987 it is the intention of the Hon. Minister for Minerals and Energy under the provisions of section 97 (1) of the Mining Act 1978-1983 to forfeit such for breach of covenant, *viz* non-payment of royalty.

D. R. KELLY,
Director General of Mines.

SOUTH WEST MINERAL FIELD

Mining Lease

70/128—Mallina Holdings Limited.

MINING ACT 1978-1983

Department of Mines,
Perth, 25 September 1987.

I HEREBY declare in accordance with the provisions of sections 96A (1) and 97 (1) of the Mining Act 1978-1983 that the undermentioned mining tenements are forfeited for breach of covenant *viz* non-payment of rent.

DAVID PARKER,
Minister for Minerals and Energy.

WEST KIMBERLEY MINERAL FIELD

Mining Leases

04/34—Allan, Angus Craib; Fletcher, Jack Miller.

04/35—Allan, Angus Craib; Fletcher, Jack Miller.

04/36—Allan, Angus Craib; Fletcher, Jack Miller.

MURCHISON MINERAL FIELD

Meekatharra District

EXPLORATION LICENCE

51/88—Navan Mines Pty Ltd.

KIMBERLEY MINERAL FIELD

Exploration Licence

80/357—Fountain Exploration Ltd.

MINING ACT 1978-1983

Department of Mines,
Perth, WA 6000.

IN accordance with section 96A (2) of the Mining Act 1978-1983, I hereby cancel the forfeiture of the undermentioned exploration licence previously declared forfeited for failure to comply with the prescribed expenditure conditions and published in the *Government Gazette* of 24 July 1987, and reinstate the licensees as of their former estate.

DAVID PARKER,
Minister for Minerals and Energy.

ASHBURTON MINERAL FIELD

Exploration Licence

08/69—Burkitt, Robert Christopher; Gabriele, Teresino Muccicciaro; De Angelis, Marcello; Duckham, Bruce William.

MINING ACT 1978-1983

Notice of Application for an Order for Forfeiture

Department of Mines,
Coolgardie, 20 August 1987.

IN accordance with Regulation 49 (2) (c) of the Mining Act 1978-1983, notice is hereby given that unless the rent due on the undermentioned Prospecting Licences is paid before 10.00 am on 15 October 1987 the licences are liable to forfeiture under the provisions of section 96 (1) (a) for breach of covenant, *viz.* non-payment of rent.

D. J. REYNOLDS,
Warden.

To be heard in the Warden's Court, Coolgardie on 15 October 1987.

COOLGARDIE MINERAL FIELD

Coolgardie District

- 15/237—Bowie, Robert Andrew Allen.
- 15/268—Epis, Mario.
- 15/269—Epis, Mario.
- 15/270—Epis, Mario.
- 15/272—Epis, Mario.
- 15/275—Epis, Mario.
- 15/276—Epis, Mario.
- 15/277—Epis, Mario.
- 15/1204—Stillman, William.
- 15/1376—Randall, Mark Lester.
- 15/1404—North Hustler Gold Mining Co. NL.
- 15/1405—North Hustler Gold Mining Co. NL.
- 15/1406—North Hustler Gold Mining Co. NL.
- 15/1410—Holden, Fred; Holden, Ruth Joan.
- 15/1430—Horbury, Jo-Ann.
- 15/1431—Horbury, Jo-Ann.

COOLGARDIE MINERAL FIELD

Kunanalling District

- 16/126—Freeport of Australia Inc.
- 16/127—Freeport of Australia Inc.
- 16/128—Freeport of Australia Inc.
- 16/129—Freeport of Australia Inc.
- 16/130—Freeport of Australia Inc.

MINING ACT 1978-1983

Notice of Application for an Order for Forfeiture

Department of Mines,
Kalgoorlie, 17 August 1987.

IN accordance with Regulation 49 (2) (c) of the Mining Act 1978-1983, notice is hereby given that unless the rent due on the undermentioned Prospecting Licences is paid before 10.00 am on 13 October 1987 the Licences are liable to forfeiture under the provisions of section 96 (1) (a) for breach of covenant, *viz.* non-payment of rent.

D. J. REYNOLDS,
Warden.

To be heard in the Warden's Court, Kalgoorlie on 13 October 1987.

BROAD ARROW MINERAL FIELD

- 24/521—Beal, Leith.
- 24/821—Doutch, John William; Reif, Hermann Friederich.
- 24/822—Doutch, John William; Reif, Hermann Friederich.
- 24/847—Nord Australax Nominees Pty Ltd.
- 24/848—Catamara Pty Ltd.
- 24/1455—Tern Minerals NL.
- 24/1563—Consolidated Exploration Ltd.
- 24/1579—Kookynie Resources NL.
- 24/1580—Kookynie Resources NL.
- 24/1584—Caraleigh Pty Ltd.

EAST COOLGARDIE MINERAL FIELD

East Coolgardie District

- 26/161—Eastern Goldfields Mining Co. Pty Ltd.; Western Reefs Ltd; Reefs Mining NL.
- 26/162—Eastern Goldfields Mining Co. Pty Ltd; Western Reefs Ltd; Reefs Mining NL.
- 26/163—Eastern Goldfields Mining Co. Pty Ltd; Western Reefs Ltd.
- 26/685—Newmont Holdings Pty Ltd.
- 26/1067—Keogh, Aidan Gale.
- 26/1068—Keogh, Aidan Gale.
- 26/1077—Char Investments Pty Ltd.
- 26/1078—Char Investments Pty Ltd.
- 26/1079—Char Investments Pty Ltd.
- 26/1080—Char Investments Pty Ltd.
- 26/1081—Char Investments Pty Ltd.

NORTH EAST COOLGARDIE MINERAL FIELD

Kanouna District

- 27/608—Dale, Giles Rodney; Tonkin, Stephen Frederick; Tonkin, Stephen John.
- 27/621—Morich, Bernard Noel.

Kurnalpi District

- 28/402—Detta Pty Ltd.

NORTH COOLGARDIE MINERAL FIELD

Menzies District

- 29/84—Goongarrie Gold Pty Ltd.
- 29/573—Baracus Pty Ltd.
- 29/575—Baracus Pty Ltd.
- 29/576—Baracus Pty Ltd.
- 29/602—Barchen Pty Ltd.
- 29/638—Wyoming Holdings Pty Ltd.
- 29/642—Kenney, Colin Geoffrey.
- 29/643—Kenney, Colin Geoffrey.
- 29/645—Sanders, Karen.
- 29/682—Wheeler, Matthew Peter; Wheeler, Simon William; Bowden, Leon Darl.

Ullaring District

- 30/41—Moiler, Ross William.
- 30/323—Transcontinental Holdings Ltd.
- 30/542—Lubbock Nominees Pty Ltd.

Yerilla District

- 31/550—Cultus Resources NL; Southern Ventures NL.
- 31/678—Brown, Eric Robert; Smith, Frederick John; Meredith, Fred.
- 31/699—Baroni, Nikola.
- 31/700—Baroni, Nikola.

MINING ACT 1978-1983

Notice of Application for an Order for Forfeiture.

Department of Mines,
Marble Bar, 25 September 1987.

IN accordance with Regulation 49 (2) (c) of the Mining Act 1978-1983, notice is hereby given that unless the rent due on the undermentioned miscellaneous Licences is paid before 10.00 am on 16 October 1987 the licences are liable to forfeiture under the provisions of section 96 (1) (a) for breach of covenant, *viz.* non-payment of rent.

G. AJDUK,
Warden.

To be heard in the Warden's Court, Marble Bar on 16 October 1987.

PILBARA MINERAL FIELD

Marble Bar District

- 45/36—Racomea Pty Ltd.
- 45/41—Pilbara Resources Ltd.
- 45/42—Pilbara Resources Ltd.

MINING ACT 1978-1983

Notice of Application for an Order for Forfeiture

Department of Mines,
Marble Bar, 25 September 1987.

IN accordance with Regulation 49 (2) (c) of the Mining Act 1978-1983, notice is hereby given that unless the rent due on the undermentioned Prospecting Licences is paid before 10.00 am on 16 October 1987 the licences are liable to forfeiture under the provisions of section 96 (1) (a) for breach of covenant, *viz.* non-payment of rent.

G. AJDUK,
Warden.

To be heard in the Warden's Court Marble Bar on 16 October 1987.

PILBARA MINERAL FIELD

Marble Bar District

- 45/1153—Goldrim Mining Australia Ltd.
45/1183—Stephen Ashley Sickerdick; George Harold Fotios;
Peter John Grace; Abydos Gold Pty Ltd.
45/1184—Stephen Ashley Sickerdick; George Harold Fotios;
Peter John Grace; Abydos Gold Pty Ltd.
45/1185—Stephen Ashley Sickerdick; George Harold Fotios;
Peter John Grace; Abydos Gold Pty Ltd.
45/1186—Stephen Ashley Sickerdick; George Harold Fotios;
Peter John Grace; Abydos Gold Pty Ltd.
45/1187—Stephen Ashley Sickerdick; George Harold Fotios;
Peter John Grace; Abydos Gold Pty Ltd.
45/1188—Stephen Ashley Sickerdick; George Harold Fotios;
Peter John Grace; Abydos Gold Pty Ltd.
45/1197—Stockdale Prospecting Ltd.

Nullagine District

- 46/603—Pilbara Mining & Exploration Pty Ltd.
46/604—Pilbara Mining & Exploration Pty Ltd.
46/605—Duggan Prospecting & Mining Pty Ltd.

WEST PILBARA MINERAL FIELD

- 47/305—Gold and Mineral Exploration N.L.; Greater Pacific Investments Ltd.
47/434—Dumpna Pty Ltd.
47/435—Phillip Roy Smyth.

COMPANIES (WESTERN AUSTRALIA) CODE

Brendon Holdings Pty Ltd

THE final meeting in relation to the liquidation of the above company will be held on 9 October 1987 at its registered office commencing 9.00 am.

SLATER WALKER & CO.

DISSOLUTION OF PARTNERSHIP

NOTICE is hereby given that the partnership previously subsisting between Aunty Jacks Fast Foods Pty Ltd, Unitshelfco No. 41 Pty Ltd, Hedley George Battley, John Richard Battley, and Maglor Sales Inc Pty Ltd and formed for the purpose of engaging in the business of retail fast food outlets at 75 Queen Victoria Street, Fremantle in the State of Western Australia, under the business name Aunty Jacks Partnership No. 1, has been dissolved by agreement between the partners as from 30 June 1987.

Dated this 10th day of September, 1987.

MURIE VALENTI,
Solicitors for Aunty Jacks
Fast Foods Pty Ltd.

TRUSTEES ACT 1962

Statutory Notice to Creditors

CREDITORS and other persons having claims (to which section 63 of the Trustees Act 1962 and amendments thereto relate) in respect of the estate of the undermentioned deceased person are required by the personal representative of care of Messrs. Corser & Corser, 3rd Floor, 40 The Esplanade Perth to send particulars of their claim to him within one month from the date of publication of this notice at the expiration of which time the personal representative may convey or distribute the assets having regard only to the claims of which he has then had notice.

Allpike, Gladys Eileen late of 252 Grand Promenade,
Dianella, Widow. Died. 19/6/87.

Dated this 17th day of September, 1987.

CORSER & CORSER.

TRUSTEES ACT 1962

Notice to Creditors and Claimants

WEST AUSTRALIAN TRUSTEES LIMITED of 135 St George's Terrace, Perth requires creditors and other persons having claims (to which section 63 of the Trustees Act 1962 relates) in respect of the Estates of the undermentioned deceased persons, to send particulars of their claims to it by the date stated hereunder, after which date the Company may convey or distribute the assets, having regard only to the claims of which it then has notice.

Claims for the following expire one month after the date of publication hereof.

Ashman, Henry Berkley Claude, late of 482 Charles Street,
North Perth, Retired Transport Supervisor, died
12/9/87.

Clark, Kathleen, formerly of 17 Collier Street, Wembley, late
of Ocean Star Hostel, Ocean Drive, Bunbury, Widow,
died 5/7/87.

Dean, Joyce McKinnon, late of 48 Mathieson Road,
Belmont, Widow, died 20/3/87.

Gill, Harry, formerly of c/- 4 Nyabalee Street, Newman, late
of Shelby Lodge, Lemnos Street, Shenton Park, Retired
Security Doorman, died 2/7/87.

MacGregor, Gregor, late of 13 Montreal Street, Fremantle,
Retired Waterside Worker, died 10/8/87.

Meachem, Stephanie Helen, late of 1 Stirling Street,
Augusta, Married Woman, died 18/8/87.

Dated at Perth this 21st day of September, 1987.

L. C. RICHARDSON,
Chief Executive.

TRUSTEES ACT 1962

Notice to Creditors and Claimants

CREDITORS and other persons having claims (to which section 63 of the Trustees Act 1962 relates) in respect of the Estates of the undermentioned deceased persons, are required by Perpetual Trustees W.A. Ltd. of 89 St. George's Terrace, Perth, to send particulars of their claims to the Company, by the undermentioned date, after which date the said Company may convey or distribute the assets, having regard only to the claims of which the Company then has notice.

Claims for the following expire one month after the date of publication hereof.

Ferrier, Gladys Isabel late of 25 Stockdale Road, Kewdale
and formerly of 109 Saint Kilda Road, Rivervale. Married
Woman. Died 23 March 1987.

Fulton, Jack Wallace late of Unit 1, 4A Watkins Road,
Dalkeith. Retired Business Manager. Died 6 May 1987.

Latham, Leslie John late of 44 Leeway Drive, Ocean Reef
and formerly of 4 Luke Court, Cresthills, Thornlie.
Draftsman. Died 3 June 1987.

Newton, Allan late of Lot 6 Commonage Road, Yallingup
and formerly of 19 Newry Street, Floreat Park. Retired
Master Baker. Died 24 July 1987.

Reeves, Thomas Athley late of 20 Lachlan Way, Bibra Lake and formerly of 7 Reddington Way, Brentwood. Retired Waterside Worker. Died 2 August 1987.

Smith, Aline Margaret late of 36 Thomas Street, Bunbury. Widow. Died 12 July 1987.

Wheeler, James Gordon late of Hill View Nursing Home, 21 Angelo Street, Armadale and formerly of Albany Highway, Kelmscott. Retired Water Authority Employee. Died 18 July 1987.

Dated at Perth this 23rd day of September, 1987.

R. V. KNIGHT,
Manager, Trusts and Estate Administration,
Perpetual Trustees W.A. Ltd.

Emery, Ethel Jean; spinster; West Perth; 5/8/87; 11/9/87.

Hitchcock, William Harold; retired senior foreman; Carey Park; 6/8/87; 11/9/87.

Garner, Edward; retired prospector; Perth; 22/5/87; 11/9/87.

Sheehan, Ronald; retired labourer; Dalkeith; 26/5/87; 11/9/87.

Dated at Perth the 14th day of September, 1987.

R. J. RIGBY,
Acting Public Trustee,
565 Hay Street, Perth.

PERPETUAL TRUSTEES W.A. ACT 1922-1980

NOTICE is hereby given than pursuant to section 4A (3) of the Perpetual Trustees W.A. Ltd. Act 1922-1980 the Company has elected to administer the estate of the undermentioned deceased person.

Dated at Perth the 23rd day of September, 1987.

R. V. KNIGHT,
Manager, Trust and
Estate Administration
Perpetual Trustees W.A. Ltd.

Name of Deceased; Occupation; Address; Date of Death;
Date Election Filed.

Fulton, Jack Wallace; Retired Business Manager; Unit 1, 4A
Watkins Road, Dalkeith; 6th May, 1987; 16 September
1987.

TRUSTEES ACT 1962

Notice to Creditors and Claimants

JOSEPH AUGUSTINE O'NEILL late of 40 Chidlow Street, Northam in the State of Western Australia, retired railway porter, deceased.

CREDITORS and other persons having claim (to which section 63 of the Trustees Act 1962 relates) in respect of the estate of the said deceased who died on 10 April 1987 are required by the Administratrix Joyce Theresa Hackney of care of Messrs. Mayberry, Hammond & Co. of 85 Fitzgerald Street, Northam in the said State to send particulars of their claim to her by 23 October 1987 after which date the Administratrix may convey or distribute the assets having regard only to the claims of which she then has notice.

Dated this 21st day of September, 1987.

MAYBERRY, HAMMOND & CO.,
Solicitors for the Administratrix,
85 Fitzgerald Street, Northam.

PUBLIC TRUSTEE ACT 1941

NOTICE is hereby given that pursuant to section 14 of the Public Trustee Act 1941 and amendments the Public Trustee has elected to administer the estates of the undermentioned deceased persons.

Name of deceased; Occupation; Address; Date of Death;
Date election filed.

Zaho, Bertha; married woman; Tuart Hill; 23/7/87; 2/9/87.

Martin, Emily Maud; widow; Carlisle; 6/7/87; 2/9/87.

Budgeon, Elsie Mabel; widow; Scarborough; 6/7/87; 2/9/87.

Marchart, Albert Edward Fredricke John; retired truck driver; Applecross; 15/8/86; 2/9/87.

Gloyne, Robert Mervyn; retired labourer; Bassendean; 23/5/87; 9/9/87.

Hardwick, Bertha Hillary; spinster; Subiaco; 24/11/86; 9/9/87.

Woodward, Leonora Amelia; widow; Karawara; 6/8/87; 9/9/87.

Townshend, Muriel Rebecca; retired clerk; Shenton Park; 23/1/87; 11/9/87.

Barry, Collette; divorcee; Armadale; 1/8/87; 11/9/87.

Emery, Ethel Jean; spinster; West Perth; 5/8/87; 11/9/87.

Hitchcock, William Harold; retired senior foreman; Carey Park; 6/8/87; 11/9/87.

Garner, Edward; retired prospector; Perth; 22/5/87; 11/9/87.

Sheehan, Ronald; retired labourer; Dalkeith; 26/5/87; 11/9/87.

Dated at Perth the 14th day of September, 1987.

R. J. RIGBY,
Acting Public Trustee,
565 Hay Street, Perth.

TRUSTEES ACT 1962

Notice to Creditors and Claimants

CREDITORS and other persons having claims (to which section 63 of the Trustees Act relates) in respect of the Estates of the undermentioned deceased persons are required to send particulars of their claims to me on or before 26 October 1987, after which date I may convey or distribute the assets, having regard only to the claims of which I then have notice.

Arthurell, Clara, late of Bunbury Nursing Home, 39 Hayes Street, Bunbury, died 3/8/87.

Anderson, George Paterson, late of 16 Stone Street, Maylands, died 1/9/87.

Burnett, Brian James, late of 19 Kimberley Street, Belmont, died 13/3/87.

Charters, Susan Maud, late of 43 Hinkler Road, Kalamunda, died 22/8/87.

Coleman, Elizabeth Sybil, late of 59 Forrest Street, Mandurah, died 1/9/87.

Favaro, Luigi, formerly of Port Hedland, late of Mount Henry Hospital, Cloister Avenue, Como, died 11/8/87.

Gee, Ruby Selina, late of Hillcrest Senior Citizens, 23 Harvest Road, North Fremantle, died 4/9/87.

Gillespie, Edith Jane, late of Unit 28 Marlborough Retirement Village, 70 Marlborough Road, Swan View, died 16/8/87.

Hegney, Thomas Patrick, late of 49 Maradu Crescent, Wanneroo, died 25/2/87.

Johnson, Ethel, late of 8/33 Sackville Terrace, Scarborough, died 29/8/87.

Joyce, Terence Dale, late of 373 South Street, Hilton, died 15/8/87.

MacKenzie, Martha Marchina Maria, late of 2 Carona Court, Heathridge, died 1/8/87.

McInnes, Doris Freda, late of 1/10 Roebuck Drive, Manning, died 2/9/87.

McKay, Ellie Constance, late of "Connemara" McDowell Street, Waroona, died 3/9/87.

McLean, Eileen, late of 6 Grande Way, Beechboro, died 9/8/87.

McLeod, Mary Margaret Lawrie, formerly of Shackleton, late of 61 Dampier Street, Bruce Rock, died between 30-31/8/87.

Meadowcroft, Agnes Rotha, late of 5 Ascot Place, Belmont, died 1/8/87.

Palmer, Norman Dudley, late of 13 Gunbower Road, Mt Pleasant, died 23/8/87.

Schupp, Edward David, late of 73 Birkett Street, Bedford, died 27/8/87.

Selem, Robert, late of Grosvenor Hotel, 339 Hay Street, Perth, died between 6-7/9/87.

Spufford, Thomas Frederick, late of 35 Graham Crescent, Swan Cottage Homes, Bentley, died 5/9/87.

Thompson, Anne Margaret, late of 88 Fremantle Road, Gosnells, died 30/8/87.

Walker, Hilda Jane, late of Archbishop Goody Hostel, Goderich Street, Perth, died 6/9/87.

Wheildon, Christina Sarah, late of 124 Egina Street, Mt Hawthorn, died 4/9/87.

Williams, Gwendoline Marjory, late of 39 Hardy Street, Hollywood, died 7/9/87.

Dated this 21st day of September, 1987.

R. J. RIGBY,
Acting Public Trustee,
Public Trust Office,
565 Hay Street, Perth.

**NOTICE
GOVERNMENT GAZETTE
ADVERTISING CHARGES**

Deceased Estate Notices, per Estate—
\$10.50
Real Estate and Business Agents and
Finance Brokers Licences, Per No-
tice—\$21.00
All other Notices
Per Column Centimetres—\$2.20
Minimum Charge—\$10.50

**REPORT
of the
SELECT COMMITTEE
of the
LEGISLATIVE ASSEMBLY**

**THE SALE OF THE
MIDLAND ABATTOIR LAND
in
WESTERN AUSTRALIA**

Presented by: MR DAVID SMITH, M.L.A.

Price:—

Counter Sales—\$5.30
Mailed plus postage on 540 grams

**THE PARLIAMENT
OF
WESTERN
AUSTRALIA
DIGEST 1986
No. 14**

Compiled in the Offices of the
Clerk of the Legislative Assembly,
Parliament House,
Perth,
Western Australia

ISSN 0312-6862

Price \$1.20 mailed plus postage on 250 grams

**REPORT BY THE PETROL PRICES
ADVISORY COMMITTEE
TO THE MINISTER
FOR CONSUMER AFFAIRS
THE HON. A. TONKIN, M.L.A.
JULY 1983.**

Chairman—K. M. Lehane.

Prices:—

Counter Sales—\$2.60
Mailed plus postage on 500 grams

**SPECIAL NOTICE
SUBSCRIPTION CHARGES**

Increase Treasury approved effective
8 December 1986.

GOVERNMENT GAZETTE

Counter Sales, per copy—\$2.20

Subscriptions are required to com-
mence and terminate with a quarter.

The *Government Gazette* is published
on Friday in each week, unless
interfered with by public holidays or
other unforeseen circumstances.

SUBSCRIPTIONS:—The subscrip-
tions to the *Government Gazette* are as
follows—

Annual Subscription (Excluding
Extraordinary Copies) Including
Postage

	\$
All Surface Mail	259.00
All Airmail Within Australia	271.00
All Overseas Airmail	382.00

HANSARD

Counter Sales, per copy—\$6.00

Annual Subscription, \$

All Surface Mail	182.00
All Airmail within Australia	211.00
All Overseas Airmail	419.00
Hansard—Single Issue	6.00

INDUSTRIAL GAZETTE

Counter Sales, per copy—\$7.00

Annual Subscription, \$

All Surface Mail	131.00
All Airmail within Australia	147.00
All Overseas Airmail	259.00
Industrial Gazette—Single Issue	7.00

**STANDING ORDER
SUBSCRIPTION SERVICE**

(Price quoted includes postage)

Western Australian Statutes—Per Annum.

	Local (W.A.) \$	Interstate and Overseas \$
Loose Statutes	56.00	62.00
Bound Statutes	130.00	140.00
Loose and Bound	186.00	202.00

Sessional Bills—\$56.00 Australia Wide.

CURRENT RELEASE

**W.A. LAW ALMANAC
1987**

Prices:—

Counter Sales—\$7.50
Mailed plus postage on 300 grams

1986 REPRINTED ACTS

- Optical Dispensers Act, reprinted 21/1/86—50 cents.
 Hire Purchase Act 1959, reprinted 5/2/86—\$1.60.
 Finance Brokers Control Act, reprinted 2/4/86—\$1.60.
 Marine Stores Act 1902, reprinted 7/5/86—50 cents.
 Building Societies Act 1976, reprinted 14/4/86—\$2.60.
 Electoral Act 1907, reprinted 16/6/86—\$3.20.
 Fisheries Act 1905, reprinted 15/7/86—\$2.20.
 Administration Act 1903, reprinted 17/6/86—\$1.60.
 Aboriginal Affairs Planning Authority Act 1972, reprinted 30/7/86—\$1.20.
 Evidence Act 1906, reprinted 14/8/86—\$2.20.
 W.A. Turf Club Act 1892 P. Act, reprinted 18/8/86—80 cents.
 W.A. Mint Act 1970, reprinted 6/10/86—\$1.60.
 Community Services Act 1972, reprinted 15/10/86—90 cents.
 Liquor Act 1970, reprinted 30/10/86—\$3.60.
 Rights In Water and Irrigation Act 1914, reprinted 23/10/86—\$1.90.
 Fire Brigades Act 1942, reprinted 18/9/86—\$1.90.
 Lotteries Control Act, reprinted 24/6/86—\$1.30.
 Parliamentary Papers Act, reprinted 8/8/86—50 cents.
 Poisons Act, reprinted 18/11/86—\$2.50.
 Small Claims Tribunal Act, reprinted 9/6/86—80 cents.
 Stock Brands and Movement Act, reprinted 16/9/86—\$1.30.
 Supreme Court Act, reprinted 25/7/86—\$2.30.

1987 REPRINTED ACTS

- District Court of Western Australia Act 1969, reprinted 12/2/87—\$1.60.
 Financial Administration and Audit Act 1985, reprinted 4/3/87—\$2.00.
 Payroll Tax Act 1971, reprinted 2/2/87—50 cents.
 Sale of Tobacco Act 1917, reprinted 19/2/87—50 cents.
 Workers Compensation and Assistance Act 1981, reprinted 6/2/87—\$3.60.
 Transport Co-ordination Act 1966, reprinted 6/3/87—\$2.30.
 Property Law Act 1969, reprinted 17/3/87—\$2.30.
 State Energy Commission Act, reprinted 21/5/87—\$2.50.

MANAGING CHANGE IN THE PUBLIC SECTOR

A PARLIAMENTARY WHITE PAPER
 PRESENTED BY THE
 HON. BRIAN BURKE M.L.A.
 PREMIER OF W.A. 1986

COUNTER SALES \$2.30
 MAILED PLUS POSTAGE ON 250 GRAMS

REPORT OF THE COMMITTEE OF INQUIRY INTO THE RATE OF IMPRISONMENT IN W.A.—1981

Chairman—O. F. Dixon

Prices:—

Counter Sales—\$5.20

Mailed plus postage on 1 kg

INFORMATION TECHNOLOGY STUDY COMMUNITY PERCEPTIONS 1986

COUNTER SALES \$11.30 (INCLUDES MICROFICHE)

MAILED PLUS POSTAGE ON 250 GRAMS

STATISTICS

1986

GENERAL ELECTIONS

\$4.30 COUNTER SALES

MAILED PLUS POSTAGE ON 500 GRAMS

**THE ABORIGINAL LAND INQUIRY**

REPORT BY

PAUL SEAMAN, Q.C.

SEPTEMBER, 1984

Price—

Counter Sales—\$11.30

Mailed plus postage on 600 grams

**TABLE OF SHORT TITLES OF
ACTS PASSED IN THE FIRST
PERIOD OF THE FIRST SESSION
OF THE THIRTY-SECOND
PARLIAMENT (1986)**

- Acts Amendment (Actions for Damages) Act 1986 (No. 50)—50 cents.
- Acts Amendment (Financial Administration and Audit) Act 1986 (No. 4)—50 cents.
- Acts Amendment (Occupational Health, Safety and Welfare) Act 1986 (No. 11)—50 cents.
- Acts Amendment (Trustee Companies) Act 1986 (No. 19)—50 cents.
- Administration Amendment Act 1986 (No. 21)—50 cents.
- America's Cup Yacht Race (Special Arrangements) Act 1986 (No. 43)—60 cents.
- Architects Amendment Act 1986 (No. 25)—50 cents.
- Bills of Sale Amendment Act 1986 (No. 20)—50 cents.
- Builders' Registration Amendment Act 1986 (No. 8)—50 cents.
- Building Industry (Code of Conduct) Act 1986 (No. 28)—50 cents.
- Constitution Amendment Act 1986 (No. 10)—50 cents.
- Construction Safety Amendment Act 1986 (No. 38)—50 cents.
- Explosives and Dangerous Goods Amendment Act 1986 (No. 32)—50 cents.
- Financial Administration and Audit Amendment Act 1986 (No. 3)—60 cents.
- Fremantle Port Authority Amendment Act 1986 (No. 41)—50 cents.
- Futures Industry (Application of Laws) Act 1986 (No. 44)—80 cents.
- General Insurance Brokers and Agents Act Repeal Act 1986 (No. 12)—50 cents.
- Goldfields Tattersalls Club (Inc.) Act 1986 (No. 40)—50 cents.
- Housing Loan Guarantee Amendment Act 1986 (No. 15)—50 cents.
- Iron Ore (McCamey's Monster) Agreement Authorization Amendment Act 1986 (No. 45)—80 cents.
- Jetties Amendment Act 1986 (No. 35)—50 cents.
- Lands Amendment Act 1986 (No. 14)—50 cents.
- Liquor Amendment Act 1986 (No. 49)—80 cents.
- Litter Amendment Act 1986 (No. 18)—50 cents.
- Local Government Amendment Act 1986 (No. 9)—80 cents.
- Metropolitan Region Town Planning Scheme Amendment Act 1986 (No. 6)—50 cents.
- Mining (Validation and Amendment) Act 1986 (No. 1)—50 cents.
- Multicultural and Ethnic Affairs Commission Amendment Act 1986 (No. 27)—50 cents.
- Pay-roll Tax Amendment Act 1986 (No. 30)—50 cents.
- Pay-roll Tax Assessment Amendment Act 1986 (No. 29)—50 cents.
- Pay-roll Tax Assessment Amendment Act (No. 2) 1986 (No. 31)—50 cents.
- Pearling Amendment Act 1986 (No. 13)—50 cents.
- Perth Mint Amendment Act 1986 (No. 39)—\$1.50.
- Port Hedland Port Authority Amendment Act 1986 (No. 36)—50 cents.
- Public Trustee Amendment Act 1986 (No. 23)—50 cents.
- Reserves and Land Revestment Act 1986 (No. 47)—50 cents.
- Salaries and Allowances Amendment Act 1986 (No. 34)—50 cents.
- State Energy Commission Amendment Act 1986 (No. 24)—80 cents.
- State Government Insurance Commission Act 1986 (No. 51)—\$1.20.
- Strata Titles Amendment Act 1986 (No. 42)—50 cents.
- Supply Act 1986 (No. 48)—50 cents.
- Supreme Court Amendment Act 1986 (No. 22)—50 cents.
- Town Planning and Development Amendment Act 1986 (No. 26)—50 cents.
- Transport Co-ordination Amendment Act 1986 (No. 2)—50 cents.
- Transport Co-ordination Amendment Act (No. 2) (No. 46)—50 cents.
- Treasurer's Advance Authorization Act 1986 (No. 5)—50 cents.
- Valuation of Land Amendment Act 1986 (No. 7)—50 cents.
- Western Australian Arts Council Repeal Act 1986 (No. 37)—50 cents.
- Western Australian Treasury Corporation Act 1986 (No. 16)—80 cents.
- Wheat Marketing Amendment Act 1986 (No. 17)—50 cents.
- Workers' Compensation and Assistance Amendment Act 1986 (No. 33)—50 cents.

Western Australia

**Leading
Australia
into the 1990s**

PRICES:—

COUNTER SALES—\$2.30
MAILED PLUS POSTAGE ON 250 GRAMS.



22 STATION STREET, WEMBLEY

Providing a Streamline Instant
Printing and Binding Service for all
Government Departments

TELEPHONE: 381 3111 EXT. 247

SPECIAL NOTICE

Concerning "Government Gazette" notices for publication lodged at the Government Printer's Wembley Office—notice must be lodged with "Parliamentary Papers" 9 Salvado Road, Wembley prior to 3.00 p.m. on the Wednesday before publication.

WILLIAM BENBOW
Acting Government Printer.

AGED OPEN LINE

(Information and Advisory Service
for Senior Citizens)

From 6 July 1987 the AGED OPEN LINE will be relocated on the ground floor, Alexander Library Building, Perth Cultural Centre, Perth 6000.

The telephone number for metropolitan callers will be 328 9155 and the toll-free number remains 008 199087.

Hours of operation will be 9.00 am to 5.00 pm—Monday to Friday.

CONTENTS

REGULATIONS, BY-LAWS, RULES, DETERMINATIONS, ORDERS

	Page
Factories and Shops Exemption Orders—	
No. 23 of 1987—City West—The Homemaker Centre	3746
No. 24 of 1987—All Ford Day, Leederville Oval	3747
No. 25 of 1987—HBF Health and Lifestyle Expo 87	3747
No. 26 of 1987—Christmas Trading for the Disabled	3747
No. 37 of 1987—Trading in the City of Fremantle	3747
Financial Administration and Audit (Designation of Statutory Authorities—No. 3) Regulations 1987	3717
Health Act—City of Bunbury—By-laws relating to Mobile Rubbish Bins	3718-20
Travel Agents Amendment Regulations (No. 5) 1987	3748

GENERAL CONTENTS

	Page
Agriculture, Department of	3749-50
Albany Port Authority	3721
B.M.A. Tenders	3750
Bush Fires	3734-8
Child Welfare Act	3713
Community Services	3713
Companies (Western Australia) Code	3755
Conservation and Land Management	3733-4
Construction Safety Act	3748
Consumer Affairs	3748-9
Country Areas Water Supply	3714
Crown Law Department	3718
Curtin University	3750
Dairy Industry Act	3750
Deceased Persons' Estates	3755-6
Education Department	3750
Factories and Shops Act	3746-7
Finance Brokers Control Act	3749
Fisheries	3721
Geraldton Port Authority	3721
Health Department	3718-20
Hospitals Act	3718
Industrial Relations	3746
Inquiry Agents Licensing Act	3720
Justices Act	3718
Land Administration	3714-17, 3722-30
Local Government Department	3741-6
Main Roads	3731-2, 3752-3
Mines Department	3753-5
Municipalities	3741-6
Notices of Acquisition	3730
Notices of Intention to Resume Land	3731-2
Occupational Health, Safety and Welfare	3746-7
Orders in Council	3713-17
Partnerships Dissolved	3755
Police Department	3720
Premier and Cabinet	3718
Proclamation	3713
Public Trustee	3755-6
Registrar General	3753
Rights in Water and Irrigation Act	3738
Sale of Unclaimed Found and Lost Property	3720
State Planning Commission	3738-41
Sunday Entertainment Act	3746
Temporary Allocation of Portfolios	3718
Tender Board	3751-2
Town Planning and Development Act	3738-41
Transport	3720-1
Treasury	3717
Trustees Act	3755-6
Water Authority of Western Australia	3713-14, 3738
West Australian Trustees Limited Act	3755-6
Wildlife Conservation Act	3733-4