

Government Gazette

OF

WESTERN AUSTRALIA

(Published by Authority at 3.30 pm)

No. 107]

PERTH: FRIDAY, 6 NOVEMBER

[1987

Transfer of Land Act 1893

PROCLAMATION

WESTERN AUSTRALIA } By His Excellency Professor Gordon Reid, Com-
GORDON REID, } panion of the Order of Australia, Governor of the
Governor. } State of Western Australia.
[L.S.]

File No. 5735/50 V10.

WHEREAS by the Transfer of Land Act 1893, the Governor is empowered by Proclamation in the *Government Gazette* to revest in Her Majesty as of Her former estate all or any lands, whereof Her Majesty may become the registered proprietor, and whereas Her Majesty is now the registered proprietor of the lands described in the Schedules hereto: Now therefore, I, the Governor, with the advice and consent of the Executive Council, do by this my Proclamation revest in Her Majesty, Her Heirs and Successors, the land described in the Schedules hereto as of Her former estate.

Schedule 1

File No; Description of Land; Certificate of Title, Volume; Folio

1727/987—Doodlakine Suburban Lot 5; 1183; 703.
1727/987—Doodlakine Suburban Lot 6; 1183; 702.
1050/986—Yunderup Lot 2; 1208; 101.
3396/77—Portion of Avon Location V and being part Lot 22 on Plan 88; 1034; 806.
3396/77—Portion of Avon Location V and being part of Lot 24 on Plan 88; 1670; 443.
2230/59—Portion of Canning Location 25 and being part of the land on Plan 7280 (Sheet 3); 1764; 143.
1195/986—Portion of Cockburn Sound Location 722; 1763; 680.
1195/986—Portion of Cockburn Sound Location 2259; 1763; 682.
2513/982—Portion of Leonora Town Lot 36; 473; 36.
545/987—Portion of Swan Location 1315 and being Lot 212 on Plan 15762; 1754; 771.
1975/987—Portion of Swan Location 1315 and being Lot 966 on Plan 15824; 1766; 159.
1973/987—Portion of Cockburn Sound Location 631 and being Lot 265 on Plan 15248; 1709; 984.
407/987—Portion of Canning Location 16 and being Lot 269 on Plan 15744; 1756; 870.

1974/987—Portion of each of Swan Locations 1812 and 1844 and being Lot 41 on Plan 15277; 1711; 970.
2124/984—Portion of Gregory Location 46 and being Lot 847 on Plan 14720; 1704; 928.
1765/987—Portion of Gregory Location 46 and being Lot 859 on Plan 14829; 1704; 916.
1654/987—Portion of Cockburn Sound Location 549 and being Lot 245 on Plan 15847; 1768; 605.
2599/986—Portion of Tambellup Lot 349 and being Lot 2 on Diagram 70550; 1754; 311.
2599/986—Portion of Tambellup Lot 349 and being Lot 8 on Diagram 70550; 1754; 312.
2599/986—Portion of Tambellup Lot 349 and being Lot 12 on Diagram 70550; 1754; 313.
2580/986—Portion of Cockburn Sound Location 16 and being Lot 401 on Plan 15634; 1744; 958.
2580/986—Portion of Cockburn Sound Location 16 and being Lot 402 on Plan 15637; 1744; 973.
2580/986—Portion of Cockburn Sound Location 16 and being Lot 403 on Plan 15634; 1744; 959.
2580/986—Portion of Cockburn Sound Location 16 and being Lot 404 on Plan 15634; 1744; 960.
1705/987—Portion of Perthshire Location 121 and being Lot 165 on Plan 15834; 1769; 065.
1412/987—Portion of Swan Location 1315 and being Lot 792 on Plan 15214; 1718; 857.
3431/982—Portion of Swan Location 2453 and being Lot 1071 on Plan 14150; 1639; 574.
1923/79—Portion of Perth Town Lot Y147 and being part of Lot 1 on Diagram 48558; 1515; 554.
1923/79—Portion of Perth Town Lot Y146; 1726; 424.
1923/79—Portion of Perth Town Lot Y146; 1726; 423.
1923/79—Portion of Perth Town Lot Y144; 1726; 425.
1923/79—Portion of Perth Town Lot Y147 and being Lot 4 the subject of Diagram 48558; 1515; 553.
1923/79—Portion of Perth Town Lot Y145 and being part of Lot 51 on Diagram 64279; 1760; 652.
2183/986—Portion of Cockburn Sound Location 21 and being Lot 25 on Plan 14908; 1686; 972.
2018/987—Portion of Cockburn Sound Location 16 and being Lot 183 on Plan 15638; 1744; 985.
1697/987—Portion of each of Swan Locations 69 and 70 and being Lot 110 on Plan 15877; 1767; 298.

Schedule 2

File; Description of Land

- 2513/1982—Portion of Leonora Town Lot 36 and being the balance of the land in Certificate of Title Volume 325 Folio 84.
- 3039/1986—Portion of Swan Location 1879 being Lot 500 on Plan 15678 and being part of the land comprised in Certificate of Title Volume 1543 Folio 451.

Given under my hand and the Public Seal of Western Australia, at Perth, this 27th day of October 1987.

By His Excellency's Command,
K. WILSON,
Minister for Lands.

GOD SAVE THE QUEEN !

Transfer of Land Act 1893

PROCLAMATION

WESTERN AUSTRALIA } By His Excellency Professor Gordon Reid, Com-
GORDON REID, } panion of the Order of Australia, Governor of the
Governor. } State of Western Australia.
[L.S.]

File No. 5735/50 V7.

WHEREAS by the Transfer of Land Act 1893, the Governor is empowered by proclamation in the *Government Gazette* to invest in Her Majesty as of Her former estate all or any lands, whereof Her Majesty may become the registered proprietor, and whereas Her Majesty is now the registered proprietor of the lands described in the Schedules hereto: Now therefore, I, the Governor, with the advice and consent of the Executive Council, do by this my Proclamation invest in Her Majesty, Her Heirs and Successors, the land described in the Schedules hereto as of Her former estate.

Schedule 1

File No.; Description of Land; Certificate of Title, Volume; Folio

- 2207/1987—Portion of Canning Location 16 and being Lot 1388 on Plan 3314; 1312; 741.
- 1413/1987—Portion of Swan Location 2776 and being Lot 1 on Plan 15648; 1758; 524.
- 1904/1983—Kununarra Lot 1922; 1752; 986.
- 1840/1987—Portion of Swan Location H and being Lot 75 on Plan 15654; 1756; 620.
- 2026/1986—Portion of Fremantle Town Lot 1533 and being Lot 14 the subject of diagram 70155; 1765; 281.
- 2364/1986—Portion of Victoria Location 2649 and Lot 5 on Diagram 70491; 1746; 784.
- 3105/1986—Portion of Esperance Location 824 and being Lot 66 on Plan 15663; 1754; 370.
- 3608/1986—Portion of Hannans Suburban Area Lot 165 and being Lot 39 on Plan 15703; 1753; 587.
- 1718/1987—Portion of Kwinana Lot 242 and being Lot 500 on Plan 15882; 1770; 744.
- 2707/1986—Portion of Esperance Location 589 and being Lot 8 Plan 15646; 1761; 886.
- 1820/1987—Portion of Swan Location 2103 and being Lot 53 on Plan 15864; 1770; 879.
- 1053/1987—Portion of Swan Location K and being Lot 46 on Plan 15869; 1767; 435.
- 1764/1987—Portion of Gregory Location 46 and being Lot 846 on Plan 15207; 1715; 458.
- 1391/1987—Portion of Boome Lot 2067 and being Lot 86 on Plan 15890; 1768; 164.
- 1819/1987—Portion of Cockburn Sound Location 16 and being Lot 923 on Plan 15732; 1755; 968.
- 2582/1984—Portion of Swan Location 1323 and being Lot 305 on diagram 67258; 1767; 515.
- 2126/1984—Portion of Gregory Location 46 and being Lot 840 on Plan 14722 Sheet 2; 1704; 921.
- 1376/1987—Portion of Swan Location 1531 and being Lot 5 on Plan 15897; 1768; 452.
- 1010/36—Coolgardie Town Lot 370; 1758; 586.
- 1010/36—Coolgardie Town Lots 515 and 516; 1758; 558.
- 2463/1985—Portion of each of Nelson Locations 5264 and 5483 and being Lot 4 Diagram 58878; 1573; 573.

- 2923/1980—Portion of Sussex Location 409 and being Lot 78 on Plan 15896; 1773; 060.
- 1345/77—Portion of Swan Location 1902 and being Lot 100 on Plan 15953; 1776; 523.
- 2645/1985—Portion of Plantagenet Location 355 and being Lot 10 on Plan 308; 90; 187A.
- 2645/1985—Portion of Plantagenet Location 355 and being Lot 5 on Plan 308; 219; 48A.
- 2645/1985—Portion of Plantagenet Location 355 and being Lot 11 on Plan 308; 1333; 444.
- 2645/1985—Portion of Plantagenet Location 355 and being Lot 2 on Plan 308; 1495; 674.
- 2645/1985—Portion of Plantagenet Location 355 and being Lot 3 on Plan 308; 1495; 675.
- 1719/1987—Portion of Cockburn Sound Location 632 and being Lot 132 on Plan 15927; 1770; 258.
- 1912/1987—Portion of Swan Location K1 and being Lot 36 on Plan 15860; 1774; 835.
- 1812/1987—Portion of Canning Location 16 and being Lot 1389 on Plan 3314, Sheet 2; 1759; 851.
- 1537/1987—Perth Building Lot V69; 29; 122.
- 1537/1987—Perth Building Lot V70; 46; 105.
- 1756/1987—Waroona Town Lot 225 and portion of Waroona Town Lot 226; 1671; 972.
- 3398/1986—Collie Lot 1456; 1084; 358.
- 3398/1986—Collie Lot 1450; 1099; 807.

Schedule 2

File No.; Description of Land

- 1987/79—Portion of Swan Location A5 being Lot 102 on Diagram 58516 and being part of the Land comprised in Certificate of Title Volume 1612 Folio 248.
- 1854/1987—Portion of Wellington Location 41 and being Lot 21 on Plan 10164 and being part of the Land comprised in Certificate of Title Volume 630 Folio 150A.
- 2189/1987—Portion of Geraldton Suburban Lot 104 and being Lot 96 on Plan 8075 and being part of the Land comprised in Certificate of Title Volume 1280 Folio 309.

Given under my hand and the Public Seal of Western Australia, at Perth, this 27th day of October 1987.

By His Excellency's Command,
K. WILSON,
Minister for Lands.

GOD SAVE THE QUEEN !

Transfer of Land Act 1893

PROCLAMATION

WESTERN AUSTRALIA } By His Excellency Professor Gordon Reid, Com-
GORDON REID, } panion of the Order of Australia, Governor of the
Governor. } State of Western Australia.
[L.S.]

File No. 5735/50 V7.

WHEREAS by the Transfer of Land Act 1893, the Governor is empowered by Proclamation in the *Government Gazette* to invest in Her Majesty as of Her former estate all or any lands, whereof Her Majesty may become the registered proprietor, and whereas Her Majesty is now the registered proprietor of the lands described in the Schedule hereto: Now therefore, I, the Governor, with the advice and consent of the Executive Council, do by this my Proclamation invest in Her Majesty, Her Heirs and Successors, the land described in the Schedule hereto as of Her former estate.

Schedule

File Number; Description of Land; Certificate of Title Volume; Folio.

- 1243/1984 P/F; Perth Lot 647; 1634; 373.

Given under my hand and the Public Seal of Western Australia, at Perth, this 4th day of November, 1987.

By His Excellency's Command,
K. WILSON,
Minister for Lands.

GOD SAVE THE QUEEN !

Betting Control Amendment Act 1987

PROCLAMATION

WESTERN AUSTRALIA } By His Excellency Professor Gordon Reid, Com-
GORDON REID, } panion of the Order of Australia, Governor of the
Governor. } State of Western Australia.
[L.S.]

UNDER section 2 of the Betting Control Amendment Act 1987, I, the Governor, acting with the advice and consent of the Executive Council, do hereby fix the day that this proclamation is published in the *Government Gazette* as the day on which the Betting Control Amendment Act 1987 shall come into operation.

Given under my hand and the Public Seal of the said State, at Perth, on 27 October 1987.

By His Excellency's Command,
PAMELA BEGGS,
Minister for Racing and Gaming.

GOD SAVE THE QUEEN !

AT a meeting of the Executive Council held in the Executive Council Chamber, at Perth, this 27th day of October 1987, the following Orders in Council were authorised to be issued—

Child Welfare Act 1947-1984

ORDER IN COUNCIL

WHEREAS by section 19 (2) (a) of the Child Welfare Act 1947-1984, it is provided that the Governor may appoint such persons, male or female, as he may think fit, to be members of any particular Children's Court and may determine the respective seniorities of such members: Now therefore His Excellency the Governor by and with the advice and consent of the Executive Council doth hereby appoint Christine Irene Thompson as a Member of the Children's Court at Pinjarra.

G. PEARCE,
Clerk of the Council.

Child Welfare Act 1947-1984

ORDER IN COUNCIL

WHEREAS by section 19 (2) (a) of the Child Welfare Act 1947-1984, it is provided that the Governor may appoint such persons, male or female, as he may think fit, to be members of any particular Children's Court and may determine the respective seniorities of such members and whereas by section 19 (1) (b) (ii) of the said Act the Governor may amend, vary or revoke any such appointment: Now therefore His Excellency the Governor by and with the advice and consent of the Executive Council doth hereby appoint Peter Grant and Marie Grant as Members of the Children's Court at Wiluna and doth hereby revoke the appointment of Genevieve Pitcher as a Member of the Children's Court at Wiluna.

G. PEARCE,
Clerk of the Council.

Land Act 1933

ORDERS IN COUNCIL

WHEREAS by section 33 of the Land Act 1933, it is made lawful for the Governor to direct that any Reserve shall vest in and be held by any person or persons to be named in the order in trust for the like or other public purposes to be specified in such order: And whereas it is deemed expedient as follows—

File No. 3106/96.—That Reserve No. 257 (Swan Location 10772) should vest in and be held by the Shire of Gingin in trust for the purpose of "Parkland".

File No. 8776/07.—That Reserve No. 11656 (North Fremantle Lots 171, 274, 275, 282, 367 and 426) should vest in and be held by the Western Australian Development Corporation in trust for the purpose of "Use and Requirements of the Western Australian Development Corporation".

File No. 1345/16.—That Reserve No. 16570 (Victoria Location 4161) should vest in and be held by the Shire of Perenjori in trust for the purpose of "Depot Site".

File No. 466/28.—That Reserve No. 19784 (Wellington Location 4003) should vest in and be held by the National Parks and Nature Conservation Authority in trust for the purpose of "Conservation of Flora and Fauna".

File No. 2959/29.—That Reserve No. 23886 (Wellington Locations 3754, 5017 and 5058) should vest in and be held by the National Parks and Nature Conservation Authority in trust for the purpose of "Conservation of Flora and Fauna".

File No. 4083/29.—That Reserve No. 25194 (Plantagenet Locations 7342, 7543 and 7544) should vest in and be held by the National Parks and Nature Conservation Authority in trust for the purpose of "Flora and Fauna".

File No. 2230/59.—That Reserve No. 26292 (Canning Locations 1859, 3243, 3244 and 3602) should vest in and be held by the City of Canning in trust for the purpose of "Park and Recreation".

File No. 409/64.—That Reserve No. 27336 (Swan Location 7842) should vest in and be held by the City of Belmont in trust for the purpose of "Public Recreation".

File No. 1368/966.—That Reserve No. 28625 (Canning Location 2069) should vest in and be held by the City of Armadale in trust for the purpose of "Public Recreation".

File No. 1949/972.—That Reserve No. 31665 (Kununurra Lots 982 and 983) should vest in and be held by the Water Authority of Western Australia in trust for the purpose of "Housing (Water Authority of Western Australia)".

File No. 3038/65.—That Reserve No. 32190 (Plantagenet Location 7213) should vest in and be held by the Shire of Denmark in trust for the purpose of "Sand and Gravel".

File No. 1748/70.—That Reserve No. 32460 (Northcliffe Lots 70 and 71) should vest in and be held by the Shire of Manjimup in trust for the purpose of "Park and Gardens".

File No. 1854/75.—That Reserve No. 33527 (Wyndham Lots 914 and 1359) should vest in and be held by the Shire of Wyndham-East Kimberley in trust for the purpose of "Depot Site".

File No. 2766/76.—That Reserve No. 34305 (Broome Lots 1201, 1212 and 2218) should vest in and be held by the Shire of Broome in trust for the purpose of "Drain".

File No. 2177/78.—That Reserve No. 35858 (Pingelly Lot 847) should vest in and be held by the Executive Director, Department of Conservation and Land Management in trust for the purpose of "Depot Site (CALM)".

File No. 2178/79.—That Reserve No. 36907 (East Lewis Island) should vest in and be held by the National Parks and Nature Conservation Authority in trust for the purpose of "Conservation and Recreation".

File No. 2177/79.—That Reserve No. 36909 (West Lewis Island) should vest in and be held by the National Parks and Nature Conservation Authority in trust for the purpose of "Conservation and Recreation".

File No. 2176/79.—That Reserve No. 36910 (De Witt Location 142—portion of Malus Island) should vest in and be held by the National Parks and Nature Conservation Authority in trust for the purpose of "Conservation and Recreation".

File No. 2923/980.—That Reserve No. 37326 (Sussex Locations 4744 and 4841) should vest in and be held by the Shire of Augusta-Margaret River in trust for the purpose of "Public Recreation".

File No. 1345/77.—That Reserve No. 38011 (Swan Locations 10350, 10474 and 11029) should vest in and be held by the Shire of Mundaring in trust for the purpose of "Public Recreation".

File No. 3884/22.—That Reserve No. 38290 (Gledrow Lot 123) should vest in and be held by the Shire of Albany in trust for the purpose of "Rubbish Disposal Site".

File No. 3431/982.—That Reserve No. 38412 (Swan Location 10699) should vest in and be held by the City of Wanneroo in trust for the purpose of "Public Recreation".

File No. 2025/986.—That Reserve No. 39779 (Cockburn Sound Locations 2876, 2896 and 2897) should vest in and be held by the City of Melville in trust for the purpose of "Public Recreation".

File No. 828/987.—That Reserve No. 39999 (Swan Location 10945) should vest in and be held by the Water Authority of Western Australia in trust for the purpose of "Water Supply".

File No. 2183/986.—That Reserve No. 40057 (Cockburn Sound Locations 2901 and 2925) should vest in and be held by the City of Cockburn in trust for the purpose of "Public Recreation".

File No. 2056/986.—That Reserve No. 40105 (Swan Location 10882) should vest in and be held by the City of Wanneroo in trust for the purpose of "Public Recreation and Drainage".

File No. 3039/986.—That Reserve No. 40169 (Swan Location 10996) should vest in and be held by the City of Wanneroo in trust for the purpose of "Public Recreation".

File No. 1974/987.—That Reserve No. 40179 (Swan Location 11013) should vest in and be held by the Shire of Mundaring in trust for the purpose of "Public Recreation".

File No. 2089/987.—That Reserve No. 40186 (Jilbadji Location 1003) should vest in and be held jointly by The State Energy Commission of Western Australia and the Minister for Lands in trust for the purpose of "Radio Base site and Trigonometrical Station".

File No. 2124/984.—That Reserve No. 40194 (Tom Price Lot 293) should vest in and be held by the Shire of West Pilbara in trust for the purpose of "Public Recreation".

File No. 1765/987.—That Reserve No. 40195 (Tom Price Lot 291) should vest in and be held by the Shire of West Pilbara in trust for the purpose of "Public Recreation".

File No. 1923/979.—That Reserve No. 40197 (Perth Lot 983) should vest in and be held by the Honourable Joseph Max Berinson MLC Minister for Prisons for the time being and his successors in office in trust for the purpose of "Work Release Centre".

File No. 2512/985.—That Reserve No. 40199 (Fitzroy Location 222) should vest in and be held by The Commonwealth of Australia in trust for the purpose of "Radio Transmitter Site".

File No. 2145/987.—That Reserve No. 40202 (Bulara Location 71) should vest in and be held by the Water Authority of Western Australia in trust for the purpose of "Sewage Treatment Plant Site".

File No. 2783/981.—That Reserve No. 40204 (Yilgarn Location 1518) should vest in and be held by The Commonwealth of Australia in trust for the purpose of "Television Repeater Site".

File No. 1525/985.—That Reserve No. 40206 (Karratha Lot 4204) should vest in and be held by the Shire of Roebourne in trust for the purpose of "Quarry".

File No. 1376/987.—That Reserve No. 40208 (Swan Location 11011) should vest in and be held by the Shire of Mundaring in trust for the purpose of "Public Recreation".

File No. 2126/984.—That Reserve No. 40209 (Tom Price Lot 294) should vest in and be held by the Shire of West Pilbara in trust for the purpose of "Public Recreation".

File No. 2582/984.—That Reserve No. 40210 (Swan Location 11000) should vest in and be held by the City of Stirling in trust for the purpose of "Public Recreation".

File No. 2084/987.—That Reserve No. 40211 (Avon Location 28935) should vest in and be held by the Shire of Kellerberrin in trust for the purpose of "Gravel".

File No. 2078/987.—That Reserve No. 40212 (Avon Location 28936) should vest in and be held by the Shire of Kellerberrin in trust for the purpose of "Water Supply".

File No. 1820/987.—That Reserve No. 40220 (Swan Location 11016) should vest in and be held by the City of Nedlands in trust for the purpose of "Public Recreation".

File No. 1053/987.—That Reserve No. 40221 (Swan Location 11021) should vest in and be held by the City of Stirling in trust for the purpose of "Public Recreation".

File No. 1764/987.—That Reserve No. 40222 (Tom Price Lot 292) should vest in and be held by the Shire of West Pilbara in trust for the purpose of "Public Recreation".

File No. 1819/987.—That Reserve No. 40223 (Cockburn Sound Location 2923) should vest in and be held by the Shire of Rockingham in trust for the purpose of "Public Recreation".

File No. 1391/987.—That Reserve No. 40224 (Broome Lot 2241) should vest in and be held by the Shire of Broome in trust for the purpose of "Public Recreation".

File No. 2086/987.—That Reserve No. 40225 (Hay Location 2350) should vest in and be held by the Water Authority of Western Australia in trust for the purpose of "Water Catchment Area".

File No. 1329/987.—That Reserve No. 40231 (Newman Lots 2303 and 2304) should vest in and be held by the Shire of East Pilbara in trust for the purpose of "Park".

File No. 2189/987.—That Reserve No. 40233 (Geraldton Lot 2890) should vest in and be held by the Town of Geraldton in trust for the purpose of "Public Recreation".

File No. 1912/987.—That Reserve No. 40243 (Swan Location 11030) should vest in and be held by the City of Stirling in trust for the purpose of "Public Recreation".

File No. 1854/987.—That Reserve No. 40244 (Bunbury Lot 694) should vest in and be held by the City of Bunbury in trust for the purpose of "Public Recreation".

Now, therefore, His Excellency the Governor, by and with the advice and consent of the Executive Council, does hereby direct that the beforementioned Reserves shall vest in and be held by the abovementioned bodies in trust for the purposes aforesaid, subject nevertheless to the powers reserved to him by section 37 of the said Act.

G. PEARCE,
Clerk of the Council.

Land Act 1933

ORDER IN COUNCIL

File No. 1699/77.

WHEREAS by section 33 of the Land Act 1933, it is made lawful for the Governor to direct that any Reserve shall vest in and be held by any person or persons to be named in the order in trust for the like or other public purposes to be specified in such order: And whereas it is deemed expedient that Reserve No. 34928 (Hamersley Lot 20) should vest in and be held by the City of Stirling in trust for the purpose of "Parkland".

Now, therefore, His Excellency the Governor, by and with the advice and consent of the Executive Council, does hereby direct that the beforementioned Reserve shall vest in and be held by City of Stirling in trust for the purpose aforesaid, subject nevertheless to the powers reserved to him by section 37 of the said Act and subject to the condition that access is available to the Water Authority of Western Australia.

G. PEARCE,
Clerk of the Council.

Land Act 1933

ORDERS IN COUNCIL

WHEREAS by section 33 of the Land Act 1933, it is made lawful for the Governor to direct that any Reserve shall vest in and be held by any person or persons to be named in the Order, in trust for any of the purposes set forth in section 29 of the said Act, or for the like or other public purposes to be specified in such Order and with power of leasing; And whereas it is deemed expedient as follows—

File No. 2513/982.—That Reserve No. 37948 (Leonora Lots 982 and 1115) should vest in and be held by the Hon Ian Frederick Taylor MLA Minister for Health for the time being and his successors in Office in trust for the purpose of "Clinic (Health Department)".

File No. 1904/983.—That Reserve No. 40227 (Kununurra Lot 2265) should vest in and be held by the Hon Ian Frederick Taylor, MLA Minister for Health for the time being and his successors in office in trust for the purpose of "Housing (Health Department)".

Now, therefore, His Excellency the Governor, by and with the advice and consent of the Executive Council, does hereby direct that the beforementioned Reserves shall vest in and be held by the abovementioned bodies with power to the said bodies to lease the whole or any portion thereof for any term, subject nevertheless to the powers reserved to me by section 37 of the said Act.

G. PEARCE,
Clerk of the Council.

Land Act 1933

ORDERS IN COUNCIL

WHEREAS by section 33 of the Land Act 1933, it is made lawful for the Governor to direct that any Reserve shall vest in and be held by any person or persons to be named in the Order, in trust for any purpose specified in such Order and with power of leasing; and whereas it is deemed expedient as follows—

File No. 8874/12.—That Reserve No. 14486 (Williams Location 15752) should vest in and be held by the Shire of Williams in trust for the purpose of "Recreation, Camping and Hall Site".

File No. 1639/15.—That Reserve No. 16223 (Serpentine Agricultural Area Lot 118) should vest in and be held by the Shire of Serpentine-Jarrahdale in trust for the purpose of "Recreation and Parking".

File No. 6169/28.—That Class "A" Reserve No. 20091 (Swan Locations 2401, 2411, 2454, 2457, 2487 and portion of 3243) should vest in and be held by the City of Wanneroo in trust for the purpose of "Recreation and Parklands".

File No. 2882/31 V2.—That Class "A" Reserve No. 20955 (Swan Location 3404) should vest in and be held by the City of Bayswater in trust for the purpose of "Recreation".

File No. 2700/16.—That Reserve No. 26814 (Lake Grace Lot 159) should vest in and be held by the Shire of Lake Grace in trust for "Community Purposes".

File No. 6908/21.—That Reserve No. 34296 (Ballidu Lot 228) should vest in and be held by the Shire of Wongan-Ballidu in trust for the purpose of "Aerial Landing Ground".

File No. 2135/77 V3.—That Reserve No. 36078 (Exmouth Lot 941) should vest in and be held by the Shire of Exmouth in trust for the purpose of "Horse Paddocks".

File No. 2088/987.—That Reserve No. 40239 (Swan Location 10771) should vest in and be held by the Shire of Gingin in trust for the purpose of "Recreation".

Now, therefore, His Excellency the Governor, by and with the advice and consent of the Executive Council, does hereby direct that the beforementioned Reserves shall vest in and be held by the abovementioned bodies in trust for the purposes aforesaid with power to the said bodies subject to the approval in writing of the Minister for Lands to each and every lease or assignment of lease being first obtained, to lease the whole or any portion thereof for any term not exceeding 21 years from the date of the lease, subject nevertheless to the powers reserved to me by section 37 of the said Act; provided that no such lease or assignment of lease shall be valid or operative until the approval of the Minister for Lands or an officer authorised in that behalf by the Minister, has been endorsed on the Lease Instrument, or Deed to Assignment, as the case may be.

G. PEARCE,
Clerk of the Council.

Land Act 1933

ORDERS IN COUNCIL

WHEREAS by section 34B (1) of the Land Act 1933, it is made lawful for the Governor to revoke an Order in Council issued pursuant to section 33 of that Act.

File No. 3106/96.—And Whereas by Order in Council dated 29 May 1935 Reserve 257 was vested in The Gingin Road Board in trust for the purpose of "Public Utility".

File No. 3106/96.—And Whereas by Order in Council dated 29 May 1935 Reserve 3534 was vested in The Gingin Road Board in trust for the purpose of "Public Utility".

File No. 15535/99.—And Whereas by Order in Council dated 27 May 1913 Reserve 7028 was vested in The Hon Minister for Works in trust for the purpose of "Agricultural Hall".

File No. 13285/04.—And Whereas by Order in Council dated 19 October 1976 Reserve 9599 was vested in the Shire of Broome in trust for the purpose of "Shire Depot".

File No. 8776/07.—And Whereas by Order in Council dated 29 April 1970 Reserve 11656 was vested in the Minister for Works in trust for the purpose of "Government Requirements (State Implement Works)".

File No. 8874/12.—And Whereas by Order in Council dated 3 August 1960 Reserve 14486 was vested in the Williams Road Board in trust for the purpose of "Recreation, Camping and Hall Site".

File No. 1639/15.—And Whereas by Order in Council dated 8 December 1915 Reserve 16223 was vested in the Serpentine-Jarrahdale Road Board in trust for the purpose of "Road Board Office".

File No. 466/28.—And Whereas by Order in Council dated 7 June 1967 Reserve 19784 was vested in the Shire of West Arthur in trust for the purpose of "Conservation of Flora".

File No. 6169/28.—And Whereas by Order in Council dated 4 November 1986 Class "A" Reserve 20091 was vested in the City of Wanneroo in trust for the purpose of "Recreation and Parklands".

File No. 2882/31 V2.—And Whereas by Order in Council dated 29 April 1953 Class "A" Reserve 20955 was vested in the Bayswater Road Board in trust for the purpose of "Recreation".

File No. 3424/97.—And Whereas by Order in Council dated 11 December 1963 Reserve 23813 was vested in the Minister for Works in trust for the purpose of "Office Site (State Shipping Service)".

File No. 2959/29.—And Whereas by Order in Council dated 28 March 1984 Reserve 23886 was vested in the Western Australian Wildlife Authority in trust for the purpose of "Conservation of Flora and Fauna".

File No. 4083/29.—And Whereas by Order in Council dated 28 October 1965 Reserve 25194 was vested in the The Fauna Protection Advisory Committee of Western Australia in trust for the purpose of "Flora and Fauna".

File No. 2230/59.—And Whereas by Order in Council dated 20 May 1981 Reserve 26292 was vested in the City of Canning in trust for the purpose of "Park and Recreation".

File No. 2700/16.—And Whereas by Order in Council dated 26 August 1981 Reserve 26814 was vested in The State Energy Commission of Western Australia in trust for "State Energy Commission Purposes".

File No. 2006/64.—And Whereas by Order in Council dated 18 May 1966 Reserve 27598 was vested in the Shire of Canning in trust for the purpose of "Recreation".

File No. 998/68.—And Whereas by Order in Council dated 18 March 1970 Reserve 30257 was vested in the Shire of Port Hedland in trust for the purpose of "Parking (Truck)".

File No. 1949/72.—And Whereas by Order in Council dated 18 October 1972 Reserve 31665 was vested in the Minister for Works in trust for the purpose of "Government Requirements (Public Works Department)".

File No. 1854/75.—And Whereas by Order in Council dated 30 July 1975 Reserve 33527 was vested in the Shire of Wyndham-East Kimberley in trust for the purpose of "Shire Depot Site".

File No. 6908/21.—And Whereas by Order in Council dated 22 September 1976 Reserve 34296 was vested in the Shire of Wongan-Ballidu in trust for the purpose of "Aerial Landing Ground".

File No. 2766/76.—And Whereas by Order in Council dated 16 October 1976 Reserve 34305 was vested in the Shire of Broome in trust for the purpose of "Drain".

File No. 1700/77.—And Whereas by Order in Council dated 5 October 1977 Reserve 34927 was vested in the City of Stirling in trust for the purpose of "Parkland and Recreation".

File No. 1699/77.—And Whereas by Order in Council dated 5 October 1977 Reserve 34928 was vested in the City of Stirling in trust for the purpose of "Parkland and Recreation".

File No. 3382/78.—And Whereas by Order in Council dated 13 December 1978 Reserve 35801 was vested in the Shire of Ravenshorpe in trust for the purpose of "Historical Display Site".

File No. 2177/78.—And Whereas by Order in Council dated 30 August 1982 Reserve 35858 was vested in the Hon Richard Charles Old, MLA, Minister for Fisheries and Wildlife for the time being and his successors in office in trust for the purpose of "Government Requirements (Fisheries and Wildlife)".

File No. 1499/987.—And Whereas by Order in Council dated 11 October 1938 Reserve 21580 was vested in the Wiluna Road Board in trust for the purpose of "Aerial Landing Ground".

File No. 2135/77 V3.—And Whereas by Order in Council dated 16 May 1979 Reserve 36078 was vested in the Shire of Exmouth in trust for the purpose of "Horse Paddocks".

File No. 2178/79.—And Whereas by Order in Council dated 15 May 1984 Reserve 36907 was vested in the Hon Ronald Davies, MLA, Minister for Conservation and the Environment for the time being and his successors in office in trust for the purpose of "Recreation and Sites for Cabins, Chalets and Holiday Housing".

File No. 2177/79.—And Whereas by Order in Council dated 15 May 1984 Reserve 36909 was vested in the Hon Ronald Davies, MLA, Minister for Conservation and the Environment for the time being and his successors in office in trust for the purpose of "Recreation and Sites for Cabins, Chalets and Holiday Housing".

File No. 2176/79.—And Whereas by Order in Council dated 24 July 1984 Reserve 36910 was vested in the Hon Ronald Davies, MLA, Minister for the Environment for the time being and his successors in office in trust for the purpose of "Recreation and Site for Cabins, Chalets and Holiday Housing".

File No. 2923/980.—And Whereas by Order in Council dated 10 November 1981 Reserve 37326 was vested in the Shire of Augusta-Margaret River in trust for the purpose of "Public Recreation".

File No. 2513/982.—And Whereas by Order in Council dated 12 October 1982 Reserve 37948 was vested in the Hon Raymond Laurence Young, MLA, Minister for Public Health for the time being and his successor in Office in trust for the purpose of "Community and Child Health Purposes".

File No. 1345/77.—And Whereas by Order in Council dated 16 August 1983 Reserve 38011 was vested in the Shire of Mundaring in trust for the purpose of "Public Recreation".

File No. 3884/22.—And Whereas by Order in Council dated 3 May 1983 Reserve 38290 was vested in the Shire of Albany in trust for the purpose of "Rubbish Disposal Site".

File No. 2431/982.—And Whereas by Order in Council dated 8 November 1983 Reserve 38412 was vested in the Shire of Wanneroo in trust for the purpose of "Public Recreation".

File No. 2183/986.—And Whereas by Order in Council dated 9 June 1987 Reserve 40057 was vested in the City of Cockburn in trust for the purpose of "Public Recreation".

Now, therefore, His Excellency the Governor, by and with the advice and consent of the Executive Council, hereby directs that the beforementioned Orders in Council be revoked and the Vesting Orders cancelled accordingly.

G. PEARCE,
Clerk of the Council.

Conservation and Land Management Act 1984
ORDER IN COUNCIL

CALM File 002392F2709.

Lands and Surveys File 2463/985.

WHEREAS by the Conservation and Land Management Act 1984, it is provided that the Governor may by Order in Council dedicate any Crown lands as State Forests within the meaning and for the purpose of that Act: Now therefore, His Excellency the Governor with the advice and consent of the Executive Council doth hereby dedicate the area described in the schedule hereto as an addition to State Forest No. 57 within the meaning and for the purpose of the said Act.

Schedule

Nelson Location 13292 (formerly portion of each of Nelson Locations 5264 and 5483 and being Lot 4 on Diagram 58878) containing an area of 104.463 hectares.

(Public Plan: Carlotta Brook SE 1:25 000.)

G. PEARCE,
Clerk of the Council.

NOTICE PURSUANT TO SECTION 50 OF THE LAND
TAX ASSESSMENT ACT

To: National Companies and Securities Commission, Public Trust Office Building, 565 Hay Street, Perth WA 6000.

HAVING vested in it pursuant to section 461 of the Companies (Western Australia) Code all that land contained in portion of each of Merredin Lots 45 and 46 being the land

contained in Certificate of Title Volume 1079 Folio 784 standing in the name of Great Eastern Nominees Pty Ltd, take notice, the amount of land tax due and owing in respect to the abovementioned land is as follows—

	\$
1981-1982	63.25
1982-1983	125.85
1983-1984	102.85
1984-1985	102.85
1985-1986	111.35
1986-1987	65.21
Total	571.36

If such amount as specified above (\$571.36) is not paid within one year from date of the first publication of this Notice, the Commissioner of State Taxation intends to apply to the Supreme Court for an order for the sale of the abovementioned land.

P. FELLOWES,
Commissioner of State Taxation.

JUSTICES ACT 1902

Crown Law Department,
Perth, 6 November 1987.

IT is hereby notified for public information that His Excellency the Governor in Executive Council has approved of the appointment of David John Hendry of Lot 382 Grocock Street, Gnowangerup and 16/18 Yougenup Road, Gnowangerup to the Commission of the Peace for the State of Western Australia.

D. G. DOIG,
Under Secretary for Law.

STIPENDIARY MAGISTRATES ACT 1957

Section 5A
Declaration

MADE by His Excellency the Governor in Executive Council.

Whereas Thomas Edward Mulligan by writing under his hand addressed to His Excellency the Governor resigned his office of Stipendiary Magistrate with effect on and from 6 February 1988 and His Excellency the Governor has accepted that resignation: that office is hereby declared vacant with effect from that date.

By His Excellency's Command,
G. PEARCE,
Clerk of the Council.

ELECTORAL DISTRIBUTION ACT 1947-1987

THE Acts Amendment (Electoral Reform) Act 1987 came into operation on 30 October 1987, by proclamation published in the *Government Gazette* on that day.

Section 2A (1) of the Electoral Distribution Act ("the Act") provides that the State shall be divided into districts and regions in accordance with the Act as soon as practicable after the day of the commencement of the Acts Amendment (Electoral Reform) Act 1987.

For the purposes of carrying out the division and pursuant to section 3 (2) (a) (i), the Electoral Distribution Commissioners invite written suggestions relating to the division of the State to be lodged with the Commissioners within 30 days from the day of the publication of this notice.

Pursuant to section 3 (2) (b) of the Act the suggestions lodged with the Commissioners at the expiration of the period of 30 days mentioned in the preceding paragraph will be available for perusal at the office of the Electoral Commissioner.

Pursuant to section 3 (2) (a) (ii) the Commissioners invite written comments on those suggestions to be lodged with the Commissioner within 14 days from the expiration of the period of 30 days mentioned in the third paragraph above.

Accordingly, by this notice, written suggestions are invited to be sent to the Commissioners by addressing them to—

Mr L. E. Smith,
Electoral Commissioner,
Western Australian Electoral Commission,
4th Floor,
480 Hay Street,
Perth 6000.

(Telephone: 481 0139).

For and on behalf of the Electoral Distribution Commissioners.

L. E. SMITH,
Electoral Distribution Commissioner.

HEALTH ACT 1911

Health Department of WA,
Perth, 28 October 1987.

741/86.

THE appointment of Messrs Roger Dean Crouch and Leon John Day as Health Surveyors (Meat) to the Shire of Kojonup is approved.

R. S. W. LUGG,
for Executive Director,
Public Health and Scientific
Support Services.

HEALTH ACT 1911

Health Department of WA,
Perth, 28 October 1987.

28/70.

THE appointment of Mr Peter Robert Williams as a Health Surveyor to the Town of Geraldton effective from 29 September 1987 is approved.

R. S. W. LUGG,
for Executive Director,
Public Health and
Scientific Support Services.

HEALTH ACT 1911

Health Department of WA,
Perth, 28 October 1987.

845/67/1.

THE cancellation of the appointment of Mr Trevor John Walker as a Health Surveyor to the Shire of Moora effective from 18 September 1987 is hereby notified.

The appointment of Mr Kenneth John O'Brien as a Health Surveyor to the Shire of Moora effective from 26 October 1987 is approved.

R. S. W. LUGG,
for Executive Director,
Public Health and Scientific
Support Services.

HEALTH ACT 1911

Health Department of WA,
Perth, 28 October 1987.

8091/87.

THE appointment of Mr James Alfred Duck as a Health Surveyor to the Shire of Coolgardie for the period effective from 29 February 1988 to 4 April 1988 is approved.

R. S. W. LUGG,
for Executive Director,
Public Health and Scientific
Support Services.

HEALTH ACT 1911

Health Department of WA,
Perth, 28 October 1987.

663/86.

THE appointment of Mr Richard Thomas Chippindall as a Health Surveyor to the Shires of Wyalkatchem, Trayning, Mt Marshall and Koorda for the period effective from 19 October 1987 to 27 November 1987 is approved.

R. S. W. LUGG,
for Executive Director,
Public Health and Scientific
Support Services.

HOSPITALS ACT 1927

FREMANTLE HOSPITAL (TRAFFIC AND GROUNDS) BY-LAWS 1987

MADE by the Fremantle Hospital Board under section 22.

Part I—Preliminary

Citation

1. These by-laws may be cited as the *Fremantle Hospital (Traffic and Grounds) By-laws 1987*.

Interpretation

2. (1) In these by-laws, unless the contrary intention appears—

“Administrator” means the person holding or acting in the office of chief executive officer (however designated) of the hospital;

“authorized person” means an officer or servant of the Board authorized in writing by the Administrator for the purpose of these by-laws;

“Board” means the Fremantle Hospital Board constituted under section 15 of the Act;

“driver”, in relation to a vehicle, includes rider;

“hospital” means the Fremantle Hospital including the hospital’s annexes located at East Fremantle and Bicton and the nurses’ homes located in Hampton Road and Solomon Street, Fremantle;

“parking facility” means any land or structure on the site containing a parking space or parking spaces;

“parking space” means a section whether in a parking facility or not which is marked by means of painted lines or metallic studs or similar devices for the purpose of indicating where a vehicle may be parked whether or not a charge or permit is required in relation to the parking of the vehicle;

“permit” means parking permit issued under By-law 13;

“roadway” means part of the site which, although it is not a road within the meaning of the *Road Traffic Act 1974*, is set aside for use by vehicular traffic, but excludes a parking facility;

"sign" means marking, notice or sign marked, erected or displayed by or by authority of the Administrator;

"speed restriction sign" means a sign erected or marked in or about a roadway containing a numeral or numerals;

"the site" means the grounds attached to or belonging to the hospital;

"vehicle" has the same meaning as in the *Road Traffic Act 1974*.

(2) Subject to sub-by-law (3) when these by-laws prohibit the doing of an act or thing without permission—

(a) that permission shall be in writing and may be given and revoked by the Administrator or by an officer or servant of the Board authorized by the Administrator to give and revoke that permission; and

(b) that permission shall be obtained before the act or thing is done.

(3) An officer or servant of the Board acting in the course of his employment has the permission referred to in sub-by-law (2) without that sub-by-law being complied with in respect of him.

Part II—Grounds

No entry without cause

3. A person shall not enter or remain on the site without a reasonable excuse.

Directions concerning use of certain areas

4. (1) An authorized person may, by the display, erection or marking of a sign or notice, direct that a specified part of the site shall be open to members of the public or a specified section of the public subject to compliance with such conditions as may be specified.

(2) A direction given under sub-by-law (1) may be varied or cancelled by the Administrator.

(3) In this by-law "specified" means specified in the relevant direction given under sub-by-law (1).

(4) A person who contravenes a direction given under sub-by-law (1) commits an offence.

Part III—Traffic Control

Division 1—General

Driving of vehicles

5. (1) A person shall not, without permission, drive or bring a vehicle on any portion of the site unless that portion is a roadway or a parking facility.

(2) A person shall not, without permission, drive or bring a vehicle, the unladen weight of which exceeds 4 tonnes, on any portion of the site.

(3) A person shall not drive, use or stand a vehicle in any portion of the site contrary to any sign displayed in relation to that portion of the site.

Driver to obey reasonable direction

6. Notwithstanding anything in these by-laws, the driver of a vehicle shall obey any reasonable direction given to him by an authorized person in relation to the parking or movement of the vehicle.

Speed limits

7. (1) A person shall not drive a vehicle on a roadway—

(a) where no speed restriction sign is displayed—at a speed exceeding 15 kilometres an hour;

(b) where a speed restriction sign is displayed in relation to a portion of a roadway—at a speed exceeding the speed indicated on the speed restriction sign.

(2) Sub-by-law (1) does not apply to or in relation to an emergency vehicle.

Give way

8. The driver of a vehicle that is entering or preparing to enter a parking facility shall give way to any vehicle that is—

(a) leaving the parking facility; or

(b) travelling in the roadway in the vicinity of his vehicle.

Roadway not to be used for instructions or repairs

9. A person shall not on a roadway in the site—

(a) drive a vehicle for the purposes of giving or receiving driving instructions;

(b) except in an emergency, effect repairs or adjustments or both to a vehicle.

Division 2—Parking

Parking only in parking spaces

10. A person shall not park a vehicle in the site except in a parking space.

Signs to be obeyed

11. A person shall not park, stand or move a vehicle in a parking facility in the site contrary to any direction contained in a sign.

Parking in parking spaces

12. (1) A person shall not park, stand or move a vehicle in a parking facility in the site contrary to any directions contained in a sign.

(2) Where a sign indicates that a parking facility or portion of a parking facility is set aside—

(a) for a specified vehicle or specified class of vehicles;

(b) for the vehicle of a specified person or specified class of persons;

(c) for parking of vehicles for a specified period of time; or

(d) for the parking of vehicles for a maximum period of time so specified,

a person shall not park a vehicle in the parking facility or portion of the parking facility unless—

- (e) the vehicle is the particular vehicle or is within the class of vehicle so specified;
- (f) the vehicle is the vehicle of the person or a person of the class so specified;
- (g) the vehicle is parked within the period of time so specified;
- (h) the vehicle is parked for a period that does not exceed the maximum period of time so specified,

as the case requires.

(3) Where a sign in a portion of a parking facility directs that a vehicle parked in that portion is required to display a permit in a specified position on the vehicle a person shall not park a vehicle in the portion of the parking facility unless a valid permit is displayed in accordance with directions in the sign.

(4) In this sub-by-law "specified" means specified in a sign.

Permit

13. (1) A person who desires to obtain a permit to park a vehicle in a parking facility shall apply to the Administrator.

(2) An application for the purposes of sub-by-law (1)—

- (a) shall be in the form of the form approved by the Administrator;
- (b) shall be accompanied by the fee prescribed in Schedule 1 in relation to the kind of permit sought in the application.

(3) A permit may be issued by the Administrator permitting parking in a specified portion of the site or for the purposes of parking anywhere on the site.

(4) A permit is valid—

- (a) if issued in relation to a specified vehicle, for the purposes of parking only the vehicle so specified;
- (b) if issued for the purposes of parking a vehicle owned by a specified person or class of persons, for the purposes of parking a vehicle owned only by a person of the class of persons so specified;
- (c) if issued in relation to a vehicle of a specified class, for the purposes of parking only a vehicle of the class so specified;
- (d) if issued for the purposes of parking a vehicle in a specified portion of a parking facility, for the purposes of parking a vehicle only in the portion of a parking facility so specified;
- (e) if issued for the purposes of parking a vehicle during a specified period of time, for the purposes of parking a vehicle only during the period of time so specified.

(5) Subject to sub-by-law (6), a permit expires on the day specified in the permit.

(6) The Administrator may cancel a permit if—

- (a) a vehicle in respect of which the permit is issued is parked in the site in contravention of these by-laws or the terms of the permit issued in relation to the person or the vehicle specified in the permit;
- (b) the person in relation to whom the permit is issued commits an offence against these by-laws;
- (c) the person in relation to whom the permit is issued ceases to be entitled to be holder of the permit;
- (d) any charge required to be paid in relation to the permit remains unpaid.

(7) A person shall not park a vehicle in a parking facility without a valid permit.

(8) In this by-law—

"specified" means specified in the relevant permit.

Part IV—Offences and Penalties

Definition

14. In this Part—

"alleged offender", in respect of a vehicle on or in which an infringement notice has been left under By-law 17 by an authorized person includes the registered owner of the vehicle;

"infringement notice" means infringement notice referred to in By-law 17;

"modified penalty" means modified penalty prescribed in Schedule 2 for an offence under Parts III and IV of these by-laws.

Offences and penalty

15. Subject to By-law 16 a person who contravenes or fails to comply with any of the provisions of these by-laws commits an offence.

Penalty: \$50.

Modified penalties

16. (1) A person who does not contest an allegation that he committed an offence under Parts III and IV of these by-laws may pay to the hospital within the time specified in the relevant infringement notice or within such extended time as the Administrator allows the modified penalty prescribed for that offence in Schedule 2.

(2) The production of an acknowledgement from the hospital of the payment in accordance with sub-by-law (1) of the modified penalty concerned is a defence to a charge of the offence in respect of which that modified penalty was paid.

Infringement notices

17. (1) An authorized person who believes on reasonable grounds that a person has committed an offence under Parts III and IV of these by-laws may serve on that person an infringement notice by delivering it to the alleged offender or by affixing it to the vehicle of the alleged offender.

(2) An infringement notice shall be in the form of Form 1 Schedule 3 and shall—

- (a) be identified by a serial number;
- (b) identify the alleged offender by reference to his name and address or the vehicle make and registration number of his vehicle;
- (c) state the by-law under which the offence is alleged to have been committed, and the brief description of offence and modified penalty set out opposite that by-law in Schedule 2; and
- (d) inform the alleged offender in general terms that if he does not wish to have a complaint of the alleged offence heard and determined by a court of summary jurisdiction, then he may deliver the amount of the modified penalty to an authorized person within the time provided in the infringement notice, which shall not be less than 14 days.

Modified penalties

18. (1) A person who does not contest an allegation that he has committed an offence under Parts III and IV of these by-laws may complete the infringement notice by signing the admission on that notice and forwarding the infringement notice and the amount of the modified penalty set out in Schedule 2 opposite the by-law alleged to have been breached to an authorized person specified in the infringement notice.

(2) Upon receipt of a modified penalty under sub-by-law (1) sent within the time provided in the infringement notice or such further time as an authorized person allows, the authorized person shall issue to the person paying that modified penalty an acknowledgment.

(3) An acknowledgement under sub-by-law (2) shall be a defence to a charge of the offence in respect of which the modified penalty was paid.

Withdrawal of infringement notice

19. An authorized person, not being the person who issued the infringement notice, may by notice in the form of Form 2 in Schedule 3 served on the alleged offender withdraw an infringement notice.

Removal and endorsement of infringement notices

20. A person other than an authorized person who—

- (a) makes an endorsement on or alteration to an infringement notice; or
- (b) not being the driver registered owner or person in charge of a vehicle to which an infringement notice is attached, removes the infringement notice,

commits an offence.

Other penalties for illegally parked vehicles

21. (1) In addition to any other penalty, a vehicle parked in breach of these by-laws or a vehicle which is left on the site for more than 3 days may be removed by order of the Administrator to a storage place within the site.

(2) For the purpose of removing a vehicle under sub-by-law (1), a person authorized by the Administrator may take such action by way of unlocking, driving, towing or otherwise as is reasonably necessary.

(3) The hospital may retain possession of a vehicle removed and stored under sub-by-law (1) until the owner of that vehicle has paid all costs incurred by the hospital in so removing and storing that vehicle.

Part V—General

Authorized person may request name and address

22. Where an offence under these by-laws is alleged to have been committed by the driver or person in charge of a vehicle then the registered owner of the vehicle shall, if required to do so by an authorized person, supply the name and address of the person driving or in charge of the vehicle at the time the offence is alleged to have been committed and in the event that he refuses to do so, he shall be deemed to be the driver or person in charge of the vehicle at the time the offence is alleged to have been committed.

Other offences

23. A person who—

- (a) wilfully obstructs any officer or servant of the Board in the discharge of his duty under these by-laws;
- (b) removes, damages, defaces or misuses a sign;
- (c) disobeys or fails to comply with any notice or sign, including a traffic sign erected or displayed by an authorized person in accordance with these by-laws,

commits an offence.

Repeal

24. The *Fremantle Hospital (Traffic and Grounds) By-laws 1973** are repealed.

[*Published in the Government Gazette on 26 October 1973.]

Schedule 1

Subject of fee	(By-law 13) Fee
Parking permit (per week or part thereof)	\$1.00

Schedule 2

By-law	Brief description of offence	Modified Penalty
		\$
5	Driving or bringing vehicle on site other than roadway or parking area or standing area	40
5	Driving or bringing a vehicle, the unladen weight of which exceeds 4 tonnes, on site	20
6	Disobeying any reasonable order or directive given by an authorized person	20
7	Driving in excess of speed limit specified in traffic sign	30
7	Driving in excess of 15 kph	40
8	Failing to give way when entering or leaving parking area or standing area	20
9	Repairing vehicle on site	10
9	Instructing learner driver on site	10
10	Parking or standing on site outside of a parking space	10
11	Failing to comply with an indication displayed on a sign, in particular—	
	Stop	40
	Give Way	20
	One-Way	20
	or any other sign displayed directing the driver of a motor vehicle to move a vehicle in a particular direction	20
11	Parking contrary to a sign specifying—	
	No Standing at Any time	40
	No Parking at Any time	40
12	Parking contrary to a sign	20
12 (3)	Displaying a valid permit in other than prescribed manner	5
12 (3)	Failure to display a valid permit	5
13	Displaying or using permit for a vehicle other than the vehicle specified in the permit	5
13 (7)	Parking in a parking facility without a valid permit	15
20	Unauthorized person endorsing an infringement notice	20
20	Removal of infringement notice by unauthorized person	20

Schedule 3

Form 1

Hospitals Act 1927

Fremantle Hospital (Traffic and Grounds) By-laws 1987

(By-law 17)

INFRINGEMENT NOTICE

No.....

Date of service...../...../.....

To the owner/driver/person in charge of motor vehicle make..... type.....

Plate No.....C/R.....or bicycle make.....

It is alleged that at about.....am/pm on the.....day of.....

19.....you contravened the by-law specified and briefly described hereunder.

Authorized Person

By-law No. Brief description of offence Modified Penalty

You may dispose of this matter either—

- (a) by payment of the modified penalty within days of the date of this notice, or such further time as an authorized person allows, to the Hospital; or
- (b) by having it dealt with by a court.

If the modified penalty is not paid within days, or such further time as an authorized person allows, court proceedings may be taken against you.

I, (Name).....of

(Address).....

(Number and street)

(Town or suburb)

(Postcode)

admit contravening the by-law indicated in this form.

(Signature of offender)

Form 2
Hospitals Act 1927
Fremantle Hospital (Traffic and Grounds) By-laws 1987
WITHDRAWAL OF INFRINGEMENT NOTICE

(By-law 19)

Date of service...../...../.....

To..... of.....
(Name) (Address)

Infringement notice No.....served on you on the
day of.....19..... for the alleged offence of.....
.....is hereby
withdrawn and no further action will be taken against you in respect of the alleged offence.

.....
Authorized person
under By-law 19

Passed at a meeting of the Fremantle Hospital
Board this 28th day of October 1987.
[L.S.]

H. W. OLNEY,
Chairman.
R. J. MARSHALL,
Administrator.

ROAD TRAFFIC ACT 1974

ROAD TRAFFIC CODE AMENDMENT (No. 4) 1987

MADE by the Lieutenant-Governor, and Deputy of the Governor in Executive Council.

Citation

1. These regulations may be cited as the *Road Traffic Code Amendment (No. 4) 1987*.

Regulation 1001 amended

2. Regulation 1001 of the *Road Traffic Code 1975** is amended in subregulation (2) by deleting paragraph (c) and substituting the following paragraph—

- “ (c) drive a vehicle licensed or equipped to seat 13 or more adult persons, including the driver—
(i) on the Eyre Highway, at a speed exceeding 100 kilometres per hour; or
(ii) in any other part of the State, at a speed exceeding 90 kilometres per hour. ”

[*Reprinted in the *Gazette of 25 October 1983* at pp. 4315-4358. For amendments to 24 September 1987 see page 339 of 1986 *Index to Legislation of Western Australia and Gazettes of 22 May 1987 and 14 August 1987*.]

By Command of the Lieutenant-Governor,
and Deputy of the Governor,
L. E. SMITH,
Clerk of the Council.

ROAD TRAFFIC ACT 1974

ROAD TRAFFIC (SPEED MEASURING EQUIPMENT) NOTICE (No. 2) 1987

MADE by the Minister for Police and Emergency Services under section 98A (2).

Citation

1. This notice may be cited as the *Road Traffic (Speed Measuring Equipment) Notice (No. 2) 1987*.

Speed measuring equipment

2. Apparatus, being an infra-red transmitter and receiver unit known as SICK WL-25 bearing, with or without other material, the expression

“WL 25-713”

and used in connection with DIGITECTOR, which was approved by notice published in the *Government Gazette* on 18 December 1981, is approved speed measuring equipment for the purposes of section 98A (2) of the Act.

GORDON HILL,
Minister for Police and Emergency Services.

ROAD TRAFFIC ACT 1974

Traffic Board Appointment Notice

THE Lieutenant-Governor, and Deputy of the Governor acting with the consent of the Executive Council under section 8 (4) of the Road Traffic Act 1974 has, on 1 September 1987, for a period ending 31 December 1987, appointed Bruce Kirwan Donaldson as deputy of Joseph Alexander North the member appointed to represent the Country Shire Councils' Association on the Traffic Board.

Dated the 2nd day of November 1987.

BRIAN BULL,
Chairman.

GERALDTON PORT AUTHORITY

Applications to Lease Land

APPLICATIONS are invited from persons or companies interested in leasing land from the Authority for the purpose of boatbuilding as described in the draft lease documents which will be supplied on request.

The site available was previously occupied by Millman Services and the successful applicant will be required to reimburse the Authority \$300 000 for the improvements it recently purchased. The lease term will be for 17 years and six months and rental terms are outlined in the draft agreement.

Land vested in the Authority under the Geraldton Port Authority Act (No. 10 of 1968) may be leased for any term not exceeding 21 years, as yards or sites for—

- (a) shipbuilding, boatbuilding, storing of goods;
- (b) the erection of workshops or foundries;
- (c) other purposes connected with shipping.

Applications close at 2.00 pm on Tuesday, 10 November 1987 with—

L. W. Graham,
Manging Secretary,
Geraldton Port Authority,
P.O. Box 1064,
Geraldton 6530.

No application will necessarily be accepted.

FISHERIES ACT 1905

Notice No. 284

FD. 374/78.

PURSUANT to sections 9 and 11 of the Act, I hereby prohibit all persons other than the classes of persons specified in the first schedule hereto from taking snapper (*Chrysophrys spp*) by any means in the waters specified in the second schedule hereto.

Fisheries notice (No. 265) appearing in the *Government Gazettes* of 17 July 1987 and 24 July 1987 is cancelled.

First Schedule

1. Licensed professional fishermen using a licensed fishing boat, the licence of which is endorsed permitting it to be used for taking snapper in the waters specified in the second schedule.

2. Licensed professional fishermen whose licences are endorsed to permit them to operate in the Shark Bay Beach Seine and Mesh Net Fishery.

3. Persons other than licensed professional fishermen taking snapper in accordance with the Act.

Second Schedule

The waters of Shark Bay below high water mark lying south of a line extending due west from a point on the high water mark of the mainland due east of Cape Peron North through Cape Peron North to a point on the high water mark of Dirk Hartog Island south of Cape Leveillain.

Dated this 28th day of October, 1987.

JULIAN GRILL,
Minister for Fisheries.

FISHERIES ACT 1905

Notice No. 271

Kimberley Prawn Fishery

FD 496/84.

PURSUANT to sections 9, 11 and 17 of the Act I hereby declare that—

1. a fishing boat shall not be used and a person shall not permit or suffer a boat to be used for the purpose of taking prawns in the waters specified in the first schedule hereto unless that boat is—
 - (a) a boat licensed under the Fisheries Act 1952 of the Parliament of the Commonwealth of Australia to which a Class B unit or a Class C unit has been assigned in accordance with the Northern Prawn Fishery Management Plan.
 - (b) a boat licensed under section 32 of the Fisheries Act 1905 to operate in a limited entry prawn fishery within Western Australia; or
 - (c) a boat whose licence has been endorsed by a Licensing Officer to exempt it from this notice;
 2. boats described under clause 1 (a) of this notice having a Western Australian registration number between LFBP200 and LFBP500 shall not—
 - (a) take any species of fish by any means in all Western Australian waters not specified in the first and second schedules hereto; and
 - (b) take any species of fish in the waters specified in the first and second schedules hereto by any means other than the method of trawling;
- and
3. a fishing boat shall not be used and a person shall not permit or suffer a boat to be used for the purpose of taking prawns in the waters specified in the second schedule hereto unless that boat is a boat of the class described in 1 (a).

Fisheries Notice No. 170 published in the *Government Gazette* No. 2 of 4 January 1985 and Fisheries Notice No. 268 published in the *Government Gazette* No. 73 of 24 July 1987 are hereby revoked.

First Schedule

All Western Australian waters of the Indian Ocean and the Timor Sea off the Kimberley coastline lying between longitudes 123°45'E and 127°0'E.

Second Schedule

All Western Australian waters of the Indian Ocean and the Timor Sea off the Kimberley coastline lying between longitudes 127°E and 129°E.

Dated this 3rd day of November, 1987.

JULIAN GRILL,
Minister for Fisheries.

FISHERIES ACT 1905

Notice No. 288

11/29.

PURSUANT to sections 9 and 11 of the Act I hereby prohibit all persons from taking marron (*Cherax tenuimanus*) by any means of capture whatsoever in all Western Australian waters.

Notice number 78 published in the *Government Gazette* of 18 November 1983 is cancelled.

Dated this 4th day of November, 1987.

JULIAN GRILL,
Minister for Fisheries.

LAND ACT 1933

Reserves

Department of Land Administration,
Perth, 6 November 1987.

HIS Excellency the Governor in Executive Council has been pleased to set apart as Public Reserves the lands described below for the purposes therein set forth.

File No. 1537/987.

PERTH.—40252 (Use and Requirements of the Minister for Works) Lot No. 990 (6 939 m²). Diagram 88179. (Public Plan Perth 1:2 000 BG: 34/13.25 (Wellington Street).)

File No. 1987/79.

SWAN.—40247 (Public Recreation) Location No. 10710 (formerly portion of Swan Location A5 being Lot 102 on Diagram 58516) (1 905 m²). (Public Plan Perth 1:2 000 15.26 (Mitchell Street).)

File No. 1719/987.

COCKBURN SOUND.—40246 (Public Recreation) Location No. 2940 (formerly portion of Cockburn Sound Location 632 and being Lot 132 on Plan 15927) (4 282 m²). (Public Plan Peel 1:2 000 22.35 BG: 33 (South Western Highway).)

File No. 1854/987.

BUNBURY.—No. 40244 (Public Recreation) Lot No. 694 (formerly portion of Wellington Location 41 being Lot 21 on Plan 10164) (7 813 m²). (Public Plan Bunbury 1:2 000 01.28 (Hudson Road).)

File No. 1912/987.

SWAN.—No. 40243 (Public Recreation) Location No. 11030 (formerly portion of Swan Location K1 and being Lot 36 on Plan 15860) (4 620 m²). (Public Plan Perth 1:2 000 BG: 34/13.35 (Farnesian Circle).)

File No. 1756/987.

WAROONA.—No. 40242 (Parking and Tourist Facilities) Lot No. 384 (formerly Waroona Town Lots 225 and 226) (2 972 m²). Diagram 87920 (Public Plan Waroona Townsite 1:2 000 BG: 32/17.06 (Drake Road).)

File No. 2088/987.

SWAN.—40239 (Recreation) Location No. 10771 (5.474 1 ha). Original Plan 16735 (Public Plan Moore River NW 1:25 000 (Gingin Brook Road).)

File No. 565/986.

HALLS CREEK.—No. 40235 (Use and Requirements of the Government Employees Housing Authority) Lot No. 407 (781 m²). Original Plan 16477 (Public Plan Halls Creek 1:2 000 32.25 (Moyle Crescent).)

File No. 1812/987.

CANNING.—40234 (Primary School Site) Location No. 3594 (formerly portion of Canning Location 16 and being Lot 1389 on Plan 3314, Sheet 2) (1.456 9 ha). (Public Plan Perth 1:2 000 19.10 (Bullfinch Street).)

File No. 2189/987.

GERALDTON.—No. 40233 (Public Recreation) Lot No. 2890 (formerly portion of Geraldton Suburban Lot 104 and being Lot 96 on Plan 8075) (809 m²). (Public Plan Geraldton 1:2 000 15.15 (Quarry Street).)

File No. 1329/987.

NEWMAN.—No. 40231 (Park) Lot Nos. 2303 and 2304 (3 522 m²). Diagram 87982 (Public Plan Newman 1:2 000 15.15 (Newman Drive).)

File No. 2207/987.

CANNING.—No. 40230 (Primary School Site) Location No. 3595 (formerly portion of Canning Location 16 and being Lot 1388 on Plan 3314, Sheet 2) (1.456 9 ha). (Public Plan Perth 1:2 000 19.10 (Bullfinch Street).)

File No. 1056/982.

DERBY.—No. 40229 (Use and Requirements of the Commissioner of Main Roads) Lot No. 1149 (795 m²). Original Plan 15280 (Public Plan Derby townsite 1:2 000 03.06 (Tower Place).)

File No. 1413/987.

SWAN.—No. 40228 (Public Recreation) Location No. 10999 (formerly portion of Swan Location 2776 and being Lot 1 on Plan 15648) (3.198 2 ha) Public Plan Perth 1:2 000 21.25 (Palmer Crescent).)

File No. 1904/983.

KUNUNURRA.—No. 40227 (Housing (Health Department)) Lot No. 2265 (formerly Kununurra Lot 1922) (777 m²). (Public Plan Kununurra 1:2 000 24.15 (Melaleuca Drive).)

File No. 2086/987.

HAY.—No. 40225 (Water Catchment Area) Location 2350 (125.634 1 ha). Diagram 86164 (Public Plan Geekabee 1:25 000 SW (near Tuckers Road).)

File No. 1391/987.

BROOME.—No. 40224 (Public Recreation) Lot No. 2241 (formerly portion of Broome Lot 2067 and being Lot 86 on Plan 15980) (1.283 3 ha). (Public Plan 1:2 000 29.14 (Drummond Place).)

File No. 1819/987.

COCKBURN SOUND.—No. 40223 (Public Recreation) Location No. 2923 (formerly portion of Cockburn Sound Location 16 and being Lot 923 on Plan 15732 (8 689 m²). (Public Plan Peel 1:2 000 06.26 (Windward Close).)

File No. 1764/987.

TOM PRICE.—No. 40222 (Public Recreation) Lot No. 292 (formerly portion of Gregory Location 46 and being Lot 846 on Plan 15207) (3 332 m²). (Public Plan Tom Price 1:2 000 12.10 (Poinsettia Street).)

File No. 1053/987.

SWAN.—No. 40221 (Public Recreation) Location No. 11021 (formerly portion of Swan Location K and being Lot 46 on Plan 15869) (3 518 m²). (Public Plan Perth 1:2 000 11.35 (Camberwell Road).)

File No. 1820/987.

SWAN.—No. 40220 (Public Recreation) Location No. 11016 (formerly portion of Swan Location 2103 and being Lot 53 on Plan 15864) (1 552 m²). (Public Plan Perth 1:2 000 09.25 (Underwood Avenue).)

File No. 2707/986.

ESPERANCE.—No. 40219 (Public Recreation) Location No. 2037 (formerly portion of Esperance Location 589 and being Lot 8 on Plan 15646) (1 045 m²). (Public Plan Esperance 1:10 000 3.4 (Stearnes Road).)

File No. 1718/987.

KWINANA No. 40218 (Public Recreation) Lot No. 246 (formerly portion of Kwinana Lot 242 and being Lot 500 on Plan 15882) (2.725 5 ha). (Public Plan Peel 1:10 000 3.6 (Weaver Lane).)

File No. 3608/986.

HANNANS SUBURBAN AREA.—No. 40217 (Public Recreation) Lot No. 168 (formerly portion of Hannans Suburban Area Lot 165 and being Lot 39 on Plan 15703) (3 598 m²). (Public Plan Kalgoorlie 1:2 000 28.40 (Gloss Place).)

File No. 3105/986.

ESPERANCE.—No. 40216 (Public Recreation) Location No. 2036 (formerly portion of Esperance Location 824 and being Lot 66 on Plan 15663 (6.887 2 ha). (Public Plan Esperance 1:10 000 4.5 (near Orana Drive).)

File No. 2364/986.

VICTORIA.—No. 40215 (Public Recreation) Location No. 11737 (formerly portion of Victoria Location 2649 and being Lot 5 on Diagram 70491) (27.210 3 ha). (Public Plan Geraldton 1:2 000 18.23 and 18.24 (Hackett Road).)

File No. 2026/986.

FREMANTLE.—No. 40214 (Public Recreation) Lot No. 2043 (formerly portion of Fremantle Town Lot 1533 and being Lot 14 the subject of Diagram 70155) (4 685 m²). (Public Plan Perth 1:2 000 BG: 34/7.13 (Bolton Place).)

File No. 1840/987.

SWAN.—No. 40213 (Public Recreation) Location No. 11006 (formerly portion of Swan Location H and being Lot 75 on Plan 15654) (4 345 m²). (Public Plan Perth 1:2 000 14.37 (Summerlakes Parade).)

File No. 2078/987.

AVON.—No. 40212 (Water Supply) Location No. 28936 (1.011 7 ha). Diagram Northam 1397 (Public Plan Kodj Kodjin 1:50 000 (Bencubbin-Kellerberrin Road).)

File No. 2084/987.

AVON.—No. 40211 hectares (Gravel) Location No. 28935 (2.023 4 ha). Diagram Northam 1397 (Public Plan Kodj Kodjin 1:50 000 (Bencubbin-Kellerberrin Road).)

File No. 2582/984.

SWAN.—No. 40210 (Public Recreation) Location No. 11000 (formerly portion of Swan Location 1323 and being Lot 305 on Diagram 67258) (3.434 2 ha). (Public Plan Perth 1:2 000 13.33 (Verbena Crescent).)

File No. 2126/984.

TOM PRICE.—No. 40209 (Public Recreation) Lot No. 294 (formerly portion of Gregory Location 46 and being Lot 840 on Plan 14722 (sheet 2)) (3 022 m²). (Public Plan Tom Price 1:2 000 12.10 (Hibiscus Street).)

File No. 1376/987.

SWAN.—No. 40208 (Public Recreation) Location No. 11011 (formerly portion of Swan Location 1531 and being Lot 5 on Plan 15897) (2.838 2 ha). (Public Plan Perth 1:2 000 31.29 (Bourkes Gully).)

File No. 1525/985.

KARRATHA.—No. 40206 (Quarry) Lot No. 4204 (24.25 ha). Diagram 87755 (Plan Karratha 1:10 000 BH65/6.6 (Karratha Townsite).)

File No. 2783/981.

YILGARN.—No. 40204 (Television Repeater Site) Location No. 1518 (4 679 m²). Diagram 86986 (Plan Jackson 1:250 000 (on Brontie Station).)

File No. 2145/987.

BULARA.—No. 40202 (Sewage Treatment Plan Site) Location No. 71 (13.137 5 ha). Diagram 88043 (Plan Halls Creek 1:10 000 7.5 (Duncan Highway in the Shire of Halls Creek).)

File No. 3065/985.

PEAWAH.—No. 40201 (Protection of Gravesites) Location No. 42 (2 400 m²). Diagram 88103 (Plan Roebourne 1:250 000 (near North West Coastal Highway, Whim Creek).)

File No. 1697/987.

SWAN.—No. 40200 (Public Recreation) Lot No. 10994 (formerly portion of each of Swan Locations 69 and 70 and being Lot 110 on Plan 15877) (1.927 7 ha). (Plan Perth 1:2 000 08.16 (Braunton Street).)

File No. 2512/985.

FITZROY.—No. 40199 (Radio Transmitter Site) Location No. 222 (180 m²). Diagram 87426 (Public Plan Mount Anderson 1:250 000 (near Myroodah-Luluigui Road).)

File No. 1195/986.

COCKBURN SOUND.—No. 40198 (Railway Purposes) Location Nos 2858 and 2859 (1.107 1 ha). Diagrams 87640 and 87641 (Public Plan Peel 1:10 000 2.6 and 1:2 000 8.29 (Day Road Shire of Rockingham).)

File No. 1923/979.

PERTH.—No. 40197 (Work Release Centre) Lot No. 983 (4 225 m²). Diagram 87795 (Public Plan Perth 1:2 000 13.25 and 13.26 (John Street).)

File No. 1765/987.

TOM PRICE.—No. 40195 (Public Recreation) Lot No. 291 (formerly portion of Gregory Location 46 and being Lot 859 on Plan 14829) (7 198 m²). (Public Plan Tom Price 1:2 000 11.10 and 11.11 (Mine Road).)

File No. 2124/984.

TOM PRICE.—No. 40194 (Public Recreation) Lot No. 293 (formerly portion of Gregory Location 46 and being Lot 847 on Plan 14720) (1.468 4 ha). (Public Plan Tom Price 1:2 000 12.10 and 11.10 (Willow Road).)

File No. 1412/987

SWAN.—No. 40193 (Public Recreation) Loc. No. 10983 (formerly portion of Swan Location 1315 and being Lot 792 on Plan 15214) (4.911 6 ha). (Public Plan Perth 1:2 000 10.40 (McDowell Crescent).)

File No. 1654/987

COCKBURN SOUND.—No. 40192 (Public Recreation) Location No. 2939 (formerly portion of Cockburn Sound Location 549 and being Lot 245 on Plan 15847) (6.596 2 ha). (Public Plan Perth 1:2 000 11.13 and 11.14 (Eckersley Heights).)

File No. 2599/986.

TAMBELLUP.—No. 40191 (Public Recreation) Lot Nos. 376, 377 and 378 (formerly portion of Tambellup Lot 349 and being Lots 2, 12 and 8 on diagram 70550) (4 390 m²). (Public Plan Tambellup 1:2 000 37.33 and 37.34 (Saggers and Graham Streets).)

File No. 1705/987.

SWAN.—No. 40190 (Public Recreation) Location No. 10993 (formerly portion of Perthshire Location 121 and being Lot 165 on Plan 15834) (3 922 m²). (Public Plan Perth 1:2 000 11.26 and 11.27 (Kavanagh Street).)

File No. 2018/987

COCKBURN SOUND.—No. 40189 (Public Recreation) Lot No. 2935 (formerly portion of Cockburn Sound Location 16 and being Lot 183 on Plan 15638) (1 176 m²). (Public Plan Mandurah 1:2 000 06.39 (Donnelly Gardens).)

File No. 2580/986.

COCKBURN SOUND.—No. 40188 (Public Recreation) Location Nos. 2931 to 2934 inclusive (formerly portions of Cockburn Sound Location 16 and being Lot 402 on Plan 15637 and Lots 403, 401 and 404 on Plan 15634) (221 m²). (Public Plan Mandurah 1:2 000 06.39 (Ashburton Court).)

File No. 2089/987.

JILBADJI.—No. 40186 (Radio Base Site and Trigonometrical Station) Location No. 1003 (2.25 ha). Diagram 87893 (Public Plan 6/80 (near Meranda North Road).)

File No. 1974/987.

SWAN.—No. 40179 (Public Recreation) Location No. 11013 (formerly portion of each of Swan Locations 1812 and 1844 and being Lot 41 on Plan 15277) (6 489 m²). (Plan Perth 1:10 000 8.8 (Sittella Retreat).)

File No. 1973/987

COCKBURN SOUND.—No. 40178 (Public Recreation) Location No. 2928 (formerly portion of Cockburn Sound Location 631 and being Lot 265 on Plan 15248) (7 812 m²). (Plan Perth 1:2 000 13.12 (Calley Drive).)

File No. 1975/987

SWAN.—No. 40177 (Drainage) Location No. 11014 (formerly portion of Swan Location 1315 and being Lot 966 on Plan 15824) (2 302 m²). (Plan Perth 1:2 000 06.38, 06.39 (Quay Court).)

File No. 3039/986

SWAN.—No. 40169 (Public Recreation) Location No. 10996 (formerly portion of Swan Location 1879 and being Lot 500 on Plan 15678) (7.612 8 ha). Original Plan 15678 (Plan Swan 1:2 000 09.02 (Timberlane Drive Woodvale).)

File No. 545/987.

SWAN.—No. 40142 (Drainage) Lot No. 10984 (formerly portion of Swan Location 1315 and being Lot 212 on Plan 15762) (794 m²). (Plan Perth 1:2 000 15.38 (Kestrel Parade Ballajura).)

File No. 407/987.

CANNING.—No. 40141 (Public Recreation) Location No. 3590 (formerly portion of Canning Location 16 and being lot 269 on Plan 15744) (8 166 m²). (Public Plan Perth 1:2 000 21.10 (Farnham Place Gosnells).)

File No. 3406/986

COLLIE.—No. 39859 (Sewage Pumping Station) Lot No. 2747 (366 m²). Original Plan 16671 (Public Plan Collie 1:2 000 31.31 (Buckingham Way).)

N. J. SMYTH,
Executive Director.

LAND ACT 1933

Reserve

Department of Land Administration,
Perth, 6 November 1987.

HIS Excellency the Governor in Executive Council has been pleased to set apart as a Public Reserve the land described below for the purpose therein set forth.

File No. 1243/984.

PERTH.—No. 40302 (Use and Requirements of the Minister for Works), Lot No. 982 (about 5.648 9 hectares). (Public Plan Perth 1:2 000 12.25 (Wellington and Market Streets).)

N. J. SMYTH,
Executive Director.

AMENDMENT OF RESERVES

Department of Land Administration,
Perth, 6 November 1987.

HIS Excellency the Governor in Executive Council has been pleased to approve, under section 37 of the Land Act 1933 of the amendment of the following Reserves—

File No. 2183/986.—No. 40057 (Cockburn Sound Location 2901) "Public Recreation" to include Cockburn Sound Location 2925 (formerly portion of Cockburn Sound Location 21 and being Lot 25 on Plan 14908) and of its area being increased to 1,406.6 hectares accordingly. (Plan Perth 1:2 000 12.08 (Bibra Drive).)

File No. 2645/985.—No. 39283 (Plantagenet Location 7589) "School Site" to include Plantagenet Location 7636 (formerly portions of Plantagenet Location 355 and being Lots 2, 3, 5, 10 and 11 on Plan 308) and of its area being increased to 1,847.5 hectares accordingly. (Plan Albany 1:2 000 09.07 and 09.08 (Abercorn Street).)

File No. 3431/982.—No. 38412 (Swan District) "Public Recreation" to comprise Swan Location 10699 as surveyed and shown bordered red on Lands and Surveys Diagram 87439 in lieu of Swan Location 10475 and of its area remaining unaltered. (Plan Perth 1:2 000 11.38 (Stansted Crescent).)

File No. 2409/982.—Reserve No. 38351 (Newman Lot 689) "Hospital" to exclude those portions now comprising Newman Lots 2303 and 2304 as surveyed and shown bordered red on Land Administration Diagram 87982 and of its area being reduced to 4,371.7 hectares accordingly. (Plan Newman 1:2 000 15.15 (Newman Drive).)

File No. 3884/22.—No. 38290 (at Gledhow) "Rubbish Disposal Site" to comprise Gledhow Lot 123 as surveyed and shown bordered red on Land Administration Diagram 88127 in lieu of Lot B15 and of its area being reduced to 8,266 square metres accordingly. (Plan Albany and Environs 1:2 000 8.05 (Gipton Street).)

File No. 1345/77.—No. 38011 (Swan Locations 10350 and 10474) "Public Recreation" to include Swan Location 11029 (formerly portion of Swan Location 1902 and being Lot 100 on Plan 15953) and of its area being increased to 1,171.9 hectares accordingly. (Plan Perth 1:2 000 BG 34/31.32).

File No. 2513/982.—No. 37948 (Leonora Lot 982) "Community and Child Health Purposes" to include Leonora Lot 1115 (formerly portion of Leonora Lot 36) and of its area being increased to 505 square metres. (Plan Leonora Sheet 1 (Tower Street).)

File No. 875/982.—No. 37684 (Plantagenet Location 7488) "Quarry (Limestone)" to exclude that portion now comprised in Plantagenet Location 7629 as surveyed and shown bordered red on Land Administration Diagram 88010 and of its area being reduced to 27,139.4 hectares accordingly. (Plan Albany and Environs 1:10 000 BK 26 2.1 (near Martins Road).)

File No. 2923/980.—No. 37326 (Sussex Location 4744) "Public Recreation" to include Sussex Location 4841 (formerly portion of Sussex Location 409 and being Lot 78 on Plan 15896) and of its area being increased to 6,604.4 hectares accordingly. (Plan Margaret River 1:10 000 2.1 (Wallcliffe Road).)

File No. 1699/77.—No. 34928 (Swan Districts) "Parkland and Recreation" to comprise Hamersley Lot 20 as surveyed and shown on Original Plan 16810 in lieu of Swan Locations 9607 and 9608 and of its area being increased to 1,894.8 hectares accordingly. (Plan 1:2 000 08.35 and 08.36 (Silica Road).)

File No. 2766/76.—No. 34305 (Broome Lots 1201 and 1212) "Drain" to exclude that portion now comprised in Broome Lot 2220 and include Broome Lot 2218 as surveyed on Land Administration Diagram 87979 and of its area being increased to 1,268.7 hectares accordingly. (Plan Broome 1:2 000 CG 73 30.15 (Frederick Street).)

File No. 1854/75.—No. 33527 (Wyndham Lot 1359) "Shire Depot Site" to include Wyndham Lot 914 and of its area being increased to 4,038.5 hectares accordingly. (Plan Wyndham 1:2 000 21.07, 21.08 and 22.08 (Coverley Street).)

File No. 3839/66.—No. 30756 (Swan Location 8566) "School Site" to include Swan Location 11001 (formerly portion of Swan Location K1 and being Lot 314 the subject of Diagram 68044) and of its area being increased to 10,435.1 hectares accordingly. (Plan Perth 1:2 000 13.34 and 13.35 (Mirrabooka Avenue).)

File No. 2574/66.—No. 30086 (at Kalamunda) "Water Supply" to comprise Kalamunda Lot 568 as delineated and shown bordered red on Land Administration Reserve Diagram 607 and of its area being increased to 728 square metres accordingly. (Plan: Perth 1:2 000 25.22 (near Collins Road).)

File No. 2700/16.—No. 26814 (Lake Grace Lots 115 and 159) "State Energy Commission Purposes" to exclude Lot 115 and of its area being reduced to 1,037 square metres accordingly. (Plan Lake Grace 1:2 000 6.17 (Lawson Street).)

File No. 2230/59.—No. 26292 (Canning Locations 1859, 3243 and 3244) "Park and Recreation" to include Canning Location 3602 (formerly portion of Canning Location 25 and being part of the land on Plan 7280, Sheet 3) and of its area being increased to 16,278.7 hectares accordingly. (Plan Perth 1:2 000 15.17 (Marjorie Avenue).)

File No. 3797/60.—No. 26117 (Plantagenet District) "Prison Site" to comprise, Plantagenet Location 7629 as surveyed and shown bordered red on Land Administration Diagram 88010 in lieu of Plantagenet Location 6825; and Location 7023 and of its area being increased to about 113 hectares accordingly. (Plan: Albany and Environs 1:10 000 Bk 26 2.1 (Princess Avenue).)

File No. 4083/29.—No. 25194 (Plantagenet Location 7342) "Flora and Fauna" to include Plantagenet Locations 7543 and 7544 as surveyed and shown bordered red on Lands and Surveys Original Plan 15908 and of its area being increased to 478,592.8 hectares accordingly. (Plan Toolbrunup SE 1:25 000 (Toolbrunup Road).)

File No. 5743/51.—No. 23938 (at Narrogin) "Railway Purposes (Housing)" to exclude Narrogin Lot 1431 and of its area being reduced to 2,578.8 hectares accordingly. (Plan Narrogin Townsite 1:2 000 BJ31 11.37 (Northwood Street).)

File No. 2959/29.—No. 23886 (Wellington Locations 3754 and 5058) "Conservation of Flora and Fauna" to include Wellington Location 5017 as delineated on Lands and Surveys Original Plan 10923 and of its area being increased to 244,445.3 hectares accordingly. (Plan Blackwood River 1:25 000 NW and SW (Gibbs Road).)

File No. 5028/49 V3.—No. 23136 (Bulara Locations 51, 67 and 75) "Common" to exclude that portion now comprised in Bulara Location 71 as surveyed and shown bordered red on Land Administration Diagram 88043 and of its area being reduced to 2,803.885 hectares, accordingly. (Plan Halls Creek 1:10 000 7.5 (Duncan Highway in the Shire of Halls Creek).)

File No. 2273/31.—No. 20771 (Victoria District) "Water" to comprise Victoria Location 9450 as surveyed on Lands and Surveys Original Plan 9728 and of its area being reduced to 6,313.1 hectares accordingly. (Plan 161/80 A4).

File No. 8874/12.—No. 14486 (Williams District) "Recreation, Camping and Hall Site" to comprise Williams Location 15752 as surveyed and shown bordered red on Land Administration Diagram 88113 in lieu of Locations 11310, 11936, 13779 and the area bounded on the northward by Location 4033 on the eastward by Location 6147 on the southward by Location 126 and on the westward by Locations 11936 and 13779 and of its area being established at 39,186.9 hectares. (Plan Williams 1:25 000 S.E. (Albany Highway in the Shire of Williams).)

File No. 2815/13.—No. 13840 (Ora Banda Lots 24 and 25) "Public Utility" to exclude Ora Banda Lot 25 and of its area being reduced to 1,012 square metres accordingly. (Plan Ora Banda Townsite (Turney Street).)

File No. 3559/88.—No. 1392 (Peawah Location 35) "Water and Camping Place" to exclude that portion now comprised in Peawah Location 42 as surveyed and shown bordered red on Land Administration Diagram 88103 and of its area being reduced to about 235 hectares accordingly. (Plan Roebourne 1:250 000 (near North West Coastal Highway, Whim Creek).)

File No. 3106/96.—No. 257 (Swan District) "Public Utility" to comprise Swan Location 10772 as surveyed and shown bordered red on Land Administration Original Plan 16735 and of its area being reduced to 19,484.7 hectare accordingly. (Plan Moore river N.W. 1:25 000 (Gingin Brook Road).)

File No. 1966/92.—No. 224 (Avon District) "Public Utility" to comprise Avon Location 28899 as delineated and shown bordered red on Land Administration Reserve Diagram 624 and of its area remaining unaltered. (Plan Northam N.W. 1:25 000 (Northam-Toodyay Road).)

N. J. SMYTH,
Executive Director.

CANCELLATION OF RESERVES

Department of Land Administration,
Perth, 6 November 1987.

HIS Excellency the Governor in Executive Council has been pleased to approve, under section 37 of the Land Act 1933 of the cancellation of the following Reserves—

File No. 2295/985.—No. 40183 (Perth Lot 971) "Use and Requirements of the Minister for Works". (Plan Perth 1:2 000 BG34 13.25 (Wellington Street).)

File No. 3382/78.—No. 35801 (Ravensthorpe Lot 6) "Historical Display Site". (Plan Ravensthorpe Townsite (Dunn Street).)

File No. 1700/77.—No. 34927 (Swan Location 9606) "Parkland and Recreation". (Plan Perth 1:2 000 08.35, 08.36 (Silica Road).)

File No. 998/68.—No. 30257 (Plan ort Hedland Lot 1618) "Parking (Truck)". (Plan Port Hedland 1:2 000 23.33 (Wilson Street).)

File No. 3367/25.—No. 29997 (Avon Locations 28377 and 28582) "Use and Requirements of the Curtin University of Technology". (Plan Northam SE 1:25 000 (Muresk Road).)

File No. 3439/68.—No. 29490 (Wellington Location 5017) "Timber for Settlers". (Plan Blackwood River 1:25 000 SW (Gibbs Road).)

File No. 31/56.—No. 29079 (Kwinana Lot 101) "Government Requirements". (Plan Peel 1:2 000 10.33 (Stanyford Way).)

File No. 4266/65.—No. 27988 (Meekatharra Lot 208) "Use and Requirements of the Shire of Meekatharra". (Plan Meekatharra Townsite Sheet 3 (Hill Street).)

File No. 1517/74.—No. 25819 (Wyndham Lot 914) "Depot Site (Main Roads Department)". (Plan Wyndham 1:2 000 21.08 (Coverley Street).)

File No. 728/33.—No. 24014 (Plan ort Hedland Lots 315 and 330) "Public Buildings". (Plan Port Hedland 1:2 000 23.33 (Wilson Street).)

File No. 1499/987.—No. 21580 (Nabberu District) "Aerial Landing Ground". (Plan Wiluna 1:250 000 (Road No. 10439).)

File No. 9761/908.—No. 11357 (Plan ort Hedland Lot 73) "Court House". (Plan Port Hedland 1:2 000 23.33 (Anderson Street).)

File No. 13285/04.—No. 9599 (Broome Lot 1331) "Shire Depot". (Plan Broome Townsite 1:2 000 CG73 30.15 (Frederick Street).)

File No. 15535/99.—No. 7028 (Swan District) "Agricultural Hall". (Plan Moore River N.W. 1:25 000 (Chitna Road).)

File No. 3106/96.—No. 3534 (Swan District) "Public Utility". (Plan Moore River NW 1:25 000 (Gingin Brook Road).)

N. J. SMYTH,
Executive Director.

CANCELLATION OF RESERVES

Department of Land Administration,
Perth, 6 November 1987.

HIS Excellency the Governor in Executive Council has been pleased to approve, under section 37 of the Land Act 1933 of the cancellation of the following Reserves—

File No. 5840/27V2.—No. 20240 (Perth Lot 647) "Market Site". (Plan Perth 1:2 000 12.25 (Wellington and Market Streets).)

File No.—1243/984.—No. 39742 (Perth Lot 979) "Use and Requirements of the Minister for Works". (Plan Perth 1:2 000 12.25 (Dyer Street).)

N. J. SMYTH,
Executive Director.

CHANGE OF PURPOSE OF RESERVES

Department of Land Administration,
Perth, 6 November 1987.

HIS Excellency the Governor in Executive Council has been pleased to approve, under section 37 of the Land Act 1933, of the purpose of the following Reserves—

File No. 2513/982.—No. 37948 (Leonora Lots 982 and 1115) being changed from "Community and Child Health Purposes" to "Clinic (Health Department)". (Public Plan Leonora Sheet 1.)

File No. 2176/79.—No. 36910 (De Witt Location 142—portion of Malus Island) being changed from "Recreation and Sites for Cabins, Chalets and Holiday Housing" to "Conservation and Recreation". (Public Plan Dampier and Barrow Island 1:250 000 (Malus Island).)

File No. 2177/79.—No. 36909 (West Lewis Island) being changed from "Recreation and Sites for Cabins, Chalets and Holiday Housing" to "Conservation and Recreation". (Public Plan Dampier and Barrow Island 1:250 000 (West Lewis Island).)

File No. 2178/79.—No. 36907 (East Lewis Island) being changed from "Recreation and Sites for Cabins, Chalets and Holiday Housing" to "Conservation and Recreation". (Public Plan Dampier and Barrow Island 1:250 000 (East Lewis Island).)

File No. 2177/78.—No. 35858 (Pingelly Lot 847) being changed from "Government Requirements (Fisheries and Wildlife)" to "Depot Site (CALM)". (Public Plan Pingelly 1:2 000 05.01 (Stone Street).)

File No. 1699/77.—No. 34928 (Hamersley Lot 20) being changed from "Parkland and Recreation" to "Parkland". (Public Plan Perth 1:2 000 08.351 and 08.36 (Silica Street).)

File No. 1854/75.—No. 33527 (Wyndham Lots 914 and 1359) being changed from "Shire Depot Site" to "Depot Site". (Public Plan Wyndham 1:2 000 21.07, 21.08 and 22.08 (Coverley Street).)

File No. 1748/70.—No. 32460 (Northcliffe Lots 70 and 71) being changed from "Public Buildings" to "Park and Gardens". (Public Plan Northcliffe Townsite (Zamia Street).)

File No. 1949/972.—No. 31665 (Kununurra Lots 982 and 983) being changed from "Government Requirements (Public Works Department)" to "Housing (Water Authority of Western Australia)". (Public Plan Kununurra 23.16 (Bandicott Drive).)

File No. 1368/966.—No. 28625 (Canning Location 2069) being changed from "Recreation" to "Public Recreation". (Public Plan Perth 1:2 000 23.05 (Ellis Road).)

File No. 409/64.—No. 27336 (Swan Location 7842) being changed from "Recreation" to "Public Recreation". (Public Plan Perth 1:2 000 18.25 (Epsom Avenue).)

File No. 2700/16.—No. 26814 (Lake Grace Lot 159) being changed from "State Energy Commission Purposes" to "Community Purposes". (Plan Lake Grace 1:2 000 6.17 (Lawson Street).)

File No. 3424/97.—No. 23813 (Wyndham Lots 160 and 161) being changed from "Office Site (State Shipping Service)" to "Use and Requirements of the Western Australian Coastal Shipping Commission". (Public Plan Wyndham Townsite (MacPhee Street).)

File No. 2273/31.—No. 20771 (Victoria Location 9450) being changed from "Water" to "Water Supply". (Public Plan 161/80 A4.)

File No. 446/28.—No. 19784 (Wellington Location 4003) being changed from "Conservation of Flora" to "Conservation of Flora and Fauna". (Plan Blackwood River 1:25 000 SW and NW (Gibbs Road).)

File No. 1345/16.—No. 16570 (Victoria Location 4161) being changed from "Sanitary Site" to "Depot Site". (Public Plan 122/80 (near Perenjori).)

File No. 1639/15.—No. 16223 (Serpentine Agricultural Area Lot 118) being changed from "Road Board Office" to "Recreation and Parking". (Public Plan Peel 1:10 000 5.5 (Jarrahdale Road and South Western Highway).)

File No. 8776/07.—No. 11656 (North Fremantle Lots 171, 274, 275, 282, 367 and 426) being changed from "Government Requirements (State Implement Works)" to "Use and Requirements of the Western Australian Development Corporation". (Public Plan Perth 1:2 000 7.16 and 7.17 (McCabe Street).)

File No. 3106/96.—No. 257 (Swan Location 10772) being changed from "Public Utility" to "Parkland". (Public Plan Moore River NW 1:25 000 (Gingin Brook Road).)

File No. 1966/92.—No. 224 (Avon Location 28899) being changed from "Public Utility" to "Recreation". (Public Plan Northam NW 1:25 000 (Northam-Toodyay).)

N. J. SMYTH,
Executive Director.

AMENDMENT OF BOUNDARIES

Karratha Townsite
Department of Land Administration,
Perth, 6 November 1987.

File No. 743/68 V3.

HIS Excellency the Governor in Executive Council has been pleased to approve, under section 10 of the Land Act 1933 of the amendment of the boundaries of Karratha Townsite to include the area described in the Schedule hereunder.

Schedule

Karratha Lot 4204 as delineated and shown bordered red on Land Administration Diagram 87755 having an area of 24.25 hectares.

(Public Plan: Karratha 1:10 000 BH 65/6.6.)

N. J. SMYTH,
Executive Director.

TRANSFER OF LAND ACT 1893

Notice of Appointment
Department of Land Administration,
Perth, 6 November 1987.

File 3622/986.

IT is hereby notified for Public Information that The Lieutenant-Governor and Deputy of the Governor in Executive Council has approved pursuant to section 8 of the Transfer of Land Act 1893 to the appointment of John Kubiak as Assistant Registrar of Titles.

C. GRANT,
Acting Executive Director.

AMENDMENT OF BOUNDARIES

Wyalkatchem Townsite
Department of Land Administration,
Perth, 6 November 1987.

File No. 2552/982.

HIS Excellency the Governor in Executive Council has been pleased to approve, under section 10 of the Land Act 1933 of the amendment of the boundaries of Wyalkatchem Townsite as described in the Schedules A and B hereunder.

Schedule A

To include all that portion of land bounded by lines starting from the intersection of a line in prolongation easterly of the southern boundary of Avon Location 24266 with a northwestern side of West Lake Road, as surveyed and shown on Land Administration Plan 16117, a point on a present southern boundary of Wyalkatchem Townsite, and extending southwesterly and northwesterly along sides of that road to a line in prolongation easterly of the southern boundary of Location 24266, a point on a present southern boundary of Wyalkatchem Townsite and thence easterly along that boundary to the starting point.

Schedule B

To exclude all that portion of land bounded by lines starting from the intersection of a line in prolongation easterly of the southern boundary of Avon Location 24266 with a northwestern side of West Lake Road, as surveyed and shown on Land Administration Original Plan 16117, a point on a present southern boundary of Wyalkatchem Townsite, and extending northeasterly along that side to the southernmost southwestern corner of the central severance of Location 21376, a point on a present northeastern boundary of Wyalkatchem Townsite and thence southeasterly and westerly along sides of that townsite to the starting point.

(Public Plan Wyalkatchem Regional 10 000).

N. J. SMYTH,
Executive Director.

LAND ACT 1933

Land Release
Department of Land Administration,
Perth, 6 November 1987.

Corres. 1194/986.

HIS Excellency, the Governor in Executive Council has been pleased to approve under section 45A of the Land Act 1933 of the sale of Denham Lot 296 having an area of about six hectares for the purpose of holiday accommodation at the purchase price of \$200 000 and subject to the conditions stated.

- (i) The purchaser shall within six months next following the date of approval of the application, in accordance with detailed specifications approved by the Local Authority, commence to construct holiday accommodation or cause the construction to be commenced and thereafter diligently proceed with and complete a programme of development to a stage of completion not less than that agreed for the issue of a Crown Grant. If this requirement has not been finalised within two years from the date of approval of the application, the land may be absolutely forfeited together with all purchase money and fees that may have been paid.
- (ii) The purchaser will be required to submit a detailed environmental management plan acceptable to the Shire of Shark Bay, and the Environmental Protection Authority, relevant to the site and adjoining land likely to be effected by the development.

Such plan shall be submitted within four months from the date of approval or the application shall be deemed to have lapsed, and all moneys paid shall be forfeited.

- (iii) The purchaser shall be responsible for and make arrangements with the relevant authorities for the provision of services to the site, including road access, water and power.
- (iv) The lot is released subject to survey.

Terms of Sale

Ten per cent of the purchase price is payable on application and the balance of purchase money is payable within 12 months from the date of approval of application by four quarterly instalments on the first day of January, April, July and October. The first instalment shall become due and payable on the first day of the quarter next following the date of approval of application.

A licence shall be available upon which a mortgage can be registered.

The amount outstanding during the 30 days immediately following the date of allocation shall be interest free, but all moneys outstanding after that period shall be subject to interest at the rate of 13.6 per cent per annum, calculated at quarterly rests on the balance outstanding at the end of the previous quarter. Such interest shall be due and payable with the prescribed instalment.

However, nothing shall prevent the balance of purchase money and fees being paid at an earlier date should the purchaser so desire, but a Crown Grant shall not issue until the conditions under which the land was released have been complied with.

A Crown Grant fee of \$55, plus an additional Assurance Fund fee of \$400 is payable with the final instalment.

SUBURBAN LAND

Hampton Location 193
Department of Land Administration,
Perth, 6 November 1987.

File 2158/78.

HIS Excellency the Governor in Executive Council has been pleased to approve under section 10 of the Land Act 1933 of Hampton Location 193 being set apart as Suburban Land.

(Public Plan Kalgoorlie-Boulder 1:10 000 CF37/6.7.)

N. J. SMYTH,
Executive Director.

Should the purchaser fail to pay the moneys as prescribed, the land may be absolutely forfeited together with all purchase money and fees that may have been paid.

Method of Application

A person in the employ of the State must apply through the Executive Director for the Governor's permission to hold this land. Written approval of the Permanent Head concerned should accompany such application.

Applications must be lodged at the Department of Land Administration, Perth on or before Wednesday, 23 December 1987 accompanied by a deposit of \$20 000 together with the required development details and completed Land Board Questionnaire.

All applications lodged on or before that date will be treated as having been received on the closing date, and if there are more applications than one for the lot, the application to be granted will be decided by the Land Board.

N. J. SMYTH,
Executive Director.

Applications will be received for the lot up to and including Wednesday 16 December 1987 at the Department of Land Administration Perth, accompanied by a deposit of \$1 500 together with the required development details and completed Land Board Questionnaire.

All applications received up to and including Wednesday 16 December 1987 will be treated as being received on the same day and the successful applicant will be determined by the Land Board if more than one application is received for the lot.

If the lot is not applied for or is not allocated, it will remain available for a period of 12 months from the closing date at which time pricing and conditions will be reviewed (in that period, if more than one application is received for the lot on the same day the Minister for Lands will determine the method of allocation).

N. J. SMYTH,
Executive Director.

LAND ACT 1933

Land Release

Department of Land Administration,
Perth, 6 November 1987.

Corres 724/980 V2.

THE Hon Minister for Lands has approved the sale under section 45B of the Land Act 1933 of Newman Lot 1660 for the purpose of Light Industry at a purchase price of \$15 000 and subject to the following conditions.

Conditions of Sale

The purchaser shall within six months next following the date of approval of the application, in accordance with detailed specifications approved by the Shire of East Pilbara commence to construct Light Industrial premises or cause the construction to be commenced and thereafter diligently proceed with and complete a programme of development to a stage of completion not less than that agreed for the issue of a Crown Grant. If this requirement has not been finalised within two years from the date of approval of the application, the land may be absolutely forfeited together with all purchase money and fees that may have been paid.

Terms of Sale

Ten per cent of the purchase price is payable on application and the balance is payable within 12 months from the date of approval of application by four quarterly instalments on the first day of January, April, July and October. The first of these instalments shall become due and payable on the first day of the quarter next following the date of approval of application.

The 10 per cent payment shall be deemed to be the prescribed first instalment and a licence shall be available upon which a mortgage may be registered.

The amount outstanding during the 30 days immediately following the date of allocation shall be interest free, but all moneys outstanding after that period shall be subject to interest at the rate of 13.6 per cent per annum, calculated at quarterly rests on the balance outstanding at the end of the previous quarter. Such interest shall be due and payable with the prescribed instalments.

However, nothing shall prevent the balance of purchase money being paid at an earlier date should the purchaser so desire, but a Crown Grant (freehold) will not issue until the conditions under which the land was released have been complied with.

A Crown Grant fee of \$55 plus an additional Assurance Fund fee of \$30 is payable with the final instalment.

Should the purchaser fail to pay the moneys as prescribed, the land may be absolutely forfeited together with all purchase moneys and fees that may have been paid.

Method of Application

A person in the employ of the State must apply through the Executive Director, Department of Land Administration for the Governor's permission to hold this land. Written approval of the Permanent Head concerned should accompany such application.

LAND ACT 1933

Land Release

Department of Land Administration,
Perth, 6 November 1987.

Corres. 1989/987.

THE Hon Minister for Lands has approved the sale under section 45B of the Land Act 1933 of the Karratha Lots as shown in the schedule hereunder for Commercial and Retail purposes at the purchase prices shown and subject to the following conditions.

Schedule

Lot; Street; Area (square metres); Purchase Price; Deposit.
3261; Legendre Road; 1 021; \$30 000; \$3 000.
3262; Legendre Road; 823; \$25 000; \$2 500.
3263; Cnr Legendre Road and Nickol Road; 1 079; \$32 000;
\$3 200.
(Public Plans Karratha 28.28, 28.27.)

Conditions of Sale

The purchaser shall within six months next following the date of approval of the application, in accordance with detailed specifications approved by the Shire of Roebourne commence to construct Commercial or Retail premises or cause the construction to be commenced and thereafter diligently proceed with and complete a programme of development to a stage of completion not less than that agreed for the issue of a Crown Grant. If this requirement has not been finalised within two years from the date of approval of the application, the land may be absolutely forfeited together with all purchase money and fees that may have been paid.

Terms of Sale

Ten per cent of the purchase price is payable on application and the balance is payable within 12 months from the date of approval of application by four quarterly instalments on the first day of January, April, July and October. The first of these instalments shall become due and payable on the first day of the quarter next following the date of approval of application.

The 10 per cent payment shall be deemed to be the prescribed first instalment and a licence shall be available upon which a mortgage may be registered.

The amount outstanding during the 30 days immediately following the date of allocation shall be interest free, but all moneys outstanding after that period shall be subject to interest at the rate of 13.6 per cent per annum calculated at quarterly rests on the balance outstanding at the end of the previous quarter. Such interest shall be due and payable with the prescribed instalments.

However, nothing shall prevent the balance of purchase money being paid at an earlier date should the purchaser so desire, but a Crown Grant (freehold) will not issue until the conditions under which the land was released have been complied with.

A Crown Grant fee of \$55 plus an additional Assurance Fund fee calculated at .002 of the purchase price is payable with the final instalment.

Should the purchaser fail to pay the moneys as prescribed, the land may be absolutely forfeited together with all purchase moneys and fees that may have been paid.

Method of Application

A person in the employ of the State must apply through the Executive Director, Department of Land Administration for the Governor's permission to hold this land. Written approval of the Permanent Head concerned should accompany such application.

Applications will be received for all lots up to and including Wednesday, 23 December 1987 at the Department of Land Administration Perth, accompanied by a 10 per cent deposit together with the required development details and completed Land Board Questionnaire.

All applications received up to and including Wednesday, 23 December 1987 will be treated as being received on the same day and the successful applicants will be determined by the Land Board if more than one application is received for the same lot.

Any lot that is not applied for or is not allocated, will remain available for a period of 12 months from the closing date at which time pricing and conditions will be reviewed for any lot on the same day the Minister for Lands will determine the method of allocation.

N. J. SMYTH,
Executive Director.

LAND ACT 1933

Land Release

Department of Land Administration,
Perth, 6 November 1987.

Corres. 2406/70 V2.

THE Hon Minister for Lands has approved the sale under section 45B of the Land Act 1933 of the Boulder Lots listed in the Schedule hereunder for the purpose of Light Industry at the purchase prices shown and subject to the conditions stated.

Schedule

Lot; Street; Area (square metres); Purchase Price; Deposit.

F32; Oroya; 1 012; \$7 500; \$750.
F40; Vivian; 1 012; \$7 500; \$750.
F41; Vivian; 1 012; \$7 500; \$750.
F42; Oroya; 1 012; \$7 500; \$750.
F43; Oroya; 1 012; \$7 500; \$750.
F44; Oroya; 1 012; \$7 500; \$750.
F45; Cnr Oroya and Chesapeake; 1 012; \$7 500; \$750.
F50; Oroya; 1 012; \$7 500; \$750.
F51; Oroya; 1 012; \$7 500; \$750.
F52; Oroya; 1 012; \$7 500; \$750.
F53; Cnr Oroya and Shannan; 1 012; \$7 500; \$750.
F88; Cnr Chaffers and Columbia; 1 012; \$7 500; \$750.
F89; Chaffers; 1 012; \$7 500; \$750.
F270; Cnr Oroya and Shannon; 1 012; \$7 500; \$750.
F271; Oroya; 1 012; \$7 500; \$750.
F272; Oroya; 1 012; \$7 500; \$750.
F273; Oroya; 1 012; \$7 500; \$750.
392; Vivian; 1 012; \$7 500; \$750.
393; Vivian; 1 012; \$7 500; \$750.
397; Vivian; 1 012; \$7 500; \$750.
1723; Vivian; 1 012; \$7 500; \$750.
1724; Vivian; 1 012; \$7 500; \$750.
1727; Oroya; 1 012; \$7 500; \$750.
1728; Oroya; 1 012; \$7 500; \$750.
1729; Oroya; 1 012; \$7 500; \$750.
1730; Oroya; 1 012; \$7 500; \$750.
1731; Oroya; 1 012; \$7 500; \$750.
1732; Oroya; 1 012; \$7 500; \$750.

Conditions of Sale

The purchaser shall within six months next following the date of approval of the application, in accordance with detailed specifications approved by the Shire of Boulder commence to construct Light Industrial premises or cause the construction to be commenced and thereafter diligently proceed with and complete a programme of development to a stage of completion not less than that agreed for the issue of a Crown Grant. If this requirement has not been finalised within two years from the date of approval of the application, the land may be absolutely forfeited together with all purchase money and fees that may have been paid.

Terms of Sale

Ten per cent of the purchase price is payable on application and the balance is payable within 12 months from the date of approval of application by four quarterly instalments on the first day of January, April, July and October. The first of these instalments shall become due and payable on the first day of the quarter next following the date of approval of application.

The 10 per cent payment shall be deemed to be the prescribed first instalment and a licence shall be available upon which a mortgage may be registered.

The amount outstanding during the 30 days immediately following the date of allocation shall be interest free, but all moneys outstanding after that period shall be subject to interest at the rate of 13.6 per cent per annum, calculated at quarterly rests on the balance outstanding at the end of the previous quarter. Such interest shall be due and payable with the prescribed instalments.

However, nothing shall prevent the balance of purchase money being paid at an earlier date should the purchaser so desire, but a Crown Grant (freehold) will not issue until the conditions under which the land was released have been complied with.

A Crown Grant fee of \$55 plus an additional Assurance Fund fee calculated at 0.002 of the purchase price is payable with the final instalment.

Should the purchaser fail to pay the moneys as prescribed, the land may be absolutely forfeited together with all purchase moneys and fees that may have been paid.

Method of Application

A person in the employ of the State must apply through the Executive Director, Department of Land Administration for the Governor's permission to hold this land. Written approval of the Permanent Head concerned should accompany such application.

Applications will be received for all lots up to and including Wednesday, 16 December 1987 at the Department of Land Administration Perth, accompanied by a 10 per cent deposit together with the required development details and completed Land Board Questionnaire.

All applications received up to and including Wednesday, 16 December 1987 will be treated as being received on the same day and the successful applicants will be determined by the Land Board if more than one application is received for the same lot.

Any lot that is not applied for or is not allocated, will remain available for a period of 12 months from the closing date at which time pricing and conditions will be reviewed (in that period, if more than one application is received for any lot on the same day the Minister for Lands will determine the method of allocation).

General Information

The lots are serviced by roads, and water.

The successful applicant will need to make formal application to the State Energy Commission for the supply of power, prior to occupation of the lot. In this regard prospective applicants should contact the State Energy Commission concerning connection costs.

The Minister for Lands reserves the right to refuse any application on the grounds that the proposed development and/or development programme is inadequate or unsuitable or that the applicant has failed to show adequate capacity to fund his development programme.

At the time of land allocation the Minister for Lands shall advise the purchase of the extent of development that will be necessary to enable the issue of a Crown Grant (freehold).

N. J. SMYTH,
Executive Director.

FORFEITURES

Department of Land Administration,
Perth, 4 November 1987.

THE following leases and licences together with all Rights, Title and Interest therein have this day been forfeited to the Crown under the Land Act 1933 for the reasons stated.

- Name; Lease or Licence; District; Reason; Corres No.; Plan.
- Bond K. H. S., Wilkinson S.; 338/14803; Gascoyne Junction Lot 37; Non-compliance with Conditions; 1476/67; Gascoyne Junction T/S.
- Croston R. M.; 345a/5082; Youngs Lot 29; Non-compliance with Conditions; 3359/17; Youngs T/S.
- Electrolytic Zinc Co of Aust. Ltd; 338/17849; Kalgoorlie Lot 4160; Non-compliance with Conditions; 1426/986; Kal: Boulder 28:40.
- Electrolytic Zinc Co of Aust. Ltd; 338/17848; Kalgoorlie Lot 4178; Non-compliance with Conditions; 1441/986; Kal: Boulder 28:40.
- Terzic S. G., Terzic M. B.; 338/17271; Dwellingup Lot 276; Non-compliance with Conditions; 1238/985; Dwellingup T/S.

N. J. SMYTH,
Executive Director.

LOCAL GOVERNMENT ACT 1960

Department of Lands Administration,
Perth, 6 November 1987.

IT is hereby declared that, pursuant to the resolution of the City of Gosnells passed at a meeting of the Council held on or about 26 March 1987 the undermentioned lands have been set apart, taken, or resumed under section 17 of the Public Works Act 1902, for the purpose of a new road, that is to say—

Gosnells

1525/87.

Road No. 17491 (Bygum Lane) (Extension). That portion of land being the whole of Lot 63 of Canning Location 15 on Office of Titles Diagram 55618 and the subject of Certificate of Title Volume 1639 Folio 685.

518 square metres being resumed from Canning Location 15.

(Public Plan Perth 2 000 22.13).

IT is hereby declared that, pursuant to the resolution of the Shire of Dalwallinu passed at a meeting of the Council held on or about 24 April 1986 the undermentioned lands have been set apart, taken, or resumed under section 17 of the Public Works Act 1902, for the purpose of a new road, that is to say—

Dalwallinu

1572/986.

Road No. 17729 (Sanders Road). (i) All that portion of surveyed road, 20.12 metres wide, commencing at a line in prolongation westward of the northern boundary of Lot M1807 of Melbourne Location 927 (Office of Titles Diagram 10379) and extending northwards along the western boundary of Lot M1800 (Office of Titles Diagram 8453) to terminate at a line in prolongation eastward of the northern boundary of Lot M1809 (Office of Titles Diagram 8585).

(ii) (Widening of part) That portion of Melbourne Location 927 as delineated and coloured dark brown on Land Administration Diagram 88029.

Road No. 17730 (Sanders Road). (i) A strip of land 20.12 metres wide, commencing at a line in prolongation westward of the southern boundary of Victoria Location 5857 and extending southwards along the eastern boundary of Location 7745 to terminate at a line in prolongation eastwards of the southern boundary of the lastmentioned Location.

(ii) (Widening of Part) That portion of Victoria Location 7745 as delineated and coloured dark brown on Land Administration Diagram 88029.

1.213 8 hectares being resumed from Melbourne Location 927.

1.232 4 hectares being resumed from Victoria Location 7745.

(Public Plan Mount Hawke 1:50 000).

IT is hereby declared that, pursuant to the resolution of the Shire of Esperance passed at a meeting of the Council held on or about 5 June 1986 the undermentioned lands have been set apart, taken, or resumed under section 17 of the Public Works Act 1902, for the purpose of a new road, that is to say—

Esperance

1287/66.

Road No. 17687 (Bandy Creek Road). A strip of land 40 metres wide, widening at its commencement, commencing at the southeastern side of Road No. 669 (Fisheries Road) being that part of Esperance Lot 878 (Reserve No. 39635), extending as delineated and coloured dark brown on Land Administration Plan 16763 southeastward and southward to terminate at a line in prolongation eastward of the southern boundary of the southern severance of Lot 50 of East Location 22 (Office of Titles Diagram 57287).

Road No. 17688. (i) A strip of land varying in width, commencing at the southeastern side of Road No. 669 (Fisheries Road) and extending as surveyed eastward along the southern boundary of Reserve No. 28099 (Esperance Locations 1915 and 1815) to terminate at a line in prolongation southward of the easternmost boundary of the said Reserve.

(ii) (Deviation of Part) A strip of land varying in width, leaving the southern side of the present road at the northern boundary of East Location 22 and extending as delineated and coloured dark brown on Land Administration Diagram 87899 southwestward through the said Location to terminate at the northeastern side of Road No. 17687 (Bandy Creek Road) (described above).

Reserve No. 39635 is hereby reduced by 7.093 5 hectares, accordingly. 2 287 square metres being resumed from East Location 22.

(Public Plans Esperance and Environs 1:10 000 4.4.)

IT is hereby declared that, pursuant to the resolution of the Shire of Greenough passed at a meeting of the Council held on or about 3 February 1986 the undermentioned lands have been set apart, taken, or resumed under section 17 of the Public Works Act 1902, for the purpose of a new road, that is to say—

Greenough

706/986.

Road No. 17652 (Pearson Street). A strip of land 20 metres wide, widening at its terminus, commencing at the western boundary of Victoria Location 8073 and extending as delineated and coloured dark brown on Land Administration Plan 16705 eastward thence northeastward through the said Location to terminate at the southwestern side of a surveyed road (Forden Street).

Road No. 17653. A strip of land 20 metres wide, commencing at the eastern side of a surveyed road (Glenview Street) and extending as delineated and coloured dark brown on Land Administration Plan 16705 eastward through Victoria Locations 2127 and 8073 thence southeastward through the lastmentioned Location to terminate at a western boundary of Location 9993.

Road No. 17654 (Forden Street). A strip of land 20 metres wide, widening at its terminus, commencing at the northern terminus of a surveyed road (Forden Street) within Victoria Location 8073 and extending as delineated and coloured dark brown on Land Administration Plan 16705 generally northward along the southwestern and northwestern boundaries of Location 11238 (Reserve No. 38292) to terminate at the southwestern side of Road No. 17653 (described above).

Road No. 17655. A strip of land varying in width, commencing at the northeastern side of Road No. 17653 (described above) within Victoria Location 8073 and extending as delineated and coloured dark brown on Land Administration Plan 16705 northeastward thence northwestward along the northwestern and southwestern boundaries of Location 11522 (portion of Reserve No. 38658) to terminate as shown on the said Plan.

1 018 square metres being resumed from Victoria Location 2127.

1.663 2 hectares being resumed from Victoria Location 8073.

(Public Plans Geraldton 1:2 000 16.12 and 16.13.)

IT is hereby declared that, pursuant to the resolution of the Shire of Harvey passed at a meeting of the Council held on or about 23 April 1986 the undermentioned lands have been set apart, taken, or resumed under section 17 of the Public Works Act 1902, for the purpose of a new road, that is to say—

Harvey

1570/986.

Road No. 2604 (Wellesley Road) (Widening of part). That portion of Brunswick Estate Lot 12 as delineated and coloured dark brown on Land Administration Diagram 88011.

183 square metres being resumed from Brunswick Estate Lot 12.

(Public Plans Brunswick Junction 1:2 000 12.01.)

IT is hereby declared that, pursuant to the resolution of the Shire of Jerramungup passed at a meeting of the Council held on or about 19 February 1986 the undermentioned lands have been set apart, taken, or resumed under section 17 of the Public Works Act 1902, for the purpose of a new road, that is to say—

Jerramungup

2352/986 (42/621-A).

Road No. 12438 (South Coast Highway) (Widening of Part). That portion of Kent Location 1474 as delineated and coloured dark brown on Land Administration Diagram 87947.

Road No. 13240 (South Coast Highway) (Widening of Part). That portion of Kent Location 1532 as delineated and coloured dark brown on Land Administration Diagram 87946.

2.844 5 hectares being resumed from Kent Location 1474.

9 243 square metres being resumed from Kent Location 1532.

Notice of Intention to Resume published 15 May 1987.

(Public Plans Peniup 1:50 000, Boxwood Hill Townsite.)

IT is hereby declared that, pursuant to the resolution of the Shire of Lake Grace passed at a meeting of the Council held on or about 4 June 1986 the undermentioned lands have been set apart, taken, or resumed under section 17 of the Public Works Act 1902, for the purpose of a new road, that is to say—

Lake Grace

786/986.

Road No. 17728 (Cannon Road). A strip of land varying in width, commencing at the eastern side of Road No. 10157 (Lake Road) and extending southeastwards through Williams Locations 12922 and portion of "A" Reserve No. 28395 as delineated and coloured dark brown on Land Administration Plan 16873 to terminate at the western boundary of Williams Location 13434.

Reserve No. 28395 is hereby reduced by 4.295 6 hectares.

3.452 4 hectares being resumed from Williams Location 12922.

(Public Plan Lake Dorothy 1:50 000.)

IT is hereby declared that, pursuant to the resolution of the Shire of Murray passed at a meeting of the Council held on or about 6 June 1985 the undermentioned lands have been set apart, taken, or resumed under section 17 of the Public Works Act 1902, for the purpose of a new road, that is to say—

Murray

1915/985.

Road No. 14294 (Extension). A strip of land varying in width, commencing at the northwestern terminus of the present road and extending as delineated and coloured dark brown on Land Administration Plan 16609 generally northwards through State Forest No. 14, thence northeastwards and northwards inside and along the northwestern and western boundaries of the said State Forest contiguous to Dwellingup Townsite boundary to terminate at a line in prolongation eastward of the northern boundary of Dwellingup Lot 126.

State Forest No. 14 is hereby reduced by 2.102 6 hectares.

(Public Plan Dwellingup Townsite.)

IT is hereby declared that, pursuant to the resolution of the Shire of Murray passed at a meeting of the Council held on or about 3 March 1983 the undermentioned lands have been set apart, taken, or resumed under section 17 of the Public Works Act 1902, for the purpose of a new road, that is to say—

Murray

752/983.

Road No. 17725 (Wallace Road). A strip of land varying in width, commencing at the northeastern side of Road No. 14570 (Pinjarra-Williams Road) and extending as delineated and coloured light and dark brown on Land Administration Plan 16095 generally northwards along the eastern boundaries of Dwellingup Lot 279 (Reserve No. 30371), the northernmost southeastern boundaries of Dwellingup Lot 66 (Reserve No. 13508), thence northeastward and northwestward along and through vacant Crown land to terminate at a southeastern boundary of the Dwellingup Townsite.

State Forest No. 14 is hereby reduced by 1.300 3 hectares.

(Public Plan Dwellingup Townsite.)

IT is hereby declared that, pursuant to the resolution of the City of Serpentine-Jarrahdale passed at a meeting of the Council held on or about 7 November 1983 the undermentioned lands have been set apart, taken, or resumed under section 17 of the Public Works Act 1902, for the purpose of a new road, that is to say—

Serpentine-Jarrahdale

558/984.

Road No. 41 (South Western Highway) (Widening of Part). That portion of Location 472 as delineated and coloured dark brown on Land Administration Diagram 87926.

600 square metres being resumed from Cockburn Sound Location 472.

(Public Plan Peel 1:10 000 5.3)

IT is hereby declared that, pursuant to the resolution of the Shire of Swan passed at a meeting of the Council held on or about 23 February 1981 the undermentioned lands have been set apart, taken, or resumed under section 17 of the Public Works Act 1902, for the purpose of a new road, that is to say—

Swan

2485/986 (MRD 41/231—c v4).

Road No. 14 (Great Northern Highway) (Widening of Parts). Those portions of Swan Locations 191, 895, 317, 1336, 1338, 1354 and 1357 as delineated and marked "Road Widening" on Office of Titles Plans 14790, 14789 and 14791.

6.093 8 hectares being resumed from Swan Location 1.

9 191 square metres being resumed from Swan Location 317.

9 766 square metres being resumed from Swan Location 1336.

3.057 4 hectares being resumed from Swan Location 1338.

594 square metres being resumed from Swan Location 1354.

758 square metres being resumed from Swan Location 1357.

1.649 1 hectares being resumed from Swan Location 91.

3 336 square metres being resumed from Swan Location 895.

(Notice of Intention to Resume published *Government Gazette* dated 9 January 1987).

(Public Plans Swan 1:2 000 23.05 and 23.16 Swan 1:10 000 5.2 and 5.3.)

AND whereas His Excellency the Governor has declared that the said lands have been set apart, taken, or resumed for the purpose of the said roads, and that plans of the said lands might be inspected at the Department of Lands Administration, Perth, it is hereby notified that the lands described above are roads within the meaning of the Local Government Act 1960, subject to the provisions of the said Act.

Dated this 27th day of October, 1987.

By Order of His Excellency,

I. F. TAYLOR,
Minister for Lands.

PUBLIC WORKS ACT 1902 (AS AMENDED)

Sale of Land

1243/984.

NOTICE is hereby given that His Excellency the Governor has approved under section 29B (1) (a) (i) of the Public Works Act 1902 (as amended) of the Sale by public auction or private contract of the land hereinafter described, which was compulsorily taken or resumed under that Act for a public work, namely Government Public Markets, Cold Storage and Refrigerating Works and Eastern Railway—

West Perth and has been used for that public work for a period of 10 years or more and being no longer required for that work.

Land

Reserve 20240 being part of Perth Lot 647 being the balance of the land contained in Certificate of Title Volume 1634 Folio 373.

Dated this 4th day of November 1987.

N. J. SMYTH,
Executive Director,
Department of Land Administration.

Local Government Act 1960 (as amended); Public Works Act 1902 (as amended)

L&PB 52/86

NOTICE OF INTENTION TO TAKE OR RESUME LAND

Drain—Shire of Swan

THE Minister for Works hereby gives notice in accordance with the provisions of section 17 (2) of the Public Works Act 1902 (as amended) that it is intended to take or resume under section 17 (1) of that Act, the piece or parcel of land described in the Schedule hereto, and being all in the Swan District, for the purpose of the following public work, namely Drain—Shire of Swan and that the said piece or parcel of land are marked off on Plan LA, WA 323, which may be inspected at the office of the Minister for Works, Perth. The additional information contained in the Schedule after the land descriptions is to define locality only and in no way derogates from the Transfer of Land Act description.

Schedule

No. on Plan L.A., W.A. No. 323	Owner or Reputed Owner	Occupier or Reputed Occupier	Description	Area (approx.)
	Antonio Bottega and Ermelinda Gloria Bottega	Antonio Bottega and Ermelinda Gloria Bottega	Portion of Swan Location 6 and being Lot 1 the subject of diagram 71239 being part of the land contained in Certificate of Title Volume 757 Folio 159.	1 536 m ²

Dated this 2nd day of November 1987.

PETER DOWDING,
Minister for Works.

Main Roads Act 1930 (as amended); Public Works Act 1902 (as amended)

MRD 42/73—A

NOTICE OF INTENTION TO TAKE OR RESUME LAND

THE Minister for Works hereby gives notice, in accordance with the provisions of section 17 (2) of the Public Works Act 1902 (as amended) that it is intended to take or resume under section 17 (1) of that Act the pieces or parcels of land described in the Schedule hereto and being all in the Merredin District, for the purpose of the following public works namely, shoulder and drainage reconditioning works on the York-Merredin Road (169.90-171.59 SLK Section) and that the said pieces or parcels of land are marked off on Plan MRD WA 8710-126 which may be inspected at the office of the Commissioner of Main Roads, Waterloo Crescent, East Perth.

Schedule

No.	Owner or Reputed Owner	Occupier or Reputed Occupier	Description	Area (approx.)
1.	Kevin Tilson Jones and Kenneth Lyle Jones	K. T. and K. L. Jones.....	Portion of Avon Location 19707 and being part of the land comprised in Certificate of Title Volume 1204 Folio 353.	7 770 m ²
2.	Kevin Tilson Jones and Kenneth Lyle Jones	K. T. and K. L. Jones.....	Portion of Avon Location 17084 and being part of the land comprised in Certificate of Title Volume 1119 Folio 376.	8 190 m ²

Dated this 4th day of November, 1987.

D. R. WARNER,
Director Administration and Finance,
Main Roads Department.

MRD 42/67-D

Main Roads Act 1930 (as amended); Public Works Act 1902 (as amended)

NOTICE OF INTENTION TO TAKE OR RESUME LAND

THE Minister for Works hereby gives notice, in accordance with the provisions of section 17 (2) of the Public Works Act 1902 (as amended), that it is intended to take or resume under section 17 (1) of that Act the pieces or parcels of land described in the Schedule hereto and being all in the Albany District, for the purpose of the following public works namely, the widening of South Coast Highway (32.48-32.88 SLK Section) and that the said pieces or parcels of land are marked off on Plan MRD WA 8601-67 which may be inspected at the office of the Commissioner of Main Roads, Waterloo Crescent, East Perth.

Schedule

No.	Owner or Reputed Owner	Occupier or Reputed Occupier	Description	Area (approx.)
1.	Barry Edward Critchison	B. E. Critchison	Portion of Plantagenet Location 5292 and being part of the land comprised in Crown Lease No. 10/1956	7 192 m ²

Dated this 4th day of November, 1987.

D. R. WARNER,
Director, Administration and Finance,
Main Roads Department.

BUSH FIRES ACT 1954

Shire of Chapman Valley

Appointment of Fire Control Officers

IT is hereby notified for public information that the undermentioned persons have been appointed Fire Control Officers for the Shire of Chapman Valley—

Chief Fire Control Officer—Mr T. K. Stokes.
Deputy Chief Fire Control Officer—Mr C. N. Williamson.

Fire Weather Control Officers—

Mr T. K. Stokes.
Mr C. N. Williamson.

Fire Control Officers—

Mr J. B. Black.
Mr K. W. Farrell.
Mr M. N. Mincherton.
Mr T. L. Royce.
Mr D. L. Morrell.
Mr T. F. Barndon.
Mr R. A. Scott.
Mr E. O'Donnell.

The appointment of Mr E. G. Shields is cancelled herewith.

Dated this 29th day of October, 1987.

R. A. SCOTT,
Shire Clerk.

BUSH FIRES ACT 1954

Shire of Plantagenet

IT is hereby advised that the following persons have been appointed Bush Fire Control Officers for the 1987/88 Fire Season.

Chief Fire Control Officer—R. M. Williss.
Deputy Chief Fire Control Officer—R. J. Bairstow.
Chief Fire Weather Officer—R. L. Bairstow.
Deputy Fire Weather Officer—R. O. Sounness.
Fire Control Officers—K. Forbes, J. W. Dennis, M. Jenkins, P. J. Brown, P. Drage, R. Drage, B. F. Bailey, T. M. Donaldson, H. G. Sandilands, R. I. Lally, K. Stirling, D. B. Bunker, K. W. Smithson, W. G. DePledge, S. Hall, N. E. Bunker, K. W. Frost, P. Webb, R. O. Sounness, R. Shepherd, J. A. B. Wright, J. R. S. Wallace, K. W. Stothard, I. McN. Martin, W. B. Sounness, R. Ford, J. Pugh, A. Brown, S. Wegner, J. Blythe, G. Woodward, J. Treasure, G. A. Crane, T. Allison, C. J. McGready, G. B. Clarke, W. L. Bird, W. J. York, G. Bailey, D. Lange, J. Higgins, L. M. Bell, E. P. Stan-Bishop, N. Bignell, C. G. Williams, L. R. Holt, B. Counsel, J. Armstrong, G. Bennett, E. Quartermaine, R. L. Bairstow, P. Trent, K. A. Pearce, P. Masson, C. Rosman, A. House, G. Ellett, J. Hanlon, C. Armstrong, K. Cooke.

All previous appointments are hereby cancelled.

C. E. NICHOLLS,
Shire Clerk.

BUSH FIRES ACT 1954

Shire of Dalwallinu

Bush Fire Control Officers

IT is hereby notified that the following have been appointed Bush Fire Control Officers for the Shire of Dalwallinu—

Chief Fire Control Officer—J. W. H. Sawyer.
Deputy Chief Fire Control Officer—W. M. Dinnie.
Fire Control Officers—O. V. Cail, R. T. Cail, A. W. Fitzsimons, D. Donnes, F. J. Stone, R. J. Reynolds, K. Dickens, J. H. Reudavey, G. E. Myers, B. Sanderson, G. Butcher, W. Vince, N. Atkinson, N. H. Pearse, R. J. Sawyer, G. Hathway.

All previous appointments are hereby cancelled.

S. J. DECKERT,
Acting Shire Clerk.

WATER BOARDS ACT 1904

Bunbury Water Board

Memorandum of Completion of Rate Book

I, VICTOR STANLEY SPALDING certify that the making-up of the rate book for the financial year 1 October 1987 to 30 September 1988 has been completed in accordance with section 79 of the Water Boards Act 1904.

Dated this 29th day of October 1987.

V. S. SPALDING,
Secretary.

WATER BOARDS ACT 1904

Bunbury Water Board

Memorandum of Imposing Rates

To whom it may concern.

AT a special Meeting of the Bunbury Water Board held on 5 October 1987 it was resolved that the Rates and Charges specified hereunder should be imposed on all Rateable properties within the district of the Bunbury Water Board in accordance with the Water Boards Act 1904 for the financial year 1 October 1987 to 30 September 1988.

Dated this 29th day of October 1987.

A. G. MCKENZIE, Chairman.
V. S. SPALDING, Secretary.

Schedule of Rates and Charges Levied

- Basic Water Rate—6.061 cents in the dollar on Gross Rental Values.
- Excess Water Rate—50 cents per kilolitre.
- Rebate Water—One kilolitre of water for each 50 cents of basic water rates paid.
- Supply to non-rated premises—\$230.

TOWN PLANNING AND DEVELOPMENT ACT 1928 (AS AMENDED)

Approved Town Planning Scheme Amendment
City of Bayswater Town Planning Scheme
No. 13—Amendment No. 159

SPC: 853-2-14-16, Pt. 159.

IT is hereby notified for public information, in accordance with section 7 of the Town Planning and Development Act 1928 (as amended) that the Hon Minister for Planning approved the City of Bayswater Town Planning Scheme Amendment on 28 October 1987 for the purpose of amending the above Town Planning Scheme by—
Amending the Zoning Table from—

Use Class	Zone	
	Light Industry	Industry
26. Banks; Post Offices.....	—	—
to—		
Use Class	Zone	
	Light Industry	Industry
26. Banks; Post Offices.....	PS	PS

J. D'ORAZIO, Mayor.
K. B. LANG, Town Clerk.

TOWN PLANNING AND DEVELOPMENT ACT 1928 (AS AMENDED)

Scheme Amendment Available for Inspection
City of Bayswater Town Planning Scheme
No. 13—Amendment No. 160

SPC: 853-2-14-16, Pt. 160.

NOTICE is hereby given that the City of Bayswater has prepared the abovementioned scheme amendment for the purpose of rezoning Lots 569, 570 and 571 Avenell Road, Bayswater from "Residential" to "Special Zone"—(Restricted use—Medium Density Residential R30).

Plans and documents setting out and explaining the scheme amendment have been deposited at Council Offices, 61 Broun Avenue, Morley and at the State Planning Commission, Perth, and will be available for inspection during office hours up to and including 18 December 1987.

Submissions on the scheme amendment should be made in writing on Form No. 4 and lodged with the undersigned on or before 18 December 1987.

K. B. LANG,
Town Clerk.

TOWN PLANNING AND DEVELOPMENT ACT 1928 (AS AMENDED)

Approved Town Planning Scheme Amendment
City of Canning Town Planning Scheme
No. 16—Amendment No. 416

SPC: 853-2-16-18, Pt. 416.

IT is hereby notified for public information, in accordance with section 7 of the Town Planning and Development Act 1928 (as amended) that the Hon Minister for Planning approved the City of Canning Town Planning Scheme Amendment on 28 October 1987 for the purpose of amending the above Town Planning Scheme by: rezoning portion of Nos. 19-25 Margaret Street (Lot 31), Canning Location 1, Wilson, from "Place of Public Assembly" to "S.R.2".

E. TACOMA, Mayor.
I. F. KINNER, Town Clerk.

TOWN PLANNING AND DEVELOPMENT ACT 1928 (AS AMENDED)

Approved Town Planning Scheme Amendment
City of Fremantle Town Planning Scheme
No. 2—Amendment No. 132

SPC: 853-2-5-4, Pt. 132.

IT is hereby notified for public information, in accordance with section 7 of the Town Planning and Development Act 1928 (as amended) that the Hon Minister for Planning approved the City of Fremantle Town Planning Scheme Amendment on 22 October 1987 for the purpose of amending the above Town Planning Scheme by rezoning Lot 2176 Edmundson Street from "Public Use" Reserve to "Single Residential" zone.

J. CATTALINI, Mayor.
G. PEARCE, Town Clerk.

TOWN PLANNING AND DEVELOPMENT ACT 1928 (AS AMENDED)

Approved Town Planning Scheme Amendment
City of Gosnells Town Planning Scheme
No. 1—Amendment No. 255

SPC: 853/2/25/1, Pt. 255.

IT is hereby notified for public information, in accordance with section 7 of the Town Planning and Development Act 1928 (as amended) that the Hon Minister for Planning approved the City of Gosnells Town Planning Scheme Amendment on 22 October 1987 for the purpose of amending the above Town Planning Scheme by: rezoning portion of Lot 11 Wimbledon Street, Beckenham from Residential A to Commercial non-Retail.

L. RICHARDSON, Mayor.
G. WHITELEY, Town Clerk.

TOWN PLANNING AND DEVELOPMENT ACT 1928
(AS AMENDED)

Approved Town Planning Scheme Amendments

City of Melville Town Planning Scheme
No. 3—Amendment Nos. 32 and 41

SPC: 853-2-17-10, Pts. 32 and 41.

IT is hereby notified for public information, in accordance with section 7 of the Town Planning and Development Act 1928 (as amended) that the Hon Minister for Planning approved the City of Melville Town Planning Scheme Amendments on 28 October 1987 for the purpose of amending the above Town Planning Scheme by—

Amendment No. 32—amending Scheme Map No. 3 by rezoning portion of Lot 10 Point Walter Road from Residential B to Private Clubs and Institutions.

Amendment No. 41—amending Scheme Map 2 by—

- (1) rezoning portion of Location 10086 from Local Open Space to Private Clubs and Institutions; and
- (2) rezoning portion of Location 10085 from Residential B to Private Clubs and Institutions and rezoning the remainder of 10085 from Residential B to Local Open Space.

J. F. HOWSON,

Mayor.

G. HUNT,

Town Clerk.

- (b) excising portions of Lot 16 of Canning Location 37 delineated by a broad broken black line and coloured red-brown on the Scheme (Amendment No. 9) Map from the Open Space Reserve—Park and Recreation Area and from the Communication Reserve—Local Roads respectively, and including those portions of land in the Residential—R Zone.

J. G. BURNETT,

Mayor.

D. B. ERNST,

Town Clerk.

TOWN PLANNING AND DEVELOPMENT ACT 1928
(AS AMENDED)

Scheme Amendment Available for Inspection

City of Wanneroo Town Planning Scheme
No. 1—Amendment No. 354

SPC: 853/2/30/1, Pt. 354.

NOTICE is hereby given that the City of Wanneroo has prepared the abovementioned scheme amendment for the purpose of rezoning Part Lot 63 Hocking Road, Kingsley from "Rural" to "Special Zone (Additional Use) Fresh Produce Market—Sales and Storage Area" not exceeding 400 m².

Plans and documents setting out and explaining the scheme amendment have been deposited at Council Offices, Boas Avenue, Joondalup and at the State Planning Commission, Perth, and will be available for inspection during office hours up to and including 11 December 1987.

Submissions on the scheme amendment should be made in writing on Form No. 4 and lodged with the undersigned on or before 11 December 1987.

R. F. COFFEY,

Town Clerk.

TOWN PLANNING AND DEVELOPMENT ACT 1928
(AS AMENDED)

Approved Town Planning Scheme Amendment

City of South Perth Town Planning Scheme
No. 5—Amendment No. 3

SPC: 853-2-11-7, Pt. 3.

IT is hereby notified for public information, in accordance with section 7 of the Town Planning and Development Act 1928 (as amended) that the Hon Minister for Planning approved the City of South Perth Town Planning Scheme Amendment on 21 October 1987 for the purpose of amending the above Town Planning Scheme by excising that portion of Swan Location P79 on Plan 1586 being Lot 14 Pt. 15 (Street No. 11) Labouchere Road, South Perth, from the Residential—R Zone and including that lot in the Residential—R.O. Zone.

J. G. BURNETT,

Mayor.

D. B. ERNST,

Town Clerk.

TOWN PLANNING AND DEVELOPMENT ACT 1928
(AS AMENDED)

Approved Town Planning Scheme Amendment

Shire of Busselton Town Planning Scheme
No. 5—Amendment No. 86

SPC: 853-6-6-6, Pt 86.

IT is hereby notified for public information, in accordance with section 7 of the Town Planning and Development Act 1928 (as amended) that the Hon Minister for Planning approved the Shire of Busselton Town Planning Scheme Amendment on 28 October 1987 for the purpose of amending the above Town Planning Scheme by—

1. Amending the Scheme Maps to rezone Sussex Location 194 (Hoggate Road, Busselton) and part of Lot 2 Ptn. Sussex Location 135 (Norman Street, Busselton) from "Single Residential" to "Short Stay Residential";
2. Renumbering paragraph 3.2.4 of the Scheme Text to 3.2.4 (a) and;
3. Adding a new paragraph 3.2.4 (b) as follows: "3.2.4 (b) Notwithstanding the provisions of paragraph 3.2.4 (a) the Council may permit the permanent occupancy of not more than 15 per cent of caravan sites within a caravan park registered under the Local Government Model By-laws (Caravan Parks and Camping Grounds) No. 2 subject to such conditions as the Council considers necessary".

E. J. SMITH,

President.

B. N. CAMERON,

Shire Clerk.

TOWN PLANNING AND DEVELOPMENT ACT 1928
(AS AMENDED)

Approved Town Planning Scheme Amendment

City of South Perth Town Planning Scheme
No. 5—Amendment No. 9

SPC: 853-2-11-7, Pt. 9.

IT is hereby notified for public information, in accordance with section 7 of the Town Planning and Development Act 1928 (as amended) that the Hon Minister for Planning approved the City of South Perth Town Planning Scheme Amendment on 21 October 1987 for the purpose of amending the above Town Planning Scheme by—

- (a) excising portion of Lot 16 of Canning Location 37 delineated by a broad broken black line and coloured white on the Scheme (Amendment No. 9) Map from the Residential—R Zone, and including that land in the Communication Reserve—Local Roads; and

TOWN PLANNING AND DEVELOPMENT ACT 1928
(AS AMENDED)

Approved Town Planning Scheme Amendment

Shire of Boulder
Kalgoorlie-Boulder Joint Town
Planning Scheme—Amendment No. 53

SPC: 853-11-3-2, Pt 53.

IT is hereby notified for public information, in accordance with section 7 of the Town Planning and Development Act 1928 (as amended) that the Hon Minister for Planning approved the Shire of Boulder Town Planning Scheme Amendment on 23 October 1987 for the purpose of amending the above Town Planning Scheme by—

- (a) adding a new Clause 3.13.1—Additional Uses, to the Scheme Text as follows—

“3.13.1 Additional Uses.

The portions of the Scheme Area specified in Appendix III are the subject of additional use permits. Notwithstanding that land the subject of an additional use permit is within a zone the land or any building thereon may be used for the purpose set against that land in Appendix III in addition to the other uses permitted in the zone in which the land is situated unless any of these uses is excluded or modified by a condition specified in Appendix III. The use of the land is also subject to any other conditions considered appropriate by the Council and stated opposite the parcel in Appendix III.”

- (b) incorporating a schedule of additional uses within the Scheme Text as Appendix III and adding lots 2230 and 2231 Holmes Street, Kalgoorlie with an additional use of Plant Nursery as follows—

Appendix III—Schedule of Additional Uses

No.	Land Particulars	Base Zone	Additional Use	Development Standards—Conditions
1	Lots 2230 and 2231 Holmes Street Kalgoorlie	Residential A	Plant Nursery	As determined by Council

- (c) the additional use being shown in the Scheme Map legend as a No. 1 inside a small circle with the annotation “Additional Use”. (See Scheme Text—Appendix III). Additional Use No. 1 being shown on the Scheme Map over lots 2230 and 2231.

C. P. DAWS,
President.
R. G. HADLOW,
Shire Clerk.

TOWN PLANNING AND DEVELOPMENT ACT 1928
(AS AMENDED)

Approved Town Planning Scheme Amendment

Shire of Derby-West Kimberley Town Planning Scheme
No. 2—Amendment No. 14

SPC: 853-7-4-2, Pt 14.

IT is hereby notified for public information, in accordance with section 7 of the Town Planning and Development Act 1928 (as amended) that the Hon Minister for Planning approved the Shire of Derby-West Kimberley Town Planning Scheme Amendment on 28 October 1987 for the purpose of amending the above Town Planning Scheme by—

1. rezoning Lot 1199 Loch Street and Lot 1200 Knowsley Street, Derby from “Special Site, Motel” to “Residential”; and
2. rezoning portion of Knowsley Street, Derby from “Roads Reserve” to “Residential”.

J. F. O'DRISCOLL,
President.
B. M. BAKER,
Shire Clerk.

TOWN PLANNING AND DEVELOPMENT ACT 1928
(AS AMENDED)

Approved Town Planning Scheme Amendment

Shire of Derby-West Kimberley Town Planning Scheme
No. 2—Amendment No. 15

SPC: 853-7-4-2, Pt 15.

IT is hereby notified for public information, in accordance with section 7 of the Town Planning and Development Act 1928 (as amended) that the Hon Minister for Planning approved the Shire of Derby-West Kimberley Town Planning Scheme Amendment on 28 October 1987 for the purpose of amending the above Town Planning Scheme by rezoning portions of Field Street, Panton Street and Juld Street from “Roads Reserve” to “Residential”.

J. O'DRISCOLL,
President.
B. M. BAKER,
Shire Clerk.

TOWN PLANNING AND DEVELOPMENT ACT 1928
(AS AMENDED)

Approved Town Planning Scheme Amendment

Shire of East Pilbara Town Planning Scheme
No. 1—Amendment No. 4

SPC: 853/8/2/2, Pt 4.

IT is hereby notified for public information, in accordance with section 7 of the Town Planning and Development Act 1928 (as amended) that the Hon Minister for Planning approved the Shire of East Pilbara Town Planning Scheme Amendment on 28 October 1987 for the purpose of amending the above Town Planning Scheme by rezoning Lot 1374 Forrest Avenue and Lots 1461 and 1462, Copenhagen Way—Newman Townsite, from “Residential A” to “Residential B”.

R. A. DANIELS,
President.
J. BOSCHETTI,
Acting Shire Clerk.

TOWN PLANNING AND DEVELOPMENT ACT 1928
(AS AMENDED)

Approved Town Planning Scheme Amendment

Shire of Harvey Town Planning Scheme
No. 10—Amendment No. 24

SPC: 853-6-12-14, Pt 24.

IT is hereby notified for public information, in accordance with section 7 of the Town Planning and Development Act 1928 (as amended) that the Hon Minister for Planning approved the Shire of Harvey Town Planning Scheme Amendment on 23 October 1987 for the purpose of amending the above Town Planning Scheme by changing on Scheme Map No. 7, the zoning of the land contained on Certificate of Title Volume 1648 Folio 087, at the corner of Old Coast Road and Lucy Victoria Avenue, Australind, from “Public Purpose Zones—Other Community Use” to “Commercial Zones—Tourist”.

J. SABOURNE,
President.
L. A. VICARY,
Shire Clerk.

TOWN PLANNING AND DEVELOPMENT ACT 1928
(AS AMENDED)

Approved Town Planning Scheme Amendment
Shire of Meekatharra Town Planning Scheme
No. 2—Amendment No. 3

SPC: 853-9-4-2, Pt 3.

IT is hereby notified for public information, in accordance with section 7 of the Town Planning and Development Act 1928 (as amended) that the Hon Minister for Planning approved the Shire of Meekatharra Town Planning Scheme Amendment on 21 October 1987 for the purpose of amending the above Town Planning Scheme by rezoning Lots 413 and 414, and the Right of Way between the lots, Darlot Street, Meekatharra from "Park and Recreation" and "Rural" to "Residential".

B. O'DWYER, President.
R. J. SIMS, Shire Clerk.

TOWN PLANNING AND DEVELOPMENT ACT 1928
(AS AMENDED)

Scheme Amendments Available for Inspection
Shire of Meekatharra Town Planning Scheme
No. 2—Amendment Nos. 5, 6 and 9.

SPC: 853-9-4-2, Pts 5, 6 and 9.

NOTICE is hereby given that the Shire of Meekatharra has prepared the abovementioned scheme amendments for the purpose of—

Amendment No. 5: Rezoning Portion of the Railway Reserve 38927 between Oliver, High and Railway Streets, Meekatharra, from "Park and Recreation" and "Industrial" to "Residential", and from "Industrial" to "Rural".

Amendment No. 6—

- (a) Rezoning Portion of Vacant Crown Land, Gascoyne Junction Road, Meekatharra, from "Rural" to "Special Use—Caravan Park", as shown on the attached Scheme Amendment Map.
- (b) amending Schedule I—Schedule of Uses in Special Use Zone by adding the following—

Lot Description	Permitted Special Use	Scheme Map Designation
Portion of Vacant Crown Land, Gascoyne Junction Road	Caravan Park and ancillary uses	CP

Amendment No. 9: Rezoning Ptn. of Lot 542 Regan/Connaughton Streets, and part of Regan Street, Meekatharra, as shown on the Scheme Amendment Map, from "Industrial", "Park and Recreation" and "Rural" to "Residential".

Plans and documents setting out and explaining the scheme amendments have been deposited at Council Offices, Main Street, Meekatharra and at the State Planning Commission, Perth, and will be available for inspection during office hours up to and including 4 December 1987.

Submissions on the scheme amendments should be made in writing on Form No. 4 and lodged with the undersigned on or before 4 December 1987.

R. J. SIMS,
Shire Clerk.

TOWN PLANNING AND DEVELOPMENT ACT 1928
(AS AMENDED)

Approved Town Planning Scheme Amendment
Shire of Roebourne Town Planning Scheme
No. 6—Amendment No. 3

SPC: 853-8-5-4, Pt 3.

IT is hereby notified for public information, in accordance with section 7 of the Town Planning and Development Act 1928 (as amended) that the Hon Minister for Planning approved the Shire of Roebourne Town Planning Scheme

Amendment on 21 October 1987 for the purpose of amending the above Town Planning Scheme by—

- (1) rezoning land on the eastern side of Rosemary Road abutting the southern boundary Lot 2898 (Reserve No. 37084) from "Parks and Recreation—Controlled Usage and Preservation", "Public Utilities" and "Residential Development" to "Special Uses—Catholic College", "Public Utilities" and "Parks and Recreation—Controlled Usage and Preservation"; and
- (2) amending the Scheme Text by adding that new Lot to Schedule 2—"Designated Uses of Special Uses Zone Sites".

T. BOURNE, President.
F. GOW, Shire Clerk.

TOWN PLANNING AND DEVELOPMENT ACT 1928
(AS AMENDED)

Approved Town Planning Scheme Amendment
Shire of Swan Town Planning Scheme
No. 9—Amendment No. 41

SPC: 853/2/21/10, Pt 41.

IT is hereby notified for public information, in accordance with section 7 of the Town Planning and Development Act 1928 (as amended) that the Hon Minister for Planning approved the Shire of Swan Town Planning Scheme Amendment on 21 October 1987 for the purpose of amending the Scheme Text by—

- (a) deleting from Clause 2.2.3 a), all of the words between the symbols "SA" and "IP" and inserting in lieu thereof the following—
". . . means that the use is not permitted unless special approval is granted by the Council and the Council has followed the procedures required by paragraph 2.3.7.2 and where applicable, had regard to the provisions of Sub-Clause 4.2.3, 6.2.1 or 7.2.1"
- (b) deleting from Paragraph 2.3.7.3 the words "or refuse".

G. H. PARK,
C. ZANNINO, for President.
R. S. BLIGHT, Shire Clerk.

TOWN PLANNING AND DEVELOPMENT ACT 1928
(AS AMENDED)

Scheme Amendment Available for Inspection
Shire of Rockingham Town Planning Scheme
No. 1—Amendment No. 145

SPC: 853/2/28/1, Pt. 145.

NOTICE is hereby given that the Shire of Rockingham has prepared the abovementioned scheme amendment for the purpose of—

1. Adding a new zone, "Canal Zone", to the Scheme Maps.
2. Adding specific provisions to the Scheme Text relating to the creation of the zone, uses, definition and development of land in the Canal Zone.
3. Amending the Scheme Maps in the following manner—
 - (a) to rezone portion of Lots 803, 600, 601 and 602 Warnbro Sound Avenue, Becher from "Development Zone" to "Canal Zone".
 - (b) to exclude portion of Port Kennedy Townsite Lots 584 and 1316 from the "Public Purpose (Special Purposes)" reservation and to zone the land "Canal Zone".

- (c) to exclude portion of Lot 803 Warnbro Sound Avenue, Warnbro from the "Residential SR3" zone, the "Public Purposes (High School)", "Public Purposes (Primary School)", "Public Open Space" and "Local Roads" reservations and to zone the land "Canal Zone" and "Residential SR3".
- (d) to exclude portion of Lot 798 Warnbro Sound Avenue, Warnbro from the "Public Open Space" reservation and to zone the land "Residential SR3".

Plans and documents setting out and explaining the scheme amendment have been deposited at Council Offices, Council Avenue, Rockingham and at the State Planning Commission, Perth, and will be available for inspection during office hours up to and including 18 December 1987.

Submissions on the scheme amendment should be made in writing on Form No. 4 and lodged with the undersigned on or before 18 December 1987.

G. G. HOLLAND,
Shire Clerk.

METROPOLITAN REGION TOWN PLANNING
SCHEME ACT 1959 (AS AMENDED)

Metropolitan Region Scheme

Bennett Brook Parks and Recreation Reserve

Amendment No. 626/33, File: 809-2-21-7 V2.

1. It is hereby notified for public information that the State Planning Commission, having considered all submissions received in respect of the Amendment to Metropolitan Region Scheme No 626/33, first published in the *Government Gazette* on 9 May 1986, has determined that the Amendment be modified as detailed in the First Schedule hereto.

2. The Amendment, as modified, has been approved by His Excellency, the Governor, in accordance with the provisions of the Metropolitan Region Town Planning Scheme Act 1959 (as amended).

3. The Minister for Planning has determined that copies of the modified Amendment and the accompanying report be made available for public inspection as from Monday, 9 November 1987 to Friday, 29 January 1988 during the normal office hours at the places mentioned in the Second Schedule hereto.

GORDON G. SMITH,
Secretary,
State Planning Commission.

First Schedule

Metropolitan Region Scheme Maps Numbered 12 and 16 are amended by substituting the proposed zones and reservations as shown on Amendment Map Sheets Numbered 12/27M and 16/68M.

The purpose of the Amendment is to—

- Prevent the degradation and pollution of the Brook by reserving areas adjacent to the watercourse,
- Preserve environmentally sensitive areas of the Brook as an important wetland resource,
- Create a linear riverline park linking Whiteman Park to the Swan River, and
- Give recognition to an area considered important, in terms of protection from injury or desecration, by the local aboriginal people.

The modified Amendment is depicted on State Planning Commission Plan Number 3.0477/1 and in more detail on State Planning Commission Supporting Plans Numbered 0.0395, 1.1972/1 and 1.1973/1.

Second Schedule

Public Inspection (during normal business hours)—

- Office of the State Planning Commission, 8th Floor, Oakleigh Building, 22 St George's Terrace, Perth WA 6000.
- The Offices of the Municipalities of—
 - Shire of Swan, Great Northern Highway, Middle Swan, WA 6056.
 - Town of Bassendean, 48 Old Perth Road, Bassendean, WA 6054.
 - City of Perth, 27-29 St George's Terrace, Perth WA 6000.
 - City of Fremantle, William Street, Fremantle, WA 6160.
- J. S. Batty Library, Alexander Library Building, Cultural Centre, Francis Street, Perth, WA 6000.

CORRIGENDUM

METROPOLITAN REGION TOWN PLANNING
SCHEME ACT 1959 (AS AMENDED)

Rationalisation of Vahland Avenue—Important Regional Road Reservation

Notice of Approval

THE portion that read "Amendment No: 664/33A" pertaining to the above subject published in the *Government Gazette* on 30 October 1987, should have read "Amendment No: 644/33A."

GORDON G. SMITH,
Secretary.

CITY OF NEDLANDS

STATEMENT OF INCOME AND EXPENDITURE
FOR YEAR ENDED 30 JUNE 1987

	Income \$	Expenditure \$
Operating—		
General Purpose Income	2 659 714	
General Administration	47 754	511 485
Law, Order, Public Safety	61 949	179 637
Education	6 754	24 889
Health	940	65 050
Welfare	376 868	445 217
Housing	21 976	10 642
Community Amenities	482 966	556 213
Recreation and Culture	223 737	1 262 404
Transport	113 998	547 666
Economic Services	21 541	53 495
Other Property and Services	265 441	273 262
Finance and Borrowing	271 373	245 296
	4 555 011	4 175 256
Capital—		
General Administration	19 565	30 013
Law, Order, Public Safety	—	1 777
Education	750	—
Health	—	—
Welfare	43 768	47 868
Housing	—	—
Community Amenities	987	2 127
Recreation and Culture	260 526	283 549
Transport	538 658	655 529
Economic Services	—	—
Other Property and Services	26 096	27 143
Fund Transfers	2 776	135 721
Finance and Borrowing	2 139 982	2 293 196
	3 033 108	3 476 923
Total Income and Expenditure	7 588 119	7 652 179
Surplus 1 July	125 420	61 360
	7 713 539	7 713 539

Balance Sheet

Assets—		\$
Current Assets—Municipal Fund	90 046	
Non-Current Assets—		
Municipal Fund	483 848	
Trust Fund	759 436	
Loan Fund	1 601	
Reserve Fund	402 611	
Fixed Assets—Municipal Fund	4 475 010	
	<u>6 212 552</u>	
Liabilities—		
Current Liabilities—Municipal Fund	28 686	
Non Current Liabilities—Trust Fund	759 436	
Deferred Liabilities—Municipal Fund	2 141 230	
	<u>2 929 352</u>	
Assets—		
Less Liabilities	6 212 552	
Capital Accumulative Account	2 929 352	
	<u>3 283 200</u>	

Auditors' Report

- (a) Financial Statements—
- (i) We have audited the accompanying accounts of the City of Nedlands set out on pages 1-69 for the year ended June 30, 1987, in accordance with the requirements of the Local Government Audit Directions and the Australian Auditing Standards.
- (ii) In our opinion the accompanying accounts are drawn up in accordance with the books of the council and fairly present the requirements of the Local Government Act and the Local Government Accounting Directions which are to be dealt with in preparing the accounts.
- (b) Statutory Compliance: Subject to our management report we did not during the course of our audit become aware of any instances where the council did not comply with the statutory requirements of the Local Government Act and Local Government Accounting Directions.
- Dated the 8th day of October, 1987.

P. D. EASTWOOD,
Partner,
Local Government Auditor.

SHIRE OF LEONORA

STATEMENT OF INCOME AND EXPENDITURE
FOR THE YEAR ENDED 30 JUNE 1987

	Income	Expenditure
	\$	\$
General Purpose Income.....	759 696.78	—
General Administration	1 674.50	191 316.97
Law, Order, Public Safety	454.50	2 719.49
Education	—	100.00
Health	14 787.27	27 031.80
Welfare	—	—
Housing	61 924.88	66 438.90
Community Amenities	23 452.50	36 496.14
Recreation and Culture	643 643.07	632 277.83
Transport	439 118.66	782 546.12
Economic Services	74 495.12	58 186.41
Other Property and Services	33 998.27	41 675.98
Fund Transfers	—	3 200.00
Finance and Borrowings	418 102.06	612 365.69
	<u>2 471 347.61</u>	<u>2 454 355.33</u>
Less Depreciation written back	—	(55 877.82)
Credit Balance July 1986	21 025.52	—
	<u>2 492 373.13</u>	<u>2 398 477.51</u>
Credit Balance 30 June 1987 c/fwd.....	—	93 895.62
	<u>\$2 492 373.13</u>	<u>\$2 492 373.13</u>

BALANCE SHEET AS AT 30 JUNE, 1987

Assets		\$
Current Assets—		
Municipal Fund.....	128 440.46	
Non-current Assets—		
Trust Fund.....	12 912.08	
Loan Fund	79 691.47	
Reserve Fund.....	21 364.13	
Fixed Assets	4 252 632.80	
Total Assets	<u>\$4 495 040.94</u>	
Liabilities		\$
Current Liabilities—		
Municipal Fund.....	34 544.84	
Non-current Liabilities—		
Trust Fund.....	12 912.08	
Deferred Liabilities.....	2 632 811.15	
Total Liabilities	<u>\$2 680 268.07</u>	

SUMMARY

Total Assets.....	\$ 4 495 040.94
Total Liabilities	2 680 268.06
Capital Accumulation Account as at 30 June 1987	<u>\$1 814 772.87</u>

We hereby certify that the figures and particulars in these statements are correct.

D. R. FITZGERALD,
President.
W. JACOBS,
Shire Clerk.

Report of the Auditor

- (A) Financial Statements—
- (i) I have audited the accompanying accounts of the Shire of Leonora, set out on Schedules 1 to 25, for the year ended 30 June 1987, in accordance with the requirements of the Local Government Audit Directions and the Australian Auditing Standards.
- (ii) In my opinion the accompanying accounts are drawn up in accordance with the books of the Council and fairly present the requirements of the Local Government Act and the Local Government Accounting Directions which are to be dealt with in preparing the accounts.
- (B) Statutory Compliance: Subject to my management report I did not, during the course of the audit, become aware of any instances where the council did not comply with the statutory requirements of the Local Government Act and the Local Government Accounting Directions.
- Dated the 29th day of September, 1987.

M. J. BREMAN,
Auditor.

SHIRE OF COLLIE

Appointment of Relieving Building Surveyor

IT is hereby notified for public information that Mr Victor Tomic has been appointed to the position of Relieving Building Surveyor to the Shire of Collie during the absence on leave of Mr John Ladec from 2 November 1987 to 7 December 1987.

A. ROBSON,
Shire Clerk.

SHIRE OF LAKE GRACE

IT is hereby notified for public information that Mr Joseph Kevin McEncroe has been appointed Shire Clerk of the Shire of Lake Grace as from 31 October 1987.

The appointment of Mr Laurence Winston Griffiths as Shire Clerk is hereby cancelled.

L. H. ELLIOTT,
President.

SHIRE OF MOORA

Building Surveyor

IT is hereby notified for public information that Mr Kenneth John O'Brien has been appointed building surveyor to the Moora Shire Council.

The appointment of Trevor John Walker as building surveyor is hereby cancelled.

J. N. WARNE,
Shire Clerk.

SHIRE OF ROEBOURNE

Aerodrome Charges

THE Council of the Shire of Roebourne has resolved to make the following passenger levies payable by originating and terminating passengers on Regular Passenger Airlines landing and taking-off from Karratha and Roebourne Aerodromes.

Adult Passengers—\$4.00
Half Fare Passengers—\$2.00

F. GOW,
Shire Clerk.

DOG ACT 1987

Shire of Serpentine-Jarrahdale

IT is hereby notified for public information that the following persons have been appointed authorised officers for the registration of dogs under the provisions of the Dog Act 1987—

Miss Kate Chapman.
Mrs Lynette Nairn.
Miss Kerry Baldwin.

It is further notified for public information that the appointments of the following persons are hereby cancelled—

Mrs Louise Davis.
Mrs Gwendoline Moore.
Mr Dean Freeman.

N. D. FIMMANO,
Shire Clerk.

SHIRE OF WAGIN

Acting Shire Clerk

IT is hereby notified for public information that Geoffrey Radford McKeown will be acting Shire Clerk for the Shire of Wagin from Monday, 9 November 1987 until further notice. The appointment of Keith James Leece as Shire Clerk is hereby cancelled effective from Friday, 6 November 1987.

H. L. PEDERICK,
President.

SHIRE OF WILUNA

Acting Shire Clerk

IT is hereby notified that Mr Peter Jordan Bennett has been appointed Acting Shire Clerk for the period 31 October 1987 to 31 January 1988, during the absence on leave of the present Shire Clerk.

R. M. ABBOTT,
President.

A. L. SUMMERS,
Shire Clerk.

LOCAL GOVERNMENT ACT 1960

City of Bunbury

Notice of Intention to Borrow

Proposed Loan (No. 209) of \$83 400

PURSUANT to section 610 of the Local Government Act 1960 the City of Bunbury hereby gives notice of its intention to borrow money by the sale of debentures on the following terms for the following purpose: \$83 400 for a period of five years with interest at ruling Treasury rates repayable at the Office of the Council by 10 equal half-yearly instalments of Principal and Interest. Purpose: Plans—Six-Wheeler Cab Chassis.

Plans, specifications and estimates of the costs thereof are open for inspection at the office of the Council, Stephen Street, Bunbury, during normal office hours for a period of 35 days after the publication of this notice.

Dated this 2nd day of November, 1987.

A. C. McKENZIE,
Mayor.

V. S. SPALDING,
Town Clerk.

LOCAL GOVERNMENT ACT 1960

City of South Perth

Notice of Intention to Borrow

Proposed Loan (No. 179) of \$50 000

PURSUANT to section 610 of the above Act, the City of South Perth hereby gives notice that it proposes to borrow by the sale of Debentures the sum of \$50 000, repayable at the office of the Council by nine equal half-yearly instalments with a tenth and final instalment being negotiable subject to the lending policy terms and conditions applying at that time (the equal half-yearly instalments are the same as would be required if the loan had a currency of 15 years). The purpose of the Loan is: Extensions to the W.C.G. Thomas Pavilion (\$50 000). Note: The half-yearly debentures will be repaid by the South Perth Wesley Hockey Club (Inc.) and as such the Loan will be fully self-supporting to the extent of the \$50 000 raised.

Details of the undertaking, together with plans and specifications of the proposed works are open for inspection by ratepayers at the office of the Council during normal office hours for 35 days from the date of publication hereof in the *Government Gazette*.

Dated this 6th day of November, 1987.

J. G. BURNETT,
Mayor.

D. B. ERNST,
Town Clerk.

LOCAL GOVERNMENT ACT 1960

Town of Geraldton

Notice of Intention to Borrow

Proposed Loan (No. 197) of \$110 000

PURSUANT to section 610 of the Local Government Act 1960 Geraldton Town Council hereby gives notice of its intention to borrow money by the sale of a debenture on the following terms and for the following purpose: \$110 000 repayable over a period of nine years in equal half-yearly instalments of principal and interest. Purpose: Construction of a synthetic hockey pitch for the Geraldton Hockey Association Inc. on Resere 21146 Eighth Street.

Plans, specifications and estimates as required by section 609 of the Act are open for inspection at the Civic Centre during normal office hours for a period of 35 days following publication of this notice.

Note: All payments of principal and interest will be paid by the Geraldton Hockey Association Inc. and there should be no call on the ratepayers.

Dated this 3rd day of November, 1987.

P. G. COOPER,
Mayor.

G. K. SIMPSON,
Town Clerk.

LOCAL GOVERNMENT ACT 1960

Shire of Laverton

Notice of Intention to Borrow

Proposed Loan (No. 72) of \$150 000

PURSUANT to section 610 of the Local Government Act 1960, the Council of the Shire of Laverton hereby gives notice that it proposes to borrow money by the sale of debentures on the following terms and for the following purpose: \$150 000 for a period of 10 years at the office of the Council by 20 equal half-yearly instalments of principal and interest. Interest will be at the ruling rate at the time of adoption of the loan and reviewable at two yearly intervals thereafter. Purpose: Purchase of Plant.

Plans and specifications and estimates as required by section 609 of the Local Government Act 1960 are open for inspection by ratepayers at the office of the Council during office hours for 35 days after publication of this notice.

Dated this 6th day of November, 1987.

A. J. COLLOPY,
President,

L. E. HILLS,
Shire Clerk

LOCAL GOVERNMENT ACT 1960

Municipality of the City of Perth By-laws Relating to Swimming Pools

By-law No. 75 (Beatty Park Aquatic Centre)

By-law No. 78 (Somerset Street Swimming Pool)

By-law No. 79 (Bold Park Swimming Pool)

IN pursuance of the powers conferred upon it by the abovementioned Act and all other powers enabling it, the Council of the abovementioned Municipality hereby records having resolved on 20 July 1987, to make and submit for confirmation by His Excellency the Governor the following amendment to By-laws No. 75, 78 and 79.

1. That Clause 31 be amended by deleting the Table set out therein and substituting the following Table in lieu thereof:

Table of Fees and Charges	
Admission to Pool premises and Use of Pools	\$
A person 15 years of age or above	1.10
A person 5 years of age and under 15 years of age.....	0.80
A person under the age of 5 years	Free
Any person attending school who is under instruction by an authorised swimming teacher or under the control of a licensed swimming coach (in the Table called "a person under instruction")	0.50
An aged pensioner	0.80
A parent accompanying a person under instruction	Free
Use of towel	1.20
Hire of locker	1.00
Custody of Lost Property	0.50

Dated this 30th day of October, 1987.

The Common Seal of the City of Perth was hereto affixed in the presence of—

[L.S.]

M. A. MICHAEL,
Lord Mayor.

R. F. DAWSON,
Chief Executive/Town Clerk.

LOCAL GOVERNMENT ACT 1960

Municipality of the City of Perth By-law No. 9

By-law Relating to Parks and Public Reserves

IN pursuance of the powers conferred upon it by the abovementioned Act and of all other powers enabling it, the Council of the abovementioned municipality hereby records having resolved on 20 July 1987 to make and submit for confirmation by His Excellency the Governor the following amendments to the above by-law.

1. Clause 10 and 11 are deleted and the following new clauses are substituted therefor—

" 10. (1) In any park or public reserve a person shall not drive a motorised vehicle on any path or cycleway or area set aside for use by pedestrians or bicycles or otherwise than on those parts of the park or public reserve set aside as roads, driveways or vehicle parking areas.

(2) In any park or public reserve unless with the prior permission of the Council, a person shall not park or stand any vehicle except on those parts of the park or public reserve set aside as roads, driveways or vehicle parking areas.

(3) The form of notice prescribed by this by-law for service under section 669C (2) of the Act in respect of an offence against this clause is Form 1 of the Second Schedule.

(4) Subject to subclause (5) of this clause, the form of notice prescribed by this by-law for service under section 669D (1) of the Act in respect of an offence against this clause is Form 2 of the Second Schedule.

(5) An infringement notice served under subsection (2) of section 669D of the Act in respect of an offence against this clause shall be in and to the effect of Form 3 of the Second Schedule.

(6) The form of notice prescribed by this by-law for service under section 669D (5) of the Act withdrawing an infringement notice served under that section in respect of an offence against this clause is Form 4 of the Second Schedule.

(7) The modified penalty for an offence against this clause of the by-law if dealt with under section 669D of the Act is thirty-five dollars (\$35).

11. (1) The Council may in writing under the hand of the Chief Executive/Town Clerk appoint an officer or officers to carry out the powers and duties conferred by this by-law, including authorisation to serve notices under sections 669C and 669D of the Act.

(2) An officer appointed under this clause shall, on demand, show an identification card and his certificate of appointment.

11A. A person shall not hinder or interfere with an officer appointed under Clause 11 of this by-law in the course of that officer's duties. "

2. Clause 30 is deleted and the following new clause is substituted therefor—

" 30. No person shall train or exercise any animal, excluding a dog, within any park or public reserve, except in a park or public reserve set aside for that purpose. Limitations pertaining to dogs on reserves are contained in Council by-laws relating to dogs. "

3. Clause 31 is deleted.

- 4. Clause 38 is amended by deleting the words "penalty not exceeding \$100.00" and substituting therefor the following words—
" penalty not exceeding \$500.00 "
- 5. Immediately after the First Schedule the following new Schedule is inserted—

Second Schedule
Form 1

City of Perth By-law No. 9 Parks and Public Reserves
Council House 27-29 St. George's Terrace, Perth 6000
Notice Requiring Owner of Vehicle to Identify Driver

To: Serial No.
.....
..... Date:

the owner of vehicle make
Type:
Plate No.
You are hereby notified that it is alleged that on
the day of 19.....
at about the driver or person in charge
of the above vehicle did

in contravention of the provisions of By-law No. 9—Parks and Public Reserves.
You are hereby required to identify the person who was the driver or person in charge of the
above vehicle at the time when the above offence is alleged to have been committed.

Unless within twenty-one (21) days after the date of the service of this notice you:—
(a) inform the Chief Executive/Town Clerk of the City of Perth.....
.....
.....

or
(designation(s) of authorised officers(s)) as to the identity and address of the person who
was the driver or person in charge of the above vehicle at the time of the above offence; or

(b) satisfy the Chief Executive/Town Clerk of the City of Perth
that the above vehicle has been stolen or unlawfully taken or was being unlawfully used, at
the time of the above offence;

you will, in the absence of proof to the contrary, be deemed to have committed the above
offence and Court proceedings may be instituted against you.

Signature of authorised officer
Designation

Second Schedule
Form 2

City of Perth By-law No. 9—Park and Public Reserves
Council House, 27-29 St. George's Terrace, Perth 6000
Infringement Notice

To: Serial No.
.....
..... Date:

You are hereby notified that it is alleged that on
the day of 19.....
at about you did.....

in contravention of the provisions of By-law No. 9—Parks and Public Reserves.
The modified penalty prescribed for this offence is \$.....

If you do not wish to have a complaint of the above offence heard and determined by a Court
you may pay the modified penalty within twenty-one (21) days after the date of the service of
this notice.

Unless payment is made within twenty-one (21) days of the date of the service of this notice
Court proceedings may be instituted against you.

Payment may be made either by posting this form together with the amount of
\$..... mentioned above, to the Chief Executive/Town Clerk of the City of Perth,
or by delivering this form and paying that amount at Council House, 27-29 St. George's
Terrace, Perth between the hours ofam andpm on Mondays to
Fridays.

Signature of authorised officer
Designation

Second Schedule

Form 3

City of Perth By-law No. 9—Parks and Public Reserves

Council House, 27-29 St. George's Terrace, Perth 6000

Infringement Notice

To: Serial No.
(not to be completed).....
where notice is attached.....
to or left in or on vehicle)

Date:

the owner of vehicle make Type

Plate No.

You are hereby notified that it is alleged that on

the day of 19.....

at about you did

.....
in contravention of the provisions of By-law No. 9—Parks and Public Reserves.

The modified penalty prescribed for this offence is \$.....

If you do not wish to have a complaint of the above offence heard and determined by a Court you may pay the modified penalty within twenty-one (21) days after the date of the service of this notice.

Unless within twenty-one (21) days after the date of the service of this notice:—

(a) the modified penalty is paid; or

(b) you—

(i) inform the Chief Executive/Town Clerk of the City of Perth, or
.....
(designations(s) of authorised officer(s)) as to the identity and address of the person who was the driver or person in charge of the above vehicle at the time of the above offence; or

(ii) satisfy the Chief Executive/Town Clerk of the City of Perth that the above vehicle had been stolen or was being unlawfully used at the time of the above offence you will, in the absence of proof to the contrary, be deemed to have committed the above offence and Court proceedings may be instituted against you.

Payment may be made either by posting this form together with the amount of \$..... mentioned above to the Chief Executive/Town Clerk of the City of Perth, or by delivering this form and paying that amount at Council House, 27-29 St. George's Terrace, Perth 6000 between the hours ofam andpm on Mondays to Fridays.

Signature of authorised officer

Designation

Name:

Address:

Post Code.....

If your name and address do not appear in this notice please complete the above to enable receipt to be forwarded.

Second Schedule

Form 4

City of Perth By-law No. 9—Parks and Public Reserves

Council House, 27-29 St. George's Terrace, Perth 6000

Withdrawal of Infringement Notice

To: Date:

Infringement Notice No. Date:
for the alleged offence of

Modified Penalty..... is hereby withdrawn.

Signature of authorised officer

Designation

(iii) Park Rangers Morton Maclean, Przybylski and Northern, Beach Inspectors Mustoe and Graybrook, and Endowment Lands caretaker Connell, be appointed authorised officers to carry out the powers and duties conferred by this by-law, including authorisation to serve notices under section 669C and section 669D of the Act.

Dated this 30th day of October, 1987.

The Common Seal of the City of Perth was hereto
affixed in the presence of—

[L.S.]

M. A. MICHAEL,
Lord Mayor.R. F. DAWSON,
Chief Executive/Town Clerk.

LOCAL GOVERNMENT ACT 1960
Municipality of the City of Perth By-law No. 7
Relating to Care, Control and Management of the
City of Perth Golf Complex

IN pursuance of the powers conferred upon it by the abovementioned Act and of all other powers enabling it, the Council of the abovementioned Municipality hereby records having resolved on 20 July 1987 to make and submit for confirmation by His Excellency the Governor the following amendments to the above by-law.

That Clause 44 be amended by substituting the following fees that shall be paid by persons for playing golf—

Eighteen holes—	\$
(Saturdays, Sundays and public holidays).....	7.00
Nine holes—	
(Saturdays, Sundays and public holidays).....	4.50
Eighteen holes—	
(Monday to Friday).....	5.50
Nine holes—	
(Monday to Friday).....	3.50

The following fees shall be paid by those persons eligible for a pensioner discount to play golf on week days other than public holidays.

Eighteen holes—	\$
(Week days other than public holidays).....	4.00
Nine holes—	
(Week days other than public holidays).....	2.50

Dated this 30th day of October, 1987.

The Common Seal of the City of Perth was hereto affixed in the presence of—

[L.S.]

M. A. MICHAEL,
Lord Mayor.

R. F. DAWSON,
Chief Executive/Town Clerk.

LOCAL GOVERNMENT ACT 1960

Municipal Elections

Department of Local Government,
Perth, 6 November 1987.

IT is hereby notified, for general information, in accordance with section 138 of the Local Government Act 1960, that the following persons have been elected members of the undermentioned Municipalities to fill the vacancies shown in the particulars hereunder—

Date of Election; Member Elected, Surname, First Names; office; Ward; How Vacancy Occurred: (a) Effluxion of time; (b) Resignation; (c) Death; (d) Disqualified; (e) Other; Name of Previous Member; Remarks.

Shire of Waroona

15/10/87; Brown, Alfred John; Councillor, South; (b); Blakely, Wendy; Extraordinary.

MARTYN FORREST,
Acting Secretary for Local Government.

LOCAL GOVERNMENT ACT 1960

City of Bayswater

Closure of Private Street

Department of Local Government,
Perth, 6 November 1987.

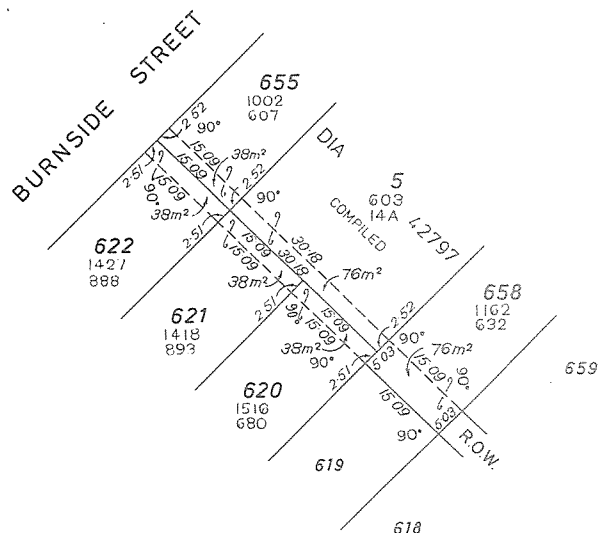
LG. BW 4-13 T.

IT is hereby notified for public information that His Excellency the Governor has approved under the provisions of section 297A of the Local Government Act 1960, the resolution passed by the City of Bayswater that portion of the private street which is described as being portion of

Swan Location T, being portion of the land coloured brown and marked ROW on Plan 3403 (4) and being portion of the land contained in Certificate of Title Volume 1613 Folio 615 be closed and the land contained therein be amalgamated with adjoining Lots 620, 621 and 622 Drake Street and Lots 658, 5 and 655 Foyle Road, Bayswater as shown in the Schedule hereunder.

MARTYN FORREST,
Acting Secretary for Local Government.

Schedule
Diagram 72602



Compiled from Plan 3403 (4) & Dia 42797

LOCAL GOVERNMENT ACT 1960

Building Advisory Committee

Department of Local Government,
Perth, 6 November 1987.

LG. 170/73 V2.

IT is hereby notified for public information that the Minister for Local Government, the Hon Jeff Carr, pursuant to section 435 of the Local Government Act 1960, has appointed Mr Leslie Murray Lilleyman, registered builder as deputy member of the Building Advisory Committee.

The appointment as deputy of Mr D. G. Rawlinson is hereby cancelled.

MARTYN FORREST,
Acting Secretary for Local Government.

LOCAL GOVERNMENT ACT 1960

Shire of Beverley

Closure of Private Street
Department of Local Government,
Perth, 6 November 1987.

LG. BE 4-12.

IT is hereby notified for public information that His Excellency the Governor has approved under the provisions of section 297A of the Local Government Act 1960, the resolution passed by the Shire of Beverley that portion of the private street which is described as being portion of Beverley Suburban Lot 123, being portion of the land coloured brown on Diagram 4081 and being part of the land contained in Certificate of Title Volume 1089 Folio 291 be closed, and the land contained therein be amalgamated with adjoining Lot 3 Vincent Street and Lot 9 Council Drive, Beverley, as shown in the Schedule hereunder.

MARTYN FORREST,
Acting Secretary for Local Government.

LOCAL GOVERNMENT ACT 1960

City of Bayswater

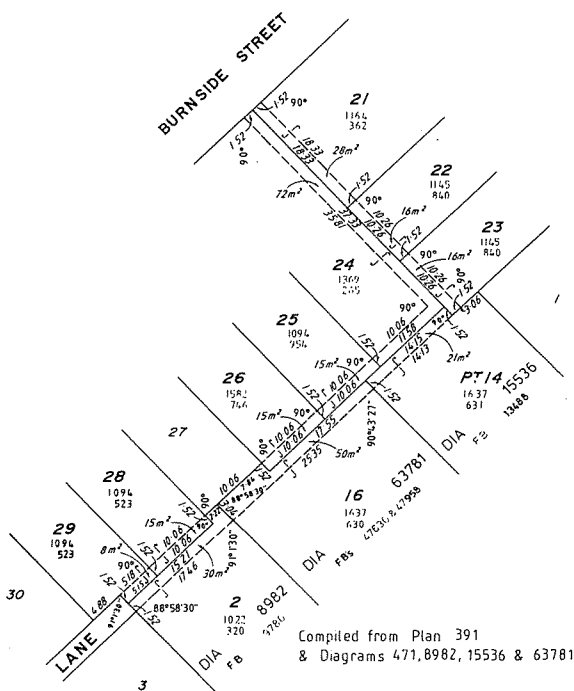
Closure of Private Street
Department of Local Government,
Perth, 6 November 1987.

LG. BW 4-13 Q.

IT is hereby notified for public information that His Excellency the Governor has approved under the provisions of section 297A of the Local Government Act 1960, the resolution passed by the City of Bayswater that portion of the private street which is described as being portion of Swan Location U, being portion of the land coloured brown on Plan 391 and being part of the land comprised in Certificate of Title Volume LXXIX Folio 80 be closed, and the land contained therein be amalgamated with adjoining Lots 24, 25, 26, 28 and 29 Burnside Street, and Lots 21, 22 and 23 Coode Street, and Lots Pt. 14, 16 and 2 Mills Avenue, being the subject of Diagrams 15536, 63781 and 8982 respectively, Bayswater.

MARTYN FORREST,
Acting Secretary for Local Government.

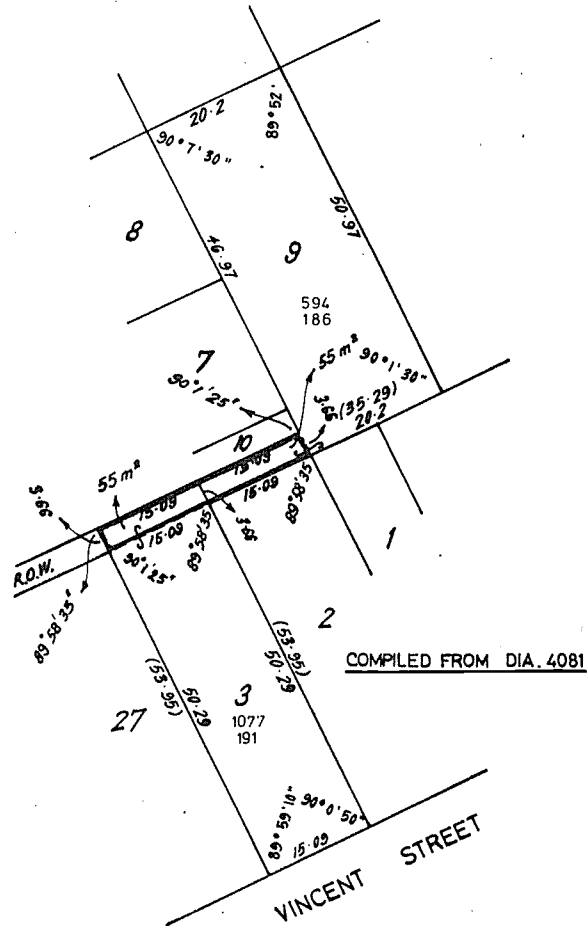
Schedule
Diagram 72601



Schedule

Diagram 72603

LIMITED IN DEPTH TO 609.6 METRES



LOCAL GOVERNMENT ACT 1960

Town of Narrogin

Closure of Private Street
Department of Local Government,
Perth, 6 November 1987.

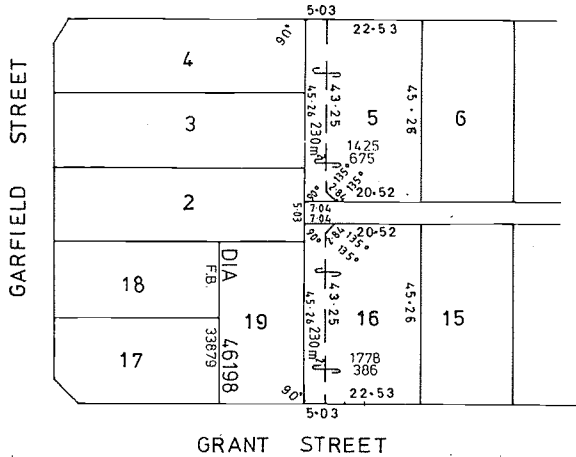
LG. NG 4-12 A.

IT is hereby notified for public information that His Excellency the Governor has approved under the provisions of section 297A of the Local Government Act 1960, the resolution passed by the Town of Narrogin that portion of the private street which is described as being portion of Narrogin Town Lots 249 and 250, being portion of the land

coloured brown on Plan 3761 and being portion of the land contained in Certificate of Title Volume 1193 Folio 427 be closed, and the land contained therein by amalgamated with adjoining Lot 5 Kipling Street and Lot 16 Grant Street, Narrogin as shown in the Schedule hereunder.

MARTYN FORREST,
Acting Secretary for Local Government.

Schedule
Diagram 72669
KIPLING STREET



COMPILED FROM
PLAN 3761

PLANT DISEASES ACT 1914-1981

Department of Agriculture,
South Perth, 30 October 1987.

Agric 438/76/V2.

I, THE undersigned Minister for Agriculture, being the Minister charged with the administration of the Plant Diseases Act 1914-1981, acting in the exercise of the power in this behalf conferred on me by section 7 (2) of the said Act, do hereby appoint Jonathon David Wisbey as an Inspector for a period expiring on 19 October 1988.

JULIAN GRILL,
Minister for Agriculture.

CHICKEN MEAT INDUSTRY ACT 1977-1982

Determination of Standard Price

THE Chicken Meat Industry Committee, acting pursuant to section 16 of the Chicken Meat Industry Act 1977-1982, hereby determines—

That the Standard Price to be paid by processors to growers for broiler chickens shall be 39.3 cents per bird and shall apply to chickens placed in the first complete pool commenced after 1 July 1987.

Dated this 30th day of October, 1987.

The Common Seal of the Chicken Meat Industry Committee was affixed hereto in the presence of—

[L.S.]

PETER SMETANA,
Chairman.

FACTORIES AND SHOPS ACT 1963

FACTORIES AND SHOPS EXEMPTION ORDER (No. 27) 1987

MADE under section 7 by the Minister for Labour, Productivity and Employment with the approval of His Excellency the Governor in Executive Council.

Citation

1. This Order may be cited as the *Factories and Shops Exemption Order (No. 27) 1987*

Forrest Place Redevelopment Programme

2. It is hereby declared that the provisions of Division II of Part IX of the Factories and Shops Act 1973 excluding section 92 do not apply to shops in the Central Area of the City of Perth as defined in the City of Perth Planning Scheme on Saturday, 23 April 1988 between the hours of 1.00 pm and 6.00 pm.

PETER DOWDING,
Minister for Labour,
Productivity and Employment.

Approved by His Excellency the Governor in Executive Council.

G. PEARCE,
Clerk of the Council.

BUILDING MANAGEMENT AUTHORITY

Tenders, closing at West Perth, at 2.30 pm on the dates mentioned hereunder, are invited for the following projects.

Tenders are to be addressed to:—

The Minister for Works,
c/o Contract Office,
Dumas House,
2 Havelock Street,
West Perth, Western Australia 6005

and are to be endorsed as being a tender for the relevant project.

The highest, lowest, or any tender will not necessarily be accepted.

Tender No.	Project	Closing Date	Tender Documents now available at
24582.....	Perth—Forrest Place—Government Office Building—Suspended Ceilings. Nominated Sub Contract	24/11/87	BMA West Perth
24583.....	Hawthorn Hospital—Maintenance and Painting	24/11/87	BMA West Perth

BUILDING MANAGEMENT AUTHORITY—*continued*
Acceptance of Tenders

Tender No.	Project	Contractor	Amount
			\$
22135.....	QEII Medical Centre—A Block Upgrading—NRI Laboratories	Jaxon Construction Pty Ltd ...	1 211 138
24579.....	Albany Occasional Care Centre Demolition of Existing Building and Erection of New Centre	N. D. and O. J. Thornton and Sons	208 480
24573.....	Collie Hospital—Redevelopment Stage 1 Phase 2.....	J. M. Best and Son Holding Pty Ltd	1 150 774
24575.....	Collie Hospital—Redevelopment Stage 1 Phase 2 Mechanical	Aces Airconditioning Holdings Ltd	203 124
24574.....	Collie Hospital—Redevelopment Stage 1 Phase 2 Electrical.....	Bunbury Electrical Service Contracting Pty Ltd.....	280 345
24572.....	Perth Technical College—Stage 5 Built-In Furniture	Para Quad Industries.....	190 744
22136.....	QEII Medical Centre—A Block Upgrading—NRI Laboratories.—Floors 1, 2 and 4—Electrical Services	C.W. Norris and Co Pty Ltd..	223 190
24568.....	QEII Medical Centre—A Block Upgrading—NRI Laboratories—Floors 1, 2 and 4—Mechanical Services	Haden Engineering	325 250

M. J. BEGENT,
Executive Director.
Building Management Authority.

STATE TENDER BOARD OF WESTERN AUSTRALIA
Tenders for Government Supplies

Date of Advertising	Schedule No.	Supplies Required	Date of Closing
1987			1987
Oct 16.....	567A1987.....	Cardio Thoracic Ward Monitoring System—Royal Perth Hospital	Nov 12
Oct 16.....	568A1987.....	Daylight X-Ray Film Processing Equipment and Accessories—Royal Perth Hospital	Nov 12
Oct 23.....	571A1987.....	Three (3) only Chemical Storage Sheds—Department of Agriculture	Nov 12
Oct 23.....	578A1987.....	Trailer Mounted Elevating Work Platform—Department of Marine and Harbours	Nov 12
Oct 23.....	579A1987.....	Three (3) only Code 223 Self Propelled Vibrating Rollers—Main Roads Department	Nov 12
Oct 23.....	580A1987.....	Three (3) only Code 224 Self Propelled Vibrating Rollers—Main Roads Department	Nov 12
Oct 23.....	581A1987.....	Two (2) only Code 180 Rubber Tyred Loaders—Main Roads Department ..	Nov 12
Oct 23.....	582A1987.....	Two (2) only Code 304 Graders—Main Roads Department	Nov 12
Oct 23.....	583A1987.....	Seven (7) only Code 302 Graders—Main Roads Department	Nov 12
Oct 23.....	588A1987.....	One (1) only Sleeper Spacer—Westrail	Nov 12
Oct 30.....	3A1987.....	Painting Products (one year period)—various Government Departments	Nov 19
Oct 30.....	85A1987.....	Ammunition (one year period)—various Government Departments	Nov 19
Oct 30.....	115A1987.....	Metal Sign Posts (one year period)—various Government Departments	Nov 19
Oct 30.....	504A1987.....	Fire Fighting equipment (one year period)—various Government Departments	Nov 19
Oct 30.....	590A1987.....	Bedding, Mattresses and Blinds (from date of acceptance until 9 September 1988) recall of Item 3 only—various Government Departments	Nov 19
Oct 30.....	594A1987.....	Two (2) only Rail Mounted, Multi Gauge Spike Drivers—Westrail	Nov 19
Oct 30.....	595A1987.....	Three (3) only Code 181 Rubber Tyred Loaders—Main Roads Department	Nov 19
Oct 30.....	596A1987.....	Two (2) only Code 123 Crawler Dozers—Main Roads Department	Nov 19
Oct 30.....	597A1987.....	Two (2) only Maintenance Trucks—Main Roads Department	Nov 19
Oct 30.....	599A1987.....	Three (3) only Code 167 Rubber Tyred Tractors—Main Roads Department	Nov 19
Oct 30.....	600A1987.....	Two Wheel Drive Agricultural Tractor—Department of Agriculture	Nov 19
Oct 30.....	601A1987.....	Articulated Four Wheel Drive Loader (less trade in)—Westrail	Nov 19
Nov 6.....	613A1987.....	Optical Character Recognition Receipting System—State Taxation Department	Nov 19
Oct 30.....	598A1987.....	PVC Coated Nylon Tarpaulin Material—Westrail	Nov 26
Oct 30.....	602A1987.....	Two (2) only Code 190 Loader/Backhoes—Main Roads Department	Nov 26
Oct 30.....	603A1987.....	Two (2) only Code 250 Grid Rollers—Main Roads Department	Nov 26
Oct 30.....	604A1987.....	Four (4) only Code 182 Rubber Tyred Loaders—Main Roads Department ..	Nov 26
Nov 6.....	610A1987.....	2 Berth Caravan—Westrail	Nov 26
Nov 6.....	611A1987.....	8 Tonne, Tractor Mounted, Electric Crane fitted with an Electro Magnet—Westrail	Nov 26
Nov 6.....	612A1987.....	Six (6) only Portable Air Compressors, less Trade Ins—Westrail	Nov 26
Oct 23.....	588A1987.....	One (1) only Sleeper Spacer—Westrail	Dec 3

STATE TENDER BOARD OF WESTERN AUSTRALIA—*continued**For Sale by Tender*

Date of Advertising	Schedule No.	For Sale	Date of Closing
			1987
Oct 23	572A1987	1984 Commodore VK Station Sedan (6QA 484)—Broome	Nov 12
Oct 23	573A1987	1979 Daihatsu F20V 4x4 Van (XQD 180)—Fitzroy Crossing	Nov 12
Oct 23	574A1987	1985 Nissan Bluebird GL Station Sedan (MRD 9000) & 1985 Ford Falcon Panel Van (MRD 8682)—Welshpool	Nov 12
Oct 23	575A1987	Scrap Metal—Bartons Mill Prison	Nov 12
Oct 23	576A1987	Leyland Boxer 871L Truck (MRD 1830) with Tico K450 Crane (MRD 4107)—Welshpool	Nov 12
Oct 23	577A1987	1986 Ford Falcon XF Sedan (6QF 416)—Narrogin	Nov 12
Oct 23	584A1987	Nissan Navara King Cab Utility (MRD 9394)—Geraldton	Nov 12
Oct 23	585A1987	Two (2) only Generator Sets—Welshpool	Nov 12
Oct 23	586A1987	1984 Falcon XE Sedan (XQY 788), 1985 Toyota Hi-Lux 4x4 X-Cab (6QF 861), 1984 Nissan Bluebird Sedan (6QD 535), 1985 Nissan King Cab 4x2 Utility (6QD 786)—Ludlow	Nov 12
Oct 23	589A1987	Omnigraph Photo Enlarger with Interchangeable Lenses—Enlarging and Reducing up to X12—Department of Mines	Nov 12
Oct 30	591A1987	1985 Nissan 720 King Cab Utility (MRD 8526)—Welshpool	Nov 19
Oct 30	592A1987	John Deere 760A Tractor with 4 000 Gal. Bosich Water Tank (MRD 408) .	Nov 19
Oct 30	593A1987	Lighting Plant—Carnarvon	Nov 19
Nov 6	605A1987	Pilot Vessel "Cambridge"—Wyndam	Nov 26
Nov 6	606A1987	1985 Ford Falcon XE Station Sedan (6QD 116)—Kalgoorlie	Nov 26
Nov 6	607A1987	1985 Nissan KP720 4x2 King Cab Utility (6QD 791), 1984 Nissan Bluebird Sedan (XQZ 620), 1984 Holden WP Utility (XQQ 636) and 1984 Mitsubishi L300 4x4 Seven Seater Wagon (XQY 760)—Ludlow	Nov 26
Nov 6	608A1987	1985 Nissan 720 4x2 King Cab Utility (6QD 884)—Manjimup	Nov 26
Nov 6	609A1987	Chamberlain 4480 Rubber Tyred Tractor (MRD 249)—Welshpool	Nov 26

Tenders addressed to the Chairman, State Tender Board, 815 Hay Street, Perth, will be received for the abovementioned schedules until 10.00 am on the dates of closing.

Tenders must be properly endorsed on envelopes otherwise they are liable to rejection.

Tender forms and full particulars may be obtained on application at the Tender Board Office, 815 Hay Street, Perth, Telephone (09) 327 0716 and at points of inspection

No Tender necessarily accepted.

L. W. GRAHAM,
Chairman, State Tender Board.

Accepted Tenders

Schedule No.	Particulars	Contractor	Rate
<i>Supply and Delivery</i>			
579A1986	X-Ray and Medical Imaging Equipment for Royal Perth Hospital North Block	Medical Applications P/L Items 11 and 12	\$334 818.00
10A1987	Carpet, Tufted (1 Year Period) Various Govt. Depts.	Myer Teale Group Minster Carpets Westwools Carpets	Details on Request
64A1987	Herbicides and Wetting Agent (1 Year Period)—Various Govt. Depts.	Robert Linton P/L Items 36, 38.	\$47.36 \$43.05 \$42.15
84A1987	Tape, Pressure Sensitive Adhesive (1 Year Period) Various Govt. Depts.	Various.....	Details on Request
135A1987	Furniture, Group 6 (1 Year Period) Various Govt. Depts.	Wilmar Furniture Mfrg P/L Item 649	\$166.54
403A1987	Information Technology for the Dept. of Transport	Linx Computer Systems Pty Ltd.	\$146 258.00
430A1987	One only Energy Management System for Swan Districts Hospital and one only Energy Management System for Osborne Park Hospital—Health Department	Simplex International Time Equipment Pty Ltd	\$65 155.00
441A1987	Computer Equipment W.A. Alcohol and Drug Authority	McDonnell Douglas Information Systems P/L	\$143 990.00
<i>Purchase and Removal</i>			
524A1987	Surplus Computing Equipment at Perth	Memorex Corp	\$18 100.00
540A1987	Chainsaws three (3) only at Mundaring	Items 1 and 2	\$100.00
		C. J. Barrow Item 1.....	\$160.00
		A. Rhodes Item 2.....	\$149.20
		J. M. Owston Item 3	\$50.00
543A1987	1982 Ford Courier Utility (XQN 231) at Broome	East Side Cars.....	\$3 486.00
544A1987	1985 Commodore VK Sedan (6QE 642) at Derby	G. P. Sweeny.....	\$8 367.00

STATE TENDER BOARD OF WESTERN AUSTRALIA—continued

Accepted Tenders—continued

Schedule No.	Particulars	Contractor	Rate
545A1987	Modern Mess Caravan (MRD 462) at Welshpool	A. Farnham.....	\$975.00
546A1987	Nissan Urvan Bus (MRD 6786) and Mazda T2000 Flat Top Truck (MRD 7308) at Welshpool	Julian Car Co.....	\$5 801.00 \$7 101.00
552A1987	Daihatsu Delta V12H Flat Top Truck (MRD 5516)	Julian Car Co.....	\$3 501.00
	Mitsubishi Canter FE211EY with Van Body (MRD 4280) and Dodge D3F Flat Top Truck (MRD 1836) at Welshpool	Soltoggio Bros.....	\$2 888.00 \$3 269.00
553A1987	1984 Datsun 720 4x2 King Cab Utility (6QC 122) and 1982 Toyota FJ45 1 Ton Landcruiser (XQQ 362) at Manjimup	Manjimup All Wheel Drives Kevin Davis Cars.....	\$8 495.00 \$8 404.00
<i>Cancellation of Contract</i>			
64A1987	Herbicides and Wetting Agent (1 Year Period)—Various Govt. Depts.	Nufarm Limited Items 36-38	
88A1987	Seating and General Office Furniture—Group 5 (1 Year Period)—Various Govt. Depts.	Elka Furnishing Company. Item 521	
135A1987	Furniture, Group 6 (1 Year Period)—Various Govt. Depts.	G. & J. Computer Furniture. Item 649	
501A1987	Firearms (29 only) at Maylands	J. Wilkinson Items 9, 13, 17 and 27	

MAIN ROADS DEPARTMENT

Tenders

Tenders are invited for the following projects.

Tender documents are available from the Clerk in Charge, Orders Section, Ground Floor, Main Roads Department, Waterloo Crescent, East Perth.

Tender No.	Description	Closing Date 1987
99/87.....	Supply and delivery of pavement materials, Metropolitan Division	10 November
73/8.....	Sealing and resealing—Albany, Bunbury and Narrogin Divisions	17 November
91/87.....	Fencing Newman-Hedland Road, Pilbara Division	17 November

Acceptance of Tenders

Contract No.	Description	Successful Tenderer	Amount
			\$
43/87.....	Supply of precast concrete bridge planks, Newman-Hedland road Robinson section	Humes Ltd.....	256 116.00
44/87.....	Supply of large RCB's for Newman-Hedland road Robinson section	Morandini Investments Pty Ltd T/as Techno Concrete	851 083.40
45/87.....	Supply of small RCB's for Newman-Hedland road Robinson section	Humes Ltd.....	645 205.11

D. R. WARNER,
Director, Administration and Finance.

APPOINTMENTS

(Under section 6 of the Registration of Births, Deaths and Marriages Act 1961-1979)

Registrar General's Office,
Perth, 3 November 1987.

IT is hereby notified, for general information, that the following appointments have been approved—

R. G. No. 36/68.—Mr John Hannan Fenner has been appointed as District Registrar of Births, Deaths and Marriages for the Fremantle Registry District to maintain an

office at Fremantle during the absence on leave and other duties of Mr H. M. D'Silva. This appointment dated from 2 November 1987 to 20 November 1987.

R. G. No. 48/82.—Henry Michael D'Silva has been appointed as District Registrar of Births, Deaths and Marriages for the Perth Registry District to maintain an office at Perth during the absence on other duties of Mr L. J. O'Hara. This appointment dates from 9 November 1987 to 20 November 1987.

D. G. STOCKINS,
Registrar General.

EDUCATION DEPARTMENT OF W.A.
Cleaning of Departmental Schools, Colleges and Offices

Accepted Tenders

Schedule No.	Particulars	Contractor	Rate
20/87	Cleaning of Gosnells SHS	Berkeley Cleaning Group Pty Ltd	Per Week \$1 553.34 Per Annum \$68 347.38
21/87	Cleaning of Lesmurdie SHS	Berkeley Cleaning Group Pty Ltd	Per Week \$1 719.11 Per Annum \$75 640.97
22/87	Cleaning of Maddington SHS.....	Corporate Property Services Pty Ltd	Per Week \$1 517.18 Per Annum \$66 756.00
23/87	Cleaning of Ocean Reef SHS	Casablanca C.S. Cleaning Contractor	Per Week \$1 449.79 Per Annum \$63 790.72
24/87	Cleaning of Safety Bay SHS.....	Exclusive Carpet Care & General Cleaning	Per Week \$1 392.53 Per Annum \$61 271.32
25/87	Cleaning of Warwick SHS.....	Berkeley Cleaning Group Pty Ltd	Per Week \$1 553.34 Per Annum \$68 347.38
26/87	Cleaning of Carine College of TAFE.....	Corporate Property Service	Per Week \$2 461.00 Per Annum \$108 301.00
27/87	Cleaning of Rockingham College of TAFE	Berkeley Cleaning Group	Per Week \$1 632.95 Per Annum \$71 849.77
28/87	Cleaning of Perth Technical College (Charles St)	Corporate Property Services Pty Ltd	Per Week \$328.65 Per Annum \$14 461.00
29/87	Cleaning of Technical Extension Service.....	Corporate Property Services Pty Ltd	Per Week \$748.06 Per Annum \$32 915.00
30/87	Cleaning of Thornlie College of TAFE.....	Berkeley Cleaning Group Pty Ltd	Per Week \$2 976.90 Per Annum \$130 983.72
31/87	Cleaning of Music Branch.....	Berkeley Cleaning Group Pty Ltd	Per Week \$134.15 Per Annum \$5 901.64

Dr W. LOUDEN,
Director General of Education

MINING ACT 1978-1983

Department of Mines,
Perth, 6 November 1987.

I HEREBY declare in accordance with the provisions of sections 96A (1) and 97 (1) of the Mining Act 1978-1983 that the undermentioned mining tenements are forfeited for breach of covenant, *viz* non-payment of rent.

DAVID PARKER,
Minister for Minerals and Energy.

WEST KIMBERLEY MINERAL FIELD

Mining Lease

04/67—McCorry, Robert Edward; Brown, Anthony Phillip.

ASHBURTON MINERAL FIELD

Exploration Licence

08/110—Ladyman, Christopher Robin; Pownall, Kathleen Mary.

EAST COOLGARDIE MINERAL FIELD

Bulong District

Mining Lease

25/17—Hamilton, Norma Elizabeth.

EAST COOLGARDIE MINERAL FIELD

Exploration Licence

26/26—BGS Pty Ltd.

PILBARA MINERAL FIELD

Marble Bar District

Exploration Licence

45/429—Nicholson, Erbon Percy.

DUNDAS MINERAL FIELD

Mining Lease

63/81—Whitfield, Robert George.

MINING ACT 1978-1983

Notice of Application for an Order for Forfeiture

Department of Mines,
Perth, 6 November 1987.

IN accordance with Regulation 49 (2) (c) of the Mining Act 1978-1983, notice is hereby given that unless the rents due on the undermentioned Prospecting Licences are paid before 10.00 am on 9 December 1987, the licences are liable to forfeiture under the provisions of section 96 (1) (a) for breach of covenant, *viz* non-payment of rent.

D. REYNOLDS,
Warden.

SOUTH WEST MINERAL FIELD

70/84—Westralian Sands Ltd.

70/132—Lukin, Robert Boyd.

70/172—Unimil Pty Ltd.

70/173—Unimil Pty Ltd.

70/174—Unimil Pty Ltd.

70/354A—Lukin, Robert William.

70/489—Broun, Noel Francis.

70/509—Butler, Derek Verne; Butler, Dorinda Grace; Butler, Lindsay Robert.

70/522—Buratovich, Nino; Nemith, Christopher Ference; Hardman, John Henry; Bellini, Venanzio.

70/523—Buratovich, Nino; Nemith, Christopher Ference; Junk, David Barry; Bellini, Venanzio.

SOUTH WEST MINERAL FIELD

70/524—Buratovich, Nino; Junk, David Barry; Perrin, John; Bellini, Venanzio.

70/565—Squire, John Edmund; Squire, Dudle John.

70/566—Driscoll, Michael John.

PHILLIPS RIVER MINERAL FIELD

74/42—Norseman Gold Mines No Liability.

74/90—Bratten, Wesley Robert.

MINING ACT 1978-1983

Notice of Application for an Order for Forfeiture

Department of Mines,
Coolgardie, 15 October 1987.

IN accordance with Regulation 49 (2) (c) of the Mining Act 1978-1983, notice is hereby given that unless the rent due on the undermentioned Prospecting Licences is paid before 10.00 am on 10 December 1987 the licences are liable to forfeiture under the provisions of section 96 (1) (a) for breach of covenant, *viz.* non-payment of rent.

I. BROWN,
Warden.

To be heard in the Warden's Court Coolgardie on 10 December 1987.

COOLGARDIE MINERAL FIELD

Coolgardie District

- 15/66—Butler, Anne-Marie Therese.
- 15/302—Grinsell, Mary Vroner.
- 15/471—Falcona Exploration and Mining NL.
- 15/472—Sanders, Thomas Stephen.
- 15/473—Sanders, Thomas Stephen.
- 15/494—Falcona Exploration and Mining NL.
- 15/1236—Hay, Kevin William; Harrington, Vincent Paul.
- 15/1423—Shenstone, Wendy Mary.
- 15/1429—Shenstone, Wendy Mary.
- 15/1455—Hall, Michael William.
- 15/1490—Knowles, Adrian Robert.
- 15/1494—Dickson, John; Dickson, Virginia.
- 15/1511—D and A Mining Pty Ltd.

COOLGARDIE MINERAL FIELD

Kunanalling District

- 16/204—Tern Minerals NL; Grants Patch Mining Ltd
- 16/205—Tern Minerals NL; Grants Patch Mining Ltd
- 16/206—Tern Minerals NL; Grants Patch Mining Ltd
- 16/207—Tern Minerals NL; Grants Patch Mining Ltd.
- 16/208—Tern Minerals NL; Grants Patch Mining Ltd.
- 16/209—Tern Minerals NL; Grants Patch Mining Ltd.
- 16/210—Tern Minerals NL; Grants Patch Mining Ltd.
- 16/211—Tern Minerals NL; Grants Patch Mining Ltd.
- 16/212—Tern Minerals NL; Grants Patch Mining Ltd.
- 16/213—Tern Minerals NL; Grants Patch Mining Ltd.
- 16/214—Tern Minerals NL; Grants Patch Mining Ltd.
- 16/645—Poseidon Minerals Ltd.
- 16/646—Poseidon Minerals Ltd.
- 16/647—Poseidon Minerals Ltd.
- 16/648—Poseidon Minerals Ltd.
- 16/649—Poseidon Minerals Ltd.
- 16/656—Ross, Richard Gordon; Mitchell, Jean Chester; Spence, Peter Colin; Mitchell, Cecil Edwin Douglas; Cuijpers, Fritz.
- 16/657—Freeport of Australia Inc.
- 16/658—Freeport of Australia Inc.

MINING ACT 1978-1983

Notice of Application for an Order for Forfeiture

Department of Mines,
Kalgoorlie, 19 October 1987.

IN accordance with Regulation 49 (2) (c) of the Mining Act 1978-1983, notice is hereby given that unless the rent due on the undermentioned Prospecting Licences is paid before 10.00 am on 1 December 1987 the Licences are liable to forfeiture under the provisions of section 96 (1) (a) for breach of covenant, *viz.* non-payment of rent.

I. G. BROWN,
Warden.

To be heard in the Warden's Court Kalgoorlie on 1 December 1987.

BROAD ARROW MINERAL FIELD

- 24/25—Fimiston Mining Ltd.
- 24/1634—Fanetti, Peter John.

EAST COOLGARDIE MINERAL FIELD

Bulong District

- 25/550—Hemsby Pty Ltd.

EAST COOLGARDIE MINERAL FIELD

East Coolgardie District

- 26/81—United Nickel Ltd; Westralian Gold Mines Ltd.
- 26/82—United Nickel Ltd; Westralian Gold Mines Ltd.
- 26/186—Bain, Percy James; Smith, Frederick John.
- 26/1112—Robinson, Steven James; West, Ronald William.

NORTH EAST COOLGARDIE MINERAL FIELD

Kanowna District

- 27/144—Mitoya Holdings Pty Ltd

Kurnalpi District

- 28/333—Teamwork Minerals Pty Ltd; Metana Minerals NL.
- 28/423—Almeretta Pty Ltd.

Ularring District

- 30/552—Lubbock Nominees Pty Ltd.
- 30/553—Lubbock Nominees Pty Ltd.

Yerilla District

- 31/39—Moriarty, William Robert.
- 31/40—Moriarty, William Robert.
- 31/41—Moriarty, William Robert.
- 31/42—Moriarty, William Robert.
- 31/746—Moriarty, William Robert.
- 31/750—Milling, Phillip Scott; McMeeken, William Peter.

MINING ACT 1978-1983

Notice of Application for an Order for Forfeiture

Department of Mines,
Kalgoorlie, 19 October 1987.

IN accordance with Regulation 49 (2) (c) of the Mining Act 1978-1983, notice is hereby given that unless the rent due on the undermentioned Prospecting Licences is paid before 10.00 am on 15 December 1987 the licences are liable to forfeiture under the provisions of section 96 (1) (a) for breach of covenant, *viz.* non-payment of rent.

I. G. BROWN,
Warden.

To be heard in the Warden's Court Kalgoorlie on 15 December 1987.

BROAD ARROW MINERAL FIELD

- 24/1583—Caraleigh Pty Ltd.
- 24/1641—Stanley, Ross Francis.
- 24/1642—Stanley, Ross Francis.
- 24/1646—Inglis, Christopher James.
- 24/1647—Johnston, David Albert Lloyd.

NORTH EAST COOLGARDIE MINERAL FIELD

Kanowna District

- 27/650—Callaghan, John William.
- 27/651—125 Nominees Pty Ltd.
- 27/662—Lenigas, David Anthony.

Kurnalpi District

- 28/427—Knowles, Adrian Robert.

NORTH COOLGARDIE MINERAL FIELD

Menzies District

- 29/662—Kenney, Colin Geoffrey; Clarke, Iris; Wheeler, Matthew Peter.
 29/664—Kenney, Colin Geoffrey; Bowden, Albert Kevin; Clarke, Iris; Clarke, Andrew Thomas.
 29/706—Pavlinovich, Kevin Michael.
 29/733—Giboldi Pty Ltd.
 29/741—Texarcana Pty Ltd.
 29/742—Texarcana Pty Ltd.
 29/743—Texarcana Pty Ltd.
 29/744—Texarcana Pty Ltd.
 29/745—Texarcana Pty Ltd.
 29/746—Texarcana Pty Ltd.
 29/747—Texarcana Pty Ltd.
 29/748—Texarcana Pty Ltd.
 29/749—Texarcana Pty Ltd.
 29/750—Texarcana Pty Ltd.
 29/751—Texarcana Pty Ltd.
 29/752—Texarcana Pty Ltd.
 29/753—Texarcana Pty Ltd.
 29/754—Texarcana Pty Ltd.
 29/755—Texarcana Pty Ltd.
 29/756—Finlayson, Ross Harvey; Bowden, Robert John.

Ullaring District

- 30/302—Bell River Pty Ltd; Douch, John William.
 30/303—Bell River Pty Ltd; Douch, John William.
 30/555—Gold and Mineral Exploration NL.

Yerilla District

- 31/480—Cultus Resource NL; Southern Ventures NL.
 31/748—Paget Gold Mining Co. Ltd.
 31/749—Paget Gold Mining Co. Ltd.

MINING ACT 1978-1983

Notice of Application for an Order for Forfeiture

Department of Mines,
Leonora, 19 October 1987.

IN accordance with Regulation 49 (2) (c) of the Mining Act 1978-1983, notice is hereby given that unless the rent due on the undermentioned Prospecting Licences is paid before 10.00 am on 26 November 1987, the licences are liable to forfeiture under the provisions of section 96 (1) (a) for breach of covenant, *viz.* non-payment of rent.

I. G. BROWN,
Warden.

To be heard in the Warden's Court Leonora on
26 November 1987.

EAST MURCHISON MINERAL FIELD

Lawlers District

Prospecting Licence

- 36/89—Forsayth N.L.
 36/90—Forsayth N.L.
 36/100—Forsayth N.L.
 36/102—Forsayth N.L.

MOUNT MARGARET MINERAL FIELD

Mount Malcolm District

Prospecting Licence

- 37/606—May, Dennis; Morris, Benard; Robertson, Murray Barrett; Law, Neil Thomas.
 37/2016—Vost, Collin.
 37/2017—Vost, Collin.
 37/2018—Vost, Collin.
 37/2057—Green, John Gordon.

MOUNT MARGARET MINERAL FIELD

Mount Margaret District

Prospecting Licence

- 38/25—Drake-Brookman, Egerton Charles.

Mount Morgans District

Prospecting Licence

- 39/199—Mount Burgess Gold Mining Co N.L.
 39/656—Bierberg, William Gene.

NORTH COOLGARDIE MINERAL FIELD

Niagra District

Prospecting Licence

- 40/74—Century Metals and Mining N.L.
 40/75—Century Metals and Mining N.L.
 40/201—Mount Edon Gold Mines (Australia) N.L.

MINING ACT 1978-1983

Notice of Application for an Order for Forfeiture

Department of Mines,
Kalgoorlie, 19 October 1987.

IN accordance with Regulation 49 (2) (c) of the Mining Act 1978-1983, notice is hereby given that unless the rent due on the undermentioned miscellaneous licences is paid before 10.00 am on 15 December 1987 the Licences are liable to forfeiture under the provisions of section 96 (1) (a) for breach of covenant, *viz.* non-payment of rent.

I. G. BROWN,
Warden.

To be heard in the Warden's Court Kalgoorlie on
15 December 1987.

NORTH COOLGARDIE MINERAL FIELD

Yerilla District

- 31/1—Porphyry (1939) Gold Mine NL; Picon Explorations Pty Ltd.
 31/2—Porphyry (1939) Gold Mine NL; Picon Explorations Pty Ltd.
 31/3—Porphyry (1939) Gold Mine NL; Picon Explorations Pty Ltd.
 31/8—Porphyry (1939) Gold Mine NL; Picon Explorations Pty Ltd.
 31/9—Porphyry (1939) Gold Mine NL; Picon Explorations Pty Ltd.
 31/10—Porphyry (1939) Gold Mine NL; Picon Explorations Pty Ltd.

MINING ACT 1978-1983

Notice of Application for an Order for Forfeiture

Department of Mines,
Kalgoorlie, 19 October 1987.

IN accordance with Regulation 49 (2) (c) of the Mining Act 1978-1983, notice is hereby given that unless the rent due on the undermentioned miscellaneous licence is paid before 10.00 am on 1 December 1987 the licence is liable to forfeiture under the provisions of section 96 (1) (a) for breach of covenant, *viz.* non-payment of rent.

I. G. BROWN,
Warden.

To be heard in the Warden's Court Kalgoorlie on
1 December 1987.

NORTH EAST COOLGARDIE MINERAL FIELD

Yerilla District

- 31/11—Porphyry (1939) Gold Mine NL; Picon Explorations Pty Ltd.

ERRATUM
MINING ACT 1978

MINING AMENDMENT REGULATIONS (No. 2) 1987

WHEREAS an error occurred in the notice published in *Government Gazette* No. 99 dated 2 October 1987 it is corrected as follows.

Page 3836—amendment to form No. 32, delete—

“

OFFICE USE		
---------------	--	--

”;

and insert—

“

OFFICE USE		Received atm on Theday of..... 19..... Mining Registrar	
---------------	--	---	--

”

MINING ACT 1978

MINING AMENDMENT REGULATIONS (No. 6) 1987

MADE by His Excellency the Governor in Executive Council.

Citation

1. These regulations may be cited as the *Mining Amendment Regulations (No. 6) 1987*.

Regulation 86F inserted

2. After regulation 86E of the *Mining Regulations 1981** the following regulation is inserted—

Exemption in respect of certain attapulgit

“ 86F. Notwithstanding regulation 86 (2), the rate of royalty payable for attapulgit produced from Lake Nerramyne by Mallina Holdings Ltd. shall be 2½ per cent of the realized value f.o.r. or if exported f.o.b. ”.

[*Published in the *Gazette of 13 November 1981* at pp. 4601-4676. For amendments to 7 October 1987 see page 306 of 1986 *Index to Legislation of Western Australia and Gazette of 26 June, and 7 and 21 August 1987*.]

By His Excellency the Governor's Command,

G. PEARCE,
 Clerk of the Council.

COMPANIES ACT 1981

Fremantle Shoemakers Co-operative Limited
 (In Liquidation)

Notice of General Meeting

A General Meeting of Fremantle Shoemakers Co-operative Limited (In Liquidation) is to be held on Tuesday, 8 December 1987 at 5.30 pm at the office of Ron Kennealy, Solicitor, 158 High Street, Fremantle and being the office of the duly appointed Liquidator of the Company for purpose of permitting the Liquidator to place before the meeting an account of the Liquidation of the Company.

Dated the 29th day of October, 1987.

RON KENNEALY,
 Liquidator.

COMPANIES (WESTERN AUSTRALIA) CODE

Kirribilli Holdings Pty. Ltd.
 (In Voluntary Liquidation)

Notice of Meeting of the Company

NOTICE is hereby given that a general meeting of the Company pursuant to section 411 (2) of the Companies (Western Australia) Code, as amended, will be held at 179 King William Road, Hyde Park, South Australia on 20 November 1987 at 10.00 am to enable the liquidator to lay before the meeting an account of his acts and dealings and of the conduct of the winding up of the abovenamed company.

Dated the 29th day of October, 1987.

JON G. NOOLAN,
 Liquidator.

DISSOLUTION OF PARTNERSHIP

NOTICE is hereby given that the partnership previously subsisting between Ioppolo and Dwyer Pty. Ltd., Graeme Walter Lewis and Janice Ellen Lewis and carrying on business at and from Unit 3, Gibberd Road, Balcatta in the State of Western Australia under the business name of Odin Radiator Service has been dissolved by agreement with effect from 30 June 1987 and that Graeme Walter Lewis and Janice Ellen Lewis continue to conduct the business under the said name for their own benefit and at their own risk from 30 June 1987.

TRUSTEES ACT 1962

Notice to Creditors and Claimants

CREDITORS and other persons having claims (to which section 63 of the Trustees Act relates) in respect of Estate of Valdimar Anton Lenz late of 45 Avery Avenue, Dianella, Western Australia, Retired Business Proprietor are required to send particulars of their claims to the executor Terence Lisle Quartermaine of, care of Messrs. Bannerman Ziatas & McKenzie of 5th Floor 40 St. Georges Terrace Perth WA by 30 December 1987 after which date the executor may convey or distribute the assets having regard only to the claims of which they then have notice.

Dated this 30th day of October, 1987.

BANNERMAN ZIATAS & MCKENZIE,
5th Floor,
40 St George's Terrace,
Perth 6000.

TRUSTEES ACT 1962

Notice to Creditors and Claimants

CREDITORS and other persons having claims (to which section 63 of the Trustees Act relates) in respect of the Estates of the undermentioned deceased persons are required to send particulars of their claims to me on or before 7 December 1987 after which date I may convey or distribute the assets, having regard only to the claims of which I then have notice.

Alvin, Eleanor Amy, late of Flat 726 Brownlie Towers, 32 Dumond Street, Bentley, died 16/9/87.
Armstrong, Patricia May, late of 21 Whittlesford Street, East Victoria Park, died 18/9/87.
Bajda, Anna, late of 81 Cloister Avenue, Manning, died 5/10/87.
Brady, George Henry, late of 10 Maltarra Place, Nollamara, died 14/10/87.
Brown, George Thomas, late of Lemnos Hospital, 227 Stubbs Terrace Shenton Park, died 20/10/87.
Dalglish, Leonard James, late of 71B Freeland Way, Eden Hill, died 3/10/87.
Fordham, Eric Roy, late of Unit 3 Labonita, 211-213 Cambridge Street, Wembley, died 18/9/87.
Foxton, Kathleen Grace, late of 36 Moss Street, East Fremantle, died 22/9/87.
Hamel, Alan Grant, late of 21 Wisbech Street, Bayswater, died 20/10/87.
Healy, Kevin Francis, late of Unit 9, 1 Dobie Street, Bullcreek, died 20/5/87.
Hearne, John Thomas, late of 14/200 Fitzgerald Street, Geraldton, died 11/9/87.
Hollands, Violet Rose, late of Fremantle Nursing Home, 162 Holland Street, Fremantle, died 20/9/87.
Ivanhoe, Jerry, late of Kununnura District Hospital, Kununurra, died 4/8/87.
Laughton, Ernest Leslie, late of 77 Station Street, Cannington, died 18/10/87.
Martinsen, Alma Mary, late of 19A Walter Street, East Fremantle, died 4/10/87.
Martinsen, Ernest William Dave, late of 19A Walter Street, East Fremantle, died 21/9/87.
Morris, Lina Jean, late of Permanent Care Unit, Regional Hospital, Narrogin, died 25/7/87.

Poland, George Thomas, late of 51 Alexander Drive, Mt Lawley, died 28/9/87.
Richard, Wouter Johan, late of Tuohy Nursing Home, 22 Morrison Road, Midland, died 4/10/87.
Roberts, Jane Logan Richmond, late of 9A Moseley Street, Port Hedland, died 14/5/87.
Somervell, Francis, late of Leighton Nursing Home, 40 Florence Street, West Perth, died 6/9/87.
Stretch, Nancy Elizabeth, late of 20A Rosemary Drive, Busselton, died 14/9/87.
Vine, Cyril Edward, late of 1 Kurrayong Road, Safety Bay, died 5/8/87.
Watson, William George Neptune, formerly of 8 Redfern Street, Subiaco, late of Homes of Peace, 125 Thomas Street, Subiaco, died 24/8/87.
Wight, Jeanie Fergie, late of 191 Shenton Street, Geraldton, died 7/7/87.

Dated this 2nd day of November, 1987.

A. J. ALLEN,
Public Trust Office,
565 Hay Street,
Perth WA 6000.

**REPORT OF COMMITTEE TO
ENQUIRE
INTO THE PROVISIONS OF WELFARE
SERVICES BY LOCAL GOVERNMENT IN
WESTERN AUSTRALIA, MAY 1981.
CHAIRMAN MR. L. F. O'MEARA**

Prices:—

Counter Sales—\$4.00

Mailed plus postage on 1 kg

**BREAK THE SILENCE
REPORT OF THE TASK FORCE ON
DOMESTIC VIOLENCE.
TO THE W.A. GOVERNMENT
JAN. 1986**

COUNTER SALES—\$10.20
MAILED PLUS POSTAGE ON 2 KG

Available only from Marine and Harbours
Department, 6 Short Street, Fremantle.
Phone 335 0888.

Navigable Waters Regulations, 1958.
Regulations for Preventing Collisions at Sea.
Regulations for the Examination of Applicants for
Masters, Mates, Coxswain, Engineers, Marine
Motor Engine Drivers and Marine Surveyors.

**TABLE OF SHORT TITLES OF
ACTS PASSED IN THE FIRST
PERIOD OF THE FIRST SESSION
OF THE THIRTY-SECOND
PARLIAMENT (1986)**

- Acts Amendment (Actions for Damages) Act 1986 (No. 50)—50 cents.
- Acts Amendment (Financial Administration and Audit) Act 1986 (No. 4)—50 cents.
- Acts Amendment (Occupational Health, Safety and Welfare) Act 1986 (No. 11)—50 cents.
- Acts Amendment (Trustee Companies) Act 1986 (No. 19)—50 cents.
- Administration Amendment Act 1986 (No. 21)—50 cents.
- America's Cup Yacht Race (Special Arrangements) Act 1986 (No. 43)—60 cents.
- Architects Amendment Act 1986 (No. 25)—50 cents.
- Bills of Sale Amendment Act 1986 (No. 20)—50 cents.
- Builders' Registration Amendment Act 1986 (No. 8)—50 cents.
- Building Industry (Code of Conduct) Act 1986 (No. 28)—50 cents.
- Constitution Amendment Act 1986 (No. 10)—50 cents.
- Construction Safety Amendment Act 1986 (No. 38)—50 cents.
- Explosives and Dangerous Goods Amendment Act 1986 (No. 32)—50 cents.
- Financial Administration and Audit Amendment Act 1986 (No. 3)—60 cents.
- Fremantle Port Authority Amendment Act 1986 (No. 41)—50 cents.
- Futures Industry (Application of Laws) Act 1986 (No. 44)—80 cents.
- General Insurance Brokers and Agents Act Repeal Act 1986 (No. 12)—50 cents.
- Goldfields Tattersalls Club (Inc.) Act 1986 (No. 40)—50 cents.
- Housing Loan Guarantee Amendment Act 1986 (No. 15)—50 cents.
- Iron Ore (McCamey's Monster) Agreement Authorization Amendment Act 1986 (No. 45)—80 cents.
- Jetties Amendment Act 1986 (No. 35)—50 cents.
- Lands Amendment Act 1986 (No. 14)—50 cents.
- Liquor Amendment Act 1986 (No. 49)—80 cents.
- Litter Amendment Act 1986 (No. 18)—50 cents.
- Local Government Amendment Act 1986 (No. 9)—80 cents.
- Metropolitan Region Town Planning Scheme Amendment Act 1986 (No. 6)—50 cents.
- Mining (Validation and Amendment) Act 1986 (No. 1)—50 cents.
- Multicultural and Ethnic Affairs Commission Amendment Act 1986 (No. 27)—50 cents.
- Pay-roll Tax Amendment Act 1986 (No. 30)—50 cents.
- Pay-roll Tax Assessment Amendment Act 1986 (No. 29)—50 cents.
- Pay-roll Tax Assessment Amendment Act (No. 2) 1986 (No. 31)—50 cents.
- Pearling Amendment Act 1986 (No. 13)—50 cents.
- Perth Mint Amendment Act 1986 (No. 39)—\$1.50.
- Port Hedland Port Authority Amendment Act 1986 (No. 36)—50 cents.
- Public Trustee Amendment Act 1986 (No. 23)—50 cents.
- Reserves and Land Revestment Act 1986 (No. 47)—50 cents.
- Salaries and Allowances Amendment Act 1986 (No. 34)—50 cents.
- State Energy Commission Amendment Act 1986 (No. 24)—80 cents.
- State Government Insurance Commission Act 1986 (No. 51)—\$1.20.
- Strata Titles Amendment Act 1986 (No. 42)—50 cents.
- Supply Act 1986 (No. 48)—50 cents.
- Supreme Court Amendment Act 1986 (No. 22)—50 cents.
- Town Planning and Development Amendment Act 1986 (No. 26)—50 cents.
- Transport Co-ordination Amendment Act 1986 (No. 2)—50 cents.
- Transport Co-ordination Amendment Act (No. 2) (No. 46)—50 cents.
- Treasurer's Advance Authorization Act 1986 (No. 5)—50 cents.
- Valuation of Land Amendment Act 1986 (No. 7)—50 cents.
- Western Australian Arts Council Repeal Act 1986 (No. 37)—50 cents.
- Western Australian Treasury Corporation Act 1986 (No. 16)—80 cents.
- Wheat Marketing Amendment Act 1986 (No. 17)—50 cents.
- Workers' Compensation and Assistance Amendment Act 1986 (No. 33)—50 cents.

Western Australia

**Leading
Australia
into the 1990s**

PRICES:—

COUNTER SALES—\$2.30
MAILED PLUS POSTAGE ON 250 GRAMS.

1986 REPRINTED ACTS

- Optical Dispensers Act, reprinted 21/1/86—50 cents.
 Hire Purchase Act 1959, reprinted 5/2/86—\$1.60.
 Finance Brokers Control Act, reprinted 2/4/86—\$1.60.
 Marine Stores Act 1902, reprinted 7/5/86—50 cents.
 Building Societies Act 1976, reprinted 14/4/86—\$2.60.
 Electoral Act 1907, reprinted 16/6/86—\$3.20.
 Fisheries Act 1905, reprinted 15/7/86—\$2.20.
 Administration Act 1903, reprinted 17/6/86—\$1.60.
 Aboriginal Affairs Planning Authority Act 1972, reprinted 30/7/86—\$1.20.
 Evidence Act 1906, reprinted 14/8/86—\$2.20.
 W.A. Turf Club Act 1892 P. Act, reprinted 18/8/86—80 cents.
 W.A. Mint Act 1970, reprinted 6/10/86—\$1.60.
 Community Services Act 1972, reprinted 15/10/86—90 cents.
 Liquor Act 1970, reprinted 30/10/86—\$3.60.
 Rights In Water and Irrigation Act 1914, reprinted 23/10/86—\$1.90.
 Fire Brigades Act 1942, reprinted 18/9/86—\$1.90.
 Lotteries Control Act, reprinted 24/6/86—\$1.30.
 Parliamentary Papers Act, reprinted 8/8/86—50 cents.
 Poisons Act, reprinted 18/11/86—\$2.50.
 Small Claims Tribunal Act, reprinted 9/6/86—80 cents.
 Stock Brands and Movement Act, reprinted 16/9/86—\$1.30.
 Supreme Court Act, reprinted 25/7/86—\$2.30.

1987 REPRINTED ACTS

- District Court of Western Australia Act 1969, reprinted 12/2/87—\$1.60.
 Financial Administration and Audit Act 1985, reprinted 4/3/87—\$2.00.
 Payroll Tax Act 1971, reprinted 2/2/87—50 cents.
 Sale of Tobacco Act 1917, reprinted 19/2/87—50 cents.
 Workers Compensation and Assistance Act 1981, reprinted 6/2/87—\$3.60.
 Transport Co-ordination Act 1966, reprinted 6/3/87—\$2.30.
 Property Law Act 1969, reprinted 17/3/87—\$2.30.
 State Energy Commission Act, reprinted 21/5/87—\$2.50.

- Roman Catholic Church Property Act 1911, reprinted 28/7/87—50 cents.
 Roman Catholic Church Property Act Amendment Act 1912, reprinted 28/7/87—50 cents.
 Election of Senators Act 1903, reprinted 13/7/87—50 cents.
 Fremantle Prison Site Act 1902, reprinted 20/7/87—50 cents.
 Business Franchise (Tobacco) Act 1975, reprinted 20/8/87—\$1.20.
 Legal Aid Commission Act 1976, reprinted 14/8/87—\$1.90.
 Main Roads Act, reprinted 10/9/87—\$1.60.
 Liquor Act Corrigendum, printed 10/9/87—50 cents.

**MANAGING CHANGE IN THE
PUBLIC SECTOR**

**A PARLIAMENTARY WHITE PAPER
PRESENTED BY THE
HON. BRIAN BURKE M.L.A.
PREMIER OF W.A. 1986**

COUNTER SALES \$2.30

MAILED PLUS POSTAGE ON 250 GRAMS

**REPORT OF THE COMMITTEE OF
INQUIRY INTO THE RATE OF
IMPRISONMENT IN W.A.—1981**

Chairman—O. F. Dixon

Prices:—

Counter Sales—\$5.20

Mailed plus postage on 1 kg

**INFORMATION TECHNOLOGY STUDY
COMMUNITY PERCEPTIONS
1986**

COUNTER SALES \$11.30 (INCLUDES
MICROFICHE)

MAILED PLUS POSTAGE ON 250 GRAMS

STATISTICS

1986

GENERAL ELECTIONS

\$4.30 COUNTER SALES

MAILED PLUS POSTAGE ON 500 GRAMS



22 STATION STREET, WEMBLEY

We are pleased to offer Instant Printing, Photocopying, Collating and Binding with a free Pick-up and Delivery Service

TELEPHONE: 381 3111 EXT. 247

SPECIAL NOTICE

Concerning "Government Gazette" notices for publication lodged at the Government Printer's Wembley Office—notices must be lodged with "Parliamentary Papers" 9 Salvado Road, Wembley prior to 3.00 p.m. on the Wednesday before publication.

WILLIAM BENBOW
Acting Government Printer.

AGED OPEN LINE

(Information and Advisory Service for Senior Citizens)

From 6 July 1987 the AGED OPEN LINE will be relocated on the ground floor, Alexander Library Building, Perth Cultural Centre, Perth 6000.

The telephone number for metropolitan callers will be 328 9155 and the toll-free number remains 008 199087.

Hours of operation will be 9.00 am to 5.00 pm—Monday to Friday.

CONTENTS

REGULATIONS, BY-LAWS, RULES, DETERMINATIONS, ORDERS

	Page
Factories and Shops Exemption Order (No. 27) 1987—Forrest Place Redevelopment Programme	4103
Hospitals Act—Fremantle Hospital (Traffic and Grounds) By-laws 1987	4073-8
Local Government Act—By-laws—	
City of Perth By-law No. 9 relating to Parks and Public Reserves	4098-4100
City of Perth By-law No. 7 relating to Perth Golf Complex and the Downs Golf Club	4101
City of Perth By-laws No. 75, No. 78 and No. 79 relating to charges at Beaty Park Aquatic Centre, Somerset Street Swimming Pool and Bold Park Swimming Pool ..	4098
Mining Amendment Regulations (No. 2) 1987	4110
Mining Amendment Regulations (No. 6) 1987	4110
* Road Traffic Code Amendment (No. 4) 1987	4078
* Road Traffic (Speed Measuring Equipment) Notice (No. 2) 1987 ..	4078

GENERAL CONTENTS

	Page
Agriculture, Department of	4103
B.M.A. Tenders	4103-4
Bush Fires	4090
Child Welfare Act	4069
Community Services	4069
Companies Act	4110
Companies (Western Australia) Code	4110
Conservation and Land Management	4072
Crown Law Department	4072
Deceased Persons' Estates	4111
Education Department	4107
Electoral	4072-3
Factories and Shops Act	4103
Fisheries	4079
Geraldton Port Authority	4079
Health Department	4073-8
Hospitals Act	4073-8
Justices Act	4072
Land Administration	4067-72, 4080-9
Local Government Department	4095-4103
Main Roads	4089-90, 4106
Metropolitan Region Planning Scheme Act	4095
Mines Department	4107-10
Municipalities	4095-4103
Notices of Intention to Resume Land	4089-90
Occupational Health, Safety and Welfare	4103
Orders in Council	4069-72
Partnerships Dissolved	4111
Plan Diseases Act	4103
Police Department	4078-9
Proclamations	4067-9
Public Trustee	4111
Racing and Gaming	4069
Registrar General	4106
State Planning Commission	4091-5
State Taxation	4072
Tender Board	4104-6
Town Planning and Development Act	4091-5
Transport	4079
Trustees Act	4111
Water Boards Act	4090-1
West Australian Trustees Limited Act	4111