



Government Gazette

OF

WESTERN AUSTRALIA

(Published by Authority at 3.30 pm)

No. 116]

PERTH: FRIDAY, 11 DECEMBER

[1987

Local Courts Amendment Act 1987

PROCLAMATION

WESTERN AUSTRALIA } By His Excellency Professor Gordon Reid, Com-
GORDON REID, } panion of the Order of Australia, Governor of the
Governor. } State of Western Australia.
[L.S.]

UNDER section 2 of the Local Courts Amendment Act 1987, I, the Governor, acting with the advice and consent of the Executive Council, do hereby fix 1 January 1988 as the day on which the provisions of the Local Courts Amendment Act 1987 other than section 9 shall come into operation.

Given under my hand and the Public Seal of the said State, at Perth, on 24 November 1987.

By His Excellency's Command,

J. M. BERINSON,
Attorney General.

GOD SAVE THE QUEEN !

Acts Amendment (Corrective Services) Act 1987

PROCLAMATION

WESTERN AUSTRALIA } By His Excellency Professor Gordon Reid, Com-
GORDON REID, } panion of the Order of Australia, Governor of the
Governor. } State of Western Australia.
[L.S.]

UNDER section 2 of the Acts Amendment (Corrective Services) Act 1987, I, the Governor, acting with the advice and consent of the Executive Council, do hereby fix the day on which this proclamation is published in the *Government Gazette* as the day on which the *Acts Amendment (Corrective Services) Act 1987* shall come into operation.

Given under my hand and the Public Seal of the said State, at Perth, on 10 November 1987.

By His Excellency's Command,

J. M. BERINSON,
Minister for Corrective Services.

GOD SAVE THE QUEEN !

Notice to Subscribers

As *Government Gazettes* Nos. 106, 110 and 115 contained only determinations of restricted publications and *Government Gazette* (No. 112) contained only a Determination of the Salaries and Allowances Tribunal and as the issue of these are not covered by the Annual Subscription they were not issued to subscribers in the usual manner. Copies may be purchased from—

Parliamentary Papers,
9 Salvado Road, Wembley; or
Ground Floor, Alexander Library Building,
Perth Cultural Centre.

11 December 1987.

GARRY L. DUFFIELD,
Government Printer.

AT a meeting of the Executive Council held in the Executive Council Chamber at Perth this 8th day of December, 1987, the following Orders in Council were authorised to be issued.

Country Towns Sewerage Act 1948
Jurien Sewerage
Constitution of Jurien Sewerage Area
ORDER IN COUNCIL

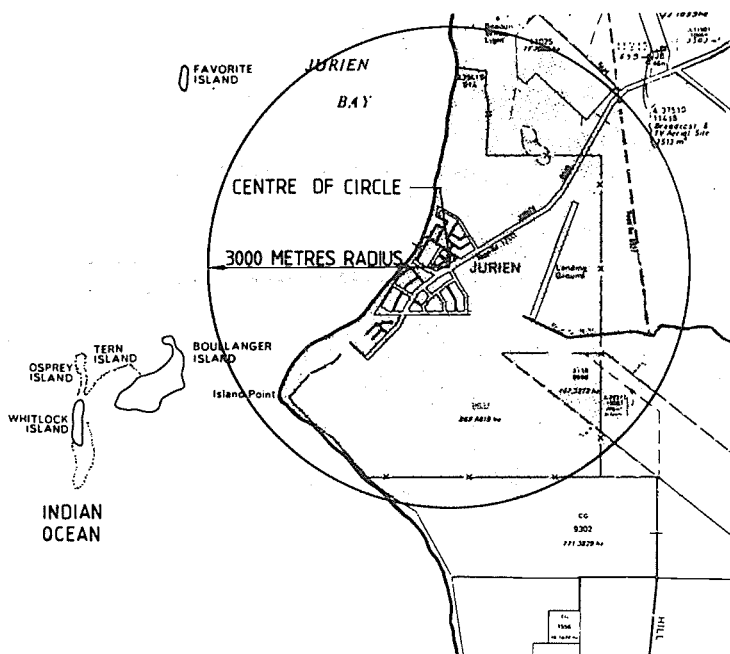
File No. A20006.

WHEREAS it is provided by section 4 of the Country Towns Sewerage Act 1948, that the Governor may, by Order in Council, constitute any part or parts of the State outside the boundaries of the Metropolitan Water, Sewerage and Drainage Area, as constituted and defined by Act No. 43 of 1909 (as amended, from time to time), as a sewerage area: Now, therefore, His Excellency the Governor, acting pursuant to section 4 of the said Act, and by and with the advice and consent of the Executive Council, hereby constitutes that part of the State as defined in the Schedule hereunder as a sewerage area and assigns the name of Jurien Sewerage Area thereto.

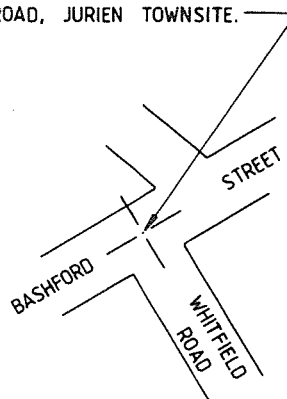
Schedule

All that portion of land above Low Water Mark contained within a circle having a radius of 3 000 metres, centred on the intersection of the centre line of Bashford Street with the prolongation northwesterly of the centre line of Whitfield Road, Jurien Townsite, as shown on Plan BB 53.

G. PEARCE,
Clerk of the Council.

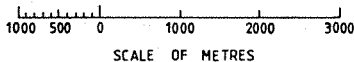


THE CENTRE OF THE CIRCLE IS AT THE INTERSECTION OF THE CENTRE LINE OF BASHFORD STREET WITH THE PROLONGATION NORTHWESTERLY OF THE CENTRE LINE OF WHITFIELD ROAD, JURIEN TOWNSITE.



ENLARGEMENT OF CENTRE OF CIRCLE

JURIEN SEWERAGE AREA SHOWN



Country Towns Sewerage Act 1948
Lancelin Sewerage
Constitution of Lancelin Sewerage Area
ORDER IN COUNCIL

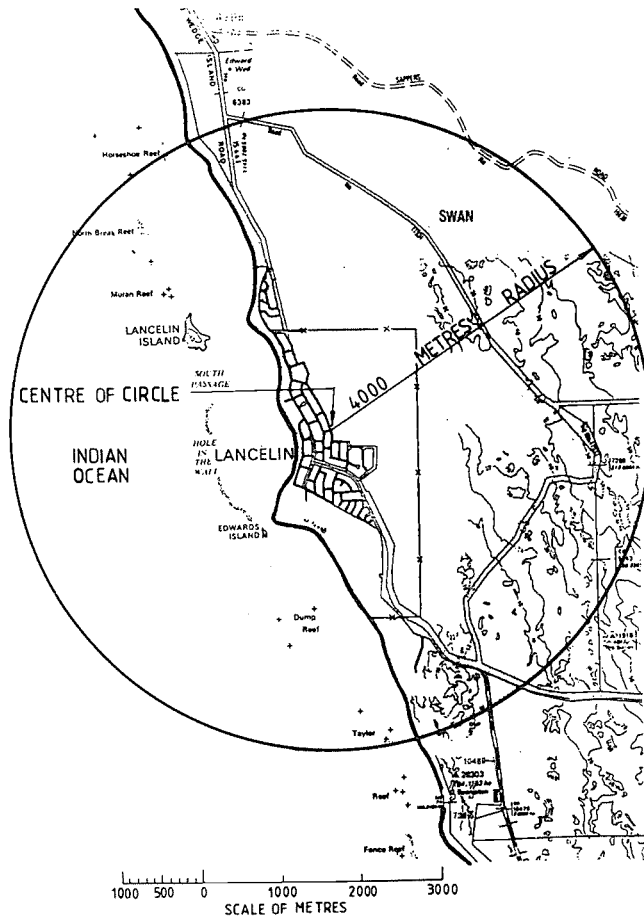
File No. A20007.

WHEREAS it is provided by section 4 of the Country Towns Sewerage Act 1948, that the Governor may, by Order in Council, constitute any part or parts of the State outside the boundaries of the Metropolitan Water, Sewerage and Drainage Area, as constituted and defined by Act No. 43 of 1909 (as amended, from time to time), as a sewerage area: Now, therefore, His Excellency the Governor, acting pursuant to section 4 of the said Act, and by and with the advice and consent of the Executive Council, hereby constitutes that part of the State as defined in the Schedule hereunder as a sewerage area and assigns the name of Lancelin Sewerage Area thereto.

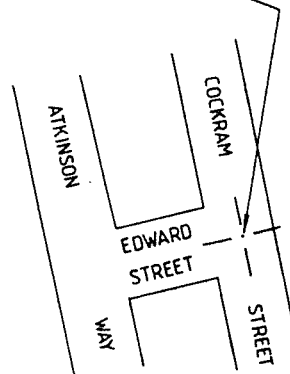
Schedule

All that portion of land above Low Water Mark contained within a circle having a radius of 4 000 metres centred on the intersection of the centre line of Cockram Street with the prolongation easterly of the centre line of Edward Street, Lancelin Townsite, as show on Plan BB 54.

G. PEARCE,
Clerk of the Council.



THE CENTRE OF THE CIRCLE IS AT THE INTERSECTION OF THE CENTRE LINE OF COCKRAM STREET WITH THE PROLONGATION EASTERLY OF THE CENTRE LINE OF EDWARD STREET, LANCELIN TOWNSITE.



ENLARGEMENT OF CENTRE OF CIRCLE

LANCIN SEWERAGE AREA SHOWN 

Local Government Act 1960
ORDER IN COUNCIL

L. & S. Corres. 1375/87.

WHEREAS by section 288 of the Local Government Act 1960, it shall be lawful for the Governor, on request by a Council of a Municipal District, by Order published in the *Government Gazette* to declare any lands reserved or acquired for use by the public or used by the public as a street, way, public place, bridge or thoroughfare, under the care, control, and management of the Council, or lands comprised in a private street, constructed and maintained to the satisfaction of the Council, or lands comprised in a private street of which the public has had uninterrupted use of a period of not less than 10 years, as a public street and if the Council thinks fit, that the Governor shall declare the width of the carriageway and footpaths of the public street, and whereas the City of Canning has requested that certain lands named and described in the schedule hereunder, which have been reserved for a street within its municipal district be declared a public street. Now, therefore, His Excellency the Governor by and with the advice and consent of the Executive Council, doth hereby declare the said lands to be a public street, and such land shall, from the date of this Order, be absolutely dedicated to the public as a street within the meaning of any law now or hereafter in force

Schedule

Road No. 17755 (Dowd Street). Those portions of Canning Locations 301 and 2 as delineated and bordered green on Office of Titles Diagrams 70251 and 70252 and being Lots 101 and 102 held in Certificates of Titles Volume 1735 Folio 617 and Volume 1735 Folio 982 respectively.

(Public Plan Perth 1:2 000 19.20.)

G. PEARCE,
Clerk of the Council.

Land Act 1933
ORDERS IN COUNCIL

WHEREAS by section 33 of the Land Act 1933, it is made lawful for the Governor to direct that any Reserve shall vest in and be held by any person or persons to be named in the Order, in trust for any of the purposes set forth in section 29 of the said Act, or for the like or other public purposes to be specified in such Order and with power of leasing; and whereas it is deemed expedient as follows—

File No. 2141/987.—That Reserve No. 40324 (Balwina Location 9) should vest in and be held by the Aboriginal Lands Trust in trust for the purpose of "Use and Benefit of Aboriginal Inhabitants".

File No. 493/987.—That Reserve No. 40329 (Buningonia Location 11) should vest in and be held by the Aboriginal Lands Trust in trust for the purpose of "Use and Benefit of Aboriginal Inhabitants".

Now, therefore, His Excellency the Governor, by and with the advice and consent of the Executive Council, does hereby direct that the beforementioned Reserves shall vest in and be held by the aforementioned bodies in trust for the aforesaid purposes with power to the said bodies to lease the whole or any portion thereof for any term, subject nevertheless to the powers reserved to me by section 37 of the said Act.

G. PEARCE,
Clerk of the Council.

PARLIAMENT OF WESTERN AUSTRALIA

Bills Assented To

IT is hereby notified for public information that His Excellency the Governor has Assented in the name and on behalf of Her Majesty the Queen, on the dates shown, to the undermentioned Bills passed by the Legislative Council and the Legislative Assembly during the Second Session of the Thirty-second Parliament.

Short Title of Bill; Date of Assent; Act No.

Acts Amendment (Casino Control); 22 September 1987; No. 44 of 1987.
 Legislative Review and Advisory Committee Repeal; 3 October 1987; No. 45 of 1987.
 Reserves and Land Revestment; 3 October 1987; No. 46 of 1987.
 Acts Amendment (Corrective Services); 3 October 1987; No. 47 of 1987.
 Water Authority Amendment; 3 October 1987; No. 48 of 1987.
 Motor Vehicle Drivers Instructors Amendment; 3 October 1987; No. 49 of 1987
 Gaming Commission; 8 October 1987; No. 50 of 1987
 Constitution Amendment; 30 October 1987; No. 51 of 1987
 Blood Donation (Limitation of Liability) Amendment; 30 October 1987; No. 52 of 1987
 Bunbury Port Authority Amendment; 5 November 1987; No. 53 of 1987
 Occupational Health Safety and Welfare Amendment (No.2); 3 November 1987; No. 55 of 1987
 Small Business Guarantees Amendment; 5 November 1987; No. 56 of 1987
 Fisheries Adjustment Schemes; 5 November 1987; No. 57 of 1987
 Soil Fertility Research Amendment; 5 November 1987; No. 58 of 1987;
 Associations Incorporation; 9 November 1987; No. 59 of 1987
 Iron Ore (Hammersley Range) Agreement; Amendment (No. 2); 13 November 1987; No. 60 of 1987
 Iron Ore (Channar Joint Venture) Agreement; 13 November 1987; No. 61 of 1987;
 Government Employees' Housing Amendment; 13 November 1987; No. 62 of 1987
 Taxi-car Control Amendment; 13 November 1987; No. 63 of 1987.
 Mines Regulation Amendment; 18 November 1987; No. 64 of 1987.
 Acts Amendment (Legal Practitioners, Costs and Taxation); 1 December 1987; No. 65 of 1987.
 Evidence Amendment; 1 December 1987; No. 66 of 1987.
 Criminal Investigation (Extra-territorial offences); 22 November 1987; No. 67 of 1987.
 Jurisdiction of Courts (Cross-vesting); 22 November 1987; No. 68 of 1987.
 Wills Amendment; 22 November 1987; No. 69 of 1987.
 Firearms Amendment; 22 November 1987; No. 70 of 1987.
 Public and Bank Holidays Amendment; 22 November 1987; No. 71 of 1987.
 Western Australian Water Resources Council; 22 November 1987; No. 72 of 1987.
 Video Tapes Classification and Control; 22 November 1987; No. 73 of 1987.
 Acts Amendment and Repeal (Gaming); 26 November 1987; No. 74 of 1987.
 Acts Amendment (Arts Representation); 26 November 1987; No. 75 of 1987.
 Electoral Distribution (Rottneest Island) Amendment; 26 November 1987; No. 76 of 1987.
 Acts Amendment (Financial provisions of regulatory bodies); 26 November 1987; No. 77 of 1987.
 Betting Control Amendment (No. 2); 26 November 1987; No. 78 of 1987.
 Electoral (Procedures) Amendment; 1 December 1987; No. 79 of 1987.
 Health Amendment; 28 November 1987; No. 80 of 1987.

Factories and Shops Amendment; 26 November 1987; No. 81 of 1987.

Judges' Salaries and Pensions Amendment; 1 December 1987; No. 82 of 1987.

The Rural and Industries Bank of Western Australia; 1 December 1987; No. 83 of 1987.

L. B. MARQUET,
Clerk of the Parliaments.

Department of the Premier,
Perth, 7 December 1987.

IT is hereby notified for public information that His Excellency the Governor has approved the following temporary allocation of portfolios during the absence of the Hon. Gordon Hill, M.L.A. for the period 15 January 1988 to 11 February 1988 inclusive.

To be Acting Minister for Police and Emergency Services; Multicultural and Ethnic Affairs—Hon. Ian Taylor, M.L.A.

G. PEARCE,
Chief Executive,
Department of the Premier.

NOTICE PURSUANT TO SECTION
50 OF THE LAND TAX ASSESSMENT ACT

Diamond Hill (Australia) Pty Ltd (in liquidation) C/-
Touche Ross and Co. 21st Floor, 140 St George's Terrace, Perth

being the owner of—

all that land contained in portion of each of Perth Town Lots S33 and S34 and being Lot 12 on Diagram 64287 being the land contained in Certificate of Title Volume 1637 Folio 314; and

all that land contained in portion of each of Perth Town Lots S30 and S31 and being Lot 11 on Diagram 64287 being the land contained in Certificate of Title Volume 1637 Folio 313.

TAKE NOTICE: The amount of land tax due and owing by you as owner of the abovementioned land is as follows:—

1. 1985/86.....	\$24 403.68
2. 1986/87.....	\$34 308.23
Total	\$58 711.91

If such amount as specified above (\$58 711.91) is not paid within one year from the date of the first publication of this Notice, The Commissioner of State Taxation intends to apply to the Supreme Court for an Order for the sale of the abovementioned land.

P. FELLOWES,
Commissioner of State Taxation,
State Taxation Department.

STAMP ACT 1921-1985
(Section 119)

I, JOSEPH MAX BERINSON, Minister for Budget Management, acting pursuant to subsection (1) of section 119 of the Stamp Act hereby designate the Dampier Port Authority to be a Government authority for the purpose of that subsection with effect on and from the date which this designation is published in the *Government Gazette*.

J. M. BERINSON,
Minister for Budget Management.

SALARIES AND ALLOWANCES ACT 1975

SALARIES AND ALLOWANCES AMENDMENT REGULATIONS (No. 2) 1987

MADE by His Excellency the Governor in Executive Council.

Citation

1. These regulations may be cited as the *Salaries and Allowances Amendment Regulations (No. 2) 1987*.

Regulation 3 amended

2. Regulation 3 of the *Salaries and Allowances Regulations 1975** is amended in paragraph (u) by deleting "Commissioner,".

[*Published in the Gazette on 8 August 1975 at pp. 2862-3. For amendments to 4 December 1987 see page 343 of the 1986 Index to Legislation of Western Australia and Gazette of 23 October 1987.]

By His Excellency's Command,
G. PEARCE,
Clerk of the Council.

Western Australia

SALARIES AND ALLOWANCES ACT 1975 (AS AMENDED)

DETERMINATION OF THE SALARIES AND ALLOWANCES TRIBUNAL

27 November 1987

THE Tribunal published a Determination in accordance with section 6 (1) of the Salaries and Allowances Act in *Government Gazette* (No. 80) dated 7 August 1987. Subsequent to this, a variation affecting Officers in the Second Division of the Public Service and Prescribed Office Holders was published in the *Government Gazette* (No. 113) dated 27 November 1987.

In that variation, the Tribunal stated that it would approve Second Tier increases of 4 per cent to those persons under its jurisdiction when the required Principles had been complied with.

The following positions are to receive the 4 per cent increase with effect from 27 November 1987.

SECOND SCHEDULE—PART II

STATE ENERGY COMMISSION OF WESTERN AUSTRALIA

Commissioner—\$86 283

Deputy Commissioner—\$74 421

Assistant Commissioners—\$70 077

Dated at Perth this 27th day of November, 1987.

D. R. WILLESEE,
Chairman.

A. W. BRADSHAW,
Member.

R. H. C. TURNER,
Member.

Salaries and Allowances Tribunal

COMMISSIONER FOR DECLARATIONS

Notice

IT is hereby notified for public information that Kristin Ann Major of Manjimup whose appointment as a Commissioner for Declarations was notified in the *Government Gazette* of 2 May 1986 on Page 1511 is to be known as Kristin Ann Grainger.

D. G. DOIG,
Under Secretary for Law.

JUSTICES ACT 1902

Crown Law Department,
Perth, 11 December 1987.

IT is hereby notified for public information that the Lieutenant-Governor and Deputy of the Governor in Executive Council has approved of the following appointment to the Commission of the Peace for the State of Western Australia—

Arthur Bletsoe Browning, of 11 Young Avenue Kondinin.

D. G. DOIG,
Under Secretary for Law.

COMMISSIONER FOR DECLARATIONS

Notice

IT is hereby notified for public information that Lyn Patricia Piper of Dianella whose appointment as a Commissioner for Declarations was notified in the *Government Gazette* of 5 October 1984 on Page 3216 is to be known as Lyn Patricia McKenzie.

D. G. DOIG,
Under Secretary for Law.

JUSTICES ACT 1902

Crown Law Department,
Perth, 11 December, 1987.

IT is hereby notified for public information that His Excellency the Governor in Executive Council has approved of the following appointments to the Commission of the Peace for the State of Western Australia—

Joyce Rubena McCubbing of 12 Graham Street Kondinin;
Bruce Wallace Stanes of 24 Repacholi Parade Kondinin, and 11 Jones Street Kondinin.

D. G. DOIG,
Under Secretary for Law.

OFFENDERS PROBATION AND PAROLE ACT 1963

OFFENDERS PROBATION AND PAROLE
AMENDMENT REGULATIONS 1987

MADE by His Excellency the Governor in Executive Council.

Citation

1. These regulations may be cited as the *Offenders Probation and Parole Amendment Regulations 1987*.

Commencement

2. These regulations shall come into operation on the day on which the *Acts Amendment (Corrective Services) Act 1987* comes into operation.

Principal regulations

3. In these regulations, the *Offenders Probation and Parole Regulations 1964** are referred to as the principal regulations.

[*Reprinted in the *Gazette of 25 January 1967 at pp. 243-254. For amendments to 20 October 1987 see page 313 of 1986 Index to Legislation of Western Australia.*]

Regulation 2 repealed

4. Regulation 2 of the principal regulations is repealed.

Heading to Part IA repealed and a heading substituted

5. The heading to Part IA of the principal regulations is repealed and the following heading is substituted—

“ PART IA—Duties of permanent head ”.

Regulation 7A amended

6. Regulation 7A of the principal regulations is amended in paragraph (d) by deleting “of the probation and parole services” and substituting the following—

“ relating to community based corrections ”.

Heading to Part IB repealed

7. The heading to Part IB of the principal regulations is repealed.

Regulation 7B repealed

8. Regulations 7B of the principal regulations is repealed.

Regulation 28 amended

9. Regulation 28 of the principal regulations is amended by deleting “Comptroller General” and substituting the following—

“ permanent head ”.

Regulation 310 amended

10. Regulation 310 of the principal regulations is amended in subregulation (2) by deleting “the preceding section” and substituting the following—

“ subregulation (1) ”.

Form A amended

11. Form A in the Schedule to the principal regulations is amended by deleting “Director, Probation and Parole Services, Perth” and substituting the following—

“ Permanent head, Department of Corrective Services, Perth ”.

Form D amended

12. Form D in the Schedule to the principal regulations is amended by deleting “Director, Probation and Parole Services, Perth” and substituting the following—

“ Permanent head, Department of Corrective Services, Perth. ”.

Form I amended

13. Form I in the Schedule to the principal regulations is amended by deleting “(as amended)” in each place where it occurs.

References to “Director” amended

14. The principal regulations are amended by deleting “Director” wherever it occurs in the provisions referred to in the Table to this regulation and substituting in each case the following—

“ permanent head ”.

Table of Provisions

Regulations 3 (1), 4, 5, 7, 7A, 11 (1) (b), 12, 14, 15, 16, 19 (1), (3), (4) and (6), 29, 31, 31A, 31C (1) and (2), 31T, 35 (1), (3) and (4), Form B.

By His Excellency's Command,

G. PEARCE,
Clerk of the Council.

PRISONS ACT 1981

PRISONS AMENDMENT REGULATIONS 1987

MADE by His Excellency the Governor in Executive Council.

Citation

1. These regulations may be cited as the *Prisons Amendment Regulations 1987*.

Commencement

2. These regulations shall come into operation on the day on which the *Acts Amendment (Corrective Services) Act 1987* comes into operation.

Principal regulations

3. In these regulations, the *Prisons Regulations 1982** are referred to as the principal regulations.

[Reprinted in the Gazette of 5 June 1986 at pp. 1849-1877.]

Regulation 2 repealed

4. Regulation 2 of the principal regulations is repealed.

Regulation 5 amended

5. Regulation 5 of the principal regulations is amended in subregulation (1) by deleting "Director" in the first two places where it occurs and substituting in each case the following—

" permanent head ".

Regulation 10 amended

6. Regulation 10 of the principal regulations is amended—

(a) in subregulation (1) —

(i) in paragraph (a) by deleting "Prisons Department" and substituting the following—

" Department of Corrective Services ";

(ii) by deleting paragraph (b) and substituting the following paragraph—

" (b) served a continuous period of 15 years service in the Department and such medallion shall be known as the "Western Australia Department of Corrective Services 15 years Long Service Medallion"; or ";

and

(iii) by deleting paragraph (c) and substituting the following paragraph—

" (c) served a continuous period of 25 years service in the Department and such medallion shall be known as the "Western Australia Department of Corrective Services 25 years Long Service Medallion". ";

and

(b) by repealing subregulation (3) and substituting the following subregulation—

" (3) Where the Minister is of the opinion that in a special case a Western Australia Department of Corrective Services 15 years Long Service Medallion or Western Australia Department of Corrective Services 25 years Long Service Medallion ought to be awarded to a prison officer who has not served the prerequisite period in the prison service, he may make that award. ".

Regulation 18 amended

7. Regulation 18 of the principal regulations is amended in subregulation (2) by deleting "Western Australia Prisons".

Form 3 amended

8. Form 3 in the Schedule to the principal regulations is amended by deleting "Prisons" in the second place where it occurs.

References to "Director" amended

9. The principal regulations are amended by deleting "Director" wherever it occurs in the provisions referred to in the Table to this regulation and substituting in each case the following—

" permanent head ".

Table of Provisions

3 (1) (b), (c), (d) and (e), 4 (2) and (3), 5 (2), (3), (4) and (5), 6 (5), 7 (1) and (5), 8 (1), (3), (4), (5) and (8), 9 (1), 21 (1) and (2), 22 (3), (4) and (5), 23 (1) and (2), 29 (2) (a) and (b), 30 (b), 31 (1), 34, 37 (1) and (2), 39 (2) and (3), 42 (1) and (2), 48, 49, 58, 68, 72, 73 (1), 74 (2), 75 (1), 79 (3), 80 (5) and (6), 81 (4) and (5), 82, 83, 84, Form 3.

By His Excellency's Command,

G. PEARCE,
Clerk of the Council.

PRISONERS (INTERSTATE TRANSFER) ACT 1983
PRISONERS (INTERSTATE TRANSFER) AMENDMENT
REGULATIONS (No. 2) 1987

MADE by His Excellency the Governor in Executive Council.

Citation

1. These regulations may be cited as the *Prisoners (Interstate Transfer) Amendment Regulations (No. 2) 1987*.

Commencement

2. These regulations shall come into operation on the day on which the *Acts Amendment (Corrective Services) Act 1987* comes into operation.

Principal regulations

3. In these regulations, the *Prisoners (Interstate Transfer) Regulations 1984** are referred to as the principal regulations.

[*Published in the Gazette on 29 June 1984 at pp. 1796-1809. For amendments to 20 October 1987 see p. 334 of 1986 Index to Legislation of Western Australia.]

Regulation 4 amended

4. Regulation 4 of the principal regulations is amended—
- (a) by deleting the definitions of “Director” and “the Act”;
 - (b) in the definition of “Department” by deleting “Western Australia Prisons Department” and substituting the following—
“ department of the Government principally assisting the Minister administering the *Prisons Act 1981* with the administration of that Act ”; and
 - (c) by deleting the semi-colon at the end of the definition of “probation period” and substituting a full stop.

Regulation 5 amended

5. Regulation 5 of the principal regulations is amended in subregulation (3)—
- (a) in paragraph (c)—
 - (i) by deleting “Director of Probation and Parole” and substituting the following—
“ permanent head ”; and
 - (ii) by deleting “Director” and substituting the following—
“ permanent head ”; and
 - (b) in paragraph (d) by deleting “Director” and substituting the following—
“ permanent head ”.

Regulation 11 amended

6. Regulation 11 of the principal regulations is amended—
- (a) by deleting paragraph (b); and
 - (b) in paragraph (c) by deleting “Western Australia Prisons”.

Regulation 18 amended

7. Regulation 18 of the principal regulations is amended by deleting “Director, the Probation and Parole Services of Western Australia” and substituting the following—
“ permanent head ”.

Regulation 27 amended

8. Regulation 27 of the principal regulations is amended by deleting “Director or by a person holding office as a Deputy Director or executive officer in the Western Australia Prisons Department” and substituting the following—
“ permanent head or by an officer of the Department authorized to do so by the permanent head ”.

Regulation 31 amended

9. Regulation 31 of the principal regulations is amended in subregulation (2) by deleting “Director or by a person holding office as a Deputy Director or executive officer in the Western Australia Prison Department” and substituting the following—
“ permanent head or by an officer of the Department authorized to do so by the permanent head ”.

Form 5 amended

10. Form 5 in Schedule 1 to the principal regulations is amended by deleting “Western Australia Prisons Department” and substituting the following—
“ Department of Corrective Services ”.

References to “Director” amended

11. The principal regulations are amended by deleting “Director” wherever it occurs in the provisions referred to in the Table to this regulation and substituting in each case the following—
“ permanent head ”.

TABLE OF PROVISIONS

Regulation 7 (1), 21 (c), 25.

References to “Minister for Prisons” amended

12. The principal regulations are amended by deleting “Minister for Prisons” and “MINISTER FOR PRISONS” wherever they occur in the provisions referred to in the Table to this regulation and substituting in each case the following—
“ Minister for Corrective Services ”.

TABLE OF PROVISIONS

Forms 2, 4, 9, 10, 11 and 12.

By His Excellency's Command,

G. PEARCE,
Clerk of the Council.

ANIMAL RESOURCES AUTHORITY ACT 1981

Health Department of WA,
Perth, 8 December 1987.

556/81 Ex Co No. 2797.

HIS Excellency the Governor in Executive Council has appointed, under the provisions of the Animal Resources Authority Act 1981, Mr K. Sadleir as a member of the Animal Resources Authority for the period ending 2 July 1989, *vice* Mr K. Hamilton resigned.

R. S. W. LUGG,
for Executive Director,
Public Health.

HEALTH ACT 1911

Health Department of WA,
Perth, 26 November 1987.

575/84.

THE appointment of Mr John A. Creaney as a Health Surveyor (Meat) to the Shire of Merredin effective for the period 21 December 1987 to 15 January 1988 is approved.

R. S. W. LUGG,
For Executive Director,
Public Health and Scientific
Support Services.

HEALTH ACT 1911

Health Department of WA,
Perth, 4 December 1987.

176/86.

THE cancellation of the appointment of Dr C. S. Koh as a Medical Officer of Health to the Mingenew Shire Council is hereby notified.

The appointment of Dr M. Scott as a Medical Officer of Health to the Mingenew Shire Council is approved.

R. S. W. LUGG,
for Executive Director,
Public Health and Scientific
Support Services.

HOSPITALS ACT 1927

Health Department of WA,
Perth, 8 December 1987.

NS 1.9 Ex Co No. 2803.

HIS Excellency the Governor in Executive Council has appointed under the provisions of the Hospitals Act 1927, Mr P. C. Teasdale as a member of the Norseman District Hospital Board for the period ending 30 September 1989, *vice* Mr R. Strachan resigned.

W. D. ROBERTS,
Commissioner of Health.

OCCUPATIONAL THERAPISTS REGISTRATION ACT
1980

Health Department of WA,
Perth, 8 December 1987.

181/81 Ex Co No. 2805.

HIS Excellency the Governor in Executive Council has appointed under the provisions of the Occupational Therapists Registration Act 1980 the following persons as members of the Occupational Therapists Registration Board of Western Australia for a three year period ending 24 November 1990.

Mr S. Flynn.
Mrs J. Barker.
Mrs M. Watts.

R. S. W. LUGG,
for Executive Director,
Public Health.

HOSPITALS ACT 1927

Health Department of WA,
Perth, 8 December 1987.

DA 1.9 Ex Co No. 2802.

HIS Excellency the Governor in Executive Council has appointed under the provisions of the Hospitals Act 1927, Mrs J. A. Syme as a member of the Dalwallinu District Hospital Board for the period ending 30 September 1989, *vice* Mr S. S. Rose resigned.

W. D. ROBERTS,
Commissioner of Health.

DENTAL ACT 1939

Health Department of WA,
Perth, 8 December 1987.

24/73 Ex Co No. 2799.

HIS Excellency the Governor in Executive Council has appointed under the provisions of the Dental Act 1939, the persons listed below to be members and deputy member of the Dental Charges Committee for the period 19 December 1987 to 18 December 1990.

Mr N. T. Burman—Member (nominated by the Australian Dental Association [Inc] WA Branch).
Mr L. A. Waldon—Deputy Member (nominated by the Australian Dental Association [Inc] WA Branch)
Mr S. Jakobsen—Member (nominated by the Minister for Health).

His Excellency has also appointed under the provisions of the Dental Act 1939, Mr D. C. Neesham, nominated by the Commissioner of Health, as a member of the Dental Charges Committee for the period 19 December 1987 to 18 December 1988.

R. S. W. LUGG,
for Executive Director,
Public Health.

HOSPITALS ACT 1927

Health Department of WA,
Perth, 8 December 1987.

MU 1.9 Ex Co No. 2804.

HIS Excellency the Governor in Executive Council has appointed under the provisions of the Hospitals Act 1927, Mrs J. P. Williams as a member of the Mukinbudin District Hospital Board for the period ending 30 September 1989, *vice* Mrs A. J. Jones resigned.

W. D. ROBERTS,
Commissioner of Health.

DENTAL ACT 1939

DENTAL BOARD AMENDMENT RULES 1987

MADE by the Dental Board of Western Australia and approved by the Governor in Executive Council.

Citation

1. These rules may be cited as the *Dental Board Amendment Rules 1987*.

Commencement

2. These rules shall come into operation on 1 January 1988.

Second Schedule amended

3. The Second Schedule to the *Dental Board Rules 1973** is amended by deleting "75" and "30" and substituting the following respectively—

" 95 " and " 40 ".

[*Published in the Gazette of 25 January 1974 at pp. 194-202. For amendments to 20 November 1987 see p. 208 of 1986 Index to Legislation of Western Australia.]

The Common Seal of The Dental Board of Western Australia was affixed hereto in the presence of—
[L.S.]

J. PRICHARD.
P. M. FORBES.

Approved by His Excellency the Governor in Executive Council this 8th day of December, 1987.

G. PEARCE,
Clerk of the Council.

HEALTH ACT 1911
HEALTH (LICENSING OF LIQUID WASTE) REGULATIONS 1987

Reg	Arrangement
1.	Citation.
2.	Application.
3.	Commencement.
4.	Interpretation.
5.	Licences.
6.	Licensed producers.
7.	Removal of wastes other than from septic tanks etc.
8.	Licensed transporters.
9.	Disposal sites.
10.	Vehicle.
11.	Discharge of liquid waste.
12.	Licensed disposal site operators.
13.	Fee payable by disposal site operator.
14.	Records to be kept and produced.
15.	Samples may be taken.
16.	Statements to be correct.
17.	Offences.
18.	Repeal.
	Schedule 1
	Districts.
	Schedule 2
	Liquid Waste: Categories 1 to 4.
	Schedule 3
	Liquid Waste: Categories 5 to 13.
	Schedule 4
	Approved Disposal Sites.
	Schedule 5
	Form 1—Application for a Licence for the Production of Liquid Waste.
	Form 2—Licence for the Production of Liquid Waste.
	Form 3—Application for a Licence to Collect and Transport Liquid Waste.
	Form 4—Licence to Collect and Transport Liquid Waste.
	Form 5—Application for a Licence to Operate a Liquid Waste Disposal Site.
	Form 6—Licence to Operate a Liquid Waste Disposal Site.

HEALTH ACT 1911
HEALTH (LICENSING OF LIQUID WASTE) REGULATIONS 1987

MADE by His Excellency the Governor in Executive Council under section 134 (53) and 343 (5) of the Health Act.

Citation

1. These regulations may be cited as the *Health (Licensing of Liquid Waste) Regulations 1987*.

Application

2. These regulations shall apply to the districts specified in Schedule 1 to these regulations.

Commencement

3. These regulations shall come into operation 28 days after the day on which they are published in the *Government Gazette*.

Interpretation

4. In these regulations unless the contrary intention appears—
- “disposal site operator” means a person who has been licensed by the Executive Director to receive liquid waste pursuant to regulation 12;
 - “Executive Director” means the Executive Director, Public Health or his agent;
 - “liquid waste” means any waste which is composed wholly or in part of liquid which is not the subject of a disposal licence issued under the *Environmental Protection Act 1986*, the *Metropolitan Water Supply, Sewerage and Drainage Act 1909* or the *Waterways Conservation Act 1976* and includes the liquid wastes specified in Schedules 2 and 3.
 - “producer” means a person who has been licensed by the Executive Director to produce liquid waste pursuant to regulation 6;
 - “transporter” means a person who has been licensed by the Executive Director to transport liquid waste pursuant to regulation 8.

Licences

5. (1) Application for a licence under these regulations shall be made to the Executive Director in the appropriate form set out in Schedule 5 and shall be accompanied by a fee of \$100.

(2) Every initial licence shall take effect on and from the date it is granted and shall continue in force until 30 June, next succeeding, subject to the conditions and restrictions endorsed thereon by the Executive Director.

(3) An application for the renewal of a licence shall be made in the same manner and be accompanied by the same fee as an initial application at any time before the licence expires and shall be for the period 1 July to 30 June, next succeeding, and any late application shall be deemed to be an application for an initial licence.

Licensed producers

6. (1) A person who produces liquid waste in a quantity in excess of 1 000 litres a year shall, subject to subregulation (2), not undertake to have liquid waste removed from the premises where it is produced, unless that person is licensed as a producer under these regulations.

(2) Subregulation (1) does not apply to liquid waste described in category 2 in Schedule 2.

(3) Upon the granting or renewal of a licence as a producer, the Executive Director shall issue to the producer a licence in the form of Form 2 in Schedule 5.

(4) A producer shall comply with any conditions and restrictions placed on the licence by the Executive Director.

Removal of wastes other than from septic tanks etc.

7. (1) A person proposing to have liquid waste other than liquid waste from—

- (a) septic tanks;
- (b) grease traps;
- (c) oil trap waste of a quantity less than 500 litres,

removed from premises shall—

- (aa) ensure that the liquid waste is in a condition for transportation approved by the Executive Director;
- (bb) provide the driver of the vehicle to be used in the disposal of the liquid waste with a written statement in a form approved by the Executive Director detailing the name and address of the producer of the liquid waste, the nature of the liquid waste and its category number, determined from the categories set out in Schedules 3 and 4 and certifying to the correctness of this information to the best of his knowledge;
- (cc) comply with any directions of the Executive Director in relation to the removal of the liquid waste.

(2) The driver of the vehicle referred to in subregulation (1) (bb) shall give a receipt for the liquid waste, to the person arranging the removal, in a form approved by the Executive Director.

Licensed transporters

8. (1) A person shall not undertake the collection or transportation of liquid waste unless he is licensed as a transporter under these regulations.

(2) Upon the granting or renewal of a licence as a transporter, the Executive Director shall issue to the transporter a licence in the form of Form 4 in Schedule 5.

(3) A transporter shall comply with any conditions and restrictions placed on the licence by the Executive Director.

(4) The Executive Director may where he considers that a transporter or his employee is not a fit and proper person to transport liquid waste on any grounds relating to—

- (a) the collection, transport and disposal of liquid waste;
- (b) A conviction under section 98 of the Act; or
- (c) A conviction under these regulations,

cancel the licence issued under this regulation.

Disposal sites

9. (1) A person who collects liquid waste from any premises shall transport that liquid waste to one of the approved sites specified in Schedule 4, except where approval or a direction of the Executive Director has been given for the liquid waste to be transported to some other site.

(2) A person shall not deposit liquid waste of the categories set out in Schedule 2 at any site other than a site referred to in item 1 in Schedule 4.

(3) A person shall not deposit liquid waste of the categories set out in Schedule 3 to any site other than the site referred to in item 2 in Schedule 4.

Vehicle

10. (1) A transporter operating a vehicle used for the collection or transport of liquid waste shall ensure that it is of sound construction and kept in good repair and constructed and used in such a manner as to prevent the spillage of liquid waste or the emission of fumes or effluvia from the vehicle.

(2) A person shall not transport any material other than liquid waste in a vehicle which has been used for the transport of liquid waste except with the approval of the Executive Director.

Discharge of liquid waste

11. (1) Before discharging liquid waste at a site in accordance with regulation 9 the driver of a liquid waste disposal vehicle shall provide the attendant in charge of the disposal site with a written statement in a form approved by the Executive Director detailing the names and addresses of the producers of the liquid waste, the nature of the liquid waste and its category numbers, determined from the categories set out in Schedules 2 and 3.

(2) The attendant in charge of a disposal site shall on receipt of the form referred to in subregulation (1) ensure that the categories of liquid waste referred to therein are of the categories allowed to be discharged at that site, as specified in Schedule 4 and shall sign a form of receipt for the liquid waste approved by the Executive Director and give a copy to the driver of the vehicle and shall then direct the discharge of the liquid waste into a receptacle or part of the site approved for that purpose by the Executive Director.

Licensed disposal site operators

12. (1) A person shall not undertake the disposal of liquid waste unless he is licensed as a disposal site operator under these regulations.

(2) Upon the granting or renewal of a licence as a disposal site operator, the Executive Director shall issue to the disposal site operator a licence in the form of Form 6 in Schedule 5.

(3) A disposal site operator shall comply with any conditions and restrictions placed on the licence by the Executive Director.

Fee payable by disposal site operator

13. (1) A disposal site operator shall pay to the Executive Director, in addition to the licence fee referred to in regulation 5, a fee calculated on the number and size of loads of liquid waste transported into the disposal site as follows—

(a) for each load of not more than 6 000 litres of waste	\$ 6
(b) for each load of more than 6 000 litres and less than 9 000 litres of waste	8
(c) on each load of 9 000 litres or more of waste	10.

(2) The number of vehicles transporting liquid waste entering a disposal site shall be recorded each day by the disposal site operator and the fee referred to in subregulation (1) shall be paid monthly within 14 days of the last day of the month.

Records to be kept and produced

14. A person who is required by regulation 7 or 11 to provide an approved form shall retain a copy of the form and the Executive Director or a health surveyor may require a producer, transporter or disposal site operator to produce and make available for inspection records kept by that person and the records required to be kept by regulation 13.

Samples may be taken

15. The Executive Director or a health surveyor may take samples of liquid waste from the premises or vehicles of a producer, transporter, or disposal site operator.

Statements to be correct

16. A person shall not make any untrue or misleading statement or provide incorrect information in any form or written statement required by these regulations.

Offence

17. A person who does any act, prohibited from being done, or fails to do any act required to be done by these regulations commits an offence.

Penalty: \$200.

Repeal

18. The *Health (Disposal of Liquid Waste) Regulations 1983* are repealed.

Schedule 1

(reg. 2)

HEALTH (LICENSING OF LIQUID WASTE) REGULATIONS 1987

Districts

1. The cities of Armadale, Bayswater, Belmont, Canning, Cockburn, Fremantle, Gosnells, Melville, Nedlands, Perth, South Perth, Stirling, Subiaco and Wanneroo.

2. The towns of Bassendean, Claremont, Cottesloe, East Fremantle, Kwinana and Mosman Park.

3. The shires of Kalamunda, Mundaring, Peppermint Grove, Rockingham, Swan and Serpentine-Jarrahdale.

Schedule 2

(regs. 4, 6, 9 and 11)

HEALTH (LICENSING OF LIQUID WASTE) REGULATIONS 1987.

Liquid Waste: Categories 1 to 4 Organic Waste (from living matter)

Category Number	Waste Containing	Examples
1.	Animal waste	Chicken processing waste
2.	Bacterial sludge	Septic tank waste, grease traps
3.	Vegetable waste	Potato processing waste
4.	Vegetable oils and derivatives	Tall oil, fatty acids, soaps, drawing compounds

Schedule 3

(regs. 4 and 11)

HEALTH (LICENSING OF LIQUID WASTE) REGULATIONS 1987

Liquid Waste: Categories 5 to 13

Category Number	Waste Containing	Examples
5.	Paints and resins	Acrylic, alkyd, phenolic, vinyl base
6.	Oils and emulsions	Oil water mixtures, oil traps, cutting, lubricating oils
7.	Solvents	Benzene, alcohols, esters, ketones
8.	Other organic chemicals	
9.	Acids	Spent acids, sulphuric, hydrochloric, nitric, phosphoric, etc
10.	Alkalis	Caustic soda, lime, cement slurries
11.	Neutral salts	Chrome, iron, ammonium and various metal salts, not acidic or alkaline
12.	Cyanide	Plating waste
13.	Other inorganic chemicals	

Schedule 4

(regs. 7, 9 and 11)

HEALTH (LICENSING OF LIQUID WASTE) REGULATIONS 1987

Approved Disposal Sites

1. Sites approved for the disposal of liquid waste being of the category 1, 2, 3 and 4 as categorised in Schedule 2—

Lot 2, Alexander Drive, Malaga.

Portion of Kwinana Lot 62 situated off Thomas Road, Kwinana.

Lot 1120 Newburn Road, Newburn*.

2. Site approved for liquid waste other than those referred to in item 1 of this Schedule—

Kelvin Road, Orange Grove.

*Site restricted to contractors nominated by the City of Belmont.

Schedule 5

(regs. 5, 6, 8 and 12)

HEALTH (LICENSING OF LIQUID WASTE) REGULATIONS 1987

Form 1

APPLICATION FOR A LICENCE FOR THE PRODUCTION OF LIQUID WASTE

To: Executive Director, Public Health,
Health Department of W.A.,
P.O. Box 8172,
Stirling Street,
Perth 6001.

I hereby apply for *(renewal of) a licence in respect of the production of liquid waste.

Particulars of Applicant (Please Print in Block Letters)

Full Name of Applicant		
Postal Address of Applicant		Postcode
Person to be Contacted for Inquiries	Name Address	Telephone Bus: Home:
This Application is in respect of	An Existing Operation <input type="checkbox"/> A Proposed Operation <input type="checkbox"/>	

Please find enclosed the fee of \$100 for a licence to produce liquid waste.

Signature of Applicant.....

Date.....

*delete if not applicable.

Page 2

Form 1

Please provide the following details—

Name..... Address.....	Form of waste			Quantity of waste produced per year		Indicate process resulting in waste production	Type of disposal (Please tick)				Category
	Solid	Liquid	Sludge	Tonnes	Kilo-litres		On-site pre-treatment	Disposal by your own truck	Disposal by contractor	Other	
Type of Waste (Please specify individual waste streams)											

I hereby certify that to the best of my knowledge the information provided in this application is correct.

.....
(Signature of Applicant)

...../...../19.....
(Date)

Schedule 5

(reg. 6)

Form 2

HEALTH (LICENSING OF LIQUID WASTE) REGULATIONS 1987

LICENCE FOR THE PRODUCTION OF LIQUID WASTE

This is to certify that.....

Name of Producer

of.....Postcode.....

is licensed as a producer of liquid waste for the period ending 30 June

Licence No.

Conditions

Executive Director,
Public Health.

Schedule 5

(reg. 5)

Form 3

HEALTH (LICENSING OF LIQUID WASTE) REGULATIONS 1987

APPLICATION FOR A LICENCE TO COLLECT AND TRANSPORT LIQUID WASTE

To: Executive Director, Public Health,
Health Department of Western Australia,
P.O. Box 8172,
Stirling Street,
Perth 6001.

I hereby apply for *(renewal of) a licence to collect and transport liquid waste.

Particulars of Applicant (Please Print in Block Letters)

Full Name of Applicant		
Postal Address of Applicant		Postcode
Person to be Contacted for Inquiries	Name Address	Telephone Bus: Home:
Type of Liquid Waste (Please Tick Appropriate Box)	Domestic, Holding Tank <input type="checkbox"/>	
	Septic Tank <input type="checkbox"/>	
	CAT 1-4 <input type="checkbox"/>	
	Commercial, Grease Trap <input type="checkbox"/>	
	Holding Tank <input type="checkbox"/>	
	CAT 1-13 <input type="checkbox"/>	
	Industrial, Oil Trap, CAT 6 <input type="checkbox"/>	
	Others, CAT 5-13 <input type="checkbox"/>	

*delete if not applicable.

Particulars of Vehicles Intended to be used for Transport of Liquid Waste

Registration No.	Make	Carrying Capacity Litres	Address at which normally garaged

Please find enclosed the fee of \$100 for a licence to collect and transport liquid waste.

Signature of Applicant:.....

Date:.....

Schedule 5

(reg. 8)

Form 4

HEALTH (LICENSING OF LIQUID WASTE) REGULATIONS 1987

LICENCE TO COLLECT AND TRANSPORT LIQUID WASTE

This is to certify that.....

(Name of Transporter)

of Postcode.....

is licensed to collect and transport liquid waste for a period of one year ending 30 June.....

Licence No.....

Conditions

Executive Director,
Public Health.

Schedule 5

(reg. 5)

Form 5

HEALTH (LICENSING OF LIQUID WASTE) REGULATIONS 1987

Application for a licence to operate a liquid waste disposal site

To: Executive Director, Public Health,
Health Department,
P.O. Box 8172,
Stirling Street,
Perth 6001.

I hereby apply for *(renewal of) a licence to operate a liquid waste disposal site.

Particulars of Applicant (Please Print in Block Letters)

Full Name of Applicant			
Postal Address of Applicant			Postcode
Person to be Contacted for Inquiries	Name Address	Telephone Bus: Home:	
Location	Lot	Section	Area
Certificate of Title Reference			

Type of liquid waste to be received

Cat 1-4 Cat 5-13

Please find enclosed the fee of \$100 for a licence to operate a liquid waste disposal site.

Signature of Applicant:.....

Date:.....

*delete if not applicable.

Schedule 5

(reg. 12)

Form 6

HEALTH (LICENSING OF LIQUID WASTE) REGULATIONS 1987

Licence to Operate a Liquid Waste Disposal Site

This is to certify that.....
(Name of Operator)

of..... Postcode.....

is licensed as a Liquid Waste Disposal Site Operator for a period of one year ending 30 June.....

Licence No.....

Conditions

Executive Director,
Public Health.

By His Excellency's Command,
G. PEARCE,
Clerk of the Council.

HOSPITALS ACT 1927

HOSPITALS (SERVICES CHARGES) AMENDMENT
REGULATIONS (No. 4) 1987

MADE by His Excellency the Governor in Executive Council.

Citation1. These regulations may be cited as the *Hospitals (Services Charges) Amendment Regulations (No. 4) 1987*.**Commencement**

2. These regulations shall come into operation on 17 December 1987.

Schedule amended

3. The Schedule to the *Hospitals (Services Charges) Regulations 1984** is amended in Part I—

- (a) in item 1 (c) by deleting "\$15.85" and substituting the following—
" \$16.35 ";
- (b) in item 1 (d)—
 - (i) in subparagraph (i) by deleting "\$64.05" and substituting the following—
" \$64.55 "; and
 - (ii) in subparagraph (ii) by deleting "\$58.05" and substituting the following—
" \$58.55 ";
- (c) in item 3—
 - (i) in paragraph (a) by deleting "\$53.40" and substituting the following—
" \$53.90 "; and
 - (ii) in paragraph (b) by deleting "\$47.40" and substituting the following—
" \$47.90 "; and
- (d) in item 4 by deleting "\$14.50" and substituting the following—
" \$14.95 ".

[*Published in the Gazette on 27 January 1984 at pp. 231-234. For amendments to 30 November 1987 see page 273 of 1986 Index to Legislation of Western Australia and Gazettes of 12 June 1987, 24 July 1987 and 21 August 1987.]

By His Excellency's Command,
G. PEARCE,
Clerk of the Council.

ROAD TRAFFIC ACT 1974

ROAD TRAFFIC CODE AMENDMENT (No. 6) 1987

MADE by His Excellency the Governor in Executive Council.

Citation

1. These regulations may be cited as the *Road Traffic Code Amendment (No. 6) 1987*.

Commencement

2. These regulations shall come into operation on 1 January 1988.

Principal regulations

3. In these regulations the *Road Traffic Code 1975** is referred to as the principal regulations.

[*Reprinted in the Gazette of 25 October 1983 at pp. 4315-4358. For amendments to 19 November 1987 see page 339 of 1986 Index to Legislation of Western Australia and Gazettes of 24 December 1986 and 22 May, 14 August and 6 November 1987.]

Regulation 103 amended

4. Regulation 103 of the principal regulations is amended in subregulation (1) by inserting, after the definition of "built-up area", the following definition—

" " bus embayment" means an embayment at the side of a carriageway, designed so that an omnibus can be driven into it, for the purpose of allowing passengers to alight or enter, without impeding the flow of traffic on that carriageway, but does not include a bus lane; "

Regulation 604 amended

5. Regulation 604 of the principal regulations is amended in subregulation (1) by deleting "A driver" and substituting the following—

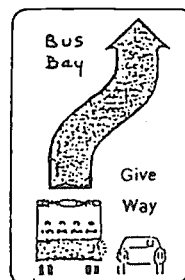
" Subject to regulation 604A, a driver "

Regulation 604A and 604B inserted

6. After regulation 604 of the principal regulations the following regulations are inserted—

Priority for omnibus

- " 604A. Regulation 604 (1) does not apply to a driver of an omnibus who is about to drive it, or is driving it, out from a bus embayment where—
- (a) the driver of the omnibus is giving and has given the appropriate signal as prescribed by regulation 803;
 - (b) the omnibus has affixed on the rear at the off-side a sign, having a minimum area of 0.125 square metres, in or similar to the illustration in the following diagram;



- (c) the speed limit applicable, pursuant to regulation 1001, to the portion of the carriageway on which the bus embayment is situated is not more than 70 kilometres per hour; and
- (d) in driving the omnibus out from the bus embayment, the driver of the omnibus will not cause the omnibus to cross any line marking a lane on the carriageway.

Driver to give way

604B. (1) Subject to subregulation (2) where a vehicle being driven upon a carriageway is approaching an omnibus that is about to be driven, or is being driven out, from a bus embayment, the driver of the approaching vehicle shall give way to the omnibus if—

- (a) the driver of the omnibus is displaying the appropriate signal as prescribed by regulation 803;
- (b) the omnibus has affixed on the rear at the off-side a sign, having a minimum area of 0.125 square metres, in or similar to the diagram illustrated in regulation 604A; and
- (c) the speed limit applicable, pursuant to regulation 1001 to the portion of the carriageway on which the bus embayment is situated, is not more than 70 kilometres per hour.

(2) Where a bus embayment is situated on a laned carriageway, subregulation (1) shall only apply to the driver of a vehicle travelling in the lane adjacent to the left-hand boundary of the carriageway. ”

Regulation 803 amended

7. Regulation 803 of the principal regulations is amended—

- (a) by inserting after subregulation (1) the following subregulation—

“ (1a) A driver of an omnibus shall not drive out from a bus embayment without giving warning of his intentions, by a signal as prescribed by this regulation. ”;

- (b) in subregulation (2)—

- (i) by deleting “and” in paragraph (b);
- (ii) by deleting “applied.” in paragraph (c) and substituting the following—
“ applied; and ”; and
- (iii) by inserting after paragraph (c) the following paragraph—

“ (d) to drive an omnibus out from a bus embayment for sufficient time to permit the driver of an approaching vehicle, with which there would be a danger of collision of the omnibus were to be driven out from the bus embayment, to give way. ”; and

- (c) in subregulation (3) by inserting after “a U turn” the following—

“ , or to drive an omnibus out from a bus embayment ”.

By His Excellency's Command,

G. PEARCE,
Clerk of the Council.

ROAD TRAFFIC ACT 1974

ROAD TRAFFIC (LICENSING) REGULATIONS 1975

AMENDMENT TO DIRECTIONS

GIVEN by the Minister under regulation 9 (3) (c).

The direction of the Minister, published in the *Gazette* on 21 September 1979 at page 2926 is amended in clause 3 by deleting subparagraphs 3.3 (a) (iii) and (iv) and substituting the following subparagraphs—

- “ (iii) subject to subparagraph (iv), the vehicle is not to travel during peak hour periods within a radius of 30 kilometres of the General Post Office;
- (iv) where the vehicle is a mobile crane the vehicle is not to travel during peak hour periods within the area—
 - (A) bounded by and including Wellington Street, Bennett Street, Adelaide Terrace, St. George's Terrace and Elder Street in Perth;
 - (B) bounded by but not including Phillimore Street, Elder Place, Parry Street, Norfolk Street and Marine Terrace in Fremantle,
 and while travelling a warning flag is attached to the hook, which is to be secured. ”.

GORDON HILL,
Minister for Police.

NAVIGABLE WATERS REGULATIONS

Water Ski Areas

Department of Marine and Harbours,
Fremantle, 1 December 1987.

Shire of Murray—Harvey Estuary

All that water within an area commencing at a single pile situated 420 metres east of the Dawesville Boat Launching ramp; thence in a 60° direction for 1 750 metres; thence in a 184° direction for 1 750 metres; thence in a 249° direction for 700 metres; thence in a 325° direction for 1 350 metres to the starting point.

ACTING pursuant to the powers conferred by Regulation 48A of the Navigable Waters Regulations, the Department of Marine and Harbours, by this notice, revokes subparagraph 1 (zd) (ii) of the notice published in the *Government Gazette* edition of 30 October 1987 relating to water skiing on the Harvey Estuary and substitutes the following—

J. M. JENKIN,
Executive Director.

GERALDTON PORT AUTHORITY

Applications to Lease Land

APPLICATIONS are invited from persons or companies interested in leasing land from the authority.

Land vested in the authority under the Geraldton Port Authority Act 1968 may be leased for any term not exceeding 21 years, as yards or sites for—

- (a) shipbuilding, boatbuilding, storing of goods;
- (b) the erection of workshops or foundries;
- (c) other purposes connected with shipping.

The site available was previously occupied by millman services and the successful applicant will be required to reimburse the authority \$310 000 for the improvements purchased, provided settlement is on or before 31 December 1987. Interest will be payable at the rate of \$160 per day if settlement cannot be finalised for any reason by 31 December 1987. The lease term will be for 17 years and 6 months from 1 January 1988 and proposed rental terms are outlined in the draft agreement.

Applicants will be required to specify intended use of the land and improvements.

Applications close at 2.00 p.m. on Thursday, 17 December 1987 with—

L. W. Graham,
Managing Secretary,
Geraldton Port Authority,
P.O. Box 1064,
Geraldton 6530.

No application will necessarily be accepted.

GERALDTON PORT AUTHORITY

Applications to Lease Land

APPLICATIONS are invited from persons or companies interested in leasing land from the Authority.

Land vested in the Authority under the Geraldton Port Authority Act No. 10 of 1968 may be leased for any term not exceeding twenty-one years, as yards or sites for—

- (a) shipbuilding, boatbuilding, storing of goods;
- (b) the erection of workshops or foundries;
- (c) other purposes connected with shipping.

The land available is part of Reserve 20606, which is to be made available for storage of ores and/or minerals.

Applications close at 2 pm on Thursday, 24 December 1987 with:

L. W. Graham,
Managing Secretary,
Geraldton Port Authority,
P. O. Box 1064,
Geraldton 6530.

No application will necessarily be accepted.

WILDLIFE CONSERVATION ACT 1950

(Section 14)

Notice

Invertebrate Fauna

CALM 019316F3805 and 007143F2013.

PURSUANT to the powers conferred by section 14 of the Wildlife Conservation Act 1950, I hereby declare as follows—

1. That the provisions and operations of the notice published in *Government Gazette* (No. 56) of 11 August 1978 are hereby cancelled.
2. That all invertebrate fauna, other than invertebrate fauna of the species described in the First Schedule hereunder and in the Second Schedule hereunder, shall not be protected fauna throughout the whole of the State.

3. A person shall not take any invertebrate fauna of the species described in the First Schedule hereunder unless that fauna is taken in accordance with the Wildlife Conservation Act 1950.

4. A person shall not take any invertebrate fauna of the species described in the Second Schedule hereunder unless that fauna is taken in accordance with—

- (a) the Wildlife Conservation Act 1950;
- (b) the Fisheries Act 1905; and
- (c) any classification of the whole or any part of any marine nature reserve, marine park or other marine reserve, where such a classification has been made pursuant to section 62 of the Conservation and Land Management Act 1984 to provide for the objects and purposes of section 13 of that Act.

BARRY HODGE,
Minister for Conservation
and Land Management.

First Schedule

Jewel beetles of the family *Buprestidae*.

Ants of the genus known as *Nothomyrmecia*.

Second Schedule

Invertebrate fauna within any marine nature reserve, marine park or other marine reserve where the terms marine nature reserve, marine park and marine reserve have the description and meaning ascribed to those terms in and for the purposes of the Conservation and Land Management Act 1984.

WILDLIFE CONSERVATION ACT 1950

(Section 14)

Notice

Fauna of the Marmion Marine Park

CALM 007143F2013.

PURSUANT to the powers conferred by section 14 of the Wildlife Conservation Act 1950, I hereby declare as follows—

1. That there shall be an open season in respect of those species of fauna described in the First Schedule hereunder in the whole of that part of the State which lies within the boundaries of Marmion Marine Park as described in the Second Schedule hereunder.
2. A person may take fauna of the species described in the First Schedule hereunder without a licence issued under the Wildlife Conservation Act 1950 provided that any fauna so taken is taken in accordance with the Fisheries Act 1905.
3. For the purposes of paragraph 2 of this Notice, fauna of the species described in the First Schedule hereunder shall be fauna that are fish within the meaning of the term fish as it is defined in the Fisheries Act 1905.
4. A person shall not take any fauna within the area defined in the Second Schedule hereunder, other than fauna of the species described in the First Schedule hereunder, unless that fauna is taken in accordance with the Wildlife Conservation Act 1950.

BARRY HODGE,
Minister for Conservation
and Land Management.

First Schedule

1. Any species of the class *Osteichthyes* (boney fish).
2. Any species of the class *Chondrichthyes* (cartilaginous fish).
3. Any species of the class *Cephalopoda* (cuttle fish, squid and octopus).

4. The species of the class *Crustacea* known as *Panulirus cygnus* (western rock lobster), *Ovalipes australiensis* (white-spotted sand crab) and *Portunus pelagicus* (blue swimmer crab).

5. The species of the class *Mollusca* known as *Haliotis roei* (Roe's abalone).

Second Schedule

All that land and waters comprising Marmion Marine Park—

1. Marine Park Reserve No. 1. (All that area delineated and shown bordered red on Land Administration Miscellaneous Plan 1597. Public Plans Swan 1:2 000 05.01 to 05.05 inclusive and Perth 1:2 000 06.37 to 06.40 and 07.33 to 07.37 inclusive.)
2. Reserve No. 39782 (Marine Park) Swan Location No. 10854. (Reserve/Diagram 605, Little Island. Public Plan Swan 1:10 000 1.2)
3. Reserve No. 39783 (Marine Park) Swan Location No. 10855. (Reserve/Diagram 606, Burns Rocks. Public Plan Swan 1:10 000 1.2)

FISHERIES ACT 1905

Notice No. 280

PURSUANT to Sections 9, 10 and 11 of the Act, I hereby prohibit all persons other than those person authorised in writing by the Director from taking fish by means of nets, except drop nets when used to take crabs, in the waters of the Marmion Marine Park being all that portion of the Indian Ocean lying within the boundaries of the Marmion Marine Park Reserve No. 1 bordered in red on Department of Land Administration Miscellaneous Plan No. 1597, but not including any waters within the Ocean Reef Boat Harbour or the Hillarys Boat Harbour or within 200 metres seaward of the groynes and entrances of those harbours.

Dated this 12th day of November, 1987.

JULIAN GRILL,
Minister for Fisheries.

FISHERIES ACT 1905

Notice No. 281

PURSUANT to sections 9 and 11 of the Act, I hereby prohibit all persons from taking fish by means of fishing nets, except drop nets for taking crabs, in all waters specified in the schedule.

Schedule

1. All that portion of the Indian Ocean within the Ocean Reef Boat Harbour and within 200 metres seaward of the groynes and entrance of that harbour; and
2. All that portion of the Indian Ocean within the Hillarys Boat Harbour and within 200 metres seaward of the groynes and entrance of that harbour.

Dated this 12th day of November, 1987.

JULIAN GRILL,
Minister for Fisheries.

FISHERIES ACT 1905

Notice No. 282

PURSUANT to sections 9 and 11 of the Act, I hereby prohibit the taking of any fish whatsoever by means of spearguns, harpoons, Hawaiian slings and all other similar pointed instruments in the waters of the Marmion Marine Park Reserve No. 1, Ocean Reef Boat Harbour and Hillarys Boat Harbour described in the schedule.

Schedule

All that portion of the Indian Ocean lying between 31°43'27" south latitude (near Burns Beach) and 31°52'38" south latitude (near Trigg Island) within 1 800 metres seaward of the high water mark of the west coast of Australia.

Dated this 12th day of November, 1987.

JULIAN GRILL,
Minister for Fisheries.

FISHERIES ACT 1905

Notice No. 283

PURSUANT to sections 9, 10 and 11 of the Act, I hereby prohibit all persons, other than those persons authorised in writing by the Director, from taking any fish described in Schedule 3 by any means in all waters described in Schedule 1 except—

(a) by means of—

- (i) a hand line; or
- (ii) a rod, reel and line,

with no more than 3 hooks attached,

- (iii) rock lobster pots,
- (iv) drop nets,
- (v) octopus traps,

(b) by hand for those fish described in part 2 of Schedule 3; or

(c) those fish described in part 1 of Schedule 3 which may also be taken by means of—

- (i) spearguns,
- (ii) harpoons,
- (iii) Hawaiian slings, or
- (iv) other similar sharp pointed instruments,

in those waters described in Schedule 2.

For the purpose of this Notice an octopus trap is a device constructed of one or more pieces of tubing having a diameter not exceeding 200 millimetres is not baited and is used only for the purpose of taking or attempting to take octopus.

Schedule 1

- (a) All that portion of the Indian Ocean lying within the boundaries of the Marmion Marine Park Reserve No. 1 bordered in red on Department of Land Administration Miscellaneous Plan numbered 1597; and
- (b) In all waters within the Ocean Reef Boat Harbour and the Hillarys Boat Harbour and within 200 metres seaward of the groynes and entrances of those harbours.

Schedule 2

All that portion of the Indian Ocean commencing 1 800 metres seaward of the highwater mark of the west coast of Australia to the seaward limit of the Marmion Marine Park Reserve No. 1 between latitude 31°43'27" south and latitude 31°52'38" south.

Schedule 3

Part 1

- (a) Any species of fish of the classes Osteichthyes (boney fishes) and Chondrichthyes (cartilaginous fishes).
- (b) Any species of fish of the class Cephalopoda commonly known as cuttlefish, squid and octopus.

Part 2

- (c) The species of the class Crustacea known as *Panulirus cygnus* (western rock lobster), *Ovalipes australiensis* (white spotted sand crab) and *Portunus pelagicus* (blue swimmer crab).
- (d) The species of the class Mollusca known as *Haliotis roei* (Roe's abalone).

Dated this 12th day of November, 1987.

JULIAN GRILL,
Minister for Fisheries.

FISHERIES ACT 1905

Part IIIB—Processing Licences

FD871/80

THE public is hereby notified that I have issued a permit to R. R. Green of 18 Ashwell Street, Albany, to establish a processing establishment to process fish in pursuance of the provisions of section 35C of the Fisheries Act 1905 on board licensed fishing boat *Helen M* registered number LFBA235, subject to the following conditions.

That the processing establishment—

1. Shall comply with the requirements of the Fisheries Act 1905 and all Regulations, Orders in Council and Notices and Ministerial Directions issued thereunder.
2. Shall not be used for the processing of rock lobster or prawns.

3. Shall comply with the requirements of the Health Act 1911.
4. Shall be registered as an export establishment pursuant to the provisions of the Parliament of the Commonwealth Export Control Act 1982, and Orders made thereunder, more specifically the Prescribed Goods (General) Orders and the Fish Orders, should it be used to process fish for export.
5. Shall not be used for the processing of marron (*Cherax tenuimanus*) unless a licence is held under section 39C of the Fisheries Act 1905.
6. Shall not be used for the processing of fish or crustacea caught by any other vessel.

In accordance with the provisions of section 35K, any person aggrieved by this decision may, within 14 days after publication of this notice, appeal against the decision or order by serving on the Minister for Fisheries a statement in writing on the grounds of their appeal.

B. K. BOWEN,
Director of Fisheries.

FISHERIES ACT 1905

Part IIIB—Processing Licences

FD 669/87

THE public is hereby notified that I have issued a permit to Prestige Sales and Marketing, to establish a processing establishment to process fish in pursuance of the provisions of section 35C of the Fisheries Act 1905 at 8 Alice Street, Bayswater, subject to the following conditions:

That the processing establishment—

1. Shall comply with the requirements of the fisheries Act 1905 and all Regulations, Orders in Councils and Notices and ministerial Directions issued thereunder.
2. Shall not be used to process any fish other than Roe's abalone (*Haliotis roei*) by chilling and packing for transport in the shell to Lonimar Australia Pty Ltd in the state of Victoria.
3. Shall comply with the requirements of the Health Act 1911.
4. Shall comply with the requirements of any town planning scheme or interim development order gazetted under the provisions of the Town Planning and Development Act 1928 or the Metropolitan Region Town Planning Scheme Act 1959.
5. Shall be registered as an export establishment pursuant to the provisions of the Parliament of the Commonwealth Export Control Act 1982, and Orders made thereunder, more specifically the Prescribed Goods (General) Orders and the Fish Orders, should it be used to process fish for export.
6. Shall not be used for the processing of marron (*Cherax tenuimanus*) unless a licence is held under section 39C of the Fisheries Act 1905.

In accordance with the provisions of section 35K, any person aggrieved by this decision may, within 14 days after publication of this notice, appeal against the decision or order by serving on the Minister for Fisheries a statement in writing on the grounds of their appeal.

B. K. BOWEN,
Director of Fisheries.

File No. 1581/987.

NEWMAN.—No. 40318 (Use and Requirements of the Government Employees Housing Authority), Lot Nos. 2137, 2175, 2183, 2197 and 2200 (3 555 square metres). (Original Plans 16852 and 16853, (Armstrong and Kurrawan Ways and Turro Place).)

File No. 1943/987.

MT MAGNET.—No. 40248 (Use and Requirements of the Government Employees Housing Authority), Lot Nos. 514 and 518 (1 840 square metres). (Original Plan 16922, Public Plan Mt Magnet Townsite (Burrows Court).)

File No. 493/987.

BUNINGONIA.—No. 40329 (Use and Benefit of Aboriginal Inhabitants), Location No. 11 (7 859.781 9 ha). (Original Plan 16737, Public Plan Cundelee 1:50 000 (Coonana).)

File No. 494/987.

BUNINGONIA.—No. 40330 (Cemetery), Location No. 12 (3.497 6 ha). (Original Plan 16737, Public Plan Cundelee 1:50 000 (Coonana).)

File No. 2141/987.

BALWINA.—No. 40324 (Use and Benefit of Aboriginal Inhabitants), Location No. 9 (1 500.008 2 ha). (Original Plan 16871, Public Plan Mt. Bannerman 1:250 000 (on Koolena Station).)

N. J. SMYTH,
Executive Director.

AMENDMENT OF RESERVE No. 39691

Department of Land Administration,
Perth, 11 December 1987.

File No. 3400/978.

HIS Excellency the Governor in Executive Council has been pleased to approve, under section 37 of the Land Act 1933 of the amendment of Reserve No. 39691 (at Darkan) "Use and Requirements of the Government Employees Housing Authority" to comprise Darkan Lot 301 as surveyed and shown bordered red on Land Administration Diagram 88286 in lieu of Lot 223 and of its area remaining unaltered. (Plan Darkan Townsite (Nangip Crescent).)

N. J. SMYTH,
Executive Director.

CANCELLATION OF RESERVES

Department of Land Administration,
Perth, 11 December 1987.

HIS Excellency the Governor in Executive Council has been pleased to approve, under section 37 of the Land Act 1933 of the cancellation of the following Reserves—

File No. 1243/984.—Reserve No. 40302 (Perth Lot 982) "Use and Requirements of the Minister for Works". (Plan Perth 1:2 000 12.25 (Wellington and Market Streets).)

File No. 3609/61.—Reserve No. 26436 (Buningonia District) "Aerial Landing Ground". (Plan Cundelee 1:50 000 (Coonana).)

N. J. SMYTH,
Executive Director.

LAND ACT 1933

Reserves

Department of Land Administration,
Perth, 11 December 1987.

HIS Excellency the Governor in Executive Council has been pleased to set apart as Public Reserves the land described below for the purpose therein set forth.

File No. 1243/984.

PERTH.—No. 40331 (Use and Requirements of the Commissioner of Main Roads), Lot No. 994 (3 501 square metres). (Diagram 88264, Public Plan Perth 1:2 000 12.25 (Market Street).)

CHANGE OF PURPOSE OF RESERVE No. 8590

Department of Land Administration,
Perth, 11 December 1987.

File No. 15676/99 V3.

HIS Excellency the Governor in Executive Council has been pleased to approve, under section 37 of the Land Act 1933, of the purpose of Reserve No. 8590 (Fremantle Lot 1431) being changed from "Public Buildings" to "Use and Requirements of the Minister for Works". (Public Plan Perth 1:2 000 06.13.)

N. J. SMYTH,
Executive Director.

NAMING OF PETER BOSCI PARK

Reserve No. 39357

Department of Land Administration,
Perth, 11 December 1987.

File No. 2481/984.

IT is hereby notified for general information that the existing name of "Peter Bosci Park" to be extended to include the land contained in Reserve No. 39357 being set apart for the purpose of "Public Recreation" and located in the City of Melville. (Public Plans, Perth (02) 13.11.)

N. J. SMYTH,
Executive Director.

NAMING OF DE MARCHI PARK

Reserve No. 40060

Department of Land Administration,
Perth, 11 December 1987.

File No. 743/983.

IT is hereby notified for general information that the existing name of "De Marchi Park" to be extended to include the land contained in Reserve No. 40060 being set apart for the purpose of "Public Recreation" and located in the City of Cockburn. (Public Plans Perth (02) 11.10.)

N. J. SMYTH,
Executive Director.

LAND ACT 1933

Land Release

Department of Land Administration,
Perth, 11 December 1987.

Corres. 3774/76.

HIS Excellency the Governor in Executive Council has been pleased to approve under section 45A of the Land Act 1933 the sale of the Exmouth Lots listed in the Schedule hereunder for the purpose of "Tourist Accommodation" and subject to the conditions stated.

Schedule

Lot; Street; Area (square metres); Purchase Price; Deposit.
1017; Corner Warne Street and Donnelley Street; 6417;
\$15 000; \$1 500.

1018; Donnelley Street; 6419; \$15 000; \$1 500.

(Public Plan Exmouth Reg 1:10 000.)

Conditions of Sale

1. The purchaser shall within the six months next following the date of approval of application of the land commence in accordance with detailed specifications approved by the Shire of Exmouth to construct tourist accommodation or cause the construction to be commenced and thereafter diligently proceed with and complete a programme of development to a stage of completion not less than that agreed for the issue of a Crown Grant. If this requirement has not been finalised within two years from the date of approval of the application, the land may be absolutely forfeited together with all purchase money and fees that may have been paid.

2. Neither the State Government nor the Shire of Exmouth shall be responsible for the provision of services to the site.

3. The successful applicant shall make arrangements with the Water Authority of Western Australia, State Energy Commission and the Shire of Exmouth, before any development is commenced for the supply of water, sewerage and power and any requirement for upgrading of Donnelley Street.

4. The successful applicant shall be responsible for all costs associated with the extension of water, sewerage and power services to the site and for ensuring that such development complies with the requirements of the Shire of Exmouth. This will involve the provision of specific details of the proposed development to enable the cost of these services to be assessed.

Terms of Sale

A deposit of 10 per cent of the purchase price is payable on application and the balance of purchase money is payable within 12 months from the date of approval of application by four quarterly instalments on the first day of January,

April, July and October. The first instalments shall become due and payable on the first day of the quarter next following the date of approval of application.

The amount outstanding during the 30 days immediately following the date of allocation shall be interest free, but all moneys outstanding after that period shall be subject to interest at the rate of 13.6 per cent per annum, calculated at quarterly rests on the balance outstanding at the end of the previous quarter. Such interest shall be due and payable with the prescribed instalment.

However, nothing shall prevent the balance of purchase money and fees being paid at an earlier date should the purchaser so desire, but a Crown Grant shall not issue until the conditions under which the land was released have been complied with.

A Crown Licence will be available upon which a mortgage can be registered.

A Crown Grant fee of \$55 plus an additional Assurance Fund fee of \$30 is payable with the final instalment.

Method of Application

A person in the employ of the State must apply through the Executive Director, Department of Land Administration, for the Governor's permission to hold this land. Written approval of the Permanent Head concerned should accompany such application.

Applications must be lodged at the Department of Land Administration, Perth, on or before Wednesday, 27 January 1988 accompanied by a 10 per cent deposit together with the required development details and completed Land Board Questionnaire.

All applications lodged on or before that date will be treated as having been received on the closing date, and if there are more applications than one for either lot, the application to be granted will be decided by the Land Board.

N. J. SMYTH,
Executive Director.

LAND ACT 1933

Land Release

Department of Land Administration,
Perth, 11 December 1987.

Corres. 3064/982.

APPLICATIONS are invited under section 117 of the Land Act 1933 for the leasing of the Leeman Lots listed in the Schedule below for the purpose of "Light Industry" for a term of 21 years at the annual rentals shown.

Schedule

Lot; Area; Ingoing Premium; Purchase Price; Annual Rent;
Deposit.

575; 3 750 square metres; \$3 875; \$3 750; \$300; \$205.

576; 3 750 square metres; \$3 875; \$3 750; \$300; \$205.

581; 2 000 square metres; \$3 375; \$2 000; \$160; \$135.

582; 1 925 square metres; \$3 350; \$1 925; \$155; \$132.50.

583; 2 000 square metres; \$3 375; \$2 000; \$160; \$135.

584; 2 000 square metres; \$3 375; \$2 000; \$160; \$135.

585; 2 000 square metres; \$3 375; \$2 000; \$160; \$135.

586; 2 000 square metres; \$3 375; \$2 000; \$160; \$135.

587; 2 850 square metres; \$3 750; \$2 850; \$230; \$170.

588; 2 150 square metres; \$3 400; \$2 150; \$175; \$142.50.

589; 2 150 square metres; \$3 400; \$2 150; \$175; \$142.50.

595; 2 000 square metres; \$3 375; \$2 000; \$160; \$135.

596; 2 000 square metres; \$3 375; \$2 000; \$160; \$135.

598; 2 825 square metres; \$3 500; \$2 825; \$225; \$167.50.

600; 2 000 square metres; \$3 375; \$2 000; \$160; \$135.

Conditions of Sale

1. The land shall not be used for any purpose other than "Light Industry" without the prior approval in writing of the Minister for Lands.

2. The rent shall be subject to reappraisal at the end of the third year of the term of the lease and each successive three yearly period thereafter.

3. The lessee shall not without the previous consent in writing of the Minister assign, transfer, mortgage sublet or part with the possession of the demised land.

4. The land shall be occupied and used by the lessee for the purpose specified within nine months of the commencement of the lease and thereafter will be continuously so used to the satisfaction of the Minister.

5. The lessee shall commence construction within nine months and thereafter continue construction and complete and operate the works within two years from the date of the commencement of the lease.

6. All buildings, erections, paving, drainage and other works shall be to the approval of the local authority and the lessee shall perform, discharge and execute all requisitions and works unto the demised land as are or may be required by any local or public authority operating under any statute by-law or regulation.

7. The lessee shall, within 12 months from commencement of the lease, fence the external boundaries to the satisfaction of the Minister.

8. The lessee shall indemnify the Minister against all claims for damage to property or persons arising from the use of the land.

9. The Minister or his representative may enter the land for inspection at any reasonable time.

10. Compensation shall not be payable to the lessee in respect of any improvements effected by him on the demised land and remaining thereon at the expiration or earlier determination of the lease.

11. It shall be lawful for the lessee at any time within the three calendar months immediately following the expiration of the term or earlier determination of the lease, to take down, remove and carry away any buildings, structures, improvements and plant the property of the lessee.

12. On determination of the lease, the lessee shall fill in, consolidate and level off any unevenness, excavation or hole caused by him during the term of the lease or by removal of his improvements and shall leave the demised land in a clean, neat and tidy condition to the satisfaction of the Minister and shall remove any or all waste matter as required by the Minister.

Method of Application

Intending applicants shall submit with their applications—

- (a) Detailed plans of the proposed development recognising the Town Planning Regulations and Building By-Laws as administered by the Shire of Coorow.
- (b) Details of the timing of the proposed development programme, including details of staging where proposed, as from the date of allocation of the site.
- (c) Details of cost estimates, related to stages of development.
- (d) Details of source/s of funds.
- (e) Details of any previous experience in the development and/or management of similar projects.

A person in the employ of the State must apply through the Executive Director, Department of Land Administration for the Governor's permission to hold this land. Written approval of the Permanent Head concerned should accompany such application.

Applications must be lodged at the Department of Land Administration, Perth on or before Wednesday, 27 January 1988 accompanied by a deposit shown in the Schedule together with the required development details and completed Land Board Questionnaire.

All applications lodged on or before that date will be treated as having been received on the closing date, and if there are more applications than one for any lot, the application to be granted will be decided by the Land Board.

General Information

The services provided to the lots are Roads, Water and Power, and the Ingoing Premiums shown in the Schedule are payable within 30 days of acceptance of Application.

The Minister for Lands reserves the right to refuse any application on the grounds that the proposed utilisation, development and/or development programme is inadequate or unsuitable or that the applicant has failed to show adequate capacity to fund the development.

At any time during the currency of the lease, subject to the agreed development obligations and other conditions having been met to the satisfaction of the Minister, the lessee may surrender his lease to the intent that he may apply for purchase of the said Land. In this event, a purchase price in accordance with the Schedule shall apply for a period of three years from the date of approval of the lease (following which period the price shall be subject to review) and fees associated with the issue of a Crown Grant shall be payable.

N. J. SMYTH,
Executive Director.

WITHDRAWN FROM LEASING

Onslow Townsite

Department of Land Administration,
Perth, 11 December 1987.

Corres No. 2128/986.

IT is hereby notified for general information that Onslow Lots 686 and 687 have been withdrawn from leasing under section 117 of the Land Act 1933 as gazetted on 20 June 1986 in *Government Gazette* (No. 67), page 2059.

N. J. SMYTH,
Executive Director.

WITHDRAWN FROM LEASING

Derby Townsite

Department of Land Administration,
Perth, 11 December 1987.

Corres No. 3287/67.

IT is hereby notified for general information that Derby Lot 711 has been withdrawn from sale under section 45B of the Land Act 1933 as gazetted on 4 December 1987 in *Government Gazette* (No. 114), page 4338.

N. J. SMYTH,
Executive Director.

MRD 41/36-11

Main Roads Act 1930 (as amended); Public Works Act 1902 (as amended)

NOTICE OF INTENTION TO TAKE OR RESUME LAND

THE Minister for Works hereby gives notice, in accordance with the provisions of section 17 (2) of the Public Works Act 1902 (as amended) that it is intended to take or resume under section 17 (1) of that Act the pieces or parcels of land described in the Schedule hereto and being all in the Cockburn District, for the purpose of the following public works namely, future realignment and extension of Salspietro Street to Barrington Street and that the said pieces or parcels of land are marked off on Plan MRD WA 8425-276 which may be inspected at the office of the Commissioner of Main Roads, Waterloo Crescent, East Perth.

Schedule

No.	Owner or Reputed Owner	Occupier or Reputed Occupier	Description	Area (approx.)
1.	Vinko Dropulich and Darinka Dropulich	V. and D. Dropulich	Portion of Cockburn Sound Location 561 and being part of Lot 17 on Diagram 26022 and being part of the land comprised in Certificate of Title Volume 1281 Folio 74.	1 335 m ²

Dated this 9th day of December, 1987.

D. R. WARNER,
Director, Administration and Finance,
Main Roads Department.

Main Roads Act 1930 (as amended); Public Works Act 1902 (as amended)

MRD 41/124-D

NOTICE OF INTENTION TO TAKE OR RESUME LAND

THE Minister for Works hereby gives notice, in accordance with the provisions of section 17 (2) of the Public Works Act 1902 (as amended) that it is intended to take or resume under section 17 (1) of that Act the pieces or parcels of land described in the Schedule hereto and being all in the Rockingham District, for the purpose of the following public works namely, widening of Bunbury Highway (40.12-42.39 SLK Section) and that the said pieces or parcels of land are marked off on LTO Plan 15925 which may be inspected at the office of the Commissioner of Main Roads, Waterloo Crescent, East Perth.

Schedule

No.	Owner or Reputed Owner	Occupier or Reputed Occupier	Description	Area (approx.)
1.	Michael Patrick Conway	M. P. Conway	Portion of Peel Estate Lot 885 and being part of Lot 3 on Plan 7531 and being part of the land comprised in Certificate of Title Volume 1361 Folio 916.	511 m ²
2.	Phillip Brian Ferguson and Marjorie Susan Ferguson	P. B. and M. S. Ferguson.....	Portion of Peel Estate Lot 885 and being part of Lot 4 on Plan 7531 and being part of the land comprised in Certificate of Title Volume 1273 Folio 287.	1 509 m ²
3.	William Frederick Harry and Joyce Kathleen Harry	W. F. and J. K. Harry	Portion of Peel Estate Lot 885 and being part of Lot 5 on Plan 7531 and being part of the land comprised in Certificate of Title Volume 40 Folio 128A.	1 428 m ²
4.	Geoffrey Colin Hawley and Doreen Ida Hawley	G. C. and D. I. Hawley	Portion of Peel Estate Lot 885 and being part of Lot 6 on Plan 7531 and being part of the land comprised in Certificate of Title Volume 1255 Folio 811.	1 451 m ²
5.	Eric William Pateman	E. W. Pateman.....	Portion of Peel Estate Lot 889 and being part of Lot 8 on Plan 7531 and being part of the land comprised in Certificate of Title Volume 1305 Folio 785.	921 m ²
6.	Peter Giles Graham and Robin Grace Graham	P. G. and R. G. Graham.....	Portion of Peel Estate Lot 889 and being part of Lot 9 on Plan 7531 and being part of the land comprised in Certificate of Title Volume 105 Folio 36A.	1 552 m ²
7.	Thomas Cornelius Langeweg.....	T. C. Langeweg.....	Portion of Peel Estate Lot 890 and being part of Lot 1 on Diagram 27231 and being part of the land comprised in Certificate of Title Volume 1274 Folio 833.	1 926 m ²
8.	Joyce Thelma French	J. T. French.....	Portion of Peel Estate Lot 893 and being part of Lot 54 on Diagram 29903 and being part of the land comprised in Certificate of Title Volume 1315 Folio 486.	961 m ²

Dated this 9th day of December, 1987.

D. R. WARNER,
Director, Administration and Finance,
Main Roads Department.

Main Roads Act 1930 (as amended); Public Works Act 1902 (as amended)

MRD 42/52-E

NOTICE OF INTENTION OF TAKE OR RESUME LAND

THE Minister for Works hereby gives notice, in accordance with the provisions of section 17 (2) of the Public Works Act 1902 (as amended) that it is intended to take or resume under section 17 (1) of that Act the pieces or parcels of land described in the Schedule hereto and being all in the Capel District, for the purpose of the following public works namely, widening of Bunbury-Augusta Road (21.15-23.40 SLK Section) and that the said pieces or parcels of land are marked off on Plan MRD WA 8702-0037, 8702-0039, 8702-0092, 8702-0103 which may be inspected at the office of the Commissioner of Main Roads, Waterloo Crescent, East Perth.

Schedule

No.	Owner or Reputed Owner	Occupier or Reputed Occupier	Description	Area (approx.)
1.	George Ah Soo Lim and Margaret Mary Lim	G. A. S. Lim and M. M. Lim.	Portion of Wellington Location 294 and being part of the land contained in Memorial Book No. XXVII-824.	1.692 ha
2.	Dunkley Holdings Pty Ltd ...	Dunkley Holdings Pty Ltd ..	Portion of Wellington Location 47 and being part of Lot 13 on Plan 4432 and being part of the land contained in Certificate of Title Volume 414 Folio 60A.	5 680 m ²
3.	Vernon George Scott as Executor of the Will of Allen Ernest Scott	V. G. Scott as Executor of the Will of Allen Ernest Scott	Portion of Wellington Location 392 and being part of the land contained in Certificate of Title Volume 1068 Folio 372.	3 560 m ²

NOTICE OF INTENTION TO TAKE OR RESUME LAND—*continued*

No.	Owner or Reputed Owner	Occupier or Reputed Occupier	Description	Area (approx.)
4.	Clive Chadwick Hutton	C. C. Hutton.....	Portion of Wellington Location 2200 and being part of the land contained in Certificate of Title Volume 413 Folio 11A.	1 940 m ²
5.	Clive Chadwick Hutton	C. C. Hutton.....	Portion of Wellington Location 2199 and being part of the land contained in Certificate of Title Volume 413 Folio 10A	320 m ²

Dated this 9th day of December, 1987.

D. R. WARNER,
Director, Administration and Finance,
Main Roads Department.

WATER AUTHORITY ACT 1984

WATER AUTHORITY VESTING ORDER (No. 5) 1987

MADE by His Excellency the Governor in Executive Council under section 8 (3).

Citation.

1. This order may be cited as the Water Authority Vesting Order (No. 5) 1987.

Vesting of Schedule 1 Interest in land

2. The interest of the Minister for Water Resources of 2 Havelock Street, West Perth as purchaser in fee simple of that piece of land specified in Schedule 1 shall be vested in the Water Authority of Western Australia of 629 Newcastle Street, Leederville.

Vesting of Schedule 2 Interest in land

3. The interest of Metropolitan Water Supply Sewerage and Drainage Board of 2 Havelock Street, West Perth as Registered Proprietor of an estate in fee simple of that piece of land as specified in Schedule 2 shall be vested in the Water Authority of Western Australia of 629 Newcastle Street, Leederville.

Vesting of Schedule 3 Interest in land

4. The interest of Metropolitan Water Authority as grantee of an easement over all those pieces of the land specified in Schedule 3 shall be vested in the Water Authority of Western Australia of 629 Newcastle Street, Leederville.

Vesting of Schedule 4 Interest in the land

5. The interest of the Metropolitan Water Supply Sewerage and Drainage Board as vestee of the land specified in Schedule 4 shall be vested in the Water Authority of Western Australia of 629 Newcastle Street, Leederville.

Vesting of Schedule 5 Interest in the land

6. The interest of Her Majesty Queen Elizabeth the Second as Registered Proprietor of an estate in fee simple of that piece of land specified in Schedule 5 shall be vested in the Water Authority of Western Australia of 629 Newcastle Street, Leederville.

Vesting of Schedule 6 Interest in the land

7. The interest of Metropolitan Water Supply Sewerage and Drainage Board as Grantee of an easement over that part of the land specified in Schedule 6 shall be vested in the Water Authority of Western Australia of 629 Newcastle Street, Leederville.

Schedule 1

That portion of Victoria Location 2009 and being that part of Lot M 377 on Plan 2946 and delineated and coloured green on the plan attached to Caveat C 105303 and being part of the land in Certificate of Title Volume 1302 Folio 566.

Schedule 2

Portion of Canning Location 287 delineated and coloured green on the map in the Third Schedule hereto together with the right to enter upon the portion of each of Lots 2 and 3 on Plan 7445 coloured yellow on the said map hereon for the purpose of exercising water rights as set out in Transfer A5944 and being the whole of the land contained in Certificate of Title Volume 1549 Folio 754.

Schedule 3

1. That portion of Swan Location A⁴ and being Lot 2 on Diagram 64569 delineated and coloured blue and yellow on the map in the margin to the Second Schedule and specified in Transfers C506688 and C546361 in Certificate of Title Volume 1643 Folio 802.

2. That portion of Swan Location A⁴ and being Lot 3 on Diagram 64569 delineated and coloured blue on the map in the margin to the Second Schedule and specified in Transfer C506688 in Certificate of Title Volume 1643 Folio 803.

3. That portion of Swan Location 1370 and being part of Lot M 1504 on Diagram 6757 delineated and coloured brown on the map in the margin to the Second Schedule thereto and specified in Transfer D 124104 in Certificate of Title Volume 1719 Folio 244.

Schedule 4

Portion of Canning Location 95 and being that part of the land resumed on the 5th October 1973 and being the whole of the land remaining in Certificate of Title Volume 1182 Folio 510.

Schedule 5

Portion of Murray Location 752 and being the whole of the land comprised in Certificate of Title Volume 1773 Folio 991.

Schedule 6

Portion of Swan Location 2791 and being Lot 33 on Diagram 35936 delineated and coloured blue on the map in the margin and specified in Transfer A 270067 in Certificate of Title Volume 115 Folio 149A.

By His Excellency's Command,

G. PEARCE,
Clerk of the Council.

WATER AUTHORITY OF WESTERN AUSTRALIA

Tenders

Tenders are invited for the projects listed below and will be accepted up to 2.30 pm on the closing date specified.

Tender documents are available from the Supply Services Branch, Level 2, Entry 4, John Tonkin Water Centre, 629 Newcastle Street, Leederville WA 6007.

Tender documents must be completed in full, sealed in the envelope provided and placed in the Tender Box located at the above Leederville address.

The lowest or any tender may not necessarily be accepted.

Contract No.	Description	Closing Date 1987
AM 71026.....	Supply of 450, 375 and 300 mm nominal diameter centrifugally cast glass fibre reinforced plastics composite pressure pipes and couplings or suitable alternatives for Kardinya main drain.....	22 December
AM 71027.....	Supply of 525 mm nominal diameter class LHY centrifugally cast fibre reinforced cement low head pipes and couplings or suitable alternatives for Kardinya main drain.....	22 December
AM 71028.....	Supply of mild steel cement mortar lined pipes.....	22 December
AM 71029.....	Supply of steel bore casing.....	22 December
AP 72057.....	Supply of burnt clay bricks for manholes for a twelve (12) month period.....	22 December
AP 72058.....	Supply and delivery of pre-mixed concrete in the metropolitan area for a twelve (12) month period.....	22 December
AP 72059.....	Supply and delivery of crushed rock, roadbase material and various sands for a twelve (12) month period.....	22 December
AS 73007.....	Supply and removal of dry waste disposal bins in the metropolitan area for a twelve (12) month period.....	22 December

Accepted Tenders

Contract No.	Particulars	Contractor
FS 70217.....	Supply and erection of a 200 m ³ Roofed Steel Tank on 18 m stand at Australind	Atkinson Steel Products
ES 70224.....	Supply and spray bitumen primer and emulsion to Water Catchment area at Cranbrook.	Bitumen Emulsions
ES 70225.....	Supply and spray bitumen primer and emulsion to Water Catchment area at Jerramungup.	Bitumen Emulsions
AM 71014.....	R.J.M. Conversion assemblies for 20 mm Volumetric Water Meters.	Davies Shepherd Pty Ltd
AM 71020.....	Supply of manually actuated butterfly valves.....	Keystone Flow Control
AM 71023.....	Supply of two (2) only submersible pump sets for Fred Baldwin Park Drainage Pumping Station.	George Moss Pty Ltd
AP 72034.....	Supply of Cast Iron swing check reflux valves 1987/88.....	Divided between: Eureka Valves (Aust) Pty Ltd. Item 7 James Hardie & Co. Pty Ltd. Items 1 and 8 The Dobbie Dico Meter Co. (W.A.) P/L Items 2-6 inclusive
AP 72022.....	Supply of Conventional Electric Motors.....	Divided between: Pope Electric Motors Items 1-6 and 11-20 ASEA Pty Ltd. Items 7-10 and 21-32
AP 72041.....	Supply of Aqueous ammonia for a twelve (12) month period.	Chemtech
AV 73338.....	Supply of ten (10) only 400A Welders in accordance with specification 87M/7 and 86M/1.	Lincoln Electric Co.

H. J. GLOVER,
Managing Director.

SHIRE OF BRIDGETOWN-GREENBUSHES

Fire Control Officers

THE public is hereby advised that the following fire control officers have been appointed for Greenbushes for the 1987/88 year—

Rodney Hall, phone 64 3688,

Allan T. James, phone 64 3506,
for issue of fire permits.

S. A. GIESE,
Shire Clerk.

BUSH FIRES ACT 1954

Shire of Derby/West Kimberley

Bush Fire Control Officer

THE following person has been appointed by the Shire of Derby/West Kimberley.

Bush Fire Control Officer—M. Evans.

The appointment of J. Young is cancelled.

By Order of the Council,
B. M. BAKER,
Shire Clerk.

BUSH FIRES ACT 1954

Shire of Capel

IT is hereby notified for public information that Mr Milton Lawrance Mead has been appointed ranger by the Shire of Capel to exercise powers under the Bush Fires Act 1954.

W. T. ATKINSON,
Shire Clerk.

TOWN PLANNING AND DEVELOPMENT ACT 1928
(AS AMENDED)

Approved Town Planning Scheme Amendment

City of Bayswater Town Planning Scheme
No. 13—Amendment No. 157

SPC 853-2-14-16, Pt. 157.

IT is hereby notified for public information, in accordance with section 7 of the Town Planning and Development Act 1928 (as amended) that the Minister for Planning approved the City of Bayswater Town Planning Scheme Amendment on 25 November 1987 for the purpose of amending the above Town Planning Scheme by rezoning Part Lots 1 and 50 of Swan Location M1 and Reserve for Recreation No. 39285 between Part Lot 50 and Redgum Way from Rural and Public Open Space to Residential.

J. D'ORAZIO,
Mayor.

K. B. LANG,
Town Clerk.

TOWN PLANNING AND DEVELOPMENT
ACT 1928 (AS AMENDED)

Approved Town Planning Scheme Amendment

City of Canning Town Planning Scheme
No. 16—Amendment No. 417

SPC 853-2-16-18, Pt. 417.

IT is hereby notified for public information, in accordance with section 7 of the Town Planning and Development Act 1928 (as amended) that the Minister for Planning approved the City of Canning Town Planning Scheme Amendment on 1 December 1987 for the purpose of amending the above Town Planning Scheme by rezoning No. 45 Cecil Avenue (Lot 104) Canning Location 105, Cannington, from "Special business" to "District Shopping".

E. TACOMA,
Mayor.

I. F. KINNER,
Town Clerk,

TOWN PLANNING AND DEVELOPMENT
ACT 1928 (AS AMENDED)

Scheme Amendment Available for Inspection

City of Canning Town Planning Scheme
No. 16—Amendment No. 429

SPC 853-2-16-18, Pt. 429.

NOTICE is hereby given that the City of Canning has prepared the abovementioned scheme amendment for the purpose of rezoning No. 15 Herndon Close (Lot 2), Canning Location 2, Cannington from "S.R.3" to "G.R.4 (Restricted)", with Modified Criteria as per Appendix 4 to apply.

Plans and documents setting out and explaining the scheme amendment have been deposited at Council Offices, 1317 Albany Highway, Cannington and at the State Planning Commission, Perth, an will be available for inspection during office hours up to and including 22 January 1988.

Submissions on the scheme amendment should be made in writing on Form No. 4 and lodged with the undersigned on or before 22 January 1988.

I. F. KINNER,
Town Clerk,

TOWN PLANNING AND DEVELOPMENT
ACT 1928 (AS AMENDED)

Approved Town Planning Scheme Amendment

City of Wanneroo Town Planning Scheme
No. 1—Amendment No. 368

SPC. 853-2-30-1, Pt. 368.

IT is hereby notified for public information, in accordance with section 7 of the Town Planning and Development Act 1928 (as amended) that the Minister for Planning approved the City of Wanneroo Town Planning Scheme Amendment on 24 November 1987 for the purpose of amending the above Town Planning Scheme by—

- adding the following definition to Clause 1.8
"Market Garden Sales means the sale or offering for sale of fresh fruit and vegetables from a lot which is predominantly used as a market garden"; and
- adding the use class "Market Garden Sales" to Table 1 with an "AA" classification in the Rural Zone and an "X" classification in all other zones.

B. COOPER,
Mayor.

R. F. COFFEY,
Town Clerk.

TOWN PLANNING AND DEVELOPMENT
ACT 1928 (AS AMENDED)

Approved Town Planning Scheme Amendment

City of Wanneroo Town Planning Scheme
No. 1—Amendment No. 379

SPC. 853-2-30-1, Pt. 379.

IT is hereby notified for public information, in accordance with section 7 of the Town Planning and Development Act 1928 (as amended) that the Minister for Planning approved the City of Wanneroo Town Planning Scheme Amendment on 11 November 1987 for the purpose of amending the above Town Planning Scheme by rezoning—

- Lot 264 Swan Location 1370 Connolly from Regional Reserve (Parks and Recreation) to Residential Development, Commercial and Service Station; and
- Portion of PT 4 and Portion of PT 9947 Swan Location 1370 Connolly from Regional Reserve (Parks and Recreation) to Residential Development.

W. BRADSHAW,
Deputy Mayor.

J. R. WATSON,
Acting Town Clerk.

TOWN PLANNING AND DEVELOPMENT
ACT 1928 (AS AMENDED)

Approved Town Planning Scheme Amendment

City of Wanneroo Town Planning Scheme
No. 1—Amendment No. 380

SPC. 853-2-30-1, Pt. 380.

IT is hereby notified for public information, in accordance with section 7 of the Town Planning and Development Act 1928 (as amended) that the Minister for Planning approved the City of Wanneroo Town Planning Scheme Amendment on 27 November 1987 for the purpose of amending the above Town Planning Scheme by—

- (i) deleting paragraph (b) from the use class Institutional Building and rearranging paragraphs (c) to (e) inclusive as paragraphs (b) to (d); and
- (ii) deleting the interpretation for Institutional Home and substituting the following—

“Institutional Home” means a building appropriately designed and operated to provide accommodation which the Council considers acceptable in a residential neighbourhood or rural area for children, the aged or infirm, state wards, orphans, or persons who are physically or mentally handicapped.

W. BRADSHAW,
Deputy Mayor,

R. F. COFFEY,
Town Clerk.

TOWN PLANNING AND DEVELOPMENT
ACT 1928 (AS AMENDED)

Scheme Amendment Available for Inspection

Shire of Meekatharra Town Planning Scheme
No. 2—Amendment No. 10

SPC. 853-9-4-2, Pt. 10.

NOTICE is hereby given that the Shire of Meekatharra has prepared the abovementioned scheme amendment for the purpose of rezoning portion of Vacant Crown Land bounded by Oliver, High and Queen Streets, Meekatharra, from “Rural” to “Residential”.

Plans and documents setting out and explaining the scheme amendment have been deposited at Council Offices, Main Street, Meekatharra and at the State Planning Commission, Perth, and will be available for inspection during office hours up to and including 8 January 1988.

Submissions on the scheme amendment should be made in writing on Form No. 4 and lodged with the undersigned on or before 8 January 1988.

R. J. SIMS,
Shire Clerk.

TOWN PLANNING AND DEVELOPMENT
ACT 1928 (AS AMENDED)

Notice of Revocation of a Town Planning Scheme

City of Wanneroo Town Planning Scheme No. 4

NOTICE is hereby given that the Council of the City of Wanneroo in pursuance of its powers under the Town Planning and Development Act 1928 (as amended) resolved at the ordinary Meeting of Council, held on 26 August 1987, to revoke Town Planning Scheme No. 4 and the seal of the municipality was pursuant to that resolution hereunto affixed in the presence of—

[L.S.]

B. COOPER,
Mayor.

R. F. COFFEY,
Town Clerk.

Recommended/Submitted for Approval—

S. P. WILLMOTT,
for Chairman of the State
Planning Commission.

R. J. PEARCE,
Minister for Planning.

TOWN PLANNING AND DEVELOPMENT
ACT 1928 (AS AMENDED)

Approved Town Planning Scheme Amendment

Shire of Meekatharra Town Planning Scheme
No. 2—Amendment No. 4

SPC. 853-9-4-2, Pt. 4.

IT is hereby notified for public information, in accordance with section 7 of the Town Planning and Development Act 1928 (as amended) that the Minister for Planning approved the Shire of Meekatharra Town Planning Scheme Amendment on 25 November 1987 for the purpose of amending the above Town Planning Scheme by rezoning Lots 116 and 117, Lots 118 and 119 (Reserve 19431) Darlot Street, and Lots 124, 125, 128 and 129 Oliver Street, Meekatharra, from “Park and Recreation” to “Residential”.

B. O'DWYER,
President.

R. J. SIMS,
Shire Clerk.

TOWN PLANNING AND DEVELOPMENT
ACT 1928 (AS AMENDED)

Approved Town Planning Scheme Amendment

Shire of Busselton Town Planning Scheme
No. 5—Amendment No. 81

SPC. 853-6-6-6, Pt. 81.

IT is hereby notified for public information, in accordance with section 7 of the Town Planning and Development Act 1928 (as amended) that the Minister for Planning approved the Shire of Busselton Town Planning Scheme Amendment on 26 November 1987 for the purpose of amending the above Town Planning Scheme by rezoning Lot 113 Sussex Location 20, Dunn Bay Road, Dunsborough from “Single Residential” to “Group Residential”.

E. J. SMITH,
President.

B. N. CAMERON,
Shire Clerk.

TOWN PLANNING AND DEVELOPMENT
ACT 1928 (AS AMENDED)

Approved Town Planning Scheme Amendment

Shire of Murray Pinjarra Town Planning
Scheme—Amendment No. 26

SPC. 853-6-16-1, Pt. 26.

IT is hereby notified for public information, in accordance with section 7 of the Town Planning and Development Act 1928 (as amended) that the Minister for Planning approved the Shire of Murray Town Planning Scheme Amendment on 23 November 1987 for the purpose of amending the above Town Planning Scheme by rezoning Lots 17 and 18 of Sub Lot 32 McLarty Road, Pinjarra, from “Residential B” to “Town Centre”.

D. McLEAN,
President.

C. W. YORK,
Shire Clerk.

TOWN PLANNING AND DEVELOPMENT ACT 1928 (AS AMENDED)

Approved Town Planning Scheme Amendment
Shire of Swan Town Planning Scheme
No. 9—Amendment No. 40

SPC. 853-2-21-10, Pt. 40.

IT is hereby notified for public information, in accordance with section 7 of the Town Planning and Development Act 1928 (as amended) that the Minister for Planning approved the Shire of Swan Town Planning Scheme Amendment on 25 November 1987 for the purpose of amending the above Town Planning Scheme as follows.

1. Amending the Scheme Text by—

(a) adding to Clause 2.2.3 a) after the words "appended to this clause" the following words:

and in the Appendices

(b) adding immediately after sub-clause 2.2.5 a new sub-clause 2.2.6 as follows—

2.2.6 Additional or Restricted Uses

2.2.6.1 If the Council considers that any use should be permitted or permissible on any land which under the appropriate zoning table would not be permitted or permissible on that land, then Council may stipulate that particular additional use and whether it is to be permitted or permissible in Schedule 6B to the Scheme provided that the additional use does not conflict with the intent of the zoning of the subject land or of the locality of the subject land and it may additionally stipulate any conditions or restrictions which are specifically to apply in relation to the commencement or carrying out of any such use.

2.2.6.2 If the Council considers that in respect of any particular land that any use which under the zoning tables is permitted or permissible on that land should not be permitted or permissible, then Council may stipulate such restrictions in Appendix 6B to the Scheme.

(c) adding a new Appendix as follows after Appendix 6—

APPENDIX 6B

ADDITIONAL OR RESTRICTED USES

Locality	Street and Land Particulars	Additional or Restricted Uses and Conditions
----------	-----------------------------	--

2. Amending the Scheme Map legend by adding the following symbol and words after the symbol and words identifying the Residential Code density boundary and appropriate R Code designations:



Additional Use (refer to Appendix 6B)



Restricted Use (refer to Appendix 6B)

C. M. GREGORINI,
President.

R. S. BLIGHT,
Shire Clerk.

and 4227 of the *Government Gazette* (No. 111) dated 20 November 1987 contained an error which is now corrected as follows.

For the words—

K. C. WILLIAMS,
Shire Clerk.

read—

R. J. MILLAR,
Shire Clerk.

R. J. MILLAR,
Shire Clerk.

SHIRE OF EXMOUTH
FINANCIAL STATEMENT FOR THE
YEAR ENDED 30 JUNE, 1987

	Income \$	Expenditure \$
General Purpose Income.....	697 519	—
General Administration.....	17 768	269 005
Law, Order, Public Safety.....	1 790	8 420
Health.....	—	8 539
Housing.....	62 718	94 499
Community Amenities.....	84 542	100 085
Recreation & Culture.....	577 252	834 792
Transport.....	275 556	448 818
Economic Services.....	29 287	14 896
Other Property & Services.....	178 678	130 783
Finance & Borrowing.....	474 220	519 510
	<u>\$2 399 330</u>	<u>\$2 429 347</u>
Less Depreciation Written Back.....		(30 783)
	2 399 330	2 398 564
Deficit as at 1 July, 1986.....		91 038
Deficit 30 June 1987 C/Fwd.....	90 272	
	<u>\$2 489 602</u>	<u>\$2 489 602</u>

BALANCE SHEET AS AT 30 JUNE, 1987

Current Assets—	\$
Municipal.....	170 350
Non-current Assets—	169 789
Trust.....	38 935
Loan.....	32 972
Reserve.....	
Deferred Assets.....	1 273 130
Fixed Assets.....	2 926 658
	<u>\$4 611 834</u>
Current Liabilities—	\$
Municipal.....	260 621
Non-current Liabilities—	169 789
Trust.....	
Deferred Liability.....	1 519 632
	<u>\$1 950 042</u>
Total Assets.....	4 611 834
Total Liabilities.....	1 950 042
Capital Accumulation as at 30/6/1987.....	<u>\$2 661 792</u>

We hereby certify that the figures and particulars contained in these statements are correct.

R. C. BURKETT,
President.

K. J. GRAHAM,
Shire Clerk.

Audit Report

(A) FINANCIAL STATEMENT:

(i) I have audited the accompanying accounts for the Shire of Exmouth set out on Schedules 1 to 25 for the year ended 30 June 1987, in accordance with the requirements of the Local Government Audit directions and the Australian Auditing Standards.

(ii) In my opinion the accompanying accounts are drawn up in accordance with the books of the Council and fairly present the requirements of the local Government Accounting directions which are dealt with in preparing the accounts.

(B) STATUTORY COMPLIANCE:

Subject to my management report I did not during the course of the audit, become aware of any instances where the Council did not comply with the Statutory Requirements of the Local Government Act and the Local Government Accounting Directions.

M. J. BREMAN,
Auditor

CORRIGENDUM

TOWN PLANNING AND DEVELOPMENT ACT 1928
(AS AMENDED)

Advertisement of Town Planning Scheme Amendment
Available for Public Inspection

Shire of Toodyay Town Planning Scheme
No. 1—Amendment No. 11

SPC. 853/4/8/2, Pt. 11.

IT is hereby notified for public inspection that the notice under the above Amendment No. 11 published at pages 4226

SHIRE OF WYALKATCHEM

STATEMENT OF INCOME AND EXPENDITURE FOR
YEAR ENDED 30 JUNE, 1987

Income	
	\$
General Purpose Income.....	399 987.97
General Administration.....	28 150.61
Law, Order and Public Safety.....	723.65
Education.....	660.00
Health.....	26 998.72
Welfare Services.....	6 000.00
Housing.....	35 431.31
Community Amenities.....	14 518.85
Recreation and Culture.....	20 601.55
Transport.....	211 096.57
Economic Services.....	4 814.53
Other Properties and Services.....	42 461.88
Debt Services.....	36 506.19
	<u>\$827 951.83</u>

Expenditure	
	\$
General Administration.....	164 012.11
Law, Order and Public Safety.....	4 296.96
Education.....	—
Health.....	38 160.36
Welfare Services.....	7 320.18
Housing.....	28 761.38
Community Amenities.....	12 906.13
Recreation and Culture.....	136 702.53
Transport.....	228 206.81
Economic Services.....	16 868.20
Other Property and Services.....	27 358.98
Fund Transfers.....	16 500.00
Debt Services.....	128 662.51
	<u>\$809 756.15</u>

Summary	
	\$
Credit Balance 1/7/86.....	50 654.22
Income 1986-87.....	827 951.83
	<u>\$878 606.05</u>

Expenditure 1986-87.....	809 756.15
Previous Year's Debtors Written Off.....	301.83
	<u>810 057.98</u>

Credit Balance 30/6/87.....	<u>\$68 548.07</u>
-----------------------------	--------------------

BALANCE SHEET AS AT 30 JUNE 1987

Assets	
	\$
Current Assets—	
Municipal.....	95 773.13
Non-current Assets—	
Municipal.....	4 793.79
Trust.....	63 745.43
Loan.....	49 678.12
Reserve.....	75 942.26
Deferred Assets.....	1 672 864.85
Fixed Assets.....	<u>\$1 962 795.58</u>

Liabilities	
	\$
Current Liabilities—	
Municipal.....	27 225.06
Non-current Liabilities—	
Municipal.....	4 793.79
Trust.....	542 777.80
Deferred Liability.....	<u>\$574 796.65</u>

Summary	
	\$
Total Assets.....	<u>\$1 962 795.58</u>
Total Liabilities.....	<u>\$574 796.65</u>
Capital Accumulation Account at 30/6/87.....	<u>\$1 387 998.93</u>

We hereby certify that the figures and particulars contained in these statements are true.

H. R. REILLY, President.

I. G. DAVIES, Shire Clerk.

Report of the Auditor

(A) Financial Statements:

(i) We have audited the accompanying accounts of the Shire of Wyalkatchem set out in schedule 1 to 27 for the year ended 30 June 1987, in accordance with the requirement of the Local Government Audit Directors and the Australian Auditing Standards.

The accrual concept of accounting has not been fully adopted as required by the Local Government Act and the Local Government Accounting Directive. At 30 June 1987 accrued creditors of \$1 797 and accrued interest of \$17 658 relating to deferred liabilities have not been included in the accounts.

(ii) In our opinion, except for the matters referred to in the preceding paragraph, the accompanying accounts are drawn up in accordance with the books of the Council and fairly present the requirements of the Local Government Act and the Local Government Accounting Directives which are to be dealt with in preparing the accounts.

(B) Statutory Compliance:

With the exception of the abovementioned matter and subject to our management report, we did not become aware of any other instances where the Council did not comply with the statutory requirements of the Local Government Act and the Local Government Accounting Directives.

E. W. EDWARDS,
Hendry Rae & Court,
Chartered Accountants.

SHIRE OF TAMMIN

STATEMENT OF INCOME AND EXPENDITURE
FOR YEAR ENDED 30 JUNE 1987

	Income	Expenditure
	\$	\$
General Purpose Income.....	269 765	—
General Administration.....	1 011	75 612
Law, Order, Public Safety.....	198	2 695
Health.....	64 506	39 179
Housing.....	14 647	14 187
Community Amenities.....	6 317	21 306
Recreation and Culture.....	7 154	55 535
Transport.....	281 561	309 169
Economic Services.....	2 051	7 695
Other Property and Services.....	11 531	7 752
Fund Transfers.....	—	6 402
Finance and Borrowing.....	19 190	82 624
	<u>677 931</u>	<u>622 156</u>
Surplus 1 July.....	12 216	67 991
	<u>\$690 147</u>	<u>\$690 147</u>

BALANCE SHEET AS AT 30TH JUNE 1987

Assets		
		\$
Current Assets—		
Municipal.....		84 467
Non-Current Assets—		
Trust.....		160
Reserve.....		19 562
Fixed Assets.....		874 576
		<u>\$978 765</u>

Liabilities		
		\$
Current Liabilities		
Municipal.....		16 476
Non-Current Liabilities—		
Trust.....		160
Deferred Liabilities.....		213 764
		<u>\$230 400</u>
Total Assets.....		978 765
Total Liabilities.....		230 400
Capital Accumulation Account 20/6/87.....		<u>\$748 365</u>

Audit Report

(a) Financial Statements.

(i) We have audited the accompanying accounts of the Shire of Tammin set out on pages 1 to 78 for the year ended 30 June 1987, in accordance with the requirements of the Local Government Audit Directions and the Australian Auditing Standards.

(ii) In our opinion, the accompanying accounts are drawn up in accordance with the books of the Council and fairly present the requirements of the Local Government Act and the Local Government Accounting Directives which are to be dealt with in preparing the accounts.

(b) Statutory Compliance: Subject to our management report, we did not, during the course of our audit, become aware of any instances where the Council did not comply with the statutory requirements of the Local Government Act and Local Government Accounting Directives.

HENDRY RAE & COURT.

E. W. EDWARDS,
Partner,
Local Government Auditor.

CITY OF STIRLING

Appointment of Lifeguards

IT is notified for public information that—

Bradley Dean Carr.
Wayne James Spindler.
Christopher David McGrath.
Arthur John Snook.
Rodney Michael Owen.
Robert Richard Amos.
Edward Neilan.
Margaret Mary O'Connor.
Linda Louise Coventry.
Mark Anthony Small.

All are appointed authorised lifeguards to patrol all beaches within the Municipality of the City of Stirling, between the dates of 23 November 1987 and 8 April 1988 (inclusive).

RALPH H. FARDON,
City Manager/Town Clerk.

TOWN OF MOSMAN PARK

Acting Town Clerk

IT is hereby notified for public information that Graeme Ashley Fardon has been appointed Acting Town Clerk for the Town of Mosman Park as from Monday, 16 November 1987 until further notice during the absence of the present Town Clerk on approved Sick Leave.

D. G. JONES,
Mayor.

SHIRE OF BUSSELTON

Acting Shire Clerk

IT is hereby notified for public information that Keith Aurelian White has been appointed Acting Shire Clerk from 14 December 1987 to 15 January 1988 inclusive, during the absence of the Shire Clerk on annual leave.

E. J. SMITH,
President.

DOG ACT 1976

Shire of Dundas

IT is hereby notified for public information that the following persons have been appointed as authorised officers under the provisions of the Dog Act 1976—

Dennis Malcom Dickerson.
James Norman Kotzur.
Douglas Wesley Andrew Maxwell.
Ronald Joseph McBride.
Andrew Allan Ovens.
Anthony James Paraha.
Gary Phillip Patton.
Gary Wayne Snell.
Kevin Tucker.
Ronald Gordon Williams.

All other appointments for the Shire of Dundas have been cancelled.

E. B. PEGG,
Shire Clerk.

DOG ACT 1976

Shire of Carnarvon

Appointment of Registration Officers and Authorised Officers

IT is hereby notified for public information that the following persons have been appointed under the provisions of the Dog Act 1976 for the Municipality of the Shire of Carnarvon.

Registration officers—

Christine Elaine Farrall.
Catherine Clare Leighton.
Brenda Leanne Sheasby.

Authorised Officers—

S. K. Goode.
M. G. Cheverton.
R. J. Birch.
R. Humphries.

S. K. GOODE,
Shire Clerk.

DOG ACT 1976

Shire of Exmouth

IT is hereby notified for public information that the following persons have been appointed as authorised officers under the provisions of the Dog Act 1976—

Graham, Kerry James.
Costarella, Michael.
Purcell, Shirley.
Davies, Jane.

K. J. GRAHAM,
Shire Clerk.

DOG ACT 1976

Shire of Merredin

IT is hereby notified for public information that the following persons have been appointed under the Dog Act 1976 (as amended).

Authorised Officer—Teasdale, Herbert John.

Registration Officers—

Beaton, John Herbert,
Woolhouse, Lorna Joyce,
Motzel, Thelma Gladys.
deLacy, Kyle Alan.
King, Fay Patricia.

R. LITTLE,
Shire Clerk.

LOCAL GOVERNMENT ACT 1960

Shire of Carnarvon

IT is hereby notified for public information that Gordon Musulin has been appointed as—

1. An authorised officer pursuant to the provisions of the Health Act (Caravan Parks and Camping Grounds) Regulations.
2. An authorised person pursuant to section 29 of the Dog Act.
3. An inspector for the purposes of Council's by-laws relating to parking facilities.
4. A bush fire control officer pursuant to section 38 (1) of the Bush Fires Act.
5. An authorised person pursuant to section 665B (1) of the Local Government Act in relation to the Litter Act.
6. A ranger pursuant to section 450 of the Local Government Act.
7. An authorised officer pursuant to section 38 (3) of the Control of Vehicles (Off-road areas) Act.
8. An authorised officer to exercise powers contained in council's by-laws.

The appointment of Mark Christopher Rothery for the above purposes is hereby cancelled.

It is further notified that Jamie Indich has been appointed as—

1. An authorised person pursuant to section 29 of the Dog Act.
2. An authorised person pursuant to section 665B (1) of the Local Government Act in relation to the Litter Act.

S. K. GOODE,
Shire Clerk.

DOG ACT 1976

Shire of Mount Magnet

IT is hereby notified for public information that the following persons have been appointed as authorised Officers under the provisions of the Dog Act 1976—

McDonald, Graeme John.
Carroll, Eric William.
Broomfield, William Frederick.
Parker, Michael Kenneth.
McCormack, David John.

G. J. McDONALD,
Shire Clerk.

SHIRE OF MT. MARSHALL

Bencubbin

Acting Shire Clerk

IT is hereby notified for public information that Mr Jack Walker has been appointed as Acting Shire Clerk from Monday, 21 December 1987 to Friday, 29 January 1988 inclusive, during the absence of the Shire Clerk on Annual Leave.

GARY MARTIN,
Shire Clerk

DOG ACT 1976

Shire of Pingelly

IT is hereby notified for public information that Mr John Richard Williamson has been appointed as an authorised officer under the provisions of the Dog Act 1976.

P. R. WEBSTER,
Shire Clerk.

SHIRE OF TRAYNING

Acting Shire Clerk

IT is hereby notified for public information that Mrs Debra Ann Dack has been appointed Acting Shire Clerk from 21 December 1987 to 29 January 1988 inclusive, during the absence of the Shire Clerk on annual leave.

C. C. J. KERP,
Shire Clerk.

LOCAL GOVERNMENT ACT 1960

City of Armadale

Notice of Intention to Borrow

Proposed Loans (No. 247) of \$229 800 and (No. 248) of \$255 400

PURSUANT to section 610 of the Local Government Act 1960, the City of Armadale hereby gives notice that it proposes to borrow money by sale of debenture repayable by 14 half-yearly instalments of principal and interest over a period of seven years incorporating a four-yearly interest rate review from the day of issue at the office of the Council for the following purposes—

Loan 247—Road and footpath works—\$229 800.

Loan 248—Road and drainage works—\$255 400.

Details of the proposed expenditure as required in accordance with section 609 of the Act will be available for inspection at the office of the Council at 7 Orchard Avenue, Armadale for a period of 35 days from the date of publication hereof between the hours of 8.45 am and 4.00 pm Monday to Friday, public holidays excluded.

Dated this 11th day of December, 1987.

S. V. PRIES,
Mayor.
J. W. FLATOW,
Town Clerk.

LOCAL GOVERNMENT ACT 1960

City of Bunbury

Notice of Intention to Borrow

Proposed Loan (No. 212) of \$100 000

PURSUANT to section 610 of the Local Government Act 1960 the City of Bunbury hereby gives notice of its intention to borrow money by the sale of debentures on the following terms for the following purpose: \$100 000 for a period of seven years with interest at ruling Treasury rates repayable at the Office of the Council. The ruling Treasury rate of interest will be reviewed each four years during the term of the loan. The loan will be repayable by 14 half-yearly instalments of principal and interest. Purpose: Drainage Works.

Plans, specifications and estimates of the costs thereof are open for inspection at the Office of the Council, Stephen Street, Bunbury, during normal office hours for a period of 35 days after the publication of this notice.

Dated this 8th day of December, 1987.

A. G. McKENZIE,
Mayor.
V. S. SPALDING,
Town Clerk.

LOCAL GOVERNMENT ACT 1960

City of Bunbury

Notice of Intention to Borrow

Proposed Loan (No. 211) of \$12 600

PURSUANT to section 610 of the Local Government Act 1960 the City of Bunbury hereby gives notice of its intention to borrow money by the sale of debentures on the following terms for the following purpose: \$12 600 for a period of five years with interest at ruling Treasury rates repayable at the Office of the Council by 10 equal half-yearly instalments of principal and interest. Purpose: Parks and Gardens Development.

Plans, Specifications and Estimates of the costs thereof are open for inspection at the office of the Council, Stephen Street, Bunbury, during normal office hours for a period of 35 days after the publication of this notice.

Dated this 8th day of December, 1987.

A. G. McKENZIE,
MAYOR.
V. S. SPALDING,
Town Clerk.

LOCAL GOVERNMENT ACT 1960

Town of Albany

Notice of Intention to Borrow

Proposed Loan (No. 245) of \$49 100

IN accordance with section 610 of the Act, Council gives notice that it proposes to borrow this amount by the sale of a single conversion loan debenture, repayable over a four-year period by seven equal half-yearly instalments of principal and interest (calculated on a 10-year basis) and a final payment of principal and interest at the end of four years, at the Commonwealth Savings Bank of Australia. Purpose: Street Lighting—Chester Pass Rotary—\$13 000. Drainage—Lockyer Area—\$36 100.

There will be periodic interest rate revisions as part of the loan arrangements.

The bank is prepared, without commitment, to consider re-negotiating the loan of the amount outstanding at the expiration of the initial four-year period.

The statements required by section 609 are available for inspection at the Council Offices during normal office hours for a period of 35 days after first publication of this notice.

J. M. HODGSON,
Mayor.
I. R. HILL,
Town Clerk.

LOCAL GOVERNMENT ACT 1960

Shire of Beverley

Notice of Intention to Borrow

Proposed Loan (No. 101) of \$25 000

PURSUANT to section 610 of the Local Government Act 1960, the Shire of Beverley hereby gives notice that it proposes to borrow by sale of debentures on the following terms and for the following purposes: \$25 000 for a period of nine years. Initially for four years at the current ruling rate of interest, to be renegotiated for a further five years at the then ruling rate of interest, repayable at the office of the Council by half yearly instalments of principal and interest. Purpose: Construction of Recreation Ground Toilets and Upgrading of Change Rooms.

Plans, specifications and estimate of costs in compliance with section 609 of the Act are open for inspection at the office of the Council during normal business hours for 35 days after the publication of this notice.

Dated this 25th day of November, 1987.

R. W. HEAL,
President.
K. L. BYERS,
Shire Clerk.

LOCAL GOVERNMENT ACT 1960

Shire of Mullewa

Notice of Intention to Borrow

Proposed Loans: No. 90, \$17 338; No. 91, \$76 711

PURSUANT to section 609 and 610 of the Local Government Act 1960, the Council of the Municipality of the Shire of Mullewa hereby gives notice of its proposal to borrow money by the sale of debentures on the following terms and for the following purposes:

1. Loan No. 90—\$17 338 for a period of four years, to be repayable at the Westpac Banking Corporation, Mullewa, by eight equal instalments of principal and interest. Purpose: purchase of truck.

2. Loan No. 91—\$76 711 for a period of five years, to be repayable at the Westpac Banking Corporation, Mullewa, by 10 equal instalments of principal and interest. Purpose: purchase of bulldozer.

Estimates of cost and specifications are open for inspection by ratepayers at the office of the Mullewa Shire Council during normal office hours for a period of thirty-five (35) days after publication of this notice.

Dated this 26th day of November 1987.

D. J. BREMKLEY,

President.

T. J. HARKEN,

Shire Clerk.

LOCAL GOVERNMENT ACT 1960

CITY OF ARMADALE (WARD BOUNDARIES AND REPRESENTATION)
ORDER No. 1 1987

MADE by His Excellency the Governor under the provisions of sections 10, 12 and 20 of the Local Government Act.

Citation

1. This Order may be cited as the "City of Armadale (Ward Boundaries and Representation) Order No. 1 1987".

Reduction in the Number of Councillors

2. On and from 7 May 1988 the number of offices of councillor for the City shall be reduced from 15 to 14.

Reduction of Membership of the Roleystone/Karragullen Ward.

3. On and from 7 May 1988 the number of offices of councillor for the Roleystone/Karragullen Ward shall be reduced from 3 to 2.

Sitting Members to go out of Office

4. All councillors of the City holding office for the Roleystone/Karragullen Ward shall go out of office immediately before 7 May 1988.

Alteration and Redescription of Existing Wards

5. On and from 7 May 1988 the existing Westfield, Kelmscott, Armadale, West Armadale and Roleystone/Karragullen Wards of the City shall be as designated and described in the Schedule to this Order.

Elections to be Held

6. Elections to fill the offices of councillor for the Roleystone/Karragullen ward shall be held on 7 May 1988.

By his Excellency's Command,

G. PEARCE,
Clerk of the Council.

Schedule

Technical Description

Amendment and Redescription of the Wards of the City of Armadale.

Westfield Ward

All that portion of land bounded by lines starting from the interesection of a southeastern side of Warton Road with a northeastern side of Nicholson Road, a point on a present northeastern boundary of the City of Armadale and extending generally southeasterly along sides of the last mentioned road and southeasterly along northeastern sides of Keane Road to a northern side of Armadale Road; thence generally easterly along sides of that road to a line in prolongation southwesterly of the northwestern boundary of part of Canning Location 31; as shown on Office of Titles plan 12080; thence northeasterly to and northeasterly along that boundary and northeasterly along the northwestern boundary of the western severance of Location 3007 and onwards to a southeastern side of Williams Road; thence generally north-easterly, along side of that road to a northeastern side of Challis Road; thence generally southeasterly along sides of that road and onwards to a southeastern side of Lowanna Way; thence southwesterly along that side to a northeastern side of Little John Road; thence southeasterly along sides of that road to a northeastern side of Friar Road; thence northeasterly along that side and onwards to a southwestern boundary of Location 1091; thence generally northwesterly and generally northeasterly along boundaries of that location to a line in prolongation southeasterly of a northeastern side of Cammillo Road; thence northwesterly to and generally northwesterly, generally northerly and again generally northwesterly along sides of that road to a northern side of Lake Road; thence generally southwesterly along sides of that road to a northern side of Ypres Road; thence westerly and northwesterly along sides of that road to a northwestern side of Allen Road, a point on a present northwestern boundary of the City of Armadale and thence southwesterly, generally northwesterly and generally southwesterly along boundaries of that city to the starting point.

West Armadale Ward

All that portion of land bounded by lines starting from the intersection of a southeastern side of Warton Road with a northeastern side of Nicholson Road, a point on a present northeastern boundary of the City of Armadale and extending generally southeasterly along sides of the last mentioned road and southeasterly along northeastern sides of Keanne Road to a northern side of Armadale Road; thence generally easterly along sides of that road to a line in prolongation southwesterly of the northwestern boundary of part of Canning Location 31, as shown on Office of Titles plan 12080; thence northeasterly to and northeasterly along that boundary and northeasterly along the northwestern boundary of the western severance of Location 3007 and onwards to a southeastern side of Williams Road; thence generally northeasterly, along sides of that road to a northeastern side of Challis Road; thence generally southeasterly along sides of that road and onwards to a southeastern side of Lowanna Way; thence southwesterly along sides of that way and southwesterly along sides of Tait Street and onwards to the prolongation northwesterly of a northeastern side of Fifth Road; thence southeasterly to and southeasterly along sides of that road to a southeastern side of Forrest Road; thence southwesterly along sides of that road and southwesterly along a southeastern side of Neilson Avenue, to a northeastern side of Tijuana Road; thence generally southeasterly along sides of that road to a northwestern boundary of Lot 12 of Location 31, as shown on Office of Titles diagram 26982; thence northeasterly, southeasterly, again northeasterly, generally southeasterly, generally northeasterly, again southeasterly, again northeasterly, again southeasterly, again generally northeasterly and again generally southeasterly along boundaries of that lot and onwards to a northwestern boundary of Location 1091; thence generally southwesterly and generally southerly along boundaries of that location and generally southerly along boundaries of Location 1167 to the southeastern corner of Road Number 3941; thence southwesterly along the southeastern side of that road and southwesterly along the southeastern boundary of Lot 91 of Location 31, as shown as Office of Titles plan 694 (8), to an eastern side of Wilson Street; thence southerly, southeasterly, and again southerly along sides of that street to a southern side of Keenan Street, a point on a present southern boundary of the City of Armadale and thence generally westerly, generally northerly and generally northeasterly along boundaries of that city to the starting point.

Armadale Ward

All that portion of land bounded by lines starting from the intersection of the southern side of Keenan Street with the southernmost eastern side of Wilson Street, a point on a present southern boundary of the City of Armadale and extending northerly, northwesterly and again northerly along sides of the last mentioned street to the southernmost southwestern corner of Lot 91 of Canning Location 31, as shown on Office of Titles plan 694 (8); thence northeasterly along the southeastern boundary of that lot and northeasterly along the southeastern side of Road Number 3941 to the southwestern corner of Location 1167; thence generally northerly along boundaries of that location and generally northerly and generally northeasterly along boundaries of location 1091 to a line in prolongation southeasterly of a northeastern boundary of Lot 12 of Location 31, as shown on Office of Titles diagram 26982; thence northwesterly to and generally northwesterly, generally southwesterly, northwesterly, southwesterly, again generally northwesterly, again southwesterly, again generally northwesterly, again southwesterly, again northwesterly and again southwesterly along boundaries of that lot to a northeastern side of Tijuana Road; thence generally northwesterly along sides of that road to a southeastern side of Neilson Avenue; thence northeasterly along that side and northeasterly along southeastern sides of Forrest Road to a northeastern side of Fifth Road; thence northwesterly along sides of that road and onwards to a line in prolongation southwesterly of a southeastern side of Tait Street; thence northeasterly to and northeasterly along sides of that street and northeasterly along a southeastern side of Lowanna Way to a northeastern side of Little John Road; thence southeasterly along sides of that road to northeastern side of Friar Road; thence northeasterly along that side and onwards to a southwestern boundary of Location 1091; thence generally northwesterly and generally northeasterly along boundaries of that Location to a line in prolongation westerly of the northern side of Pearson Street; thence easterly to and easterly and generally northeasterly along sides of that Street, to a northwestern side of Waltham Road; thence northeasterly along that side to the northern side of Kembla Street; thence easterly and generally northeasterly along sides of that Street to a northwestern side of Schrueth Street North, thence generally northeasterly along sides of that street to a line in prolongation westerly of a northern side of Lindley Avenue; thence easterly to and easterly along sides of that avenue and onwards to an eastern side of Finn Avenue; thence generally southerly and southeasterly along sides of that avenue to a northern side of Lilian Avenue, thence easterly along that side and onwards to a northeastern boundary of Location 3538; thence northeasterly, easterly, generally northerly, again easterly, southerly and again easterly along boundaries of that location to a southwestern side of Salter Road; thence generally southeasterly, easterly, southerly and again easterly along sides of that road to the northwestern corner of Location 3322; thence southerly along the western boundary of that location to a northwestern side of Rushton Terrace; thence generally southwesterly and westerly along sides of that terrace to a northeastern side of Carawatha Avenue; thence generally southeasterly and generally southerly along sides of that avenue to a northeastern side of Blackd Drive; thence generally southeasterly, generally northeasterly and again generally southeasterly along sides of that drive to the southernmost northwestern boundary of Lot 202 of Location 31, as shown on Office of Titles diagram 67108; thence southwesterly and southeasterly along boundaries of that lot to a northwestern side of Canns road; thence generally northeasterly, generally southeasterly, northeasterly, southeasterly, southwesterly, again generally northeasterly, again generally southeasterly, again northeasterly and again generally southeasterly along sides of that road to the western boundary of Lot 1 of Location 32, as shown on Office of Titles diagram 6719; thence northerly, easterly, again northerly, again easterly and southerly along boundaries of that lot and southerly, southeasterly and southwesterly along boundaries of Lots 56 and 55, as shown on Office of Titles diagram 67943 to a northern side of Churchman Brook Road; thence easterly along that side to a line in prolongation northerly of the western boundary of Part Location 32, as shown on Office of Titles plan 4670; thence southerly to and southerly, southeasterly, northeasterly, again southeasterly and generally northeasterly along boundaries of that part location to the western boundary of Location 534; thence northerly and easterly along boundaries of that location to a northwestern side of Old Albany Road; thence southwesterly and generally southeasterly along sides of that road to a line in prolongation westerly of the southern boundary of Location 3418; thence easterly along that prolongation to the southwestern corner of the last mentioned location; thence southeasterly

to the intersection of a line in prolongation west of the 105 mile peg on the surveyed boundary of the Canning River Catchment Area and a line situate northeasterly between the summit of Mount Dale and the 33 mile peg on the Albany Highway, a point on a present southeastern boundary of the City of Armadale and thence southwesterly, westerly, generally northerly and generally northwesterly along boundaries of that city to the starting point.

Kelmscott Ward

All that portion of land bounded by lines starting from the northwestern corner of the northeastern severance of Canning Location 516, a point on a present northern boundary of the City of Armadale and extending generally southwesterly along southeastern sides of Canning Mills Road to the southeastern side of Buchanan Road; thence northeasterly and easterly along sides of that road and onwards to an eastern side of Coventry Road; thence southerly along that side to the northernmost northwestern corner of Location 3313; thence easterly along the northern boundary of that location and easterly along a northern boundary of Location 330 to a western boundary of Location 32; thence southerly along that boundary and onwards to the northernmost northwestern corner of the northwestern severance of Lot 4 of Location 31, as shown on Office of Titles diagram 9094; thence southerly along the western boundary of that severance and southerly along the western boundary of Lot 1, as shown on Office of Titles diagram 48236, to the northernmost northwestern corner of the southern severance of Lot 4; thence southerly, westerly, generally southerly and generally southeasterly along boundaries of that lot to a western boundary of Location 32; thence southerly along that boundary to a northeastern side of Canns Road; thence generally northwesterly, southwesterly, again generally northwesterly, again generally southwesterly, northeasterly, northwesterly, again southwesterly, again generally northwesterly and again generally southwesterly along sides of that road to the southern corner of Lot 202 of Location 31, as shown on Office of Titles diagram 67108; thence northwesterly and northeasterly along boundaries of that lot to a northeastern side of Blackwood Drive; thence generally northwesterly, generally southwesterly and again generally northwesterly along sides of that drive to an eastern side of Carawatha Avenue; thence generally northerly and generally northwesterly along sides of that avenue to a northern side of Rushton Terrace; thence easterly and generally northeasterly along sides of that terrace to the southwestern corner of Location 3322; thence northerly along the western boundary of that location to the southern side of Salter Road; thence westerly and northerly along sides of that road to the southernmost southeastern corner of Location 3538; thence northerly, westerly, generally northwesterly, again westerly, again northerly, again westerly, generally southerly, again westerly and southwesterly along boundaries of that location to a line in prolongation easterly of a northern side of Lilian Avenue, thence westerly to and westerly along that side to a northeastern side of Flinn Avenue; thence northwesterly and generally northerly along sides of that avenue to a line in prolongation easterly of a northern side of Lindley Avenue; thence westerly to and westerly along sides of that avenue and onwards to a northwestern side of Schruth Street North; thence generally southwesterly along sides of that street to a northwestern side of Kembla Street; thence generally southwesterly and westerly along sides of that street to a northwestern side of Waltham Road; thence southwesterly along that side to a northwestern side of Pearson Street; thence generally southwesterly and westerly along sides of that street and onwards to a northwestern boundary of Location 1091; thence generally northeasterly along boundaries of that location to a line in prolongation southeasterly of a northeastern side of Cammillo Road; thence northwesterly to and generally northwesterly, generally northerly and again generally northwesterly along sides of that road to a northern side of Lake Road; thence generally southwesterly along sides of that road to a northeastern side of Ypres Road; thence northwesterly along that side to a northwestern side of Allen Road, a point on a present northwestern boundary of the City of Armadale and thence generally northeasterly and generally easterly along boundaries of that city to the starting point.

Roleystone-Karragullen Ward

All that portion of land bounded by lines starting from the northwestern corner of the northeastern severance of Canning Location 516, a point on a present northern boundary of the City of Armadale and extending generally southwesterly along southeastern sides of Canning Mills Road to the southeastern side of Buchanan Road; thence northeasterly and easterly along sides of that road and onwards to an eastern side of Coventry Road; thence southerly along that side to the northernmost northwestern corner of Location 3313; thence easterly along the northern boundary of that location and easterly along a northern boundary of Location 330 to a western boundary of Location 32; thence southerly along that boundary and onwards to the northernmost northwestern corner of the northwestern severance of Lot 4 of Location 31, as shown on Office of Titles diagram 9094; thence southerly along the western boundary of that severance and southerly along the western boundary of Lot 1, as shown on Office of Titles diagram 48236, to the northernmost northwestern corner of the southern severance of Lot 4; thence southerly, westerly, generally southerly and generally southeasterly along boundaries of that lot to an eastern boundary of Location 32; thence southerly along that boundary to the westernmost northwestern corner of Lot 1 of the last mentioned location, as shown on Office of Titles diagram 6719; thence easterly, northerly, again easterly and southerly along boundaries of that lot and southerly, southeasterly and southwesterly along boundaries of Lots 56 and 55, as shown on Office of Titles diagram 67943 to a northern side of Churchman Brook Road; thence easterly along that side to a line in prolongation northerly of the western boundary of Part of Location 32, as shown on Office of Titles Plan 4670; thence southerly to and southerly, southeasterly, northeasterly, again southeasterly an generally northeasterly along boundaries of that part location to the western boundary of Location 534; thence northerly and easterly along boundaries of that location to a northwestern side of Old Albany Road; thence southwesterly and generally southeasterly along sides of that road to a line in prolongation westerly of the southern boundary of Location 348; thence easterly along that prolongation to the southwestern corner of the last mentioned location; thence southeasterly to the intersection of a line in prolongation west of the 105 mile peg on the surveyed boundary of the Canning River Catchment Area and the 33 mile peg on the Albany Highway, a point on a present southern boundary of the City of Armadale and thence easterly, generally northwesterly, northerly and generally westerly along boundaries of that city to the starting point.

LOCAL GOVERNMENT ACT 1960
CITY OF GOSNELLS (WARD BOUNDARIES AND REPRESENTATION)
ORDER No. 2 1987

MADE by His Excellency the Governor under the provisions of sections 10, 12 and 20 of the Local Government Act.

Citation

1. This Order may be cited as the "City of Gosnells (Ward Boundaries and Representation) Order No. 2 1987".

Abolition of Wards

2. On and from 7 May 1988 the existing Kenwick and Maddington Wards of the City shall be abolished.

Sitting Members to go out of Office

3. All councillors of the City holding office for the Kenwick and Maddington Wards shall go out of office immediately before 7 May 1988.

Alteration and Re-description of Existing Wards

4. On and from 7 May 1988 the existing Gosnells and Canning Vale Wards of the City shall be as designated and described in the Schedule to this Order.

Creation of New Wards

5. On and from 7 May 1988 there shall be created in the City a new ward of Bickley as designated and described in the Schedule to this Order.

Number of Councillors and Ward Representation

6. On and from 7 May 1988 the number of offices of councillor for—
- (i) the City shall be decreased from 14 to 12; and
 - (ii) the Bickley Ward shall be four.

Elections to be Held

7. Elections to fill the offices of councillor in the Bickley Ward shall be held on 7 May 1988.

By His Excellency's Command,
G. PEARCE,
Clerk of the Council.

Schedule

Technical Description

Amendment and Redescription of Wards of the City of Gosnells

Bickley Ward

All that portion of land bounded by lines starting from the intersection of a line in prolongation westerly of the southern boundary of Canning Location 63 with the centreline of the Canning River, a point on a present southern boundary of the City of Gosnells and extending generally northeasterly and generally northwesterly downwards along that centreline to the centreline of Station Street; thence northeasterly along that centreline to the centreline of Mills Road; thence generally northwesterly along that centreline and onwards to a line in prolongation northeasterly of the easternmost southeastern boundary of Lot 21 of Location 14, as shown on Office of Titles Diagram 69931; thence southwesterly to and southwesterly, northwesterly and again southwesterly along boundaries of that lot to the eastern corner of Location 2942; thence southwesterly along the southeastern boundary of that location and onwards to the centreline of the Canning River; thence generally northwesterly, generally westerly and again generally northwesterly downwards along that centreline to a present northwestern boundary of the City of Gosnells and thence generally northeasterly, generally southeasterly, generally southwesterly and generally westerly along boundaries of that city to the starting point.

Gosnells Ward

All that portion of land bounded by lines starting from the intersection of a line in prolongation westerly of the southern boundary of Canning Location 63 with the centreline of the Canning River, a point on a present southern boundary of the City of Gosnells and extending generally northeasterly and generally northwesterly downwards along that centreline to the centreline of Station Street; thence northeasterly along that centreline to the centreline of Mills Road; thence generally northwesterly along that centreline and onwards to a line in prolongation northeasterly of the easternmost southeastern boundary of Lot 21 of Location 14, as shown on Office of Titles Diagram 69931; thence southwesterly to and southwesterly, northwesterly and again southwesterly along boundaries of that lot to the eastern corner of Location 2942; thence southwesterly along the southeastern boundary of that location and onwards to the centreline of the Canning River; thence generally northwesterly and generally westerly downwards along that centreline to a line in prolongation northeasterly of the centreline of the Southern River; thence southwesterly to and generally southwesterly upwards along that centreline to the centreline of Fremantle Road; thence generally north-westerly along that centreline and onwards to a line in prolongation northeasterly of a southeastern side of Warton Road; thence southwesterly to and generally southwesterly along southeastern sides of that road to a northeastern side of Ranford Road, a point on a present southwestern boundary of the City of Gosnells, and thence generally southeasterly and generally northeasterly along boundaries of that city to the starting point.

Canning Vale Ward

All that portion of land bounded by lines starting from the westernmost southwestern corner of Lot 11 of Canning Location 16, as shown on Office of Titles Diagram 63776, a point on a present southwestern boundary of the City of Gosnells, and extending generally north-easterly along southeastern sides of Warton Road and onwards to a line in prolongation northwesterly of the centreline of Fremantle Road; thence southeasterly to and generally southeasterly along that centreline to the centreline of the Southern River; thence generally northeasterly downwards along that centreline and onwards to the centreline of the Canning River; thence generally northwesterly downwards along that centreline to a present northwestern boundary of the City of Gosnells and thence generally southwesterly and generally north-easterly along boundaries of that city to the starting point.

(Department of Land Administration Public Plans Perth 2 000 16.07, 16.08, 16.09, 17.07, 17.08, 17.09, 17.10, 17.11, 17.12, 17.13, 17.14, 17.15, 18.06, 18.07, 18.08, 18.09, 18.10, 18.13, 18.15, 18.16, 18.17, 19.06, 19.10, 19.11, 19.12, 19.14, 19.15, 19.16, 19.17, 19.18, 19.19, 20.06, 20.07, 20.12, 20.13, 20.14, 20.18, 20.19, 21.07, 21.08, 21.12, 21.13, 21.17, 21.18, 22.08, 22.09, 22.10, 22.11, 22.12, 22.17, 22.18, 23.09, 23.16, 23.17, 23.18, 24.09, 24.16, 25.09, 26.09; Perth 10 000 4.1, 5.3, 6.2, and Kelmscott NW 1:25 000.)

LOCAL GOVERNMENT ACT 1960**SHIRE OF BRUCE ROCK (WARD BOUNDARIES AND REPRESENTATION)
ORDER No. 1 1987**

MADE by His Excellency the Governor under the provisions of sections 10, 12 and 20 of the Local Government Act.

Citation

1. This Order may be cited as the "Shire of Bruce Rock (Ward Boundaries and Representation) Order No. 1 1987".

Abolition of Existing Wards

2. On and from 7 May 1988 the existing Totadgin and Belka Wards of the Shire shall be abolished.

Sitting Members to go out of Office

3. All councillors of the Shire holding office for the Totadgin and Belka Wards shall go out of office immediately before 7 May 1988.

Creation of New Ward

4. On and from 7 May 1988 there shall be created in the Shire a new ward of Belka, as designated and described in the Schedule to this Order.

Re-Description of Existing Wards

5. On and from 7 May 1988 the existing Bruce Rock, Ardath, Babakin, Shackleton, Kwolyin, Coodarin and Central Wards shall be as designated and described in the Schedule to this Order.

Ward Representation

6. On and from 7 May 1988 the number of offices of councillor for:

- (i) the Belka Ward shall be one; and
- (ii) the Town Ward shall be increased from two to three.

Elections to be Held

7. Elections to fill the office of councillor for the Belka Ward and the additional office of councillor for the Town Ward shall be held on 7 May 1988.

By His Excellency's Command,
G. PEARCE,
Clerk of the Council.

Schedule**Technical Description****Amendment and Redescription of the Wards of the Shire of Bruce Rock****Kwolyin Ward**

All that portion of land bounded by lines starting from the intersection of the northern boundary of Avon Location 27244 with a line in prolongation southerly of an eastern side of Copestakes Road, a point on a present southern boundary of the Shire of Bruce Rock and extending northerly to and northerly and generally northwesterly along sides of that road to the westernmost southwestern corner of Location 23980; thence northerly, easterly, again northerly, southeasterly and again easterly along boundaries of that location to the prolongation southerly of the western boundary of the western severance of Lot 1 of Locations 16342 and 19373, as shown on Office of Titles Plan 14429; thence northerly to and northerly, easterly and again northerly along boundaries of that severance to the southern boundary of the southwestern severance of Location 17572; thence westerly and northerly along boundaries of that severance to the northeastern corner of Location 27535; thence westerly along the northern boundary of that location and onwards to an eastern boundary of Location 14762; thence northerly along that boundary and onwards to the southeastern corner of Location 19475 thence northerly, generally westerly and again northerly along boundaries of that location and onwards to the southern boundary of the western severance of Location 17304; thence easterly, northeasterly, northerly and northwesterly along boundaries of that severance and onwards to a northern side of Kwolyin Road South; thence easterly along that side to the southernmost southwestern corner of the eastern severance of Location 13576; thence generally northwesterly along southwestern boundaries of that severance to the prolongation south-easterly of the southwestern boundary of the western severance of the last mentioned location; thence northwesterly to and northwesterly and easterly along boundaries of that severance

and onwards to an eastern side of Kwolyin Road South; thence northerly along that side to the southernmost southwestern corner of the eastern severance of Location 18203; thence easterly and northerly along boundaries of that severance and northerly along the eastern boundary of the southern severance of Location 18415 and onwards to the southern boundary of the northwestern severance of the lastmentioned location; thence easterly, northerly and northwesterly along boundaries of that severance to a western side of Darling Road; thence northwesterly and northerly along sides of that road and northerly, northeasterly and again northerly along western sides of Ingham Road to the northeastern corner of Kwolyin Agricultural Area Lot 227; thence northwesterly along the northeastern boundary of that lot to a line in prolongation southwesterly of the southeastern boundary of Lot 344; thence northeasterly to and northeasterly and northwesterly along boundaries of that lot to a line in prolongation westerly of the southern boundary of Lot 160; thence easterly to and easterly and northerly along boundaries of that lot and northerly and westerly along boundaries of Lot 161 to a line in prolongation southerly of the western boundary of Avon Location 8688; thence northerly to and along that boundary to its northwestern corner, a point on a present northern boundary of the Shire of Bruce Rock and thence generally westerly, generally southerly and generally easterly along boundaries of that Shire to the starting point.

Shackleton Ward

All that portion of land bounded by lines starting from the northernmost northeastern corner of Lot 1 of Avon Location 15303, as shown on Office of Titles Diagram 26303, a point on a present northern boundary of the Shire of Bruce Rock and extending southeasterly and southerly along western sides of Liebeck Road and onwards to the northern corner of the central severance of Location 23033; thence southerly along the eastern boundary of that severance and onwards to the southernmost northeastern corner of the western severance of the lastmentioned location; thence southerly along the southernmost eastern boundary of that severance and onwards to the northern corner of Location 15313; thence southerly along the eastern boundary of that location and southerly and generally southwesterly along boundaries of Location 23142 to the eastern corner of the northwestern severance of Location 9067; thence generally southwesterly along boundaries of that severance and generally southwesterly and northwesterly along boundaries of Location 25350 to the southern corner of Location 15313; thence northwesterly along the southwestern boundary of that location to a line in prolongation northeasterly of the northwestern severance of the northwestern severance of Yarding Lot 37; thence southwesterly to and southwesterly and southeasterly along boundaries of that lot and southeasterly along the southwestern boundary of Lot 36 and onwards to the northwestern corner of the southern severance of Avon Location 37; thence southeasterly along the southwestern boundary of that severance and onwards to the easternmost northwestern boundary of Location 16161; thence northeasterly and generally southerly along boundaries of that location to a western side of Yarding Road South; thence southerly, westerly and generally southerly along sides of that road to the southeastern corner of Location 19158; thence westerly along the southern boundary of that location and westerly along the southern boundaries of Locations 22644 and 18904 to a line in prolongation northerly of the eastern boundary of Location 26768; thence southerly to and southerly and westerly along boundaries of that location and onwards to the eastern corner of Location 26767; thence westerly along the southern boundary of that location and westerly along the southern boundary of Location 26766 to the northeastern corner of Location 19461; thence southerly and westerly along boundaries of that location to the eastern boundary of the northeastern severance of Location 18858; thence northerly and westerly along boundaries of that severance and onwards to the northeastern corner of the northwestern severance of the lastmentioned location; thence westerly and southerly along boundaries of that severance and onwards to the northernmost northwestern corner of the southern severance of the lastmentioned location; thence southerly, westerly and again southerly along boundaries of that severance and onwards to the northwestern corner of Location 17860; thence southerly along the western boundary of that location to a northern side of Sorensons Road; thence westerly along that side and onwards to a northeastern boundary of Location 25781; thence generally southeasterly along boundaries of that location to its southeastern corner, a point on a present southern boundary of the Shire of Bruce Rock, thence generally westerly along boundaries of that Shire to the intersection of the northern boundary of Avon Location 27244 with a line in prolongation southerly of an eastern side of Copestakes Road; thence northerly to and northerly and generally northwesterly along sides of that road to the westernmost southwestern corner of Location 23980; thence northerly, easterly, again northerly, southeasterly and again easterly along boundaries of that location to the prolongation southerly of the western boundary of the western severance of Lot 1 of Locations 16342 and 19373, as shown on Office of Titles Plan 14429; thence northerly to and northerly, easterly and again northerly along boundaries of that severance to the southern boundary of the southwestern severance of Location 17572; thence westerly and northerly along boundaries of that severance to the northeastern corner of Location 27535; thence westerly along the northern boundary of that location and onwards to an eastern boundary of Location 14762; thence northerly along that boundary and onwards to the southeastern corner of Location 19475 thence northerly, generally westerly and again northerly along boundaries of that location and onwards to the southern boundary of the western severance of Location 17304; thence easterly, northeasterly, northerly and northwesterly along boundaries of that severance and onwards to a northern side of Kwolyin Road South; thence easterly along that side to the southernmost southwestern corner of the eastern severance of Location 13576; thence generally northwesterly along southwestern boundaries of that severance to the prolongation southeasterly of the southern boundary of the western severance of the lastmentioned location; thence northwesterly to and northwesterly and easterly along boundaries of that severance and onwards to an eastern side of Kwolyin Road South; thence northerly along that side to the southernmost southwestern corner of the eastern severance of Location 18203; thence easterly and northerly along boundaries of that severance and northerly along the eastern boundary of the southern severance of Location 18415 and onwards to the southern boundary of the northwestern severance of the lastmentioned location; thence easterly, northerly and northwesterly along boundaries of that severance to a western side of Darling Road; thence northwesterly and northerly along sides of that road and northerly, northeasterly and again northerly along western sides of Ingham Road to the northeastern corner of Kwolyin Agricultural Area Lot 227, thence northwesterly along the northeastern boundary of that lot to a line in prolongation southwesterly of the southeastern boundary of Lot 344; thence northeasterly to and northeasterly and northwesterly along boundaries of that lot to a line in prolongation westerly of the southern boundary of Lot 160; thence easterly to and easterly and northerly along boundaries of that lot and

northerly and westerly along boundaries of Lot 161 to a line in prolongation southerly of the western boundary of Avon Location 8688; thence northerly to and along that boundary to its northwestern corner, a point on a present northern boundary of the Shire of Bruce Rock and thence generally easterly along boundaries of that Shire to the starting point.

Central Ward

All that portion of land bounded by line starting from the northernmost northeastern corner of Lot 1 of Avon Location 15303, as shown on Office of Titles Diagram 26303, a point on a present northern boundary of the Shire of Bruce Rock and extending southeasterly and southerly along western sides of Liebeck Road and onwards to the northern corner of the central severance of Location 23033; thence southerly along the eastern boundary of that severance and onwards to the southernmost northeastern corner of the western severance of the lastmentioned location; thence southerly along the southernmost eastern boundary that severance and onwards to the northern corner of Location 15313; thence southerly along the eastern boundary of that location and southerly and generally southwesterly along boundaries of Location 23142 to the eastern corner of the northwestern severance of Location 9067; thence generally southwesterly along boundaries of that severance and generally southwesterly and northwesterly along boundaries of Location 25350 to the southern corner of Location 15313; thence northwesterly along the southwestern boundary of that location to a line in prolongation northeasterly of the northwestern boundary of the northwestern severance of Yarding Lot 37; thence southwesterly to and southwesterly and southeasterly along boundaries of that lot and southeasterly along the southwestern boundary of Lot 36 and onwards to the northwestern corner of the southern severance of Avon Location 37; thence southeasterly along the southwestern boundary of that severance and onwards to the easternmost northwestern boundary of Location 16161; thence northeasterly and generally southerly along boundaries of that location to a western side of Yarding Road South; thence southerly, westerly and generally southerly along sides of that road to the prolongation westerly of a northern side of Jones Road; thence easterly to and easterly and generally southerly along sides of that road to the northwestern corner of Location 20093; thence easterly along the northern boundary of that location and easterly along the northern boundary of Location 20094 and onwards to the northwestern corner of Location 20095; thence easterly along the northern boundary of that location to the western boundary of Location 20096; thence northerly, easterly and southerly along boundaries of that location and onwards to the centreline of the Bruce Rock-Corrigin Railway; thence generally northeasterly along that centreline to a line in prolongation easterly of the northern boundary of the western severance of Location 14535; thence westerly to and along that boundary to a line in prolongation southwesterly of the southeastern boundary of the southern severance of Location 14536; thence northeasterly to and along that boundary and onwards to the southernmost southeastern corner of the northern severance of the lastmentioned location; thence northeasterly and generally easterly along boundaries of that severance to a southwestern side of Bruce Rock-Corrigin Road; thence northwesterly and northerly along sides of that road to a line in prolongation westerly of the southern boundary of the western severance of Location 16216; thence easterly to and easterly along that boundary and onwards to the centreline of the Bruce Rock-Corrigin Railway; thence generally northeasterly along that centreline to a line in prolongation easterly of the southernmost southern boundary of Location 14870; thence westerly to and westerly, northwesterly, again westerly, northerly and easterly along boundaries of that location to a southwestern side of Noonajin Road; thence northwesterly, northerly and again northwesterly along sides of that road to a line in prolongation westerly of the southern boundary of the western severance of Location 16262; thence easterly to and along that boundary and onwards to the centreline of the Bruce Rock-Merredin Railway; thence generally northeasterly along that centreline to a northwestern side of Jura Road West; thence northeasterly along that side to the southernmost southeastern corner of the eastern severance of Location 16930; thence generally northeasterly, northwesterly and southwesterly along boundaries of that severance and onwards to the northeastern corner of the western severance of the lastmentioned location; thence southwesterly along the northwestern boundary of that severance and onwards to the southeastern corner of Location 20478; thence southwesterly along the southeastern boundary of that location and southwesterly along the southeastern boundary of Location 27448 and onwards to the southernmost southeastern corner of Location 23196; thence southwesterly along the southeastern boundary of that location and southwesterly along the southeastern boundaries of Locations 16943 and 16944 to the eastern boundary of Location 20187; thence southerly and northwesterly along boundaries of that location to a line in prolongation easterly of the southern boundary of Location 20025; thence westerly to and westerly along that boundary and westerly along the southern boundary of Location 20027 and onwards to the eastern boundary of the northern severance of Location 20238; thence northerly and westerly along boundaries of that severance and westerly along the northern boundary of Location 20316 and onwards to a western side of Liebeck Road, a point on a present eastern boundary of the Shire of Bruce Rock and thence southerly and westerly along boundaries of that Shire to the starting point.

Belka Ward

All that portion of land bounded by lines starting from the southeastern corner of Avon Location 19490, a point on a present eastern boundary of the Shire of Bruce Rock and extending westerly along the southern boundary of that location and westerly along the southern boundary of Location 16972 and onwards to the eastern boundary of Location 20200; thence northerly and westerly along boundaries of that location and onwards to the northeastern corner of Location 20201; thence westerly along the northern boundary of that location and onwards to an eastern boundary of Location 16934; thence southerly and westerly along boundaries of that location and westerly, southerly and again westerly along boundaries of Location 16280 to a southeastern side of Bruce Rock-Merredin Road; thence generally southwesterly along sides of that road to the centreline of the Bruce Rock-Merredin Railway; thence generally northeasterly along that centreline to a northwestern side of Jura Road West; thence northeasterly along that side to the southernmost southeastern corner of the eastern severance of Location 16930; thence generally northeasterly, northwesterly and southwesterly along boundaries of that severance and onwards to the northeastern corner of the western severance of the last mentioned location; thence southwesterly along the northwestern boundary of that severance and onwards to the southeastern corner of Location 20478; thence

southwesterly along the southeastern boundary of that location and southwesterly along the southeastern boundary of Location 27448 and onwards to the southernmost southeastern corner of Location 23196; thence southwesterly along the southeastern boundary of that location and southwesterly along the southeastern boundaries of Location 16943 and 16944 to the eastern boundary of Location 20187; thence southerly and northwesterly along boundaries of that location to a line in prolongation easterly of the southern boundary of Location 20025; thence westerly to and westerly along that boundary and westerly along the southern boundary of Location 20027 and onwards to the eastern boundary of the northern severance of Location 20238; thence northerly and westerly along boundaries of that severance and westerly along the northern boundary of Location 20316 and onwards to a western side of Liebeck Road, a point on a present western boundary of the Shire of Bruce Rock and thence generally northerly, generally easterly and generally southerly along boundaries of that Shire to the starting point.

Coodarin Ward

All that portion of land bounded by lines starting from the southeastern corner of Avon Location 19490, a point on a present eastern boundary of the Shire of Bruce Rock and extending westerly along the southern boundary of that location and westerly along the southern boundary of Location 16972 and onwards to the eastern boundary of Location 20200; thence northerly and westerly along boundaries of that location and onwards to the northeastern corner of Location 20201; thence westerly along the northern boundary of that location and onwards to an eastern boundary of Location 16934; thence southerly and westerly along boundaries of that location and westerly, southerly and again westerly along boundaries of Location 16280 to a southeastern side of Bruce Rock-Merredin Road; thence generally southwesterly along sides of that road to the centreline of the Bruce Rock-Merredin Railway; thence generally southwesterly along that centreline to a line in prolongation westerly of the southern boundary of Location 26240; thence easterly to and along that boundary to a western boundary of the eastern severance of Location 16262; thence southerly along that boundary and onwards to the northwestern corner of Location 14927; thence southerly along the western boundary of that location to the northernmost northeastern corner of the northeastern severance of Location 14871; thence westerly and southerly along boundaries of that severance to its southwestern corner; thence southwesterly to the northernmost northeastern corner of the southwestern severance of the last mentioned location; thence westerly along the northern boundary of that severance and onwards to the centreline of the Bruce Rock-Corrigin Railway; thence generally southwesterly along that centreline to a line in prolongation westerly of the southern boundary of the southeastern severance of Location 16216; thence easterly to and along the southern boundary of that severance and onwards to the southwestern corner of Location 16215; thence easterly along the southern boundary of that location and easterly along the southern boundary of Location 16214 to a southwestern side of Bruce Rock Road south; thence southeasterly along sides of that road to the prolongation westerly of northern side of Laurie Road; thence easterly to and easterly, northwesterly and again easterly along sides of that road and onwards to an eastern side of Cumminn Road; thence southerly along that side to the southwestern corner of Location 15925; thence easterly along the southern boundary of that Location to the southwestern boundary of Location 15902; thence southeasterly along that boundary and southeasterly along the southwestern boundary of Location 15901 to its southwestern corner, a point on a present southern boundary of the Shire of Bruce Rock and thence easterly, generally northeasterly and northerly along boundaries of that Shire to the starting point.

Ardath Ward

All that portion of land bounded by lines starting from the northeastern corner of Avon Location 14647, a point on a present eastern boundary of the Shire of Bruce Rock and extending westerly along the northern boundary of that location and westerly along the northern boundary of Location 21243 and onwards to a southeastern boundary of Location 23616; thence generally southwesterly, generally northwesterly, northeasterly, again generally northwesterly, again northeasterly generally southeasterly, generally northeasterly and again northwesterly along boundaries of that location to the northernmost northeastern corner of Location 14492; thence westerly along the northern boundary of that location and westerly along the northern boundary of Location 19540 and onwards to the eastern boundary of Location 27334; thence northerly, westerly, southerly and again westerly along boundaries of that location to the eastern boundary of Location 14498; thence northerly and westerly along boundaries of that location and onwards to the eastern boundary of the eastern severance of Location 14506; thence northerly along that boundary and onwards to the southeastern corner of Location 14524; thence northerly along the eastern boundary of that location and onwards to the centreline of the Bruce Rock-Corrigin railway; thence generally northeasterly along that centreline to a line in prolongation easterly of the northern boundary of the western severance of Location 14535; thence westerly to and along that boundary to a line in prolongation southwesterly of the southeastern boundary of the southern severance of Location 14536; thence northeasterly to and along that boundary and onwards to the southernmost southeastern corner of the northern severance of the last mentioned location; thence northeasterly and generally easterly along boundaries of that severance to a southwestern side of Bruce Rock-Corrigin Road; thence northwesterly and northerly along sides of that road to a line in prolongation westerly of the southern boundary of the western severance of Location 16216; thence easterly to and along that boundary and onwards to the southwestern corner of the southeastern severance of the last mentioned location; thence easterly along the southern boundary of that severance and onwards to the southwestern corner of Location 16215; thence easterly along the southern boundary of that location and easterly along the southern boundary of Location 16214 to a southwestern side of Bruce Rock Road South; thence southeasterly along sides of that road to the prolongation westerly of northern side of Laurie Road; thence easterly to and easterly, northwesterly and again easterly along sides of that road and onwards to an eastern side of Cumminn Road; thence southerly along that side to the southwestern corner of Location 15925; thence easterly along the southern boundary of that Location to the southwestern boundary of Location 15902; thence southeasterly along that boundary and southeasterly along the southwestern boundary of Location 15901 to its southwestern corner, a point on a present southern boundary of the Shire of Bruce Rock and thence generally southerly, generally westerly and again generally southerly along boundaries of that Shire to the starting point.

Babakine Ward

All that portion of land bounded by lines starting from the northeastern corner of Avon Location 14647; a point on a present eastern boundary of the Shire of Bruce Rock and extending westerly along the northern boundary of that location and westerly along the northern boundary of Location 21243 and onwards to a southeastern boundary of Location 23616; thence generally southwesterly, generally northwesterly, northeasterly, again generally northwesterly, again northeasterly, generally southeasterly, generally northeasterly and again northwesterly along boundaries of that location to the northernmost northeastern corner of Location 14492; thence westerly along the northern boundary of that location and westerly along the northern boundary of Location 19540 and onwards to the eastern boundary of Location 27334; thence northerly, westerly, southerly and again westerly along boundaries of that location to the eastern boundary of Location 14498; thence northerly and westerly along boundaries of that location and onwards to the eastern boundary of the eastern severance of Location 14506; thence northerly along that boundary and onwards to the southeastern corner of Location 14524; thence northerly along the eastern boundary of that location and onwards to the easternmost southeastern corner of Location 20096; thence northerly, westerly and southerly along boundaries of that location to the northeastern corner of Location 20095; thence westerly along the northern boundary of that location and onwards to the northeastern corner of Location 20094; thence westerly along the northern boundary of that location and westerly along the northern boundary of Location 20093 to an eastern side Jones Road; thence generally northerly and westerly along sides of that road and onwards to the southeastern corner of Location 19158; thence westerly along the southern boundary of that location and westerly along the southern boundaries of Locations 22644 and 18904 to a line in prolongation northerly of the eastern boundary of Location 26768; thence southerly to and southerly and westerly along boundaries of the location and onwards to the eastern corner of Location 26767, thence westerly along the southern boundary of that location and westerly along the southern boundary of Location 26766 to the northeastern corner of Location 19461; thence southerly and easterly along boundaries of that location to the eastern boundary of the northeastern severance of Location 18858; thence northerly and westerly along boundaries of that severance and onwards to the northeastern corner of the northwestern severance of the last mentioned location; thence westerly and southerly along boundaries of that severance and onwards to the northernmost northwestern corner of the southern severance of the last mentioned location; thence southerly, westerly and again southerly along boundaries of that severance and onwards to the northwestern corner of Location 17860; thence southerly along the western boundary of that location to a northern side Sorensens Road; thence westerly along that side and onwards to a northeastern boundary of Location 25781; thence generally southeasterly along boundaries of that location to its southeastern corner, a point on a present southern boundary of the Shire of Bruce Rock and thence generally easterly and generally northerly along boundaries of that Shire to the starting point.

Town Ward

All that portion of land bounded by lines starting from the intersection of the centreline of the Bruce Rock-Corrigin Railway with a line in prolongation easterly of the southernmost southern boundary of Avon Location 14870 and extending westerly to and westerly, northwesterly, again westerly, northerly and easterly along boundaries of that location to a southwestern side of Noonajin Road; thence northwesterly, northerly and again northwesterly along sides of that road to a line in prolongation westerly of the southern boundary of the western severance of Location 16262; thence easterly to and along that boundary and onwards to the southwestern corner of Location 26240; thence easterly along the southern boundary of that location to a western boundary of the eastern severance of Location 16262, thence southerly along that boundary and onwards to the northwestern corner of Location 14927; thence southerly along the western boundary of that location to the northernmost northeastern corner of the northeastern severance of Location 14871; thence westerly and southerly along boundaries of that severance to its southwestern corner; thence southwesterly to the northernmost northeastern corner of the southwestern severance of the last mentioned location; thence westerly along the northern boundary of that severance and onwards to the centreline of the Bruce Rock-Corrigin Railway and thence generally southwesterly along that centreline to the starting point.

LOCAL GOVERNMENT ACT 1960**SHIRE OF CHAPMAN VALLEY (WARD REPRESENTATION)****ORDER No. 1 1987**

MADE by His Excellency the Governor under the provision of sections 10 and 20 of the Local Government Act.

Citation

1. This Order may be cited as the "Shire of Chapman Valley (Ward Representation) Order No. 1 1987".

Increase in the Number of Councillors

2. On and from 7 May 1988 the number of offices of councillor for the Shire shall be increased from 9 to 10.

Increase in Membership of the South West Ward

3. On and from 7 May 1988 the number of offices of councillor for the South West Ward shall be increased from 2 to 3.

Election to be Held

4. An election to fill the additional office of councillor for the South West Ward shall be held on 7 May 1988.

By His Excellency's Command,
G. PEARCE,
Clerk of the Council.

LOCAL GOVERNMENT ACT 1960

SHIRE OF COOROW (WARD BOUNDARIES) ORDER No. 1 1987

MADE by His Excellency the Governor under the provisions of section 12 of the Local Government Act.

Citation

1. This Order may be cited as the "Shire of Coorow (Ward Boundaries) Order No. 1 1987."

Alteration and Re-description of Existing Wards

2. On and from 7 May 1988 the existing Town, Waddi, Central, South, Eganu, Warradarge, Leeman and Greenhead Wards shall be as designated and described in the Schedule to this Order.

Sitting Members to go out of Office

3. All councillors of the Shire holding office for the Central and Warradarge Wards shall go out of office immediately before 7 May 1988.

Elections to be Held

4. Elections to fill the office of councillor for each of the Central and Warradarge Wards shall be held on 7 May 1988.

By His Excellency's Command,
G. PEARCE,
Clerk of the Council.

Schedule

Technical Description

Amendment and Redescription of the Wards of the Shire of Coorow

Leeman Ward

All that portion of land bounded by lines starting from the intersection of the western boundary of Victoria Location 11381 with a northern boundary of the Shire of Coorow and extending southerly and easterly along boundaries of that location to the northwestern corner of the western severance of Location 10339; thence generally southwesterly, easterly, southerly and again easterly along boundaries of that severance to the prolongation northerly of the western boundary of the western severance of Location 10260; thence southerly to and along that boundary and southerly along the western boundary of the western severance of Location 10261 to the northern boundary of the northern severance of Location 10687; thence westerly and southerly along boundaries of that severance and onwards to the centreline of Coorow Greenhead Road; thence generally northwesterly, westerly, again generally northwesterly, again westerly, generally southwesterly and again westerly along that centreline and onwards to and westerly and northwesterly along the centreline of the protected road within Location 9759 and onwards to the high water mark of the Indian Ocean, a point on present western boundary of the Shire of Coorow and thence generally northerly and generally easterly along boundaries of that shire to the starting point.

Includes islands adjacent.

(Land Administration Public Plans Beagle Island and Logue 1:50 000 and Lesueur and Green Island 1:50 000.)

Green Head Ward

All that portion of land bounded by lines starting from the southwestern corner of the southern severance of Victoria Location 10687, a point on a present southern boundary of the Shire of Coorow and extending northerly along the western boundary of that severance and onwards to the centreline of Coorow Green Head Road; thence generally northwesterly, westerly, again generally northwesterly, again westerly, generally southwesterly and again westerly along that centreline and onwards to and westerly and northwesterly along the centreline of the protected road within Location 9759 and onwards to the high water mark of the Indian Ocean, a point on present western boundary of the Shire of Coorow and thence generally southerly and generally easterly along boundaries of that shire to the starting point.

Includes islands adjacent.

Land Administration Public Plans: Lesueur and Green Island 1:50 000.

Warradarge Ward

All that portion of land bounded by lines starting from the intersection of the western boundary of Victoria Location 11381 with a northern boundary of the Shire of Coorow and extending southerly and easterly along boundaries of that location to the northwestern corner of the western severance of Location 10339; thence generally southwesterly, easterly, southerly and again easterly along boundaries of that severance to the prolongation northerly of the western boundary of the western severance of Location 10260; thence southerly to and along that boundary and southerly along the western boundary of the western severance of Location 10261 to the northern boundary of the northern severance of Location 10687; thence westerly and southerly along boundaries of that severance and onwards to and southerly along the western boundary of the southern severance of that location to its southwestern corner, a point on a present southern boundary of the Shire of Coorow; thence generally easterly along boundaries of that shire to a western side of Mazza Road; thence northerly and generally northwesterly along sides of that road to a southeastern side of Toothardie Road; thence generally northeasterly and northerly along sides of that road to a northeastern side of Coorow Green Head Road; thence generally northwesterly, westerly and southwesterly along sides of that road to the easternmost southeastern corner of Location 10856; thence northerly and westerly along boundaries of that location to the southeastern corner of Location 10855; thence northerly along the eastern boundaries of that location, Locations 10852 and 10851 and northwesterly along the northeastern boundary of Location 10848 to a northern boundary of the Shire of Coorow and thence generally westerly along boundaries of that shire to the starting point.

Land Administration Public Plans: Beagle Island and Logue 1:50 000, Coomallo 1:50 000, Eneabba 1:50 000, Herschell 1:50 000 and Lesueur and Green Head 1:50 000.

Eganu Ward

All that portion of land bounded by lines starting from the intersection of a southern side of Dawson-Touche Road with a southwestern side of Touche Road, a point on a present northern boundary of the Shire of Coorow and extending generally southeasterly along sides of that road to the northeastern corner of Victoria Location 5648; thence southerly along the eastern boundary of that location and onwards to and southerly and westerly along boundaries of Location 5655 to the eastern boundary of Location 3960; thence southerly along that boundary to the northern side of Road Number 9539; thence easterly along that side to the prolongation northeasterly of a southeastern side of Coorow Green Head Road; thence southwesterly to and generally southwesterly along sides of that road to the northernmost northwestern corner of Location 10020; thence southerly, generally southwesterly, generally southerly, again generally southwesterly, again southerly and southeasterly along boundaries of that location and onwards to the northern boundary of Location 4363; thence easterly and southerly along boundaries of that location and southerly along the eastern boundary of Location 3257, the western boundary of Location 10500 and southerly and westerly along boundaries of the southern severance of Location 11152 to the northernmost northwestern corner of Location 5866; thence southwesterly to the northeastern corner of Location 10090; thence westerly and generally southerly along boundaries of that location to a northwestern side of Marchagee Coomallo Road; thence southwesterly along that side to the prolongation northerly of the eastern boundary of Location 10328, a point on a present southern boundary of the Shire of Coorow; thence generally westerly along boundaries of that shire to a western side of Mazza Road; thence northerly and generally northwesterly along sides of that road to a southeastern side of Tootbardie Road; thence generally northeasterly and northerly along sides of that road to a northeastern side of Coorow Green Head Road; thence generally northwesterly, westerly and southwesterly along sides of that road to the easternmost southeastern corner of Location 10856; thence northerly and westerly along boundaries of that location to the southwestern corner of Location 10855; thence northerly along the eastern boundaries of that location, Locations 10852 and 10851 and northwesterly along the northeastern boundary of Location 10848 to a northern boundary of the Shire of Coorow and thence generally easterly along boundaries of that shire to the starting point.

Land Administration Public Plans Eneabba 1:50 000, Coomallo 1:50 000, Coorow 1:50 000, Herschell 1:50 000, Opossum Swamp 1:50 000, Pinjarrega 1:50 000 and Winchester 1:50 000.

Waddi Ward

All that portion of land bounded by lines starting from the intersection of a southern side of Dawson-Touche Road with a southwestern side of Touche Road, a point on a present northern boundary of the Shire of Coorow and extending generally southeasterly along sides of that road to the northeastern corner of Victoria Location 5648; thence northerly along the prolongation northerly of the eastern boundary of the last mentioned location to a southwestern boundary of the western severance of Lot M1068 of Location 2023; thence generally southeasterly and northeasterly along boundaries of that severance and onwards to and northeasterly, westerly, northwesterly, again northeasterly, again northwesterly, again northeasterly, southeasterly, again northeasterly and again southeasterly along boundaries of the eastern severance of the last mentioned lot to a line joining the intersection of the prolongation northeasterly of the northwestern side of North Street with the southwestern side of Spain Street and the northwestern corner of the northern severance of Location 1274; thence northeasterly to that corner; thence easterly, southeasterly and southerly along boundaries of that severance to the prolongation southwesterly of a northwestern side of Coorow Latham Road; thence northeasterly to and generally northeasterly, generally southeasterly, again generally northeasterly and generally easterly along sides of that road to the prolongation northerly of the northernmost eastern boundary of the northern severance of Location 10498; thence southerly to and southerly, easterly and again southerly along boundaries of that severance and onwards to the northwestern corner of the southern severance of Lot M1555 of Location 2023; thence southerly, easterly, southeasterly, again easterly and northerly along boundaries of that severance and onwards to a northwestern side of Coorow East Road; thence generally northeasterly, easterly, southerly and again easterly along sides of that road to a western side of Waddi Forest Road; thence southerly, generally easterly, southeasterly, again southerly, again southeasterly, again easterly, northeasterly, again easterly and again northeasterly along sides of that road to the prolongation westerly of the westernmost northern boundary of the southern severance of Location 8187; thence easterly to and easterly along that boundary and the southern boundary of Lot 1 of Locations 3477 and 8187 as shown on Office of Titles Diagram 53728 to the westernmost northwestern corner of Location 8990, a point on a present eastern boundary of the Shire of Coorow and thence generally northerly and generally westerly along boundaries of that shire to the starting point.

(Land Administration Public Plans Coorow 1:50 000, Latham 1:50 000 and Winchester 1:50 000.)

Central Ward

All that portion of land bounded by lines starting from the intersection of a western side of Bryant Road with a northwestern side of Buntine Marchagee Road, a point on a present eastern boundary of the Shire of Coorow and extending generally southwesterly, westerly, generally northwesterly, northerly, generally westerly, again generally southwesterly and again westerly along sides of that road and northwesterly along the northeastern side of Kincaid Road and onwards to a western side of The Midlands Road; thence southerly, generally southwesterly and generally southerly along sides of that road to a southern side of Fennell Road; thence westerly, northwesterly, generally westerly, generally northwesterly, generally southwesterly, northerly and again westerly along sides of that road to a southeastern corner of the southern severance of Location 11152; thence northerly along an eastern boundary of that location, the western boundary of location 10500 and the eastern boundary of Location 3257 and northerly and westerly along boundaries of Location 4363 to the prolongation southerly of westernmost southwestern boundary of Location 10020; thence northwesterly to and northwesterly, northerly and generally northeasterly along boundaries of that location and generally northeasterly along sides of Coorow Greenhead Road and onwards to a northern side of Farley Street; thence easterly along that side and onwards to a northeastern side of Road Number 2475; thence northwesterly along sides of that road to the prolongation southwesterly of the southeastern boundary of Lot 10 of Location 2023 as shown on Office of Titles Diagram 68611; thence northeasterly to the southern corner of that lot; thence generally northwesterly,

generally northeasterly, northwesterly and northeasterly along boundaries of that lot to a northeastern side of Bristol Street; thence northwesterly along that side to the southern corner of Part Lot M1640 as shown on Office of Titles Diagram 7537; thence northeasterly along the southeastern boundary of that part lot to the southwestern corner of the southern severance of Location 1274; thence easterly and northerly along boundaries of that severance and onwards to the prolongation southwesterly of a north western side of Coorow Latham Road; thence northeasterly to and generally northeasterly, generally southeasterly, again generally northeasterly and generally easterly along sides of that road to the prolongation northerly of the northernmost eastern boundary of the northern severance of Location 10498; thence southerly to and southerly, easterly and again southerly along boundaries of that severance and onwards to the northwestern corner of the southern severance of Lot M1555 of Location 2023; thence southerly, easterly, southeasterly, again easterly and northerly along boundaries of that severance and onwards to a northwestern side of Coorow East Road; thence generally northeasterly, easterly, southerly and again easterly along sides of that road to a western side of Waddi Forest Road; thence southerly, generally easterly, southeasterly, again southerly, again southeasterly, again easterly, northeasterly, again easterly and again northeasterly along sides of that road to the prolongation westerly of the westernmost northern boundary of the southern severance of Location 8187; thence easterly to and easterly along that boundary and the southern boundary of Lot 1 of Locations 3477 and 8187 as shown on Office of Titles Diagram 53728 to the westernmost northwestern corner of Location 8990, a point on a present eastern boundary of the Shire of Coorow and thence generally southerly along boundaries of that shire to the starting point.

(Land Administration Public Plans Coorow Townsite, Marchagee Townsite, Coorow 1:50 000, Latham 1:50 000, Marchagee 1:50 000, Mount Hawke 1:50 000, Pinjarrega 1:50 000 and Winchester 1:50 000.)

South Ward

All that portion of land bounded by lines starting from the intersection of a western side of Bryant Road with a northwestern side of Buntine Marchagee Road, a point on a present eastern boundary of the Shire of Coorow and extending generally southwesterly, westerly, generally northwesterly, northerly, generally westerly, again generally southwesterly and again westerly along sides of that road and northwesterly along the northeastern side of Kincaid Road and onwards to a western side of the Midlands Road; thence southerly, generally southwesterly and generally southerly along sides of that road to a southern side of Fennell Road; thence westerly, northwesterly, generally westerly, generally northwesterly, generally southwesterly, northerly and again westerly along sides of that road and westerly along the northern boundary of Location 5866 to its northernmost northwestern corner; thence southwesterly to the northeastern corner of Location 10090; thence westerly and generally southerly along boundaries of that location to a northwestern side of Marchagee Coomallo Road, thence southwesterly along that side to the prolongation northerly of the eastern boundary of Location 10328, a point on a present southern boundary of the Shire of Coorow and thence generally easterly and generally northerly along boundaries of that shire to the starting point.

(Land Administration Public Plans Marchagee Townsite, Pinjarrega 1:50 000, Marchagee 1:50 000 and Mount Hawke 1:50 000.)

Town Ward

All that portion of land bounded by lines starting from the intersection of the prolongation northerly of the eastern boundary of Victoria Location 5648 with a southwestern boundary of the western severance of Lot M1068 of Location 2023 and extending generally southeasterly and northeasterly along boundaries of that severance and onwards to and northeasterly, westerly, northwesterly, again northeasterly, again northwesterly, again northeasterly, southeasterly, again northeasterly and again southeasterly along boundaries of the eastern severance of the last mentioned lot to a line joining the intersection of the prolongation north-easterly of the northwestern side of North Street with the southwestern side of Spain Street and the northwestern corner of the northern severance of Location 1274; thence northeasterly to that corner; thence easterly, southeasterly and southerly along boundaries of that severance and onwards to and southerly and westerly along boundaries of the southern severance of that location to the southeastern corner of Part Lot M1640 of Location 2023 as shown on Office of Titles Diagram 7537; thence southwesterly along the southeastern boundary of that part lot to a northwestern side of Bristol Street; thence southeasterly along that side to the westernmost northern corner of Lot 10 as shown on Office of Titles Diagram 68611; thence southwesterly, southeasterly, generally southwesterly and generally southeasterly along boundaries of that lot to its southern corner; thence southwesterly along the prolongation southwesterly of the southeastern boundary of the last mentioned lot to a northeastern side of Road Number 2475; thence generally southeasterly along sides of that road to the prolongation easterly of the southernmost southern boundary of Coorow Lot 96; thence westerly to and westerly, northerly and easterly along boundaries of that lot to the southeastern corner of Victoria Location 5655 and thence northerly along the eastern boundary of that location and onwards to and northerly along the eastern boundary of Location 5648 and again onwards to the starting point.

(Land Administration Public Plans Coorow Townsite and Coorow 1:50 000.)

LOCAL GOVERNMENT ACT 1960

SHIRE OF CUBALLING (WARD BOUNDARIES) ORDER No. 1 1987

MADE by His Excellency the Governor under the provisions of section 12 of the Local Government Act.

Citation

1. This Order may be cited as the *Shire of Cuballing (Ward Boundaries) Order No. 1 1987*.

Alteration and Re-description of Existing Wards

2. On and from 7 May 1988 the existing North West, Central West, South West, South East, North East, Central East and Cuballing Wards of the Shire shall be as designated and described in the Schedule to this Order.

By His Excellency's Command,
G. PEARCE,
Clerk of the Council.

Schedule
Technical Description

Amendment and Redescription of Wards in the Shire of Cuballing

North-West Ward

All that portion of land bounded by lines starting from the northwestern corner of Williams Location 7924, a point on a present western boundary of the Shire of Cuballing, and extending easterly along the northern boundary of that location to its northeastern corner; thence easterly to the southwestern corner of Location 11275; thence easterly along the southern boundary of that location to the westernmost northwestern corner of Location 12109; thence easterly, northerly, again easterly and southeasterly along boundaries of that location to its eastern corner; thence easterly to the northwestern corner of the eastern severance of Location 11207; thence easterly along the northern boundary of that severance to the northernmost northwestern corner of Location 3177; thence easterly along the northern boundary of that location to the southwestern corner of the southeastern severance of Location 13447; thence easterly and northerly along boundaries of that severance to the southeastern corner of Reserve 15886; thence northerly along the eastern boundary of that reserve and onwards to the easternmost southeastern corner of Location 6466; thence northerly along the eastern boundary of that location to the southeastern corner of Location 4173; thence northerly along the eastern boundary of that location to a line in prolongation westerly of the southern boundary of Location 3494; thence easterly to and easterly along that boundary to the western boundary of Location 8724; thence northerly and easterly along boundaries of that location to the southwestern corner of Location 5010; thence easterly, northerly, westerly and again northerly along boundaries of that location to the southwestern corner of Location 2972; thence easterly along the southern boundary of that location to a line in prolongation northerly of the western boundary of the southeastern severance of Location 3275; thence southerly to and southerly and easterly along boundaries of that location to the westernmost northwestern corner of Location 14316; thence easterly, northerly, again easterly, southerly, again easterly, again northerly and again easterly along boundaries of that location to the northwestern corner of Location 6483; thence easterly along the northern boundary of that location and onwards to the western boundary of Location 9146; thence southerly, easterly, northerly, again easterly and again northerly along boundaries of that location and onwards to the southern boundary of Location 5141; thence easterly along the southern boundary of that location to the westernmost southwestern corner of Location 4388; thence northerly and easterly along boundaries of that location and onwards to the northwestern corner of Location 3983; thence easterly along the northern boundary of that location to the southwestern corner of Location 3677; thence easterly along the southern boundary of that location and onwards to the centreline of the Great Southern Railway; thence generally northwesterly along that centreline to a line in prolongation westerly of the northern boundary of Location 3944; thence easterly to the northwestern corner of that location, a point on a present northern boundary of the Shire of Cuballing, and thence generally northwesterly, generally southwesterly and generally southeasterly along boundaries of that shire to the starting point.

Central-West Ward

All that portion of land bounded by lines starting from the northwestern corner of Williams Location 7924, a point on a present western boundary of the Shire of Cuballing, and extending easterly along the northern boundary of that location to its northeastern corner; thence easterly to the southwestern corner of Location 11275; thence easterly along the southern boundary of that location to the westernmost northwestern corner of Location 12109; thence easterly, northerly, again easterly and southeasterly along boundaries of that location to its eastern corner; thence easterly to the northwestern corner of the eastern severance of Location 11207; thence easterly along the northern boundary of that severance to the northernmost northwestern corner of Location 3177; thence easterly along the northern boundary of that location to the southwestern corner of the southeastern severance of Location 13447; thence easterly and northerly along boundaries of that severance to the southeastern corner of Reserve 15886; thence northerly along the eastern boundary of that reserve and onwards to the easternmost southeastern corner of Location 6466; thence northerly along the eastern boundary of that location to the southeastern corner of Location 4173; thence northerly along the eastern boundary of that location to a line in prolongation westerly of the southern boundary of Location 3494; thence easterly to and easterly along that boundary to the western boundary of Location 8724; thence northerly and easterly along boundaries of that location to the southwestern corner of Location 5010; thence easterly, northerly, westerly and again northerly along boundaries of that location to the southwestern corner of Location 2972; thence easterly along the southern boundary of that location to a line in prolongation northerly of the western boundary of the southeastern severance of Location 3275; thence southerly to and southerly and easterly along boundaries of that location to the westernmost northwestern corner of Location 14316; thence easterly, northerly, again easterly, southerly, again easterly, again northerly and again easterly along boundaries of that location to the northwestern corner of Location 6483; thence easterly along the northern boundary of that location and onwards to the western boundary of Location 9146; thence southerly, easterly, northerly, again easterly and again northerly along boundaries of that location and onwards to the southern boundary of Location 5141; thence easterly along the southern boundary of that location to the westernmost southwestern corner of Location 4388; thence northerly and easterly along boundaries of that location and onwards to the northwestern corner of Location 3983; thence easterly along the northern boundary of that location to the southwestern corner of Location 3677; thence easterly along the southern boundary of that location and onwards to the centreline of the Great Southern Railway; thence generally, southeasterly along that centreline to a line in prolongation easterly of the centreline of Beeston Street; thence westerly to and westerly along that centreline to the centreline of the northern section of Hart Street; thence southerly along that centreline and onwards to the centreline of Campbell Street; thence generally southwesterly and generally westerly along that centreline to the centreline of Cuballing Road West; thence generally northwesterly along that centreline to a line in prolongation southerly of the westernmost western boundary of the central severance of Lot 2 of Locations 2956, 4577, 5740, 5854, 5855, 5918, 6878, 9317, 9338, 10304 and 13081, as shown on Office of Titles Plan 6502(2); thence northerly to and northerly, easterly and again northerly along boundaries of that severance and onwards to the southernmost southwestern corner of the northern severance of Lot 2; thence northerly, westerly and again northerly along boundaries of that severance to the southwestern corner of Location 11335; thence northerly along

the western boundary of that location and onwards to the southern boundary of Location 7693; thence westerly along that boundary to the northeastern corner of Location 7020; thence westerly along the northern boundary of that location and westerly along the northern boundary of Location 6863 to its northwestern corner; thence westerly to the southeastern corner of Location 7914; thence westerly and northerly along boundaries of that location to the southeastern corner of Location 7915; thence westerly along the southern boundary of that location and onwards to the eastern boundary of Location 12117; thence northerly and westerly along boundaries of that location to the northeastern corner of Location 3591; thence southerly and westerly along boundaries of that location to the eastern boundary of Location 2590; thence southerly and westerly along boundaries of that location to the southeastern corner of Location 12794; thence northerly and westerly along boundaries of that location to the southeastern corner of Location 2649; thence westerly along the southern boundary of that location to the eastern boundary of Location 2668; thence southerly and westerly along boundaries of that location and onwards to the eastern boundary of Location 2647; thence northerly, westerly and southerly along boundaries of that location to the northeastern corner of Location 2646; thence westerly and southerly along boundaries of that location and onwards to a southwestern side of Wandering Narrogin Road; thence generally northwesterly along sides of that road to the northwestern corner of Location 6447; thence west to a line in prolongation northerly of the western boundary of Location 3188, a point on a present western boundary of the Shire of Cuballing, and thence generally northwesterly along boundaries of that shire to the starting point.

South-West Ward

All that portion of land bounded by lines starting from the intersection of a line in prolongation easterly of the northern boundary of Williams Location 973 with the centreline of the Great Southern Railway, a point on a present southern boundary of the Shire of Cuballing, and extending generally northwesterly and generally northeasterly along that centreline to a line in prolongation easterly of the northern boundary of the eastern severance of Location 13451; thence westerly to and westerly and southwestwardly along boundaries of that severance a line in prolongation easterly of the northern boundary of the western severance of Location 13451; thence westerly to and westerly along that boundary to the southeastern corner of Location 15626; thence northerly along the eastern boundary of that location and onwards to the centreline of Campbell Street; thence generally westerly along that centreline to the centreline of Cuballing Road West; thence generally northwesterly along that centreline to a line in prolongation southerly of the westernmost western boundary of the central severance of Lot 2 of Locations 2956, 4577, 5740 5854, 5855, 5918, 6878, 9317, 9338, 10304 and 13081, as shown on Office of Titles Plan 6502 (2); thence northerly to and northerly, easterly and again northerly along boundaries of that severance and onwards to the southernmost southwestern corner of the northern severance of Lot 2; thence northerly, westerly and again northerly along boundaries of that severance to the southwestern corner of Location 11335; thence northerly along the western boundary of that location and onwards to the southern boundary of Location 7693; thence westerly along that boundary to the northeastern corner of Location 7020; thence westerly along the northern boundary of that location and westerly along the northern boundary of Location 6863 to its northwestern corner; thence westerly to the southeastern corner of Location 7914; thence westerly and northerly along boundaries of that location to the southeastern corner of Location 7915; thence westerly along the southern boundary of that location and onwards to the eastern boundary of Location 12117; thence northerly and westerly along boundaries of that location to the northeastern corner of Location 3591; thence southerly and westerly along boundaries of that location to the eastern boundary of Location 2590; thence southerly and westerly along boundaries of that location to the southeastern corner of Location 12794; thence northerly and westerly along boundaries of that location to the southeastern corner of Location 2649; thence westerly along the southern boundary of that location to the eastern boundary of Location 2668; thence southerly and westerly along boundaries of that location and onwards to the eastern boundary of Location 2647; thence northerly, westerly and southerly along boundaries of that location to the northeastern corner of Location 2646; thence westerly and southerly along boundaries of that location and onwards to a southwestern side of Wandering Narrogin Road; thence generally northwesterly along sides of that road to the northwestern corner of Location 6447; thence west to a line in prolongation northerly of the western boundary of Location 3188, a point on a present western boundary of the Shire of Cuballing, and thence generally southerly and generally easterly along boundaries of that shire to the starting point.

South-East Ward

All that portion of land bounded by lines starting from the intersection of a line in prolongation easterly of the northern boundary of Williams Location 973 with the centreline of the Great Southern Railway, a point on a present southern boundary of the Shire of Cuballing, and extending generally northwesterly and generally northeasterly along that centreline to a line in prolongation southwestwardly of the centreline of Rose Street; thence northeasterly to and northeasterly and easterly along that centreline and onwards to the eastern side of Hotham Street; thence northerly along that side and onwards to the southern boundary of Location 1503; thence westerly and northerly along boundaries of that location to the southwestern corner of Location 2967; thence northerly along the western boundary of that location and onwards to the southwestern corner of Location 3666; thence northerly along the western boundary of that location to the southern boundary of Location 4202; thence westerly, northerly, easterly, again northerly, again easterly, again northerly and again easterly along boundaries of that location and onwards to the northwestern boundary of Location 5734; thence northeasterly and easterly along boundaries of that location to the western boundary of Location 3463; thence southerly and easterly along boundaries of that location to the western boundary of Location 9423; thence southerly and easterly along boundaries of that location to the southwestern corner of Location 3281; thence easterly along the southern boundary of that location and onwards to the western boundary of Location 3300; thence northerly and generally easterly along boundaries of that location to a line in prolongation southerly of the westernmost western boundary of Location 3449; thence northerly to and northerly along that boundary to the southwestern corner of Location 9579; thence easterly along the southern boundary of that location and onwards to the western boundary of Location 6487; thence northerly and easterly along boundaries of that location to the northwestern corner of Location 4818; thence easterly along the northern boundary of that location to the western boundary of Location 6988; thence southerly and easterly along boundaries of

that location and onwards to the western boundary of Location 4264; thence northerly and easterly along boundaries of that location to the southwestern corner of Location 4865; thence northerly, easterly and southerly along boundaries of that location to the northwestern corner of Location 4864; thence easterly along the northern boundary of that location to the western boundary of Location 9898; thence southerly, easterly, again southerly, again easterly, northerly, again easterly and again southerly along boundaries of that location and onwards to the northwestern boundary of Location 5185; thence northeasterly along that boundary to the western corner of the northwestern severance of Location 13919; thence easterly, southerly and again easterly along boundaries of severance and onwards to an eastern side of Boundary Road, a point on a present eastern boundary of the Shire of Cuballing, and thence southerly, generally easterly, generally southwesterly, generally westerly, generally southerly, westerly, generally northerly and again generally westerly along boundaries of that shire to the starting point.

North-East Ward

All that portion of land bounded by lines starting from the intersection of an eastern side of Kerruish Road with a line in prolongation easterly of a northern side of Popanyinning Road, a point on a present eastern boundary of the Shire of Cuballing, and extending westerly to and generally westerly along sides of that road to a line in prolongation northerly of the eastern boundary of Wickepin Agricultural Area Lot 312; thence southerly to and southerly along that boundary and southerly along the eastern boundaries of Lots 330 and 331 to the northeastern corner of Lot 176; thence westerly and southerly along boundaries of that lot to a line in prolongation easterly of the northern boundary of Williams Location 3311; thence westerly and southerly along boundaries of that location to the northeastern corner of Location 2894; thence westerly along the northern boundary of that location and onwards to the southeastern boundary of Location 9698; thence northeasterly, westerly, northerly and again westerly along boundaries of that location and onwards to the southernmost southeastern corner of the western severance of Location 2641; thence westerly along the southern boundary of that severance to the southeastern corner of Location 2882; thence westerly and northerly along boundaries of that location to the southeastern corner of the southern severance of Location 15140; thence westerly along the southernmost southern boundary of that severance to the easternmost northeastern corner of the northern severance of Location 14906; thence westerly, northerly, again westerly, again northerly, again westerly, again northerly, again westerly, southerly, again westerly and again southerly along boundaries of that severance and onwards to a northeastern corner of Location 11759; thence southerly, easterly, southeasterly, again southerly, westerly, northerly, again westerly, again northerly and again westerly along boundaries of that location to the northeastern corner of Location 4753; thence westerly and southerly along boundaries of that location to the northern boundary of Location of 4890; thence westerly along that boundary and westerly along the northern boundaries of Location 4891, 3365 and 3366 to the eastern boundary of the eastern severance of Location 4882; thence southerly and westerly along boundaries of that severance and onwards to the southeastern corner of the western severance of Location 4882; thence westerly along the southern boundary of that severance and onwards to the southeastern corner of Location 3180; thence westerly along the southern boundary of that location and onwards to the centreline of the Great Southern Railway; thence generally northwesterly along that centreline to line in prolongation westerly of the northern boundary of Location 3944; thence easterly to the northwestern corner of that location; a point on a present northern boundary of the Shire of Cuballing, and thence generally easterly and generally southeasterly along boundaries of that shire to the starting point.

Central-East Ward

All that portion of land bounded by lines starting from the intersection of an eastern side of Kerruish Road with a line in prolongation easterly of a northern side of Popanyinning Road, a point on a presently eastern boundary of the Shire of Cuballing, and extending westerly to and generally westerly along sides of that road to a line in prolongation northerly of the eastern boundary of Wickepin Agricultural Area Lot 312; thence southerly to and southerly along that boundary and southerly along the eastern boundaries of Lots 330 and 331 to the northeastern corner of Lot 176; thence westerly and southerly along boundaries of that lot to a line in prolongation easterly of the northern boundary of Williams Location 3311; thence westerly and southerly along boundaries of that location to the northeastern corner of Location 2894; thence westerly along the northern boundary of that location and onwards to the southeastern boundary of Location 9698; thence northeasterly, westerly, northerly and again westerly along boundaries of that location and onwards to the southernmost southeastern corner of the western severance of Location 2641; thence westerly along the southern boundary of that severance to the southeastern corner of Location 2882; thence westerly and northerly along boundaries of that location to the southeastern corner of the southern severance of Location 15140; thence westerly along the southernmost southern boundary of that severance to the easternmost northeastern corner of the northern severance of Location 14906; thence westerly, northerly, again westerly, again northerly, again westerly, and northerly, again westerly, southerly, again westerly and again southerly along boundaries of that severance and onwards to a northeastern corner of Location 11759; thence southerly, easterly, southeasterly, again southerly, westerly, northerly, again westerly, again northerly and again westerly along boundaries of that location to the northeastern corner of Location 4753; thence westerly and southerly along boundaries of that location to the northern boundary of Location 4890; thence westerly along that boundary and westerly along the northern boundaries of Locations 4891, 3365 and 3366 to the eastern boundary of the eastern severance of Location 4882; thence southerly and westerly along boundaries of that severance and onwards to the southeastern corner of the western severance of Location 4882; thence westerly along the southern boundary of that severance and onwards to the southeastern corner of Location 3180; thence westerly along the southern boundary of that location and onwards to the centreline of the Great Southern Railway; thence generally southerly along that centreline to a line in prolongation southwesterly of the centreline of Cuballing Street; thence northeasterly to and generally northeasterly along that centreline to the western boundary of Cuballing Lot 392; thence northerly and easterly along boundaries of that lot to the southwestern corner of Williams Location 1503; thence northerly along the western boundary of that location to the southwestern corner of Location 2967; thence northerly along the western boundary of that location and onwards to the southwestern corner of Location 3666; thence northerly along the western boundary of that location to the southern boundary of Location 4202; thence westerly, northerly, easterly, again northerly, again easterly, again northerly and again easterly along

boundaries of that location and onwards to the northwestern boundary of Location 5734; thence northeasterly and easterly along boundaries of that location to the western boundary of Location 3463; thence southerly and easterly along boundaries of that location to the western boundary of Location 9423; thence southerly and easterly along boundaries of that location to the southwestern corner of Location 3281; thence easterly along the southern boundary of that location and onwards to the western boundary of Location 3300; thence northerly and generally easterly along boundaries of that location to a line in prolongation southerly of the westernmost western boundary of Location 3449; thence northerly to and northerly along that boundary to the southwestern corner of Location 9579; thence easterly along the southern boundary of that location and onwards to the western boundary of Location 6487; thence northerly and easterly along boundaries of that location to the northwestern corner of Location 4818; thence easterly along the northern boundary of that location to the western boundary of Location 6988; thence southerly and easterly along boundaries of that location and onwards to the western boundary of Location 4264; thence northerly and easterly along boundaries of that location to the southwestern corner of Location 4865; thence northerly, easterly and southerly along boundaries of that location to the northwestern corner of Location 4864; thence easterly along the northern boundary of that location to the western boundary of Location 9898; thence southerly, easterly, again southerly, again easterly, northerly, again easterly and again southerly along boundaries of that location and onwards to the northwestern boundary of Location 5185; thence northeasterly along that boundary to the western corner of the northwestern severance of Location 13919; thence easterly, southerly and again easterly along boundaries of that severance and onwards to an eastern side of Boundary Road, a point on a present eastern boundary of the Shire of Cuballing, and thence generally northerly, generally northeasterly and northwesterly along boundaries of that shire to the starting point.

Cuballing Ward

All that portion of land bounded by lines starting from the northeastern corner of Cuballing Lot 392 and extending westerly and southerly along boundaries of that lot to the centreline of Cuballing Street; thence generally southwesterly along that centreline and onwards to the centreline of the Great Southern Railway; thence generally northwesterly along that centreline to a line in prolongation easterly of the centreline of Beeston Street; thence westerly to and westerly along that centreline to the centreline of the northern section of Hart Street; thence southerly along that centreline and onwards to the centreline of Campbell Street; thence generally southwesterly and generally westerly along that centreline to a line in prolongation northerly of the eastern boundary of Williams Location 15626; thence southerly to and southerly along that boundary to the northwestern corner of the western severance of Location 13451; thence easterly along the northern boundary of that severance and onwards to the northwestern boundary of the eastern severance of Location 13451; thence northeasterly and easterly along boundaries of that severance and onwards to the centreline of the Great Southern Railway; thence generally northerly along that centreline to a line in prolongation southwesterly of the centreline of Rose Street; thence northeasterly to and northeasterly and easterly along that centreline and onwards to the eastern side of Hotham Street; thence northerly along that side and onwards to the southern boundary of Location 1503 and thence westerly along that boundary to the starting point.

(Department of Land Administration Public Plans Congelin N.E., Dattening S.E., Narrogin N.W., N.E., S.W., S.E., Pingelly N.W., N.E., S.W., S.E., Woyerling N.W., S.W., S.E. Yilliminning N.W., N.E., 1:25 000 and Cuballing, Popanyinning and Yornaning Townsites.)

LOCAL GOVERNMENT ACT 1960

SHIRE OF DANDARAGAN (WARD BOUNDARIES AND REPRESENTATION) ORDER No. 1 1987

MADE by His Excellency the Governor under the provisions of sections 10, 12 and 20 of the Local Government Act.

Citation

1. This Order may be cited as the "Shire of Dandaragan (Ward Boundaries and Representation) Order No. 1 1987".

Abolition of Existing Wards

2. On and from 7 May 1988 the existing North, South and Central Wards of the Shire shall be abolished.

Sitting Members to go out of Office

3. All councillors of the Shire holding office for the North, South and Central Wards shall go out of office immediately before 7 May 1988.

Re-description of Existing Wards

4. On and from 7 May 1988 the existing Jurien and Cervantes Wards shall be as designated and described in the Schedule to this Order.

Creation of New Wards

5. On and from 7 May 1988 there shall be created in the Shire two new wards of North and South, as designated and described in the Schedule to this Order.

Ward Membership

6. On and from 7 May 1988 the number of offices of councillor for the North and South Wards shall be two and three respectively.

Elections to be Held

6. Elections to fill the offices of councillor for the North and South Wards shall be held on 7 May 1988.

By His Excellency's Command,
G. PEARCE,
Clerk of the Council.

Schedule

Technical Description

Amendment and Redescription of the Wards of the Shire of Dandaragan

Jurien Ward

All that portion of land bounded by lines starting from the intersection of an eastern boundary of late Pastoral Lease 1940/93 with the northernmost northern boundary of Victoria Location 10351, a point on a present northern boundary of the Shire of Dandaragan and extending westerly, southerly, southwesterly, again southerly, again westerly and again southerly along boundaries of that location and onwards to a southwestern side of Road Number 8926; thence northwesterly, westerly, generally northwesterly and generally westerly along sides of that road to a southwestern side of Cockleshell Gully Road; thence southeasterly along that side and onwards to and southeasterly, easterly, generally southwesterly, generally southerly and again southeasterly along sides of Munbinea Road to right bank of Hill River; thence generally southwesterly downwards along that bank to the Low Water Mark of the Indian Ocean, a point on a present western boundary of the Shire of Dandaragan and thence generally northerly, easterly, northerly, westerly, again northerly, again easterly, southerly, again easterly, again southerly, again easterly, again southerly, again easterly and again southerly along boundaries of that shire to the starting point. Includes islands adjacent.

(Land Administration Public Plans: Lesueur and Pt. Green Head 1:50 000 and Boullanger and Hill River 1:50 000.

Cervantes Ward

All that portion of land bounded by lines starting from the intersection of Low Water Mark of the Indian Ocean with the right bank of Hill River, a point on a present western boundary of the Shire of Dandaragan and extending generally northwesterly upwards along that bank to a southwestern side of Munbinea Road; thence generally southeasterly, southerly, generally southwesterly, again southerly, southeasterly, again southerly, again southwesterly and generally southerly along sides of that road and onwards to the southern side of Protected Road passing along the northern boundaries of the northeastern severance of Melbourne Location 4053, the northeastern severance of Reserve 28393, Vacant Crown Land and a northern boundary of the southwestern severance of Reserve 28393; thence westerly along that side and the southernmost southern boundary of Class A Reserve 24522 to the eastern boundary of Location 2490; thence southerly, generally southwesterly, westerly, northwesterly, southwesterly, again northwesterly and again southwesterly along boundaries of that location and onwards to the Low Water Mark of the Indian Ocean, a point on a present western boundary of the Shire of Dandaragan and thence generally northerly along boundaries of that shire to the starting point. Includes all islands adjacent.

Land Administration Public Plans: Boullanger and Hill River 1:50 000 and Cervantes 1:50 000.

South Ward

All that portion of land bounded by lines starting from the intersection of the Low Water Mark of the Indian Ocean with the prolongation southwesterly of the westernmost southeastern boundary of Melbourne Location 2490, a point on a present western boundary of the Shire of Dandaragan an extending northeasterly along that prolongation to and northeasterly, southeasterly, again northeasterly, again southeasterly, easterly, generally northeasterly and northerly along boundaries of that location to the southernmost southwestern corner of class A Reserve 24522; thence easterly along the southernmost southern boundary of that reserve and the southern side of Protected Road passing along a northern boundary of the southwestern severance of Reserve 28393, the northern boundaries of Vacant Crown Land, the northeastern severance of Reserve 28393 and the northeastern severance of Location 4053 to a southern side of Wongonderrah Road; thence easterly, generally northeasterly and again easterly along sides of that road and onwards to a southern side of Waddi Road; thence easterly, southeasterly, northeasterly, again easterly, generally southeasterly, generally easterly and generally northeasterly along sides of that road to a southwestern side of Badgingarra Road; thence generally northwesterly and northerly along sides of that road to the prolongation southwesterly of a southeastern side of Mungedar Road; thence northeasterly to and generally northeasterly and generally northerly along sides of that road to a southern side of Northwest Road; thence generally easterly and generally southeasterly along sides of that road to the prolongation southwesterly of a souly along sides of that road to a southeastern side of Coomberdale Road West; thence northeasterly and generally easterly along sides of that road to the northwestern corner of Location 3382, a point on a present eastern boundary of the Shire of Dandaragan and thence generally southerly, generally westerly and generally northerly along boundaries of that shire to the starting point. Includes all islands adjacent.

Land Administration Public Plans: Cervantes 1:50 000, Wongonderrah 1:50 000, Gadgingarra 1:50 000, Tanche 1:50 000, Dandaragan N.W. 1:25 000 and Dandaragan N.E. 1:25 000.

North Ward

All that portion of land bounded by lines starting from the intersection of an eastern boundary of late Pastoral Lease 1940/93 with the northernmost northern boundary of Victoria Location 10351, a point on a present northern boundary of the Shire of Dandaragan and extending westerly, southerly, southwesterly, again southerly, again westerly and again southerly along boundaries of that location and onwards to a southwestern side of Road Number 8926; thence northwesterly, westerly, generally northwesterly and generally westerly along sides of that road to a southwestern side of Cockleshell Gully Road; thence southeasterly along that side and onwards to and southeasterly, easterly, generally southwesterly, generally southerly, generally southeasterly, southerly, again generally southwesterly, again southerly,

again southeasterly, again southerly, again southwesterly and again generally southerly along sides of Munbinea Road and onwards a southern side of Wongonderrah Road; thence easterly, generally northeasterly and again easterly along sides of that road and onwards to a southern side of Waddi Road; thence easterly, southeasterly, northeasterly, again easterly, generally southeasterly, generally easterly and generally northeasterly along sides of that road to a southwestern side of Badgingarra Road; thence generally northwesterly and northerly along sides of that road to the prolongation southwesterly of a southeastern side of Mungedar Road; thence northeasterly to and generally northeasterly and generally northerly along sides of that road to a southern side of Northwest Road; thence generally easterly and generally southeasterly along sides of that road to the prolongation southwesterly of a southeastern side of Coalara Road; thence northeasterly to and generally northeasterly along sides of that road to a southeastern side of Coomberdale Road West; thence northeasterly and generally easterly along sides of that road to the northwestern corner of Location 3382, a point on a present eastern boundary of the Shire of Dandaragan and thence generally northerly and generally westerly along boundaries of that shire to the starting point.

Land Administration Public Plans: Lesueur and Part Greenhead 1:50 000, Boullanger and Hill River 1:50 000, Cervantes 1:50 000, Wongonderrah 1:50 000, Badgingarra 1:50 000, Tanche 1:50 000, Dandaragan N.W. 1:25 000 and Dandaragan N.E. 1:25 000.

LOCAL GOVERNMENT ACT 1960

SHIRE OF CUNDERDIN (WARD REPRESENTATION) ORDER No. 1 1987

MADE by His Excellency the Governor under the provisions of sections 10 and 20 of the Local Government Act.

Citation

1. This Order may be cited as the "Shire of Cunderdin (Ward Representation) Order No. 1 1987".

Reduction in Membership of the West Ward

2. The number of offices of councillor for the West Ward shall be reduced from four to three with effect from immediately before 7 May 1988.

Increase in Membership of the Central Ward

3. On and from 7 May 1988 the number of offices of councillor for the Central Ward shall be increased from four to five.

Election to be Held

4. An election to fill the additional office of councillor for the Central ward shall be held on 7 May 1988.

By His Excellency's Command,
G. PEARCE,
Clerk of the Council.

LOCAL GOVERNMENT ACT 1960

SHIRE OF ESPERANCE (WARD BOUNDARIES AND REPRESENTATION) ORDER No. 1 1987

MADE by His Excellency the Governor under the provisions of sections 10, 12 and 20 of the Local Government Act.

Citation

1. This Order may be cited as the "Shire of Esperance (Ward Boundaries and Representation) Order No. 1 1987".

Abolition of Existing Ward

2. On and from 7 May 1988 the existing Central Ward of the Shire shall be abolished.

Sitting Members to go out of office

3. All councillors of the Shire holding office for the Central Ward shall go out of office immediately before 7 May 1988.

Alteration and Re-Description of Existing Wards

4. On and from 7 May 1988 the existing East, West, North and Esperance Wards shall be as designated and described in the Schedule to this Order.

Ward Representation

5. On and from 7 May 1988 the number of offices of councillor for:
(i) the Esperance Ward shall be increased from six to seven; and
(ii) the North Ward shall be increased from one to two.

Elections to be Held

6. Elections to fill the additional office of councillor in each of the Esperance and North Wards shall be held on 7 May 1988.

By His Excellency's Command,

G. PEARCE,
Clerk of the Council.

Schedule

Technical Description

Amendment and Redescription of Wards of the Shire of Esperance

West Ward

All that portion of land bounded by lines starting from the intersection of a line in prolongation westerly of the southern boundary of Fitzgerald Location 644 with a line in prolongation northwesterly of the westernmost southwestern boundary of Location 1631, a point on a present northern boundary of the Shire of Esperance, and extending southeasterly to and generally southeasterly along boundaries of that location onwards to a southeastern side of Rollond Road; thence southwesterly along that side to a northeastern side of Belgian Road; thence southeasterly, easterly, generally southeasterly and generally southerly along sides of that road to a southern side of Griggs Road; then generally easterly along sides of that road to an eastern side of Dalyup Road; thence generally southerly along sides of that road to a northern side of Boydells road; thence easterly along that side to a line in prolongation northeasterly of the southeastern side of Oaks Road; thence southwesterly to and southwesterly and southerly along sides of that road to the northwestern corner of Location 1444; thence southerly, easterly and again southerly along boundaries of that location and onwards to a southeastern side of Gibson-Dalyup Road; thence northeasterly along that side to the eastern side of Jacobs Road; thence southerly along that side to a southwestern side of South Coast Highway; thence generally southeasterly along sides of that road to the northern most northeastern corner of Location 713; thence easterly to the western corner of Location 709; thence easterly along the westernmost northern boundary of that lot to a southern side of Shark Lake Road; thence generally easterly, northeasterly and again generally easterly along sides of that road and onwards to a western side of Coolgardie-Esperance Highway; thence generally southeasterly along sides of that highway to a line in prolongation westerly of the westernmost southern boundary of Location 825; thence westerly along that line to an eastern shore of Lake Warden; thence generally southeasterly generally southwesterly and generally northwesterly along shores of that lake to a line in prolongation easterly of the northern boundary of the northern severance of Location 237; thence westerly to and westerly along that boundary and westerly along the northern boundary of the northern severance of Location 236 and onwards to a line in prolongation southerly of the eastern boundary of the northern severance of Location 250; thence northerly to and northerly and westerly along boundaries of that location and onwards to the southernmost eastern boundary of the northern severance of Location 552; thence southerly along that boundary and onwards to a northeastern corner of the southern severance of Location 552; thence generally southerly along eastern boundaries of that location and onwards to a northeastern shore of Pink Lake; thence generally southeasterly and generally southwesterly along shores of that lake to a line in prolongation northerly of the eastern boundary of Location 2004; thence southerly to and southerly along that boundary to the northeastern corner of Location 499; thence southerly along the eastern boundary of that location and onwards to the high water mark of the Southern Ocean, a point on a present southern boundary of the Shire of Esperance, and thence generally westerly, generally northerly and easterly along boundaries of that shire to the starting point.

North Ward

All that portion of land bounded by lines starting from the intersection of a line in prolongation westerly of the southern boundary of Fitzgerald Location 644 with a line in prolongation northwesterly of the westernmost southwestern boundary of Location 1631, a point on a present northern boundary of the Shire of Esperance, and extending southeasterly to and generally southeasterly along boundaries of that location and onwards to a southeastern side of Rollond Road; thence southwesterly along that side to a northeastern side of Belgian Road; thence southeasterly, easterly, generally southeasterly and generally southerly along sides of that road to a southern side of Griggs Road, thence generally easterly along sides of that road to an eastern side of Dalyup Road; thence generally southerly along sides of that road to a northern side of Boydells Road; thence easterly along that side to a line in prolongation northeasterly of the southeastern side of Oaks Road; thence southwesterly to and southwesterly and southerly along sides of that road to the northwestern corner of Location 1444; thence southerly, easterly and again southerly along boundaries of that location and onwards to a southeastern side of Gibson-Dalyup Road, thence northeasterly along that side to the eastern side of Jacobs Road, thence southerly along that side to a southwestern side of South coast Highway; thence generally southeasterly along sides of that road to the northern most northeastern corner of Location 713; thence easterly to the western corner of Location 709; thence easterly along the westernmost northern boundary of that lot to a southern side of Shark Lake Road; thence generally easterly, northeasterly and again generally easterly along sides of that road and onwards to a western side of Coolgardie-Esperance Highway; thence southerly along that side to a line in prolongation westerly of the southernmost southern side of Myrup Road; thence easterly to and generally easterly, generally northerly and again generally easterly along sides of that road to a northwestern side of Fisheries Road; thence generally northeasterly along sides of that road to a southeastern side of Dempster Road; thence generally northeasterly and generally northerly along sides of that road to a southwestern side of Plowman's Road; thence generally southeasterly along sides of that road to a southeastern side of Wittenoom Road; thence generally northeasterly along sides of that road to a southwestern side of Scaddan Road; thence southeasterly along that side to a southeastern side of Greens Road; thence northeasterly to the westernmost western corner of Neridup Location 299; thence northeasterly, northwesterly, again northeasterly, again northwesterly and generally northeasterly along boundaries of that location to the western corner of Location 219; thence northeasterly along the northwestern boundary of that location and onwards to the southernmost southwestern boundary of Location 400; thence southeasterly along that boundary to the western corner of Location 401; thence northeasterly, northerly

and easterly along boundaries of that location to the westernmost western boundary of Location 404; thence northerly and easterly along boundaries of that location to a southwestern side of Kau Rock Road; thence generally northwesterly along sides of that road to a line in prolongation southwesterly of the northwestern boundary of Location 417; thence northeasterly to and northeasterly and southeasterly along boundaries of that location to the easternmost eastern boundary of the Esperance Land District; thence northerly along that boundary and onwards to a point situate east of the northern corner of Fitzgerald Location 619, a point on a present northern boundary of the Shire of Esperance and thence generally westerly along boundaries of that shire to the starting point.

East Ward

All that portion of land bounded by lines starting from the intersection of the high water mark of the southern ocean with a line in prolongation southerly of the eastern boundary of Esperance Lot 878, a point on a present southern boundary of the Shire of Esperance, and extending northerly to and northerly along that boundary to the southwestern corner of the northwestern severance of Esperance Location 819; thence northerly along the western boundary of that severance and onwards to the southeastern corner of Location 1815; thence westerly along the southern boundary of that location and onwards to a point situate 89 degrees 56 minutes, 129.21 metres; thence 14 degrees 29 minutes, 20.78 metres from the westernmost northwestern corner of the northeastern severance of Lot 8 of East Location 22, as shown on Office of Titles Diagram 54353; thence 194 degrees 29 minutes, 20.78 metres; thence 269 degrees 56 minutes, 129.21 metres to the westernmost northwestern corner of the northeastern severance of Lot 8; thence westerly to the southernmost southeastern corner of Esperance Location 825; thence westerly, northerly and generally westerly along boundaries of that location and onwards to a western side of Coolgardie-Esperance Highway; thence generally northwesterly along sides of that road to a line in prolongation westerly of the southernmost southern side of Myrup Road; thence easterly to and generally easterly, generally northerly and again generally easterly along sides of that road to a northwestern side of Fisheries Road; thence generally northeasterly along sides of that road to a southeastern side of Dempster Road; thence generally northeasterly and generally northerly along sides of that road to a southwestern side of Plowmans Road; thence generally southeasterly along sides of that road to a southeastern side of Wittenoon Road; thence generally northeasterly along sides of that road to a southwestern side of Scaddan Road; thence southeasterly along that side to a southeastern side of Greens Road; thence northeasterly to the westernmost western corner of Neridup Location 299; thence northeasterly northwesterly, again northeasterly, again northwesterly and generally northeasterly along boundaries of that location to the western corner of Location 219; thence northeasterly along the northwestern boundary of that location and onwards to the southern most southwestern boundary of Location 400; thence southeasterly along that boundary to the western corner of Location 401; thence northeasterly, northerly and easterly along boundaries of that location to the westernmost western boundary of Location 404; thence northerly and easterly along boundaries of that location to a southwestern side of Kau Roak Road; thence generally northwesterly along sides of that road to a line in prolongation southwesterly of the northwestern boundary of Location 417; thence northeasterly to and northeasterly and southeasterly along boundaries of that location to the easternmost eastern boundary of the Esperance Land District; thence northerly along that boundary and onwards to a point situate east of the northern corner of Fitzgerald Location 619, a point on a present northern boundary of the Shire of Esperance, and thence easterly, generally northeasterly, again easterly, southerly, generally southwesterly and generally westerly along boundaries of that shire to the starting point.

Esperance Ward

All that portion of land bounded by lines starting from the intersection of the high water mark of the Southern Ocean with a line in prolongation southerly of the eastern boundary of Esperance Lot 878, a point on a present southern boundary of the Shire of Esperance, and extending northerly to and northerly along that boundary to the southwestern corner of the northwestern severance of Esperance Location 819; thence northerly along the western boundary of that severance and onwards to the southeastern corner of Location 1815; thence westerly along the southern boundary of that location and onwards to a point situate 89 degrees 56 minutes, 129.21 metres, then 14 degrees 29 minutes, 20.78 metres from the westernmost northwestern corner of the northeastern severance of Lot 8 of East Location 22, as shown on Office of Titles Diagram 54353; thence 194 degrees 29 minutes, 20.78 metres; thence 269 degrees 56 minutes, 129.21 metres to the westernmost northwestern corner of the northeastern severance of Lot 8; thence westerly to the southernmost southeastern corner of Esperance Location 825; thence westerly, northerly and generally westerly along boundaries of that location and onwards to an eastern shore of Lake Warden; thence generally southeasterly, generally southwesterly and generally northwesterly along shores of that lake to a line in prolongation easterly of the northern boundary of the northern severance of Location 237; thence westerly to and westerly along that boundary and westerly along the northern boundary of the northern severance of Location 236 and onwards to a line in prolongation southerly of the eastern boundary of the northern severance of Location 250; thence northerly to and northerly and westerly along boundaries of that location and onwards to the southernmost eastern boundary of the northern severance of Location 552; thence southerly along that boundary and onwards to a northeastern corner of the southern severance of Location 552; thence generally southerly along eastern boundaries of that location and onwards to a northeastern shore of Pink Lake; thence generally southeasterly and generally southwesterly along shores of that lake to a line in prolongation northerly of the eastern boundary of Location 2004; thence southerly to and southerly along that boundary to the northeastern corner of Location 499; thence southerly along the eastern boundary of that location and onwards to the high water mark of the Southern Ocean, a point on a present southern boundary of the Shire of Esperance, and thence generally northeasterly along boundaries of that shire to the starting point.

Department of Land Administration Public Plans: Esperance 2000 14.14, 14.15, 14.16, 15.16, 16.17; Shark Lake 2000 15.22 Esperance 10 000 3.3, 3.4, 3.5, 4.4, 4.5; Bald Rock, Bandy Creek, Burdett, Caitup, Dingo Rock, Dreyer, Esperance, Fanny Cove, Grover, Hawes and Pt. Finger Island, Higgins, Jenabillup, Lake Gore, Lake Mends, Meharry, Moonanup, Mungliginup, Munglinup, Mount Merivale and Pt. Mondrain, Mount Ney, Nanagrup, Orleans, Red Lake, Roberts, Scaddan, Sheoak Hill, Styles, Welcome Swamp 1:500 000 Balladonia and Eyre 1:500 000.

LOCAL GOVERNMENT ACT 1960

SHIRE OF GOOMALLING (WARD BOUNDARIES AND REPRESENTATION) ORDER
No. 1 1987

MADE by His Excellency the Governor under the provisions of sections 10, 12 and 20 of the Local Government Act.

Citation

1. This Order may be cited as the "Shire of Goomalling (Ward Boundaries and Representation) Order No. 1 1987".

Alteration and Re-description of Existing Wards

2. On and from 7 May 1988 the existing North, Town, South and Central Wards of the Shire shall be as designated and described in the schedule to this Order.

Increase in Membership of the Town Ward

3. On and from 7 May 1988 the number of offices of councillor for the Town Ward shall be increased from one to three.

Reduction in Membership of the North and South Wards

4. On and from 7 May 1988 the number of offices of councillor for the North and South Wards shall be reduced from three to two

Sitting Members to Go out of Office

5. All councillors of the Shire holding office for the North Ward shall go out of office immediately before 7 May 1988.

Elections to be held

6. Elections to fill the offices of councillor for the North Ward and the additional offices of councillor for the Town Ward shall be held on 7 May 1988.

By His Excellency's Command,
G. PEARCE,
Clerk of the Council.

Schedule

Technical Description

Amendment and Redescription of the Wards of the Shire of Goomalling

North Ward

All that portion of land bounded by lines starting from the northwestern corner of Lot 6 of Avon Location 1955 as shown on Office of Titles Plan 6138, a point on a western boundary of the Shire of Goomalling and extending easterly and southerly along boundaries of that lot to the prolongation westerly of the northernmost northern boundary of Lot M1402; thence easterly to and easterly, southerly, southeasterly and again easterly along boundaries of that lot and easterly along the northern boundary of Lot M1246 and onwards to the western boundary of Location 11302; thence northerly, easterly, generally southeasterly, southwesterly and southeasterly along boundaries of that location to and southeasterly along the northeastern boundary of Location 9965 and onwards to the northwestern boundary of Location 9068; thence northeasterly and southeasterly along boundaries of that location to the prolongation southwesterly of the northwestern boundary of Location 4116; thence northeasterly to and along that boundary and onwards to the southwestern boundary of Location 6882; thence northwesterly and northeasterly along boundaries of that location and northeasterly along the noaries of Locations 4097 and 4686 to the northernmost southwestern boundary of Location 2684; thence northwesterly, generally northeasterly and southeasterly along boundaries of that location to the northwestern boundary of Location 26789; thence northeasterly and southeasterly along boundaries of that location to the northernmost western corner of part location 21592 as comprised within Certificate of Title Volume 1380 Folio 441; thence northeasterly and southeasterly along boundaries of that part location and onwards to a northwestern boundary of Lot 2 of Locations 18992 and 21592 as shown on Office of Titles Plan 11074; thence generally northeasterly, southeasterly, southwesterly, again southeasterly and northeasterly along boundaries of that lot and onwards to the northernmost western corner of the central severance of Location 18992; thence northeasterly and southeasterly along boundaries of that severance to the southern corner of the southwestern severance of Location 8153; thence northeasterly along the southeastern boundary of that severance and onwards to and northeasterly along the southernmost southeastern boundary of the northeastern severance of the last mentioned location to a northwestern side of Oak Park Road; thence northeasterly along that side to the southeastern corner of Location 14838; thence westerly, northwesterly, northerly, northeasterly, southeasterly, again northeasterly and southwesterly along boundaries of that location to the prolongation westerly of the northernmost northern boundary of Location 17872; thence easterly to and easterly and southerly along boundaries of that location to the northwestern corner of part Location 17867 as shown on Office of Titles Diagram 7836; thence generally southeasterly along northeastern boundaries of that part location and southeasterly along the northeastern boundary of Part Location 15018 as shown on Office of Titles Diagram 7836 and onwards to the northwestern boundary of Part Location 2563 as comprised within Certificate of Title Volume 1507 Folio 74; thence southwesterly and southeasterly along boundaries of that part location to the northwestern boundary of Location 13909; thence southwesterly and southeasterly along boundaries of that location to the westernmost northwestern boundary of the northern severance of Location 21650; thence northeasterly, northwesterly again northeasterly again northwesterly and again northeasterly along boundaries of that severance and northeasterly along the northwestern boundary of the southern severance of Location 17250 to an eastern boundary of the Shire of Goomalling and thence generally northerly, generally westerly and generally southerly along boundaries of that shire to the starting point.

Land Administration Public Plans: Botherling N.W. 1:25 000, Botherling N.E. 1:25 000, Botherling S.W. 1:25 000, Botherling S.E. 1:25 000, Mt. Dillion S.W. 1:25 000, Mt. Dillion S.E. 1:25 000, Wongan Hills S.E. 1:25 000, Mortlock River N.W. 1:25 000, Mortlock River N.E. 1:25 000, Mortlock River S.W. 1:25 000 and Mortlock River S.E. 1:25 000.

Town Ward

All that portion of land bounded by lines starting from the northern corner of Avon Location 3543 and extending northeasterly to and northeasterly and generally southeasterly along boundaries of Goomalling Lot 196 to the prolongation southwesterly of the northernmost northwestern boundary of Lot 445; thence northeasterly to and northeasterly and southeasterly along boundaries of that lot to the easternmost northwestern boundary of Goomalling Townsite; thence northeasterly along that boundary to the prolongation northwesterly of the northeastern side of Slater Street; thence southerly to and southerly along that side and the southernmost southwestern boundary of Lot 5 of Avon Location 1545 as shown on Office of Titles Plan 15639 and onwards to the northeastern corner of Goomalling Lot 195; thence southeasterly and southwesterly along boundaries of that lot and onwards to and southwesterly along a northwestern side Slater Road and again onwards to the southeastern side of Eaton Street; thence southwesterly along that side and onwards to the eastern boundary of a central severance of Avon Location 6811; thence northerly and northwesterly along boundaries of that severance and onwards to the prolongation northeasterly of the southernmost southeastern boundary of Location 4732; thence southwesterly to and southwesterly along a northwestern side of Goomalling Toodyay Road to the southern corner of Location 4733; thence northwesterly, generally northeasterly, generally northerly and again generally northeasterly along boundaries of that location and northeasterly along the northwestern boundary of the south eastern severance of Location 4732 to the prolongation southeasterly of the easternmost northeastern boundary of the northwestern severance of the last mentioned location and thence northwesterly to and northwesterly along that boundary and onwards to and northwesterly along northeastern boundary of Location 3543 to the starting point.

Land Administration Public Plans: Goomalling 1:2000's 30.16, 30.17, 30.18, 30.19, 31.17, 31.18, and 31.19.

Central Ward

All that portion of land bounded by lines starting from the northwestern corner of Lot 6 of Avon Location 1955 as shown on Office of Titles Plan 6138, a point on a western boundary of the Shire of Goomalling and extending easterly and southerly along boundaries of that lot to the prolongation westerly of the northernmost northern boundary of Lot M1402; thence easterly to and easterly, southerly, southeasterly and again easterly along boundaries of that lot and easterly along the northern boundary of Lot M1246 and onwards to the western boundary of Location 11302; thence northerly, easterly, generally southeasterly, southwesterly and southeasterly along boundaries of that location to and southeasterly along the northeastern boundary of Location 9965 and onwards to the northwestern boundary of Location 9068; thence northeasterly and southeasterly along boundaries of that location to the prolongation southwesterly of the northwestern boundary of Location 4116; thence northeasterly to and along that boundary and onwards to the southwestern boundary of Location 6882; thence northwesterly and northeasterly along boundaries of that location and northeasterly along the northwestern boundaries of Locations 4097 and 4686 to the northernmost southwestern boundary of Location 2684; thence northwesterly, generally northeasterly and southeasterly along boundaries of that location to the northwestern boundary of Location 26789; thence northeasterly and southeasterly along boundaries of that location to the northernmost western corner of part location 21592 as comprised within Certificate of Title Volume 1380 Folio 441; thence northeasterly and southeasterly along boundaries of that part location and onwards to a northwestern boundary of Lot 2 of Locations 18992 and 21592 as shown on Office of Titles Plan 11074; thence generally northeasterly, southeasterly, southwesterly, again southeasterly and northeasterly along boundaries of that lot and onwards to the northernmost western corner of the central severance of Location 18992; thence northeasterly and southeasterly along boundaries of that severance to the southern corner of the southwestern severance of Location 8153; thence northeasterly along the southeastern boundary of that severance and onwards to and northeasterly along the southernmost southeastern boundary of the northeastern severance of the last mentioned location to a northwestern side of Oak Park Road; thence northeasterly along that side to the southeastern corner of Location 14838; thence westerly, northwesterly, northerly, northeasterly, southeasterly, again northeasterly and southwesterly along boundaries of that location to the prolongation westerly of the northernmost northern boundary of Location 17872; thence easterly to and easterly and southerly along boundaries of that location to the northwestern corner of part Location 17867 as shown on Office of Titles Diagram 7836; thence generally southeasterly along northeastern boundaries of that part location and southeasterly along the northeastern boundary of Part Location 15018 as shown on Office of Titles Diagram 7836 and onwards to the northwestern boundary of Part Location 2563 as comprised within Certificate of Title Volume 1507 Folio 74; thence southwesterly and southeasterly along boundaries of that part location to the northwestern boundary of Location 13909; thence southwesterly and southeasterly along boundaries of that location to the westernmost northwestern boundary of the northern severance of Location 21650; thence northeasterly, northwesterly, again northeasterly, again northwesterly and again northeasterly along boundaries of that severance and northeasterly along the northwestern boundary of the southern severance of Location 17250 to an eastern boundary of the Shire of Goomalling; thence generally southerly along boundaries of that shire to the intersection of an eastern side of Metcalf Road with the prolongation northeasterly of the southeastern boundary of Location 27890; thence southwesterly to and along that boundary to the southeastern corner of Location 25309; thence northerly, westerly, again northerly and again westerly along boundaries of that location and onwards to the northwestern boundary of the northeastern severance of Location 5808; thence northwesterly and southwesterly along boundaries of that severance and onwards to the northeastern boundary of Location 2320; thence northwesterly and southwesterly along boundaries of that location to the eastern corner of Part Location 2584 as comprised within Certificate of Title Volume 1178 Folio 596; thence northwesterly and southwesterly along boundaries of that part location and southwesterly along the northernmost northwestern boundary of Location 17699 to the northern corner of Location 1577; thence southeasterly, southwesterly and northwesterly along boundaries of that location to the eastern corner of Location 660; thence southwesterly and northwesterly along boundaries of that location to the easternmost eastern corner of Location 2926; thence northwesterly, northeasterly, again northwesterly, southwesterly, again northwesterly and again southwesterly along boundaries of that location to the eastern corner of the eastern severance of Location 10329; thence southwesterly, northwesterly, again southwesterly and generally northeasterly along boundaries of that severance to the prolongation northeasterly of the northwestern boundary of the northwestern severance of the last mentioned location;

thence southwesterly to and along that boundary and onwards to the northeastern boundary of Location 21517; thence northwesterly, southwesterly, southeasterly and again southwesterly along boundaries of that location and onwards to the prolongation southeasterly of the northeastern boundary the northeastern severance of Location 2737; thence northwesterly to and northwesterly and southwesterly along boundaries of that severance and onwards to the northern corner of the western severance of the last mentioned location; thence southwesterly along the westernmost northwestern boundary of that severance and onwards to and southwesterly and southeasterly along boundaries of Location 4024 to the easternmost northern corner of the eastern severance of Location 6304; thence southwesterly along the northernmost northwestern boundary of that severance and onwards to and southwesterly and northwesterly along boundaries of the southern severance of Location 2605 to the eastern corner of the southeastern severance of Location 2729; thence southwesterly, northwesterly and again southwesterly along boundaries of that severance and onwards to and southwesterly and northwesterly along boundaries of the central severance of the last mentioned location to the eastern corner of Location 3418; thence southwesterly along the southeastern boundary of that location and southwesterly and northwesterly along boundaries of Location 20133 to the eastern corner of Location 2290; thence southwesterly along the southeastern boundary of that location and onwards to and southwesterly and northwesterly along boundaries of Location 21531 to the southernmost southeastern boundary of Location 12616; thence southwesterly along that boundary, the southeastern boundary of Location 12617 and onwards to and southwesterly and northwesterly along boundaries of Location 15479 and onwards to a southeastern boundary of the southwestern severance of Location 23222; thence generally southwesterly and northwesterly along boundaries of that severance to the southeastern boundary of Lot M483 of Location 1954; thence southwesterly, northwesterly, northerly, again northwesterly and again northerly along boundaries of that lot to the prolongation northeasterly of the northwestern boundary of Location 16513; thence southwesterly to and southwesterly, northwesterly, again southwesterly, southeasterly, again southwesterly and again northwesterly along boundaries of Lot M481 of Location 1954 to the southeastern corner of Lot M505; thence westerly and northwesterly along boundaries of that lot to the southeastern corner of the eastern severance of Lot M476; thence westerly along the southern boundary of that severance and onwards to and westerly along the southern boundary of the western severance of the last mentioned lot and onwards to the northeastern boundary of a central severance of Lot M512; thence generally northwesterly along boundaries of that lot to a western boundary of the Shire of Goomalling and thence generally northerly along boundaries of that shire to the starting point. Excluding the Town Ward of the Shire of Goomalling.

Land Administration Public Plans: Botherling S.W. 1:25 000, Botherling S.E. 1:25 000, Goomalling S.W. 1:25 000, Goomalling S.E. 1:25 000, Goomalling N.W. 1:25 000, Goomalling N.E. 1:25 000, Jennacubbine N.W. 1:25 000, Jennacubbine N.E. 1:25 000, Jennacubbine S.W. 1:25 000, Jennacubbine S.E. 1:25 000 and Mortlock River S.E. 1:25 000.

South Ward

All that portion of land bounded by lines starting from the intersection of an eastern side of Metcalf Road with the prolongation northeasterly of the southeastern boundary of Location 27890, a point on a present eastern boundary of the Shire of Goomalling and extending southwesterly to and along that location boundary to the southeastern corner of Location 25309; thence northerly, westerly, again northerly and again westerly along boundaries of that location and onwards to the northwestern boundary of the northeastern severance of Location 5808; thence northwesterly and southwesterly along boundaries of that severance and onwards to the northeastern boundary of Location 2320; thence northwesterly and southwesterly along boundaries of that location to the eastern corner of Part Location 2584 as comprised within Certificate of Title Volume 1178 Folio 596; thence northwesterly and southwesterly along boundaries of that part location and southwesterly along the northernmost northwestern boundary of Location 17699 to the northern corner of Location 1577; thence southeasterly, southwesterly and northwesterly along boundaries of that location to the eastern corner of Location 660; thence southwesterly and northwesterly along boundaries of that location to the easternmost eastern corner of Location 2926; thence northwesterly, northeasterly, again northwesterly, southwesterly, again northwesterly and again southwesterly along boundaries of that location to the eastern corner of the eastern severance of Location 10329; thence southwesterly, northwesterly, again southwesterly and generally northeasterly along boundaries of that severance to the prolongation northeasterly of the northwestern boundary of the northwestern severance of the last mentioned location; thence southwesterly to and along that boundary and onwards to the northeastern boundary of Location 21517; thence northwesterly, southwesterly, southeasterly and again southwesterly along boundaries of that location and onwards to the prolongation southeasterly of the northeastern boundary the northeastern severance of Location 2737; thence northwesterly to and northwesterly and southwesterly along boundaries of that severance and onwards to the northern corner of the western severance of the last mentioned location; thence southwesterly along the westernmost northwestern boundary of that severance and onwards to and southwesterly and southeasterly along boundaries of Location 4024 to the easternmost northern corner of the eastern severance of Location 6304; thence southwesterly along the northernmost northwestern boundary of that severance and onwards to and southwesterly and northwesterly along boundaries of the southern severance of Location 2605 to the eastern corner of the southeastern severance of Location 2729; thence southwesterly, northwesterly and again southwesterly along boundaries of that severance and onwards to and southwesterly and northwesterly along boundaries of the central severance of the last mentioned location to the eastern corner of Location 3418; thence southwesterly along the southeastern boundary of that location and southwesterly and northwesterly along boundaries of Location 20133 to the eastern corner of Location 2290; thence southwesterly along the southeastern boundary of that location and onwards to and southwesterly and northwesterly along boundaries of Location 21531 to the southernmost southeastern boundary of Location 12616; thence southwesterly along that boundary, the southeastern boundary of Location 12617 and onwards to and southwesterly and northwesterly along boundaries of Location 15479 and onwards to a southeastern boundary of the southwestern severance of Location 23222; thence generally southwesterly and northwesterly along boundaries of that severance to the southeastern boundary of Lot M483 of Location 1954; thence southwesterly, northwesterly, northerly, again northwesterly and again northerly along boundaries of that lot to the prolongation northeasterly of the northwestern boundary of Location 16513; thence southwesterly to and southwesterly, northwesterly, again southwesterly, southeasterly, again southwesterly and again northwesterly along boundaries of Lot M481 of Location 1954 to the southeastern corner of Lot M505; thence westerly and north westerly

along boundaries of that lot to the southeastern corner of the eastern severance of Lot M476; thence westerly along the southern boundary of that severance and onwards to and westerly along the southern boundary of the western severance of the last mentioned lot and onwards to the northeastern boundary of a central severance of Lot M512; thence generally northwesterly along boundaries of that lot to a western boundary of the Shire of Goomalling and thence generally southerly, generally easterly and generally northerly along boundaries of that shire to the starting point.

Land Administration Public Plans: Goomalling N.W. 1:25 000, Goomalling N.E. 1:25 000, Goomalling S.W. 1:25 000, Goomalling S.E. 1:25 000, Jennacubbine S.W. 1:25 000, Jennacubbine N.W. 1:25 000, Jennacubbine S.E. 1:25 000, Northam N.W. 1:25 000, Northam N.E. 1:25 000 and Grass Valley N.W. 1:25 000.

LOCAL GOVERNMENT ACT 1960

SHIRE OF KELLERBERRIN (WARD BOUNDARIES AND REPRESENTATION) ORDER No. 1 1987

MADE by His Excellency the Governor under the provisions of sections 10, 12 and 20 of the Local Government Act.

Citation

1. This Order may be cited as the "Shire of Kellerberrin (Ward Boundaries and Representation) Order No. 1 1987".

Abolition of Existing Wards

2. On and from 7 May 1988 the existing North and South Wards of the Shire shall be abolished.

Sitting Members to go out of Office

3. All councillors of the Shire holding office for the North and South Wards shall go out of office immediately before 7 May 1988.

Alteration and Re-Description of Existing Wards

4. On and from 7 May 1988 the existing Kellerberrin and East Wards shall be as designated and described in the Schedule to this Order.

Creation of New Ward

5. On and from 7 May 1988 there shall be created in the Shire a new ward of West as designated and described in the Schedule to this Order.

Ward Membership

6. On and from 7 May 1988 the number of offices of councillor for—
- (i) the West Ward shall be three;
 - (ii) the East Ward shall be reduced from three to two; and
 - (iii) the Kellerberrin Ward shall be increased from two to four.

Elections to be Held

7. Elections to fill the offices of councillor for the West Ward and the additional offices of councillor for the Kellerberrin Ward shall be held on 7 May 1988.

By His Excellency's Command,
G. PEARCE,
Clerk of the Council.

Schedule

Technical Description

Amendment and Redescription of the Wards of the Shire of Kellerberrin

Kellerberrin Ward

All that portion of land bounded by lines starting from the intersection of a western side of Moore Street with the prolongation westerly of the southern boundary of Avon Location 8644 and extending easterly to and along that boundary and onwards to a southeastern side of Bedford Street; thence generally southwesterly, generally southerly, westerly and southerly along sides of that street to the westernmost southwestern corner of Part Locations 3571 and 3820, as comprised within Certificate of Title Volume 1642 Folio 163; thence easterly southerly, again easterly, again southerly and again easterly along boundaries of those part locations and onwards to the northernmost western boundary of Lot 7 of Location 3571 and 3820, as shown on Office of Titles Diagram 28437; thence generally southerly and generally southwesterly along boundaries of that lot to a northwestern side of Mather Road; thence southwesterly along that side to the prolongation northerly of the eastern boundary of Location 3777; thence southerly to the northeastern corner of the last mentioned location; thence westerly along the northernmost northern boundary of that location to the northeastern corner of Lot 1, as shown on Office of Titles Diagram 31099; thence southerly and westerly along boundaries of that lot to the eastern side of Chambers Street; thence southerly along that side to a southern side of Forrest Street; thence westerly and southwesterly along sides of that street to an eastern side of Mitchell Street; thence southerly along that side to the prolongation easterly of the southern side of Rason Street, thence westerly to and along that side and onwards to the western side of Scott Street; thence northerly along that side to the prolongation westerly of the northern side of Rason Street; thence westerly along that prolongation to the eastern boundary of Location 6915; thence northerly along that boundary and onwards to a southern side of Scaddan Street; thence westerly along that side and onwards to the easternmost eastern boundary of Location 3042; thence southerly and westerly along boundaries of that location to the southeastern corner of Kellerberrin Lot 392; thence westerly along the southern boundary of that lot and westerly, northerly and easterly along boundaries of Avon Location 3042 to the southwestern corner of Location 2226; thence easterly and

northerly along boundaries of that location to the southwestern corner of Location 3219; thence easterly, northerly and westerly along boundaries of that location to the southernmost southeastern corner of Location 11560; thence northerly, easterly, again northerly and again easterly along boundaries of that location to a southwestern side of Moore Street and thence northwesterly and northerly along sides of that street to the starting point.

Land Administration Public Plans. Kellerberrin Regional 1:10 000, Kellerberrin 1:2 000's, 02.20, 02.21, 03.20, 03.21 and 03.22.)

West Ward

All that portion of land bounded by lines starting from the intersection of a northern side of Laird Road with the centre line of the northern section of Doodlakine Kunnuoppin Road, a point on a present northern boundary of the Shire of Kellerberrin and extending generally southerly and generally southeasterly along that centre line to and southeasterly along the centre of Colreavy Street to the centre line of the southern section of Doodlakine Kunnuoppin Road; thence generally southeasterly, generally southerly and again generally southeasterly, along that centre line to the prolongation northeasterly of the easternmost southeastern boundary of Avon Location 2340; thence southwesterly to and southwesterly and southeasterly along boundaries of that location and onwards to a northwestern side of Great Eastern Highway; thence generally southwesterly and generally westerly along sides of that highway to the prolongation northerly of an eastern side of Badgetopping South Road; thence southerly to and generally southerly along sides of that road to the northwestern corner of Location 16420; thence easterly along the northernmost northern boundary of that location and easterly and southerly along boundaries of Location 21465 and onwards to the northern boundary of Location 12297; thence westerly and southerly along boundaries of that location and southerly along the western boundaries of Locations 12298, 12295 and 11971 and onwards to the northern boundary of Location 12846; thence easterly along the northern boundary of that location and onwards to the western boundary of Location 10665; thence southerly and easterly along boundaries of that location to the northeastern corner of the Location 4328; thence southerly along the eastern boundary of that location and onwards to and southerly along the eastern boundary of the southern severance of Location 7741 and the easternmost eastern boundary of Kwolyin Agricultural Area Lot 19 to an eastern side of Langdon Road; thence southerly, easterly and again southerly along sides of that road and onwards to the northwestern corner of Avon Location 15300, a point on a present southern boundary of the Shire of Kellerberrin and thence generally westerly, generally northerly and generally easterly along boundaries of that shire to the starting point. Excluding the Kellerberrin Ward of the Shire of Kellerberrin.

Land Administration Public Plans Doodlakine 1:50 000, Kodj Kodjin 1:50 000, Kwolyin 1:50 000, Doodlakine 1:10 000 Pts 2.5 and 3.5, Doodlakine 1:10 000 Pt 2.6 and 3.6, Doodlakine 1:2 000 11.26, Doodlakine 1:2 000 12.22 and Doodlakine 1:2 000 12.23.)

East Ward

All that portion of land bounded by lines starting from the intersection of a northern side of Laird Road with the centre line of the northern section of Doodlakine-Kunnuoppin Road, a point on a present northern boundary of the Shire of Kellerberrin and extending generally southerly and generally southeasterly along that centre line to and southeasterly along the centre of Colreavy Street to the centre line of the southern section of Doodlakine-Kunnuoppin Road; thence generally southeasterly, generally southerly and again generally southeasterly along that centre line to the prolongation northeasterly of the easternmost southeastern boundary of Avon Location 2340; thence southwesterly to and southwesterly and southeasterly along boundaries of that location and onwards to a northwestern side of Great Eastern Highway; thence generally southwesterly and generally westerly along sides of that highway to the prolongation northerly of an eastern side of Badgetopping South Road; thence southerly to and generally southerly along sides of that road to the northwestern corner of Location 16420; thence easterly along the northernmost northern boundary of that location and easterly and southerly along boundaries of Location 21465 and onwards to the northern boundary of Location 12297; thence westerly and southerly along boundaries of that location and southerly along the western boundaries of Locations 12298, 12295 and 11971 and onwards to the northern boundary of Location 12846; thence easterly along the northern boundary of that location and onwards to the western boundary of Location 10665; thence southerly and easterly along boundaries of that location to the northeastern corner of Location 4328; thence southerly along the eastern boundary of that location and onwards to and southerly along the eastern boundary of the southern severance of Location 7741 and the easternmost eastern boundary of Kwolyin Agricultural Area Lot 19 to an eastern side of Langdon Road; thence southerly, easterly and again southerly along sides of that road and onwards to the northwestern corner of Avon Location 15300, a point on a present southern boundary of the Shire of Kellerberrin and thence generally easterly, generally northerly and generally westerly along boundaries of that shire to the starting point.

(Land Administration Public Plans: Doodlakine 1:50 000, Kodj Kodjin 1:50 000, Kwolyin 1:50 000, Doodlakine 1:10 000 Pts 2.5 and 3.5, Doodlakine 1:10 000 Pt 2.6 and 3.6, Doodlakine 1:2 000 11.26, Doodlakine 1:2 000 12.22 and Doodlakine 1:2 000 12.23.)

LOCAL GOVERNMENT ACT 1960

SHIRE OF KOORDA (WARD BOUNDARIES) ORDER No. 1 1987

MADE by His Excellency the Governor under the provisions of section 12 of the Local Government Act.

Citation

1. This Order may be cited as the "Shire of Koorda (Ward Boundaries) Order No. 1 1987".

Alteration and Re-description of Existing Wards

2. On and from 7 May 1988 the existing Lake Margarete, Badgerin Rock, Dukin, Newcarlbeon, Booralaming, Mollerin, Kulja and Koorda Wards shall be as designated and described in the Schedule to this Order.

Sitting Member to go out of Office

3. The councillor of the Shire holding office for the Booralaming Ward shall go out of office immediately before 7 May 1988.

Election to be Held

4. An election to fill the office of councillor for the Booralaming Ward shall be held on 7 May 1988.

By His Excellency's Command,
G. PEARCE,
Clerk of the Council.

Schedule
Technical Description

Amendment and Redescription of the Wards of the Shire of Koorda

Kulja Ward

All that portion of land bounded by lines starting from the intersection of the eastern boundary of Ninghan Location 1136 with the prolongation westerly of the southern boundary of Location 2526, a point on a present western boundary of the Shire of Koorda and extending easterly to and easterly and northerly along boundaries of that location and northerly along the eastern boundary of Location 1128 to the prolongation westerly of the northern boundary of Location 2648; thence easterly to and easterly, generally southerly and southeasterly along boundaries of that location to the prolongation westerly of the southern boundary of the western severance of Location 2599; thence easterly to and along that boundary and onwards to and easterly and southerly along boundaries of the eastern severance of Location 2522 to the northwestern corner of Location 2406; thence southerly and southeasterly along boundaries of that location and onwards to a southeastern side of Anderson Road; thence northeasterly, northerly, again northeasterly and again northerly along sides of that road to the southwestern corner of Location 1209; thence easterly, northerly and westerly along boundaries of that location to an eastern side of Anderson Road; thence northerly along that side and northerly, northwesterly, westerly and again northwesterly along sides of Road Number 9195 and onwards to a northwestern side of a central section Black Road; thence generally northeasterly, northerly, northeasterly, again northerly, again northeasterly, again northerly and generally northwesterly along sides of that section of road and northwesterly along the northernmost northeastern boundary of Location 2917 and onwards to a southwestern side of a central section of Black Road; thence northwesterly and generally northerly along sides of that section of road to the prolongation easterly of the northern side of Warren Road, a point on a present northern boundary of the Shire of Koorda and thence generally westerly and generally southerly along boundaries of that shire to the starting point.

Land Administration Public Plans: Karrakutta 1:50 000, Lake O'Grady 1:50 000, Kokardine NE 1:25 000, Newcarlbeon NW 1:25 000 and Newcarlbeon NE 1:25 000.

Mollerin Ward

All that portion of land bounded by lines starting from the northeastern corner of Ninghan Location 786, a point on a present eastern boundary of the Shire of Koorda and extending westerly and southerly along boundaries of that location to the southeastern corner of Location 785; thence westerly along the southern boundaries of that location and Location 782 and onwards to the eastern boundary of Location 781; thence northerly and southwestwesterly along boundaries of that location to the prolongation easterly of the southern boundary of Location 763; thence westerly to and westerly along that boundary and westerly, northerly and again westerly along boundaries of Location 152 to the eastern boundary of Location 151; thence northerly and westerly along boundaries of that location and onwards to a western side of Koorda-Mollerin Road; thence southerly along that side and onwards to a southern side of Margarette Road; thence westerly along that side to the easternmost northeastern corner of the southeastern severance of Location 2814; thence southerly and westerly along boundaries of that severance and onwards to and westerly and northerly along boundaries of the southwestern severance of the last mentioned location and onwards to a northwestern side of Margarette Road; thence southwestwesterly along that side to a northern side of Anderson Road; thence westerly, generally northwesterly, northerly, northwesterly, northeasterly, again northerly, again northeasterly and again northerly along sides of that road to the southwestern corner of Location 1209; thence easterly, northerly and westerly along boundaries of that location to an eastern side of Anderson Road; thence northerly along that side and northerly, northwesterly, westerly and again northwesterly along sides of Road Number 9195 and onwards to a northwestern side of a central section Black Road; thence generally northeasterly, northerly, northeasterly, again northerly, again northeasterly, again northerly and generally northwesterly along sides of that section of road and northwesterly along the northernmost northeastern boundary of Location 2917 and onwards to a southwestern side of a central section of Black Road; thence northwesterly and generally northerly along sides of that section of road to the prolongation easterly of the northern side of Warren Road, a point on a present northern boundary of the Shire of Koorda and thence generally easterly and generally southerly along boundaries of that shire to the starting point.

Land Administration Public Plans: Karrakutta 1:50 000, Lake O'Grady 1:50 000, Kurgunning NW 1:25 000 and Newcarlbeon NE 1:25 000.

Newcarlbeon Ward

All that portion of land bounded by lines starting from the intersection of the eastern boundary of Ningham Location 1136 with the prolongation westerly of the southern boundary of Location 2526, a point on a present western boundary of the Shire of Koorda and extending easterly to and easterly and northerly along boundaries of that location and northerly along the eastern boundary of Location 1128 to the prolongation westerly of the northern boundary of Location 2648; thence easterly to and easterly, generally southerly and southeasterly along boundaries of that location to the prolongation westerly of the southern boundary of the western severance of Location 2599; thence easterly to and along that boundary and onwards to and easterly and southerly along boundaries of the eastern severance of Location 2522 to the northwestern corner of Location 2406; thence southerly and southeasterly along boundaries of that location and onwards to a northeastern side of Anderson Road; thence southeasterly, southerly, generally southeasterly and easterly along sides of that road and northeasterly along a northwestern side of Margarette Road to the prolongation northerly of the western boundary of the southwestern severance of Location 2814; thence southerly to and southerly and easterly along boundaries of that severance and onwards to an eastern side of Commonwealth Road; thence generally southerly along sides of that road to the north western corner of

Location 623; thence easterly and southerly along boundaries of that location and southerly along the western boundary of Location 2807 and onwards to the north western corner of Location 2799; thence southerly along the western boundary of that location and southerly, westerly and again southerly along sides of Burton Road and onwards to the northern boundary of Location 217; thence westerly, southerly and easterly along boundaries of that location to the eastern side of Greenham Road; thence southerly along that side and onwards to a north western boundary of Location 1790; thence northeasterly, southerly and westerly along boundaries of that location and onwards to the eastern boundary of Location 1816; thence southerly and westerly along boundaries of that location and onwards to the eastern boundary of the northern severance of Location 2333; thence northerly and westerly along boundaries of that location to the eastern boundary of Location 2332; thence southerly and generally north westerly along boundaries of that location to the southernmost south western corner of Location 155; thence generally northerly along western boundaries of that location and onwards to the south eastern boundary of the northern severance of Location 177; thence north easterly, south easterly and northerly along boundaries of that severance to the easternmost south eastern corner of Location 4224; thence westerly, southerly, again westerly, again southerly, generally north westerly, again westerly, northerly again westerly and north easterly along boundaries of that location to the prolongation easterly of the southernmost southern boundary of the eastern severance of Location 2246; thence westerly to the southernmost south eastern corner of that severance; thence north easterly, northerly, westerly, again northerly, easterly, north westerly, again north easterly, generally north westerly, again north easterly, again north westerly, again northerly, again north westerly, again westerly and southerly along boundaries of that severance to the prolongation easterly of the southern boundary of Location 2273; thence westerly to and along that boundary and onwards to a south western side of Koorda-North-West Road; thence generally north westerly along sides of that road to the south eastern corner of the south western severance of Location 2808; thence westerly and northerly along boundaries of that severance and onwards to and northerly along the western boundary of Location 3794 to a southern side of Moningar East Road; thence westerly along that side and onwards to and westerly along a southern side of Moningar Road to the north western corner of Location 3517, a point on a present western boundary of the Shire of Koorda and thence generally northerly along boundaries of that shire to the starting point.

Land Administration Public Plans: Kokardine NE 1:25 000, Kokardine SE 1:25 000, Koorda NE 1:25 000, Newcarlbeon NW 1:25 000, Newcarlbeon NE 1:25 000, Newcarlbeon SW 1:25 000 and Newcarlbeon SE 1:25 000.)

Lake Margarette Ward

All that portion of land bounded by lines starting from the northeastern corner of Ninghan Location 786, a point on a present eastern boundary of the Shire of Koorda and extending westerly and southerly along boundaries of that location to the southeastern corner of Location 785; thence westerly along the southern boundaries of that location and Location 782 and onwards to the eastern boundary of Location 781; thence northerly and southwesterly along boundaries of that location to the prolongation easterly of the southern boundary of Location 763; thence westerly to and westerly along that boundary and westerly, northerly and again westerly along boundaries of Location 152 to the eastern boundary of Location 151; thence northerly and westerly along boundaries of that location and onwards to a western side of Kooda-Mollerin Road; thence southerly along that side and onwards to a southern side of Margarette Road; thence westerly along that side to the easternmost northeastern corner of the southeastern severance of Location 2814; thence southerly and westerly along boundaries of that severance to an eastern side of Commonwealth Road; thence generally southerly along sides of that road to the northwestern corner of Location 623; thence easterly and southerly along boundaries of that location and southerly along the western boundary of Location 2807 and onwards to the northwestern corner of Location 2799; thence southerly along the western boundary of that location and southerly, westerly and again southerly along sides of Burton Road and onwards to the northern boundary of Location 217; thence westerly, southerly and easterly along boundaries of that location to the eastern side of Greenham Road; thence southerly along that side and onwards to a northwestern boundary of Location 1790; thence northeasterly, southerly and westerly along boundaries of that location and onwards to the eastern boundary of Location 1816; thence southerly and westerly along boundaries of that location to the northwestern corner of Location 1792; thence southerly and easterly along boundaries of that location and onwards to an eastern side of Koorda-Mollerin Road; thence generally southerly along sides of that road to the southwestern corner of a central severance of Avon Location 28321; thence southeasterly along the southwestern boundary of that severance and onwards to the prolongation westerly the northern side of Scott Street; thence easterly to and along that side to the prolongation northerly of the western side of Rae Street; thence southerly to and along that side to a southwestern side of Pearman Street; thence northwesterly, westerly, again northwesterly and southwesterly along sides of that street to the southeastern side of Lodge Street; thence southwesterly along that side to the prolongation southeasterly of the northeastern boundary of Koorad Lot 164; thence northwesterly to and northwesterly, westerly and southwesterly along boundaries of that lot and southwesterly along the northwestern boundaries of Lots 165 to 171 inclusive and onwards to a southwestern side of Haig Street; thence southeasterly along that side, easterly along the southern side of Marriot Street and southeasterly along a southwestern side of Koorda-Southern Cross Road to the prolongation southerly of the western boundary of Avon Location 19160; thence northerly and easterly along boundaries of that location to the western boundary of Location 19388; thence northerly and easterly along boundaries of that location and easterly and southerly along boundaries of Location 22975 to the prolongation westerly of the westernmost northern boundary of Location 24343; thence easterly to and easterly, northerly, again easterly, southerly, again easterly, again northerly, again easterly, again northerly, again easterly and again southerly along boundaries of that location to the northern boundary of the western severance of Location 22749; thence easterly along that boundary and the northern boundaries of the eastern severances of the last mentioned location and Location 22748 to the northeastern corner of the last mentioned severance, a point on a present eastern boundary of the Shire of Koorda and thence generally northerly along boundaries of that shire to the starting point.

Land Administration Public Plans: Koorda NE 1:25 000, Kurgunning NW 1:25 000, Lake Wallambin NW 1:25 000, Newcarlbeon NE 1:25 000, Newcarlbeon SE 1:25 000 and Koorda Townsite.

Badgerin Rock Ward

All that portion of land bounded by lines starting from the northwestern corner of Avon Location 12658, a point on a present western boundary of the Shire of Koorda and extending easterly along the northern boundary of that location and easterly, southerly, again easterly and northerly along boundaries of Location 14828 to the northwestern corner of Location 14829; thence easterly along the northern boundaries of that location and Location 24310 and onwards to and easterly, northerly and again easterly along sides of Best Bypass Road to the southwestern corner of Location 20669; thence easterly and northerly along boundaries of that location to a southern side of Best Road; thence easterly, northeasterly and northerly along sides of that road to a southern side of Cadoux Koorda Road; thence easterly along that side to the northeastern corner of Location 14944; thence southerly along the eastern boundary of that location to the northwestern corner of Location 24576; thence southeasterly, easterly and southerly along boundaries of that location to the northwestern corner of the western severance of Location 17368; thence southeasterly along the northeastern boundary of that severance to the southernmost southeastern corner of Location 20984; thence generally northwesterly, generally northerly, northeasterly and southeasterly along boundaries of that location to the western corner of Koorda Lot 254; thence northeasterly and southeasterly along boundaries of that lot and southeasterly along the northeastern boundary of Lot 250 and onwards to the northwestern corner of Lot 284; thence generally southeasterly, southerly and southwesterly along boundary of that lot and southwesterly along a northwestern side of Railway Street to the prolongation northwesterly of the northeastern side of Haig Street; thence southeasterly to and along that side to the western corner of Lot 46; thence generally southeasterly and generally northeasterly along boundaries of that lot and northeasterly along the northwestern side of Allenby Street and onwards to the northern side of Scott Street; thence westerly along that side and onwards to the prolongation southeasterly of the southwestern boundary of a central severance of Location 28321; thence northwesterly to and along that side to an eastern side of Koorda-Mollerin Road; thence generally northerly along sides of that road to the prolongation easterly of the southern boundary of Ninghan Location 1792; thence westerly to and westerly and northerly along boundaries of that location to the southwestern corner of Location 1816; thence westerly along the prolongation westerly of the southern boundary of that location to the eastern boundary of the northern severance of Location 2333; thence northerly and westerly along boundaries of that location to the eastern boundary of Location 2332; thence southerly and generally northwesterly along boundaries of that location to the southernmost southwestern corner of Location 155; thence generally northerly along western boundaries of that location and onwards to the southeastern boundary of the northern severance of Location 177; thence northeasterly, southeasterly and northerly along boundaries of that severance to the easternmost southeastern corner of Location 4224; thence westerly, southerly, again westerly, again southerly, generally northwesterly, again westerly, northerly, again westerly and northeasterly along boundaries of that location to the prolongation easterly of the southernmost southern boundary of the eastern severance of Location 2246; thence westerly to the southernmost southeastern corner of that severance; thence northeasterly, northerly, westerly, again northerly, easterly, northwesterly, again northeasterly, generally northwesterly, again northeasterly, again northwesterly, again northerly, again northwesterly, again westerly and southerly along boundaries of that severance to the prolongation easterly of the southern boundary of Location 2273; thence westerly to and along that boundary and onwards to a southwestern side of Koorda-North-West Road; thence generally northwesterly along sides of that road to the southeastern corner of the southwestern severance of Location 2808; thence westerly and northerly along boundaries of that severance and onwards to and northerly along the western boundary of Location 3794 to a southern side of Moningar East road; thence westerly along that side and onwards to and westerly along a southern side of Moningar Road to the northwestern corner of Location 3517; a point on a present western boundary of the Shire of Koorda and thence generally southerly along boundaries of that shire to the starting point.

(Land Administration Public Plans Koorda Townsite, Kokardine SE 1:25 000, Koorda NW 1:25 000, Koorda NE 1:25 000, Newcarlbeon SW 1:25 000 and Newcarlbeon SE 1:25 000.)

Boorlaming Ward

All that portion of land bounded by lines starting from the northwestern corner of Avon Location 12658, a point on a present western boundary of the Shire of Koorda and extending easterly along the northern boundary of that location and easterly, southerly, again easterly and northerly along boundaries of Location 14828 to the northwestern corner of Location 14829; thence easterly along the northern boundaries of that location and Location 24310 and onwards to and easterly, northerly and again easterly along sides of Best Bypass Road to the southwestern corner of Location 20669; thence easterly and northerly along boundaries of that location to a southern side of Best Road; thence easterly, northeasterly and northerly along sides of that road to a southern side of Cadoux Koorda Road; thence easterly along that side to the northeastern corner of Location 14944; thence southerly along the eastern boundary of that location to the northwestern corner of Location 24576; thence southeasterly, easterly and southerly along boundaries of that location to the northwestern corner of the western severance of Location 17368; thence southeasterly along the northeastern boundary of that severance and onwards to a southeastern side of Railway Street; thence northeasterly along that side to the prolongation northwesterly of the southwestern side of Birdwood Street; thence southeasterly to and along that side and generally southeasterly and generally southwesterly along boundaries of Koorda Lot 94 to a northwestern side of Greenham Street; thence southwesterly along that side to the northernmost northeastern boundary of Avon Location 28144; thence northwesterly and southwesterly along boundaries of that location to the northeastern boundary of Location 28145; thence northwesterly along that boundary to an eastern side of Koorda Road; thence southerly along that side to the prolongation easterly of the northern side of the eastern section of Dowerin Koorda Road; thence westerly to and along that side and onwards to and generally westerly along northern sides of the western section of Dowerin Koorda Road to the prolongation northerly of the western boundary of the western severance of Location 14898; thence southerly to and along that boundary to the northern boundary of the western severance of Location 12663; thence westerly, southwesterly, southeasterly, southerly, easterly and again southeasterly along boundaries of that severance and onwards to the northern boundary of the western severance of Location 16396; thence easterly along that boundary and onwards to and easterly, southeasterly, southerly, southwesterly, again southerly, again southeasterly, again southerly and again southwesterly along boundaries of the eastern severance of the last mentioned location to the northeastern corner of the

southeastern severance of Location 14428; thence southerly along the eastern boundary of that severance and a western side of Koorda-Wyalkatchem Road to the southeastern corner of Cowcowing Agricultural Area Lot 121; thence westerly along the southern boundary of that lot to the eastern boundary of the eastern severance of Lot 124; thence southerly along that boundary and onwards to the northernmost northern boundary of Part Avon Location 6693 as comprised in Certificate of Title Volume 899 Folio 100; thence westerly and southerly along boundaries of that part location to the northeastern corner of the northeastern severance of Location 16783; thence southwesterly along the southeastern boundary of that severance and onwards to and southwesterly along the southeastern boundary of the western severance of the last mentioned location to its southeastern corner, a point on a present southern boundary of the Shire of Koorda and thence generally westerly and generally northerly along boundaries of that shire to the starting point.

(Land Administration Public Plans Koorda Townsite, Koorda NW 1:25 000, Koorda NE 1:25 000 and Koorda SE 1:25 000.)

Dukin Ward

All that portion of land bounded by lines starting from the northeastern corner of the eastern severance of Avon Location 22748, a point on a present eastern boundary of the Shire of Koorda and extending westerly along the northernmost northern boundary of that severance, the northern boundary of the eastern severance of Location 22749 and onwards to and westerly along the northern boundary of the western severance of the last mentioned location to the easternmost southeastern corner of Location 24343; thence northerly, westerly, southerly, again westerly, again southerly, again westerly, again northerly, again westerly, again southerly and again westerly along boundaries of that location and onwards to the easternmost eastern boundary of Location 22975; thence northerly and westerly along boundaries of that location and westerly and southerly along boundaries of Location 19388 to the northeastern corner of Location 19160; thence westerly and southerly along boundaries of that location and onwards to the easternmost northeastern corner of Location 16386; thence northwesterly and southwesterly along boundaries of that location to a southwestern side of Ninghan Road; thence northwesterly along that side to the prolongation northeasterly of the northwestern side of Best Street; thence southwesterly to and along that side to the prolongation southeasterly of the northwestern boundary of Koorda Lot 184; thence northwesterly to and along that boundary and onwards to and northwesterly along the northeastern boundary of Lot 183 and again onwards to a northeastern corner of Lot 94; thence generally southeasterly and generally southwesterly along boundaries of that lot to a northwestern side of Greenham Street; thence southwesterly along that side to the northernmost northeastern boundary of Avon Location 28144; thence northwesterly and southwesterly along boundaries of that location to the northeastern boundary of Location 28145; thence northwesterly along that boundary to an eastern side of Koorda Road; thence southerly along that side to the prolongation easterly of the northern side of the eastern section of Dowerin Koorda Road; thence westerly to and along that side and onwards to and generally westerly along northern sides of the western section of Dowerin Koorda Road to the prolongation northerly of the western boundary of the western severance of Location 14898; thence southerly to and along that boundary to the northern boundary of the western severance of Location 12663; thence westerly, southwesterly, southeasterly, southerly, easterly and again southeasterly along boundaries of that severance and onwards to the northern boundary of the western severance of Location 16396; thence easterly along that boundary and onwards to the easterly, southeasterly, southerly, southwesterly, again southerly, again southeasterly, again southerly and again southwesterly along boundaries of the eastern severance of the last mentioned location to the northeastern corner of the southeastern severance of Location 14428; thence southerly along the eastern boundary of that severance and a western side of Koorda-Wyalkatchem Road to the southeastern corner of Cowcowing Agricultural Area Lot 121; thence westerly along the southern boundary of that lot to the eastern boundary of the eastern severance of Lot 124; thence southerly along that boundary and onwards to the northernmost northern boundary of Part Avon Location 6693 as comprised in Certificate of Title Volume 899 Folio 100; thence westerly and southerly along boundaries of that part location to the northeastern corner of the northeastern severance of Location 16783; thence southwesterly along the southeastern boundary of that severance and onwards to and southwesterly along the southeastern boundary of the western severance of the last mentioned location to its southeastern corner, a point on a present southern boundary of the Shire of Koorda and thence generally easterly and generally northerly along boundaries of that shire to the starting point.

(Land Administration Public Plans Koorda Townsite, Koorda NE 1:25 000, Koorda SE 1:25 000 and Lake Wallambin NW 1:25 000.)

Koorda Ward

All that portion of land bounded by lines starting from the northern corner of Koorda Lot 254 and extending southeasterly along the northeastern boundaries of that lot and Lot 250 and onwards to the northwestern corner of Lot 284; thence generally southeasterly, southerly and southwesterly along boundary of that lot and southwesterly along a northwestern side of Railway Street to the prolongation northwesterly the northeastern side of Haig Street; thence southeasterly to and along that side to the western corner of Lot 46; thence generally southeasterly and generally northeasterly along boundaries of that lot and northeasterly along the northwestern side of Allenby Street and onwards to the northern side of Scott Street; thence easterly along that side to the prolongation northerly of the western side of Rae Street; thence southerly to and along that side to a southwestern side of Pearman Street; thence northwesterly, westerly, again northwesterly and southwesterly along sides of that street to the southeastern side of Lodge Street; thence southwesterly along that side to the prolongation southeasterly of the northeastern boundary of Koorda Lot 164; thence northwesterly to and northwesterly, westerly and southwesterly along boundaries of that lot and southwesterly along the northwestern boundaries of Lots 165 to 171 inclusive and onwards to a southwestern side of Haig Street; thence southeasterly along that side and onwards to the northernmost northern boundary of Avon Location 16386; thence westerly and southwesterly along boundaries of that location to a southwestern side of Ninghan Road; thence northwesterly along that side to the prolongation northeasterly of the northwestern side of Best Street; thence southwesterly to and along that side to the prolongation southeasterly of the southwestern side of Birdwood Street; thence northwesterly to and along that side and onwards to the southeastern side of

Railway Street; thence southwesterly along that side to the prolongation southeasterly of the southernmost southwestern boundary of Koorda Lot 255; thence northwesterly to and generally northwesterly along boundaries of that lot to the southwestern corner of Lot 256; thence northerly along the western boundary of that lot and northerly, northeasterly and southeasterly along boundaries of Lot 255 to the western corner of Lot 254 and thence northeasterly along the northwestern boundary of that lot to the starting point.

(Land Administration Public Plan Koorda Townsite.)

LOCAL GOVERNMENT ACT 1960

SHIRE OF MUNDARING (WARD BOUNDARIES) ORDER No. 1, 1987

MADE by His Excellency the Governor under the provisions of section 12 and 20 of the Local Government Act.

Citation

1. This Order may be cited as the "Shire of Mundaring (Ward Boundaries) Order No. 1, 1987".

Alteration and Re-description of Existing Wards

2. On and from 7 May 1988 the existing Central, East, South and West Wards shall be as designated and described in the Schedule to this Order.

Sitting Members to go out of Office

3. All councillors of the Shire holding office for the Central and East Wards shall go out of office immediately before 7 May 1988.

Elections to be Held

4. Elections to fill the offices of councillor for each of the Central and East Wards shall be held on 7 May 1988.

By His Excellency's Command,
G. PEARCE,
Clerk of the Council.

Schedule Technical Description

Amendment and Redescription of the Wards of the Shire of Mundaring

West Ward

All that portion of land bounded by lines starting from the intersection of a southwestern boundary of Swan Location 8943 with a line in prolongation southwesterly of the centreline of the northern section of Scott Street, a point on a present southwestern boundary of the Shire of Mundaring, and extending northeasterly to and generally northeasterly and generally northwesterly along that centreline and onwards to the centreline of Great Eastern Highway; thence generally easterly along that centreline to a line in prolongation southwesterly of the centreline of Lyon Place; thence northeasterly to and northeasterly and generally northwesterly along that centreline and onwards to the centreline of Park Road; thence generally northwesterly along that centreline to a line in prolongation southerly of the western boundary of Location 1671; thence northerly to and northerly along that boundary and northerly along the western boundary of Location 2050 to the southwestern corner of Location 10513; thence northerly and generally northeasterly along boundaries of that location to a northwestern side of Victoria Road; thence generally northeasterly along sides of that road to a line in prolongation southwesterly of the centreline of Falls Road; thence northeasterly to and generally northeasterly along that centreline to a line in prolongation southwesterly of the easternmost southeastern boundary of the northern severance of Location 10159; thence northeasterly to and northeasterly, northerly and westerly along boundaries of that location to the southeastern corner of Lot 100 of Locations 12 and 1310, as shown on Office of Titles Diagram 68629; thence northerly along the eastern boundary of that lot to its northeastern corner, a point on a present northern boundary of the Shire of Mundaring, and thence westerly, southerly, generally southwesterly, again southerly and generally southeasterly along boundaries of that shire to the starting point.

South Ward

All that portion of land bounded by lines starting from the intersection of the left bank of the Helena River with a line in prolongation southeasterly of the easternmost northeastern boundary of Swan Location 5342, a point on a present southern boundary of the Shire of Mundaring, and extending northwesterly to and generally northwesterly along boundaries of that location to a line in prolongation southeasterly of the northeastern boundary of Greenmount Suburban Area Lot 206; thence northwesterly to and northwesterly along that boundary to the southeastern corner of Lot 203; thence generally northerly along eastern boundaries of that lot and onwards to the southeastern corner of Lot 199; thence northerly along the eastern boundary of that lot to the western side of Nelson Road; thence northerly along that side and onwards to the centreline of Ryecroft Road; thence generally westerly along that centreline to a line in prolongation southwesterly of the northeastern boundary of Glen Forrest Lot 362; thence northeasterly to and northeasterly along that boundary to the southwestern corner of Swan Location 1249; thence northerly along the western boundary of that location and onwards to the easternmost southwestern boundary of Glen Forrest Lot 125; thence generally southwesterly and northerly along boundaries of that lot to the eastern side of Newman Road; thence northerly along that side and onwards to the easternmost southeastern corner of Lot 553; thence northerly along the easternmost eastern boundary of that lot and northerly along the eastern boundary of Lot 68 and onwards to the centreline of Great Eastern Highway; thence generally westerly along that centreline to a line in prolongation northwesterly of the centreline of the northern section of Scott Street; thence southeasterly to and generally southeasterly and generally southwesterly along that centreline and onwards to a southwestern side of Swan Location 8943, a point on a present southwestern boundary of the Shire of Mundaring, and thence southeasterly, southwesterly, again southeasterly, westerly, northerly, generally westerly, generally southerly, generally southeasterly and generally easterly along boundaries of that shire to the starting point.

Central Ward

All that portion of land bounded by lines starting from the intersection of a line in prolongation westerly of the northernmost northern boundary of Lot 69 of Swan Locations 12 and 1310, as shown on Office of Titles Plan 6053 (1), with the centreline of Roland Road, a point on a present northern boundary of the Shire of Mundaring, and extending generally southeasterly, generally southwesterly and again generally southeasterly along that centreline to a line in prolongation westerly of the southernmost southern boundary of Lot 69; thence easterly to and easterly along that boundary to the northwestern corner of Location 1834; thence easterly and southerly along boundaries of that location to the northern boundary of Location 1785; thence westerly, southerly, easterly and generally southerly along boundaries of that location to the westernmost northwestern corner of Location 1871; thence southerly along the westernmost western boundary of that location and onwards to the centreline of Richardson Road; thence easterly along that centreline to a line in prolongation northerly of the centreline of Iron Road; thence southerly to and southerly along that centreline and onwards to the centreline of Riley Road; thence generally northwesterly along that centreline to a line in prolongation northerly of the centreline of Lacy Road; thence southerly to and southerly along that centreline to the centreline of Milligan Road; thence easterly along that centreline and onwards to the centreline of Jarrah Road; thence generally southeasterly along that centreline and onwards to the centreline of Stevens Street; thence westerly along that centreline to a line in prolongation northerly of the centreline of the northern section of Eagle Street; thence southerly to and southerly along that centreline and onwards to the centreline of Walker Street; thence easterly along that centreline to a line in prolongation northerly of the centreline of the southern section of Eagle Street; thence southerly to and southerly along that centreline and onwards to a southeastern side of Helena Terrace; thence northwesterly along that side to the northernmost northwestern corner of the northern severance of Mundaring Lot 100; thence southeasterly and southwesterly along boundaries of that severance and onwards to the northeastern corner of the southern severance of Lot 100; thence southwesterly and northwesterly along boundaries of that severance to the southeastern corner of the southern severance of Lot 99; thence northwesterly along the southernmost southwestern boundary of that severance and northwesterly along the southernmost southwestern boundary of Lot 98 to a northeastern boundary of Mahogany Creek Suburban Area Lot 51; thence southeasterly along that boundary and southeasterly along the northeastern boundaries of Lots 53 and 54 and onwards to the northeastern corner of Swan Location 1199; thence southeasterly along the northeastern boundary of that location and southeasterly along the northeastern boundaries of Locations 1201 and 1203 to the northern boundary of Location 928; thence easterly and southerly along boundaries of that location to the northern boundary of Location 929; thence easterly and southerly along boundaries of that location to the northern boundary of Location 930; thence easterly and southerly along boundaries of that location to the northwestern corner of Location 1845; thence easterly and southerly along boundaries of that location and onwards to the centreline of McCallum Road; thence generally southeasterly along that centreline to a line in prolongation westerly of the northern boundary of Location 2765; thence easterly to and easterly and southerly along boundaries of that location and onwards to the left bank of the Helena River, a point on a present southwestern boundary of the Shire of Mundaring; thence generally northwesterly and generally southwesterly along boundaries of that shire to a line in prolongation southeasterly of the easternmost northeastern boundary of Swan Location 5342, thence northwesterly to and generally northwesterly along boundaries of that location to a line in prolongation southeasterly of the northeastern boundary of Greenmount Suburban Area Lot 206; thence northwesterly to and northwesterly along that boundary to the southeastern corner of Lot 203; thence generally northerly along eastern boundaries of that lot and onwards to the southeastern corner of Lot 199; thence northerly along the eastern boundary of that lot to the western side of Nelson Road; thence northerly along that side and onwards to the centreline of Ryecroft Road; thence generally westerly along that centreline to a line in prolongation southwesterly of the northwestern boundary of Glen Forrest Lot 362; thence northeasterly to and northeasterly along that boundary to the southwestern corner of Swan Location 1249; thence northerly along the western boundary of that location and onwards to the easternmost southeastern boundary of Glen Forrest Lot 125; thence generally southwesterly and northerly along boundaries of that lot to the eastern side of Newman Road; thence northerly along that side and onwards to the easternmost southeastern corner of Lot 553; thence northerly along the easternmost eastern boundary of that lot and northerly along the eastern boundary of Lot 68 and onwards to the centreline of Great Eastern Highway; thence generally easterly along that centreline to a line in prolongation southwesterly of the centreline of Lyon Place; thence northeasterly to and northeasterly and generally northwesterly along that centreline and onwards to the centreline of Park Road; thence generally northwesterly along that centreline to a line in prolongation southerly of the western boundary of Location 1671; thence northerly to and northerly along that boundary and northerly along the western boundary of Location 2050 to the southwestern corner of Location 10513; thence northerly and generally northeasterly along boundaries of that location to a northwestern side of Victoria Road; thence generally northeasterly along sides of that road to a line in prolongation southwesterly of the centreline of Falls Road; thence northeasterly to and generally northeasterly along that centreline to a line in prolongation southwesterly of the easternmost southeastern boundary of the northern severance of Location 10159; thence northeasterly to and northeasterly, northerly and westerly along boundaries of that location to the southeastern corner of Lot 100 of Locations 12 and 1310, as shown on Office of Titles Diagram 68629; thence northerly along the eastern boundary of that lot to its northeastern corner, a point on a present northern boundary of the Shire of Mundaring, and thence easterly along that boundary to the starting point.

East Ward

All that portion of land bounded by lines starting from the intersection of a line in prolongation westerly of the northernmost northern boundary of Lot 69 of Swan Locations 12 and 1310, as shown on Office of Titles Plan 6053 (1), with the centreline of Roland Road, a point on a present northern boundary of the Shire of Mundaring, and extending generally southeasterly, generally southwesterly and again generally southeasterly along that centreline to a line in prolongation westerly of the southernmost southern boundary of Lot 69; thence easterly to and easterly along that boundary to the northwestern corner of Location 1834; thence easterly and southerly along boundaries of that location to the northern boundary of Location 1785; thence westerly, southerly, easterly and generally southerly along boundaries of that location to the westernmost northwestern corner of Location 1871; thence southerly along the westernmost western boundary of that location and onwards to the centreline of

Richardson Road; thence easterly along that centreline to a line in prolongation northerly of the centreline of Iron Road; thence southerly to and southerly along that centreline and onwards to the centreline of Riley Road; thence generally northwesterly along that centreline to a line in prolongation northerly of the centreline of Lacey Road; thence southerly to and southerly along that centreline to the centreline of Milligan Road; thence easterly along that centreline and onwards to the centreline of Jarrah Road; thence generally southeasterly along that centreline and onwards to the centreline of Stevens Street; thence westerly along that centreline to a line in prolongation northerly of the centreline of the northern section of Eagle Street; thence southerly to and southerly along that centreline and onwards to the centreline of Walker Street; thence easterly along that centreline to a line in prolongation northerly of the centreline of the southern section of Eagle Street; thence southerly to and southerly along that centreline and onwards to a southeastern side of Helena Terrace; thence northwesterly along that side to the northernmost northwestern corner of the northern severance of Mundaring Lot 100; thence southeasterly and southwesterly along boundaries of that severance and onwards to the northeastern corner of the southern severance of Lot 100; thence southwesterly and northwesterly along boundaries of that severance to the southeastern corner of the southern severance of Lot 99; thence northwesterly along the southernmost southwestern boundary of that severance and northwesterly along the southernmost southwestern boundary of Lot 98 to a northeastern boundary of Mahogany Creek Suburban Area Lot 51; thence southeasterly along that boundary and southeasterly along the northeastern boundaries of Lots 53 and 54 and onwards to the northeastern corner of Swan Location 1199; thence southeasterly along the northeastern boundary of that location and southeasterly along the northeastern boundaries of Locations 1201 and 1203 to the northern boundary of Location 928; thence easterly and southerly along boundaries of that location to the northern boundary of Location 929; thence easterly and southerly along boundaries of that location to the northern boundary of Location 930; thence easterly and southerly along boundaries of that location to the northwestern corner of Location 1845; thence easterly and southerly along boundaries of that location and onwards to the centreline of McCallum Road, thence generally southeasterly along that centreline to a line in prolongation westerly of the northern boundary of Location 2765; thence easterly to and easterly and southerly along boundaries of that location and onwards to the left bank of the Helena River, a point on a present southwestern boundary of the Shire of Mundaring and thence generally southeasterly, generally easterly, generally northerly, westerly, again generally northerly, again westerly, generally southerly, generally westerly, southerly and again westerly along boundaries of that shire to the starting point.

(Department of Land Administration Public Plans: Mundaring NW, NE, SW, SE 1:25 000, Perth 10 000 B.G.34/7.5, 7.7; Perth 2 000 B.G.34/24.30, 24.31, 25.31, 27.31, 27.32, 28.33, 31.32, 31.33, 31.34, 32.28, 32.29, 32.30, 32.31, 32.32, M116-4, M117-4, M132-4, M147-4, M148-4, M163-4, M179-4 and M182-4.)

LOCAL GOVERNMENT ACT 1960

SHIRE OF NORTHAM (WARD BOUNDARIES AND REPRESENTATION)

ORDER No. 1 1987

MADE by His Excellency the Governor under the provisions of sections 10, 12 and 20 of the Local Government Act.

Citation

1. This Order may be cited as the "Shire of Northam (Ward Boundaries and Representation) Order No. 1 1987".

Abolition of Existing Wards

2. On and from 7 May 1988 the existing North, Central, South, East and Wundowie Wards of the Shire shall be abolished.

Sitting Members to go out of Office

3. All councillors of the Shire holding office for the North, Central, South, East and Wundowie Wards shall go out of office immediately before 7 May 1988.

Creation of New Wards

4. On and from 7 May 1988 there shall be created in the Shire three new wards of West, Central and East as designated and described in the Schedule to this Order.

Ward Membership

5. On and from 7 May 1988 the number of offices of councillor for each of the West, Central and East Wards shall be three.

Elections to be Held

6. Elections to fill the offices of councillor for the West, Central and East Wards shall be held on 7 May 1988.

By His Excellency's Command,

G. PEARCE,
Clerk of the Council.

Schedule

Technical Description

Amendment and Redescription of Wards of the Shire of Northam

West Ward

All that portion of land bounded by lines starting from the northern corner of lot M2058, of Avon Location 1953, as shown on Office of Titles Plan 6225(3), a point on a present western boundary of the Shire of Northam, and extending southeasterly along the northeastern boundary of that lot to the centreline of Carlin Road; thence northeasterly, southerly, generally southwesterly, again southerly, easterly, generally southerly, again easterly and again

generally southerly along that centreline and onwards to a southeastern side of Bostock Street, thence generally southwesterly along sides of that road to an eastern side of Martin Street; thence generally southerly and southeasterly along sides of that street to the northwestern corner of Location 16377; thence northeasterly along the northwestern boundary of that location and northeasterly along the northwestern boundaries of Locations 3685 and 9499 to a southwestern side of Berry Brow Road; thence southeasterly, northeasterly, southerly, easterly, generally southeasterly, generally, southerly, again generally southeasterly and again easterly along sides of that road to the northeastern corner of Location 27695, a point on a present northeastern boundary of the Shire of Northam and thence generally southeasterly, generally southwesterly, westerly, generally northerly and generally northeasterly along boundaries of that shire to the starting point.

Central Ward

All that portion of land bounded by lines starting from the northern corner of lot M2058 of Avon Location 1953, as shown on Office of Titles Plan 6225(3), a point on a present western boundary of the Shire of Northam, and extending southeasterly along the northeastern boundary of that lot to the centreline of Carlin Road; thence northeasterly, southerly, generally southwesterly, again southerly, easterly, generally southerly, again easterly and again generally southerly along that centreline and onwards to a southeastern side of Bostock Street, thence generally southwesterly along sides of that road to an eastern side of Martin Street, thence generally southerly and southeasterly along sides of that street to the northwestern corner of Location 16377; thence northeasterly along the northwestern boundary of that location and northeasterly along the northwestern boundaries of Location 3685 and 9499 to a southwestern side of Berry Brow Road; thence southeasterly, northeasterly, southerly, easterly, generally southeasterly, generally southerly, again generally southeasterly and again easterly along sides of that road to the northeastern corner of Location 27695, a point on a present northeastern boundary of the Shire of Northam; thence northwesterly and generally northeasterly along boundaries of that shire to the centreline of the Avon River; thence generally northwesterly downwards along that centreline to a line in prolongation southwesterly of the southeastern boundary of the western severance of Location 36; thence northeasterly to the southern corner of that severance, the present southernmost southern corner of the Town of Northam; thence generally northwesterly, northeasterly, northwesterly, southwesterly, again northwesterly, again northeasterly, again northwesterly and again northeasterly along boundaries of that town to the centreline of the Avon River; thence generally westerly and generally northwesterly downwards along that centreline to a line in prolongation southwesterly of the northwestern boundary of lot 8 of Location U, as shown on Office of Titles Diagram 5700, a point on a present northwestern boundary of the Shire of Northam and thence generally southwesterly, generally southeasterly, again generally southwesterly, generally northwesterly and southeasterly along boundaries of that shire to the starting point.

East Ward

All that portion of land bounded by lines starting from the intersection of the southeastern boundary of Avon Location 28376 with the centreline of the Avon River and extending generally northwesterly downwards along that centreline to a line in prolongation southwesterly of the southeastern boundary of the western severance of Location 36; thence northeasterly to the southern corner of that severance, the present southernmost southern corner of the Town of Northam; thence northeasterly, generally southerly, again northeasterly, northwesterly, again northeasterly, generally northwesterly, generally westerly, generally northeasterly, again generally northwesterly and south westerly along boundaries of that town to the centreline of the Avon River; thence generally westerly and generally northwesterly downwards along that centreline to a line in prolongation southwesterly of the northwestern boundary of lot 8 of Location U, as shown on Office of Titles Diagram 5700, a point on a present northwestern boundary of the Shire of Northam and thence generally northeasterly, generally easterly, generally southeasterly, generally southwesterly, generally westerly and southwesterly along boundaries of that shire to the starting point.

Department of Land Administration Public Plans: Chidlow NE, SW, SE, Goomalling SW, Grass Valley NW, NE, SW, SE, Jennacubbine SW, SE, Mount Observation NW, NE, SW, Northam NW, NE, SW, SE, Toodyay SW and SE 1:25 000; Avon 1.1, 1.2, Bakers Hill 2.2, Bakewell 1.7, 1.8 and Clackline 3.3 1:10 000; Bakers Hill 08.07 and 08.08, Northam 19.16, 19.17, 19.19, 19.20, 20.16, 21.17, 22.18, 22.19, 22.20, 22.21, 23.18, 23.19 and 23.20, Spencers Brook 20.10 and 20.11 1:2 000.)

LOCAL GOVERNMENT ACT 1960

SHIRE OF SERPENTINE-JARRAHDAL (WARD REPRESENTATION)

ORDER No. 1 1987

MADE by His Excellency the Governor under the provisions of sections 10 and 20 of the Local Government Act.

Citation

1. This Order may be cited as the "*Shire of Serpentine-Jarrahdale (Ward Representation) Order No. 1 1987*".

Reduction in Membership of the South Ward

2. The Number of offices of councillor for the South Ward shall be reduced from three to two with effect from immediately before 7 May 1988.

Increase in Membership of the North Ward

3. On and from 7 May 1988 the number of offices of councillor for the North Ward shall be increased from three to four.

Election to be Held

4. An election to fill the additional office of councillor for the North Ward shall be held on 7 May 1988.

By His Excellency's Command,
G. PEARCE,
Clerk of the Council.

LOCAL GOVERNMENT ACT 1960

SHIRE OF SWAN (WARD BOUNDARIES AND REPRESENTATION) ORDER No. 1 1987
MADE by His Excellency the Governor under the provisions of sections 10, 12 and 20 of the Local Government Act.

Citation

1. This Order may be cited as the "Shire of Swan (Ward Boundaries and Representation) Order No. 1 1987".

Alteration and Re-description of Existing Wards

2. On and from 7 May 1988 the existing North, Gidgegannup, West, Guildford, Midland and East Wards of the Shire shall be as designated and described in the Schedule to this Order.

Ward Membership

3. On and from 7 May 1988 the number of offices of councillor for:
- (i) the Guildford and North Wards shall be reduced from two to one; and
 - (ii) the West Ward shall be increased from two to four.

Sitting Members to go Out of Office

4. All councillors of the Shire holding office for the North, Guildford and East Wards shall go out of office immediately before 7 May 1988.

Re-naming of Ward

5. On and from 7 May 1988 the East Ward of the Shire shall be re-named the Swan Valley Ward.

Elections to be Held

6. Elections to fill the offices of councillor in the North, Guildford and Swan Valley Wards and the additional offices of councillor in the West Ward shall be held on 7 May 1988.

By His Excellency's Command,

G. PEARCE,
Clerk of the Council.

Schedule
Technical Description
Amendment and Redescription of the Wards
of the Shire of Swan

North Ward

All that portion of land bounded by lines starting from the southeastern corner of Swan Location 5199; a point on a present western boundary of the Shire of Swan and extending easterly and southerly along boundaries of Location 2470 to a northern side of Gngangara Road; thence easterly along that side and easterly, northerly and again easterly along sides of Henry Street to the northernmost southwestern corner of Lot 38 of Locations A and B, as shown on Office of Titles diagram 49854; thence northerly, easterly, southerly and again easterly along boundaries of that lot to the right bank of the Swan River; thence generally northeasterly upwards along that bank and generally northeasterly, upwards along the right bank of the Avon River to the northwestern boundary of the westernmost southwestern severance of Avon Location 28391; thence southwesterly along that boundary to the centreline of the Avon River; thence generally northeasterly upwards along that centreline to the easternmost northeastern corner of the northern severance of Lot 3 of Location 929 and Swan Locations 579 and 1352, as shown on Office of Titles plan 14190; thence westerly along a northern boundary of that lot to the right bank of the Avon River, thence generally northeasterly upwards along that bank to a line in prolongation easterly of the southern boundary of Location 1351, a point on a present northern boundary of the Shire of Swan and thence generally westerly and generally southerly along boundaries of that shire to the starting point.

Gidgegannup Ward

All that portion of land bounded by lines starting from the southwestern corner of Lot 1 of Swan Location 1317, as shown on Office of Titles plan 10872, a point on a present southern boundary of the Shire of Swan and extending generally northeasterly along southeastern sides of Toodyay Road to a line in prolongation southerly of the eastern boundary of Lot 11, as shown on Office of Titles diagram 3047, thence northerly to and northerly along that boundary and northerly, easterly, generally northerly, again easterly and again northerly along boundaries of Lot 250, as shown on Office of Titles diagram 13669, to an eastern boundary of the northeastern severance of Location 2; thence generally northerly and westerly along boundaries of that severance and onwards to the northeastern corner of the western severance of the last mentioned location; thence westerly along the northern boundary of that severance to the right bank of the Swan River; thence generally northeasterly upwards along that bank and generally northeasterly upwards along the right bank of the Avon River to the northwestern boundary of the westernmost southwestern severance of Avon Location 28391; thence southwesterly along that boundary to the centreline of the Avon River; thence generally northeasterly upwards along that centreline to the easternmost northeastern corner of the

northern severance of Lot 3 of Location 929 and Swan Location 579 and 1352, as shown on Office of Titles plan 14190, thence westerly along a northern boundary of that lot to the right bank of the Avon River, thence generally northeasterly upwards along that bank to a line in prolongation easterly of the southern boundary of Location 1351, a point on a present northern boundary of the Shire of Swan and thence easterly, generally southerly and generally westerly along boundaries of that shire to the starting point.

West Ward

All that portion of land bounded by lines starting from the southernmost southwestern corner of Swan Location 6813, a point on a present southern boundary of the Shire of Swan and extending northeasterly, northwesterly, northerly, generally northeasterly and again northerly along sides of Lord Street to the southwestern corner of Lot 133 of Location L, as shown on Office of Titles diagram 51053; thence southeasterly, generally northeasterly, northwesterly and northeasterly along boundaries of that lot and onwards to the southeastern corner of Lot 134; thence generally northwesterly, northerly and westerly along boundaries of that lot to the southeastern corner of Lot 40 of Location K1, as shown on Office of Titles Plan 2746 (1), thence northerly along the eastern boundary of that Lot and onwards to the southeastern corner of Lot 31; thence northerly and westerly along boundaries of that lot and northwesterly and northerly along boundaries of Lot 74 of Location K, as shown on Office of Titles Plan 2747 and onwards to the southwestern corner of Lot 45, thence northerly and easterly along boundaries of that lot to a line in prolongation southerly of the western side of Roedean Street, thence northerly to and along that side to a southern side of Cranleigh Street; thence westerly along that side to a western side of Girton Street; thence northerly along that side to the northern side of Harrow Street; thence easterly and northeasterly along sides of that street to a western side of Youle-Dean Road; thence northerly along that side and northerly and northwesterly along sides of that section of undedicated Youle-Dean Road, as shown on Office of Titles Plan 8644 (1) to the southernmost southeastern corner of Lot 15 of Locations G and G1, as shown on Office of Titles diagram 69020; thence westerly, generally northwesterly and northerly along boundaries of that lot and onwards to the southwestern corner of Lot 311 of Locations G and 1315, as shown on Office of Titles plan 4560 (1); thence northerly along the western boundary of that lot and northerly along the western boundary of Lot 308 of Location 1315 and onwards to the southern boundary of Lot 10, of Location E1 and 2516 as shown on Office of Titles diagram 56074 thence easterly and generally northerly along boundaries of that lot and onwards to a northern side of Gnangara Road; thence westerly along that side to the easternmost southeastern corner of Location 2470; thence northerly and westerly along boundaries of that location to the southeastern corner of Location 5199, a point on a present western boundary of the Shire of Swan and thence generally southerly and generally easterly along boundaries of that shire to the starting point.

Guildford Ward

All that portion of land bounded by lines starting from the northwestern corner of part of Swan Location 16, as shown on Office of Titles diagram 5489, a point on a present eastern boundary of the Shire of Swan and extending westerly along a line in prolongation westerly of the northern boundary of the last mentioned location to a western side of Midland Road; thence northerly along that side to the southernmost southeastern corner of Location 10802; thence westerly, northwesterly and southwesterly along boundaries of that location and southwesterly along the southeastern boundary of Location 10805, to the southernmost southwestern corner of that location; thence generally northwesterly, southwesterly, northwesterly, generally southwesterly again generally northwesterly, northeasterly and again generally northwesterly along boundaries of Lot 23 to 18 inclusive, of Location 16, as shown on Office of Titles Plan 4556 and diagram 10008, to the northeastern corner of Whiteman Road; thence northwesterly along the northeastern side of that road to the southernmost southwestern corner of Location 10803; thence generally northwesterly along boundaries of that location and generally northwesterly and northerly along boundaries of the eastern severance of Location 1832 to a line in prolongation northeasterly of the northernmost northwestern boundary of Lot 1 of Location 16, as shown on Office of Titles diagram 60886; thence southwesterly to and generally southwesterly, northerly and again generally southwesterly along boundaries of that lot to the centreline of the northern branch of the Helena River; thence generally southwesterly and generally northwesterly, downwards along that centreline to the centreline of the Midland-Welshpool Railway as shown on Office of Titles Plan 7492 (4); thence generally northeasterly along that centreline to a line in prolongation southeasterly of the southernmost southeastern side of Third Avenue; thence northwesterly to and northwesterly, northeasterly and again northwesterly along sides of that avenue to a southeastern corner of Location 5566; thence northerly and northeasterly along boundaries of that location to the left bank of the Swan River; thence north to the right bank of the Swan River; thence generally southwesterly, downwards along that bank to a line in prolongation northwesterly of the northernmost northeastern boundary of Location 94, a point on a present southwestern boundary of the Shire of Swan and thence; southeasterly, generally southwesterly, generally southeasterly, generally northeasterly again generally southeasterly and generally northwesterly along boundaries of that shire to the starting point.

Midland Ward

All that portion of land bounded by lines starting from the northernmost northeastern corner of lot 3 of Swan Location 1253, as shown on Office of Titles diagram 21915 a point on a present eastern boundary of the Shire of Swan and extending generally southwesterly, generally northwesterly and again generally southwesterly along southern sides of Toodyay Road to a line in prolongation southerly of the eastern side of the southern section of Wilson Street; thence northerly to and northerly along that side to a southwestern boundary of the standard gauge railway; as shown on Office of Titles plan 9551 (2); thence generally northwesterly along boundaries of that railway to the eastern corner of Lot 4 of Location 12 as shown on Office of Titles diagram 52245; thence westerly along the southern boundary of that lot and onwards to the northeastern corner of Lot 16 of Location 13, as shown on Office of Titles diagram 2456; thence westerly along the northern boundary of that lot and westerly along the northern boundary of Lot 15, as shown on Office of Titles diagram 2455 and onwards to the northeastern corner of the eastern severance of Lot 69, as shown on Office of Titles diagram 55842; thence westerly, generally southwesterly and generally southeasterly along boundaries of that severance to a line in prolongation easterly of a southern side of the

eastern section of Middle Swan Road; thence westerly to and generally westerly along that side and onwards to the right bank of the Swan River; thence generally southerly and generally southwesterly downwards along that bank to a line in prolongation north from the northeastern corner of Location 5566; thence south to and southwesterly and southeasterly along boundaries of the last mentioned location to the northernmost northwestern corner of Third Avenue; thence southeasterly, southwesterly and again southeasterly along sides of that avenue and onwards to the centreline of the Midland-Welshpool Railway, as shown on Office of Titles plan 7492 (4); thence generally southwesterly along that centreline to the centreline of the northern branch of the Helena River; thence generally southeasterly and generally northeasterly upwards along that centreline to the northwestern corner of Lot 1 of Location 16, as shown on Office of Titles diagram 60886; thence generally northeasterly, southerly and again generally northeasterly along boundaries of that lot and onwards to a southwestern boundary of the eastern severance of Location 1832; thence generally southeasterly along boundaries of that location and southeasterly along boundaries of Location 10803 to the northwestern corner of Whiteman Road; thence southeasterly along the northeastern side of that road and generally southeasterly, southwesterly, again generally southeasterly, generally northeasterly and again generally southeasterly along boundaries of Lots 18 to 23 inclusive, as shown on Office of Titles plan 4556 and diagram 10008, to the southeastern corner of Location 10805; thence northeasterly along the southeastern boundary of that location and northeasterly, southeasterly and easterly along boundaries of Location 10802 to a western side of Midland Road; thence southerly along that side to a line in prolongation westerly of the northern boundary of part of Location 3 as shown on Office of Titles diagram 5489; thence easterly along that prolongation to the northwestern corner of the last mentioned location, a point on a present southern boundary of the Shire of Swan and thence generally southeasterly, generally northwesterly and generally northeasterly along boundaries of that shire to the starting point.

East Ward

All that portion of land bounded by lines starting from the southernmost southwestern corner of Swan Location 6813, a point on a present southern boundary of the Shire of Swan and extending northeasterly, northwesterly, northerly, generally northeasterly and again northerly along sides of Lord Street, to the southwestern corner of Lot 133 of Location L, as shown on Office of Titles diagram 51053; thence southeasterly, generally northeasterly, northwesterly and northeasterly along boundaries of that lot and onwards to the southeastern corner of Lot 134; thence generally northwesterly, northerly and westerly along boundaries of that lot to the southeastern corner of Lot 40 of Location K1, as shown on Office of Titles Plan 2746 (1), thence northerly along the eastern boundary of that Lot and onwards to the southeastern corner of Lot 31; thence northerly and westerly along boundaries of that lot and northwesterly and northerly along boundaries of Lot 74 of Location K, as shown on Office of Titles plan 2747 and onwards to the southwestern corner of Lot 45, thence northerly and easterly along boundaries of that lot to a line in prolongation southerly of the western side of Roedean Street; thence northerly to and along that side to a southern side of Cranleigh Street thence westerly along that side to a western side of Girton Street thence northerly along that side to the northern side of Harrow Street; thence easterly and northeasterly along sides of that street to a western side of Youle-Dean Road; thence northerly along that side and northerly and northwesterly along sides of that section of undedicated Youle-Dean Road, as shown on Office of Titles plan 8644 (1) to the southernmost southeastern corner of Lot 15 of Locations G and G1, as shown on Office of Titles diagram 69020; thence westerly, generally northwesterly and northerly along boundaries of that lot and onwards to the southwestern corner of Lot 311 of Locations G and 1315, as shown on Office of Titles plan 4560 (1); thence northerly along the western boundary of that lot and northerly along the western boundary of Lot 308 of Location 1315 and onwards to the southern boundary of Lot 10, of Locations E1 and 2516 as shown on Office of Titles diagram 56074 thence easterly and generally northerly along boundaries of that lot and onwards to a northern side of Gnangara Road; thence easterly along that side and easterly, northerly and again easterly along sides of Henry Street to the northernmost southwestern corner of Lot 38 of Locations A and B, as shown on Office of Titles diagram 49854, thence northerly, easterly, southerly and again easterly along boundaries of that lot to the right bank of the Swan River; thence generally northerly upwards along that bank to the northern boundary of the western severance of Location 2; thence easterly along that boundary and onwards to the northern boundary of the northeastern severance of the last mentioned location; thence easterly and generally southerly along boundaries of that severance to the northernmost northwestern corner of Lot 250 of Location 1317, as shown on Office of Titles diagram 13669; thence southerly, westerly, generally southerly, again westerly and again southerly along boundaries of that lot and southerly along the eastern boundary of Lot 11, as shown on Office of Titles diagram 3047 and onwards to a southern side of Toodyay Road; thence generally southwestly, along southeastern side of that road to the northernmost northwestern corner of Location 1310; thence westerly along a line in prolongation westerly of the northern boundary of that location to a line in prolongation northerly of the western boundary of the last mentioned location; thence southerly along that prolongation to a southeastern side of Toodyay Road; thence generally southwesterly, generally northwesterly and again southwesterly along southern sides of Toodyay Road to a line in prolongation southerly of the eastern side of the southern section of Wilson Street; thence northerly to and northerly along that side to a southwestern boundary of the standard gauge railway; as shown on Office of Titles plan 9551 (2); thence generally northwesterly along boundaries of that railway to the eastern corner of Lot 4 of Location 12 as shown on Office of Titles diagram 52245; thence westerly along the southern boundary of that lot and onwards to the northeastern corner Lot 16 of Location 13, as shown on Office of Titles diagram 2456; thence westerly along the northern boundary of that lot and westerly along the northern boundary of Lot 15, as shown on Office of Titles diagram 2455 and onwards to the northeastern corner of the eastern severance of Lot 69, as shown on Office of Titles diagram 55842; thence westerly, generally southwesterly and generally southeasterly along boundaries of that severance to a line in prolongation easterly of a southern side of the eastern section of Middle Swan Road, thence westerly to and generally westerly along that side and onwards to the right bank of the Swan River; thence generally southerly and generally southwesterly downwards along that bank to a line in prolongation northwesterly of the northernmost northeastern boundary of Location 94, a point on a present southwestern boundary of the Shire of Swan and extending generally southwesterly, generally northeasterly and westerly along boundaries of that shire to the starting point.

LOCAL GOVERNMENT ACT 1960

SHIRE OF WANDERING (WARD BOUNDARIES) ORDER No. 1 1987

MADE by His Excellency the Governor under the provisions of section 12 of the Local Government Act.

Citation

1. This Order may be cited as the *Shire of Wandering (Ward Boundaries) Order No. 1 1987*.

Alteration and Re-description of Existing Wards

2. On and from 7 May, 1988 the existing North, South and North East Wards of the Shire shall be as designated and described in the Schedule to this Order.

By His Excellency's Command,
G. PEARCE,
Clerk of the Council.

Schedule

Technical Description

Amendment and Redescription of the Wards of the Shire of Wandering

North Ward

All that portion of land bound by lines starting from the intersection of the right bank of the Hotham River with the centreline of Moramocking Road, a point on a present southern boundary of the Shire of Wandering and extending generally northeasterly, generally northerly and again generally northeasterly along that centreline to the prolongation southerly of the eastern boundary of Avon Location 1301; thence northerly to and along that boundary and northerly, westerly, southerly, again westerly, again northerly and again westerly along boundaries of the northern severance of Location 9536 to the easternmost southeastern corner of Location 28199; thence northerly along the easternmost eastern boundary of the location and onwards to the southern boundary of Location 18768; thence easterly along that boundary to the western boundary of Location 21120; thence southerly along that boundary and southerly, easterly, northerly and again easterly along boundaries of Location 9872 and onwards to the northeastern side of Watts Road; thence southeasterly along that side to a northern side of Wandering Road North; thence easterly, generally northeasterly and again generally northeasterly along sides of that road to the southeastern corner of Location 4952; thence northerly along the eastern boundary of that location and generally northerly along western sides of Sheoak Road and onwards to a northern side of Ricks Road; thence westerly along that side to a western side of Herdigan Road; thence generally northerly, westerly and northerly along sides of that road and onwards to a northern side of Young Road, a point on a present northern boundary of the Shire of Wandering and thence generally westerly, northerly, westerly, again northerly, again westerly, southwesterly, generally southeasterly, southerly, easterly, again generally southeasterly, again westerly, again southerly, again easterly, again generally southeasterly and generally easterly along boundaries of that shire to the starting point.

Land Administration Public Plans: Dwarda NW 1:25 000, Dwarda NE 1:25 000, Wandering NW 1:25 000, Wandering NE 1:25 000, Wandering SW 1:25 000, Wandering SE 1:25 000, Luptons SE 1:25 000 and Wandering Townsite.

South Ward

All that portion of land bound by lines starting from the intersection of the right bank of the Hotham River with the centreline of Moramocking Road, a point on a present southern boundary of the Shire of Wandering and extending generally northeasterly, generally northerly and again generally northeasterly along that centreline to the prolongation southerly of the eastern boundary of Avon Location 1301; thence northerly to and along that boundary and northerly, westerly, southerly, again westerly, again northerly and again westerly along boundaries of the northern severance of Location 9536 to the easternmost southeastern corner of Location 28199; thence northerly along the easternmost boundary of that location and onwards to the southern boundary of Location 18768; thence easterly along that boundary to the western boundary of Location 21120; thence southerly along that boundary and southerly, easterly, northerly and again easterly along boundaries of Location 9872 and onwards to northeastern side of Watts Road; thence southeasterly along that side to a northern side of Wandering Road North; thence easterly and generally northeasterly along sides of that road to the prolongation northerly of the eastern boundary of the southeastern severance of Location 990; thence southerly to and along that boundary to the northern boundary of Location 1264; thence easterly, southerly, westerly and again southerly along boundaries of that location to the northeastern corner of the eastern severance of Location 484; thence southerly and westerly along boundaries of that severance to the northeastern corner of Location 770; thence southerly along the eastern boundary of that location and the eastern boundary of the eastern severance of Location 585 to a northern side of Wandering Pingelly Road; thence easterly, generally northeasterly, generally southeasterly, again generally northeasterly, generally easterly and again generally northeasterly along sides of that road to the prolongation easterly of the westernmost northern side of Pumphrey Road; thence easterly to and generally easterly and generally southeasterly along sides of that road and onwards to and southeasterly along a northeastern side of York Williams Road to the southernmost southeastern corner of the northeastern severance of Location 1099; thence generally northeasterly along boundaries of that severance to its easternmost southeastern corner, a point on a present eastern boundary of the Shire of Wandering and thence generally southerly and generally westerly along boundaries of that shire to the starting point.

Land Administration Public Plans: Dwarda N.W. 1:25 000, Dwarda N.E. 1:25 000, Dattening S.W. 1:25 000, Dattening S.E. 1:25 000, Wandering S.W. 1:25 000, Wandering S.E. 1:25 000 and Wandering Townsite.

North-East Ward

All that portion of land bounded by lines starting from the intersection of a northern side of Young Road with the prolongation northerly of a western side of Herdigan Road, a point on a present northern boundary of the Shire of Wandering and extending southerly to and southerly, easterly and generally southerly along sides of that road to a northern side of Ricks Road; thence easterly along that side to the prolongation northerly of a western side of Sheoak Road; thence southerly to and generally southerly along western sides of that road to and southerly along the eastern boundary of Location 4952 to a northwestern side of Wandering Road North; thence generally southwesterly, generally southerly and again generally southwesterly along sides of that road to the prolongation northerly of the eastern boundary of the southeastern severance of Location 990; thence southerly to and along that boundary to the northern boundary of Location 1264; thence easterly, southerly, westerly and again southerly along boundaries of that location to the northeastern corner of the eastern severance of Location 484; thence southerly and westerly along boundaries of that severance to the northeastern corner of Location 770; thence southerly along the eastern boundary of that location and the eastern boundary of the eastern severance of Location 585 to a northern side of Wandering-Pingelly Road; thence easterly, generally northeasterly, generally southeasterly, again generally northeasterly, generally easterly and again generally northeasterly along sides of that road to the prolongation easterly of the westernmost northern side of Pumphrey Road; thence easterly to and generally easterly and generally southeasterly along sides of that road and onwards to and southeasterly along a northeastern side of York-Williams Road to the southernmost southeastern corner of the northeastern severance of Location 1099; thence generally northeasterly along boundaries of that severance to its easternmost southeastern corner a point on a present eastern boundary of the Shire of Wandering and thence generally northerly, generally northwesterly and generally westerly along boundaries of that shire to the starting point.

Land Administration Public Plans: Dwarda N.W. 1:25 000, Dwarda N.E. 1:25 000, Wandering S.E. 1:25 000, Dattening S.E. 1:25 000, Dattening S.W. 1:25 000, and Wandering Townsite.

INDUSTRIAL RELATIONS ACT 1979

Notice

Section 80X

The notice for the Engineering Trades (State Energy Commission) Consolidated Award 1978 published in the *Government Gazette* on 13 June 1986 at page 1995 is rescinded in whole and is replaced by the following notice.

I, PETER M'CALLUM DOWDING, Minister for Labour, Productivity and Employment, acting pursuant to subsection (5) of section 80X of the Industrial Relations Act 1979, hereby declare that Division 4 of Part IIA of the Industrial Relations Act 1979, Promotion Appeal Boards shall not apply to or in relation to vacancies in the following classes of office:

(1) The following offices described in subclause (1) of Clause 32—Wages of the Engineering Trades (State Energy Commission) Consolidated Award 1978 and being as specified hereunder:

- (i) Armature Winder.
- (ii) Blacksmith.
- (iii) Boilermaker and/or Structural Steel Tradesman.
- (vi) Cable Jointer—First Class.
- (vii) Cable Jointer—Second Class.
- (viii) Cable Jointer—Trainee.
- (ix) Cable Jointers' Assistant.
- (xii) Electrical Fitter.
- (xiv) Electrical Installer.
- (xvii) Fitter.
- (xviii) Instrument Maker and Repairer.
- (xxi) Labourer—Cable Laying.
- (xxii) Lineman—Live Line.
- (xxiii) Lineman—First Grade.
- (xxiv) Lineman—Second Grade.
- (xxv) Lineman's Assistant.
- (xxvi) Machinist—First Class.
- (xxxii) Motor Mechanic.
- (xxxv) Radio Serviceman.
- (xxxvii) Sheet Metal Worker—First Class.
- (xxxix) Shot Blast & Sand Blast Dresser—(bb) Protected.
- (xliv) Toolmaker.
- (xlv) Tradesman's Assistant.
- (xlvii) Turner.
- (li) Welder—First Class.
Fourth Class.

(2) All offices classified as apprentice pursuant to subclause (3) of Clause 32—Wages of the Engineering Trades (State Energy Commission) Consolidated Award 1978.

(3) All offices classified as a junior worker pursuant to subclause (4) of Clause 32—Wages of the Engineering Trades (State Energy Commission) Consolidated Award 1978; and

(4) All offices classified as:

- Bodymaker—First Class.
- Survey Hand—Grade 1,
- Survey Hand—Grade 2,
- Survey Hand—Grade 3,
- Trainee Lineman,

by and employed in the State Energy Commission of Western Australia.

PETER DOWDING,
Hon. Minister for Labour,
Productivity and Employment.

REAL ESTATE AND BUSINESS AGENTS ACT 1978

(Section 101)

Notice

THE Real Estate and Business Agents Supervisory Board acting under section 101 of the Real Estate and Business Agents Act 1978 and Regulation 13 thereunder hereby prescribes in the schedule hereto, an amendment to the Code of Conduct for Sales Representatives to apply as from the date of publication of this *Gazette*.

D. MILLER,
Chairman.

Schedule

After clause 8 of the principal clauses the following clause be inserted—

8A. Where a Sales Representative receives on behalf of his employer an appointment from an original proprietor to sell a lot or proposed lot on a Strata Plan he shall give to the original proprietor a notice in the following form—

Statement to a Vendor who is an Original Proprietor of a Strata Lot.

The Strata Titles Act requires you to give to a purchaser of your Strata Lot a statement in writing. This statement which should be signed by you must identify the name and address of yourself and the purchaser, and identify the Lot. In addition, the statement should contain the following information—

- (a) the unit entitlement and total unit entitlement under the Strata Plan;
- (b) details of any management agreement entered into by you or the Strata Company, particularly as it applies to the common property;

- (c) the current or proposed by-laws of the scheme;
- (d) information concerning the amount of contributions and the periods for which they are payable;
- (e) details of any reserve fund including level of contribution and the periods for which they are payable;
- (f) details of any lease or licence to be granted to the Purchaser in respect of the common property, particularly rights of exclusive use; and
- (g) copies of sections 36 (1) and (2), and section 68 should also be given to the purchaser. Attached to this notice are copies of those sections.

If before the purchaser is registered as proprietor there are any changes to items (a), (b), (c), or (f), you are required to give the purchaser full particulars of those changes.

REAL ESTATE AND BUSINESS AGENTS ACT 1978

(Section 101)

Notice

THE Real Estate and Business Agents Supervisory Board acting under section 101 of the Real Estate and Business Agents Act 1978 and Regulation 13 thereunder hereby prescribes in the schedule hereto, an amendment to the Code of Conduct for Real Estate Agents to apply as from the date of publication of this *Gazette*.

D. MILLER,
Chairman.

Schedule

After clause 9 of the principal clauses the following clause be inserted—

9A. Where an Agent receives an appointment from an original proprietor to sell a lot or proposed lot on a strata plan he shall give to the original proprietor a notice in the following form—

Statement to a Vendor who is an Original Proprietor of a Strata Lot.

The Strata Titles Act requires you to give to a purchaser of your Strata Lot a statement in writing. This statement which should be signed by you must identify the name and address of yourself and the purchaser, and identify the Lot. In addition, the statement should contain the following information—

- (a) the unit entitlement and total unit entitlement under the Strata Plan;
- (b) details of any management agreement entered into by you or the Strata Company, particularly as it applies to the common property;
- (c) the current or proposed by-laws of the scheme;
- (d) information concerning the amount of contributions and the periods for which they are payable;
- (e) details of any reserve fund including level of contribution and the periods for which they are payable;
- (f) details of any lease or licence to be granted to the purchaser in respect of the common property, particularly rights of exclusive use; and
- (g) copies of sections 36 (1) and (2), and section 68 should also be given to the purchaser. Attached to this notice are copies of those sections.

If before the purchaser is registered as proprietor there are any changes to items (a), (b), (c), or (f), you are required to give the purchaser full particulars of those changes.

EMPLOYMENT AGENTS ACT 1976

EMPLOYMENT AGENTS EXEMPTION ORDER 1987

MADE by His Excellency the Governor in Council under section 8.

Citation

1. (1) This order may be cited as the Employment Agents Exemption Order No. 3 of 1987.
- (2) This order shall come into operation on the day of its publication in the *Government Gazette*.

Grant of

2. An exemption is hereby granted to Expert Access Pty Ltd of Suite 15, 186 Hay Street, Perth.

- (a) that the information as to any prospective employment which might be offered to a person seeking employment and which would, but for the exemption, have had to be given in writing to that person shall be given verbally;
- (b) that upon an engagement being made as to a prospective employment in relation to the person seeking that employment, the "Notice of Employment Offered" duly signed, shall be given or forwarded to the prospective employee as required by that section; and
- (c) that an accurate office record be maintained of all information furnished to a person seeking employment, whether verbally or by a Notice specifying the details required under the Act.

By His Excellency's Command,
G. PEARCE,
Clerk of the Council.

SOIL AND LAND CONSERVATION ACT 1945

Notice of Appointment

UNDER section 23 of the Soil and Land Conservation Act 1945 His Excellency the Governor has been pleased to appoint the following persons to be members of the District Advisory Committee for the Denmark Soil Conservation District which committee was established by an Order in Council published in the *Government Gazette* on 20 March 1987, the appointments being for a period of three years.

- (a) on the nomination of the Shire of Denmark, pursuant to section 23 (2b) (b) of the Act—
Patrick George Brian Swallow of Denmark;
- (b) on the nomination of the Minister to represent the Primary Industry Association of Western Australia pursuant to section 23 (2b) (c) of the Act—
James Arthur Dalton of Denmark;
Owen Rodney McIntosh of Denmark; and
Hugh Norman Bayley of Denmark;

- (c) on the nomination of the Minister, pursuant to section 23 (2b) (d) of the Act, being persons actively engaged in land use—

Thane Riney of Denmark;
Ian Ronald Conochie of Denmark;
Richard Douglas Gordon Blythe of Denmark;
Phillip Charles Middleton of Denmark;
Kevin Charles Hard of Denmark;
District Engineer, Water Authority of Western Australia, Albany; and
District Manager, Walpole District Office, Department of Conservation and Land Management.

By His Excellency's Command,

G. PEARCE,
Clerk of the Council.

SOIL AND LAND CONSERVATION ACT 1945

SOIL AND LAND CONSERVATION (TRAYNING SOIL CONSERVATION DISTRICT)
AMENDMENT ORDER 1987

MADE by His Excellency the Governor in Executive Council under section 23 (2d) of the Soil and Land Conservation Act 1945 and on the recommendation of the Minister for Agriculture.

Citation

1. This Order may be cited as the *Soil and Land Conservation (Trayning Soil Conservation District) Amendment Order 1987*.

Principal order

2. In this Order the *Soil and Land Conservation (Trayning Soil Conservation District) Order 1984** is referred to as the principal Order.

[*Published in the Gazette on 25 May 1984 p.1409.]

Clause 3 repealed and substituted

3. Clause 3 of the principal Order is repealed and the following clause is substituted—

Interpretation

- “ 3. In this Order—
“appointed member” means a person appointed under clause 6 (1) (b), (c) or (d) to be a member of the committee;
“committee” means the District Advisory Committee for the Trayning Soil Conservation District;
“member” means a member of the committee;
“the district” means the Trayning Soil Conservation District constituted by clause 4 of and the Schedule to this Order. ”.

Clause 6 amended

4. Clause 6 of principal Order is amended—

- (a) in subclause (1)—
(i) by deleting “8 members” and substituting the following—
“ 10 members ”;
(ii) in paragraph (c) by inserting after “represent” the following—
“ the Western Australian Farmers Federation Inc. formerly known as ”;
and
(iii) in paragraph (d) by deleting “3” and substituting the following—
“ 5 ”;
- (b) by repealing subclause (2) and substituting the following subclause—
“ (2) The Western Australian Farmers Federation Inc. formerly known as the Primary Industry Association of Western Australia shall submit to the Minister a panel containing the names of persons willing to be appointed as members of the committee and where such a panel is submitted in accordance with this Order 3 persons whose names appear on the panel submitted by that body shall be nominated for appointment. ”; and
- (c) by inserting after subclause (2) the following subclauses—
“ (3) Subject to this clause each appointed member shall hold office for such period not exceeding 3 years as is specified in the instrument of his appointment and is eligible for reappointment.

(4) The Minister may grant leave of absence to an appointed member on such terms and conditions as the Minister determines.

(5) The Governor may terminate the appointment of an appointed member for inability, inefficiency or misbehaviour.

(6) If an appointed member—

- (a) is or becomes an undischarged bankrupt or person whose property is subject to an order or arrangement under the laws relating to bankruptcy;
- (b) has his appointment terminated by the Governor, pursuant to subclause (5);
- (c) is absent, except on leave duly granted by the Minister, from 3 consecutive meetings of the committee of which he has had notice; or
- (d) resigns his office by written notice addressed to the Minister,

the office of that appointed member becomes vacant. ”.

Clause 7 added

5. After clause 6 of the principal Order the following clause is added—

Proceedings of the committee

“ 7. (1) The committee shall hold its meetings at such place on such days and at such intervals as the committee shall from time to time determine.

(2) At any meeting of the committee—

- (a) a majority of the members constitute a quorum;
- (b) the Chairman shall preside and where he is absent from the meeting the members may appoint one of their number to preside at that meeting;
- (c) each member present is entitled to a deliberative vote; and
- (d) where the votes cast on any question are equally divided the Chairman or the presiding member in terms of paragraph (b), shall have a casting vote.

(3) The committee shall cause accurate minutes to be kept of the proceedings at its meetings.

(4) To the extent that it is not prescribed, the committee may determine its own procedure. ”.

By His Excellency's Command,

G. PEARCE,
Clerk of the Council.

BUILDING MANAGEMENT AUTHORITY

Tenders, closing at West Perth, at 2.30 pm on the dates mentioned hereunder, are invited for the following projects.

Tenders are to be addressed to:—

The Minister for Works,
c/o Contract Office,
Dumas House,
2 Havelock Street,
West Perth, Western Australia 6005

and are to be endorsed as being a tender for the relevant project.

The highest, lowest, or any tender will not necessarily be accepted.

Tender No.	Project	Closing Date	Tender Documents now available at
24589	Tom Price Police Station—Alterations and Extensions. Builders Categorisation Category D.	12/1/88	BMA West Perth BMA Karratha BMA Sth Hedland
24590	Exmouth Multi-Functional Child Care Centre—Erection (Performance Specification). Builders Categorisation Category D. Documents available 2/12/87.	22/12/87	BMA West Perth BMA Carnarvon
24592	Merredin Police Station—Alterations and Additions. Builders Categorisation Category D.	19/1/88	BMA West Perth BMA Merredin
24593	Westfield Park Primary School—Library Extension.	19/1/88	BMA West Perth

Acceptance of Tenders

Tender No.	Project	Contractor	Amount
22143	Geraldton College of T.A.F.E.—Student Accommodation Stage 2.	F. J. & D. K. Ashplant	\$ 204 503
24583	Hawthorn Hospital—Maintenance and Painting.	Programmed Maintenance Services Pty Ltd	39 250

M. J. BEGENT,
Executive Director,
Building Management Authority.

STATE TENDER BOARD OF WESTERN AUSTRALIA

Tenders for Government Supplies

Date of Advertising	Schedule No.	Supplies Required	Date of Closing
1987			1987
Nov 27	36A1987	Drafting, Photographic and Plan Printing Material one (1) year period—various Government Departments	Dec 17
Nov 27	634A1987	X-Ray Screening Table for the Special Procedures area—Royal Perth Hospital	Dec 17
Nov 27	635A1987	Stand Motor Roll Over—Rail Tractor Motor—Westrail	Dec 17
Nov 27	47A1988	Paper, Ribbon, Teletypewriter (one year period)—various Government Departments	Dec 17
Nov 27	101A1987	Lubricants and Fuels (Distillate only) (1 year period)—various Government Departments	1988
Nov 27	633A1987	Remote Supervisory System—Westrail	Jan 7
Nov 27	637A1987	Word Processing Equipment and associated software—Police Department	Jan 7
Nov 27	638A1987	Computer Equipment and associated software—Crown Law Department	Jan 14
Dec 4	647A1987	Spectacles (1 year period)—Department of Corrective Services	Jan 7
Dec 4	648A1987	Computer Aided Drafting System—Building Management Authority	Jan 14
Dec 4	649A1987	Mobile Elevating Work Platform—Westrail	Jan 14
Dec 4	650A1987	Microwave Antennae, Antenna Feeder Cable and Ancillaries—Westrail	Jan 7
Dec 4	651A1987	Digital Topographic Mapping System (Phase 1)—Department of Land Administration	Jan 14
Dec 4	6A1988	Bolts and Nuts (1 year period)—various Government Departments	Jan 14
Dec 11	119A1987	Food Packaging Supplies (1 year period)—various Government Departments	Jan 14
Dec 11	653A1987	Traffic Signal Lanterns and Auxiliary Equipment—Main Roads Department	Jan 14
Dec 11	654A1987	An 18 Metre, Mobile Elevating Work Platform—Westrail	Jan 14
Dec 11	655A1987	Fully Automated Electronic Haematological Cell Counter—Fremantle Hospital	Jan 14
Dec 11	656A1987	Obstetrics Doppler Analyser—Department of Agriculture	Jan 14
Dec 11	657A1987	(14 only) Microwave Antennae, Antenna Feeder Cable and Ancillaries—Westrail	Jan 14
Dec 11	658A1987	Doppler Echocardiographic Unit complete with Colour Flow Mapping Facilities—Fremantle Hospital	Jan 14
Dec 11	68A1988	Poultry, Fresh and Frozen (1 year period)—various Government Departments	Jan 14
<i>Service</i>			
Nov 27	636A1987	Microfilming of Exploration Reports—Department of Mines	1987
Nov 27	639A1987	Security Service (1 year period) (Recall)—Crown Law Department	Dec 17

For Sale by Tender

Date of Advertising	Schedule No.	For Sale	Date of Closing
1987			1987
Nov 27	629A1987	1985 Nissan Patrol 4x4 Turbo Station Wagon (6QD 537)—Kununurra	Dec 17
Nov 27	630A1987	1984 Ford Falcon XF Sedan (6QD 764)—Kununurra	Dec 17
Nov 27	631A1987	1985 Nissan 720 Utility 4x4 (6QC 666), 1985 Nissan 720 Utility 4x2 (6QD 885), 1985 Nissan 720 Utility 4x2 (6QD 796), 1985 Nissan 720 Utility 4x2 (6QD 882) 1977 John Deere 570A Grader (XQO 080)—Manjimup	Dec 17
Dec 4	640A1987	1982 Toyota Hi-Ace Bus (XQY 453) at Roebourne	1988
Dec 4	641A1987	1980 Daihatsu F20V Hardtop 4x4 (XQD 178) at Kununurra	Jan 7
Dec 4	642A1987	1984 Ford XF Sedan (6QA 446) and Allischalmers Petrol Tractor (unlicensed) at Manjimup	Jan 7
Dec 4	643A1987	1984 Nissan King Cab Utility (6QA 619), 1984 Nissan King Cab Utility (6QC 078), 1985 Nissan King Cab Utility (6QF 264), 1982 Toyota 1 Tonne Tray Back (XQO 176), 1984 Honda Motor Cycle (UQ 534) at Mundaring Weir	Jan 7
Dec 4	644A1987	Tyres (various) at South Perth	Jan 7
Dec 4	645A1987	Surplus equipment—Mundaring	Jan 7
Dec 4	646A1987	One (1) only Beef & Pig (Prototype) Carcase Splitter—South Perth	Jan 7

Tenders addressed to the Chairman, State Tender Board, 815 Hay Street, Perth, will be received for the abovementioned schedules until 10.00 am on the dates of closing.

Tenders must be properly endorsed on envelopes otherwise they are liable to rejection.

Tender forms and full particulars may be obtained on application at the Tender Board Office, 815 Hay Street, Perth, Telephone (09) 327 0716 and at points of inspection

No Tender necessarily accepted.

L. W. GRAHAM,
Chairman, State Tender Board.

STATE TENDER BOARD OF WESTERN AUSTRALIA—*continued**Accepted Tenders*

Schedule No.	Particulars	Contractor	Rate
<i>Supply and Delivery</i>			
477A1987	Ten (10) only Adult Volume Controlled Ventilators—Royal Perth Hospital	Gambro P/L	\$23 000 ea
533A1987	One (1) only Amino Acid Analyser—Government Chemical Laboratories	Millipore P/L	\$93 000
564A1987	One (1) Code 211 Self-Propelled Multiwheel Rollers—Main Roads Dept.	Westutt Equip.	\$185 000
<i>Service</i>			
89A1987	Servicing and Maintenance of Electric, Electronic and Electronic With Memory Typewriters (Metro Area) (1 year periods)—Various Government Departments	Various	Details on request
<i>Purchase and Removal</i>			
589A1987	Omnigraph Photo Enlarger with Interchangeable Lenses—Enlarging and Reducing up to X12—Department of Mines	T. I. Bestow	\$105

MAIN ROADS DEPARTMENT

Tenders

Tenders are invited for the following projects.

Tender documents are available from the Clerk in Charge, Orders Section, Ground Floor, Main Roads Department, Waterloo Crescent, East Perth.

Tender No.	Description	Closing Date 1987
49/87.....	Supply and Laying of Carpet and Vinyl to 13 MRD houses, Port Hedland.....	18 December
67/87.....	Construction of roadworks on Welshpool Road, Shire of Kalamunda, Metro Division. This is a Federally funded ABRD project.....	12 January 1988
104/87.....	Asphalt Surfacing—Minor works channelisation for a six month period, Metro Division.....	15 December
76/87.....	Extruded Kerbing, for a six month period, Metro Division.....	15 December
65/87.....	Construction of a brick veneer house at Lot 182 Duncan Street, Geraldton	23 December
113/87.....	Mowing—Causeway Eastern Interchange, Metropolitan Division.....	17 December
119/87.....	Construction of a brick veneer duplex at Lot 690 Knowsley Street, Derby	23 December
126/87.....	Supply of Testing Services, Eyre Highway (Madura—Mundrabilla Section)	15 December
135/87.....	Painting of one MRD house at Geraldton	13 January 1988
137/87.....	Supply and laying of carpet to one MRD house at Carnarvon	20 January 1988
70/87.....	Asphalt Surfacing—Tonkin Highway (Great Eastern Highway—Morley Drive). This is a Federally funded ABRD project.....	22 December

Acceptance of Tenders

Contract No.	Description	Successful Tenderer	Amount
112/87.....	Window Cleaning MRD Building Waterloo Cres East Perth	Allweather Window Cleaning Pty Ltd	\$ 1 400
105/87.....	Painting of 3 MRD houses—Carnarvon	Allwest Painting.....	8 800
106/87.....	Supply and erection of industrial security fencing to MRD depot Ellerdale, Derby	Kimberley Building Company Pty Ltd	7 461
107/87.....	Supply and erection of a general purpose shed to MRD maintenance depot at Ellerdale, Derby	Accord Holdings Pty Ltd	18 240
111/87.....	Complete internal/external painting of 4 MRD houses at Derby	James Kelly	9 810

D. R. WARNER,
Director Administration and Finance.

APPOINTMENTS

(Under section 6 of the Registration of Births, Deaths and Marriages Act 1961-1979)

Registrar General's Office,
Perth, 3 December 1987.

IT is hereby notified, for general information, that the following appointments have been approved—

R.G. No. 34/72.—Mr John Joseph Desmond has been appointed as District Registrar of Births, Deaths and Marriages for the Murchison Registry District to maintain an office at Cue during the absence on annual leave of Mr P. J. Miley. This appointment dated from 2 November 1987 to 3 December 1987.

R.G. No. 91/71.—Mr Colin John Edwards has been appointed as Assistant District Registrar of Births, Deaths and Marriages for the Murchison Registry District to maintain an office at Meekatharra *vice* Mr P. A. Winter. This appointment dated from 20 November 1987.

R.G. No. 74/71.—Mrs Selma Patricia Faahan-Smith has been appointed as District Registrar of Births, Deaths and Marriages for the Dundas Registry District to maintain an office at Esperance during the absence of Mr R. E. Whitney. This appointment dated from 1 December 1987 to 4 December 1987.

R.G. No. 106/69.—First Class Constable Paul Maxwell Kimber has been appointed as Assistant District Registrar of Births and Deaths for the Northam Registry District to maintain an office at Quairading during the absence on annual leave of Senior Constable L. R. Turner. This appointment dates from 26 December 1987 to 24 January 1988.

D. G. STOCKINS,
Registrar General.

COAL MINES REGULATION ACT 1946

Appointment

Department of Mines,
Perth, 8 December 1987.

PURSUANT to section 38 (4) of the Coal Mines Regulation Act 1946, the Minister for Minerals and Energy has been pleased to reappoint Robert Shaw Ferguson as a member and Chairman of the Board of Trustees of the Collie Coal Mines Accident Relief Fund Trust for a further period of 12 months ending 24 December 1988.

D. R. KELLY,
Director General of Mines.

CORRIGENDUM

Commonwealth of Australia

PETROLEUM (SUBMERGED LANDS) ACT 1967

Notice of First Renewal of Exploration Permit

WHEREAS an error occurred in the notice published under the above heading on page 3580 of the *Government Gazette* (No. 90) dated 11 September 1987 it is corrected by amending the date of the commencement of the term of Exploration Permit WA-147-P to read "for a period of five years from 19 August 1987".

I. FRASER,
Director, Petroleum Division.

APPOINTMENTS

(Under section 6 of the Registration of Births, Deaths and Marriages Act 1961-1965)

Registrar General's Office,
Perth, 4 December 1987.

IT is hereby notified, for general information that the following appointments have been approved—

R.G. No. 68/73.—Senior Constable James Gordon Muhleisen has been appointed as Assistant District Registrar of Births and Deaths for the Moora Registry District to maintain an office at Dalwallinu during the absence of Senior Constable R. J. C. Burnby. This appointment dated from 27 November 1987.

R. G. No. 107/71.—Sergeant Robert George Dixon has been appointed as Assistant District Registrar of Births and Deaths for the Katanning Registry District to maintain an office at Ravensthorpe during the absence on annual leave of Sergeant N. C. Johnson. This appointment dates from 16 December 1987.

R. G. No. 88/71.—Mr Philip Earl Boyland has been appointed as Assistant District Registrar of Births, Deaths and Marriages for the Port Hedland Registry District to maintain an office at Marble Bar pending a permanent appointment. This appointment dated from 16 December 1987.

R. G. No. 65/73.—Senior Constable John Charles Hart has been appointed as Assistant District Registrar of Births and Deaths for the Williams Registry District to maintain an office at Corrigin *vice* Senior Constable A. Timms. This appointment dates from 18 December 1987.

R. G. No. 29/72.—Mr Lenard John Clark has been appointed as District Registrar of Births, Deaths and Marriages for the Broome Registry District to maintain an office at Broome during the absence on leave of Mr G. J. Ferguson. This appointment dates from 15 February 1988.

D. G. STOCKINS,
Registrar General.

MINING ACT 1978

Department of Mines,
Perth, 11 December 1987.

I HEREBY declare in accordance with the provisions of section 99 (1) (a) of the Mining Act 1978 that the undermentioned mining leases and gold mining leases are forfeited for breach of covenant, *viz* non-compliance with expenditure conditions.

DAVID PARKER,
Minister for Minerals and Energy.

KIMBERLEY MINERAL FIELD

Mining Leases

80/1—Goltan Exploration and Mining Pty Ltd.
80/2—Goltan Exploration and Mining Pty Ltd.

Gold Mining Leases

80/311—Goltan Exploration and Mining Pty Ltd.
80/312—Goltan Exploration and Mining Pty Ltd.
80/313—Goltan Exploration and Mining Pty Ltd.
80/314—Goltan Exploration and Mining Pty Ltd.
80/142—Goltan Exploration and Mining Pty Ltd.
80/343—Goltan Exploration and Mining Pty Ltd.
80/344—Goltan Exploration and Mining Pty Ltd.
80/345—Goltan Exploration and Mining Pty Ltd.
80/346—Goltan Exploration and Mining Pty Ltd.
80/347—Goltan Exploration and Mining Pty Ltd.
80/348—Goltan Exploration and Mining Pty Ltd.
80/349—Goltan Exploration and Mining Pty Ltd.
80/350—Goltan Exploration and Mining Pty Ltd.
80/351—Goltan Exploration and Mining Pty Ltd.
80/352—Goltan Exploration and Mining Pty Ltd.
80/353—Goltan Exploration and Mining Pty Ltd.
80/354—Goltan Exploration and Mining Pty Ltd.
80/355—Goltan Exploration and Mining Pty Ltd.
80/356—Goltan Exploration and Mining Pty Ltd.
80/357—Goltan Exploration and Mining Pty Ltd.
80/358—Goltan Exploration and Mining Pty Ltd.
80/359—Goltan Exploration and Mining Pty Ltd.
80/360—Goltan Exploration and Mining Pty Ltd.
80/361—Goltan Exploration and Mining Pty Ltd.
80/362—Goltan Exploration and Mining Pty Ltd.
80/363—Goltan Exploration and Mining Pty Ltd.
80/364—Goltan Exploration and Mining Pty Ltd.
80/365—Goltan Exploration and Mining Pty Ltd.

MINING ACT 1978-1983

Department of Mines,
Perth, 10 November 1987.

I HEREBY declare in accordance with the provisions of section 97 of the Mining Act 1978-1983 that the undermentioned Mining Lease is forfeited for breach of covenant, *viz* failure to comply with the prescribed expenditure condition.

DAVID PARKER,
Minister for Minerals and Energy.

WEST KIMBERLEY MINERAL FIELD

Mining Lease

04/1—Kittyey, David Ross.

MINING ACT 1978-1983

Notice of Intention to Forfeit

Department of Mines,
Perth, 23 November 1987.

IN accordance with Regulation 50 (b) of the Mining Act 1978-1983, notice is hereby given that unless the rent due on the undermentioned leases and licences is paid on or before 6 January 1988 it is the intention of the Minister for Minerals and Energy under the provisions of section 97 (1) and 96A (1) of the Mining Act 1978-1983 to forfeit such for breach of covenant, *viz*, non-payment of rent.

D. R. KELLY,
Director General of Mines.

WEST KIMBERLEY MINERAL FIELD

Mining Leases

04/47—Lillyman, Stephen James; Ware, Alfred George.
04/77—McCorry, Robert Edward; Brown, Anthony Phillip

ASHBURTON MINERAL FIELD

Mining Leases

08/15—Dorset-Bains, Lorna May; Hockley, Desmond J.; Hockley, Reginald Edward; Villanova Investments (1971) Pty Ltd.
08/16—Dorset-Bains, Lorna May; Hockley, Desmond J.; Hockley, Reginald Edward; Villanova Investments (1971) Pty Ltd.
08/17—Dorset-Bains, Lorna May; Hockley, Desmond J.; Hockley, Reginald Edward; Villanova Investments (1971) Pty Ltd.
08/18—Dorset-Bains, Lorna May; Hockley, Desmond J.; Hockley, Reginald Edward; Villanova Investments (1971) Pty Ltd.

GASCOYNE MINERAL FIELD

Mining Lease

09/4—Bell Bros. Pty Ltd.

COOLGARDIE MINERAL FIELD

Coolgardie District

Exploration Licence

15/3—Apex Oil NL.

PILBARA MINERAL FIELD

Marble Bar District

General Purpose Lease

45/20—Fotios, George Harold; Sickerdick, Steven Ashley; Grace, Peter John; Abydos Gold Pty Ltd.

Mining Lease

45/103—Bell Bros. Pty Ltd.

Nullagine District

Exploration Licences

46/125—Northbridge Gold Resources Pty Ltd.

46/134—Mount Sydney Manganese Pty Ltd.

West Pilbara Mineral Field

Mining Lease

47/8—Ronchi, Raymond.

MURCHISON MINERAL FIELD

Meekatharra District

General Purpose Lease

51/1—Bond, Alan.

PEAK HILL MINERAL FIELD

Mining Leases

52/20—Bell Bros. Pty Ltd.

52/21—Bell Bros. Pty Ltd.

52/22—Bell Bros. Pty Ltd.

52/23—Bell Bros. Pty Ltd.

MURCHISON MINERAL FIELD

Mt Magnet District

Exploration Licences

58/38—Greater Pacific Investments Ltd.

58/39—Greater Pacific Investments Ltd.

58/46—Greater Pacific Investments Ltd.

DUNDAS MINERAL FIELD

Exploration Licences

63/121—Henderson, Graham Arthur.

63/122—Tyrer, Malcolm Alan; Robinson, Kim.

Mining Lease

63/34—Whitfield, Robert George.

SOUTH WEST MINERAL FIELD

Exploration Licences

70/97—Southern Goldfields Ltd.

70/303—Ladyman, Christopher Robin; Pownall, Kathleen Mary.

Mining Leases

70/77—Hathway, Graeme Robert; Hathway, Robert James; Hathway, Stanley James.

70/198—Bebich, Peter; Bebach, Yoze.

YILGARN MINERAL FIELD

Mining Leases

77/21—Blake, Mervyn Grenfell; Sita, Francesco.

77/32—Blake, Mervyn Grenfell; Sita, Francesco.

KIMBERLEY MINERAL FIELD

Exploration Licence

80/696—Hardrock Exploration Pty Ltd.

MINING ACT 1978-1983

Notice of Intention to Forfeit

Department of Mines,
Perth, 25 November 1987.

IN accordance with Regulation 50 (b) of the Mining Act 1978-1983, notice is hereby given that unless the rent due on the undermentioned leases and licences is paid on or before 8 January 1988 it is the intention of the Minister for Minerals and Energy under the provisions of sections 97 (1) and 96A (1) of the Mining Act 1978-1983 to forfeit such for breach of covenant, *viz*, non-payment of rent.

D. R. KELLY,
Director General of Mines.

WEST KIMBERLEY MINERAL FIELD

Mining Leases

04/1—Kittyey, David Ross.

04/43—Lillyman, Stephen James; Ware, Alfred George.

04/91—Russell, Victor Kingsford.

COOLGARDIE MINERAL FIELD

Coolgardie District

Exploration Licence

15/78—Henderson, Graham Arthur.

Mining Leases

15/56—Hockin, Dennis William.

15/66—Samson Exploration NL; Samantha Exploration NL.

15/120—Charlton, Michael Edward.

15/121—Schell, John Francis.

15/172—McKenna, Susan Christina.
15/210—Bowden, Kevin.
15/214—Epis, Mario.

BROAD ARROW MINERAL FIELD
Mining Lease

24/66—Halford Holdings Pty Ltd; Western Reefs Ltd.

EAST COOLGARDIE MINERAL FIELD
Bulong District
Mining Lease

25/15—Crisp, Graeme John; Epis, Stephen Robert.

NORTH EAST COOLGARDIE MINERAL FIELD
Kurnalpi District
Exploration Licences

28/174—Newmont Australia Ltd.
28/175—Newmont Holdings Pty Ltd.

Ularring District
Exploration Licence

30/5—Centamin Exploration (WA) Pty Ltd.

MOUNT MARGARET MINERAL FIELD
Mt. Morgans District
Mining Leases

39/22—DC Holdings Pty Ltd.
39/66—North Eastern Gold Mines NL.

PILBARA MINERAL FIELD
Marble Bar District
Mining Leases

45/56—Bell Bros Pty Ltd.
45/67—Worrell, Leonard Charles.
45/68—Dorrington, Alexander William.
45/107—Bell Bros Pty Ltd.
45/226—MacPherson, David Hugh.

PILBARA MINERAL FIELD
Nullagine District
Exploration Licence

46/33—Highgate Holdings Pty Ltd.

WEST PILBARA MINERAL FIELD
Mining Leases

47/12—Bell Bros Pty Ltd.
47/13—Bell Bros Pty Ltd.
47/14—Bell Bros Pty Ltd.
47/83—Couzens, Jeffrey Malcolm.

PEAK HILL MINERAL FIELD
Exploration Licence

52/99—Hunter Resources Ltd; Samson Exploration NL;
Samantha Exploration NL.

Mining Lease

52/52—Flint, Warwick John; Shephard, Shirley Anne;
Shephard, William James; Renes, Neeltje
Elizabeth.
52/53—Flint, Warwick John; Shephard, Shirley Anne;
Shephard, William James; Renes, Neeltje
Elizabeth.

YALGOO MINERAL FIELD
Mining Lease

59/38—Sharpe, Lionel Keith.

SOUTH WEST MINERAL FIELD
Exploration Licences

70/214—Tantalex Ltd; Millar, Teresa; Karajas, John;
Millington, Stephen John; Flavelle, Alan John.
70/215—Tantalex Ltd; Millar, Teresa; Karajas, John;
Millington, Stephen John; Flavelle, Alan John.
70/216—Tantalex Ltd; Millar, Teresa; Karajas, John;
Millington, Stephen John; Flavelle, Alan John.
70/217—Tantalex Ltd; Millar, Teresa; Karajas, John;
Millington, Stephen John; Flavelle, Alan John.
70/218—Tantalex Ltd; Millar, Teresa; Karajas, John;
Millington, Stepehn John; Flavelle, Alan John.

Mining Leases

70/9—Concept Nominees Pty Ltd.
70/102—Alcoa of Australia Ltd.
70/103—Alcoa of Australia Ltd.
70/104—Alcoa of Australia Ltd.
70/106—Monier Ltd.
70/169—Bell Bros Pty Ltd.
70/239—Menchetti, Emilio Neil.

YILGARN MINERAL FIELD
Mining Leases

77/103—Bradley, Howard James.
77/105—Paul Mining Nominees Pty Ltd; Cord Mining Pty
Ltd; Cord Gold NL.

KIMBERLEY MINERAL FIELD
Exploration Licence

80/749—Currumbin Minerals Pty Ltd.

COMPANIES ACT 1943-1946

Notice of Increase in Share Capital beyond the Registered
Capital pursuant to section 66

Master Butchers Co-operative Limited

10-12 Asquith Street,
Victoria Park 6100.

MASTER BUTCHERS CO-OPERATIVE LIMITED
hereby gives notice that by a resolution the company passed
on 16 November 1987 the nominal share capital of the
company was increased by the addition thereto of the sum of
\$800 000 divided into 800 000 shares of \$1 each beyond the
registered capital of \$1 200 000 dollars.

The additional capital is divided as follows—

Number of shares	Class of shares	Nominal amount of each share
800 000	Ordinary	\$1 each

Dated this 1st day of December, 1987.

A. J. WRAY,
Secretary.

DISSOLUTION OF PARTNERSHIP

NOTICE is hereby given that the partnership previously
existing between Raelene Anne Goodall and Kevin Paul
Goodall and carrying on business under the name of
Goodall's Brick Paving has been dissolved by agreement
with effect from 1 September 1987 and that Kevin Paul
Goodall continues to conduct the business under the said
name for his own benefit and at his own risk from 1
September 1987.

CLAIRS KEELEY,
Barristers and Solicitors.

TRUSTEES ACT 1962

Notice

CREDITORS and other persons having claims in respect of
the estate of Kevin Patrick Sheridan late of 50 Ivanhoe
Street, Bassendean, retired shoe salesman to which section
63 of the Trustees Act 1962 applies are required to send
particulars of their claims to the Administrator, John
Aloysius Sheridan care of Talbot & Oliver of 3rd Floor, 524
Hay Street, Perth by 11 January 1988 after which date the
said Administrator may convey or distribute the assets
having regard only to the claims of which he has notice and
the said Administrator shall not be liable to any person of
whose claim he has had no notice at the time of
administration or distribution.

Dated the 7th day of December, 1987.

TALBOT & OLIVER,
Solicitors for the Administrator.

PUBLIC TRUSTEE ACT 1941

NOTICE is hereby given that pursuant to section 14 of the Public Trustee Act 1941 the Public Trustee has elected to administer the estates of the undermentioned deceased persons.

Name of deceased; Occupation; Address; Date of death; Date election filed.

- Pickersgill, Ernest Leslie; retired labourer; Bunbury; 28/1/87; 28/10/87.
 Vetten, Peter Johan; Data administrator; Shenton Park; 29/8/87; 3/11/87.
 McLean, Eileen; widow; Bayswater; 9/8/87; 3/11/87.
 Johnson, Ethel; widow; Northam; 30/8/87; 3/11/87.
 Bonser, Alice Vera; widow; Carlisle; 12/8/87; 11/11/87.
 Armstrong, Jessie May; widow; Kalgoorlie; 22/7/87; 11/11/87.
 Goodard, Allen; retired farm worker; Kalgoorlie; 3/3/87; 11/11/87.
 Heuston, Edna Frances; widow; Menora; 12/9/87; 11/11/87.
 Holmes, Helen Wood; Married Woman; Alfred Cove; 9/9/87; 11/11/87.
 Johnstone, Bertha Nancy; spinster; Maylands; 14/7/87; 11/11/87.
 Kirkwood, Geoffrey Charles; Storeman; Beldon; 30/9/87; 11/11/87.
 Morris, Lina Jean; spinster; Narrogin; 25/7/87; 11/11/87.
 Matthews, George; retired bulldozer operator; New Zealand; 23/4/87; 11/11/87.
 Peters, Grace Matilda; widow; Glendalough; 27/8/87; 11/11/87.
 Riseberry, Mary Jane; widow; Bentley; 10/9/87; 11/11/87.
 Stainton, Claire Elizabeth; assistant accountant; Thornlie; 20/9/87; 11/11/87.
 Tomlinson, John Henry; retired clerk; Bull Creek; 5/10/87; 11/11/87.
 Kirby, Tottie Jeanette; divorcee; Rivervale; 17/6/87; 11/11/87.
 Crofts, Catherine Ellen; widow; Mount Hawthorn; 26/9/87; 25/11/87.
 Cuss, Aloizis; retired labourer; East Perth; 28/9/87; 25/11/87.
 Healy, Kevin Francis; general finance and administration superintendent; Port Hedland; 20/5/87; 25/11/87.
 McAuliffe, Patrick Francis; retired bus conductor; East Victoria Park; 29/9/87; 25/11/87.
 Mills, Kathleen Mary; married woman; Midvale; 2/10/87; 25/11/87.
 Bettini, Silvio Peppino; retired cartage contractor; Wundowie; 10/7/87; 25/11/87.
 Brown, George Thomas; retired labourer; Shenton Park; 20/10/87; 25/11/87.
 Davies, William J Ernest; retired labourer; Norseman; 8/8/87; 25/11/87.

Dated at Perth the 2nd day of December, 1987.

A. J. ALLEN,
Public Trustee,
565 Hay Street, Perth 6000.

- Bruckmaier, Rolf Ernst, late of Lot 43 Mallee Drive, Amarillo, died 18/11/87.
 Bruin, Willem Barend, late of 9 Allpike Street, Darlington, died 17/11/87.
 Carson, Norman Dallas, late of Banksiadale Road, Dwellingup, died 1/10/87.
 De Vries, Hendrick, late of 7 Kathleen Road, Lesnurdie, died 12/7/86.
 Dunn, Monteath Charles, late of Unit 5/15-17 Kerry Street, Dianella, died 31/10/87.
 Durham, Henry George, late of Sunset Hospital, Birdwood Parade, Dalkeith, died 21/11/87.
 Ferguson, George Mills, late of Mandurah Nursing Home, Hungerford Avenue, Mandurah, died 23/11/87.
 Franck, Margaret Kerr, late of Mt. Henry Hospital, Cloister Avenue, Como, died 13/11/87.
 Hahn, Iola Nesta, late of 177 Boulder Road, Kalgoorlie, died 28/10/87.
 Hemy, Gerard Henzell Straughan, late of 17b Lanyon Street, Mandurah, died 22/11/87.
 Jacobs, William, late of 15 Rayment Street, Lathlaira, died 10/11/87.
 Lockyer, Vincent Wayne, late of 139 Kennedy Street, South Hedland, died 12/6/87.
 McCaw, Rebecca Elizabeth, late of 24 Ashburton Terrace, Fremantle, died 28/10/87.
 Moreschetti, Domenico, late of Lot 1112, Leonora, died 18/5/87.
 Paine, Stephen John, late of 7 Cooper Street, Mandurah, died 21/11/87.
 Panders, Vilhelm Johans Augusts, late of Carlisle Nursing Home, Star Street, Carlisle, died 10/9/87.
 Payne, Fanny Isobella, late of 13 Jones Street, Collie, died 25/10/87.
 Wells, Hilda Winifred, formerly of 182 Leake Street, Belmont, late of Carlisle Nursing Home, 110 Star Street, Carlisle, died 8/11/87.
 Wilkinson, Violet Mavis, late of Gwentyfred Nursing Home, Gwentyfred Road, South Perth, died 29/10/87.
 Willis, Ruth Mary Margaret, late of 34 Parker Street, Bassendean, died 24/11/87.

Dated this 7th day of December, 1987.

A. J. ALLEN,
Public Trustee,
Public Trust Office,
565 Hay Street, Perth.

TRUSTEES ACT 1962

Notice to Creditors and Claimants

CREDITORS and other persons having claims (to which section 63 of the Trustees Act relates) in respect of the estates of the undermentioned deceased persons are required to send particulars of their claims to me on or before 11 January 1988, after which date I may convey or distribute the assets, having regard only to the claims of which I then have notice.

- Baker, Arthur Olive Bruce, late of Craigmont Convalescent Hospital, Third Avenue, East Maylands, died 20/11/87.
 Baxter, Mabel Gladys Raphael, late of Mount Henry Hospital, Cloister Avenue, Como, died 22/11/87.
 Beaver, Harold, late of 38 Maydwell Way, Calista, died 30/8/87.
 Beilby, Albert Henry Brindley, formerly of 14 Kingsland Avenue, City Beach, late of Alfred Carson Nursing Home, 30 Bay Road, Claremont, died 7/11/87.
 Bell, Frederick George, late of 138 Green Street, Joondanna, died 11/11/87.



22 STATION STREET, WEMBLEY

We are pleased to offer Instant
Printing, Photocopying, Collating
and Binding with a free Pick-up and
Delivery Service

TELEPHONE: 381 3111 EXT. 247

Available only from Marine and Harbours
Department, 6 Short Street, Fremantle.
Phone 335 0888.

Navigable Waters Regulations, 1958.
Regulations for Preventing Collisions at Sea.
Regulations for the Examination of Applicants for
Masters, Mates, Coxswain, Engineers, Marine
Motor Engine Drivers and Marine Surveyors.

IDEAL CHRISTMAS GIFT



METRO STREET DIRECTORY **\$12.95**

TRAVELLERS ATLAS **\$8.50**



Department of Land Administration
CENTRAL MAP AGENCY
 CATHEDRAL AVENUE, PERTH, W.A. 6000
(09) 323 1344

DISCOUNTED RATE AVAILABLE FOR PURCHASES OF 10 OR MORE

NOTICE TO SUBSCRIBERS
"GOVERNMENT GAZETTE"

CHRISTMAS AND NEW YEAR PUBLICATIONS

IT is notified for public information that the publishing times of the "Government Gazette" during Christmas and New Year will be as follows:—

Thursday, 24 December—Closing time for copy 3.00 pm Tuesday, 22 December.

Thursday, 31 December—Closing time for copy 3.00 pm Tuesday, 29 December.

GARRY L. DUFFIELD,
 Government Printer.

SPECIAL NOTICE

Concerning "Government Gazette" notices for publication lodged at the Government Printer's Wembley Office—notices must be lodged with "Parliamentary Papers" 9 Salvado Road, Wembley prior to 3.00 p.m. on the Wednesday before publication.

GARRY L. DUFFIELD,
 Government Printer.

CONTENTS

REGULATIONS, BY-LAWS, RULES, DETERMINATIONS, ORDERS

	Page
Dental Board Amendment Rules 1987.....	4371-2
Employment Agents Exemption Order 1987.....	4433
Health (Licensing of Liquid Waste) Regulations 1987.....	4372-8
Hospitals (Services Charges) Amendment Regulations (No. 4) 1987.....	4378-9
Local Government Act—Orders—	
Cities of—	
Armadale.....	4395-7
Gosnells.....	4398-9
Shires of—	
Bruce Rock.....	4399-4403
Chapman Valley.....	4403
Coorow.....	4404-6
Cuballing.....	4406-10
Cunderdin.....	4412
Dandaragan.....	4410-12
Esperance.....	4412-14
Goomalling.....	4415-18
Kellerberrin.....	4418-19
Koorda.....	4419-24
Mundaring.....	4424-6
Northam.....	4426-7
Serpentine-Jarrahdale.....	4427
Swan.....	4428-30
Wandering.....	4431-2
Offenders Probation and Parole Amendment Regulations 1987.....	4368
Prisoners (Interstate Transfer) Amendment Regulations (No. 2) 1987.....	4369-70
Prisons Amendment Regulations 1987.....	4368-9
Road Traffic Code Amendment (No. 6) 1987.....	4379-80
Road Traffic (Licensing) Regulations 1975.....	4380
Salaries and Allowances Act—Determination of Salaries and Allowances Tribunal.....	4367
Salaries and Allowances Amendment Regulations (No. 2) 1987.....	4367
Soil and Land Conservation (Traying Soil Conservation District) Amendment Order.....	4434-5
Water Authority Vesting Order (No. 5) 1987.....	4387-8

GENERAL CONTENTS

	Page
Agriculture, Department of.....	4434-5
B.M.A. Tenders.....	4435
Bush Fires.....	4389
Commissioners for Declarations.....	4367
Conservation and Land Management.....	4381-2
Consumer Affairs.....	4432-3
Corrective Services.....	4363
Country Towns Sewerage.....	4364-5
Crown Law Department.....	4363, 4367-70
Fisheries.....	4382-3
Geraldton Port Authority.....	4381
Health Department.....	4370-9
Hospitals Act.....	4371
Industrial Relations.....	4432
Justices Act.....	4367
Land Administration.....	4365, 4383-5
Local Government Department.....	4391-4432
Main Roads.....	4385-7
Mines Department.....	4438-40
Municipalities.....	4391-4432
Navigable Waters Regulations.....	4380
Notices of Intention to Resume Land.....	4385-7
Offenders Probation and Parole Act.....	4368
Orders in Council.....	4365-6
Parliament—Bills Assented to.....	4366
Partnerships Dissolved.....	4440
Police Department.....	4379-80
Premier and Cabinet.....	4366
Proclamations.....	4363
Registrar General.....	4438
Salaries and Allowances Tribunal.....	4367
Stamp Act.....	4366
State Planning Commission.....	4389-91
State Taxation.....	4366
Tender Board.....	4436-7
Town Planning and Development Act.....	4389-91
Transport.....	4380-1
Treasury.....	4366
Trustees Act.....	4440-1
Water Authority of Western Australia.....	4387-8