



Government Gazette

OF

WESTERN AUSTRALIA

(Published by Authority at 3.30 pm)

No. 35]

PERTH: FRIDAY, 15 APRIL

[1988

AT a meeting of the Executive Council held in the Executive Council Chambers at Perth on 29 March 1988, the following Orders in Council were authorised to be issued.

Child Welfare Act 1947-1984

ORDER IN COUNCIL

WHEREAS by section 19 (2) (a) of the Child Welfare Act 1947-1984, it is provided that the Governor may appoint such persons, male or female, as he may think fit, to be members of any particular Children's Court and may determine the respective seniorities of such members and whereas by section 19 (1) (b) (ii) of the said Act the Governor may amend, vary or revoke any such appointment, now therefore His Excellency the Governor by and with the advice and consent of the Executive Council hereby appoints the person named in the First Schedule hereto to be a Member of the Children's Court at the place mentioned.

First Schedule

Halls Creek—Christine Helen O'Farrell.

G. PEARCE,
Clerk of the Council.

Land Act 1933

ORDERS IN COUNCIL

WHEREAS by section 33 of the Land Act 1933, it is made lawful for the Governor to direct that any reserve shall vest in and be held by any person or persons to be named in the Order, in trust for any purpose specified in such Order and with power of leasing; and whereas it is deemed expedient as follows—

File No. 3458/22.—That Reserve No. 272 (Bridgetown Lot 896) should vest in and be held by the Shire of Bridgetown—Greenbushes in trust for the purpose of "Historic and Community Purposes".

File No. 239/51.—That Reserve No. 30656 (Sussex Location 4543) should vest in and be held by the Shire of Augusta-Margaret River in trust for the purpose of "Quarry (Lime Sand)".

File No. 656/988.—That Reserve No. 40485 (Exmouth Lot 1026) should vest in and be held by the Shire of Exmouth in trust for the purpose of "Aged Persons Accommodation".

Now, therefore, His Excellency the Governor, by and with the advice and consent of the Executive Council, does hereby direct that the beforementioned reserves shall vest in and be held by the aforementioned bodies in trust for the beforementioned purposes with power to the said bodies subject to the approval in writing of the Minister for Lands to each and every lease or assignment of lease being first obtained, to lease the whole or any portion thereof for any term not exceeding 21 years from the date of the lease, subject nevertheless to the powers reserved to me by section 37 of the said Act; provided that no such lease or assignment of lease shall be valid or operative until the approval of the Minister for Lands or an officer authorised in that behalf by the Minister, has been endorsed on the Lease Instrument, or Deed to Assignment, as the case may be.

G. PEARCE,
Clerk of the Council.

Land Act 1933

ORDER IN COUNCIL

File No. 1442/892 V6.

WHEREAS by section 33 of the Land Act 1933, it is made lawful for the Governor to direct that any reserve shall vest in and be held by any person or persons to be named in the order in trust for the like or other public purposes to be specified in such order: And whereas it is deemed expedient that Reserve No. 7859 (Preston Agricultural Area Lot 28 and Donnybrook Lots 464 and 465) should vest in and be held by the Minister for Western Australian Government Railways in trust for the purpose of "Gravel (Westrail)".

Now, therefore, His Excellency the Governor, by and with the advice and consent of the Executive Council, hereby directs that the beforementioned Reserve shall vest in and be held by the Minister responsible for Western Australian Government Railways in trust for the purpose aforesaid, subject nevertheless to the powers reserved to him by section 37 of the said Act subject to the condition that upon completion of extraction of gravel the area so utilised be rehabilitated by Westrail under the guidance of the Department of Conservation and Land Management.

G. PEARCE,
Clerk of the Council.

Land Act 1933
ORDERS IN COUNCIL

WHEREAS by section 33 of the Land Act 1933, it is made lawful for the Governor to direct that any reserve shall vest in and be held by any person or persons to be named in the Order, in trust for any for the purposes set forth in section 29 of the said Act, or for the like or other public purposes to be specified in such Order and with power of leasing; and whereas it is deemed expedient as follows—

File No. 1977/37.—That Reserve No. 21742 (Borden Lot 48) should vest in and be held by the Aboriginal Lands Trust in trust for the purpose of "Use and Benefit of Aboriginal Inhabitants".

File No. 456/988.—That Reserve No. 40478 (Canning Location 3575) should vest in and be held by the Minister for Education in trust for the purpose of "Students' Accommodation".

Now, therefore, His Excellency the Governor, by and with the advice and consent of the Executive Council, hereby directs that the beforementioned Reserves shall vest in and be held by the beforementioned authorities in trust for the aforesaid purposes with power to the said authorities to lease the whole or any portion thereof for any term, subject nevertheless to the powers reserved to me by section 37 of the said Act.

G. PEARCE,
Clerk of the Council.

Land Act 1933
ORDER IN COUNCIL

File No. 761/976.

WHEREAS by section 33 of the Land Act 1933, it is made lawful for the Governor to direct that any reserve shall vest in and be held by any person or persons to be named in the Order in trust for the like or other public purposes to be specified in such Order: And whereas it is deemed expedient that Class "A" Reserve No. 37617 (Swan Locations 10214 and 10824) should vest in and be held by the City of Wanneroo in trust for the purpose of "Protection and Preservation of Orchestral Shell Cave".

Now, therefore, His Excellency the Governor, by and with the advice and consent of the Executive Council, does hereby direct that the beforementioned reserve shall vest in and be held by the City of Wanneroo in trust for the purpose aforesaid, subject nevertheless to the powers reserved to him by section 37 of the said Act, and subject also to the condition that the powers expressed in paragraphs (e) and (f) of subsection (1) of section 5 of the Parks and Reserves Act 1895 will not be exercised.

G. PEARCE,
Clerk of the Council.

Land Act 1933
ORDER IN COUNCIL

File No. 2101/985.

WHEREAS by section 33 (4) of the Land Act 1933, it is *inter alia*, made lawful for the Governor by Order in Council to direct that any land reserved pursuant to the provisions of this Act shall be granted in fee simple to any person (as defined in the said section) subject to the condition that the person shall not lease or mortgage the whole or any part of the land without the consent of the Governor and subject to such other conditions and limitations as the Governor shall deem necessary to ensure that the land is used for the purpose for which the land is reserved as aforesaid; and whereas it is deemed expedient that Reserve No. 39878 (Karratha Lot 4216) should be granted in fee simple to the Baptist Union of Western Australia (Incorporated) to be held in trust for the purpose of "Church Site".

Now, therefore, His Excellency the Governor by and with the advice and consent of the Executive Council, does hereby direct that the beforementioned reserve shall be granted in fee simple to the Baptist Union of Western Australia (Incorporated) to be held in trust for the purpose aforesaid subject to the condition that the land shall not be leased or mortgaged in whole or in part without the consent of the Governor.

G. PEARCE,
Clerk of the Council.

Land Act 1933
ORDERS IN COUNCIL

WHEREAS by section 33 of the Land Act 1933, it is made lawful for the Governor to direct that any reserve shall vest in and be held by any person or persons to be named in the Order in trust for the like or other public purposes to be specified in such Order: And whereas it is deemed expedient as follows—

File No. 1880/99.—That Reserve No. 6614 (Beverley Lot 368) should vest in and be held by the Shire of Beverley in trust for "Community Purposes".

File No. 916/68D.—That Reserve No. 9935 (Victoria Location 11739) should vest in and be held by the National Parks and Nature Conservation Authority in trust for the purpose of "Conservation of Flora and Fauna".

File No. 5399/14.—That Reserve No. 15782 (Williams Location 15727) should vest in and be held by the Water Authority of Western Australia in trust for the purpose of "Water Supply".

File No. 6714/49.—That Reserve No. 23100 (Mundijong Lots 48, 221 and 222) should vest in and be held by the Water Authority of Western Australia in trust for the purpose of "Water Supply".

File No. 411/54.—That Reserve No. 24099 (Calingiri Lot 50) should vest in and be held by the Minister for Education in trust for the purpose of "Children's Playground".

File No. 2196/58.—That Reserve No. 25149 (Canning Location 3576) should vest in and be held by the Minister for Education in trust for the purpose of "School Site".

File No. 1442/892 V6.—That Reserve No. 26238 (Preston Agricultural Area Lot 251) should vest in and be held by the National Parks and Nature Conservation Authority in trust for the purpose of "Conservation of Flora and Fauna".

File No. 3082/64.—That Reserve No. 27353 (Lancelin Lot 163) should vest in and be held by the Silver Chain Nursing Association (Incorporated) in trust for the purpose of "Silver Chain Nursing Post".

File No. 3170/69.—That Reserve No. 30182 (Kununurra Lot 980) should vest in and be held by the Commissioner of Main Roads in trust for the purpose of "Housing (Main Roads Department)".

File No. 1784/972.—That Reserve No. 32570 (Greenmount Suburban Area Lot 534) should vest in and be held by the Shire of Mundaring in trust for the purpose of "Public Recreation".

File No. 2016/977.—That Reserve No. 34987 (Cockburn Sound Location 2499) should vest in and be held by the City of Fremantle in trust for the purpose of "Public Recreation".

File No. 2017/977.—That Reserve No. 35023 (Cockburn Sound Location 2506) should vest in and be held by the City of Fremantle in trust for the purpose of "Public Recreation".

File No. 1593/978.—That Reserve No. 35643 (Cockburn Sound Location 2554) should vest in and be held by the City of Fremantle in trust for the purpose of "Public Recreation".

File No. 989/985.—That Reserve No. 39094 (Cockburn Sound Location 2801) should vest in and be held by the City of Fremantle in trust for the purpose of "Public Recreation".

File No. 1846/987.—That Reserve No. 40306 (Swan Location 11009) should vest in and be held by the City of Wanneroo in trust for the purpose of "Drainage".

File No. 1882/982.—That Reserve No. 40343 (Kambalda Lot 1516) should vest in and be held by the Australian Telecommunications Commission in trust for the purpose of "Telephone Exchange".

File No. 1522/985.—That Reserve No. 40464 (Swan Location 10925) should vest in and be held by the State Energy Commission of Western Australia in trust for the purpose of "Padmount Site".

File No. 1800/987.—That Reserve No. 40468 (Lake King Lot 186) should vest in and be held by the Shire of Lake Grace in trust for the purpose of "Recreation".

File No. 554/988.—That Reserve No. 40471 (Boulder Lots 3643 and 3741) should vest in and be held by the Shire of Boulder in trust for the purpose of "Park".

File No. 616/988.—That Reserve No. 40472 (Boulder Lot 3755) should vest in and be held by the Shire of Boulder in trust for the purpose of "Children's Playground".

File No. 1797/987.—That Reserve No. 40474 (Fremantle Lot 2048) should vest in and be held by the City of Fremantle in trust for the purpose of "Drainage".

File No. 1853/987.—That Reserve No. 40484 (Kent Location 2111) should vest in and be held by the St. John Ambulance Association in Western Australia Incorporated in trust for the purpose of "Ambulance Depot".

File No. 1834/984.—That Reserve No. 40488 (Warramboe Location 67) should vest in and be held by the Australian Telecommunications Commission in trust for the purpose of "Repeater Station Site".

File No. 770/988.—That Reserve No. 40500 (Victoria Location 11454) should vest in and be held by the State Energy Commission of Western Australia in trust for "Natural Gas Pipeline Purposes".

File No. 1842/984.—That Reserve No. 40501 (Warramboe Location 57) should vest in and be held by the Australian Telecommunications Commission in trust for the purpose of "Repeater Station Site".

Now, therefore, His Excellency the Governor, by and with the advice and consent of the Executive Council, hereby directs that the beforementioned reserves shall vest in and be held by the Australian Telecommunications Commission in trust for the purpose aforesaid, subject nevertheless to the powers reserved to him by section 37 of the said Act.

G. PEARCE,
Clerk of the Council.

Land Act 1933

ORDERS IN COUNCIL

WHEREAS by section 34B (1) of the Land Act 1933, it is made lawful for the Governor to revoke and Order in Council issued pursuant to section 33 of that Act.

File No. 3458/22.—And whereas by Order in Council dated 26 August 1986 Reserve 272 was vested in the Shire of Bridgetown-Greenbushes in trust for "Historic and Community Purposes" with power, subject to the approval in writing of the Minister for Lands being first obtained, to lease the whole or any portion thereof for any term not exceeding 21 years from the date of the lease.

File No. 916/68D.—And whereas by Order in Council dated 18 March 1970 Reserve 9935 was vested in the Western Australian Wild Life Authority in trust for the purpose of "Conservation of Flora and Fauna".

File No. 5399/14.—And whereas by Order in Council dated 18 September 1984 Reserve 15782 was vested in the Minister for Water Resources in trust for the purpose of "Water Supply".

File No. 1977/37.—And whereas by Order in Council dated 22 April 1986 Reserve 21742 was vested in the Aboriginal Lands Trust in trust for the purpose of "Use and Benefit of Aboriginal Inhabitants" with power to lease the whole or any portion thereof for any term.

File No. 411/54.—And whereas by Order in Council dated 16 December 1954 Reserve 24099 was vested in the Victoria Plains Road Board in trust for the purpose of "Children's Playground".

File No. 2196/58.—And whereas by Order in Council dated 23 September 1986 Reserve 25149 was vested in the Minister for Education in trust for the purpose of "School Site and Students Accommodation" with power to lease the whole or any portion thereof for any term.

File No. 239/51.—And whereas by Order in Council dated 21 December 1982 Reserve 30656 was vested in the Shire of Augusta-Margaret River in trust for the purpose of "Quarry (Lime Sand)".

File No. 761/976.—And whereas by Order in Council dated 9 March 1982 Class "A" Reserve 37617 was vested in the Shire of Wanneroo in trust for the purpose of "Protection and Preservation of Orchestral Shell Cave".

File No. 1882/982.—And whereas by Order in Council dated 22 December 1897 Reserve 40343 was vested in the Commonwealth of Australia in trust for the purpose of "Telephone Exchange".

File No. 2114/987.—And whereas by Order in Council dated 2 February 1988 Reserve 40399 was vested in the City of Bunbury in trust for the purpose of "Public Recreation".

Now, therefore, His Excellency the Governor, by and with the advice and consent of the Executive Council, hereby directs that the beforementioned Orders in Council be revoked and the Vesting Orders cancelled accordingly.

G. PEARCE,
Clerk of the Council.

Land Act 1933 ORDER IN COUNCIL

File No. 917/71.

WHEREAS by section 33 of the Land Act 1933, it is made lawful for the Governor to direct that any reserve shall vest in and be held by any person or persons to be named in the Order in trust for the like or other public purposes to be specified in such Order: And whereas it is deemed expedient that Reserve No. 31058 (Yanmah Lot 28) should vest in and be held by the Shire of Manjimup in trust for the purpose of "Gravel and Timber".

Now, therefore, His Excellency the Governor, by and with the advice and consent of the Executive Council, does hereby direct that the beforementioned reserve shall vest in and be held by the Shire of Manjimup in trust for the purpose aforesaid, subject nevertheless to the powers reserved to him by section 37 of the said Act and subject to the condition that the Shire of Manjimup has ownership of the timber produce.

G. PEARCE,
Clerk of the Council.

STAMP ACT 1921

(Section 112N)

I, JOSEPH MAX BERINSON, Minister for Budget Management, acting pursuant to paragraph (1a) of section 112N of the Stamp Act 1921 hereby designate the Waterways Commission to be an exempt instrumentality for the purposes of subsection (1) (fa) (ii) of section 112N of the Stamp Act 1921 with effect on and from the date which this designation is published in the *Government Gazette*.

J. M. BERINSON,
Minister for Budget Management.

DECLARATIONS AND ATTESTATIONS ACT 1913

IT is hereby notified for public information that the Hon. Attorney General has approved the appointment of the following persons as Commissioners for Declarations under the Declarations and Attestations Act 1913—

Leslie Colin Fraser Mumme of City Beach.
Phillip John Guilfoyle of Geraldton.

D. G. DOIG,
Under Secretary for Law.

COMMISSIONER FOR DECLARATIONS

IT is hereby notified for public information that Linda May Morrison of Carine whose appointment as a Commissioner for Declarations was notified in the *Government Gazette* of 11 September 1987 on page 3541 is to be known as Linda May Gardner.

D. G. DOIG,
Under Secretary for Law.

JUSTICES ACT 1902

IT is hereby notified for public information that His Excellency the Governor in Executive Council has approved of the following appointments to the Commission of the Peace for the State of Western Australia—

Roderick Rosslyn Ambrose of 20 Swan Avenue, Collie, and Wittenoom Street, Collie.

Douglas Lawler of 9 Shacklock Crescent, Winthrop, and Wood Street, Bassendean.

Brian George Osborn of 6 Brethby Close, Carine, and 228 Adelaide Terrace, Perth.

D. G. DOIG,
Under Secretary for Law.

JUSTICES ACT 1902

IT is hereby notified for public information that His Excellency the Governor in Executive Council has accepted the resignation of Dr Guy Gavin Henn of 426 Cambridge Street, Floreat, from the office of Justice of the Peace for the State of Western Australia.

D. G. DOIG,
Under Secretary for Law.

JUSTICES ACT 1902

Order under section 7

HIS Excellency the Governor acting by and with the advice of the Executive Council and under section 7 of the Justices Act 1902 has approved of the removal of the name of Peter Noel Milnes of 84 Wellard Way, Karratha, from the Commission of the Peace for the State of Western Australia.

By His Excellency's Command,

D. G. DOIG,
Under Secretary for Law.

JUSTICES ACT 1902

IT is hereby notified for public information that His Excellency the Governor in Executive Council has accepted the resignation of Douglas Lawler, formerly of 1415 Boobiulla Way, Kununurra, from the office of Justice of the Peace for the East Kimberley Magisterial District.

D. G. DOIG,
Under Secretary for Law.

JUSTICES ACT 1902

IT is hereby notified for public information that His Excellency the Governor in Executive Council has approved of the appointment of Michael Andrew Wallace of House 136, Koolan Island and BHP Utah Minerals, Koolan Island to the Commission of the Peace for the West Kimberley Magisterial District.

D. G. DOIG,
Under Secretary for Law.

SUPREME COURT OF WESTERN AUSTRALIA

No. 1447 of 1988

Notice of Application for Order of Escheat

In the matter of the estate of Francis Matthew Maraspen late of 359 Light Street, Morley in the State of Western Australia, retired storekeeper, deceased and in the matter of section 4 of the Escheat (Procedure) Act 1940, *ex parte* the Crown.

TAKE notice that an application will be made on 24 May 1988 at 10.30 am to the Master in Chambers at the Supreme Court, Barrack Street, Perth for an order that the property mentioned hereunder *viz* funds amounting to \$177 251.60 as 11 March 1988 plus interest subsequently accrued thereon less payments subsequently made therefrom held by Leslie Albert Hoft as executor of the estate of Francis Matthew Maraspen shall be and become the property of the Crown by way of Escheat. Any person claiming title to the abovementioned property may appear at the time and place abovementioned in support of the claim.

Dated 25 April 1988.

PETER APOSTOLOS PANEGYRES,
State Crown Solicitor.

TAXI-CAR CONTROL ACT 1985

Taxi Control Board (Elections) Regulations 1964

Election of Two Candidates as Members of the Taxi Control Board

IT is hereby notified under the provisions of Regulation 13 of the Taxi Control Board (Elections) Regulations 1964 (as amended) that the following candidates were duly nominated for the above positions.

Nominations closed at 12 noon on Wednesday, 6 April 1988.

The candidates are listed in the order determined under Regulation 13 (1)—

Laughton, Martin.
Hollingsworth, William Clem.
Ditmanas, Sandra Kaye.
Field, John Lawrence.
Satchell, Stephen James.
Foley, Kevin Barry.

Voting papers will be posted to those persons eligible to vote at the above election.

The poll will close at 4.00 pm on Tuesday, 17 May 1988.

J. E. TONKIN,
Returning Officer.

GAMING COMMISSION ACT 1987

GAMING COMMISSION (APPOINTMENT OF DEPUTY MEMBERS)
INSTRUMENT 1988

MADE by the Minister for Racing and Gaming under section 12 (4) of the *Gaming Commission Act 1987*.

Citation

1. This instrument may be cited as the *Gaming Commission (Appointment of Deputy Members) Instrument 1988*.

Definitions

2. In this instrument—

“the Act” means the *Gaming Commission Act 1987*; and

“the Commission” means the Gaming Commission of Western Australia established under the Act.

Appointment of Deputy Members

3. (a) under section 12 (4) (a) of the Act Mr K. Shimmom of the Office of Racing and Gaming is appointed deputy of the chairman; and
- (b) under section 12 (4) (b) of the Act Mr T. Bateman is appointed deputy of the member appointed under section 12 (1) (a) (ii) of the Act.

PAMELA BEGGS,
Minister for Racing and Gaming.

HEALTH ACT 1911

Health Department of WA,
Perth, 22 March 1988.

1522/62.

THE cancellation of the appointment of Mr Malcolm John Osborne as a Health Surveyor to the City of Armadale effective from 26 February 1988 is hereby notified.

The appointment of Mr John Mark Peacock as a Health Surveyor to the City of Armadale effective from 8 March 1988 is approved.

R. S. W. LUGG,
for Executive Director,
Public Health and
Scientific Support Services.

HEALTH ACT 1911

Health Department of WA,
Perth, 15 March 1988.

8021/87.

THE cancellation of the appointment of Mr Anthony Francis Van Eenbergen as a Health Surveyor to the Shire of Albany effective from 8 April 1988 is hereby notified.

The appointment of Mr Gregg Lein Harwood as a Health Surveyor to the Shire of Albany effective from 6 April 1988 is approved.

R. S. W. LUGG,
for Executive Director,
Public Health and
Scientific Support Services.

HEALTH ACT 1911

Health Department of WA,
Perth, 31 March 1988.

895/84.

THE appointment of Mr John Bruno Manni as a Health Surveyor to the City of Stirling is approved.

R. S. W. LUGG,
for Executive Director,
Public Health and
Scientific Support Services.

HEALTH ACT 1911

Health Department of WA,
Perth, 31 March 1988.

562/62.

THE appointment of Mr Angus Kerr as a Health Surveyor to the Shire of Kent is approved.

R. S. W. LUGG,
for Executive Director,
Public Health and
Scientific Support Services.

HEALTH ACT 1911

Health Department of WA,
Perth, 31 March 1988.

146/67.

THE appointment of Mr Jonathon Ure as a Health Surveyor to the Town of Albany for the period effective from 6 April 1988 to 13 May 1988 is approved.

R. S. W. LUGG,
for Executive Director,
Public Health and
Scientific Support Services.

HEALTH ACT 1911

Health Department of WA,
Perth, 22 March 1988.

958/64.

THE cancellation of the appointment of Mr Craig Leslie Kimpton as a Health Surveyor to the Shire of Westonia is hereby notified.

The appointment of Gordon Bruce Houston as a Health Surveyor to the Shire of Westonia is approved.

R. S. W. LUGG,
for Executive Director,
Public Health and
Scientific Support Services.

HEALTH ACT 1911

Health Department of WA,
Perth, 31 March 1988.

162/67.

THE appointment of Mr William Sidebottom as a Health Surveyor to the Town of Claremont effective from 14 March 1988 is approved.

R. S. W. LUGG,
for Executive Director,
Public Health and
Scientific Support Services.

HEALTH ACT 1911

Health Department of WA,
Perth, 12 April 1988.

HD 227/85, Pt. 5, ExCo. No. 0989.

HIS Excellency the Governor in Executive Council has—

- (a) approved under the Health Act 1911 section 330A (2), the leasing by the Minister for Health (a body corporate pursuant to the said Act) to the Kimberley Aboriginal Medical Services Council the following Reserve, including buildings—

For the purpose of Community Health Services
Clinic—Kununurra, Reserve 31213
Kununurra Lot 1125.

The period of the lease shall be for three years without option of renewal, for a peppercorn rental.

- (b) Revoked the approval in Minute No. 1571 dated 21 July 1987 with respect to Kununurra Reserve 39590 Lot 225.

C. R. JOYNER,
Commissioner of Health.

HEALTH ACT 1911

Health Department of WA,
Perth, 22 March 1988.

813/63.

THE appointment of Mr Reino Tauno Karvinen as a Health Surveyor to the Town of Mandurah for the period effective from 9 March 1988 to 15 April 1988 is approved.

R. S. W. LUGG,
for Executive Director,
Public Health and
Scientific Support Services.

MENTAL HEALTH ACT 1981

Appeal Board

Election of Elective Member

IN accordance with the provisions of the Mental Health (Administration) Regulations 1965 nominations are called for the position of elective member of the Mental Health Act Appeal Board.

Nominations are invited from members of the nursing staff, student mental health nurses and student enrolled mental health nurses.

Close of nominations—Tuesday, 3 May 1988 at 12 noon.

Date of Election—Tuesday, 14 June 1988 at 5.00 pm.

Nomination of Candidates—

- (1) A nomination of a candidate for election as a member of the Appeal Board shall be made in writing and shall be signed by not less than three persons enrolled on the electoral roll to be used at the election.
- (2) The nomination paper shall also contain, the consent of the candidate to act, if elected, and shall be forwarded to the Returning Officer, Western Australian Electoral Commissioner, Fire Brigade Building, 4th Floor, 480 Hay Street, Perth or G.P.O. Box F316 Perth 6001 so as to reach him no later than 12 noon on Tuesday, 3 May 1988.
- (3) Nomination papers can be obtained from the Returning Officer.

J. E. TONKIN,
Returning Officer.

HEALTH ACT 1911

The Municipality of the City of Perth

Resolution to amend and submit By-law for confirmation by the Governor

City of Perth Health By-law

IN pursuance of the powers conferred upon it by the abovementioned Act and of all powers enabling it the Council of the abovementioned municipality hereby records having resolved on 21 March 1988 to make and submit for confirmation by the Governor the following amendments to the City of Perth Health By-law (published in the *Government Gazette* of 26 March 1969 and amended from time to time).

1. Clause 27 of Part 4 is deleted.
2. After Part 9 the following Part is inserted—

Part 10—Offences and Penalties

1. (1) A person who contravenes a provision of the By-law specified in the Table in this subclause commits an offence.

		Table
Part 2.	Clause	2, 3, 4, 5, 6, 7, 8, 9, 10, 11, 13, 14, 15, 16, 17, 18, 20, 22, 24, 26, 28, 30, 31, 33, 34, 35, 36, 37, 38, 39, 40, 41, 42, 43, 44, 45, 46, 47, 48, 49, 50, 51, 51A.(1), 53, 54, 55, 56, 57, 58, 58A., 59, 60, 61, 62, 63, 64, 65, 66, 67, 68, 69, 70, 71, 72, 73, 74, 75, 76(a), 77, 78, 79, 80, 81, 82, 83, 84, 85, 87, 88, 89, 90, 91, 92, 93, 94, 95, 96, 96A., 97, 98, 99, 100, 101, 102, 103, 104, 105 or 106.
Part 3.	Clause	2, 2A., 3, 4, 5, 6, 7, 9, 10, 11, 12, 13, 14, 15, 17 or 18.
Part 6.	Clause	1, 3, 4, 5, 6, 7, 8, 9, 10, 11, 13, 14, 15, 16, 17, 18, 19, 20, 21, 22, 23, 24, 25, 26, 27, 28 or 29.
Part 9.	Clause	4, 7, 8, 9, 10, 11, 12, 13, 14, 15, 16, 17, 18, 19, 20, 21, 22, 23, 24, 26(2), 26(3), 26(4) or 26(5), 27, 28, 29, 30, 31, 32, 33, 34, 35, 36, 37, 38, 39, 40, 41, 42, 43, 44, 45, 46, 47, 48, 49, 50, 51, 52, 53, 54, 55, 57, 58, 60, 61, 62, 63, 64, 65 or 66.

(2) A person who commits an offence under subclause (1) of this Clause or under Clause 6 of Part 9 is liable to—

- (a) a penalty which is not more than \$1 000 and not less than—
 - (i) in the case of a first such offence, \$100;
 - (ii) in the case of a second such offence, \$200; and
 - (iii) in the case of a third or subsequent such offence, \$500;
 and
- (b) if the offence is a continuing offence a daily penalty which is not more than \$100 and not less than \$50.

2. (1) A person who contravenes a provision of the by-law specified in the Table in this subclause commits an offence.

		Table
Part 4.	Clause	4(1), 5(1), 5(2)(a), 6, 7, 8, 9(2), 10, 11, 12, 13(2), 14, 15(2), 16, 17, 18, 19, 20, 21, 22, 23, 24 or 25.
Part 5.	Clause	2, 3, 4, 5, 6, 7, 8, 9, 10, 11, 12, 13, 14, 15, 16, 17, 18 or 19.
Part 7.	Clause	2, 3, 4, 5, 6(2), 7(2), 8, 9, 10, 11, 12, 13, 14, 15 or 16.

- (2) A person who commits an offence under subclause (1) of this Clause is liable to—
- (a) a penalty which is not more than \$2 500 and not less than—
 - (i) in the case of a first such offence, \$250;
 - (ii) in the case of a second such offence, \$500; and
 - (iii) in the case of a third and subsequent such offence, \$1 250;
 and
 - (b) if the offence is a continuing offence, a daily penalty which is not more than \$250 and not less than \$125.

Dated 23 March 1988.

The Common Seal of the City of Perth was hereto
affixed in the presence of—
[L.S.]

M. A. MICHAEL,
Lord Mayor.

R. F. DAWSON,
Chief Executive/Town Clerk.

Confirmed—

W. D. ROBERTS,
Executive Director,
Public Health.

Approved by His Excellency the Governor in Executive Council on 12 April 1988.

G. PEARCE,
Clerk of the Council.

HEALTH ACT 1911

Municipality of the City of Wanneroo

Health By-laws Series "A"

IN pursuance of the powers conferred upon it by the abovementioned Act and all other powers enabling it, the Council of the abovementioned Municipality hereby records having resolved on 16 December 1987, to make and submit for approval by the Governor the following amendments to its Health By-laws Series "A" as published in the *Government Gazette* on 17 July 1963 and adopted by the City of Wanneroo, with amendments, on 4 June 1970.

Part 1—General Sanitary Provisions

By-law 29B of the principal by-laws is repealed and the following is substituted—

Keeping of Pigeons

29B (1) No person shall keep pigeons on any land without written approval of the local authority, but in any case pigeons may not be kept on any land occupied by a duplex without the written consent of the adjoining occupier or group or multiple housing units or a caravan park.

(2) Pigeons must be confined in an approved cage.

(3) No cage shall be nearer than 1.2 m from the boundary of land in other occupation of 10 m from any dwelling house, or 10 m from a street.

(4) The cage must be constructed to at least the following specifications—

(a) the floor shall be concrete 50 mm thick and graded evenly to the front;

(b) frames shall be timber (treated for termites), steel, brick or other material approved by the Health Surveyor. Cladding shall be asbestos, sheet metal, brick, weatherboard or other material approved by the Health Surveyor;

(c) roof shall be corrugated asbestos, tiles, sheet metal or other material approved by the Health Surveyor and shall have sufficient slope to shed storm water;

(d) the cage must be designed and constructed in a sound and weatherproof manner and be of sufficient height and size to allow easy entry for cleaning, but shall not exceed 2.4 m in overall height;

(e) provision must be made to provide adequate ventilation to the cage during hot weather, but all openings must be screened with wire mesh, with a maximum mesh size of 12 mm.

(5) Cages must be kept clean and maintained in good order and condition at all times.

(6) The maximum number of pigeons must not exceed 20 on any land except that any person who in January each year produces to the local authority, satisfactory proof that he is a current member of a recognised incorporated racing pigeon body or a registered fancier may be permitted to keep up to 75 pigeons on any land zoned residential or any land zoned special rural or rural.

(7) Registered homing pigeons may be released for exercise between the hours of 5.00 am to 9.00 am and 4.30 pm to 6.30 pm unless otherwise authorised by the Health Surveyor.

(8) The local authority may cancel or refuse approval for any person to keep pigeons if that person is convicted in any court of an offence in relation to the keeping of pigeons.

Dated 28 January 1988.

The Common Seal of the City of Wanneroo was here-
unto affixed by authority of a resolution of the
Council in the presence of—

[L.S.]

B. A. COOPER,
Mayor.
R. F. COFFEY,
Town Clerk.

Confirmed—

W. D. ROBERTS,
Executive Director,
Public Health.

Approved by His Excellency the Governor in Executive Council on 12 April 1988.

G. PEARCE,
Clerk of the Council.

HEALTH ACT 1911

Municipality of the City of Wanneroo Amendments to Health By-laws Series "A"

IN pursuance of the powers conferred upon it by the abovementioned Act and all other powers enabling it, the Council of the abovementioned Municipality hereby records having resolved on 16 December 1987, to make and submit for approval by the Governor the following amendments to its Health By-laws Series "A" as published in the *Government Gazette* on 17 July 1963 and adopted by the City of Wanneroo, with amendments, on 4 June 1970.

1. The principal by-laws are amended by deleting By-laws 12, 13, 14, 15, 15A and 16 of Part I General Sanitary Provisions and substituting the following—

Interpretation

"12. In this by-law and in By-laws 13 to 16 inclusive of this Part unless the context requires otherwise—

"building line" has the meaning given to it in and for the purposes of the Local Government Act 1960;

"collection time" means the collection time from time to time notified to the occupier of premises by the Local Authority or its contractor;

"Chief Health Surveyor" means the Chief Health Surveyor of the Local Authority;

"City Engineer" means the City Engineer of the Local Authority;

"general bulk refuse" means refuse and rubbish from a dwelling house, dwelling unit, flat or other premises used for residential purposes and which is of a dry and bulky nature and includes lawn and tree cuttings, leaves, branches and rubble but does not include trade refuse, industrial refuse, liquid wastes or swill;

"house refuse" means food scraps, food wrappings, food containers, paper, plastic, glass, cardboard, fabric, dirt, dust, ash and other refuse and rubbish from a dwelling house, dwelling unit, flat or other premises used for residential purposes, but does not include general bulk refuse, industrial refuse, liquid wastes or swill;

"a health surveyor" means a health surveyor of the Local Authority;

"industrial refuse" means refuse and rubbish from industries and includes timber and metal offcuts, metal shavings and punchings, shredded tyres, plastics and other synthetics, wire, glass, paper, packaging, earth and rubble but does not include tailings, scourings, effluents, radioactive wastes or wastes associated with abattoirs, chemical works or refineries, liquid wastes or swill;

"kerb line" means the point where the road carriageway adjoins the road reserve;

"Local Authority" means the municipality of the City of Wanneroo;

"other premises" means premises which are not residential premises;

"receptacle" means a polyethylene cart fitted with wheels and a handle and with a lid and of a capacity of 240 or 120 litres supplies by the Local Authority or its contractor or other type of receptacle specified or approved by the City Engineer;

"residential premises" means premises used for residential purposes;

"street alignment" has the meaning given to it in and for the purposes of the Local Government Act 1960.

Residential and Commercial Premises

13. (1) The occupier of every premises in the district shall—

(a) subject to paragraph (d) hereof cause all house refuse to be deposited in a receptacle;

(b) subject to paragraphs (a) and (d) hereof use any additional capacity in the receptacle to deposit general bulk refuse;

- (c) at all times keep the lid of the receptacle tightly closed except when depositing refuse in or cleaning the receptacle;
 - (d) not deposit or permit to be deposited in a receptacle—
 - (i) more than 70 kilograms of rubbish or refuse;
 - (ii) hot or burning ash;
 - (iii) oil, motor spirit or other flammable liquid;
 - (iv) liquid, paint or solvent;
 - (v) bricks, concrete, building rubble, earth or other like substances;
 - (vi) drugs, dressings, bandages, swabs or blood samples, unless it is first wrapped in non-absorbent or impervious material or placed in a sealed impervious container;
 - (vii) hospital, medical, veterinary, laboratory or pathological substances containing blood;
 - (viii) syringes, needles, surgical hardware, broken glass or other sharp objects, unless it is first wrapped in non-absorbent or impervious material or placed in a sealed impervious container;
 - (ix) dangerous chemicals;
 - (x) sewage, manure, nightsoil or urine;
 - (xi) any object which is greater in length, width or breadth than the corresponding dimensions of the receptacle or which will not allow the lid of the receptacle to be tightly closed;
 - (xii) rubbish or refuse which is or likely to become offensive or a nuisance or to give off an offensive or noxious odour or to attract flies or cause fly breeding unless it is first wrapped in non-absorbent or impervious material or placed in a sealed impervious container;
 - (xiii) materials that have been designated by the Local Authority for recycling and for which a regular collection system has been arranged;
 - (e) mark or disfigure the receptacle in any manner, unless authorised by the City Engineer;
 - (f) except for collection keep the receptacle on the premises;
 - (g) unless an alternative position is approved by the City Engineer—
 - (i) prior to the collection time place the receptacle on the street verge in front of the premises immediately behind the kerb but such that it does not obstruct any footpath, dual use path or other carriageway;
 - (ii) after the contents of the receptacle have been removed, remove the receptacle and place it on the premises;
 - (h) at all times keep the receptacle clean and whenever directed by a health surveyor to do so place and keep in the receptacle a deodorant material approved by the health surveyor;
 - (i) notify the Local Authority within seven days after the event if the receptacle is lost, stolen, damaged or becomes defective.
- (2) Any employee of Council or its contractor collecting refuse shall return receptacles to a location as close as possible to that where they were located immediately before being emptied but not so as to obstruct any footpath, dual use path or other carriageway.
- (3) In the case of residential premises consisting of more than three dwellings, units or flats or premises used for commercial or industrial purposes the City Engineer may require the use of a receptacle or receptacles other than a polyethylene cart fitted with wheels and a handle and the occupier of those premises shall comply with and observe the direction given by the City Engineer.
- (4) The occupier of every premises in the district who is required under by-law (3) of this by-law to use a receptacle other than a polyethylene cart fitted with wheels and a handle shall—
- (a) cause all refuse to be deposited in a receptacle in a manner which is compatible with the type of receptacle used;
 - (b) take all reasonable steps to prevent fly breeding in and the emission of offensive or noxious odour from the receptacle;
 - (c) cause the receptacle to be located on the premises in a position where—
 - (i) it is screened so as not to be visible from a street but be readily accessible for the purpose of collection of the contents thereof;
 - (ii) it does not obstruct any footpath, cycleway, driveway, service road, or other carriageway on those premises;
 - (iii) it does not cause a nuisance to the occupiers of adjoining premises;
 - (d) at all times keep the receptacle clean and whenever directed by a health surveyor to do so, place and keep in the receptacle a deodorant material approved by the health surveyor;
 - (e) where the premises are used for the manufacture, preparation or sale of foods or any putrescible refuse emanates from the premises cause the receptacle to be cleaned with a suitable detergent and treated with a disinfectant at least once per week;
 - (f) cause the container to be located on the premises in an enclosure constructed and located as approved by the City Engineer.
- (5) A health surveyor may direct that refuse of the type referred to in paragraph (e) of By-law (4) hereof or which emanates from premises referred to in that paragraph be collected and removed more often than once per week.
- (6) Where refuse emanating from premises is of a nature that a health surveyor considers it requires treatment before being placed in a receptacle he may give directions as to the manner in which it is to be so treated and the occupier of those premises shall comply with those directions.

Receptacle Ownership

14. A receptacle supplied by the Local Authority or its contractor remains the property of the Local Authority or its contractor, as the case may be.

Removal and Disposal of Refuse

15. (1) A person shall not unless he is authorised by the Local Authority to do so remove any house or trade refuse or other rubbish from any premises in the district.

(2) Where Council provides approval pursuant to By-law 15 (1) hereof, such rubbish or refuse shall be disposed of at a refuse site approved by the Executive Director of Public Health pursuant to the provisions of the Health Act 1911.

Rubbish not to be Placed in Street

16. A person may only place general bulk refuse in or upon any street, right-of-way, thoroughfare, lane or footpath when authorised by the Local Authority. All material placed out for collection shall be prepared, stacked or containerised in accordance with the conditions stated in the approval. "

2. By-law 18 of Part 1 of the principal by-laws is amended by deleting "cart" in the by-law heading and in line 2 and substituting "collection vehicle".

3. By-law 19 of Part 1 of the principal by-laws is amended by deleting By-laws (3) and (3A).

4. By-law 19 of Part 1 of the principal by-laws is amended by re-numbering sub-by-laws as follows—

(4) to (3)

(5) to (4)

(6) to (5)

(7) to (6)

(8) to (7)

(9) to (8)

(10) to (9)

Dated 28 January 1988.

The Common Seal of the City of Wanneroo was hereunto affixed by authority of a resolution of the Council in the presence of—

[L.S.]

B. A. COOPER,
Mayor.

R. F. COFFEY,
Town Clerk.

Confirmed—

W. D. ROBERTS,
Executive Director, Public Health.

Approved by His Excellency the Governor in Executive Council on 12 April 1988.

G. PEARCE,
Clerk of the Council.

HEALTH ACT 1911

HEALTH (PESTICIDES) AMENDMENT REGULATIONS 1988

MADE by His Excellency the Governor in Executive Council on the advice of the Pesticides Advisory Committee.

Citation

1. These regulations may be cited as the *Health (Pesticides) Amendment Regulations 1988*.

Regulation 82 inserted

2. The *Health (Pesticides) Regulations 1956** are amended by inserting after regulation 81 the following regulation—

Offences and penalties

" 82. (1) A person who contravenes a provision of these regulations specified in the Table in this subregulation commits an offence.

Table

Regulations 7, 9 (2), (2a), (2b) and (3), 9A, 10, 11, 11A, 12, 13, 14, 15, 16, 17, 18, 19, 19A, 20, 20C, 20D, 21, 21A (2), 22, 23, 24, 25, 26, 27, 29, 31, 33 (1), 34, 35, 37, 38, 39, 40, 41, 42, 43, 44, 45, 47, 51, 55, 56 (1), 59, 60, 61, 61A, 63 (1), 65, 66, 67, 69 (7), 71 (2), 74 (1) and (4), 75 (1) and (2), 76, 77, 78, 79 (1) and (2), 80 (2) and 81.

(2) A person who commits an offence under subregulation (1) or under regulation 20A (2), 20B (2), 21C, 49 (2) or 52 (1) is liable to—

(a) a penalty which is not more than \$2 500 and not less than—

(i) in the case of a first such offence, \$250;

(ii) in the case of a second such offence, \$500; and

(iii) in the case of a third or subsequent such offence, \$1 250;

and

(b) if that offence is a continuing offence, a daily penalty which is not more than \$250 and not less than \$215. "

[*Reprinted in the Gazette of 29 March 1983 at pp. 1061-1082. For amendments to 8 March 1988 see pp. 266/7 of 1986 Index to Legislation of Western Australia and Gazettes of 26 June 1987 and 13 November 1987.]

By His Excellency's Command,

G. PEARCE,
Clerk of the Council.

POLICE AUCTION

UNDER the provisions of the Police Act 1892-1983, unclaimed stolen and found property will be sold by public auction at the Property Tracing Section, Police Complex, Clarkson Road, Maylands on Tuesday, 26 April 1988 at 9.00 am.

Auction is to be conducted by Mr K. Treloar, Acting Government Auctioneer.

B. BULL,
Commissioner of Police.

CHILD WELFARE ACT 1947

Police Department,
Perth, 25 March 1988.

HIS Excellency the Governor in Executive Council has cancelled the appointment, pursuant to the provisions of the Child Welfare Act 1947, section 71 (2), of the person mentioned hereunder, as a member of the Children's (Suspended Proceedings) Panel—

Higgins, John Alan—Termination on 20 November 1987

and has appointed from the specified date shown, pursuant to the provisions of the Child Welfare Act 1947, section 71 (1) (b), the person mentioned hereunder, being a retired police officer—

Myers, Cecil Foster—Appointment from 15 March 1988

to represent the police as a member of the Children's (Suspended Proceedings) Panel.

Dated 31 March 1988.

B. BULL,
Commissioner of Police.

ROAD TRAFFIC ACT 1974

I, IAN LESLIE TAYLOR, being the Minister for the Crown for the time being administering the Road Traffic Act 1974, acting pursuant to the powers conferred by section 83 (1) of that Act, hereby approve the suspension of Regulations made under such Act, on the carriageways mentioned hereunder, within the City of Canning and nominated for the purpose of a triathlon by members/entrants of St. Norbert College on Monday, 18 April 1988, between the hours of 12.30 pm and 1.30 pm.

Racing is to be strictly confined to Treasure Road, Railway Parade, George Street, Centre Street, Cross Street.

Dated at Perth on 13 April 1988.

IAN TAYLOR,
Minister for Police.

ROAD TRAFFIC ACT 1974

I, IAN LESLIE TAYLOR, being the Minister for the Crown for the time being administering the Road Traffic Act 1974, acting pursuant to the powers conferred by section 83 (1) of that Act, hereby approve the suspension of Regulations made under such Act, on the carriageways mentioned hereunder, within the City of Cockburn and nominated for the purpose of cycle racing by members/entrants of the Melville Fremantle Cycling Club on Saturday, 16 and 23 April 1988 between the hours of 1.30 pm and 4.00 pm.

Racing is to be strictly confined to Rowley Road, Lyon Road, Hope Valley Road and Liddelow Road.

Dated at Perth on 13 April 1988.

IAN TAYLOR,
Minister for Police.

ROAD TRAFFIC ACT 1974

I, IAN LESLIE TAYLOR, being the Minister for the Crown for the time being administering the Road Traffic Act 1974, acting pursuant to the powers conferred by section 87 (1) of that Act, hereby approve the suspension of Regulations made under such Act, on the carriageways mentioned hereunder, within the City of Cockburn and nominated for the purpose of cycle racing and foot racing by members/entrants of Murdoch University on 17 April 1988, between the hours of 8.00 am and 10.00 am.

Racing is to be strictly confined to Bush Court, Murdoch Drive, Farrington Road, Windelya Road, Bibra Drive, Forrest Road, Princep Road, Hope Road, Karel Avenue.

Dated at Perth on 13 April 1988.

IAN TAYLOR,
Minister for Police.

ROAD TRAFFIC ACT 1974

I, IAN LESLIE TAYLOR, being the Minister for the Crown for the time being administering the Road Traffic Act 1974, acting pursuant to the powers conferred by section 83 (1) of that Act, hereby approve the suspension of Regulations made under such Act, on the carriageways mentioned hereunder within the Shire of Rockingham and nominated for the purpose of cycle racing by members/entrants of the West Coast Veterans Bicycle Club on 17 April 1988, between the hours of 8.30 am and 12 noon.

Racing is to be strictly confined to Rockingham Road, Railway Terrace, Kent Street, Flinders Lane.

Dated at Perth on 13 April 1988.

IAN TAYLOR,
Minister for Police.

ALBANY PORT AUTHORITY ACT 1979

Notice

Application to Lease

IN accordance with the provision of section 25 of the Albany Port Authority Act 1979, it is hereby advertised that an application has been received from Silver Strand Pty Ltd for the lease of Lot 25 of Port land vested in the Albany Port Authority for a period exceeding three years for the purpose of fish processing.

Dated 16 March 1988.

B. J. E. HUDSON,
Managing Secretary.

GERALDTON PORT AUTHORITY

Applications to Lease Land

APPLICATIONS are invited from persons or companies interested in leasing land from the authority.

Land vested in the authority under the Geraldton Port Authority Act (No. 10 of 1968) may be leased for any term not exceeding 21 years, as yards or sites for—

- (a) shipbuilding, boatbuilding, storing of goods;
- (b) the erection of workshops or foundries;
- (c) other purposes connected with shipping.

The land available for lease is for fishing industry uses and is part of reserve 20606.

A draft lease document and details of the land can be obtained from the Administration Building during normal office hours.

No application will necessarily be accepted and applications close at 4.00 pm on Friday, 29 April, 1988 with—

L. W. Graham,
Managing Secretary,
Geraldton Port Authority,
PO Box 1064,
Geraldton 6530.

No application will necessarily be accepted.

FISHERIES ACT 1905

Part IIIB—Processing Licences

FD120/66.

THE public is hereby notified that I have approved an application by Western Fish Supply to remove the Processing Licence No. 1018 from premises at 40 Quarry Street, Fremantle, to premises at Unit 4/467 Scarborough Beach Road, Osborne Park.

In accordance with the provisions of section 35K any person aggrieved by this decision may, within 14 days after publication of this notice, appeal against the decision or order by serving on the Minister for Fisheries a statement in writing on the grounds of their appeal.

B. K. BOWEN,
Director of Fisheries.

FISHERIES ACT 1905

Notice No. 327

FD 376/83.

PURSUANT to sections 9 and 11 of the Act I hereby—

- (a) prohibit all persons from taking scallops by any means of capture in the waters specified in the first schedule at the times specified in the second schedule hereto;
- (b) prohibit all persons other than the class of persons specified in the third schedule from taking scallops by any means of capture in the waters specified in the fourth schedule at all times;
- (c) prohibit all persons from taking scallops by any means of capture in the waters specified in the fifth schedule at the times specified in the sixth schedule;
- (d) prohibit all persons other than the class of persons specified in the third schedule from taking scallops in the waters specified in the seventh schedule at the times specified in the sixth schedule; and
- (e) cancel Fisheries Notice No. 248 published in the *Government Gazette* of 3 April 1987.

First Schedule

All the waters of Shark Bay and the Indian Ocean lying east of longitude 112 degrees 50 minutes East and between latitudes 23 degrees and 27 degrees South.

Second Schedule

From 00.00 hours on 1 January to 1700 hours on 21 April and from 0800 hours on 15 November to 2400 hours on 31 December in each year.

Third Schedule

Licensed professional fishermen using a licensed fishing boat which is specified in a Licence to Engage in a Limited Entry Fishery as being authorised to operate in the Shark Bay Prawn Limited Entry Fishery.

Fourth Schedule

All waters of Shark Bay lying east of a line drawn due north from Cape Peron (North) to a point on the high water mark on the mainland approximately 10 nautical miles south of Point Quobba.

Fifth Schedule

All waters of the Indian Ocean and Shark Bay bounded by a line commencing at the high water mark of Point Whitmore near Carnarvon extending westerly to the high water mark of the northernmost point of Koks Island thence due west to 112 degrees 50 minutes East longitude thence south along 112 degrees 50 minutes longitude to its intersection with 27 degrees South latitude thence east along 27 degrees South latitude to the high water mark on the mainland thence northerly along the high water mark to the starting point.

Sixth Schedule

From 0800 hours in the forenoon to 1700 hours in the afternoon each day.

Seventh Schedule

All waters of the Indian Ocean and Shark Bay bounded by a line commencing at Point Whitmore near Carnarvon extending westerly to the high water mark of the northernmost point of Koks Island thence due West to 112 degrees 50 minutes East longitude thence North along 112 degrees 50 minutes East longitude to its intersection with 23 degrees South latitude thence due east along 23 degrees South latitude to the high water mark on the mainland thence southerly along the high water mark to the starting point.

Dated 11 April 1988.

JULIAN GRILL,
Minister for Fisheries.

FISHERIES ACT 1905

FISHERIES AMENDMENT REGULATIONS (No. 2) 1988

MADE by His Excellency the Governor in Executive Council.

Citation

1. These regulations may be cited as the *Fisheries Amendment Regulations (No. 2) 1988*.

Principal regulations

2. In these regulations the *Fisheries Regulations 1938** are referred to as the principal regulations.

[*Reprinted in the *Gazette* of 19 May 1977 at pp. 1451-1488. For amendments to 25 February 1988 see pp. 233-5 of 1986 *Index to Legislation of Western Australia and Gazettes* of 27 February 1987, 27 March 1987, 15 May 1987, 5 June 1987, 28 August 1987 and 30 October 1987.]

Headings deleted

3. (1) The principal regulations are amended by deleting the headings that—
 - (a) precede regulations and groups of regulations; and
 - (b) form part of the regulations.
- (2) The object of subregulation (1) is to facilitate the reprinting of the principal regulations under the *Reprints Act 1984* and the principal regulations as in force before the commencement of subregulation (1) shall continue to have effect until the day as at which the principal regulations are first reprinted under that Act after that commencement.

By His Excellency's Command,

G. PEARCE,
Clerk of the Council.

TRANSFER OF LAND ACT 1893

Application D480262.

TAKE notice that Antonino Sciacca, Hairdresser and Rita Sciacca, married woman both of 1 Muriel Street, Midland have made application to be registered under the Act as proprietor of an estate in fee simple in possession in the land situated at Great Northern Highway, Midland being Portion of Swan Location 15 and being Lot 4 on Plan 2112 (1).

All persons other than the applicant claiming any estate right title or interest in the above land and desiring to object to the application are required to lodge in this office on or before 9 May 1988 a caveat forbidding the land being brought under the operation of the Act.

D. L. MULCAHY,
Registrar of Titles.

LAND ACT 1933

Reserves

Department of Land Administration,
Perth, 15 April 1988.

HIS Excellency the Governor in Executive Council has been pleased to set apart as public reserves the land described below for the purpose therein set forth.

File No. 1842/984.

WARRAMBOO.—No. 40501 (Repeater Station Site), Location No. 57 (1.959 5 ha). (Diagram 87578, Public Plan Murgoo 1:250 000 (on Jingemarra Pastoral Station).)

File No. 770/988.

VICTORIA.—No. 40500 (Natural Gas Pipeline Purposes), Location No. 11454 (5.811 7 ha). (Original Plan 15622, Public Plan Ajana 1:250 000.)

File No. 1834/984.

WARRAMBOO.—No. 40488 (Repeater Station Site), Location No. 67 (8 092 square metres). (Diagram 88087, Public Plan Mt. Magnet Regional 1:10 000 (near Five Mile Road Boogardie Station).)

File No. 656/988.

EXMOUTH.—No. 40485 (Aged Persons Accommodation), Lot No. 1026 (7 703 square metres). (Diagram 88442, Public Plan Exmouth 1:2 000 14.12 and 14.13 (Lyon Street).)

File No. 1853/987.

KENT.—No. 40484 (Ambulance Depot), Location No. 2111 (1 184 square metres). (Diagram 88269, Public Plan Peniup 1:50 000 (South Coast Highway and Gairdner Road South).)

File No. 456/988.

CANNING.—No. 40478 (Students Accommodation), Location No. 3575 (3.313 ha). (Original Plan 16833, Public Plan (Perth 1:2 000 15.18 and 15.19) (Hayman Street).)

File No. 1797/987.

FREMANTLE.—No. 40474 (Drainage), Lot No. 2048 (911 square metres). (Diagram 88294, Public Plan Perth 1:2 000 7.13, (Amhurst Street).)

File No. 616/988.

BOULDER.—No. 40472 (Children's Playground), Lot No. 3755 (3 353 square metres). (Original Plan 16302, Public Plan Kalgoorlie-Boulder 1:2 000 29.35 (Sewell Drive).)

File No. 554/988.

BOULDER.—No. 40471 (Park), Lot No. 3643 and 3741 (1.586 3 ha). (Original Plan 16931, Public Plan Kalgoorlie Boulder 1:2 000 29.35 (Boomerang Crescent).)

File No. 1258/987.

RAVENSTHORPE.—No. 40469 (Use and Requirements of the Shire of Ravensthorpe), Lot No. 52 (1 214 square metres). (Original Plan Ravensthorpe 211, Public Plan Ravensthorpe 1:2 000 29.40 (Martin Street).)

File No. 1800/987.

LAKE KING.—No. 40468 (Recreation), Lot No. 186 (7 348 square metres). (Diagram 88282, Public Plan Lake King 1:2 000 37.16 (Hetherington Way).)

File No. 1522/985.

SWAN.—No. 40464 (Padmount Site), Location No. 10925 (40 square metres). (Diagram 88189, Public Plan Perth 1:2 000 07.39 (Seacrest Drive).)

File No. 2674/979.

KARRATHA.—No. 40255 (School Site (Roman Catholic)), Lot No. 4469 (21.684 ha). (Original Plan 16901, Public Plan Karratha 1:2 000 28.26, 29.26 and 1:10 000 6.5 (Rosemary Road).)

N. J. SMYTH,
Executive Director.

AMENDMENT OF RESERVES

Department of Land Administration,
Perth, 15 April 1988.

HIS Excellency the Governor in Executive Council has been pleased to approve, under section 37 of the Land Act 1933 of the amendment of the following reserves—

File No. 1490/982.—No. 37774 (Karratha Lot 3839) "Drain" to—

- (a) exclude that portion now comprised in Karratha Lot 4469 as surveyed and shown bordered red on Land Administration Original Plan 16901, and
- (b) include Karratha Lot 4470 as surveyed and shown bordered red on Land Administration Original Plan 16901 and of its area being increased to 7.005 3 hectares accordingly. (Plan Karratha 1:2 000 28.26, 29.26 and 1:10 000 6.5 (Rosemary Road).)

File No. 557/73.—No. 32171 (Northam Lot 365) "Parking and Access" to exclude that portion now comprised in Northam Lot 416 as surveyed and shown bordered green on Land Administration Diagram 88473 and of its area being reduced to 5 269 square metres accordingly. (Plan Northam 1:2 000 21.18 (Gordon and Grey Streets).)

File No. 479/972.—No. 31563 (at Bunbury) "Parking and Recreation" to comprise Bunbury Lot 534 as surveyed and shown bordered red on Land Administration Diagram 88249 and of its area being reduced to 7 245 square metres accordingly. (Plan Wellington 1:2 000 1.32 and 2.32 (Stirling Street).)

File No. 2421/65.—No. 27675 (Oldfield District) "Government Requirements" to comprise Oldfield Location 1457 as surveyed and shown bordered red on Lands and Surveys Plan 16593 in lieu of Oldfield Location 966 and of its area being increased to 5.200 3 hectares accordingly. (Plan Ravensthorpe Townsite 1:2 000 30.01 (Road No. 8623).)

File No. 1719/64.—No. 27411 (Exmouth Lot 304) "Hospital Site" to exclude that portion now comprised in Exmouth Lot 1026 as surveyed and shown bordered red on Land Administration Diagram 88442 and of its area being reduced to 4.728 8 hectares accordingly. (Plan Exmouth 1:2 000 14.12 and 14.13 (Lyon Street).)

File No. 3082/64.—No. 27353 (Lancelin Lots 163 and 165) "Silver Chain Nursing Post" to exclude Lancelin Lot 165 and of its area being reduced to 1 330 square metres accordingly. (Plan Lancelin 1:2 000 21.08 (Hamersley Road).)

File No. 2422/59.—No. 26578 (at Bridgetown) "Government Requirements (Department of Agriculture)" to comprise Bridgetown Lot 897 as surveyed and shown bordered red on Land Administration Diagram 88270 in lieu of Bridgetown Lots 854 and 875 and of its area being reduced to 2 501 square metres accordingly. (Plan Bridgetown 1:2 000 31.03 (Hampton Street).)

File No. 2196/58.—No. 25149 (Canning District) "School Site and Students Accommodation" to comprise Canning Location 3576 as surveyed and shown bordered red on Land Administration Plan 16833 in lieu of Canning Locations 1648 and 2602 and of its area being reduced to 8.862 5 hectares accordingly. (Plan Perth 1:2 000 15.18 and 15.19 (Marquis Street).)

File No. 1977/37.—No. 21742 (at Borden) "Use and Benefit of Aboriginal Inhabitants" to comprise Borden Lot 48 as surveyed and shown bordered red on Land Administration Plan 17011 and of its area being increased to 8.695 5 hectares accordingly. (Plan Borden 1:2 000 32.29 (Chester Pass Road).)

File No. 3507/08.—No. 21307 (at Beverley) "Public Utility" to comprise Beverley Lot 367 as delineated and shown bordered red on Land Administration Reserve Diagram 647 in lieu of Beverley Lot 285 and of its area being increased to 1 891 square metres accordingly. (Plan Beverley 1:2 000 36.08 (Bartram Street).)

File No. 5756/21.—No. 17871 (at Borden) "Parkland" to comprise Borden Lot 30 as surveyed and shown bordered red on Land Administration Plan 17011 and of its area being reduced to 5.152 hectares accordingly. (Plan Borden 1:2 000 32.25 (Wray Street).)

File No. 5084/10.—No. 12876 (Warrambo District) "Common" to exclude that portion now comprised in Warrambo Location 67 as surveyed and shown bordered red on Lands and Surveys Diagram 88087 and of its area being reduced to 1 630.135 hectares accordingly. (Plan Mt. Magnet Regional (near Five Mile Road Boogardie Station).)

File No. 916/68D.—No. 9935 (Victoria District) "Conservation of Flora and Fauna" to comprise Victoria Location 11739 as surveyed and shown bordered red on Land Administration Plan 16917 and of its area being increased to 248.169 2 hectares accordingly. (Plan Dunedin and Lake Goorly 1:50 000 (Great Northern Highway in the Shire of Dalwallinu).)

File No. 3458/22.—No. 272 (at Bridgetown) "Historic and Community Purposes" to comprise Bridgetown Lot 896 as surveyed and shown bordered red on Land Administration Diagram 88270 in lieu of Bridgetown Lots 38, 794 and 799 and of its area being increased to 2 267 square metres accordingly. (Plan Bridgetown 1:2 000 31.03 (Hampton Street).)

N. J. SMYTH,
Executive Director.

File No. 3825/54.—No. 24233 (Wongan Hills Lot 197 and 198) being changed from "School Quarters" to "Use and Requirements of the Government Employees Housing Authority". (Public Plan Wongan Hills 1:2 000 24.23 (Patterson Street).)

File No. 1442/892 V6.—No. 7859 (Preston Agricultural Area Lot 28 and Donnybrook Lots 464 and 465) being changed from "Government Requirements" to "Gravel (Westrail)". (Public Plan Donnybrook Regional 1:10 000 and 1:25 000 (South Western Highway, near Donnybrook).)

File No. 1880/99.—No. 6614 (Beverley Lot 368) being changed from "Public Buildings (State)" to "Community Purposes". (Public Plan Beverley 1:2 000 36.08 (Bartram and Vincent Streets).)

N. J. SMYTH,
Executive Director.

DERBY TOWNSITE

Amendment of Boundaries

Department of Land Administration,
Perth, 15 April 1988.

File No. 2110/84V3.

HIS Excellency the Governor in Executive Council has been pleased to approve, under section 10 of the Land Act 1933 of the amendment and redescription of the boundaries of Derby Townsite, as described in the Schedule hereunder.

Schedule

All that portion of land bounded by lines starting at the western corner of the southwestern severance of Knowsley Agricultural Area Lot 39 and extending northeasterly along the northwestern boundary of that severance and onwards to and along the northwestern boundary of the central severance of the last mentioned lot and again onwards to the western corner of the northeastern severance of Lot 39; thence northeasterly along the northwestern boundary of that severance to the prolongation westerly of the northern boundary of Lot 40, thence easterly to and along that boundary and the northern boundaries of Lots 41, 42 and 43 and onwards to the western boundary of Pastoral Licence 298/109; thence northerly along that boundary and onwards to the High Water Mark of King Sound; thence generally northwesterly along that mark to the northernmost northern corner of Derby Lot 457; thence generally southwesterly and generally westerly along boundaries of that lot and generally southerly along boundaries of Lot 530 to the northern corner of Lot 458; thence generally southerly and generally southeasterly along boundaries of that lot to the prolongation northerly of the western boundary of the western severance of Lot 638; thence southerly to and along that boundary and the western boundary of the western severance of Lot 639 and onwards to the northwestern corner of the western severance of Lot 640; thence southerly and northeasterly along boundaries of that severance and north-easterly along the southeastern boundaries of Lot 641 and the eastern severance of Lot 640 to the High Water Mark of King Sound; thence generally southeasterly along that mark to the northern boundary of Knowsley Agricultural Area Lot 143; thence westerly, southeasterly and easterly along boundaries of that lot to the western corner of Lot 1; thence southeasterly along the southwestern boundary of that lot to its southern corner; thence southeasterly to and generally southeasterly along boundaries of Lot 12 and onwards to the northwestern boundary of the southwestern severance of Lot 22; thence southwesterly, generally southeasterly, generally northeasterly and again generally southeasterly along boundaries of that severance and generally southeasterly, generally southwesterly and again generally southeasterly along boundaries of the southwestern severance of Lot 30 to the western corner of the southwestern severance of Lot 38; thence generally southeasterly and northeasterly along boundaries of that severance to the prolongation northwesterly of the southwestern boundary of the southwestern severance of Lot 39 and thence southeasterly along that prolongation to the starting point.

(Land Administration Public Plans Derby 1:2 000's 02.06, Pt. 02.07 and Pt 02.08, 03.05, 03.06, 03.07, 04.04, 04.05, 04.06, 04.07, 05.05, and 05.06, Derby NE 1:25 000 and Derby SE 1:25 000.)

N. J. SMYTH,
Executive Director.

CANCELLATION OF RESERVES

Department of Land Administration,
Perth, 15 April 1988.

HIS Excellency the Governor in Executive Council has been pleased to approve, under section 37 of the Land Act 1933 of the cancellation of the following reserves—

File No. 2114/987.—No. 40399 (Bunbury Lot 695) "Public Recreation". (Plan Bunbury 1:2 000 01.27 and 01.28 (Hudson Road).)

File No. 1693/986.—No. 40254 (Kununurra Lot 1926) "Use and Requirements of the Government Employees Housing Authority". (Plan Kununurra 1:2 000 24.15 (Eucalyptus Close).)

File No. 2832/984.—No. 40243 (Kununurra Lot 1951) "Use and Requirements of the Government Employees Housing Authority". (Plan Kununurra 1:2 000 24.15 (Banyan Street).)

File No. 3400/978.—No. 39691 (Darkan Lot 301) "Use and Requirements of the Government Employees Housing Authority". (Plan Darkan Townsite (Nangip Crescent).)

File No. 5633/26.—No. 19497 (Victoria District) "Recreation". (Plan Dunedin 1:50 000.)

N. J. SMYTH,
Executive Director.

CHANGE OF PURPOSE OF RESERVES

Department of Land Administration,
Perth, 15 April 1988.

HIS Excellency the Governor in Executive Council has been pleased to approve, under section 37 of the Land Act 1933, of the change of purpose of the following reserves—

File No. 1784/972.—No. 32570 (Greenmount Suburban Area Lot 534) being changed from "Drain" to "Public Recreation". (Public Plan Perth 1:2 000 27.30 (McGlew Road).)

File No. 917/71.—No. 31058 (Yanmah Lot 28) being changed from "Gravel" to "Gravel and Timber". (Public Plan Yanmah Townsite (Ralston Road).)

File No. 1442/892 V6.—No. 26238 (Preston Agricultural Area Lot 251) being changed from "Timber" to "Conservation of Flora and Fauna". (Public Plan Donnybrook N.W. 1:25 000 (Minninup Brook) in the Shire of Donnybrook-Balingup.)

File No. 2196/58.—No. 25149 (Canning Location 3576) being changed from "School Site and Students Accommodation" to "School Site". (Public Plan Perth 1:2 000 15.18 (Marquis Street).)

NORTHAM TOWNSITE
Amendment to Boundaries
Department of Land Administration,
Perth, 15 April 1988.

File No. 4436/22.

HIS Excellency the Governor in Executive Council has been pleased to approve, under section 10 of the Land Act 1933 of the amendment of the boundaries of Northam Townsite to include the area described in the Schedule hereunder.

Schedule

All that portion of land bounded by lines starting from the northern corner of the northern severance of Avon Location P, a point on the present southernmost southeastern boundary of Northam Townsite and extending southeasterly along the northeastern boundary of that severance and onwards to and southeasterly along the easternmost northeastern boundary of the central severance of the last mentioned location to a line parallel to and situate 412 metres, southeasterly from the northwestern boundary of the northern severance of Location P, the northernmost northwestern boundary of the central severance of the last mentioned location, a southeastern side of Throssell Street and the easternmost northwestern boundary of the central severance of Location P; thence southwesterly along that line to an eastern side of Road Number 9151; thence generally northerly along sides of that road to the southwestern corner of the eastern severance of Location 36, a point on the present southernmost southeastern boundary of Northam Townsite and thence northeasterly along that townsite boundary to the starting point.

(Land Administration Public Plans Northam 1:2 000's 19.16, 20.16, 20.17, 21.17, 22.17, 22.18 and 23.18 and Northam SE 1:25 000.)

N. J. SMYTH,
Executive Director.

PORT HEDLAND TOWNSITE
Amendment of Boundaries
Department of Land Administration,
Perth, 15 April 1988.

File No. 2630/982.

HIS Excellency the Governor in Executive Council has been pleased to approve, under section 10 of the Land Act 1933 of the amendment of the boundaries of Port Hedland townsite to include the area described in the Schedule hereunder.

Schedule

All that portion of land bounded by lines starting from the intersection of the prolongation northerly of the western boundary of a severance of Reserve 9701 with the northern boundary of Port Hedland Lot 2914, a point on a present eastern boundary of Port Hedland Townsite, and extending easterly, southerly and westerly along boundaries of Lot 2914 to the prolongation northerly of the western boundary of a severance of Reserve 9701, a point on a present eastern boundary of Port Hedland townsite, and thence northerly along that boundary to the starting point.

(Lands and Surveys Public Plan Port Hedland 1:10 000 6.5.)

N. J. SMYTH,
Executive Director.

CORRIGENDUM

Department of Land Administration,
Perth, 15 April 1988.

1581/986.

IN the Notice at page 963 of the *Government Gazette* dated 31 March 1988 under the heading Bunbury, change Road No. 17795 to read Road No. 17818.

N. J. SMYTH,
Executive Director.

LAND ACT 1933
Land Release

Department of Land Administration,
Perth, 15 April 1988.

Corres. 4655/53.

APPLICATIONS are invited under section 116 of the Land Act 1933 for an annual renewable lease over Victoria Location 9665 having an area of 4.034 2 hectares for the purpose of "Market Garden" or "Grazing" at annual rental of \$600 for Market Gardening purposes or \$200 for Grazing purposes only.

As the land is required for future development, the granting of freehold of the location will not be considered.

The land is made available for leasing subject to the following conditions—

1. The land shall not be used for any purpose other than "Market Garden" or "Grazing" without the prior approval in writing of the Minister for Lands.
2. The lease shall be renewable at the will of the Minister and subject to determination at three month's notice by either party after the initial term of one (1) year. Should the lease be so renewed, the rental fixed may be reappraised at such amount as the Minister may at any time and from time to time determine.
3. The lessee shall pay cost of survey when called upon.
4. The lessee shall not without the previous consent in writing of the Minister assign, transfer, mortgage sublet or part with the possession of the demised land.
5. The land shall be occupied and used by the lessee for the purpose specified within nine (9) months of the commencement of the lease and thereafter will be continuously so used to the satisfaction of the Minister.
6. No structures will be erected without the prior approval in writing of the Minister.
7. The lessee shall indemnify the Minister against all claims for damage to property or persons arising from the use of the land.
8. The Minister or his representative may enter the land for inspection at any reasonable time.
9. Compensation shall not be payable to the lessee in respect of any improvements effected by him on the demised land and remaining thereon at the expiration or earlier determination of the lease.
10. It shall be lawful for the lessee at any time within the three calendar months immediately following the expiration of the term or earlier determination of the lease, to take down, remove and carry away any buildings, structures, improvements and plant the property of the lessee.
11. On determination of the lease, the lessee shall fill in, consolidate and level off any unevenness, excavation or hole caused by him during the term of the lease or by removal of his improvements and shall leave the demised land in a clean, neat and tidy condition to the satisfaction of the Minister and shall remove any or all waste matter as required by the Minister.
12. Power is reserved to the Minister to direct that the number of stock depasturing on the demised land shall be reduced if the Minister is of the opinion that the demised land is overstocked to an extent sufficient or likely to cause permanent damage to the land; failure to comply with any such direction will result in the forfeiture of the lease.
13. Neither the Crown or the Local Authority guarantees the supply of water to the demised land.

A person in the employ of the State must apply through the Executive Director, Department of Land Administration for the Governor's permission to hold this land. Written approval should accompany such application.

Applications must be lodged at the Department of Land Administration, Perth on or before 4.00 pm Wednesday, 18 May 1988 accompanied by a deposit of \$355 for Market Gardening purposes or \$155 for Grazing purposes.

All applications lodged on or before that date will be treated as having been received on the closing date, and if there are more applications than one for the location, the application to be granted will be decided by the Land Board.

N. J. SMYTH,
Executive Director.

LAND ACT 1933

Department of Land Administration,
Perth, 15 April 1988.

Corres. 69/1944.

TENDERS are invited for the lease of Westdale Lot 19, comprising the former Westdale Primary School, under section 117 of the Land Act 1933. Tenderers are to submit a land rental and lease purpose; the term of the lease will be for 21 years.

Westdale Lot 19 is situated in Mann Avenue and has an area of 2.470 4 hectares.

Conditions of Lease

1. The land shall not be used for any purpose other than that proposed by the successful tenderer (subject to the acceptance of the Shire of Beverley) without the prior approval in writing of the Minister for Lands.

2. The rent shall be subject to reappraisal at the end of the third year of the term of the lease and each successive three yearly period thereafter.

3. The lessee shall pay cost of survey when called upon.

4. The lessee shall not without the previous consent in writing of the Minister assign, transfer, mortgage sublet or part with the possession of the demised land.

5. The land shall be occupied and used by the lessee for the purpose specified within nine (9) months of the commencement of the lease and thereafter will be continuously so used to the satisfaction of the Minister.

6. The lessee shall maintain existing and future improvements to the satisfaction of the Minister.

7. All frontages shall be treated and maintained to give an appearance aesthetically pleasing consistent with the purpose of the lease according to a plan submitted to the Minister.

8. The only residence permitted will be that of the Lessee or a Manager or Manager/Caretaker.

9. Compensation shall not be payable to the lessee in respect of any improvements effected by him on the demised land and remaining thereon at the expiration or earlier determination of the lease.

10. It shall be lawful for the lessee at any time within the three calendar months immediately following the expiration of the term or earlier determination of the lease, to take down, remove and carry away any buildings, structures, improvements and plant the property of the lessee.

11. On determination of the lease, the lessee shall fill in, consolidate and level off any unevenness, excavation or hole caused by him during the term of the lease or by removal of his improvements and shall leave the demised land in a clean, neat and tidy condition to the satisfaction of the Minister and shall remove any or all waste matter as required by the Minister.

12. The incoming lessee is required to pay an improvement charge of \$25 000. The improvement charge is payable in four equal quarterly instalments on the first day of January, April, July and October. The first of these instalments shall become due and payable on the first day of the quarter next following the date of approval of the tender. Improvements include a school consisting of a single classroom, store room, plus separate toilet facilities for staff and children. Outbuildings include the original school building and separate store shed, together with four rainwater tanks in fair condition.

13. Alternatively, should the incoming lessee not wish to pay the improvements charge at this time, it will be necessary to submit a composite rental covering the land and buildings. Freehold would of course not be available until the improvement charge has ultimately been paid.

14. The lessee shall indemnify the Minister against all claims for damage to property or persons arising from the use of the land and shall be responsible for suitable insurance cover over all improvements existing on the land.

Method of Application

Intending applicants shall submit with their tenders full details of the intended utilisation of the property and proposed annual rental, subject to Conditions 12 and 13 above.

A person in the employ of the State must apply through the Executive Director, Department for Land Administration for the Governor's permission to hold this land. Written approval of the Permanent Head concerned should accompany such application.

Tenders are to be in a sealed envelope clearly marked "Tender—Westdale", and lodged at the Department of Land Administration, Cathedral Avenue, Perth on or before 4.00 pm, Wednesday, 18 May 1988.

A deposit of \$555 is to accompany the tender and will comprise part of the annual rental for the property plus lease registration fees. The unsuccessful tenderers will have their deposit returned as early as possible after the allocation of the lease.

The highest, lowest or any tender will not necessarily be accepted. Tenders will be considered by a selection panel and should no tender be entirely satisfactory, negotiations may be entered into with the most suitable tenderer.

General Information

At any time during the currency of the lease, subject to the satisfactory utilization of the property and other conditions having been met to the satisfaction of the Hon Minister, the lessee may surrender his lease to the intent that he may apply for purchase of the said land. In this event, a purchase price of \$6 250 shall apply for a period of three (3) years from the date of approval of the lease (following which period the price shall be subject to review) and fees associated with the issue of a Crown Grant shall be payable. See also Conditions 12 and 13.

The lot is serviced by power, gravel road. Water to the lot is provided from a Dam situated within Reserve 26816. Once the land has been allocated arrangements will be made with the lessee regarding protection of the water supply.

The Minister for Lands reserves the right to refuse any Tender on the grounds that the proposed utilization of the property is inadequate or unsuitable or that the Tendered Lease Rental is insufficient.

All improvements on the land (if any) are the property of the Crown and shall be paid for as the Minister may direct, whose valuation shall be final and binding on the purchaser.

N. J. SMYTH,
Executive Director.

PUBLIC WORKS ACT 1902

Sale of Land

File Ref. 2388/963.

NOTICE is hereby given that His Excellency the Governor has approved under section 29B (1) (a) (i) of the Public Works Act 1902 of the sale by public auction or private contract of the land hereinafter described, which was compulsorily taken or resumed under that Act for a public work, namely Town of Albany—Rights of Way and has been used for that public work for a period of 10 years or more and being no longer required for that work.

Land

Portion of Albany Suburban Lot A2 being part of the Right of Way on Plan 4653 and being part of the land remaining in Certificate of Title Volume 817 Folio 181 as is shown more particularly delineated and coloured green on Plan L.A., W.A. 328.

Dated 29 March 1988.

N. J. SMYTH,
Executive Director,
Department of Land Administration.

PUBLIC WORKS ACT 1902

Sale of Land

File Ref. 707/986.

NOTICE is hereby given that His Excellency the Governor has approved under section 29B (1) (a) (i) of the Public Works Act 1902 of the sale by public auction or private

contract of the land hereinafter described, which was compulsorily taken or resumed under that Act for a public work, namely Town of Bunbury—Drainage, Parks and Gardens, Public Recreation Grounds and Civic Buildings and has been used for that public work for a period of 10 years or more and being no longer required for that work.

Land

Portion of Leschenault Location 26 and being Lot 50 on Diagram 72001 and being part of the land contained in Certificate of Title Volume 1176 Folio 970.

Dated 29 March 1988.

N. J. SMYTH,
Executive Director,
Department of Land Administration.

PUBLIC WORKS ACT 1902

Sale of Land

File Ref. 3145/987.

NOTICE is hereby given that His Excellency the Governor has authorised under section 29 (7) (a) (ii) of the Public Works Act 1902 the sale by public auction or private contract of the land hereunder described, such land being no longer required for the work for which it was acquired.

Land

Portion of Swan Location 15 and being Lot 97 on Plan 1236 (Sheet 1) and being part of the land contained in Certificate of Title Volume 1246 Folio 811.

Dated 29 March 1988.

N. J. SMYTH,
Executive Director,
Department of Land Administration.

PUBLIC WORKS ACT 1902

Vesting of Railway Land in the Shire of Toodyay

File Ref. 1416/981.

NOTICE is hereby given that it is hereby declared in pursuance of the provisions of section 105 of the Public Works Act 1902 that the piece or parcel of land hereinafter described being no longer required for railway purposes is now a road or street and control of such road or street is hereby vested in the Shire of Toodyay.

Land

Portion of Avon Location 1461 being part of the resumed land remaining in Certificate of Title Volume 1313 Folio 21 as is shown more particularly delineated and coloured green on Plan L.A., W.A. 325.

Dated 29 March 1988.

N. J. SMYTH,
Executive Director
Department of Land Administration.

File No. 1098/969.

Water Authority Act 1984; Public Works Act 1902

LAND ACQUISITION

Pump Station and Bore Site—Boyanup—Water Authority of Western Australia

NOTICE is hereby given, and it is hereby declared, that the piece or parcel of land described in the Schedule hereto being in the Wellington District has, in pursuance of the written consent under the Water Authority Act 1984 and approval under section 17 (1) of the Public Works Act 1902 of His Excellency the Governor, acting by and with the advice of the Executive Council, dated 29 March 1988 been compulsorily taken and set apart for the purposes of the following public work, namely Pump Station and Bore Site—Boyanup—Water Authority of Western Australia.

And further notice is hereby given that the said pieces or parcels of land so taken and set apart are shown marked off on Plan L.A., W.A. 353 which may be inspected at the Department of Land Administration, Perth. The additional information contained in the Schedule after the land descriptions is to define locality only and in no way derogates from the Transfer of Land Act description.

And it is hereby directed that the said land shall vest in the Water Authority of Western Australia for an estate in fee simple in possession for the public work herein expressed, freed and discharged from all trusts, mortgages, charges, obligations, estates, interests, rights-of-way, or other easements whatsoever.

Schedule

No. and Plan L.A., W.A. No. 353	Owner or Reputed Owner	Occupier or Reputed Occupier	Description	Area (approx.)
	Henry Edward Leviston..	Henry Edward Leviston	Portion of Wellington Location 281 and being the land remaining in Certificate of Title Volume 7 Folio 270A.	2 006 m ²

Certified correct on 29 March 1988

GAVAN TROY,
Minister for Works.

GORDON REID,
Governor in Executive Council.

Dated 29 March 1988.

File No. 1684/972.

Public Works Act 1902

LAND RESUMPTION

Technical College—Kalgoorlie

NOTICE is hereby given, and it is hereby declared, that the piece or parcel of land described in the Schedule hereto, being all in the Kalgoorlie District have, in pursuance of the written approval and consent of His Excellency the Governor, acting by and with the advice of the Executive Council, dated 29 March 1988, been set apart, taken or resumed for the purpose of the following public work, namely Technical College—Kalgoorlie.

And further notice is hereby given that the said piece or parcel of land so set apart, taken, or resumed are marked off and more particularly described on Plan L.A., W.A. 315 which may be inspected at the Department of Land Administration, Perth. The additional information contained in the Schedule after the land descriptions is to define locality only and in no way derogates from the Transfer of Land Act description. And it is hereby directed that the said lands shall vest in Her Majesty for an estate in fee simple in possession for the public work herein expressed, freed and discharged from all trusts mortgages, charges, obligation, estates, interests, rights-of-way or other easements whatsoever.

Schedule

No. on Plan L.A., W.A. No. 315	Owner or Reputed Owner	Occupier or Reputed Occupier	Description	Area (approx.)
	Kalgoorlie College Caveator	as Kalgoorlie College Caveator	The north eastern moiety of Kalgoorlie Town Lot 614 being the whole of the land contained in Certificate of Title Volume CCXX11 Folio 144.	506 m ²

Certified correct on 29 March 1988.

GORDON REID,
Governor in Executive Council.

GAVAN TROY,
Minister for Works.

Dated 29 March 1988.

File No. 483/988.

Public Works Act 1902

NOTICE OF INTENTION TO TAKE OR RESUME LAND

Extension to Booster Station—Water Authority of Western Australia

THE Minister for Works hereby gives notice in accordance with the provisions of section 17 (2) of the Public Works Act 1902 that it is intended to take or resume under section 17 (1) of that Act, the piece or parcel of land described in the Schedule hereto, and being all in the Wellington District, for the purpose of the following public work, namely extension to booster station and that the said piece or parcel of land are marked off on Plan L.A., W.A. 363 which may be inspected at the office of the Minister for Works, Perth. The additional information contained in the schedule after the land descriptions is to define locality only and in no way derogates from the Transfer of Land Act description.

Schedule

No. on Plan L.A., W.A. No. 363	Owner or Reputed Owner	Occupier or Reputed Occupier	Description	Area (approx.)
	Australian Carbon Ltd....	Australian Carbon Ltd.	Portion of Wellington Location 5341 and being part of the land contained in Certificate of Title Volume 1624 Folio 615	425 m ²

Dated 29 March 1988.

GAVAN TROY,
Minister for Works.

File No. 3066/987.

Public Works Act 1902

NOTICE OF INTENTION TO TAKE OR RESUME LAND

Road Extension—City of Gosnells

THE Minister for Works hereby gives notice in accordance with the provisions of section 17 (2) of the Public Works Act 1902 that it is intended to take or resume under section 17 (1) of that Act, the piece or parcel of land described in the Schedule hereto, and being in the Canning District, for the purpose of the following public work, namely Road Extension—City of Gosnells and that the said piece or parcel of land is marked off on Plan L.A., W.A. 370 which may be inspected at the office of the Minister for Works, Perth. The additional information contained in the Schedule after the land descriptions is to define locality only and in no way derogates from the Transfer of Land Act description.

Schedule

No. on Plan L.A., W.A. No. 370	Owner or Reputed Owner	Occupier or Reputed Occupier	Description	Area (approx.)
	Cullion Pty Ltd.....	Cullion Pty Ltd.....	Portion of Canning Location 17 and being part of Lot 4 on Plan 15058 and being part of the land contained in Certificate of Title Volume 1788 Folio 397	5 643 m ²

Dated 4 April 1988.

GAVAN TROY,
Minister for Works.

Main Roads Act 1930 (as amended); Public Works Act 1902 (as amended)

MRD 41/82-7

NOTICE OF INTENTION TO TAKE OR RESUME LAND

THE Minister for Works hereby gives notice, in accordance with the provisions of section 17 (2) of the Public Works Act 1902 (as amended) that it is intended to take or resume under section 17 (1) of that Act the said piece or parcel of land described in the Schedule hereto and being all in the Mt. Pleasant District, for the purpose of the following public works namely, construction of the Southern Extension of the Kwinana Freeway and that the said piece or parcel of land is marked off on LTO Plan 15583 which may be inspected at the office of the Commissioner of Main Roads, Waterloo Crescent, East Perth.

Schedule

No.	Owner or Reputed Owner	Occupier or Reputed Occupier	Description	Area (approx.)
1.	Harold Wedgewood Woodcock	Minister for Works.....	Portion of Canning Location 28 and being part of Lot 189 on Plan 5014 and being part of the land comprised in Certificate of Title Volume 1176 Folio 1000.	17 m ²

Dated 13 April 1988.

D. R. WARNER,
Director, Administration and Finance,
Main Roads Department.

Main Roads Act 1930 (as amended); Public Works Act 1902 (as amended)

MRD 42/147-M

NOTICE OF INTENTION TO TAKE OR RESUME LAND

THE Minister for works hereby gives notice, in accordance with the provisions of section 17 (2) of the Public Works Act 1902, (as amended) that it is intended to take or resume under section 17 (1) of that Act the pieces or parcels of land described in the Schedule hereto and being all in the Northampton District, for the purpose of the following public works namely, widening North West Coastal Highway (52.03-52.74 SLK Section) and that the said pieces or parcels of land are marked off on Plan MRD WA 8704-54, 8704-31 and 8704-30 which may be inspected at the office of the Commissioner of Main Roads, Waterloo Crescent, East Perth.

Schedule

No.	Owner or Reputed Owner	Occupier or Reputed Occupier	Description	Area (approx.)
1.	Shire of Northampton	Shire of Northampton	Portion of Northampton Town Lots 124 and 125 and being part of the land comprised in Certificate of Title Volume 1469 Folio 487.	201.31 m ²
2.	Shire of Northampton	Shire of Northampton	Portion of Northampton Town Lots 124 and 125 and being part of the land comprised in Certificate of Title Volume 1469 Folio 486.	155.06 m ²
3.	Shire of Northampton	Shire of Northampton	Portion of Northampton Town Lots 122 and 123 and being part of the land comprised in Certificate of Title Volume 1054 Folio 723.	523.83 m ²
4.	Neil Brearley Mitchell	N. B. Mitchell	Portion of Northampton Town Lot 65 and being part of the land comprised in Certificate of Title Volume 436 Folio 200.	366 m ²
5.	Neil Brearley Mitchell and Betty Fay Mitchell	N. B. and B. F. Mitchell.....	Portion of Northampton Town Lots 66 and 67 and being part of the land comprised in Certificate of Title Volume 1271 Folio 133.	184.4 m ²
6.	Lance Gilbert Stribling.....	L. G. Stribling.....	Portion of Victoria Location 141 the subject of Diagram 12286 and being part of the land contained in Certificate of Title Volume 1081 Folio 613.	195.2 m ²

Dated this 13th day of April, 1988.

D. R. WARNER,
Director, Administration and Finance,
Main Roads Department.

MRD 41/213-52

Main Roads Act 1930 (as amended); Public Works Act 1902 (as amended)

NOTICE OF INTENTION TO TAKE OR RESUME LAND

THE Minister for Works hereby gives notice, in accordance with the provisions of section 17 (2) of the Public Works Act 1902, (as amended) that it is intended to take or resume under section 17 (1) of that Act the pieces or parcels of land described in the Schedule hereto and being all in the Swan District, for the purpose of the following public works namely, widening of the Great Northern Highway (35.57 SLK) and that the said pieces or parcels of land are marked off on Plan MRD WA 8725-85, which may be inspected at the office of the Commissioner of Main Roads, Waterloo Crescent, East Perth.

Schedule

No.	Owner or Reputed Owner	Occupier or Reputed Occupier	Description	Area (approx.)
1.	Alasdair Martin and Brian Robert Williams	A. Martin and B. R. Williams	Portion of Swan Location 1336 and being part of Lot 1 on Strata Plan 7762 and 110 undivided 1/1063 rd shares in the common property and being part of the land comprised in Certificate of Title Volume 1556 Folio 301.	183 m ²
2.	Hau Sang Chan and Kuo Cheung Ahgow	H. S. Chan and K. C. Ahgow	Portion of Swan Location 1336 and being part of Lot 2 on Strata Plan 7762 and 80 undivided 1/1063 rd shares in the common property and being part of the land comprised in Certificate of Title Volume 1654 Folio 438.	183 m ²
3.	Michael Johnson Nominees Pty Ltd	Michael Johnson Nominees Pty Ltd	Portion of Swan Location 1336 and being part of Lot 3 on Strata Plan 7762 and 80 undivided 1/1063 rd shares in the common property and being part of the land comprised in Certificate of Title Volume 1556 Folio 303.	183 m ²
4.	Kevin Francis Oswin Smith, Margaret Smith and Ronald James Smith	K. F. O., M. and R. J. Smith	Portion of Swan Location 1336 and being part of Lot 4 on Strata Plan 7762 and 110 undivided 1/1063 rd shares in the common property and being part of the land comprised in Certificate of Title Volume 1556 Folio 304.	183 m ²
5.	John Vlahov, Anna Vlahov and Dennis Vlahov	J., A. and D. Vlahov	Portion of Swan Location 1336 and being part of Lot 5 on Strata Plan 7762 and 80 undivided 1/1063 rd shares in the common property and being part of the land comprised in Certificate of Title Volume 1654 Folio 439.	183 m ²
6.	Gemma Dianne Bonomi	G. D. Bonomi	Portion of Swan Location 1336 and being part of Lot 6 on Strata Plan 7762 and 80 undivided 1/1063 rd shares in the common property and being part of the land comprised in Certificate of Title Volume 1556 Folio 306.	183 m ²
7.	David Jacob Borger and Graham Dennis Goddard-Borger	D. J. Borger and G. D. Goddard-Borger	Portion of Swan Location 1336 and being part of Lot 7 on Strata Plan 7762 and 80 undivided 1/1063 rd shares in the common property and being part of the land comprised in Certificate of Title Volume 1556 Folio 307.	183 m ²
8.	Martin Huber Nominees Pty Ltd, Engen Gresch and Rosalina Gresch-Huber	Martin Huber Nominees Pty Ltd, E. Gresch and R. Gresch Huber	Portion of Swan Location 1336 and being part of Lot 8 on Strata Plan 7762 and 348 undivided 1/1063 rd shares in the common property and being part of the land comprised in Certificate of Title Volume 1717 Folio 326.	183 m ²
9.	The Australian Postal Commission	The Australian Postal Commission	Portion of Swan Location 1336 and being part of Lot 9 on Strata Plan 7762 and 95 undivided 1/1063 rd shares in the common property and being part of the land comprised in Certificate of Title Volume 1556 Folio 309.	183 m ²

Dated this 13th day of April, 1988.

D. R. WARNER,
Director, Administration and Finance,
Main Roads Department.

WATER AUTHORITY ACT 1984
 Water Supply and Sewerage—Country
 Notice of Authorisation

File A 20120.

THE Water Authority Act 1984 provides that the Minister for Water Resources may authorise the Water Authority to construct or provide major works. Therefore, being satisfied that the preliminary requirements of the Act have been completed, I Ernie Bridge, Minister for Water Resources, hereby authorise the Water Authority to undertake the following works, namely—

Water Supply and Sewerage—Quinns Rocks and Mindarie
 Water Supply and Wastewater Disposal Facilities
 City of Wanneroo

The proposed works comprise the construction of—

- (a) groundwater sourceworks, consisting of three bores and associated submersible pumps and below ground pumping mains;
- (b) upgrade of existing groundwater treatment plant to five megalitres per day capacity and associated pumping works, clearwater storage tank and transfer mains;
- (c) an above-ground water storage tank of 2.5 megalitres capacity and associated pumping works;
- (d) elevated tank of capacity 0.2 megalitres and associated 200 millimetre diameter outlet main including modifications to existing elevated tank;
- (e) below-ground water distribution pipeline, 400 millimetres diameter and up to 2 100 metres total length approximately;
- (f) three below-ground sewage pumping stations;
- (g) three below-ground sewage pumping mains, of diameters between 80 and 150 millimetres and lengths between 360 and 1 800 metres approximately;
- (h) a wastewater treatment facility consisting of one oxidation pond and two recharge ponds, and associated pipework with provision for upgrading in future to a "package" type treatment plant facility.

All of the works are to be constructed complete with all appurtenances necessary to their operation.

The location of the proposed works is shown on Plan BD 09.

The purpose of the proposed works is to provide a water supply and wastewater collection and disposal system to properties within proposed new subdivisions shown on the plan. It also provides an improved water supply system to the existing township of Quinns Rock.

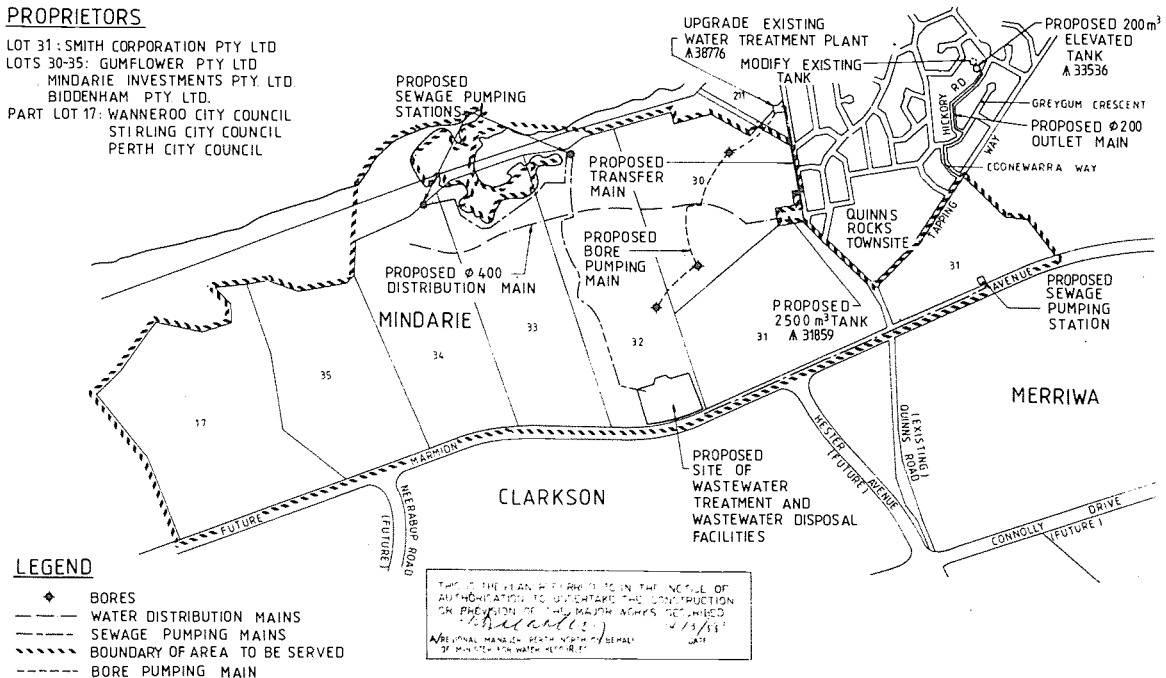
Upon completion, the developers will hand over their works to the Water Authority who will own, operate and maintain the entire system.

This Authority to construct and provide the works shall take effect from 25 March 1988.

ERNEST BRIDGE,
 Minister for Water Resources.

PROPRIETORS

- LOT 31: SMITH CORPORATION PTY LTD
- LOTS 30-35: GUMFLOWER PTY LTD
- MINDARIE INVESTMENTS PTY LTD
- BIDDENHAM PTY LTD.
- PART LOT 17: WANNEROD CITY COUNCIL
- STIRLING CITY COUNCIL
- PERTH CITY COUNCIL



METROPOLITAN WATER AUTHORITY ACT 1982
 Notice of Declaration of Main Drain
 Gabriel Street Branch Drain—Kewdale

File A 20375.

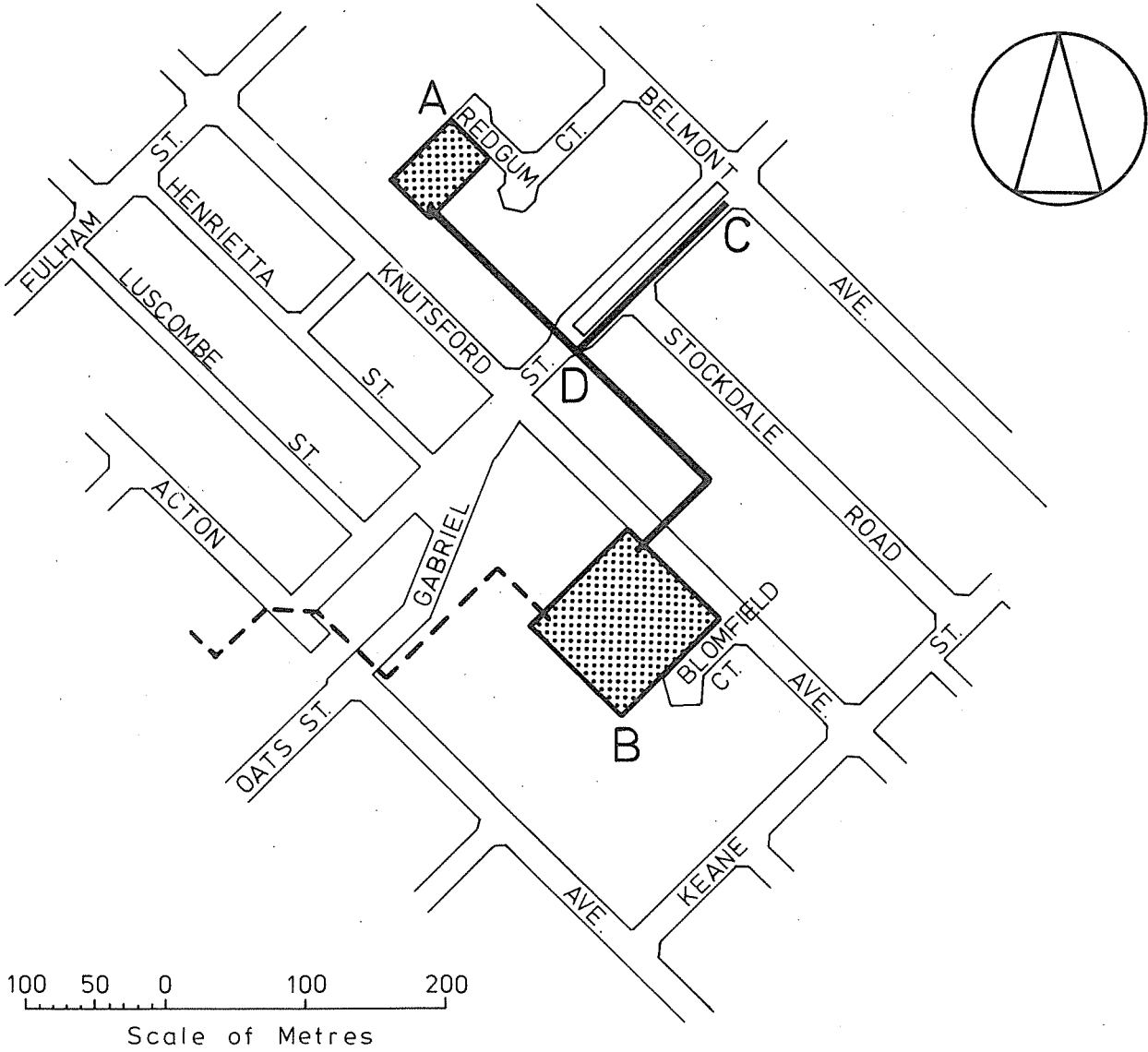
MADE by the Water Authority of Western Australia pursuant to section 100 (6).

Notice is hereby given that as from 15 June 1988 the drains of which the routes, points of commencement A, C, and points of termination B, D, are shown on the plan in the Schedule hereto, shall be main drains known as the Gabriel Street Branch Drain.

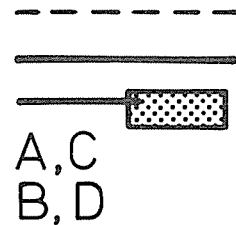
The drains comprise an underground pipeline varying in diameter from 300 mm to 900 mm, two compensating basins, open earth channels, structures, manholes and all other works and apparatus connected therewith.

A person who is aggrieved by this proposal or who alleges that any land is not land which will—
 (a) benefit from; or
 (b) contribute to the need for,
 the proposed main drains as delineated on plan BE 54 may, pursuant to section 100 (9) of the Metropolitan Water Authority Act 1982, by notice in writing to the Minister within one month of the publication of this notice, object to the proposal.

SCHEDULE



PREVIOUSLY DECLARED MAIN DRAIN
 DRAIN TO BE DECLARED AS A MAIN DRAIN
 COMPENSATING BASIN
 POINTS OF COMMENCEMENT
 POINTS OF TERMINATION



LOCAL AUTHORITY : CITY OF BELMONT
 POSTAL DISTRICT : KEWDALE

H. J. GLOVER,
 Managing Director.

Note: Plan BE 54 (reproduced as the Schedule in this notice) may be inspected at the Wastewater and Drainage Design Branch, Water Authority of Western Australia, 629 Newcastle Street, Leederville between the hours of 8.15 am and 4.30 pm on any working weekday.

BUSH FIRES ACT 1954

Appointment of Board Members under section 8

IT is hereby notified that His Excellency the Governor in Executive Council acting with the advice and consent of the Executive Council and pursuant to the powers contained in section 8 of the Act has appointed John Drinkwater Syers representing the Western Australian Railways Commission for the remainder of the current term of Martin Gebauer Baggot to 13 March 1989.

Dated 12 April 1988.

J. A. W. ROBLEY,
Director.

TOWN PLANNING AND DEVELOPMENT ACT 1928
(AS AMENDED)

Scheme Amendment Available for Inspection

City of Melville Town Planning Scheme
No. 3—Amendment No. 49

SPC. 853/2/17/10, Pt. 49.

NOTICE is hereby given that the City of Melville has prepared the abovementioned scheme amendment for the purpose of amending Clause 4.9.7 policy 1 by deleting the numerals 11,026 line two and substituting in lieu thereof the numerals 14,653.

Plans and documents setting out and explaining the scheme amendment have been deposited at Council Offices, Almondbury Road, Ardross and at the State Planning Commission, Perth, and will be available for inspection during office hours up to and including 27 May 1988.

Submissions on the scheme amendment should be made in writing on Form No. 4 and lodged with the undersigned on or before 27 May 1988.

G. HUNT,
Town Clerk.

TOWN PLANNING AND DEVELOPMENT ACT 1928
(AS AMENDED)

Approved Town Planning Scheme Amendment

City of Canning Town Planning Scheme
No. 16—Amendment No. 426

SPC. 853/2/16/18, Pt. 426.

IT is hereby notified for public information, in accordance with section 7 of the Town Planning and Development Act 1928 (as amended) that the Minister for Planning approved the City of Canning Town Planning Scheme Amendment on 8 April 1988 for the purpose of amending the above Town Planning Scheme by adding the following to Appendix 2 (Schedule of Special Zones) vide Clauses 19 and 20—

Serial	Lot No.	Location	Address	Additional Purpose for which the Premises may be used
59	37 CAN.2		Cannington Hotel, 1415 Albany Highway, Cannington 6107	T.A.B. Agency

E. TACOMA,
Mayor.
I. F. KINNER,
Town Clerk.

TOWN PLANNING AND DEVELOPMENT ACT 1928
(AS AMENDED)

Scheme Amendment Available for Inspection

City of Stirling District Planning Scheme
No. 2—Amendment No. 59

SPC. 853/2/20/34, Pt. 59.

NOTICE is hereby given that the City of Stirling has prepared the abovementioned scheme amendment for the purpose of rezoning portion of Lot 26 Selby Street, Churchlands from "Public Amusement" to "Restricted Business" and the balance of the lot to "Medium Density Residential R60".

Plans and documents setting out and explaining the scheme amendment have been deposited at Council Offices, Civic Place, Stirling and at the State Planning Commission, Perth, and will be available for inspection during office hours up to and including 27 May 1988.

Submissions on the scheme amendment should be made in writing on Form No. 4 and lodged with the undersigned on or before 27 May 1988.

R. CONSTANTINE,
Acting Town Clerk.

TOWN PLANNING AND DEVELOPMENT ACT 1928
(AS AMENDED)

Scheme Amendment Available for Inspection

City of Canning Town Planning Scheme
No. 16—Amendment No. 441

SPC. 853-2-16-18, Pt. 441.

NOTICE is hereby given that the City of Canning has prepared the abovementioned scheme amendment for the purpose of rezoning portion of Lots 81 and 82, Canning Location 1, Wendouree Road, Wilson, from "Private Clubs and Institutions" to "S.R.2".

Plans and documents setting out and explaining the scheme amendment have been deposited at Council Offices, 1317 Albany Highway, Cannington and at the State Planning Commission, Perth, and will be available for inspection during office hours up to and including 27 May 1988.

Submissions on the scheme amendment should be made in writing on Form No. 4 and lodged with the undersigned on or before 27 May 1988.

I. F. KINNER,
Town Clerk.

TOWN PLANNING AND DEVELOPMENT ACT 1928
(AS AMENDED)

Scheme Amendment Available for Inspection

City of Stirling District Planning Scheme
No. 2—Amendment No. 68

SPC. 853/2/20/34, Pt. 68.

NOTICE is hereby given that the City of Stirling has prepared the abovementioned scheme amendment for the purpose of rezoning Lot 119, H,N-666, Beach Road, Hamersley from "Low Density Residential R20" to "Special Use Zone—Consulting Rooms—Group Practice".

Plans and documents setting out and explaining the scheme amendment have been deposited at Council Offices, Civic Place, Stirling and at the State Planning Commission, Perth, and will be available for inspection during office hours up to and including 27 May 1988.

Submissions on the scheme amendment should be made in writing on Form No. 4 and lodged with the undersigned on or before 27 May 1988.

R. FARDON,
Town Clerk.

TOWN PLANNING AND DEVELOPMENT ACT 1928
(AS AMENDED)

Approved Town Planning Scheme Amendments

City of Wanneroo Town Planning Scheme
No. 1—Amendment Nos. 383 and 398

SPC. 853/2/30/1. Pts. 383 and 398

IT is hereby notified for public information, in accordance with section 7 of the Town Planning and Development Act 1928 (as amended) that the Minister for Planning approved the City of Wanneroo Town Planning Scheme Amendments on 6 April 1988 for the purpose of amending the above Town Planning Scheme in the following manner.

Amendment No. 383

(i) In clause 5.37 Special Residential Zone—

- (a) deleting subclauses (c), (d) and (e);
- (b) amending subclause (g), to delete reference to "Metropolitan Water Authority" and "Department of Conservation and Environment" and to replace with "Water Authority of Western Australia" and "Environmental Protection Authority", respectively;
- (c) amending subclause (j), to delete reference to "Town Planning Board" and to replace with "State Planning Commission";
- (d) relisting subclauses (f) to (i) inclusive as (c) to (g);

(ii) In Table No. 1, changing Dwelling House from "AA" to "P" in the Special Residential Zone column;

(iii) in Schedule 6, Special Provisions for Special Residential Zone No. 1, deleting special provision (d) and substituting the following new special provisions—

" (d) except to the extent necessary for the construction of approved buildings and driveways, no land shall be cleared of vegetation without the prior written approval of the Council.

(e) the Council may, as a condition of any approval granted under special provision (d) require the owner or occupier of the land to plant and maintain to its satisfaction mature trees and shrubs to promote the natural setting of the area. "

(vi) In Schedule 6, Special Provisions for Special Residential Zone No. 2, deleting special provision (e).

Amendment No. 398

1. Reclassifying the use classes listed below in Table 1 as "AA" in the Light Industrial Zone—

Hall, Church
Hall, Public dance, Concert.
Hall, Youth.
Office.
Public Amusement.
Public Worship.

2. Reclassifying the use classes listed below in Table 1 as "AA" in the Service Industrial Zone—

Hall, Church.
Hall, Public dance, Concert.
Hall, Youth.
Public Worship.

B. COOPER,
Mayor.

J. R. WATSON,
Acting Town Clerk.

Amendment No. 385—rezoning those portions of Pt. 4, 7898, 7899 and Okley Road reserve bounded by Hodges Drive, Joondalup Drive, Eddystone Avenue extension and the Mitchell Freeway reserve from State Forest, Regional Reserve (Parks and Recreation) to Joondalup City Centre Zone.

Amendment No. 402—rezoning Lot 5 Calabrese Avenue/Backshall Place, Wanneroo from "Special Zone (Restricted Use) Retail Nursery" to "Rural".

B. COOPER,
Mayor.

J. R. WATSON,
Acting Town Clerk.

TOWN PLANNING AND DEVELOPMENT ACT 1928
(AS AMENDED)

Approved Town Planning Scheme Amendments

City of Wanneroo Town Planning Scheme
No. 1—Amendment Nos. 408 and 409

SPC. 853/2/30/1. Pts. 408 and 409.

IT is hereby notified for public information, in accordance with section 7 of the Town Planning and Development Act 1928 (as amended) that the Minister for Planning approved the City of Wanneroo Town Planning Scheme Amendments on 6 April 1988 for the purpose of amending the above Town Planning Scheme in the following way.

Amendment No. 408

By modifying Schedule 8 in the following manner—

(a) altering the description of the Solar Housing precinct to read "Part Lot 3 of Swan Location 1315 Dalmain Street, Kinglsey, as depicted on Development Plans 1 and 2";

(b) deleting subclauses (i), (ii) and (iii) of clause (c) and substituting the following three subclauses—

(i) encroach upon the solar access to a solar collector fixed to the roof of an approved dwelling and cause its inefficient operation as outlined in Australian Standard AS 2002-1981 between the hours of 9.00 am and 3.00 pm;

(ii) encroach upon the solar access to northerly facing solar collectors fixed in or to the walls of any approved dwelling on adjoining lots between the hours of 9.00 am and 3.00 pm from 31 March to 31 October;

(iii) encroach upon the solar access to the solar envelope of an adjacent undeveloped lot on which a building licence has not been approved.

Amendment No. 409

By deleting the Marina Development Zone column from Table No. 1 and inserting the following new subclause in Clause 5.38—

(g) All development in the Marina Development Zone shall be determined by the Council on its merits as if the development proposed is listed "AA" in Table No. 1.

B. COOPER,
Mayor.

R. F. COFFEY,
Town Clerk.

TOWN PLANNING AND DEVELOPMENT ACT 1928
(AS AMENDED)

Approved Town Planning Scheme Amendments

City of Wanneroo Town Planning Scheme
No. 1—Amendment Nos. 385 and 402

SPC. 853/2/30/1. Pts. 385 and 402.

IT is hereby notified for public information, in accordance with section 7 of the Town Planning and Development Act 1928 (as amended) that the Minister for Planning approved the City of Wanneroo Town Planning Scheme Amendments on 8 April 1988 for the purpose of amending the above Town Planning Scheme in the following manner.

TOWN PLANNING AND DEVELOPMENT ACT 1928
(AS AMENDED)

Scheme Amendment Available for Inspection

City of Wanneroo Town Planning Scheme
No. 1—Amendment No. 413

SPC. 853-2-30-1, Pt. 413.

NOTICE is hereby given that the City of Wanneroo has prepared the abovementioned scheme amendment for the purpose of rezoning Part Lots 7, 9 and 10 Swan Location 2893, Wanneroo Road, Wanneroo from "Rural" to "Service Industrial".

Plans and documents setting out and explaining the scheme amendment have been deposited at Council Offices, Boas Avenue, Joondalup and at the State Planning Commission, Perth, and will be available for inspection during office hours up to and including 27 May 1988.

Submissions on the scheme amendment should be made in writing on Form No. 4 and lodged with the undersigned on or before 27 May 1988.

J. R. WATSON,
Acting Town Clerk.

TOWN PLANNING AND DEVELOPMENT ACT 1928
(AS AMENDED)

Scheme Amendment Available for Inspection
Town of Bassendean Town Planning Scheme
No. 3—Amendment No. 30

SPC. 853/2/13/3, Pt. 30.

NOTICE is hereby given that the Town of Bassendean has prepared the abovementioned scheme amendment for the purpose of rezoning Pt. Lot 700 Railway Parade, Bassendean, from "Public Utilities" to "General Industry".

Plans and documents setting out and explaining the scheme amendment have been deposited at Council Offices, 48 Old Perth Road, Bassendean and at the State Planning Commission, Perth, and will be available for inspection during office hours up to and including 13 May 1988.

Submissions on the scheme amendment should be made in writing on Form No. 4 and lodged with the undersigned on or before 13 May 1988.

C. McCREED,
Town Clerk.

TOWN PLANNING AND DEVELOPMENT ACT 1928
(AS AMENDED)

Approved Town Planning Scheme Amendment
Shire of East Pilbara Town Planning Scheme
No. 1—Amendment No. 413

SPC. 853/8/2/2, Pt. 13.

IT is hereby notified for public information, in accordance with section 7 of the Town Planning and Development Act 1928 (as amended) that the Minister for Planning approved the Shire of East Pilbara Town Planning Scheme Amendment on 8 April 1988 for the purpose of amending the above Town Planning Scheme by rezoning Lot 1954 corner of Nimingarra Drive and Bondini Drive from "Residential A Zone" to "Residential B Zone".

R. K. BUSH,
President.

S. TINDALE,
Shire Clerk.

TOWN PLANNING AND DEVELOPMENT ACT 1928
(AS AMENDED)

Scheme Amendment Available for Inspection
Shire of Mundaring Town Planning Scheme
No. 1—Amendment No. 312

SPC. 853-2-27-1, Pt. 312.

NOTICE is hereby given that the Shire of Mundaring has prepared the abovementioned scheme amendment for the purpose of rezoning Lot 2 of Swan Location 16, Morrison Road, Swan View from "Residential" to "Special Purpose—Group Housing".

Plans and documents setting out and explaining the scheme amendment have been deposited at Council Offices, 50 Great Eastern Highway, Mundaring and at the State Planning Commission, Perth, and will be available for inspection during office hours up to and including 27 May 1988.

Submissions on the scheme amendment should be made in writing on Form No. 4 and lodged with the undersigned on or before 27 May 1988.

M. N. WILLIAMS,
Shire Clerk.

TOWN PLANNING AND DEVELOPMENT ACT 1928
(AS AMENDED)

Approved Town Planning Scheme Amendment
Shire of Rockingham Town Planning Scheme
No. 1—Amendment No. 160

SPC. 853/2/28/1, Pt. 160.

IT is hereby notified for public information, in accordance with section 7 of the Town Planning and Development Act 1928 (as amended) that the Minister for Planning approved the Shire of Rockingham Town Planning Scheme Amendment on 29 March 1988 for the purpose of amending the above Town Planning Scheme by rezoning portion of Part Lot 14 of Part Cockburn Sound Location 16, Mandurah Road from "Rural" to "Business—Local".

L. SMITH,
President.

G. G. HOLLAND,
Shire Clerk.

TOWN PLANNING AND DEVELOPMENT ACT 1928
(AS AMENDED)

Scheme Amendment Available for Inspection
Shire of Roebourne Town Planning Scheme
No. 6—Amendment No. 10

SPC. 853/8/5/4, Pt. 10.

NOTICE is hereby given that the Shire of Roebourne has prepared the abovementioned scheme amendment for the purpose of adding an extra clause and an extra schedule to the Scheme Text to allow the Council to permit additional uses on certain lands, and by including a temporary additional use on Lot 997 Coolawanyah Road for "Art, Printmaking and Ceramics Workshop".

Plans and documents setting out and explaining the scheme amendment have been deposited at Council Offices, Welcome Road, Karratha and at the State Planning Commission, Perth, and will be available for inspection during office hours up to and including 13 May 1988.

Submissions on the scheme amendment should be made in writing on Form No. 4 and lodged with the undersigned on or before 13 May 1988.

F. GOW,
Shire Clerk.

TOWN PLANNING AND DEVELOPMENT ACT 1928
(AS AMENDED)

Scheme Amendment Available for Inspection
Shire of Serpentine-Jarrahdale Town Planning Scheme
No. 1—Amendment No. 53

SPC. 853-2-29-1, Pt. 53.

NOTICE is hereby given that the Shire of Serpentine-Jarrahdale has prepared the abovementioned scheme amendment for the purpose of the following—

1. rezoning those portions of each Peel Estate Lots 102, 105 and 694 and being Lots 40, 42, 43, 44 and 45 Rowley Road and Lots Pt. Lot 3, 46, 47, 50 and 51 Nicholson Road and Lots 41 and Pt. Lot 4 Wolfe Road, Oakford, from "Rural" to "Special Rural—Rural Homes";
2. amending the Scheme Text to insert additional special provisions in the Fifth Schedule relating to the locality described above.

Plans and documents setting out and explaining the scheme amendment have been deposited at Council Offices, 6 Paterson Street, Mundijong and at the State Planning Commission, Perth, and will be available for inspection during office hours up to and including 27 May 1988.

Submissions on the scheme amendment should be made in writing on Form No. 4 and lodged with the undersigned on or before 27 May 1988.

N. D. FIMMANO,
Shire Clerk.

TOWN PLANNING AND DEVELOPMENT ACT 1928
(AS AMENDED)

Approved Town Planning Scheme Amendment

Shire of Swan Town Planning Scheme
No. 9—Amendment No. 66

SPC. 853/2/21/10. Pt. 66.

IT is hereby notified for public information, in accordance with section 7 of the Town Planning and Development Act 1928 (as amended) that the Minister for Planning approved the Shire of Swan Town Planning Scheme Amendment on 8 April 1988 for the purpose of amending the above Town Planning Scheme by—

1. Amending the Scheme Text by adding to Appendix 6B in the various columns, the following—

Locality	Street and Land Particulars	Additional or Restricted Uses and Conditions
Midland	Lot 6 Great Eastern Highway/Victoria Street	1. The following use is an additional use— "P" Use—Service Office 2. The additional use applies only to unit 3 and is limited to the period of occupancy by the Department of Community Services.

2. Amending the Scheme Maps to insert the Additional Use Symbol on Lot 6 Great Eastern Highway/Victoria Street, Midland.

C. M. GREGORINI,
President.

R. S. BLIGHT,
Shire Clerk.

TOWN PLANNING AND DEVELOPMENT ACT 1928
(AS AMENDED)

Scheme Amendment Available for Inspection

Shire of Swan Town Planning Scheme
No. 9—Amendment No. 69

SPC. 853-2-21-10, Pt. 69.

NOTICE is hereby given that the Shire of Swan has prepared the abovementioned scheme amendment for the purpose of rezoning a portion of Lot 14 Beach Road, Malaga from "Industrial Development" to "General Commercial" and include the land in Appendix 6B—Additional or Restricted Uses.

Plans and documents setting out and explaining the scheme amendment have been deposited at Council Offices, Administration Centre, Great Northern Highway, Middle Swan and at the State Planning Commission, Perth, and will be available for inspection during office hours up to and including 27 May 1988.

Submissions on the scheme amendment should be made in writing on Form No. 4 and lodged with the undersigned on or before 27 May 1988.

R. S. BLIGHT,
Shire Clerk.

STATE PLANNING COMMISSION

File No. 807-2-30-49 V3.

THE State Planning Commission acting under the provisions of subsection (4) of section 37A of the Metropolitan Region Town Planning Scheme Act 1959 with approval of His Excellency, the Governor, in Executive Council has transferred the land described in the First Schedule below to Mr and Mrs M. and I. Zuvella for nil consideration.

R. E. PETERS,
Director,
Administration and Finance.

First Schedule

Portion Perthshire Location 103 and being portion of Lot 14 on Plan 2832 being in Certificate of Title Volume 1256 Folio 753—Goollelal Drive, Kingsley; now Lot 102 on Diagram 71502.

LOCAL GOVERNMENT ACT 1960

Shire of Boulder

Schedule of Charges—Boulder Town Hall, Civic Centre and Cruickshank Sports Arena Buildings

IN pursuance of the powers conferred upon it by the abovementioned Act and all other powers enabling it, the Council of the abovementioned municipality resolved at a meeting held on 28 March 1988, that the following charges shall apply in respect of the Boulder Town Hall, Civic Centre and the Cruickshank Sports Arena buildings, under the control of the Council.

Civic Centre and Boulder Town Hall

Meetings, conferences and seminars—no alcohol to be served—

half day—\$40
full day—\$80
night use to midnight—\$100

School concerts, fancy dress, etc.—no alcohol to be served—

half day—\$30
full day—\$50
night use to midnight—\$70

Travelling shows, trade exhibits, etc.—no alcohol to be served—

half day—\$40
full day—\$80
night use to midnight—\$100

Aerobics, dancing lessons and exercise groups—

per hour—\$15
half day—\$30
full day—\$60
night use to midnight—\$80

Cabarets, balls, private parties and weddings—no alcohol to be served—

half day—\$40
full day—\$80
night use to midnight—\$100

Rock bands—cabarets/concerts—no alcohol to be served—

night use to midnight—\$175

Meetings, conferences and seminars—alcohol being served—

half day—\$50
full day—\$100
night use to midnight—\$140

Travelling shows, trade exhibits, etc.—alcohol being served—

half day—\$50
full day—\$100
night use to midnight—\$140

Cabarets, balls, private parties and weddings—alcohol being served—

half day—\$60
full day—\$130
night use to midnight—\$150

Rock bands—cabarets/concerts—alcohol being served—
night use to midnight—\$225

Bonds and other charges

Rock bands—\$500
Other than rock bands—\$250
Night use after midnight per hour or part thereof—\$40
Rehearsals (per hour or part thereof)—\$15
Hire dance floor section—\$15
Bond, hire of dance floor sections—\$30

Cruickshank Sports Arena

Amenities building (no alcohol)—\$50
Barbecue area (no alcohol)—\$50
Amenities building (with alcohol)—\$60
Barbecue area (with alcohol)—\$60
Bonds—\$200

D. G. McCUTCHEON,
Acting Shire Clerk.

TOWN OF COTTESLOE

IT is hereby notified for public information that Margaret Harrison and Frances Hughes have been appointed to act and enforce the provisions of the Dog Act and Regulations and Council By-law No. 34 Manner and Mode of Keeping Dogs.

R. PEDDIE,
Town Clerk.

SHIRE OF BOULDER

Temporary Closure of Road

IT is hereby notified that it is the intention of the Council of the Shire of Boulder, in accordance with section 334 of the Local Government Act 1960 to resolve to seek the approval of the Governor for the temporary closure of sections of the streets designated below for the period 4 July 1988 until the proposed realignment of Black and Eagle Streets is dedicated and gazetted and the permanent closure of the designated sections of Black and Eagle Streets is gazetted.

1. Black Street—from the right-of-way located between Brisbane and Sydney Streets in Brownhill Townsite to the intersection of Black and Eagle Streets.
2. Eagle Street—from the intersection of Black and Eagle Streets to the northern boundary of Trafalgar Townsite.

Plans of the sections of the roads to be closed may be inspected at the Council Offices, Davidson Street, Kalgoorlie, during normal working hours.

Persons wishing to object to the proposed closure may deliver written grounds of their objection to the undersigned, Shire of Boulder, P.O. Box 42, Boulder, within 35 days of publication of this notice.

D. G. McCUTCHEON,
Acting Shire Clerk.

SHIRE OF DONNYBROOK/BALINGUP

Appointment of Ranger

IT is hereby notified for public information that Mr Andrew James Gorton has been appointed Ranger for the Shire of Donnybrook/Balingup effective from 6 April 1988 and as authorised officer for the following purposes—

- (1) Dog control in accordance with the provisions of the Dog Act 1976-1987 and Council by-laws.
- (2) Litter Control in accordance with the provisions of the Litter Act 1979 and under section 665B of the Local Government Act 1960.
- (3) Exercise control under Part XX of the Local Government Act 1960-1986 (cattle trespass, pounds, poundkeepers, and rangers).
- (4) Control and supervision Council's fencing by-laws.
- (5) Exercise control on written request of Council in respect to the Bush Fire Act and Regulations applicable to provision of firebreaks and general protection including issue of infringements and prosecution.

The appointment of Mr Kenneth Frank Bowen as Ranger, is hereby cancelled.

D. A. JONES,
Shire Clerk.

CORRIGENDUM

LOCAL GOVERNMENT ACT 1960

Shire of Wyndham-East Kimberley

THE notice published on page 640 of the *Government Gazette*, dated 26 February 1988 relating to amendments of landing fees at the Kununurra aerodrome is amended as follows—

Delete 1 March 1988 where it appears and insert 1 May 1988 for the new introduction date.

M. N. BROWN,
Shire Clerk.

LOCAL GOVERNMENT ACT 1960

LITTER ACT 1979

DOG ACT 1976

Town of Kalgoorlie

IT is hereby notified for public information that in accordance with the above mentioned Acts, Roxanne Olden was appointed parking inspector with the Town of Kalgoorlie from 11 April 1988 with the following authority—

- (1) an authorised officer for the purpose of parking control pursuant to section 669B, 669C and 669D of the Local Government Act 1960.
- (2) an authorised person for the purpose of litter control pursuant to section 665A and 665B of the Local Government Act 1960.
- (3) an authorised officer for the purpose of litter control pursuant to section 26 of the Litter Act 1979.
- (4) an authorised officer pursuant to section 29, 30 and 31 of the Dog Act 1976.

A. R. BILICZKA,
Town Clerk.

SHIRE OF BODDINGTON

IT is hereby notified for public information that the following persons have been appointed by the Shire as authorised officers under the Dog Act 1976 and Litter Act 1979—

Peter Leon Fitzgerald.
Franco Basso Ludovico.
Brian Malcolm Hough.
James Henry Morton.
Sharon Maree Herrick.
Michelle Joy Day.
Elizabeth Ann Bird.

All previous appointments are hereby cancelled.

P. L. FITZGERALD,
Shire Clerk.

SHIRE OF YALGOO

Acting Shire Clerk

IT is hereby notified for public information that Joseph Francis Boschetti has been appointed Acting Shire Clerk as from 6 April 1988 until further notice.

R. L. HEATH,
President.

DOG ACT 1976

Shire of Gnowangerup

Appointment of Registration Officers and Authorized Officers

IT is hereby notified for public information that the following persons have been appointed pursuant to the Dog Act 1976 and the Dog Amendment Act 1987.

Dog Registration Officers—
Mark John Hook.
Stephen Paul Gollan.
Michael Anthony Parker.
Deborah Jeanette Seaman.

Authorized Officers—
Philip Arthur Anning.
Mark John Hook.
John Raymond Noakes.
Stephen Paul Gollan.
Karl King Anderson.
Trevor Finlay Hyman.
Malcolm Richard Westphal.

All previous appointments under the Dog Act 1976 for the Shire of Gnowangerup are hereby cancelled.

P. A. ANNING,
Shire Clerk.

SHIRE OF MINGENEW

IT is hereby notified for public information that Mr Ian Roger Looke has been appointed Acting Shire Clerk for the period 28/3/88 to 6/5/88 during the absence of the Shire Clerk on annual leave.

L. I. LOOKE,
Shire Clerk.

Plans, specifications and estimates as required by section 609 of the Act are available for inspection at the office of the Council during the normal business hours for a period of 35 days after publication of this notice.

Dated 30 March 1988.

L. I. LOOKE,
Shire Clerk.

S. G. BRADLEY,
President.

M. N. BROWN,
Shire Clerk.

LOCAL GOVERNMENT ACT 1960

Shire of Swan

Notice of Intention to Borrow

Proposed Loan (No. 121) of \$300 000

PURSUANT to section 610 of the Local Government Act 1960, the Shire of Swan hereby gives notice that it proposes to borrow money by the sale of debentures on the following terms and for the following purposes: \$300 000 for a period of nine years repayable at the office of the Council at Middle Swan by equal half-yearly instalments of principal and interest. Purpose: aquatic centre.

Plans, specifications and estimates of costs, as required by section 609 of the Act, are open for inspection at the office of the Council at Middle Swan during office hours for 35 days after publication of this notice.

Dated 30 March 1988.

C. M. GREGORINI,
President.

R. S. BLIGHT,
Shire Clerk.

LOCAL GOVERNMENT ACT 1960

City of Armadale

Notice of Intention to Borrow

Proposed Loans (No. 249) of \$150 000 and (No. 250) of \$297 500

PURSUANT to section 610 of the Local Government Act 1960, the City of Armadale hereby gives notice that it proposes to borrow money by sale of debentures repayable by 10 half-yearly instalments of principal and interest over a period of five years from the day of issue at the office of the Council for the following purposes—

Loan 249—Computer Upgrade—\$150 000.

Loan 250—Purchase of Plant—\$297 500.

Details of the proposed expenditure as required in accordance with section 609 of the Act will be available for inspection at the office of the Council, 7 Orchard Avenue, Armadale for a period of 35 days from the date of publication hereof between the hours of 8.45 am and 4.00 pm Monday to Friday, public holidays excluded.

Dated 15 April 1988.

S. V. PRIES,
Mayor.

J. W. FLATOW,
Town Clerk.

LOCAL GOVERNMENT ACT 1960

Shire of Wyndham-East Kimberley

Notice of Intention to Borrow

Proposed Loan (No. 96) of \$200 000

PURSUANT to section 610 of the Local Government Act 1960, the Wyndham-East Kimberley Shire Council hereby gives notice that it proposes to borrow money by the sale of debenture or debentures on the following terms and for the following purpose: \$200 000 for 20 years at the ruling interest rate to be renegotiated every five years, repayable at the office of the Council in Wyndham by 40 equal half-yearly instalments of principal and interest. Purpose: depot construction (Kununurra).

Plans, specifications and estimates as required by section 609 of the Act are available for inspection at the office of the Council during the normal business hours for a period of 35 days after publication of this notice.

Dated 30 March 1988.

S. G. BRADLEY,
President.

M. N. BROWN,
Shire Clerk.

LOCAL GOVERNMENT ACT 1960

City of Armadale

Notice of Intention to Borrow

Proposed Loan (No. 251) of \$70 700

PURSUANT to section 610 of the Local Government Act 1960, the City of Armadale hereby gives notice that it proposes to borrow money by sale of debenture repayable by 12 half-yearly instalments of principal and interest over a period of six years incorporating four-yearly interest rate reviews from the day of issue at the office of the Council for the following purpose: Purchase of bulk bins—\$70 700.

Details of the proposed expenditure as required in accordance with section 609 of the Act will be available for inspection at the office of the Council, 7 Orchard Avenue, Armadale for a period of 35 days from the date of publication hereof between the hours of 8.45 am and 4.00 pm Monday to Friday, public holidays excluded.

Dated 15 April 1988.

S. V. PRIES,
Mayor.

J. W. FLATOW,
Town Clerk.

LOCAL GOVERNMENT ACT 1960

Shire of Wyndham-East Kimberley

Notice of Intention to Borrow

Proposed Loan (No. 97) of \$30 000

PURSUANT to section 610 of the Local Government Act 1960-1983, the Wyndham-East Kimberley Shire Council hereby gives notice that it proposes to borrow money by the sale of debenture or debentures on the following terms and for the following purpose: \$30 000 for five years at the ruling interest rate, repayable at the Office of the Council in Wyndham by 10 equal half-yearly instalments of principal and interest. Purpose: Wyndham office airconditioning upgrade.

LOCAL GOVERNMENT ACT 1960

City of Fremantle

Notice of Intention to Borrow

Proposed Loans (No. 166) of \$100 000 and (No. 167) of \$65 000

PURSUANT to section 610 of the Local Government Act 1960 the City of Fremantle hereby gives notice that it proposes to borrow money by sale of debenture or debentures repayable by 20 half-yearly instalments of principal and

interest (the interest rate to be periodically reviewed) over a period of 10 years from the day of issue at the Office of the Council, for the following purpose—

Loan 166—purchase of plant.

Loan 167—construction of changerooms.

Plans, specifications and estimates of costs thereof and the statement required by section 609 are open for inspection

at the Office of the Council, William Street, Fremantle for 35 days after publication of this notice.

Dated 13 April 1988.

J. A. CATTALINI,

Mayor.

G. J. PEARCE,

City Manager/Town Clerk.

LOCAL GOVERNMENT ACT 1960

Municipality of the City of Nedlands

By-laws Relating to Parking Facilities

IN pursuance of the powers conferred upon it by the abovementioned Act, and all other powers enabling it, the Council of the Municipality of the City of Nedlands records having resolved on 6 August 1987, to make and submit for confirmation by the Governor the following amendment to its By-laws Relating to Parking Facilities which were published in the *Government Gazette* on 12 September 1986.

1. The First Schedule to the principal by-laws is deleted and replaced with the following—

First Schedule

Parking Region

The whole of the Municipal District of the City of Nedlands excluding—

- (a) the carriageway of Stirling Highway and any road proclaimed to be a Main Road under the provisions of the Main Roads Act; and
- (b) the approach and departure prohibition areas of the carriageway at all traffic signal installations.

The Common Seal of the City of Nedlands was hereunto affixed on 1 October 1987 in the presence of—

[L.S.]

D. C. CRUICKSHANK,

Mayor.

N. G. LEACH,

Town Clerk.

Recommended—

JEFF CARR,

Minister for Local Government.

Approved by His Excellency the Governor in Executive Council on 12 April 1988.

G. PEARCE,

Clerk of the Council.

LOCAL GOVERNMENT ACT 1960

Municipality of the City of Nedlands

IN pursuance of the powers conferred upon it by the abovementioned Act, and all other powers enabling it, the Council of the abovementioned Municipality hereby records having resolved on 3 September 1987 to make and submit for confirmation by the Governor the following amendment to its By-laws Relating to Parking Facilities which were published in the *Government Gazette* on 12 September 1986.

1. Delete By-law 2.1. and re-insert the following—

2. Interpretation

1. In this by-law unless the context otherwise requires—

“Act” means the Local Government Act 1960 and amendments from time to time.

“Authorised Officer” means an officer of the Council authorised by the Council to perform duties in accordance with these by-laws.

“Authorised Person” means a person authorised by the Council to remove vehicles pursuant to these by-laws.

“Authorised Vehicle” means a vehicle authorised by the Council, Town Clerk, authorised officer, to stand on the road or in a parking station which is designated by signs to be used for parking by “Authorised Vehicles Only”.

“Bicycle” means any two-wheeled, or three-wheeled vehicle that is designed to be propelled solely by human power.

“Bus” means an omnibus within the meaning of the Road Traffic Act.

- “Carriageway” means a portion of a road that is improved, designed or ordinarily used for vehicular traffic, and includes the shoulders, and areas, including embayments, at the side or centre of the carriageway, used for the standing or parking of vehicles; and, where a road has two or more of those portions divided by a median strip, the expression means each of those portions, separately.
- “Commercial Vehicle” means a vehicle which comes within the description of a motor wagon in the First Schedule to the Road Traffic Act and includes any other vehicle constructed primarily for the conveyance therein or thereon of goods.
- “Caravan and Trailer” have the meaning as set out in the Second Schedule to the Road Traffic Act and includes the vehicle to which the trailer or caravan is attached.
- “Council” means the Council of the municipality of the City of Nedlands.
- “District” means the district of the municipality.
- “Driver” includes rider and the person in charge or control of a vehicle.
- “Dwelling” means—
- (a) A dwelling house.
 - (b) A dwelling forming part of an attached house, duplex house, grouped housing or multiple dwelling, or
 - (c) A flat.
- “Footway” includes every footpath, lane or other place intended for use by pedestrians/cyclists or habitually used by pedestrians/cyclists and not by vehicles.
- “Median Strip” means any physical provision, other than lines, dividing a road to separate vehicular traffic proceeding in opposing directions or to separate two one-way carriageways for vehicles proceeding in opposing directions.
- “Motor Cycle” means a motor vehicle that has two wheels or, where a sidecar is attached thereto, has three wheels.
- “Municipality” means the municipality of the City of Nedlands.
- “Notice” means a notice in the Form 1, Form 2, Form 3, or Form 4 issued pursuant to Clause 46 of this by-law.
- “Obstruction” means a vehicle which is parked in any portion of a public place wherein vehicles may not lawfully be parked is deemed to be causing an obstruction.
- “Owner” of a vehicle means the person who is the holder of the requisite vehicle licence under the Road Traffic Act in respect of that vehicle, or, if the vehicle is not licensed under that Act, the person who owns the vehicle or is entitled to its possession.
- “Occupier” has a meaning given to it by the Act.
- “Park” means to permit a vehicle, whether attended or not to remain stationary except for the purpose of avoiding conflict with other traffic, or complying with the provisions of any law or of immediately taking up or setting down persons or goods, and “parking” has a correlative meaning.
- “Parking Facility” includes land, buildings, shelters, parking stalls and other facilities open to the public generally for the parking of vehicles with or without charge and signs, notices and facilities used in connection therewith.
- “Parking Stall” means a section or part of a road or of a parking station which is marked or defined by painting lines for the purpose of indicating where a vehicle may stand or be parked whether on payment of a fee or charge or otherwise.
- “Parking Region” means that portion of the district of the municipality that is constituted a parking region pursuant to these by-laws.
- “Parking Station” means any land, building or other structure provided for the purpose of accommodating vehicles with or without charge.
- “permit” means a residential parking permit issued pursuant to By-law 24.
- “Property Line” means the boundary between the land comprising a street and the land that abuts thereon.
- “Public Place” has the meaning given to it by the Act.
- “Ranger” means an officer appointed by the Council to perform duties in accordance with these by-laws.
- “Reserve” means public reserve as defined in the Local Government Act 1960.
- “Road” means any road, street, lane, thoroughfare or similar place, and includes all of the land lying between the property lines, including a street verge and footpath appurtenant thereto and which is within the parking region.
- “Road Traffic Act” means the Road Traffic Act 1974 as amended from time to time.
- “Sign” means a traffic sign, mark, structure or device placed or erected on or near a road or within a parking station or a reserve for the purpose of regulating, guiding or directing the parking of vehicles.
- “Specified Place” means a yard or other piece of land set aside by the Council as a place to which obstructing or trespassing vehicles may be removed to.
- “Stand” in relation to vehicle, means to stop the vehicle and permit it to remain stationary, except for the purpose of avoiding conflict with other traffic or of complying with the provisions of any law; and “standing” has a correlative meaning.
- “Street” has the same meaning as “Road”.
- “Street Verge” means that portion of a street which lies between the portion of a street that is improved, paved, designed or ordinarily used for vehicular traffic and the nearest property line.
- “Taxi” has the same meaning as taxi-car in the Road Traffic Act.
- “Vehicle” includes any vehicle which comes with the interpretation of that expression in the Road Traffic Act.

- 2. Delete by-laws—
 - 12 (2) (a)
 - 12 (3)
 - 13 (e)
 - 13 (f)
 - 15 (1) (g)
 - 32

and insert in lieu thereof—

- 12 (2) (a) If by any such sign the Standing of Vehicles is prohibited.
- 12 (3) A person shall not park a vehicle if by any such sign the parking of vehicles is prohibited.
- 13 (e) So that it is entirely within the confines of any parking stall marked on the carriageway.
- 15 (1) (g) On any footway, pedestrian crossing or cycleway.
- 32. A person shall not stand or park a vehicle so as to cause obstruction to traffic, pedestrian or cyclists in a street or public place.

3. Third Schedule—Delete in total item number—

8	10 (1) (a) Obstructing of Parking Station.....	\$ 30
15	13 (e) Obstructing of Carriageway.....	35
16	15 (1) (c) Obstruction of Entry.....	30
21	12 (1) (c) Parked Longer than Permitted.....	20
22	All other offences not specified.....	15

and insert in lieu thereof—

8	10 (1) (a) Obstruction of Parking Station.....	35
15	13 (e) Not entirely within marked stall.....	30
16	15 (1) (c) Obstruction of Entry.....	35
21	12 (1) (c) Parked longer than allowed.....	25
22	12 (2) Parked in a private parking area without authorisation.....	35
23	All other offences not specified.....	20

4. Fourth Schedule—insert—

- 3. Parking station (Webster Street—rear of Library and Drabble House)
Parking shall be restricted to authorised vehicles only at all times.

5. The Fifth Schedule is to be deleted and insert thereof—

Fifth Schedule

SEIZURE/IMPOUNDING FEES

For the seizure and/or impounding of a vehicle.....	\$80.00
For the recovery of a seized/impounded vehicle from an appointed place....	\$5.00 per day for each day or part of each day

The Common Seal of the City of Nedlands was here-
unto affixed on 29 October 1987 in the presence
of—
[L.S.]

D. C. CRUIKSHANK,
Mayor.
C. G. ELLIS,
Acting Town Clerk.

Recommended—

JEFF CARR,
Minister for Local Government.

Approved by His Excellency the Governor in Executive Council on 12 April 1988.

G. PEARCE,
Clerk of the Council.

LOCAL GOVERNMENT ACT 1960

Municipality of the City of Perth

City of Perth By-law No. 80—Removal and Disposal of Obstructing Animals or Vehicles

IN pursuance of the powers conferred upon it by the abovementioned Act and of all other powers enabling it, the Council of the abovementioned municipality hereby records having resolved on 16 November 1987, to make and submit for confirmation by the Governor the following amendments to the above by-law.

1. Clause 2 is amended—

- (a) in subclause (1) by adding the following definition immediately after the definition immediately after the definition of “authorised person”.
“shopping trolley” means a vehicle used or designed for use by customers of shops for the purpose of transporting goods and merchandise; ”;
- (b) by deleting subclause (2).

2. The by-laws are amended by adding the following new clauses immediately after Clause 3—

“ 3A. An animal that is secured in any portion of a public place wherein animals may lawfully be secured is not obstructing for the purposes of these by-laws unless it is so secured for any period exceeding eight hours.

3B. A vehicle other than a shopping trolley, that is park in any portion of a public place wherein vehicles may lawfully be parked is not obstructing, for the purposes of these by-laws, unless it is so parked for any period exceeding 24 hours, without the consent in writing of the Clerk of the Council.

3C. A shopping trolley left in a public place is not obstructing, for the purposes of these by-laws, unless it is so left for any period exceeding three hours without the consent in writing of the Clerk of the Council. ”

3. Clause 11 is amended in paragraph (b) by deleting the words “the sum of \$5.00 per day for each day or part of a day that the vehicle has remained in the appointed place; and upon payment of cost and charge, the Clerk if satisfied that the person is the owner of the vehicle or is a person entitled to possession of the vehicle, shall permit him to remove it.” and substituting therefor—

“ in the case of a shopping trolley a charge of \$2.00 per day or in the case of any other vehicle a charge of \$5.00 per day, for each day or part of a day that the vehicle has remained in the appointed place. ”

4. The by-laws are amended by adding the Clause immediately after Clause 11—

“ 11A. Upon payment of the cost and charge referred to in Clause 11, the Clerk, if satisfied that the person is the owner of the vehicle or is a person entitled to possession of the vehicle, shall permit him to remove it. ”

5. Clause 15 is deleted and substituting the following:—

“ 15. A person committing any breach of this by-law or failing to comply with any requirements of this by-law commits an offence and shall be liable to a penalty not exceeding \$500 and where such breach is of a continuing nature, to an additional daily penalty not exceeding \$50 for every day during which the breach is continued ”

Dated 21 January 1988.

The Common Seal of the City of Perth was hereto affixed in the presence of—

[L.S.]

M. A. MICHAEL,
Lord Mayor.

L. DELAHAUNTY,
Acting Chief Executive/Town Clerk.

Recommended—

JEFF CARR,
Minister for Local Government.

Approved by His Excellency the Governor in Executive Council on 12 April 1988.

G. PEARCE,
Clerk of the Council.

LOCAL GOVERNMENT ACT 1960
Municipality of the Town of Northam
By-law No. 57 Relating to Standing Orders

IN pursuance of the powers conferred upon it by the abovementioned Act and of all other powers enabling it, the Council of the abovementioned Municipality hereby records having resolved on 28 October 1987 to make and submit for confirmation by the Governor, the following amendment to the by-laws.

The by-laws of the Town of Northam published in the *Government Gazette* on 5 May 1978 is hereby amended in the following manner.

1. The following and new by-law is inserted after By-law 92—

Open Doors

92A. The business of committees shall be conducted with open doors, except upon such occasions as the committee shall by resolution otherwise decide, which resolution may be moved without notice.

2. By-law 93 is revoked and remade as follows—

93. The standing orders of the Council shall be observed and apply in committees, except the order limiting the number of times of speaking.

Dated 23 December 1987.

The Common Seal of the Town of Northam was hereunder affixed by authority of a resolution of Council in the presence of—

[L.S.]

V. S. OTTAWAY,

Mayor.

B. H. WITTBBER,

Town Clerk.

Recommended—

JEFF CARR,
Minister for Local Government.

Approved by His Excellency the Governor in Executive Council on 12 April 1988.

G. PEARCE,
Clerk of the Council.

LOCAL GOVERNMENT ACT 1960

Municipality of the City of Wanneroo

Amendment to By-laws relating to Signs, Hoardings and Billposting

PURSUANT to the powers conferred upon it by the abovementioned Act and of all other powers enabling it, the Council of the abovementioned Municipality hereby records having resolved on 23 September 1987 to make and submit for confirmation by the Governor the following amendment to its By-laws relating to Signs, Hoardings and Billposting, as published in the *Government Gazette* on 24 August 1984 and amended on 1 August 1986 and 10 July 1987.

By-law 3.1.2 (g) to be deleted and the following by-law substituted—

“ 3.1.2 (g) A sign displaying solely the name and occupation of any occupier of business premises painted on a window or wall of those premises providing that the sign does not exceed 1.08 square metres in area and a height of 600 mm. ”

Dated 29 October 1987.

The Common Seal of the City of Wanneroo was hereunto affixed by authority of a resolution of the Council in the presence of—

[L.S.]

B. A. COOPER,

Mayor.

R. F. COFFEY,

Town Clerk.

Recommended—

JEFF CARR,
Minister for Local Government.

Approved by His Excellency the Governor in Executive Council on 12 April 1988.

G. PEARCE,
Clerk of the Council.

LOCAL GOVERNMENT ACT 1960

Municipality of the Shire of Augusta-Margaret River

PURSUANT to the provisions of the Local Government Act 1960 a local authority may make or adopt by-laws and may alter, amend or repeal any by-laws so made, or so adopted. The Shire of Augusta-Margaret River being a local authority within the meaning of the Local

Government Act 1960 now resolved to repeal the by-laws described as By-laws Relating to Stallholders as published in the *Government Gazette* on 19 July 1985 and adopted by the Council by resolution on 10 January 1985.

Passed by a resolution, at a meeting of Augusta-Margaret River Shire Council, held on 8 October 1987.

Dated 16 November 1987.

The Common Seal of the Shire of Augusta-Margaret River, was hereto affixed by Authority of Council in the presence of—

[L.S.]

M. J. YATES,
President.

K. S. PRESTON,
Shire Clerk.

Recommended—

JEFF CARR,
Minister for Local Government.

Approved by His Excellency the Governor in Executive Council on 12 April 1988.

G. PEARCE,
Clerk of the Council.

LOCAL GOVERNMENT ACT 1960

Municipality of the Shire of Busselton

By-laws Relating to the Parking of Commercial Vehicles on Street Verges

IN pursuance of the powers conferred upon it by the abovementioned Act and all other powers enabling it, the Council of the abovementioned Municipality hereby records having resolved on 28 October 1987, to make and submit for confirmation by the Governor the following by-laws.

The By-laws Relating to the Parking of Commercial Vehicles on Street Verges published in the *Government Gazette* of 30 December 1977 are repealed and replaced by the following—

1. In these By-laws—

“Residential Zone” means all those portions of land as zoned residential in the Shire of Busselton Town Planning Scheme;

“Commercial Vehicle” means a vehicle designed for or used for commercial purposes, exceeding a load capacity of one tonne and vehicle designed for or used for industrial purposes;

“Caravan” means a vehicle that is fitted or designed for habitation for a person in the course of a journey and to be drawn by another vehicle;

“Park” means to permit a vehicle, whether attended or not, to remain stationary and “parking” has a correlative meaning;

“Street Verge” means that portion of a street which lies between the portion of a street that is improved, paved, designed or ordinarily used for vehicular traffic and the nearest street boundary.

2. No person shall unless authorised in writing by the Council of the Shire of Busselton—

(a) park, cause to be parked, or permit to be parked, a commercial vehicle or a caravan on a street verge within a residential zone; or

(b) on a street verge within a residential zone, repair, service, clean or wash any commercial vehicle or a caravan.

3. Any person contravening any of the above by-laws commits an offence and shall upon conviction be liable to a fine not exceeding \$200, with a daily penalty during the breach of \$10 per day.

Dated 12 November 1987.

The Common Seal of the Shire of Busselton was hereunto affixed by authority of a resolution of the Council in the presence of—

[L.S.]

E. J. SMITH,
President.

B. N. CAMERON,
Shire Clerk.

Recommended—

JEFF CARR,
Minister for Local Government.

Approved by His Excellency the Governor in Executive Council on 12 April 1988.

G. PEARCE,
Clerk of the Council.

LOCAL GOVERNMENT ACT 1960

Municipality of the Shire of Dowerin

Local Government Model By-laws (Caravans and Camping Grounds) No. 2

IN pursuance to the powers conferred upon it by the abovementioned Act, and of all other powers enabling it, the Council of the Shire of Dowerin hereby records having resolved on 16 June 1987, to adopt the Local Government Model By-laws (Caravans and Camping Grounds) No. 2, published in the *Government Gazette* of 22 February 1974, with the following amendment.

1. In By-law 2, for the definition of "the Council", add the words "the Shire of Dowerin".

Dated 16 June 1987.

The Common Seal of the Shire of Dowerin was hereunto affixed by authority of a resolution of Council in the presence of—

[L.S.]

S. A. MACNAMARA,
President.

ALEX READ,
Shire Clerk.

Recommended—

JEFF CARR,
Minister for Local Government.

Approved by His Excellency the Governor in Executive Council on 12 April 1988.

G. PEARCE,
Clerk of the Council.

LOCAL GOVERNMENT ACT 1960

Municipality of the Shire of Peppermint Grove

By-laws Relating to Parking Facilities

IN pursuance of the powers conferred upon it by the abovementioned Act, and all other powers enabling it, the Council of the abovementioned Municipality hereby records having resolved on 22 September 1987 to make and submit for confirmation by the Governor the following amendment to its By-laws Relating to Parking Facilities which were published in the *Government Gazette* on 10 April 1981.

The First Schedule to the principal by-laws is deleted and replaced with the following—

First Schedule

Parking Region

The whole of the Municipal District of the Shire of Peppermint Grove excluding—

- (a) the carriageway of Stirling Highway and any road proclaimed to be a Main Road under the provisions of the Main Roads Act; and
- (b) the approach and departure prohibition areas of the carriageway at all traffic signal installations, bridges and subways.

Dated 22 September 1987.

The Common Seal of the Shire of Peppermint Grove was hereunto affixed by Authority of a resolution of Council in the presence of—

[L.S.]

A. B. CRAIG,
President.

G. D. PARTRIDGE,
Shire Clerk.

Recommended—

JEFF CARR,
Minister for Local Government.

Approved by His Excellency the Governor in Executive Council on 12 April 1988.

G. PEARCE,
Clerk of the Council.

LOCAL GOVERNMENT ACT 1960

Shire of Swan

By-law Relating to Stalls and Stallholders

IN pursuance of the powers conferred upon it by the abovementioned Act, and all powers enabling it, the Council of the abovenamed Shire hereby records having resolved on 28 April 1987 to make and submit for the confirmation of the Governor, the following amendments to the By-law Relating to Stalls and Stallholders published in the *Government Gazette* of 4 December 1981.

Delete the words "31st day of December" in lines 1 and 2 of By-law 5 and insert the words "30th day of June".

Dated 11 November 1987.

The Common Seal of the Shire of Swan was hereunto affixed by authority of a resolution of the Council in the presence of—

[L.S.]

C. M. GREGORINI,
President.

R. S. BLIGHT,
Shire Clerk.

Recommended—

JEFF CARR,
Minister for Local Government.

Approved by His Excellency the Governor in Executive Council on 12 April 1988.

G. PEARCE,
Clerk of the Council.

LOCAL GOVERNMENT ACT 1960

Shire of Swan

By-law Relating to the Keeping of Animals

IN pursuance of the powers conferred upon it by the abovementioned Act and of all other powers enabling it, the Council of the abovementioned Municipality hereby records having resolved on 25 May 1987, to make and submit for confirmation of the Governor, the following amendments to the By-law Relating to the Keeping of Animals published in the *Government Gazette* of 24 September 1982.

Delete the words "six tenths" in line 2 of by-law 3, line 2 of By-law 3.1 and lines 3 and 4 of By-law 3.2: in each case substituting the words "four tenths".

Dated 11 November 1987.

The Common Seal of the Shire of Swan was hereunto affixed by authority of a resolution of the Council in the presence of—

[L.S.]

C. M. GREGORINI,
President.

R. S. BLIGHT,
Shire Clerk.

Recommended—

JEFF CARR,
Minister for Local Government.

Approved by His Excellency the Governor in Executive Council on 12 April 1988.

G. PEARCE,
Clerk of the Council.

FACTORIES AND SHOPS ACT 1963

FACTORIES AND SHOPS EXEMPTION ORDER (No. 12) 1988

MADE under section 7 by the Minister for Labour, Works and Services with the approval of His Excellency the Governor in Executive Council.

Citation

1. This Order may be cited as the Factories and Shops Exemption Order (No. 12) 1988.

Holiday Trading: Geraldton

2. It is hereby declared that the provisions of Division II of Part IX excluding section 92 of the Factories and Shops Act 1963 do not apply to the Townsite of Geraldton between the hours of 1.00 pm and 5.00 pm on Saturday 2, 9, 23 April and 7 May 1988.

GAVAN TROY,
Minister for Labour,
Works and Services.

FACTORIES AND SHOPS ACT 1963

FACTORIES AND SHOPS EXEMPTION ORDER (No. 14) 1988

MADE under section 7 by the Minister for Labour, Works and Services with the approval of His Excellency the Governor in Executive Council.

Citation

1. This Order may be cited as the Factories and Shops Exemption Order (No. 14) 1988.

Easter Trading: Albany

2. It is hereby declared that the provisions of Division II of Part IX excluding section 92 of the Factories and Shops Act 1963 do not apply at the following times—

Saturday, 2 April 1988 from 1.00 pm to 6.00 pm;

Tuesday, 5 April 1988 from 6.00 pm to 9.00 pm;

Wednesday, 6 April 1988 from 6.00 pm to 9.00 pm; and

Friday, 8 April 1988 from 6.00 pm to 9.00 pm

to shops in the Townsite of Albany.

GAVAN TROY,
Minister for Labour,
Works and Services.

CONSTRUCTION SAFETY ACT 1972-1978

(Section 7 (2))

INSTRUMENT OF DECLARATION

IN exercise of the power by subsection (2) of section 7 of the Construction Safety Act 1972-1978 the Minister for Mines and the Minister for Labour, hereby jointly declare that the provisions of the Construction Safety Act 1972-1978 shall apply as from the service of this notice until the completion of the work specified in column 4 of the Schedule to such work that is to be or is being constructed on or about the mine or part of the mine specified herein.

Schedule

Column 1	Column 2	Column 3	Column 4
Name of Company	Location	Mine or Part of Mine	Description of Work
Associated Minerals Consolidated Ltd	Narngulu	Mineral Processing Plant.....	Construction of additions and alterations to plant and installation of mineral separating equipment.

JEFF CARR,
Minister for Mines.

GAVAN TROY,
Minister for Labour.

Dated 24 March 1988.

SUNDAY ENTERTAINMENTS ACT 1979

(Section 3 (2) (b))

APPROVAL is hereby given for a race meeting to be conducted by the Pinjarra Race Club at Race Course Road, Pinjarra on Sunday, 27 March 1988.

GAVAN TROY,
Minister for Labour,
Works and Services.

INDUSTRIAL RELATIONS ACT 1979

Notice under section 80X

I, GAVAN JOHN TROY, Minister for Labour, acting pursuant to subsection (5) of section 80X of the Industrial Relations Act 1979, hereby declare that Division 4 of Part IIA of the Industrial Relations Act 1979, Promotion Appeal Boards shall not apply to or in relation to Masters' Associates employed in the Supreme Court.

GAVAN TROY,
Minister for Labour,
Works and Services.

CURTIN UNIVERSITY OF TECHNOLOGY ACT 1966

Office of the Minister for Education,
Perth, 15 April 1988.

IT is hereby notified for general information that His Excellency the Governor, acting in accordance with the provisions of section 9 of the Curtin University of Technology Act

1966, has approved of the appointment of Mr R. Williams of 27 Hodder Way, Karrinyup as a member of the Curtin University of Technology Council for a term commencing on 1 April 1988 and expiring 31 March 1991.

CARMEN LAWRENCE,
Minister for Education.

BUILDING MANAGEMENT AUTHORITY

Tenders, closing at West Perth, at 2.30 pm on the dates mentioned hereunder, are invited for the following projects.

Tenders are to be addressed to:—

The Minister for Works,
c/o Contract Office,
Dumas House,
2 Havelock Street,
West Perth, Western Australia 6005

and are to be endorsed as being a tender for the relevant project.

The highest, lowest, or any tender will not necessarily be accepted.

Tender No.	Project	Closing Date	Tender Documents now available at
24625.....	Kalgoorlie—Museum of the Goldfields—Alterations and Extensions to Existing Museum. Builders Categorisation C	19/4/88	BMA West Perth BMA Kalgoorlie
24629.....	Narrogin Regional Hospital—Fire Service Upgrade. No Builders Categorisation Required	3/5/88 Extended	BMA West Perth BMA Narrogin
24630.....	Victoria Park—Charles Patterson Reserve—Burswood Park Board—HV Cable, Transformers and MV Distribution.	26/4/88	BMA West Perth
24634.....	Newman Community Recreation Centre—Erection. Builders Categorisation Category C. Deposit on Documents: \$100	17/5/88	BMA West Perth

C. BURTON,
Executive Director.
Building Management Authority.

Acceptance of Tenders

Tender No.	Project	Contractor	Amount
24595.....	Thornlie Primary School—Covered Area and Extensions.....	Southdown Construction Co. Pty Ltd	\$ 259 352.00
24631.....	Forrest Place N.W.C. Government Offices—Shop Fronts.....	Lidco Distributors (W.A.) Pty Ltd	202 660.00
24632.....	Midvale Velodrome—Sports Lighting.....	Philips Lighting Industries ...	66 813.87
24611.....	Fremantle Prison—3 and 4 Division Restoration.....	Interstruct Pty Ltd.....	738 003.00
24607.....	Perth Cultural Centre—Facilities for W.A. Museum Display Department—Mechanical Services.	Haden Engineering Pty Ltd....	236 720.00
24628.....	Midvale Velodrome—Structural Frame.....	Kewdale Structural Engineers (W.A.)	720 670.00

STATE TENDER BOARD OF WESTERN AUSTRALIA

Tenders for Government Supplies

Date of Advertising	Schedule No.	Supplies Required	Date of Closing
1988			1988
Mar 4.....	285A1988.....	Computer Aided Drafting System and Two Engineering Work Stations—Main Roads Department	Apr 21
Mar 18.....	293A1988.....	25 Portable IBM Compatible Personal Computers—Education Department	Apr 21
Mar 18.....	295A1988.....	A Dictation and Transcription System and Accessories—Royal Perth Hospital	Apr 21
Mar 25.....	2A1988.....	Toothbrushes and Toothpaste (one year period)—various Government Departments	Apr 21
Mar 25.....	128A1988.....	Ball Point Pens (one year period)—various Government Departments	Apr 21

STATE TENDER BOARD OF WESTERN AUSTRALIA—continued

Tenders for Government Supplies—continued

Date of Advertising	Schedule No.	Supplies Required	Date of Closing
1988			
Mar 25	302A1988.....	Gully Grates and Frames (one year period)—Main Roads Department	Apr 21
Mar 25	304A1988.....	Fitting of a Slewing Hydraulic Jib Crane to a Volvo F12 Model Prime Mover Truck—Westrail	Apr 21
Mar 25	305A1988.....	First Grade Sleepers during the period July 1, 1988 to June 30, 1990—Westrail	Apr 28
Mar 31	308A1988.....	Radio Communications Equipment (1 year period)—Department of Computing and Information Technology	Apr 28
Apr 14.....	319A1988.....	Crew Cab Flat Top Truck—Main Roads Department	Apr 28
Apr 8.....	320A1988.....	Two (2) only Maintenance Trucks—Main Roads Department	Apr 28
Apr 8.....	321A1988.....	PVC Coated Nylon Tarpaulin Material—Westrail	May 5
Apr 8.....	322A1988.....	Cutting Machine, Plasma Arc, Numerical Control (Profile Type) (Recall)—Education Department	Apr 28
Apr 15.....	26A1988.....	Moulded Plastic Bins and Buckets (1 Year Period)—Various Government Departments	May 5
Apr 15.....	42A1988.....	Arc Welding Electrodes and Rod Welding (1 Year Period)—Various Government Departments	May 5
Apr 8.....	50A1988.....	Furniture group 4, Hospital, Hostel and Residential (One Year Period)—Various Government Departments	May 5
Apr 15.....	69A1988.....	Air Conditioning Units (1 Year Period)—Various Government Departments	May 5
Apr 15.....	70A1988.....	Metal Bins and Buckets (1 Year Period)—Various Government Departments	May 5
Apr 8.....	321A1988.....	PVC Coated Nylon Tarpaulin Material—Westrail	May 5
Apr 15.....	329A1988.....	Three (3) Only 4 000 kg Forklift Trucks—Westrail	May 5
Apr 15.....	312A1988.....	Computerized Administrative Support Systems for Schools—Education Department	May 12
Apr 15.....	328A1988.....	Specialized Personnel Transport Vehicle—Perth Zoological Gardens	May 12
<i>Services</i>			
Mar 25	76A1988.....	Removal of Bodies to Morgues in Country Areas—(two year period)	Apr 21
Mar 25	303A1988.....	Rubbish Disposal Service at the Pyrtton Complex—Authority for Intellectually Handicapped Persons	Apr 21
Mar 31	309A1988.....	Service to professionally Clean, Polish and Detail Motor Vehicles—Department of Services, Automotive Services Branch	Apr 28
Mar 31	310A1988.....	Pilot Vessel Service at Broome (1 year period)—Department of Marine and Harbours	Apr 28
Mar 31	311A1988.....	Wholesale Distribution of Mapping Products produced by the Department of Land Administration (1 year period)	Apr 28
Apr 8.....	323A1988.....	Security Staff Service for Central Law Courts Building (3 Year Period)—Crown Law Department	May 5

For Sale by Tender

Date of Advertising	Schedule No.	For Sale	Date of Closing
1988			
Apr 8.....	313A1988.....	1986 Ford Falcon Panel Vans (MRD 9398) (MRD 9119) and (MRD 9109), 1986 Ford Falcon Utility (MRD 9402); 1985 Ford Falcon Sedan (MRD 8800) and 1985 Mazda E200 Van (8498)—Welshpool	Apr 28
Apr 8.....	314A1988.....	1986 Ford Falcon Utilities (MRD 8958) and (MRD 9010) and a Dodge Fuso Truck (MRD 2120)—Welshpool	Apr 28
Apr 8.....	315A1988.....	1985 Nissan 4x4 Utility (6QC 657), 1985 Toyota Hilux Utility 4x4 Extra Cab (6QG 536) and 1985 Subaru Wagon Dual Range (UQC 675)—Manjimup	Apr 28
Apr 8.....	316A1988.....	1985 Nissan 4x2 King Cab Utilities (6QD 880) (6QD 797), 1985 Nissan 4x4 King Cab Utilities (6QD 880) (6QD 797), 1985 Nissan 4x4 King Cab Utility (6QC 658) and 1985 Nissan Bluebird Sedan (6QF 494)—Bunbury	Apr 28
Apr 8.....	317A1988.....	Davleco 28" Pedestrian Roller (MRD 703)—Welshpool	Apr 28
Apr 8.....	318A1988.....	Dodge Tip Truck Fuso FK102 (MRD 3937)—Welshpool	Apr 28
Apr 15.....	324A1988.....	1986 Ford Falcon Utility (MRD 9091)—Bunbury	May 5
Apr 15.....	325A1988.....	1986 Toyota Hilux Extra Cab 4x4 (6QI 815)—Bunbury	May 5
Apr 15.....	326A1988.....	Landrover 4WD Tray Top Utility (MRD 5623) and 1984 Daihatsu Delta V34TC Light Table Top Truck (MRD 7449)—Welshpool	May 5
Apr 15.....	327A1988.....	1985 Nissan King Cab Utilities (6QF 269) and (6QF 268)—Bunbury	May 5

Tenders, addressed to the Chairman, State Tender Board, 815 Hay Street, Perth, will be received for the abovementioned tenders until 10.00 am on the date of closing.

Tenders must be properly endorsed on envelopes otherwise they are liable to rejection.

No Tender necessarily accepted.

L. W. GRAHAM,
Chairman, State Tender Board.

STATE TENDER BOARD OF WESTERN AUSTRALIA—*continued**Accepted Tenders*

Contract No.	Particulars	Contractor	Rate
<i>Supply & Delivery</i>			
73A1987	Disposable Paper, Foam and Plastic Containers, Plates and Trays—Various Government Departments.	Various.....	Details on Request
570A1987	Computer Equipment and Association Software—Workers Compensation and Rehabilitation Commission	Wang Computer.....	Details on Request
657A1988	(14 Only) Microwave Antennae, Antenna Feeder Cable and Ancilleries—Westrail	Andrew Antennas.....	\$61 400
61A1988	Dental Materials—Various Government Departments.	Various.....	Details on Request
227A1988	X-Ray Fluorescence Spectrometer and Accessories (Recall)—Royal Perth Hospital	Philips Scientific and Industrial	\$333 000
<i>Purchase and Removal</i>			
289A1988	Ford Falcon GL Station Wagon—Geraldton....	R. McDonald.....	\$11 525

MAIN ROADS DEPARTMENT

Tenders

Tenders are invited for the following projects.

Tender documents are available from the Clerk in Charge, Orders Section, Ground Floor, Main Roads Department, Waterloo Crescent, East Perth.

Tender No.	Description	Closing Date 1988
196/87.....	Supply and delivery of precast, prestressed beams for Koombana Bridge, Bunbury....	10 May
205/87.....	Cold planing and asphalt surfacing on Great Eastern Highway, Greenmount.....	26 April

Acceptance of Tenders

Contract No.	Description	Successful Tenderer	Amount
74/87.....	Bituminous sealing and resealing—Geraldton Division	Boral Road Surfaces.....	\$ 16 624.75
161/87.....	Construction of a brick veneer dwelling at Lot 25 Thompson Street, Northam	P. F. and M. A. Evans.....	85 150.00

D. R. WARNER,
Director, Administration and Finance.

MINING ACT 1978

Notice of Intention to Forfeit

Department of Mines,
Perth, 13 April 1988.

IN accordance with Regulation 50 (b) of the Mining Act 1978, notice is hereby given that unless the rent due on the undermentioned leases is paid on or before 18 May 1988 it is the intention of the Hon Minister for Mines under the provisions of section 97 (1) of the Mining Act, 1978 to forfeit such leases for breach of covenant, *viz*, non-payment of rent.

D. R. KELLY,
Director General of Mines.

WEST KIMBERLEY MINERAL FIELD

Mineral Leases

04/10—BHP Minerals Ltd.
04/11—BHP Minerals Ltd.
04/12—BHP Minerals Ltd.
04/43—BHP Minerals Ltd.

04/50—BHP Minerals Ltd.
04/52—BHP Minerals Ltd.
04/53—BHP Minerals Ltd.
04/54—BHP Minerals Ltd.
04/55—BHP Minerals Ltd.
04/56—BHP Minerals Ltd.
04/57—BHP Minerals Ltd.
04/58—BHP Minerals Ltd.
04/59—BHP Minerals Ltd.
04/60—BHP Minerals Ltd.
04/61—BHP Minerals Ltd.
04/62—BHP Minerals Ltd.
04/63—BHP Minerals Ltd.
04/64—BHP Minerals Ltd.
04/65—BHP Minerals Ltd.
04/66—BHP Minerals Ltd.
04/67—BHP Minerals Ltd.
04/68—BHP Minerals Ltd.
04/71—BHP Minerals Ltd.

04/72—BHP Minerals Ltd.
 04/73—BHP Minerals Ltd.
 04/74—BHP Minerals Ltd.
 04/75—BHP Minerals Ltd.
 04/76—BHP Minerals Ltd.
 04/77—BHP Minerals Ltd.
 04/78—BHP Minerals Ltd.
 04/79—BHP Minerals Ltd.
 04/80—BHP Minerals Ltd.
 04/81—BHP Minerals Ltd.
 04/82—BHP Minerals Ltd.
 04/83—BHP Minerals Ltd.

GASCOYNE MINERAL FIELD

Gold Mining Lease

09/70—Corsi, Margaret Joyce; Dorey, Robert Lionel.

COLLIE RIVER MINERAL FIELD

Coal Mining Lease

12/756—The Griffin Coal Mining Co Ltd.

COOLGARDIE MINERAL FIELD

Coolgardie District

Gold Mining Leases

15/6225—Mainwaring, Ronald Barry; James, Gregory Charles; Salamone, Salvatore; Rickards, Robert Stanley; Rickards, Suzanne Jayne.

15/6362—Lubbock Nominee Pty Ltd.

15/6405—The Public Trustee.

15/6430—Molloy, Laurence John.

15/6456—Emu Hill Mines NL.

15/6463—Baker, Robert Albert Lawrence.

15/6515—The Public Trustee.

15/6633—Jackson, Peter; Fry, Barry George.

15/6637—Schell, John Francis.

15/6639—Tern Minerals NL.

15/6654—Lubbock Nominees Pty Ltd.

15/6695—Mulcahy, Francis Joseph; Lee, Raymond Sydney.

15/6801—Schell, John Francis.

15/6826—Tern Minerals NL.

15/6834—Widgee Gold NL.

15/6864—Mannkal Mining Pty Ltd.

15/6942—Walker, Robert Dennis.

15/6946—Ionic Nominees Pty Ltd.

15/7011—Tree, Cecil Jack; Mudge, Albert Edward.

15/7014—Vlahov, Stephen.

15/7088—George-Kennedy, Richard Stewart; George-Kennedy, Patrick Edward.

15/7090—Malcolm, Eve.

15/7093—Rudzitis, Adalberts; Chaytor, Maxwell Stanley; Benjamin, Joan Cynthia.

15/7094—Wright, Lawrence Barton.

15/7096—Walker, Robert Dennis.

Kunanalling District

Gold Mining Leases

16/1135—Hanks, John Alfred Gordon; Viskovich, Maksim.

16/1163—Pavlinovich, Kevin Michael.

16/1270—Sweeting, Archibald George.

MURCHISON MINERAL FIELD

Cue District

Gold Mining Lease

20/2599—Casey, Robert Astral.

Day Dawn District

Gold Mining Lease

21/709—Audax Resources NL.

BROAD ARROW MINERAL FIELD

Gold Mining Leases

24/2298—BHP Minerals Ltd.

24/2428—Carbine Gold NL.

24/2502—Kunanalling Exploration and Mining Pty Ltd.

24/2503—Kunanalling Exploration and Mining Pty Ltd.

24/2506—Kunanalling Exploration and Mining Pty Ltd.

EAST COOLGARDIE MINERAL FIELD

Bulong District

Gold Mining Leases

25/1342—Jones, Charles Barton Cecil.

25/1393—Shackleton, Stephen Edward.

25/1619—Jones, Charles Barton Cecil.

East Coolgardie District

Gold Mining Leases

26/7013—Sloan, Graeme John.

26/7414—Neve, Jeffrey Thomas.

26/7454—Neve, Jeffrey Thomas.

26/7719—Cox, Alfred James John.

Kanowna District

Gold Mining Leases

27/1745—Cameron, Donald Waverly.

27/1768—Neve, Lenard Eric.

NORTH COOLGARDIE MINERAL FIELD

Menzies District

Gold Mining Leases

29/6000—Mount Martin Gold Mines NL.

29/6105—Cock, Frederick John.

29/6196—Reed, David John; Biggs, Keith; Von Altenstadt Nominees Pty Ltd; Dagmar Nominees Pty Ltd; Eyres, Peter; Eyres, Gordon; Von Altenstadt, John Dietrich.

29/6197—Cock, Frederick John.

Ularring District

Gold Mining Leases

30/1332—Lubbock Nominees Pty Ltd.

30/1340—Mount Martin Gold Mines NL.

EAST MURCHISON MINERAL FIELD

Lauwers District

Gold Mining Leases

36/1483—Dorph-Petersen, Charles Viggo; Dorph-Petersen, Alfred Henning.

36/1506—MG Kailis Gulf Fisheries Pty Ltd; Harmanis, Kerry Kyriakos.

36/1794—MG Kailis Gulf Fisheries Pty Ltd; Harmanis, Kerry Kyriakos.

MOUNT MARGARET MINERAL FIELD

Mount Malcolm District

Gold Mining Leases

37/2073—Decade Mining Resources NL.

37/2108—Williams, Geoffrey Thomas; Williams, (Snr) Michael John; Williams, Norman Andrew; Williams, Thomas Geoffrey.

37/2109—Williams, Geoffrey Thomas; Williams, (Snr) Michael John; Williams, Norman Andrew; Williams, Thomas Geoffrey.

37/2182—Decade Mining Resources NL.

37/2185—Dodds, William John Nelson.

37/2217—North Eastern Gold Mines NL.

37/2218—Snell, Keith Thomas.

37/2331—Bonaventure Resources NL.

37/2540—Epis, James Gregory; Epis, James Leslie; Walley, Hugh Gordon.

37/2764—Henkel, Horst Herbert Heinz.

37/2975—Henkel, Horst Herbert Heinz.

37/2976—Henkel, Horst Herbert Heinz.

37/3212—MGM Mining and Exploration Pty Ltd.

Mount Margaret District

Gold Mining Leases

38/2567—Mincoa NL.

38/2866—Cora Resources NL.

38/2878—Hillmin Gold Mines Pty Ltd.

Mount Morgans District

Gold Mining Leases

39/689—Parker, Ronald Thomas; Parker, Susan Lorraine; Randwick NL.

39/696—Parker, Ronald Thomas; Parker, Susan Lorraine; Randwick NL.

39/710—Parker, Ronald Thomas; Parker, Susan Lorraine; Randwick NL.

- 39/711—Parker, Ronald Thomas; Parker, Susan Lorraine; Randwick NL.
 39/786—Parker, Ronald Thomas; Parker, Susan Lorraine; Randwick NL.
 39/817—Parker, Ronald Thomas; Parker, Susan Lorraine; Randwick NL.
 39/818—Parker, Ronald Thomas; Parker, Susan Lorraine; Randwick NL.
 39/844—North Eastern Gold Mines NL.
 39/942—Parker, Ronald Thomas; Parker, Susan Lorraine; Randwick NL.
 39/943—Parker, Ronald Thomas; Parker, Susan Lorraine; Randwick NL.

NORTH COOLGARDIE MINERAL FIELD

Niagara District

Gold Mining Leases

- 40/992—Beaver, Harold Wayne.
 40/1142—Day, John Gilbert.
 40/1200—Kerr, John Strachan; Acton, (Snr) Bruce.

PILBARA MINERAL FIELD

Marble Bar District

Gold Mining Leases

- 45/1247—Adaminaby Resources Pty Ltd.
 45/1450—Thomson, James Robert.
 45/1476—McKinnon, William Michael; McKinnon, Audrey Frances May.
 45/1537—Fotios, George Harold; Mellet, Kenneth James.
 45/1615—Griffiths, Peter John.
 45/1634—Smart, John Edgar; Dorrington, Alexander William; Mitchell, Clarence Roy George.
 45/1642—Attwood, Ronald Gregory.
 45/1643—Attwood, Ronald Gregory.
 45/1644—Attwood, Ronald Gregory.
 45/1645—Attwood, Ronald Gregory.
 45/1674—Seeberger, Herbert.
 45/1759—Kevill, John Darryl.
 45/1867—Attwood, Ronald Gregory; Dann, George.
 45/1868—Attwood, Ronald Gregory; Dann, George.
 45/1869—Edwards, Robert Lennon.
 45/1870—Edwards, Robert Lennon.

Mineral Leases

- 45/516—Simpson, Stephen David.
 45/646—Pilgan Mining Pty Ltd.

Tailings Leases

- 45/5—Bell Bros Pty Ltd.
 45/9—Bell Bros Pty Ltd.

Nullagine District

Gold Mining Lease

- 46/449—Dearlove, Gary John; Carmody, John Francis.

WEST PILBARA MINERAL FIELD

Gold Mining Leases

- 47/509—Whitley, Robert John; Vilnis, John.
 47/510—McPaul, Des; Vilnis, John.

Mineral Leases

- 47/511—Specified Services Pty Ltd; O'Connor, Veronica Patricia.
 47/512—Specified Services Pty Ltd; O'Connor, Veronica Patricia.
 47/513—Specified Services Pty Ltd; O'Connor, Veronica Patricia.
 47/514—Specified Services Pty Ltd; O'Connor, Veronica Patricia.
 47/515—Specified Services Pty Ltd; O'Connor, Veronica Patricia.
 47/516—Specified Services Pty Ltd; O'Connor, Veronica Patricia.
 47/517—Specified Services Pty Ltd; O'Connor, Veronica Patricia.
 47/518—Specified Services Pty Ltd; O'Connor, Veronica Patricia.
 47/519—Specified Services Pty Ltd; O'Connor, Veronica Patricia.
 47/520—Specified Services Pty Ltd; O'Connor, Veronica Patricia.

Tailings Leases

- 47/3—Bell Bros Pty Ltd.
 47/4—Bell Bros Pty Ltd.

MURCHISON MINERAL FIELD

Meekatharra District

Gold Mining Leases

- 51/2124—Golden Queen Mining Ltd.
 51/2125—Golden Queen Mining Ltd.
 51/2244—Potts, Raymond Wilfred; Davey, Paul Anthony.
 51/2402—Bialobrodzki, George.
 51/2413—Bialobrodzki, George.
 51/2476—Bialobrodzki, George.
 51/2495—Bialobrodzki, George.
 51/2496—Bialobrodzki, George.
 51/2498—Bialobrodzki, George.
 51/2499—Bialobrodzki, George.
 51/2560—Coumbe, Graham; Coumbe John; Coumbe, Donald.
 51/2702—Bialobrodzki, George.
 51/2703—Bialobrodzki, George.
 51/2704—Bialobrodzki, George.
 51/2705—Bialobrodzki, George.
 51/2706—Bialobrodzki, George.
 51/2707—Bialobrodzki, George.
 51/2708—Bialobrodzki, George.
 51/2709—Bialobrodzki, George.
 51/2715—Bialobrodzki, George.
 51/2716—Bialobrodzki, George.
 51/2717—Bialobrodzki, George.
 51/2728—Bialobrodzki, George.
 51/2729—Bialobrodzki, George.
 51/2730—Bialobrodzki, George.
 51/2762—Lovett, Edmund Arthur; Powell, Barbara Anne; Abels, Raymond Randolph (Jnr).
 51/2817—Freaan, Geoffrey Norman; Columbia Minerals NL.
 51/2819—Hill, Kenneth Stewart; Columbia Minerals NL.
 51/2820—Freaan, Geoffrey Norman.
 51/2821—Freaan, Geoffrey Norman; Columbia Minerals NL.
 51/2822—Freaan, Geoffrey Norman; Columbia Minerals NL.

PEAK HILL MINERAL FIELD

Gold Mining lease

- 52/744—Goldstream Mining NL.

EAST MURCHISON MINERAL FIELD

Wiluna District

Gold Mining Leases

- 53/809—Dalton, James Leslie; Marshall, James Peter.
 53/810—Dalton, James Leslie; Marshall, James Peter.
 53/878—Duzevich, Neville Steve; Kamin Pty Ltd.
 53/879—Duzevich, Neville Steve; Kamin Pty Ltd.
 53/880—Duzevich, Neville Steve; Kamin Pty Ltd.

Black Range District

Gold Mining Leases

- 57/1451—Bergsma, William.
 57/1482—Doutch, John William; Boase, John Edward.

MURCHISON MINERAL FIELD

Mt Magnet District

Gold Mining Leases

- 58/1753—Hart, Lloyd William.
 58/2133—Hill 50 Gold Mine NL.
 58/2190—Cain, Stanley Robert.

YALGOO MINERAL FIELD

Gold Mining Leases

- 59/1356—Mytron Pty Ltd.
 59/1376—Say, Stephen; Hopkinson, Wallace.
 59/1394—Hannans Gold Ltd; Carbon Gold Pty Ltd.
 59/1483—Hobday, George Radenhurst; Taylor, Harold; Samuels, Maurice Jacob.

- 59/1484—Hobday, George Radenhurst; Taylor, Harold; Samuels, Maurice Jacob.
 59/1549—Andrews, Malcolm Keith; Taylor, Harold; Penno, Reginald William Denis.
 59/1550—Andrews, Malcolm Keith; Taylor, Harold; Penno, Reginald William Denis.
 59/1551—Andrews, Malcolm Keith; Taylor, Harold; Penno, Reginald William Denis.
 59/1552—Andrews, Malcolm Keith; Taylor, Harold; Penno, Reginald William Denis.
 59/1553—Andrews, Malcolm Keith; Taylor, Harold; Penno, Reginald William Denis.
 59/1554—Andrews, Malcolm Keith; Taylor, Harold; Penno, Reginald William Denis.
 59/1564—Hobday, George Radenhurst; Taylor, Harold; Samuels, Maurice Jacob.
 59/1565—Hobday, George Radenhurst; Taylor, Harold; Samuels, Maurice Jacob.
 59/1574—Hobday, George Radenhurst; Taylor, Harold; Samuels, Maurice Jacob.
 59/1578—Hobday, George Radenhurst; Taylor, Harold; Samuels, Maurice Jacob.
 59/1582—Taylor, Harold.
 59/1583—Hobday, George Radenhurst.
 59/1584—Samuels, Maurice Jacob.
 59/1655—Marsh, Michael John; Ward, Fred.
 59/1656—Marsh, Michael John; Ward, Fred.
 59/1659—Dalveen Pty Ltd.

DUNDAS MINERAL FIELD

Gold Mining Leases

- 63/2475—Outram, John David.
 63/2512—White, Ronald William; Blood, Donald Arthur; Tame, Herbert Alan; Wood, Frank.
 63/2513—White, Ronald William; Blood, Donald Arthur; Tame, Herbert Alan; Wood, Frank.

SOUTH WEST MINERAL FIELD

Coal Mining Leases

- 70/4141—White, John Clark; White, Katherine Joan.
 70/4144—White, John Clark; White, Katherine Joan.
 70/4146—Isbister, Milton Lucas; Hamilton, Frederick; White, John Clark; CRA Exploration Pty Ltd.

Gold Mining Lease

- 70/133—Wanless, Robert James; Locsei, Janos.

PHILLIPS RIVER MINERAL FIELD

Gold Mining Lease

- 74/293—Gugiatti, Remo; Cox, Roy Allan.

YILGARN MINERAL FIELD

Gold Mining Leases

- 77/4621—Watts, Stanley George Hornby; Watts, Frankland John Hornby; Milne, Harry William.
 77/4645—Hockley, Desmond James.
 77/4670—Harris Gold NL; Murray Resources Ltd.
 77/4715—Harris Gold NL; Murray Resources Ltd.
 77/4884—Harris Gold NL; Murray Resources Ltd.
 77/4889—Great Victoria Gold Ltd.
 77/4893—Watts, Stanley George Hornby; Retallack, Kevin John Vivian.

KIMBERLEY MINERAL FIELD

Gold Mining Leases

- 80/152—Majeed Pty Ltd.
 80/153—Majeed Pty Ltd.
 80/154—Majeed Pty Ltd.
 80/155—Majeed Pty Ltd.
 80/156—Majeed Pty Ltd.
 80/157—Majeed Pty Ltd.
 80/158—Majeed Pty Ltd.
 80/159—Majeed Pty Ltd.
 80/161—Majeed Pty Ltd.
 80/162—Majeed Pty Ltd.

MINING ACT 1978-1983

Notice of Application for an Order for Forfeiture

Department of Mines,
 Meekatharra, 23 March 1988.

IN accordance with Regulation 49 (2) (c) of the Mining Act 1978-1983, notice is hereby given that unless the rent due on the undermentioned Prospecting Licences is paid before 10.00 am on 25 May 1988, the licences are liable to forfeiture under the provisions of section 96 (1) (a) for breach of covenant, *viz.* non payment of rent.

S. MALLEY,
 Warden.

To be heard in the Wardens Court, Meekatharra on 25 May 1988.

PEAK HILL MINERAL FIELD

- P 52/273—Hansen, Edward Norman.
 P 52/278—Great Australian Resources NL.
 P 52/279—Great Australian Resources NL.

EAST MURCHISON MINERAL FIELD

- P 53/376—Sabminco NL.
 P 53/385—McKnight, Russell Geoffrey; Scriven, Neil Henry.

MINING ACT 1978-1983

Notice of Application for an Order for Forfeiture

Department of Mines,
 Meekatharra, 23 March 1988.

IN accordance with Regulation 49 (2) (c) of the Mining Act 1978-1983, notice is hereby given that unless the rent due on the undermentioned Prospecting Licences is paid before 10.00 am on 25 May 1988, the licences are liable to forfeiture under the provisions of section 96 (1) (a) for breach of covenant, *viz.* non payment of rent.

S. MALLEY,
 Warden.

To be heard in the Wardens Court, Meekatharra on 25 May 1988.

MURCHISON MINERAL FIELD

Meekatharra District

- P 51/901—Tondut, Gary Francis; Osborne, Ronald James.
 P 51/229—Thomas, Kenneth Brian.
 P 51/230—Thomas, Kenneth Brian.

MINING ACT 1978-1983

Notice of Application for an Order for Forfeiture

Department of Mines,
 Mt Magnet, 15 April 1988.

IN accordance with Regulation 49 (2) (c) of the Mining Act 1978-1983, notice is hereby given that unless the rent due on the undermentioned Prospecting Licences is paid before 10.00 am on 24 May 1988 the licences are liable to forfeiture under the provisions of section 96 (1) (a) for breach of covenant, *viz.* non payment of rent.

D. J. REYNOLDS,
 Warden.

To be heard in the Warden's Court Mt Magnet on 24 May 1988.

YALGOO MINERAL FIELD

- 59/587—J. Matheson.
 59/588—J. Matheson.
 59/589—J. Matheson.
 59/590—J. Matheson.
 59/593—S. J. Wraight.

MURCHISON MINERAL FIELD

- 20/674—E. V. Harapeet; J. Radovanovic; J. J. Hughes.
 20/675—E. V. Harapeet; J. Radovanovic; J. J. Hughes.
 20/677—E. V. Harapeet; J. Radovanovic; J. J. Hughes.
 20/678—E. V. Harapeet; J. Radovanovic; J. J. Hughes.
 20/679—E. V. Harapeet; J. Radovanovic; J. J. Hughes.
 20/790—P. D. Henrickson.
 20/821—M. Kekic.

MINING ACT 1978

Department of Mines,
 Perth, 29 March 1988.

I HEREBY declare in accordance with the provisions of section 97 (1) of the Mining Act 1978 that the undermentioned Gold Mining Leases are forfeited for breach of covenant *viz.*, failure to comply with the prescribed expenditure condition and failure to lodge such periodical reports as prescribed.

JEFF CARR,
 Minister for Mines.

YALGOO MINERAL FIELD

Gold Mining Leases

- 59/1633—Purkait, Prodyat Kumar; Shreeve, Dudley Melville; Shreeve, Barry Leslie; Shreeve, Ronald Claude.
 59/1634—Purkait, Prodyat Kumar; Shreeve, Dudley Melville; Shreeve, Barry Leslie; Shreeve, Ronald Claude.

MINING ACT 1978-1983

Notice of Intention to Forfeit

Department of Mines,
 Perth, 15 April 1988.

IN accordance with Regulation 50 (b) of the Mining Act 1978-1983, notice is hereby given that unless the rent due on the undermentioned lease and licences is paid on or before 23 May 1988 it is the intention of the Hon Minister for Mines under the provisions of section 97 (1) and 96A (1) of the Mining Act 1978-1983 to forfeit such for breach of covenant, *viz.*, non-payment of rent.

D. R. KELLY,
 Director General of Mines.

WEST KIMBERLEY MINERAL FIELD

Exploration Licences

- 04/270—Larch Holdings Pty Ltd.
 04/283—Century Metals & Mining NL; De Vincentiis, Bruno Victor; McGaffin, Coral Anne.
 04/284—Century Metals & Mining NL; De Vincentiis, Bruno Victor; McGaffin, Coral Anne.

Mining Leases

- 04/6—Ware, Mary.
 04/7—Gogler, Ivan.

GASCOYNE MINERAL FIELD

Exploration Licences

- 09/95—Hurlston Pty Ltd.
 09/96—Esperance Minerals NL.

Mining Leases

- 09/27—Nat Constructions Pty Ltd.
 09/33—Sweetman, Rodney Noel.

COOLGARDIE MINERAL FIELD

Coolgardie District

Mining Leases

- 15/57—Hinchliffe, George Alexander.
 15/126—Paul Mining Nominees Pty Ltd.
 15/147—King, Alex Bruce.

Kunanalling District

Mining Leases

- 16/30—Lubbock Nominees Pty Ltd.
 16/31—Centamin Exploration (WA) Pty Ltd.

NORTH EAST COOLGARDIE MINERAL FIELD

Kurnalpi District

Exploration Licences

- 28/6—Freeport of Australia Inc.
 28/180—Norviden Pty Ltd.

Mining Leases

- 28/21—Charterhall Oil Australia Pty Ltd; Taylor Woodrow International Ltd; Metana Minerals NL.

MOUNT MARGARET MINERAL FIELD

Mt Malcolm District

Mining Leases

- 37/44—Mount Isa Mines Ltd; Seltrust Mining Corporation Pty Ltd.

- 37/63—Randwick NL.

Mount Margaret District

Mining Leases

- 38/34—Merchant Transpacific Corporation Ltd.
 38/54—Cora Resources NL.

Mt Morgans District

Mining Leases

- 39/57—North Eastern Gold Mines NL.

PILBARA MINERAL FIELD

Marble Bar District

Mining Leases

- 45/80—Pioneer Concrete (WA) Pty Ltd
 45/104—Landrigan, Anthony James.
 45/105—Landrigan, Anthony James.
 45/241—Dumpna Pty Ltd.

Nullagine District

Mining Lease

- 46/19—Bell Bros Pty Ltd.

WEST PILBARA MINERAL FIELD

Exploration Licence

- 47/277—Tibon Pty Ltd; Joldi Pty Ltd.

Mining Lease

- 47/88—Mullane, Michael John.

YALGOO MINERAL FIELD

Mining Lease

- 59/42—Taylor, Alfred Ernest; Quartz Reef Mining Pty Ltd.

SOUTH WEST MINERAL FIELD

Exploration Licence

- 70/352—List, Paul Edward.

SOUTH WEST MINERAL FIELD

Mining Leases

- 70/13—Sunrise Investments Pty Ltd.
 70/126—Vigeo Pty Ltd.
 70/129—Green, Keith Langlais; Green, Pearl McKinnon.
 70/220—Green, Amanda Louise; Green, Keith Langlais; Green, Pearl McKinnon.
 70/291—Phillips, William David; Phillips, Irene Margaret.

YILGARN MINERAL FIELD

Mining Lease

- 77/66—Camborne Resource Corporation NL.

DISSOLUTION OF PARTNERSHIP

NOTICE is hereby given that the partnership between May Margaret Kent and David Michael Kent and carrying on business under the name of Kent Technical Services has been dissolved with effect from 28 March 1988 and that David Michael Kent continues to conduct the business under the business name for his own benefit and at his own risk from that date.

CLAIRS KEELEY,
 Barristers and Solicitors.

TRUSTEES ACT 1962

Notice to All Creditors and Claimants

WEST AUSTRALIAN TRUSTEES LIMITED of 135 St. George's Terrace, Perth, requires creditors and other persons having claims (to which section 63 of the Trustees Act 1962 relates) in respect of the estates of the undermentioned deceased persons, to send particulars of their claims to it by the date stated hereunder, after which date the company may convey or distribute the assets, having regard only to the claims of which it then has notice.

Claims for the following expire one month after the date of publication hereof.

- Coates, John Lawrence, late of 38A Ingram Street, Hamilton Hill, retired waterside worker, died 17/3/88.
 Garside, John Raymond, late of 45 Martin Road, Mundaring, retired farmer, died 10/2/88.
 Gillett, Harry Bendle, formerly Koojeda (c/- Post Office, Bakers Hill) late of 165 South Terrace, Como, retired farmer, died 12/2/88.
 Holman, Elsie, late of Corlie Nursing Home, 18 Ley Street, Como, widow, died 20/2/88.
 Swan, Rupert Llewellyn, late of 12 Windich Street, Esperance, retired farmer, died 17/1/88.
 Dated at Perth on 30 March 1988.

L. C. RICHARDSON,
Chief Executive.

TRUSTEES ACT 1962

Notice to all Creditors and Claimants

WEST AUSTRALIAN TRUSTEES LIMITED of 135 St. George's Terrace, Perth, requires creditors and other persons having claims (to which section 63 of the Trustees Act 1962 relates) in respect of the estates of the undermentioned deceased persons, to send particulars of their claims to it by the date stated hereunder, after which date the company may convey or distribute the assets, having regard only to the claims of which it then has notice.

Claims for the following expire one month after the date of publication hereof.

- Chalmer, Dorothy Kathleen Mary, late of Rowethorpe Nursing Home, Kayman Road, Bentley, Widow, died 29/3/88.
 Fry, Peggy, late of "Shenfield", Benger, Married Woman, died 9/3/88.
 Hugo-Brunt, Michael, late of 4/9 Parker Street, South Perth, retired university professor, died 2/3/88.
 Lymbery, Alfred, late of Lot 1197 Palmer Road, Collie, retired coal miner, died 1/3/88.
 Swayne, Allan Ross, late of Margaret River Caravan Park, Margaret River, retired council employee, died 11/2/88.
 Dated at Perth on 11 March 1988.

L. C. RICHARDSON,
Chief Executive.

- Jennings, Cyril Thomas; retired shipping supervisor; Claremont; 24/12/87; 8/3/88.
 Hunter, James; retired fitter; Marvel Loch; 18/7/87; 8/3/88.
 Hill, Elsie Petrina; divorcee; Subiaco; 20/10/87; 8/3/88.
 Burge, Percival; retired butcher; Claremont; 30/1/88; 8/3/88.
 Tofts, Elizabeth Dorothea; married woman; Rockingham; 9/12/87; 8/3/88.
 Smith, Doris Maud; widow; Applecross; 27/1/87; 8/3/88.
 McDonald, Hector Charles; retired school teacher, Swan View; 31/12/87; 8/3/88.
 Farmer, Jack Leslie; retired auditor, Swanbourne; 11/1/88; 8/3/88.
 Waslyn, Stefan; retired mechanical operator; Mount Lawley; 10/1/88; 10/3/88.
 Apulskis, Frank; retired labourer; Dalkeith; 28/12/87; 10/3/88.
 Durham, Henry George; retired labourer; Dalkeith; 21/11/87; 10/3/88.
 Walsh, Norma Cecily; married woman; Inglewood; 23/7/87; 10/3/88.
 Waldock, Phyllis Ivy; married woman; Wembley; 31/1/88; 10/3/88.
 Maud, Alice Elizabeth; retired secretary; Karrinyup; 20/12/87; 10/3/88.
 Hilton, Richard; retired state public servant; Melros; 20/12/87; 10/3/88.
 Brice, Norman Barton; retired registrar general; Manning; 22/11/87; 10/3/88.
 Davey, Walter Ernest George; retired council worker; Roleystone; 17/1/88; 17/3/88.
 Roberts, Jane Logan Richmond; divorcee; Port Hedland; 14/5/87; 17/3/88.
 Mihordin, Slavko; invalid pensioner; Carnarvon; 17/11/87; 17/3/88.
 Eadie, Frank Norman; retired sheetmetal worker; Shenton Park; 7/12/87; 17/3/88.
 Joss, Douglas; retired general postmaster employee; Midland; 19/1/88; 17/3/88.
 Licari, Giamcomo; retired cabinet maker; North Perth; 12/1/88; 24/3/88.
 Rogers, Sydney Edward; retired plant superintendent; Mullaloo; 17/1/88; 24/3/88.
 Burkhardt, Carl Robert; retired cleaner; Rockingham; 1/2/88; 24/3/88.
 Geary, Wilfred Crocker; retired probation and parole officer, Victoria Park; 15/2/88; 24/3/88.
 Amaru, Takau Kautai; caretaker; Boulder; 19/11/87; 24/3/88.
 Dated at Perth on 7 April 1988.

A. J. ALLEN,
Public Trustee,
565 Hay Street,
Perth 6000.

PUBLIC TRUSTEE ACT 1941

NOTICE is hereby given that pursuant to section 14 of the Public Trustee Act 1941 the Public Trustee has elected to administer the estates of the undermentioned deceased persons.

Name of Deceased; Occupation; Address; Date of Death;
Date election filed.

- Pratt, Douglas Caldwell; widow; White Gum Valley; 13/6/87; 4/3/88.
 Maw, Annie; widow; Suffolk, England; 18/2/87; 4/3/88.
 Newnham, Marion McDougall; retired stenographer; Forrestfield; 10/11/87; 4/3/88.
 Merifield, Elsie May; widow; Maylands; 2/1/88; 4/3/88.
 Ballingall, Arthur Frank; retired labourer; Cannington; 7/12/87; 4/3/88.
 Collins, Terence Henry; retired senior constable; Kalgoorlie; 29/12/87; 4/3/88.
 Hunt, Eric; storeman; Hamilton Hill; 30/12/87; 4/3/88.
 Costain, John Thomas; retired clerk; Dalkeith; 7/11/87; 8/3/88.

TRUSTEES ACT 1962

Notice to Creditors and Claimants

CREDITORS and other persons having claims (to which section 63 of the Trustees Act 1962 relates) in respect of the estates of the undermentioned deceased persons are required to send particulars of their claims to me on or before 16 May 1988, after which date I may convey or distribute the assets, having regard only to the claims of which I then have notice.

- Buckie, Olive May, late of 31 Hynes Road, Dalkeith, died 18/3/88.
 Downes, Kathleen Mary Lloyd, late of Unit 61 Parkland Villas, 52 Liege Street, Woodlands, died 8/3/88.
 Fiorentini, Delphi Robert, late of Unit 208, 69 King George Street, Victoria Park, died 7/3/88.
 Greengrass, John William George, late of 9 Sutherland Street, Melros Beach, Mandurah, died 15/3/88.
 Guth, Alexander (also known as Guth, Alexandra) late of Smutts Road, Kendenup, died 8/10/87.
 Hardy, Robert, late of Howard Solomon Masonic Hostel, 91 Hybanthus Road, Lynwood, died 24/3/88.
 Heath, Ernest Drayton, late of 12A Erica Street, Graylands, died 21/3/88.

Jones, Mervyn Bucknell, late of 1 Canna Way, Ardross, died 22/3/88.

Lawrence, Alfred Frederick, late of Nazareth House, Colick Street, Hilton Park, died 15/3/88.

Lennard, John, late of One Arm Point, via Broome, died 24/7/87.

McRostie, Gordon James, late of 17B Rosenberg Crescent, Kalgoorlie, died 14/1/88.

MacKenzie, John William, formerly of 83 Holman Street, Alfred Cove, late of Rowethorpe Nursing Home, Bentley, died 10/3/88.

Russell, John Easton, late of 9 Alston Avenue, Como, died 25/3/88.

Utt, Hans, late of South Fremantle Caravan Park, Bay 7A, Cockburn Road, South Fremantle, died 9/3/88.

Dated 11 April 1988.

A. J. ALLEN,
Public Trustee,
Public Trust Office,
565 Hay Street, Perth.



Western Australia

SUPPLEMENT TO THE CAPITAL WORKS ESTIMATES

Presented by

BRIAN BURKE, M.L.A.,

PREMIER and TREASURER

for the information of
Honourable Members on the
occasion of the Budget for 1986-87

Price—80c

CURRENT RELEASE

**W.A. LAW ALMANAC
1987**

Prices:—

Counter Sales—\$7.50

Mailed plus postage on 300 grams



Western Australia

CONSOLIDATED REVENUE FUND

ESTIMATES of REVENUE and EXPENDITURE

FOR THE YEAR ENDING
30th JUNE, 1987

PRESENTED TO THE LEGISLATIVE ASSEMBLY
ON THURSDAY, 16th OCTOBER, 1986


Price—\$3.40



Western Australia

BUDGET OUTLOOK

1986-87



PERSPECTIVES ON THE WESTERN AUSTRALIAN BUDGET

Price—80c

SPECIAL NOTICE

PRIVATE NOTICES for publication in the "Government Gazette" must be lodged at:

Parliamentary Papers
Ground Floor
Alexander Library
James Street Mall and Francis Street
Northbridge
(Tel: 227 7375)

AUTHORIZED ACCOUNT holders may lodge copy at:

State Printing Division
22 Station Street
Wembley 6014
(Tel: 381 3111)

ALL COPY **MUST** be received prior to 3.00 pm on the Wednesday previous to publication on Friday.

GARRY L. DUFFIELD,
Government Printer.



22 STATION STREET, WEMBLEY

Providing a Streamline Instant
Printing and Binding Service for all
Government Departments

TELEPHONE: 381 3111 EXT. 247

AGED OPEN LINE

(Information and Advisory Service
for Senior Citizens)

From 6 July 1987 the AGED OPEN LINE will be relocated on the ground floor, Alexander Library Building, Perth Cultural Centre, Perth 6000.

The telephone number for metropolitan callers will be 328 9155 and the toll-free number remains 008 199087.

Hours of operation will be 9.00 am to 5.00 pm—Monday to Friday.

NOTICE**TRADING HOURS****PERTH OFFICE**

GOVERNMENT PUBLICATIONS CENTRE
(Parliamentary Papers)

Ground Floor Alexander Library Building,
Perth Cultural Centre, Perth 6000

9.00 a.m. to 5.00 p.m.

(Continually Mon. to Fri.)

Phone 227 7375

NOW AVAILABLE**FINANCIAL ADMINISTRATION
AND AUDIT ACT 1985****REGULATIONS****TREASURER'S INSTRUCTIONS**

Price—

Counter Sales—\$14.60.

Mailed, plus postage on 2 kilos.

**RETAIL TRADING HOURS
IN W.A.**

PREPARED FOR THE MINISTER FOR
INDUSTRIAL RELATIONS—
EMPLOYMENT AND TRAINING
BY (E. R. KELLY) 2 VOLS

COUNTER SALES \$22.50

MAILED PLUS POSTAGE ON 2 KG

Available only from Marine and Harbours
Department, 6 Short Street, Fremantle.
Phone 335 0888.

Navigable Waters Regulations, 1958.

Regulations for Preventing Collisions at Sea.

Regulations for the Examination of Applicants for
Masters, Mates, Coxswain, Engineers, Marine
Motor Engine Drivers and Marine Surveyors.

IDEAL GIFT FOR MOTHERS' DAY

1988 METRO STREET DIRECTORY

\$12.95



DEPARTMENT OF LAND ADMINISTRATION
CENTRAL MAP AGENCY
CATHEDRAL AVENUE, PERTH, W.A. 6000
(09) 323 1344

BREAK THE SILENCE REPORT OF THE TASK FORCE ON DOMESTIC VIOLENCE.

TO THE W.A. GOVERNMENT
JAN. 1986

COUNTER SALES—\$10.20
MAILED PLUS POSTAGE ON 2 KG

REPORT OF COMMITTEE TO ENQUIRE INTO THE PROVISIONS OF WELFARE SERVICES BY LOCAL GOVERNMENT IN WESTERN AUSTRALIA, MAY 1981. CHAIRMAN MR. L. F. O'MEARA

Prices:—

Counter Sales—\$4.00

Mailed plus postage on 1 kg

CONTENTS

REGULATIONS, BY-LAWS, RULES, DETERMINATIONS, ORDERS

	Page
Factories and Shops Exemption Order (No. 12) 1988—Holiday Trading at Geraldton.....	1206-7
Factories and Shops Exemption Order (No. 14) 1988—Easter Trading at Albany.....	1207
Fisheries Amendment Regulations (No. 2) 1988.....	1181
Gaming Commission (Appointment of Deputy Members) Instrument 1988.....	1174
Health Act—By-laws—	
City of Perth—Amendment of Health By-laws.....	1176-7
City of Wanneroo—Series "A" By-laws.....	1177-8
City of Wanneroo—Amendment to Series "A" By-laws.....	1178-80
Health (Pesticides) Amendment Regulations 1988.....	1180
Local Government Act—By-laws—	
Cities of—	
Nedlands—Parking Facilities.....	1199-1201
Perth—Removal and Disposal of Animals, etc.....	1201-2
Wanneroo—Signs, Hoardings and Billposting.....	1203
Shires of—	
Augusta-Margaret River—Stallholders.....	1203-4
Busselton—Parking on Street Verges.....	1204
Dowerin—Caravan and Camping Grounds.....	1205
Peppermint Grove—Parking Facilities.....	1205
Swan—Keeping of Animals.....	1206
Swan—Stalls and Stallholders.....	1206
Town of Northam—Standing Orders.....	1202-3

GENERAL CONTENTS

	Page
Albany Port Authority.....	1181
B.M.A. Tenders.....	1208
Bush Fires.....	1193
Child Welfare Act.....	1171, 1181
Commissioners for Declarations.....	1173
Community Services.....	1171
Construction Safety Act.....	1207
Crown Law Department.....	1173-4
Curtin University.....	1208
Deceased Persons' Estates.....	1215-16
Education Department.....	1208
Electoral.....	1174
Factories and Shops Act.....	1206-7
Fisheries.....	1182
Geraldton Port Authority.....	1181
Health Department.....	1175-80
Industrial Relations.....	1207
Justices Act.....	1173-4
Land Administration.....	1171-3, 1183-7
Local Government Department.....	1196-1206
Main Roads.....	1189-90, 1210
Mines Department.....	1210-14
Municipalities.....	1196-1206
Notices of Acquisition.....	1187
Notices of Intention to Resume Land.....	1188-90
Notices of Resumption.....	1187-8
Occupational Health, Safety and Welfare.....	1207
Orders in Council.....	1171-3
Partnerships Dissolved.....	1214
Police Department.....	1181
Public Trustee.....	1215-16
Racing and Gaming.....	1174
Sale of Unclaimed Found and Lost Property.....	1181
Stamp Act.....	1173
State Planning Commission.....	1193-6
Supreme Court Act.....	1174
Taxi-car Control Act.....	1174
Tender Board.....	1208-10
Town Planning and Development Act.....	1193-6
Transport.....	1181
Treasury.....	1173
Trustees Act.....	1215-16
Water Authority of Western Australia.....	1187-8, 1191-2
West Australian Trustees Limited Act.....	1215-16