



# Government Gazette

OF

## WESTERN AUSTRALIA

(Published by Authority at 3.30 pm)

No. 36]

PERTH: FRIDAY, 22 APRIL

[1988

### Prorogation of Parliament

#### PROCLAMATION

WESTERN AUSTRALIA } By His Excellency Professor Gordon Reid, Com-  
GORDON REID, } panion of the Order of Australia, Governor of the  
Governor. } State of Western Australia.  
[L.S.]

UNDER section 3 of the Constitution Act 1889, I, the Governor, in exercise of the powers conferred by that Act, do hereby prorogue the Legislative Council and the Legislative Assembly as from Friday, 13 May 1988 until Tuesday, 17 May 1988.

Given under my hand and the Public Seal of the State, at Perth, on 19 April 1988.

By His Excellency's Command,  
PETER DOWDING,  
Premier.

GOD SAVE THE QUEEN !

### Government Employees' Housing Amendment Act 1987

#### PROCLAMATION

WESTERN AUSTRALIA } By His Excellency Professor Gordon Reid, Com-  
GORDON REID, } panion of the Order of Australia, Governor of the  
Governor. } State of Western Australia.  
[L.S.]

UNDER section 2 of the Government Employees' Housing Amendment Act 1987, I, the Governor, acting with the advice and consent of the Executive Council, do hereby fix the day that this proclamation is published in the *Government Gazette* as the day on which sections 4, 5 and 6 of that Act shall come into operation.

Given under my hand and the Seal of the State on 29 March 1988.

By His Excellency's Command,  
PAMELA BEGGS,  
Minister for Housing.

GOD SAVE THE QUEEN !

### Transfer of Land Act 1893

#### PROCLAMATION

WESTERN AUSTRALIA } By His Excellency Professor Gordon Reid, Com-  
GORDON REID, } panion of the Order of Australia, Governor of the  
Governor. } State of Western Australia.  
[L.S.]

File No. 679/980.

Whereas by the Transfer of Land Act 1893, the Governor is empowered by Proclamation in the *Government Gazette* to vest in Her Majesty as of Her former estate all or any lands, where of Her Majesty may become the registered proprietor, and whereas Her Majesty is now the registered proprietor of the lands described in the Schedule hereto: Now therefore, I, the Governor, with the advice and consent of the Executive Council, do by this my Proclamation vest in Her Majesty, Her Heirs and Successors, the land described in the Schedule hereto as of Her former estate.

#### Schedule

File Number; Description of Land; Certificate of Title,  
Volume; Folio.

679/980; Karratha Lot 2302; 1714; 556.

Given under my hand and the Public Seal of Western Australia, at Perth, on 12 April 1988.

By His Excellency's Command,  
KEITH WILSON,  
Acting Minister for Lands.

GOD SAVE THE QUEEN !

### Parliament Summoned to Meet for Business

#### PROCLAMATION

WESTERN AUSTRALIA } By His Excellency Professor Gordon Reid, Com-  
GORDON REID, } panion of the Order of Australia, Governor of the  
Governor. } State of Western Australia.  
[L.S.]

UNDER section 3 of the Constitution Act 1889, I, the Governor, in exercise of the powers conferred by that Act, do by this proclamation announce and proclaim that the Third Session of the Thirty-second Parliament shall be held for despatch of business on Tuesday, 17 May 1988, at 3 o'clock in the afternoon, in the House of Parliament in the City of Perth; and Members of the Legislative Council and Members of the Legislative Assembly are hereby required to give their attendance at that time and place accordingly.

Given under my hand and the Public Seal of the State, at Perth, on 19 April 1988.

By His Excellency's Command,  
PETER DOWDING,  
Premier.

GOD SAVE THE QUEEN !

AT a meeting of the Executive Council held in the Executive Council Chambers, Perth, on 12th day of April 1988 the following Orders in Council were authorised to be issued.

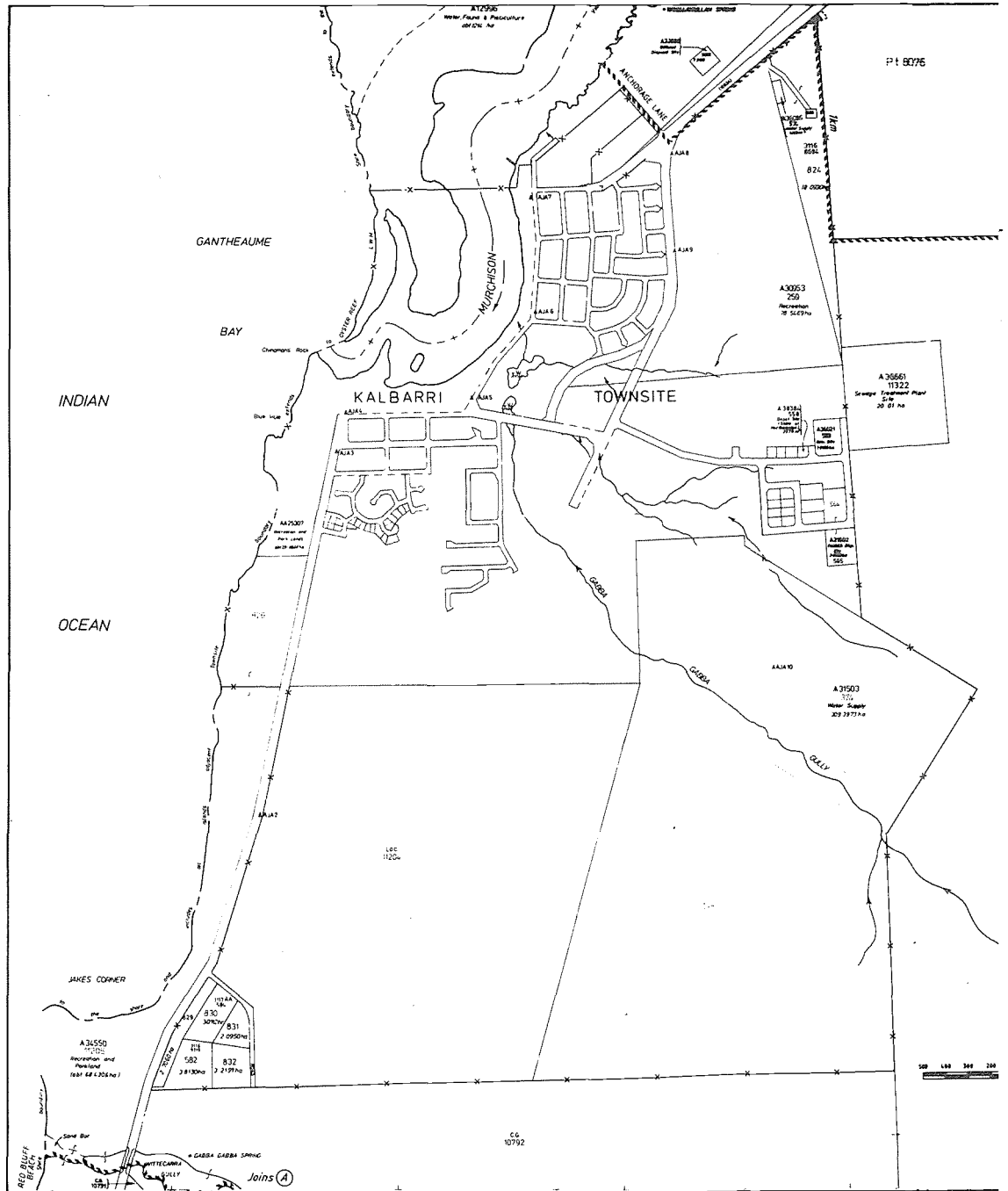
Country Areas Water Supply Act 1947  
Kalbarri Water Supply  
Constitution of the Kalbarri Water Reserve  
ORDER IN COUNCIL

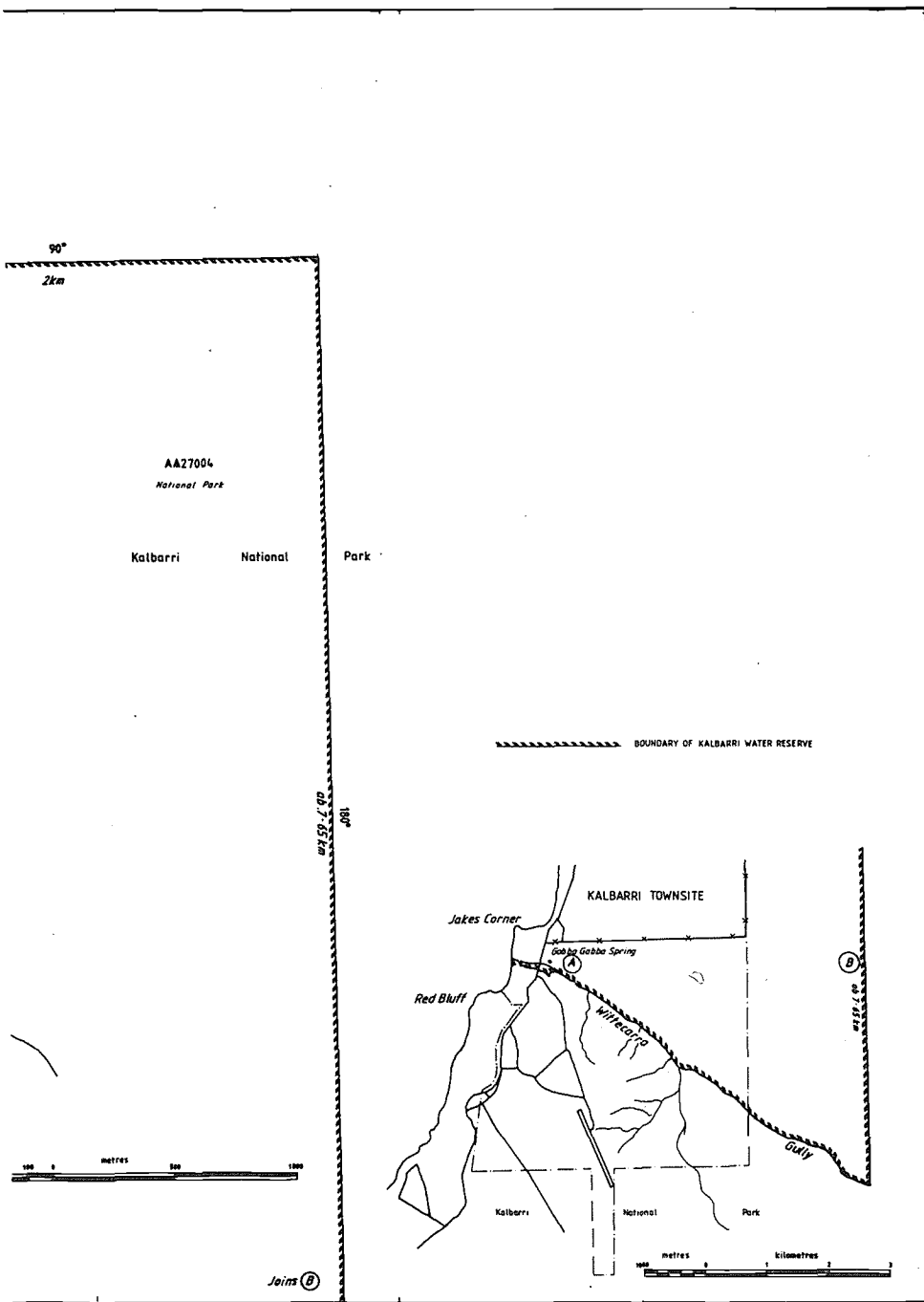
File No. A12944.

WHEREAS it is enacted by section 9 (1) (a) of the Country Areas Water Supply Act 1947, that the Governor may, by Order in Council constitute and define the boundaries of any catchment area or water reserve: Now, therefore, His Excellency the Governor, acting by and with the advice and consent of the Executive Council, does hereby constitute the water reserve as shown in the schedule hereunder, and assign the name Kalbarri Water Reserve thereto.

Schedule  
Kalbarri Water Reserve

All that portion of land delineated and shown with symbolized boundary on Water Authority of Western Australia Plan AW02.





G. PEARCE,  
Clerk of the Executive Council.

## Child Welfare Act 1947

## ORDER IN COUNCIL

WHEREAS by section 19 (2) (a) of the Child Welfare Act 1947 it is provided that the Governor may appoint such persons, male or female, as he may think fit, to be members of any particular Children's Court and may determine the respective seniorities of such members and whereas by section 19 (1) (b) (ii) of the said Act the Governor may amend, vary or revoke any such appointment, now therefore His Excellency the Governor by and with the advice and consent of the Executive Council doth hereby appoint Jennifer Anne Etherington as a Member of the Children's Court at Dwellingup.

G. PEARCE,  
Clerk of the Council.

## Shire of Kalamunda

L.A. 1731/987.

Road No. 17736 (Boonooloo Court). A strip of land 16 metres wide, widening at its commencement and terminus, commencing at the eastern side of Boonooloo Road and extending as delineated and coloured brown on Office of Titles Diagrams 57098 and 56774 eastwards along the northern boundaries of Lot 38 of Canning Location 360 (Diagram 56774) and the northwestern boundary of Lot 37 of Location 360 (Diagram 56774) to terminate at the last mentioned Lot and the southwestern boundary of Lot 36 of Location 360 (Diagram 57098).

(Public Plan Perth 24.23, 25.23, M226-4 Chain.)

G. PEARCE,  
Clerk of the Council.

## Local Government Act 1960

## ORDERS IN COUNCIL

WHEREAS by section 288 of the Local Government Act 1960, it shall be lawful for the Governor on request by a Council of a Municipal District, by Order published in the *Government Gazette* to declare any lands reserved or acquired for use by the public or used by the public as a street, way, public place, bridge or thoroughfare under the care, control, and management of the Council, or lands comprised in a private street, constructed and maintained to the satisfaction of the Council, or lands comprised in a private street of which the public has had uninterrupted use for a period of not less than 10 years, as a public street and if the Council thinks fit, that the Governor shall declare the width of carriageway and footpaths of the public street; and whereas the Councils mentioned in the schedule hereto have requested that certain lands named and described in the said schedule, which have been reserved for streets within the said Councils, be declared public streets: Now therefore, His Excellency the Governor by and with the advice and consent of the Executive Council, doth hereby declare the said lands to be public streets and such land shall, from the date of this Order, be absolutely dedicated to the public as streets within the meaning of any law now or hereafter in force.

Schedule  
City of Canning

L.A. 2418/987.

Road No. 14224 (Harry Way). (i) (extension). A strip of land 20.12 metres wide, commencing at the northern terminus of the existing road and extending as surveyed northwards along the western boundary of Lot 109 of Canning Location 25 (Office of Titles Diagram 48736) and onward to terminate at the southern boundaries of Lot 114 of Canning Location 25 (Office of Titles Diagram 48736).

(ii) (widening of part). That portion of Canning Location 25 being the land delineated and marked R.O.W. on Office of Titles Plan 8227.

(Public Plan Perth 1:2 000 14.14 F44-4 Chain.)

## Town of Claremont

L.A. 2865/985.

Road No. 17794 (Barnfied Road). (i) A strip of land varying in width, commencing at a line in prolongation northward of the western boundary of Lot 2 of Swan Location 702 (Office of Titles Diagram 68903) and extending generally eastward along part of the southern boundary of Swanbourne—Claremont Railway Reserve and the southwestern boundary of the northern severance of Lot 5 of Swan Location 702 (Office of Titles Plan 15) to terminate at a line in prolongation southward of the eastern boundary of the last mentioned Lot.

(ii) (widening of part). That portion of Swan Location 702 as delineated and bordered green on Office of Titles Diagram 27449.

(Public Plan Perth 1:2 000 16.42, P-233-4 Chain.)

## Land Act 1933

## ORDERS IN COUNCIL

WHEREAS by section 33 of the Land Act 1933 it is made lawful for the Governor to direct that any reserve shall vest in and be held by any person or persons to be named in the order in trust for the like or other public purposes to be specified in such order: And whereas it is deemed expedient as follows—

File No. 254/56.—That Reserve No. 24426 (Denham Lot 292) should vest in and be held by the Shire of Shark Bay in trust for the purpose of "Aged Persons Homes".

File No. 3630/68.—That Reserve No. 32027 (Carnarvon Lot 1177) should vest in and be held by the Water Authority of Western Australia in trust for the purpose of "Sewage Treatment Plant Site".

File No. 1568/979.—That Reserve No. 36163 (Denham Lots 254, 266 and 299) should vest in and be held by the Shire of Shark Bay in trust for the purpose of "Recreation".

File No. 4059/69.—That Reserve No. 40007 (Lyndon Location 134) should vest in and be held by the Australian Telecommunications Commission in trust for the purpose of "Repeater Station Site".

File No. 748/988.—That Reserve No. 40490 (Waterman Lot 5) should vest in and be held by the Water Authority of Western Australia in trust for the purpose of "Sewage Pumping Station".

File No. 692/988.—That Reserve No. 40492 (Denham Lot 298) should vest in and be held by the Shire of Shark Bay in trust for the purpose of "Depot Site (Shire of Shark Bay)".

File No. 763/988.—That Reserve No. 40493 (Denham Lot 297) should vest in and be held by the Western Australian Fire Brigades Board in trust for the purpose of "Fire Station Site".

File No. 1355/987.—That Reserve No. 40497 (Denham Lot 294) should vest in and be held by the Silver Chain Nursing Association (Incorporated) in trust for the purpose of "Clinic (Silver Chain Nursing Association)".

File No. 1354/987.—That Reserve No. 40498 (Denham Lot 293) should vest in and be held by the Shire of Shark Bay in trust for the purpose of "Community Centre".

File No. 766/988.—That Reserve No. 40502 (Leonora Lot 1116) should vest in and be held by the Shire of Leonora in trust for the purpose of "Sanitary Site".

File No. 2200/986.—That Reserve No. 40508 (Wyalkatchem Lot 415) should vest in and be held by the Minister for Western Australian Government Railways in trust for the purpose of "Housing (Westrail)".

Now, therefore, His Excellency the Governor, by and with the advice and consent of the Executive Council, does hereby direct that the beforementioned Reserves shall vest in and be held by the abovementioned bodies in trust for the purposes aforesaid, subject nevertheless to the powers reserved to him by section 37 of the said Act.

G. PEARCE,  
Clerk of the Council.

Land Act 1933  
ORDER IN COUNCIL

File No. 638/988.

WHEREAS by section 33 of the Land Act 1933, it is made lawful for the Governor to direct that any Reserve shall vest in and be held by any person or persons to be named in the Order, in trust for any of the purposes set forth in section 29 of the said Act, or for the like or other public purposes to be specified in such Order and with power of leasing; And whereas it is deemed expedient that Reserve No. 40486 (Bunbury Lot 681) should vest in and be held by the Minister for Transport in trust for "Harbour Purposes".

Now, therefore, His Excellency the Governor, by and with the advice and consent of the Executive Council, does hereby direct that the beforementioned reserve shall vest in and be held by the Minister for Transport in trust for "Harbour Purposes" with power to the said Minister for Transport to lease the whole or any portion thereof for any term, subject nevertheless to the powers reserved to me by section 37 of the said Act.

G. PEARCE,  
Clerk of the Council.

Land Act 1933  
ORDERS IN COUNCIL

WHEREAS by section 34B (1) of the Land Act 1933, it is made lawful for the Governor to revoke an Order in Council issued pursuant to section 33 of that Act.

File No. 254/56.—And whereas by Order in Council dated 12 June 1984 Reserve 24426 was vested in the Shire of Shark Bay in trust for the purpose of "Aged Persons Homes".

File No. 3630/68.—And whereas by Order in Council dated 16 May 1973 Reserve 32027 was vested in the Shire of Carnarvon in trust for the purpose of "Sewage Treatment Works".

File No. 1568/979.—And whereas by Order in Council dated 3 December 1980 Reserve 36163 was vested in the Shire of Shark Bay in trust for the purpose of "Recreation".

File No. 4059/69.—And whereas by Order in Council dated 12 May 1987 Reserve 40007 was vested in the Commonwealth of Australia in trust for the purpose of "Repeater Station Site".

Now, therefore, His Excellency the Governor, by and with the advice and consent of the Executive Council, hereby directs that the beforementioned Orders in Council be revoked and the Vesting Orders cancelled accordingly.

G. PEARCE,  
Clerk of the Council.

Department of the Premier,  
Perth, 13 April 1988.

IT is hereby notified for public information that His Excellency the Governor has approved the following temporary allocation of portfolios during the absence of the Hon. D. C. Parker, M.L.A., for the period 19 to 25 April 1988 inclusive.

To be Acting Minister for Economic Development and Trade—Hon. J. F. Grill, M.L.A.

G. PEARCE,  
Chief Executive.

Department of the Premier,  
Perth, 13 April 1988.

IT is hereby notified for public information that His Excellency the Governor has approved the following temporary allocation of portfolios during the absence of the Hon R. J. Pearce, M.L.A., for the period 14 to 19 April 1988 inclusive.

To be Acting Minister for Transport; Planning; Parliamentary and Electoral Reform; Intergovernmental Relations—Hon. G. Troy, M.L.A.

G. PEARCE,  
Chief Executive.

CHARITABLE TRUSTS ACT 1962

TAKE notice that the University of Western Australia has applied to the Supreme Court of Western Australia for approval of the following Scheme for variation of the terms of the bequest to the University of Western Australia made under the will of Edith Stewart Gordon (deceased) dated 9 March 1972 pursuant to section 15 of the Charitable Trusts Act 1962.

1. In this scheme—

"Fund" means the principal sum given upon trust by the will of E. S. Gordon (deceased), including any interest which has accrued or may accrue from time to time and any investments representing the same.

"Trustee" means the University of Western Australia.

2. The Fund held by the trustee upon the trusts established by the will of E. S. Gordon (deceased) shall be applied for and towards the establishment and equipping and maintenance of a Moot Court in the Law School at the University of Western Australia to be known as the "William Lambden Owen Moot Court".

3. In the event the Fund is not exhausted in satisfying the purposes specified in paragraph 2, the trustee in its discretion shall apply the residue of the fund for the benefit of the Law School and its students in any or all of the following ways—

- (a) for the provision of buildings or extensions of buildings, teaching facilities or books;
- (b) for the establishment of post-graduate fellowship; or
- (c) for such other charitable purposes as the Trustee thinks fit.

The Trustee in applying the Fund to these purposes shall wherever possible commemorate the name of William Lambden Owen.

4. The costs of and incidental to this scheme shall be paid out of and be a charge upon the Fund.

The application will be heard on 9 June 1988 at 10.30 am. Any person desiring to oppose the Scheme is to give written notice of his intention to do so to the trustees by their solicitors, Messrs Mallesons Stephen Jaques, the Principal Registrar of the Supreme Court and to the Attorney General not less than seven clear days before the date of the hearing.

MALLESONS STEPHEN JAQUES.

(Messrs Mallesons Stephen Jaques, Law Chambers, Cathedral Square, Perth 6000.)

DECLARATIONS AND ATTESTATIONS ACT 1913

IT is hereby notified for public information that the Hon. Attorney General has approved the appointment of Stephen Duxbury of Morley as a Commissioner for Declarations under the Declarations and Attestations Act 1913.

D. G. DOIG,  
Under Secretary for Law.

JUSTICES ACT 1902

IT is hereby notified for public information that His Excellency the Governor in Executive Council has approved of the following appointments to the Commission of the Peace for the State of Western Australia.

Maree Anne Brooks of Rottneest Island.

Eric Westhorpe Schmidt of Marbling, Chittering Road, Lower Chittering.

D. G. DOIG,  
Under Secretary for Law.

## BARRISTERS' BOARD OF WESTERN AUSTRALIA

IT is hereby notified for general information in accordance with Rule 8 of the Rules of the Board that, at a duly convened meeting of the Board held Tuesday, 12 April 1988 the following practitioners were declared to be duly elected members of the Barristers' Board—

D. Bryant	F. Mallon
R. Chappell	N. J. Owen
C. R. Humphry	H. J. T. Stables
L. E. James	D. M. Watt
T. L. McComish	

Dated 13 April 1988.

J. G. MUSK,  
Secretary to the  
Barristers' Board,  
Perth.

## LIQUOR ACT 1970

## LIQUOR LICENSING COURT RULES

**Citation, commencement and repeal**

- (1) These rules may be cited as the Liquor Licensing Court Rules and shall take effect from the date upon which they are published in the *Government Gazette* of Western Australia.
- (2) These rules shall repeal and replace the Liquor Licensing Court Rules 1987.

**Interpretation**

- In these rules, unless the contrary intention appears—
  - “Act” means the Liquor Act 1970 as amended from time to time
  - “Application” means an application under section 16 (1) (a) to (f) of the Act except for an application referred to in these Rules as a premium or other application
  - “Premium or other application” means an application dealt with by the Court under section 165, section 166 or section 166A or otherwise under section 16 (g) of the Act
  - “Registrar” means the Registrar of the Court and includes any officer for the time being discharging the duties of the Registrar.
  - “Rules” means the Liquor Licensing Court Rules.

**Forms**

- (1) The forms to be used in relation to matters before the Court shall be those prescribed in the Liquor Act Regulations 1987 as amended from time to time, in the Rules of the Supreme Court, or in Practice Directions issued by the Court or Registrar.
- (2) Where no form is prescribed a form shall be adapted or prepared so as to deal with the matter in question.

**Simultaneous applications**

- All applications of which notice is required to be lodged in accordance with the Act and these rules and which may be heard at one sitting of the Court are deemed to be simultaneous applications, irrespective of the time at which the notices were lodged.

**Conflicting applications**

- The Court may, at the same time, hear evidence that is relevant to any two or more applications that are, under the preceding rule, deemed to be simultaneous and that are or may be conflicting.

**Withdrawal**

- (1) If an application is not already listed for hearing, an application or objection may be withdrawn by a party giving written notice of such withdrawal to the Registrar and to the other party or parties to the proceedings.
- (2) If an application has been listed for hearing any party seeking to withdraw the application or objection prior to the hearing date shall advise the Registrar and the other party or parties by notice in writing that it seeks leave to withdraw. Each other party to the proceedings shall within 14 days of service of such notice advise the Registrar and the party seeking leave to withdraw of—
  - its consent or otherwise to the withdrawal; and
  - whether or not costs will be claimed against the party seeking the withdrawal.
- (3) If costs are sought against the party seeking to withdraw, the Registrar shall list the matter before the Court for hearing on the question of costs.
- (4) If the Registrar is not notified within the requisite time limit of any consent or otherwise to the withdrawal, then the Registrar may refer the matter to the Court which, upon receipt of an affidavit proving service, may give leave to withdraw whether unconditionally or otherwise.
- (5) A premium or other application may be withdrawn without leave at any time prior to the hearing date by the applicant giving written notice of such withdrawal to the Court.

**Preliminary Hearing or Conference**

- (1) Unless otherwise provided in these rules, as soon as practicable after an application is received by the Court from the Director, the Registrar may issue to the applicant—
  - a notice requiring attendance of the parties at a preliminary hearing or conference on a date specified in the notice; and
  - a notice advising the applicant of the names and addresses of the objectors.

(2) Unless the parties otherwise consent, the date of the preliminary hearing or conference shall not be earlier than 28 days from the date of receipt by the Registrar of the referral of the application from the Director.

(3) The applicant shall, as soon as practicable after receipt of the notices mentioned in the preceding paragraph, and prior to the preliminary hearing or conference, serve a copy of each notice upon each objector.

(4) Prior to the preliminary hearing or conference date, all parties shall—

(i) obtain relevant instructions and as many documents relevant to the proceedings as possible, and shall conduct enquiries into the likely questions in issue.

(ii) obtain sufficient instructions or information so as to enable detailed discussions to take place and to enable the Court or Registrar at the preliminary hearing or conference, to set a date for hearing.

(5) The preliminary hearing or conference may from time to time at the Registrar's discretion be adjourned to a date to be fixed or a fixed date.

(6) Any party may apply to the Registrar for further preliminary hearings or conferences as the case may be and apply for any interlocutory order which may appear appropriate.

(7) The Court or Registrar at its or his discretion may at any time, by notice, direct the parties to attend a preliminary hearing or conference whether at the request of the parties or not and upon such terms and conditions as the Court or Registrar shall think fit.

#### **Attending Preliminary Hearing or Conference**

8. (1) All parties to the proceedings shall attend the preliminary hearing or conference, unless prior arrangements approved by the Registrar are made excusing such attendance.

(2) The Court or Registrar shall conduct the preliminary hearing or conference and shall do so in as informal a manner as the circumstances permit.

(3) On the preliminary hearing or conference, the Court or Registrar—

(a) may inquire into the delineation of issues in dispute, the state of preparation of the cases of the respective parties and such procedural matters at it, he or she considers relevant; and

(b) may give such directions for the further conduct of the proceedings as the Court or Registrar shall consider appropriate including the fixing of a date for the hearing of the application or matter; and

(c) may refer the matter to the Court for directions or interlocutory hearing.

(4) Evidence of anything said or of any admission made in the course of such a preliminary hearing or conference is not admissible in any further proceedings before the Court.

#### **Certificate of Readiness**

9. (1) The Registrar may, at any time, direct the parties to file and serve a certificate of readiness in the form prescribed from time to time and within the time limit specified by the Registrar.

(2) On expiry of the specified time limit, the Registrar may list the matter for hearing without further reference to any party.

(3) Any party may apply, in Chambers, to remove a matter from the list or amend the hearing date but on such terms and conditions as the Court or Registrar may consider appropriate.

#### **Procedure on failure to comply**

10. Where there is failure on the part of any party to proceedings—

(a) to comply with any of these rules;

(b) to comply with an interlocutory order; or

(c) to attend a preliminary hearing or a conference

the Registrar shall note such matter on the file and shall refer the matter to the Court so that the Court may make such order as it considers appropriate in the circumstances.

#### **Expedited hearings**

11. (1) A party may by interlocutory application supported by affidavit setting out the relevant grounds apply for an order for the expedited hearing of an application.

(2) On considering the matter of an expedited hearing, the Court or Registrar may enquire into the reasons for an expedited hearing, the state of preparation of the respective cases, and all such matters as appear relevant to the expeditious and equitable conclusion of the application, and make such order as in its discretion the Court or Registrar deems appropriate.

#### **Procedure under section 125**

12. (1) Upon receipt of a notice under section 125 of the Act the party filing the notice at the Court shall be deemed for the purposes of these rules and the Court's procedure to be in the same position as an applicant in any other matter before the Court.

(2) The Registrar shall allocate a hearing date to the matter.

(3) A copy of the notice together with a notice of the time and place of the hearing shall be served by the Director upon the person against whom the complaint is made by registered mail to him at his address in Western Australia as recorded by the Director.

(4) At the hearing of the matter, the same procedure shall apply as in the case of an application to the Court with any modifications as the Court shall deem necessary or appropriate.

**Application of Rules of Supreme Court**

13. In the absence of any specific provision in these rules and at the discretion of the Court or Registrar and subject to section 17 of the Liquor Act 1970 (as amended), the rules of the Supreme Court may apply to matters of practice and procedure.

**Procedure not otherwise provided**

14. Where any matter or thing is not specifically provided for under these rules, or under the Rules of the Supreme Court, application may be made to the Court or Registrar for directions appropriate to the case.

**Review of Registrar's or taxing officer's orders**

15. Any party seeking to have an order or direction of the Registrar or a taxing officer of the Court reviewed by the Court shall apply within 7 days of the date of the order or direction.

**Registry hours**

16. (1) The Registry of the Court shall be kept open from 9.00 o'clock in the morning until 1.00 o'clock in the afternoon and from 2.00 o'clock to 4.00 o'clock in the afternoon on all days on which public servants are by law required to work except that the Registry may be closed from time to time by order of the Court at such times and upon such days as may be mentioned in the order.

(2) Where the time for doing any act or taking any proceeding expires on a day on which the Registry of the Court is closed, the act or proceeding shall, so far as regards the time of doing or taking the same, be held to be duly done or taken if done or taken on the day on which the Registry is next open.

**Inspection and copies of records**

17. Any person may at a time convenient to the Registrar during the hours when the Registry of the Court is open for business inspect at the Registry and take copies of any application, objection, premium or other application, judgment or order of the Court or Registrar and with the leave of the Court or Registrar, any other documents upon payment of such charge as the Registrar shall prescribe, from time to time.

**Taxing Officer**

18. The Registrar is a taxing officer of the Court.

PETER J. SHARKEY,  
Judge of the Liquor Licensing Court.

**GAMING COMMISSION ACT 1987**

PURSUANT to section 112 of the Gaming Commission Act 1987, I, Pamela Ann Beggs, being the Minister for Racing and Gaming, hereby nominate 23 April 1988, as the appointed day for the Gaming Commission of Western Australia to assume the powers, duties, rights and obligations of the Casino Control Committee.

PAMELA BEGGS,  
Minister for Racing and Gaming.

**ELECTORAL ACT 1907****Appointment of Polling Places**

I, LESLIE ERNEST SMITH, being the Electoral Commissioner appointed by the Governor under section 5B (2) of the Electoral Act 1907, hereby appoint, pursuant to section 100 (1) (a) and (b), the undermentioned polling places for the Dale District for the election to be held on Saturday, 7 May 1988.

L. E. SMITH,  
Electoral Commissioner,  
Western Australian Electoral Commission.

**MARKETING OF LAMB ACT 1971****Western Australian Lamb Marketing Board  
(Elections) Regulations 1974****Notice of Elections**

NOTICE is hereby given that an election of one producer member of the Western Australian Meat Marketing Corporation under paragraph (a) of subsection (1) of section 7 of the Marketing of Lamb Act 1971, will take place at the office of the Returning Officer, on Thursday, 23 June 1988, closing at 4.00 pm on that day.

Nominations of candidates are required to be made in accordance with the above regulations and must be received by the Returning Officer at his office before 12 noon on Thursday, 19 May 1988.

Nomination forms are obtainable from the Returning Officer.

P. R. McDONAGH,  
Returning Officer,  
W.A. Electoral Commission,  
480 Hay Street,  
Perth 6000.

**Dale District****Armadale—**

- (1) Armadale Kelmscott Memorial Hospital, Albany Highway.
- (2) Armadale Primary School, Carradine Road.
- (3) Kingsley Primary School, Lathwell Street,

**Bedforddale—**

- (4) Hall, Armadale Road.

**Boddington—**

- (5) Boddington District High School.

**Byford—**

- (6) Byford Primary School.

**Dwellingup—**

- (7) Dwellingup Primary School.

**Forrestdale—**

- (8) District Hall.

**Jarrahdale—**

- (9) Jarrahdale Primary School.



## Kelmscott—

(10) Clifton Hills Primary School, Connell Avenue, which is the Chief Polling Place for the District and Province.

(11) Kelmscott Primary School, River Road.

## Mundijong—

(12) Mundijong Primary School.

## North Dandalup—

(13) War Memorial Hall.

## Oakford—

(14) Oakford Primary School.

## Roleystone—

(15) Roleystone District Hall, Corner Wygonda and Jarrah Roads.

## Serpentine—

(16) St. John Ambulance Hall.

## Wandering—

(17) Wandering Primary School.

## WATERWAYS CONSERVATION ACT 1976

FOR the purpose of appointment and revocation of a deputy member of the Leschenault Inlet Management Authority, His Excellency the Governor of Western Australia acting pursuant to the powers conferred by sections 14 and 16 of the Waterways Conservation Act 1976 and on the recommendation of the Minister for Waterways has been pleased on 16 February 1988 to Revoke the appointment of Alan George Smith as Engineer, Department of Marine and Harbours, deputy to Glyn Thomas Cunnane a member of the Leschenault Inlet Management Authority.

His Excellency has also appointed Robert Francis Brindley as Engineer, Department of Marine and Harbours, deputy to Glyn Thomas Cunnane a member of the Leschenault Inlet Management Authority until 30 June 1989.

G. PEARCE,  
Clerk of the Council.

## ENVIRONMENTAL PROTECTION ACT 1986

ENVIRONMENTAL PROTECTION (AUSTRALIAN BICENTENNIAL EXHIBITION)  
EXEMPTION ORDER 1988

MADE by the Minister for Environment with the approval of His Excellency the Governor, under section 6 of the Environmental Protection Act 1986.

**Citation**

1. This order may be cited as the *Environmental Protection (Australian Bicentennial Exhibition) Exemption Order 1988*.

**Exemption of Australian Bicentennial Exhibition**

2. The Minister for the Environment hereby declares that all of the provisions of the Environmental Protection Act 1986 and of the Regulations made there under do not apply to the acts or things forming part of the Australian Bicentennial Exhibition.

B. J. HODGE,  
Minister for Environment.

## DENTAL PROSTHETISTS ACT 1985

Dental Prosthetists Advisory Committee

Health Department of WA,  
Perth, 22 April 1988.

HD 405/85.

I, KEITH JAMES WILSON being the Minister administering the Dental Prosthetists Act 1985, appoint Mr A. P. Ryan as a member of the Dental Prosthetists Advisory Committee for the period ending 30 June 1988, *vice* Mr P. Denny resigned.

KEITH WILSON,  
Minister for Health.

## HEALTH ACT 1911

Health Department of WA,  
Perth, 12 April 1988.

21/69.

THE appointment of Mr Robert Wheat as a Health Surveyor (Meat) to the Shire of Gingin is approved.

R. S. W. LUGG,  
for Executive Director,  
Public Health and  
Scientific Support Services.

## HEALTH ACT 1911

Anaesthetic Mortality Committee

Health Department of WA,  
Perth, 29 March 1988.

HD 398/87.

I, KEITH JAMES WILSON, being the Minister administering the Health Act 1911 appoint the following persons to the Anaesthetic Mortality Committee for the period ending 15 March 1991.

<i>Member</i>	<i>Deputy Member</i>
Dr T. D. Bourke	Dr S. G. Webster
Dr G. Eagle	Dr L. Feldman
Dr W. Beresford	Dr R. S. W. Lugg
Dr R. S. W. Bruce	Dr A. M. Forbes
<i>Provisional Member</i>	<i>Deputy Provisional Member</i>
Dr G. Emery	Dr A. Ong
Dr R. Turnbull	Dr S. Brabazon
Professor J. W. Patterson	Dr J. M. Potter

R. S. W. LUGG,  
for Executive Director,  
Public Health and  
Scientific Support Services.

KEITH WILSON,  
Minister for Health.

## HEALTH ACT 1911

Health Department of WA,  
Perth, 20 April 1988.

605/86.

THE appointments of Mr Chris Tanner for the period ending 19 May 1988 and Mr Darren Lloyd Walsh as Health Surveyors to the City of Fremantle are approved.

## HEALTH ACT 1911

## Shire of Esperance

PURSUANT to the provisions of the Health Act 1911 the Shire of Esperance being a local authority within the meaning of the Health Act 1911, having adopted the Model By-laws described as Series "A" made under the Health Act 1911 and as reprinted pursuant to the Reprinting of Regulations Act 1954 in the *Government Gazette* on 17 July 1963 and as amended from time to time, has resolved and determined that the adopted by-laws shall be amended as follows.

## Part IV—Dairies and Milk Shops

1. By deleting Schedule "C", and;
2. Substituting the following—

## Schedule C

Fees to be paid for Licence and Registration in respect of the Trade of Vendors of Milk and Dairyman.

Vendors of Milk, Dairyman..... \$60.

Passed by resolution at a meeting of the Esperance Shire Council held on 22 December 1987.

Dated 22 December 1987.

[L.S.]

D. H. REICHSTEIN,  
President.

R. T. SCOBLE,  
Shire Clerk.

Confirmed

W. D. ROBERTS,  
Commissioner of Health.

Approved by His Excellency the Governor in Executive Council on 12 April 1988.

G. PEARCE,  
Clerk of the Council.

## ERRATUM

## HEALTH ACT 1911

## HEALTH (PESTICIDES) AMENDMENT REGULATIONS 1988

WHEREAS an error occurred in a notice under the above headings on page 1180 of *Government Gazette* (No. 35) of 15 April 1988 it is corrected as follows.

New regulation 82 (2) (b) which reads—

(b) if that offence is a continuing offence, a daily penalty which is not more than \$250 and not less than \$215

is to be deleted and replaced with the following—

“ (b) if that offence is a continuing offence, a daily penalty which is not more than \$250 and not less than \$125. ”.

## POLICE AUCTION

UNDER the provisions of the Police Act 1892-1983, unclaimed stolen and found property will be sold by public auction at the Property Tracing Section, Police Complex, Clarkson Road, Maylands on Tuesday, 26 April 1988 at 9.00 am.

Auction is to be conducted by Mr K. Treloar, Acting Government Auctioneer.

B. BULL,  
Commissioner of Police.

## LIST OF MARINE COLLECTOR'S LICENCE

Issued During the Period 1/1/88 to 31/3/88

Name; Address; Date; Lic. No.

Alferink, John Hilbert; Gnarawary Road, Margaret River; 8/1/88; 247.  
Alford, Henry Patrick; 63 Smith Street, Koorda; 15/1/88; 230.

Allsopp, Reginald Cyril; 51 Cottrell Street, Dowerin; 15/1/88; 237.

Anderson, Peter Warren; Lot 14/208 Dundabar Road, Wanneroo; 23/2/88; 486.

Atkinson, Vincent M.; Lot 32 Hack Street, Sandstone; 13/1/88; 455.

Auslender, Michael; 24 Howes Crescent, Dianella; 7/1/88; 219.

Bancroft, John David; 37 Hinkler Road, Kalamunda; 11/1/88; 39.

Barrett, Ross; Lot 1214 Bloodwood Drive, Kunnunurra; 8/1/88; 385.

Bayens, George Jacob; 34 Dorcas Way, Coolbellup; 15/1/88; 120.

Bergin, Rex Peter; Kirk Rock Road, Wickepin; 7/1/88; 317.

Billingham, Keith; 3 Naughton Street, Hyden; 4/2/88; 259.

Boase, Ronald William; 55 Seaflower Crescent, Craigie; 8/1/88; 440.

Bradbury, William Roy; 76 Tranquil Drive, Neerabup; 11/1/88; 141.

Brady, Peter; 8 Walston Street, Tammin; 29/2/88; 448.

- Brewer, Ross William; 29B Risley Way, Carine; 13/1/88; 368.
- Brown, Kenneth James; 34 Kerwin Way, Lockridge; 8/1/88; 461.
- Brown, Kevin Walter; 5 Piccadilly Way, Dianella; 28/1/88; 284.
- Burrows, Tony; 82 Allenswood Road, Greenwood; 4/3/88; 416.
- Burton, Rodney; Hazelvale Road, Walpole; 15/2/88; 109.
- Chadwick, Ian; 41 Harpenden Street, Huntingdale; 2/3/88; 489.
- Chapman, John M.; Lion Road, Mt Helena; 28/1/88; 226.
- Chapman, Stanley Rowland; Lot 100 Rankin Street, Kondinin; 28/1/88; 124.
- Childe, Graham Herbert; 4 Murphy Street, Quairading; 8/1/88; 138.
- Coles, David Anthony; 28 Reserve Drive, Mandurah; 18/2/88; 395.
- Cope, Kelvin Allan; 12 Tillinga Street, Balcatta; 8/2/88; 470.
- Cox, Peter John; 4/228 Albert Street, Osborne Park; 23/2/88; 487.
- Craike, Terrance John; 54 Greenhead Road, Greenwood; 13/1/88; 376.
- Curic, Robert; Lot 292 Gould Street, Kalbarri; 10/3/88; 399.
- Day, Philip Clarence; 6 Cleaver Street, Carnarvon; 8/2/88; 169.
- De Cinque, Luigi; 29 Hertha Road, Innaloo; 15/3/88; 375.
- Ditchburn, John Herbert; 51 Aumerle Way, Spearwood; 18/2/88; 484.
- Donovan, John Raymond; 14 Highfield Street, Manjimup; 7/1/88; 123.
- Doyle, Michael Thomas; 41 Peter Street, Mandurah; 23/2/88; 418.
- Drake-Brockman, Stephen; 10 Windsor Street, Swanbourne; 1/2/88; 436.
- Edmondson, Robert C.; Lot 60 Lancaster Road, Jerramungup; 8/1/88; 356.
- Evans, Douglas John; 170 Brede Street, Geraldton; 19/1/88; 44.
- Evans, Gregory Leonard; 172 Brede Street, Geraldton; 14/1/88; 41.
- Evans, Leonard Douglas; 235 Durlacher Street, Geraldton; 14/1/88; 43.
- Evans, Maxwell R.; PO Box 6, Kulin; 1/2/88; 446.
- Fassbender, Herman; 3 Stronds Way, South Hedland; 15/2/88; 277.
- Flintoff, Bevis J.; 51 Leuwin Street, Augusta; 1/2/88; 233.
- Ford, Cheryl A.; Devil Creek Road, Gairdner River; 15/2/88; 343.
- Forsyth, Bruce Robert; Lot 21 Hardy Road, Wattle Grove; 11/1/88; 238.
- Fuchsichler, Peter M.; 165 Lethlean Street, Bruce Rock; 1/2/88; 444.
- Gaughan, John Joseph; 15 Paringa Street, Taroona; 12/1/88; 125.
- Gibellin, John Robert; 31 Cole Street, Manjimup; 7/1/88; 139.
- Gibson, Eric Robert; Lot 5 Gt. Eastern Highway, Northam; 5/2/88; 72.
- Gill, Paul Bernard; 185 Carrington Street, Hilton; 1/2/88; 190.
- Gnos, Bruno; 21 Hovea Crescent, City Beach; 11/1/88; 204.
- Gray, Julie Margaret; 71 Collier Avenue, Balcatta; 23/2/88; 488.
- Grove, Harry John; 16 Kemp Road, Mt. Pleasant; 14/3/88; 491.
- Grover, Anthony David; 99 Hardy Road, Nedlands; 8/1/88; 172.
- Gunnell, Ross; 2 Goyder Street, Corrigin; 4/2/88; 483.
- Hewitt, David; 18 Drakeswood Road, Warwick; 15/2/88; 163.
- Hick, David Mark; RMB 97 Bremer Bay; 7/1/88; 265.
- Holden, Alfred Joseph; 111 Hardey Road, Belmont; 1/2/88; 173.
- Jacobson, Michael David; 8 Ebona Close, Willetton; 12/1/88; 456.
- Jensen, Ilsa Margaret; Pingaring; 8/1/88; 192.
- John, Errol Charles; 389 Carrington Street, Hamilton Hill; 15/1/88; 13.
- Johnson, Lawrence J.; 3 Grosser Street, Brookton; 7/1/88; 414.
- Karafilis, Paul John; 18 Canara Road, Balga; 11/1/88; 71.
- Kay, Julie Herminia; 49 Grange Road, Nannup; 10/2/88; 388.
- Kelly, William; 443 Fraser Street, Roebourne; 18/1/88; 449.
- Kingston, Harry T.; 18 Mann Way, Bassendean; 1/2/88; 126.
- Kirkwood, John; 37 Stone Crescent, Darlington; 15/2/88; 452.
- Kitis, Ilias D.; 51 Graphite Road, Manjimup; 17/2/88; 471.
- Knight, Derek Ronald; 125 Roe Street, Bridgetown; 11/1/88; 380.
- Law, Neil Thomas; Lot 866 Lower Street, Gwalia; 11/1/88; 481.
- Lawlor, William J.; 6 Ladyman Street, Kojonup; 7/1/88; 110.
- Lee, Greyham Cedric; P.O. Box 2, Newdegate; 12/1/88; 302.
- Lloyd, William G.; Lloyd Road, Pithara; 15/1/88; 251.
- Lowe, Ronald Thomas; 86 Cruickshank Street, Mukinbudin; 15/2/88; 331.
- Luk, Corrie John; 10 Linfield Street, Balga; 15/1/88; 60.
- Meiners, Mark; Lot 305 Rose Street, Cuballing; 7/1/88; 423.
- Menegola, Robert James; 25 Thomas Street, Narembeen; 1/2/88; 35.
- Michael, Edward; C/- Broome Turf Club, Broome; 10/2/88; 329.
- Miller, Harry; 6 Surrey Street, Bassendean; 1/2/88; 156.
- Morrison, Raymond; 68 Wright Street, Kewdale; 28/1/88; 94.
- Moses, Ronald Gilbert; Hy-Brazil Station, Mt. Magnet; 19/1/88; 315.
- Murdock, Ian Trevor; Lot 133 Spence Street, Ravensthorpe; 11/3/88; 490.
- McCubbing, Denis R.; McArdle Street, Kondinin; 7/1/88; 228.
- McGrath, Karin; 58 Manning Street, Mosman Park; 7/1/88; 460.
- McGrath, Scott Charles; 58 Manning Street, Mosman Park; 7/1/88; 459.
- McInnes, Haydn T.; Dalmore Farm, Kulin; 1/2/88; 446.
- McKenzie, Peter Wayne; Nelson Location 9529, Box 427 Manjimup; 12/1/88; 400.
- Nelson, John Murray; 16 Gee Street, Lancelin; 11/1/88; 319.
- Nielsen, Ian Charles; 21A Powell Street, Boulder; 15/1/88; 467.
- Nicholls, Taiura T.; Rottneest Island; 8/2/88; 154.
- Noble, Robert Stanley; 76 Bokorup Street, Katanning; 1/2/88; 360.
- North, Kevan John; Bay 37, Lakeside Caravan Park, Baldy; 7/1/88; 406.
- Pacino, Luigi; 25 Barlee Street, Mt. Lawley; 11/1/88; 318.
- Panelli, Angelo; 29 Kennedy Street, Morley; 11/1/88; 279.
- Papanaoum, Steve; 25 Farine Drive, Yokine; 1/2/88; 232.
- Pedro, Charlie Peter; 19 Puertollano Place, Broome; 8/2/88; 422.
- Price, Donald Graham; Main Street, Miling; 8/1/88; 188.
- Pursell, Anthony James; 65 Reynolds Street, Busselton; 17/3/88; 492.
- Radford, Reg; 35 Joffre Avenue, Paraburdoo; 18/1/88; 353.
- Rennie, Peter; 5B Jackson Road, Karawara; 22/2/88; 485.
- Reynolds, Patrick Cleaver; 16 Bird Street, York; 11/1/88; 393.
- Rounsevell, John Louis; 511 Andover Street, Roebourne; 6/1/88; 381.
- Skerman, Gregory W.; 8 Teak Way, Maddington; 12/1/88; 295.
- Smeed, Ernest Thomas; 24 Jones Street, Kondinin; 12/1/88; 178.
- Spagnolo, Alfio; 6 The Crescent, Redcliffe; 7/1/88; 292.
- Spanstick, Frederick; 28 Herald Street, Narrogin; 28/1/88; 322.
- Spencer, Kay Altheis; Lot 2 Hopelands Road, Serpentine; 15/1/88; 16.
- Strahan, Colin Martin; 9 Eleventh Avenue, Ingwood; 18/1/88; 269.
- Swayn, Kevin John; 22B Dunholm Street, Osborne Park; 12/1/88; 438.
- Tassone, Paolo; 17 Alva Road, Doubleview; 8/1/88; 140.

Taylor, Derrick W.; 27 Thompson Street, Mandurah; 18/1/88; 216.  
 Tilbee, Richard John; 5 Camm Street, Corrigin; 10/2/88; 464.  
 Trestrail, Mervyn J.; Karlgarin South Road, Karlgarin; 4/2/88; 200.  
 Turton, Edward Albert; Avon Location, 5161 Popanyinning; 15/1/88; 148.  
 Ward, Maxwell Earl; Byrne Road, Wyalkatchem; 8/2/88; 413.  
 White, Rodney Sean; 49 Hope Street, White Gum Valley; 18/1/88; 477.  
 Wilson, Barry William; 20 Carmody Street, Hamilton Hill; 15/1/88; 457.  
 Wise, Brian John; 44 Hossack Avenue, Lynwood; 12/1/88; 442.  
 Wolfenden, William A.; 4 Albert Street, Northam; 15/1/88; 162.  
 Young, Clive Douglas; 91 Lowood Road, Mt. Barker; 15/2/88; 152.

## ROAD TRAFFIC ACT 1974

I, IAN FREDERICK TAYLOR, being the Minister for the Crown for the time being administering the Road Traffic Act 1974, acting pursuant to the powers conferred by section 83 (1) of that Act, hereby approve the suspension of Regulations made under such Act on the carriageways mentioned hereunder, within the City of Perth and nominated for the purpose of a Triathlon by members/entrants of the Special Air Service Regiment on Thursday, 28 April, 1988, between the hours of 0900 hours to 1130 hours.

Racing to be strictly confined to West Coast Highway, Rochdale Road, Stephenson Avenue, Underwood Avenue, Meagher Drive, Alderbury Street, Oceanic Drive, Servetus Street, North Street, Marine Parade.

Dated at Perth on 20 April 1988.

I. F. TAYLOR,  
 Minister for Police.

## ROAD TRAFFIC ACT 1974

I, IAN FREDERICK TAYLOR, being the Minister for the Crown for the time being administering the Road Traffic Act 1974, acting pursuant to the powers conferred by section 83 (1) of that Act, hereby approve the suspension of Regulations made under such Act on the carriageways mentioned hereunder, within the Shire of Chittering and nominated for the purpose of Cycle Racing by members/entrants of the Midland Cycle Club on Sunday, 24 April 1988, between the hours of 9.30 am and 3.00 pm.

Racing to be strictly confined to Lower Chittering Valley Road, Chittering Valley Road.

Dated at Perth on 20 April 1988.

I. F. TAYLOR,  
 Minister for Police.

## ROAD TRAFFIC ACT 1974

I, IAN FREDERICK TAYLOR, being the Minister for the Crown for the time being administering the Road Traffic Act 1974, acting pursuant to the powers conferred by section 83 (1) of that Act, hereby approve the suspension of Regulations made under such Act, on the carriageways mentioned hereunder, within the Shires of Harvey and Kalamunda and nominated for the purpose of a Motor Rally by members/entrants of the W.A. Car Club on 30 April, 1988 between the hours of 10.00 am to 12 noon and 2.30 pm to 5.00 pm.

Racing to be strictly confined to the Zig Zag in Kalamunda and the Harvey, Quindanning Road.

Dated at Perth on 20 April 1988.

I. F. TAYLOR,  
 Minister for Police.

## ROAD TRAFFIC ACT 1974

I, IAN FREDERICK TAYLOR, being the Minister for the Crown for the time being administering the Road Traffic Act 1974, acting pursuant to the powers conferred by section 83 (1) of that Act, hereby approve the suspension of Regulations made under such Act on the carriageways mentioned hereunder, within the Shire of Swan and nominated for the purpose of cycle races by members/entrants of the Midland Cycle Club on 30 April, 7 May, 14 May and 28 May 1988, between the hours of 2.00 pm and 4.30 pm.

Racing to be strictly confined to Wilkin Street, Henkin Street, Clayton Street, Military Road, Helena Valley Road, Scott Street, Clayton Road, Sampson Road, Katherine Street.

Dated at Perth on 20 April 1988.

I. F. TAYLOR,  
 Minister for Police.

## NAVIGABLE WATERS REGULATIONS

## Prohibited Swimming Area

Department of Marine and Harbours,  
 Fremantle, 22 April 1988.

ACTING pursuant to the powers conferred under section 10A(b) of the Navigable Waters Regulations the Department of Marine and Harbours by this notice revokes the notice published in the *Government Gazette* on 25 March 1988 relating to prohibited swimming areas and substitutes the following.

## Shire of Roebourne—Port of Dampier

All those waters contained within the groyne and dredged turning basin of the public boat launching facility situated on the foreshore point of Dampier Island northwest of Dampier oval and south-south east of Tidepole Island.

J. M. JENKIN,  
 General Manager,  
 Executive Director.

METROPOLITAN (PERTH) PASSENGER  
TRANSPORT TRUST ACT 1957

## Membership of Trust

I, ROBERT JOHN PEARCE, being the Minister administering the Metropolitan (Perth) Passenger Transport Trust Act 1957 appoint in accordance with provisions of section 9 (1) (a) of that Act, Raymond James Ellis to act as Chairman, for Trust Meeting purposes from 23 April 1988 to 31 May 1988.

R. J. PEARCE,  
 Minister for Transport.

## ALBANY PORT AUTHORITY ACT 1979

## Notice

## Application to Lease

IN accordance with the provision of section 25 of the Albany Port Authority Act 1979, it is hereby advertised that an application has been received from Silver Strand Pty Ltd for the lease of Lot 25 of Port land vested in the Albany Port Authority for a period exceeding three years for the purpose of fish processing.

Dated 16 March 1988.

B. J. E. HUDSON,  
 Managing Secretary.

## GERALDTON PORT AUTHORITY

## Applications to Lease Land

APPLICATIONS are invited from persons or companies interested in leasing land from the authority.

Land vested in the authority under the Geraldton Port Authority Act (No. 10 of 1968) may be leased for any term not exceeding 21 years, as yards or sites for—

- (a) shipbuilding, boatbuilding, storing of goods;
- (b) the erection of workshops or foundries;
- (c) other purposes connected with shipping.

The land available for lease is for fishing industry uses and is part of reserve 20606.

A draft lease document and details of the land can be obtained from the Administration Building during normal office hours.

No application will necessarily be accepted and applications close at 4.00 pm on Friday, 29 April, 1988 with—

L. W. Graham,  
Managing Secretary,  
Geraldton Port Authority,  
PO Box 1064,  
Geraldton 6530.

No application will necessarily be accepted.

File No. 2200/986.

WYALKATCHEM.—No. 40508 (Housing (Westrail)), Lot No. 415 (formerly Wyalkatchem Lot 35) (1 012 square metres). (Public Plan Wyalkatchem 1:2 000 BJ.36/23.31 (Wilson Street).)

N. J. SMYTH,  
Executive Director.

## CANCELLATION OF RESERVES

Department of Land Administration,  
Perth, 22 April 1988.

HIS Excellency the Governor in Executive Council has been pleased to approve, under section 37 of the Land Act 1933 of the cancellation of the following reserves—

File No. 342/63.—No. 40321 (Kununurra Lots 64, 138, 139 and 144) "Use and Requirements of the Commissioner of Main Roads". (Plan Kununurra 1:2 000 23.17 (Rosewood Avenue and Kurrajong Street).)

File No. 333/48.—No. 22846 (Wellington Locations 4554 and 4555) "Drain". (Plan Harvey S.W. 1:25 000 (Partridge Road).)

N. J. SMYTH,  
Executive Director.

## LAND ACT 1933

## Reserves

Department of Land Administration,  
Perth, 22 April 1988.

HIS Excellency the Governor in Executive Council has been pleased to set apart as Public Reserves the land described below for the purpose therein set forth.

File No. 1076/975V2.

FITZROY CROSSING.—No. 40475 (Use and Requirements of the State Energy Commission of Western Australia), Lot No. 274 (4 000 square metres). (Diagram 88326, Public Plan Fitzroy Crossing 1:2 000 10/27 (Fallon Road).)

File No. 638/988.

BUNBURY.—No. 40486 (Harbour Purposes), Lot No. 681 (1.6 ha) (Diagram 88395, Public Plan Bunbury and Environs 1:2 000 01.33 (near Koombana Drive).)

File No. 748/988.

WATERMAN.—No. 40490 (Sewage Pumping Station), Lot No. 5 (1 048 square metres). (Diagram 88464, Public Plan Perth 1:2 000 07.36 (Hope Street).)

File No. 743/988.

SWAN.—No. 40491 (Use and Requirements of the City of Perth), Location No. 11036 (817 square metres). (Diagram 88317, Public Plan Perth 1:2 000 07.29 (Keaney Place).)

File No. 692/988.

DENHAM.—No. 40492 (Depot Site (Shire of Shark Bay)), Lot No. 298 (8 728 square metres). (Diagram 88337, Public Plan Denham 1:2 000 39.11 (Dampier Road).)

File No. 763/988.

DENHAM.—No. 40493 (Fire Station Site), Lot No. 297 (1 000 square metres). (Diagram 88337, Public Plan Denham 1:2 000 39.11 (Dampier Road).)

File No. 1889/987.

PERENJORI.—No. 40495 (Use and Requirement of the Government Employees Housing Authority), Lot No. 155 (1 056 square metres). (Diagram 88454, Public Plan Perenjori Townsite (Road No. 5718).)

File No. 1355/987.

DENHAM.—No. 40497 (Clinic (Silver Chain Nursing Association)), Lot No. 294 (1 467 square metres). (Diagram 87962, Public Plan Denham 1:2 000 39.10 (Hughes Street).)

File No. 1354/987.

DENHAM.—No. 40498 (Community Centre), Lot No. 293 (1 719 square metres). (Diagram 87962, Public Plan Denham 1:2 000 39.10 (Hughes Street).)

File No. 766/988.

LEONORA.—No. 40502 (Sanitary Site), Lot No. 1116 (2.504 3 ha). (Diagram 88340, Public Plan Leonora 1:2 000 Sheet 2).

## CHANGE OF PURPOSE OF RESERVES

Department of Land Administration,  
Perth, 22 April 1988.

HIS Excellency the Governor in Executive Council has been pleased to approve, under section 37 of the Land Act 1933, of the change of purpose of the following Reserves—

File No. 1638/914.—No. 18537 (Perenjori Lots 31 and 62) being changed from "School Site and Garden" to "School Site". (Public Plan: Perenjori Townsite (Road No. 5718).)

File No. 3630/68.—No. 32027 (Carnarvon Lot 1177) being changed from "Sewerage Treatment Works" to "Sewerage Treatment Plant Site". (Public Plan: Carnarvon 1:2 000 08.07 (Babbage Island Road).)

N. J. SMYTH,  
Executive Director.

## AMENDMENT OF RESERVES

Department of Land Administration,  
Perth, 22 April 1988.

HIS Excellency the Governor in Executive Council has been pleased to approve, under section 37 of the Land Act 1933 of the amendment of the following reserves—

File No. 1638/914.—No. 18537 (Perenjori Lots 31 and 62) "School Site and Garden" to exclude that portion of Perenjori Lot 62 now comprised in Perenjori Lot 155 as surveyed and shown bordered red on Land Administration Diagram 88454 and of its area being reduced to 4.674 5 hectares accordingly. (Plan Perenjori Townsite, (Road No. 5718).)

File No. 254/56.—No. 24426 (at Denham) "Aged Persons Homes" to comprise Denham Lot 292 as surveyed and shown bordered red on Land Administration Diagram 87962 in lieu of Denham Lots 83, 84 and 85 and of its area being increased to 8 910 square metres accordingly. (Plan Denham 1:2 000 39.10 and 39.11, (Hughes Street).)

File No. 1076/975V2.—No. 35090 (Fitzroy Crossing Lots 103, 104 and 200) "Water Supply" to exclude that portion now comprised in Fitzroy Crossing Lot 274 as surveyed on Land Administration Diagram 88326 and of its area being reduced to 6.876 4 hectares accordingly. (Plan Fitzroy Crossing 1:2 000 10.27) (Fallon Road).)

File No. 1080/975.—No. 35852 (Malcolm Location 25 and Leonora Lot 975) "Recreation" to exclude that portion now comprised in Leonora Lot 1116 as surveyed and shown bordered red on Land Administration Diagram 88340 and of its area being reduced to 214.908 9 hectares accordingly. (Plan Leonora 1:2 000 Sheet 2.)

File No. 1568/979.—No. 36163 (Denham Lots 254 and 266) "Recreation" to include Denham Lot 299 as surveyed and shown bordered red on Land Administration Diagram 88337 and of its area being increased to 5.920 7 hectares accordingly. (Plan Denham 1:2 000) Francis Road.)

N. J. SMYTH,  
Executive Director.

#### CHANGE OF NAME OF STREETS

City of Armadale

Department of Land Administration,  
Perth, 22 April 1988.

Corres. No. 3612/70.

IT is hereby notified for general information that His Excellency the Governor in Executive Council has been pleased to approve, under section 10 of the Land Act 1933 of the change of street names in the City of Armadale as set out in the Schedule hereunder.

##### Schedule

- (a) Cooma Street to Higgins Place; being the road shown coloured purple on the print at page 217 of Land Administration File 3612/70.
- (b) Moore Street to Lambert Lane; being the road shown coloured red on the print at page 235 of the said File.
- (c) Portion of Waterworks Road to Brigade Road; being the road shown coloured blue on the print at page 214 of the said File.
- (d) Clarence Road to Clarence Way; being the road shown coloured orange on the print at page 220 of the said File.
- (e) Kurrajong Street to Kurrajong Way; being the road shown coloured red on the print at page 225 of the said File.
- (f) Bryce Street to Henrietta Avenue; being the road shown coloured yellow on the print at page 228 of the said File.
- (g) Portion of Neilson Avenue to Whiteley Road; being the road shown coloured red on the print at page 231 of the said File.

(Public Plans: Perth 1:2 000 23.04, 20.03, 22.09, 22.08, 22.07, 21.07 and 21.01; Peel 1:2 000 22.39.)

N. J. SMYTH,  
Executive Director.

#### CHANGE OF NAME OF STREETS

City of Canning

Department of Land Administration,  
Perth, 22 April 1988.

Corres. No. 3094/71.

IT is hereby notified for general information that His Excellency the Governor in Executive Council has been pleased to approve under section 10 of the Land Act 1933 of the change of name of Streets in the City of Canning as set out in the Schedule hereunder.

##### Schedule

- (a) Nita Street to Nita Place as shown coloured red on the print of page 138 of Land Administration File 3094/71.
- (b) Portion of Kelso Road to Livingstone Drive as shown coloured red on the print at page 141 of the said File.
- (c) Portion of Govan Road to Livingstone Drive as shown coloured blue on the print at page 141 of the said File.
- (d) Portion of Govan Road to Valley Close as shown coloured green on the print at page 141 of the said File.

(Public Plans: Perth 2 000 15.15, 16.10.)

N. J. SMYTH,  
Executive Director.

#### CHANGE OF NAME OF STREETS

City of Cockburn

Department of Land Administration,  
Perth, 22 April 1988.

Corres. No. 1195/71.

IT is hereby notified for general information that His Excellency the Governor in Executive Council has been pleased to approve, under section 10 of the Land Act 1933 of the change of street names in the City of Cockburn as set out in the Schedule hereunder.

##### Schedule

- (a) Aubin Road to Parkway Road; being the portion of surveyed road shown coloured yellow on the print at page 86 of Land Administration File 1195/71.
- (b) Portion of Cockburn Road to Clarence Beach Road; being the portion of surveyed road shown coloured red on the print at page 104 of the said File.

(Public Plans: Perth 1:2 000 12.09 and 08.03.)

N. J. SMYTH,  
Executive Director.

#### CHANGE OF NAME OF STREET

City of Melville

Department of Land Administration,  
Perth, 22 April 1988.

File No. 1876-71.

IT is hereby notified for general information that His Excellency the Governor in Executive Council has been pleased to approve under section 10 of the Land Act 1933 of the change of name of portion of Kingsall Road to Hislop Road as shown coloured brown on the print at page 88 of Land Administration File 1876-71.

(Public Plan: Perth 1:2 000 10.16.)

N. J. SMYTH,  
Executive Director.

#### CHANGE OF NAME OF STREET

Town of Claremont

Department of Land Administration,  
Perth, 22 April 1988.

File No. 3113/71.

IT is hereby notified for general information that His Excellency the Governor in Executive Council has been pleased to approve under section 10 of the Land Act 1933 of the change of name of The Cedus to Shenton Place as shown coloured brown on the print at page 11 of Land Administration File 3113/71.

(Public Plan: Perth 1:2 000 8.22, 8.21.)

N. J. SMYTH,  
Executive Director.

#### NAMING OF STREET

Shire of Augusta-Margaret River

Department of Land Administration,  
Perth, 22 April 1988.

Corres. No. 2871/70.

IT is hereby notified for general information that His Excellency the Governor in Executive Council has been pleased to approve under section 10 of the Land Act 1933, of the name Mansfield Way being applied to the road shown coloured red on the print at page 101 of Land Administration File 2871/70.

(Public Plan: Margaret River 1:2 000 08.02; 1:10 000 2.1.)

N. J. SMYTH,  
Executive Director.

## CHANGE OF NAME OF STREETS

Shire of Dalwallinu  
Department of Land Administration,  
Perth, 22 April 1988.

Corres. No. 3578/981.

IT is hereby notified for general information that His Excellency the Governor in Executive Council has been pleased to approve, under section 10 of the Land Act 1933 of the change of street names in the Shire of Dalwallinu as set out in the Schedule hereunder.

## Schedule

- (a) Draffin Road to Carter Road; being the road coloured green on the print at page 28A of Land Administration File 3578/981.
- (b) Draffin Road to Mitchell Road; being the road coloured pink on the print at page 28A of the said File.
- (Public Plan: Dunedin 1:50 000)

N. J. SMYTH,  
Executive Director.

## CHANGE OF NAME OF STREET

Shire of Greenough  
Department of Land Administration,  
Perth, 22 April 1988.

File No. 1567/983.

IT is hereby notified for general information that His Excellency the Governor in Executive Council has been pleased to approve under section 10 of the Land Act 1933, of the change of name of Padbury Road to McCarley Road as shown coloured pink on the print at page 35A of Land Administration File 1567/987.

(Public Plan: Walkaway 1:25 000 S.W.)

N. J. SMYTH,  
Executive Director.

## CHANGE OF NAME OF STREET

Shire of Mundaring  
Department of Land Administration,  
Perth, 22 April 1988.

File No. 1771/54.

IT is hereby notified for general information that His Excellency the Governor in Executive Council has been pleased to approve under section 10 of the Land Act 1933 of the change of name of portion of Tillbrook Street to Quarry Court, situated within the Shire of Mundaring, as shown coloured red on the print at page 205 of Land Administration File 1771/54.

(Public Plan: Perth 2 000 27.29, 28.29.)

N. J. SMYTH,  
Executive Director.

## NAMING OF STREET

Shire of Irwin  
Department of Land Administration,  
Perth, 22 April 1988.

Corres. No. 2530/983.

IT is hereby notified for general information that His Excellency the Governor in Executive Council has been pleased to approve under section 10 of the Land Act 1933, of the name Melaleuka being applied to the road shown coloured red on the print at page 43 of Land Administration File 2530/983.

(Public Plan: Bookara S.W. and S.E. 1:25 000.)

N. J. SMYTH,  
Executive Director.

## CHANGE OF NAME OF STREET

Shire of Quairading  
Department of Land Administration,  
Perth, 22 April 1988.

File No. 2427/984.

IT is hereby notified for general information that His Excellency the Governor in Executive Council has been pleased to approve under section 10 of the Land Act 1933 of the change of name of McLennon Street to McLennan Street as shown coloured red on the print at page 9 of Land Administration File 2427/984.

(Public Plan: Quairading Townsite.)

N. J. SMYTH,  
Executive Director.

## NAMING OF STREETS

Shire of Kalamunda  
Department of Land Administration,  
Perth, 22 April 1988.

Corres. No. 594/62V3.

IT is hereby notified for general information that His Excellency the Governor in Executive Council has been pleased to approve under section 10 of the Land Act 1933, of the naming of Streets, in the Shire of Kalamunda as set out in the Schedule hereunder.

## Schedule

- (a) Rose Court; being the whole of the surveyed road shown coloured orange on page 404 of Land Administration File 594/62V3.
- (b) Giles Street; being the portion of surveyed road shown coloured yellow on page 404 of the said File.
- (c) Goodall Street; being the portion of surveyed road shown coloured pink on page 404 of the said File.
- (Public Plan: Perth 1:2 000 24.19.)

N. J. SMYTH,  
Executive Director.

## NAMING AND CHANGE OF NAME OF STREETS

City of Wanneroo  
Department of Land Administration,  
Perth, 22 April 1988.

Corres. No. 1036/71V2.

IT is hereby notified for general information that His Excellency the Governor in Executive Council has been pleased to approve, under section 10 of the Land Act 1933 of the naming and change of name of streets in the City of Wanneroo as set out in the Schedule hereunder.

## Schedule

- The naming of—
  - Glenfield Road; being the road shown coloured orange on the print at page 263 of Land Administration File 1036/71V2.
  - Glover Street; being the road shown coloured brown on the print at page 251 of the said File.
  - Attwell Street; being the road shown coloured blue on the print at page 251 of the said File.
  - Rogers Way; being the road shown coloured green on the print at page 251 of the said File.
- The change of name of—
  - Harness Street to Dunoon Street; being the road shown coloured red on the print at page 237 of Land Administration File 1036/71V2.
  - Portion of Osprey Grove to Cliffside Trail; being the road shown coloured red on the print at page 241 of the said File.
  - Pergoda Place to Pergola Place; being the road shown coloured purple on the print at page 244 of the said File.

(Public Plans: Perth 1:2 000 09:40; Swan 1:2 000 12:01, 09.01, 08.06)

N. J. SMYTH,  
Executive Director.

## NAMING AND CHANGE OF NAME OF STREETS

Shire of Denmark

Department of Land Administration,  
Perth, 22 April 1988.

Corres No. 2253/71.

IT is hereby notified for general information that His Excellency the Governor in Executive Council has been pleased to approve under section 10 of the Land Act 1933 of the naming and change of name of streets in the Shire of Denmark as set out in the Schedule hereunder.

## Schedule

1. The naming of—
  - (a) Hovea Road as shown coloured red on the print at page 51 of Land Administration File 2253/71.
2. The change of name of—
  - (a) Portion of Nornalup Road to Tindale Road as shown coloured green on the print at page 55 of the said File.
  - (b) Tindale Road to Tindale West Road as shown coloured pink on the print at page 55 of the said file.
  - (c) Portion of Ocean Beach Road to Grant Road as shown coloured pink on the print at page 58 of the said File.

(Public Plan: Owingup 1:25 000 S.W. Frankland 1:25 000 S.E. Denmark 2 000 19.07.)

N. J. SMYTH,  
Executive Director.

## NAMING AND CHANGE OF NAME OF STREETS

Shire of Morawa

Department of Land Administration,  
Perth, 22 April 1988.

Corres. No. 711/984.

IT is hereby notified for general information that His Excellency the Governor in Executive Council has been pleased to approve under section 10 of the Land Act 1933 of the naming and change of name of streets in the Shire of Morawa as set out in the Schedule hereunder.

## Schedule

1. The naming of street—
 

The name of Rothsay Road being applied to the road as shown coloured blue on the print at page 35A of Land Administration File No. 711/984.
2. The change of name of street—
 

Pintharuka East Road to Rothsay Road as shown coloured red on the print at pages 35A and 35B of the said File.

(Public Plans: Pintharuka 1:50 000 122/80.)

N. J. SMYTH,  
Executive Director.

## FORFEITURES

Department of Land Administration,  
Perth, 22 April 1988.

THE following leases and licences together with all rights title and interest therein have this day been forfeited to the Crown under the Land Act 1933 for the reasons stated.

Name; Lease or licence; District; Reason; Corres No.; Plan.  
Southern Goldfields Limited; 338/16634; Southern Cross;  
Non-compliance with conditions; 4059/80; Southern  
Cross North and South.

## ERRATUM

In the *Government Gazette* 25 March 1988 the forfeiture commencing—

J. and N. A. Corradetti; 338/17669; Collie Lot 2130;  
Non-payment of instalments; 450/81; Collie 31.30  
should have read—

J. and N. A. Corradetti; 338/17668; Collie Lot 2130;  
Non-payment of instalments; 450/81; Collie 31.30.

Dated 20 April 1988.

N. J. SMYTH,  
Executive Director.

## LOCAL GOVERNMENT ACT 1960

Closure of Street

WHEREAS John Baden Sainsbury, Michele Jayne Sainsbury, Alan Charles Taylor, Wilma Kaye Taylor, Australian Assay Laboratories Pty Ltd., Craig Robert O'Loughlin, Natalie June Marr, Mervin Roy Telfer, Kevin George Telfer, Alexander McDonald, Alan Anthony Wilson and Julie Ann James, being the owners of the land which adjoins the street hereunder described have agreed to the request of the Shire of Boulder to close the said street.

Boulder

File No. 1294/985, B 1189.

- (a) The whole of surveyed way along the northeastern boundary of Boulder Lot 1555; from the southeastern side of Auburn Street to a line in prolongation eastward of the southern boundary of the said Lot 1555.
- (b) The whole of surveyed way along the northeastern boundaries of Boulder Lots R683, R684 and R685; from the southeastern side of Auburn Street to the northern side of Collick Street.
- (c) The whole of surveyed way along the northeastern boundaries of Boulder Lots 1324 to 1329 inclusive from the southeastern side of Auburn Street to the northwestern side of Collick Street.
- (d) The whole of surveyed way along the northeastern boundaries of Boulder Lots 1336, 1337 and 1338; from the southeastern side of Collick Street to the northern side of Millen Street.
- (e) The whole of Collick Street along the northern boundaries of Boulder Lots 1565 to 1570 inclusive and onward, excluding the intersecting portion of Salisbury Road, along the northwestern boundary of Lot 1336, onward to and along the northwestern boundary of Lot 3891; from the northeastern side of Norman Street to the southwestern side of McLaren Street.
- (f) The whole of Norman Street from the southeastern side of Auburn Street to the northern side of Millen Street.
- (g) All that portion of Salisbury Road from the southeastern side of Auburn Street to the northern side of Millen Street.

(Public Plans: Kalgoorlie/Boulder 29.35 and 29.36.)

And whereas the Council has requested closure of the said street. And whereas the Governor in Executive Council has approved this request. It is notified that the said street is hereby closed.

N. J. SMYTH,  
Executive Director.

## LOCAL GOVERNMENT ACT 1960

Temporary Closure of Road

Shire of Boddington

Department of Land Administration,  
Perth, 22 April 1988.

Corres. 2365/987.

IT is hereby notified that the Honourable Minister for Lands, having approved on the recommendation of the Shire of Boddington of the following road being temporarily closed under the provisions of section 292 of the Local Government Act 1960, such road is hereby temporarily closed and permission is granted the adjoining owner to place fences across this road and to maintain such fences until further notice.

No. 197. All that portion of Old Soldiers Road bounded by lines starting from the westernmost southwestern corner of the northern severance of Murray Location 530 and extending 119 degrees 25 minutes 36 seconds, 104.93 metres; thence 93 degrees 16 minutes, 466.71 metres; thence 79 degrees 57 minutes, 1 062.37 metres; thence 94 degrees 30 minutes, 1 476.57 metres; thence 208 degrees 36 minutes 53 seconds, 21.98 metres; thence 274 degrees 30 minutes, 1 465.11 metres thence 259 degrees 57 minutes, 1 062.17



metres; thence 273 degrees 16 minutes, 473.75 metres; thence 299 degrees 25 minutes 36 seconds, 98.25 metres to western boundary of Location 530 and thence northerly 23.1 metres to the starting point.

(Department of Land Administration Public Plans Marrondong NW and NE 1:25 000.)

N. J. SMYTH,  
Executive Director.

#### LOCAL GOVERNMENT ACT 1960

Department of Land Administration,  
Perth, 22 April 1988.

IT is hereby declared that, pursuant to the resolution of the City of Stirling passed at a meeting of the Council held on or about 8 July 1985 the undermentioned lands have been set apart, taken, or resumed under section 17 of the Public Works Act 1902, for the purpose of a new road, that is to say—

#### Stirling

912/75.

Road No. 17811 (Morley Drive). (i) A strip of land 33.53 metres wide, commencing at a line in prolongation northwestward of the northeastern boundary of Swan Location 9041 (Reserve No. 32587) and extending westwards along part of the northern boundary of the said Location 9041 to terminate at the southeastern boundary of Lot 89 of Location V (Office of Titles Plan 2663 (2)).

(ii) (Extension). That portion of Swan Location V as delineated and shown coloured dark brown on Land Administration Diagram 88303.

1.059 9 hectares being resumed from Swan Location V.

(Public Plan Perth 1:2 000 14.31 and 14.32, P140-4 and P156-4 Chain.)

IT is hereby declared that, pursuant to the resolution of the Shire of Harvey passed at a meeting of the Council held on or about 7 March 1986 the undermentioned lands have been set apart, taken, or resumed under section 17 of the Public Works Act 1902, for the purpose of a new road, that is to say—

#### Harvey

992/986.

Road No. 825 (Logue Road) (widening of part). That portion of Wellington Location 1 as delineated and shown coloured dark brown on Land Administration Diagram 88335.

309 square metres being resumed from Wellington Location 1.

(Public Plan Harvey N. E. and S. E., 383D/40 chain.)

IT is hereby declared that, pursuant to the resolution of the Shire of Brookton passed at a meeting of the Council held on or about 19 June 1986 the undermentioned lands have been set apart, taken, or resumed under section 17 of the Public Works Act 1902, for the purpose of a new road, that is to say—

#### Brookton

1709/987 (MRD 42/30A).

Road No. 2746 (Brookton Corrigin Road) (widening of parts). Those portions of Avon Locations 10143 and 10763 as delineated and marked "Road Widening" on Office of Titles Diagrams 71447 and 71448 respectively.

2 060 square metres being resumed from Avon Location 10763.

3 204 square metres being resumed from Avon Location 10143.

Notice of Intention to Resume Gazetted 24 July 1987.

(Public Plan Brookton N.E. 1:25 000.)

IT is hereby declared that, pursuant to the resolution of the Shire of Esperance passed at a meeting of the Council held on or about 24 September 1985 the undermentioned lands have been set apart, taken, or resumed under section 17 of the Public Works Act 1902, for the purpose of a new road, that it to say—

#### Esperance

2565/985.

Road No. 17792 (Styles Road). (i) A strip of land varying in width, commencing at a line in prolongation eastward of the southern boundary of Esperance Location 1771 and extending as surveyed northwards and northwestwards along the eastern and northeastern boundaries of that location to terminate at the eastern terminus of Road No. 7275 at the southeastern corner of Location 957.

(ii) (widening of part) That portion of Esperance Location 1771 as delineated and coloured dark brown on Land Administration Diagram 88214.

4 303 square metres being resumed from Esperance Location 1771.

(Public Plan Bostock Swamp 1:50 000; 402/80 chain.)

IT is hereby declared that, pursuant to the resolution of the Shire of Jerramungup passed at a meeting of the Council held on or about 17 February 1988 the undermentioned lands have been set apart, taken, or resumed under section 17 of the Public Works Act 1902, for the purpose of a new road, that is to say—

#### Jerramungup

2218/78V2.

Road No. 17804 (Collins Street). A strip of land 20 metres wide, commencing at the southeastern side of Newton Street and extending southeastward through vacant Crown land as delineated and coloured dark brown on Land Administration Diagram 87169 to terminate at a line in prolongation southwestward of the southeastern side of the existing Powell Street.

Road No. 17805 (Powell Street). A strip of land 20 metres wide, widening at its commencement, commencing at the northeastern side of Road No. 17804 (Collins Street) (described above) and extending northeastward as delineated and coloured dark brown on Land Administration diagram 87169 to terminate at a line in prolongation southeastward of the southwestern boundary of Jerramungup Lot 289 (Reserve No. 37080).

(Public Plan Jerramungup 1:2 000 31.02)

IT is hereby declared that, pursuant to the resolution of the Shire of Northampton passed at a meeting of the Council held on or about 5 February 1987 the undermentioned lands have been set apart, taken, or resumed under section 17 of the Public Works Act 1902, for the purpose of a new road, that is to say—

#### Northampton

168/933.

Road No. 1655 (Widening and Deviation). A strip of land varying in width, commencing at the southwestern side of Road No. 1517 (Port Gregory Road) and extending southeastward as delineated and coloured dark and light brown on Land Administration Plan 16968 through Victoria Locations 360, 2366 and 3793 to terminate at the northeastern sides of Road Nos. 2741 and 1967.

5 844 square metres being resumed from Victoria Location 360.

8 598 square metres being resumed from Victoria Location 2366.

9 145 square metres being resumed from Victoria Location 3793.

(Public Plan 160 D/40 Chain.)

IT is hereby declared that, pursuant to the resolution of the Shire of Port Hedland passed at a meeting of the Council held on or about 20 December 1985 the undermentioned lands have been set apart, taken, or resumed under section 17 of the Public Works Act 1902, for the purpose of a new road, that is to say—

Port Hedland

2644/985.

Road No. 15742 (Styles Road) (Widening and Extension). Those portions of vacant Crown land as delineated and coloured mid and dark brown on Land Administration Plan 16870.

(Public Plan Port Hedland 1:2 000 27.33; Port Hedland Sheet—3)

IT is hereby declared that, pursuant to the resolution of the Shire of Swan passed at a meeting of the Council held in October, 1987 the undermentioned lands have been set apart, taken, or resumed under section 17 of the Public Works Act 1902, for the purpose of a new road, that is to say—

Swan

2009/987.

Road No. 8145 (widening of part). Those portions of Swan Location M as delineated and marked Road Widening on Office of Titles Diagrams 70448 and 70449.

1 349 square metres being resumed from Swan Location M.

(Public Plan Perth 1:2 000 17.34; P126-4 Chain.)

IT is hereby declared that, pursuant to the resolution of the Shire of West Arthur passed at a meeting of the Council held on or about 16 May 1985 the undermentioned lands have been set apart, taken, or resumed under section 17 of the Public Works Act 1902, for the purpose of a new road, that is to say—

West Arthur

2445/985 (MRD 42/9 D).

Road No. 6963 (Albany Highway) (widening and deviation). Those portions of Williams Locations 3723, 13889, and 7518 as delineated and coloured dark brown on Land Administration Plan 16827.

Road No. 11751 (Albany Highway) (widening and deviation). Those portions of Williams Locations 7518, 11974 ("Class A" Reserve No. 873) and Reserve No. 30668 as delineated and coloured dark brown on Land Administration Plan 16827.

1.411 3 hectares being resumed from Williams Location 3723.

6 717 square metres being resumed from Williams Location 13889.

6.536 6 hectares being resumed from Williams Location 7518.

"Class A" Reserve 873 being reduced by 4346 square metres.

Reserve No. 30668 being reduced by 880 square metres.

(Public Plan East Arthur N.W. 1:25 000.)

And whereas His Excellency the Governor has declared that the said lands have been set apart, taken, or resumed for the purpose of the said roads, and that plans of the said lands might be inspected at the Department of Lands Administration, Perth, it is hereby notified that the lands described above are roads within the meaning of the Local Government Act 1960, subject to the provisions of the said Act.

Dated 12 April 1988.

By Order of His Excellency.

YVONNE HENDERSON,  
Minister for Lands.

PUBLIC WORKS ACT 1902

Sale of Land

NOTICE is hereby given that His Excellency the Governor has authorised under section 29 (7) (a) (ii) of the Public Works Act 1902 the sale by public auction or private contract of the land hereunder described, such land being no longer required for the work for which it was acquired.

Land

Portions of Perth Suburban Lot 208 and being Lot 10 and part of Lot 9 on Plan 1125 being the whole of the land contained in Certificate of Title Volume 416 Folio 82 as is shown more particularly delineated and coloured green on Plan L.A., W.A. 354.

Dated 22 April 1988.

N. J. SMYTH,  
Executive Director,  
Department of Land Administration.

PUBLIC WORKS ACT 1902

Sale of Land

L&PB 870/78.

NOTICE is hereby given that His Excellency the Governor has authorised under section 29 (7) (a) (ii) of the Public Works Act 1902 the sale by public auction or private contract of the land hereunder described, such land being no longer required for the work for which it was acquired.

Land

Portion of Katanning Town Lot 458 being part of the land the subject of Diagram 13740 and being part of the land contained in Certificate of Title Volume 1153 Folio 497 as is shown more particularly delineated and coloured green on Plan L.A., W.A. 346.

Dated 12 April 1988.

N. J. SMYTH,  
Executive Director,  
Department of Land Administration.

PUBLIC WORKS ACT 1902

Sale of Land

2883/987.

NOTICE is hereby given that His Excellency the Governor has authorised under section 29 (7) (a) (ii) of the Public Works Act 1902 the sale by public auction or private contract of the land hereunder described, such land being no longer required for the work for which it was acquired.

Land

Portion of Pinjarra Suburban Lot 33 and being Lot 115 on Plan 9810 and being all of the land contained in Certificate of Title Volume 1380 Folio 409 as is shown more particularly delineated and coloured green on Plan L.A., W.A. 357.

Dated 12 April 1988.

N. J. SMYTH,  
Executive Director,  
Department of Land Administration.

PUBLIC WORKS ACT 1902

Sale of Land

2884/987.

NOTICE is hereby given that His Excellency the Governor has authorised under section 29 (7) (a) (ii) of the Public

Works 1902 the sale by public auction or private contract of the land hereunder described, such land being no longer required for the work for which it was acquired.

Land

Portion of Quairading Lot 59 and being Lot 8 on Diagram 25382 and being all of the land in Certificate of Title Volume 1269 Folio 931 as is shown more particularly delineated and coloured green on Plan L.A., W.A. 356.

Dated 12 April 1988.

N. J. SMYTH,  
Executive Director,  
Department of Land Administration.

PUBLIC WORKS ACT 1902

Sale of Land

403/988.

NOTICE is hereby given that His Excellency the Governor has authorised under section 29 (7) (a) (ii) of the Public Works Act 1902 the sale by public auction or private contract of the land hereunder described, such land being no longer required for the work for which it was acquired.

Land

Wagin Town Lot 756 being part of the land contained in Certificate of Title Volume 484 Folio 41.

Dated 12 April 1988.

N. J. SMYTH,  
Executive Director,  
Department of Land Administration.

File No. 881/987

Public Works Act 1902

LAND ACQUISITION

Public Access Walkway—Shire of Swan

NOTICE is hereby given, and it is hereby declared, that the piece or parcel of land described in the Schedule hereto being in the Swan District have, in pursuance of the written consent under the Local Government Act 1960 and approval under section 17 (1) of the Public Works Act 1902 of His Excellency the Governor, acting by and with the advice of the Executive Council, dated 12 April 1988, been compulsorily taken and set apart for the purposes of the following public work, namely public access walkway.

And further notice is hereby given that the said piece or parcel of land so taken and set apart as shown marked off on Plan L.A., W.A. 329 which may be inspected at the Department of Land Administration, Perth. The additional information contained in the Schedule after the land descriptions is to define locality only and in no way derogates from the Transfer of Land Act description.

And it is hereby directed that the said lands shall vest in Shire of Swan for an estate in fee simple in possession for the public work herein expressed, freed and discharged from all trusts, mortgages, charges, obligations, estates, interests, rights-of-way, or other easements whatsoever.

Schedule

No. on Plan L.A., W.A. No 329	Owner or Reputed Owner	Occupier or Reputed Occupier	Description	Area (approx.)
	Charles Walter Harper as executor of the will of Charles Harper	Vacant.....	Portion of Swan Location 16 and being the right of way on Plan 3387(2) com- prising 293 m <sup>2</sup> being part of the land remaining in Certificate of Title Vol- ume 1033 Folio 535	293 m <sup>2</sup>

Certified correct on 12 April 1988

GAVAN TROY,  
Minister for Works.

GORDON REID  
Governor in Executive Council.  
Dated 12 April 1988.

MRD 42/25-99

Main Road Act 1930; Public Works Act 1902

NOTICE OF INTENTION TO TAKE OR RESUME LAND

THE Minister for Works hereby gives notice, in accordance with the provisions of section 17 (2) of the Public Works Act 1902 that it is intended to take or resume under section 17 (1) of that Act the pieces or parcels of land described in the Schedule hereto and being all in the Mandurah District, for the purpose of the following public works namely, road widening on Bunbury Highway (63.8-67.1 SLK) and that the said pieces or parcels of land are marked off on Plan MRD WA 8625-143 which may be inspected at the office of the Commissioner of Main Roads, Waterloo Crescent, East Perth.

Schedule

No.	Owner or Reputed Owner	Occupier or Reputed Occupier	Description	Area (approx.)
1.	Town and Country WA Building Society	Town and Country WA Building Society	Portion of Murray Location 5 and being part of Lot 1012 the subject of Dia- gram 67018 and being part of the land comprised in Certificate of Title Vol- ume 1706 Folio 446.	7 280 m <sup>2</sup>

## Schedule—continued

No.	Owner or Reputed Owner	Occupier or Reputed Occupier	Description	Area (approx.)
2.	Town and Country Building Society WA	Town and Country Building Society WA	Portion of Murray Location 5 and being part of Pt Lot 1008 on Plan 13629 and being part of the land comprised in Certificate of Title Volume 1706 Folio 447.	2.841 8 ha
3.	Town and Country Building Society WA	Town and Country Building Society WA	Portion of Murray Location 5 and being part of Lot 1010 on Diagram 63717 and being part of the land comprised in Certificate of Title Volume 1727 Folio 671.	1.638 ha

Dated 20 April 1988

D. R. WARNER,  
Director, Administration and Finance,  
Main Roads Department.

## PUBLIC WORKS ACT 1902

## Sale of Land

MRD 41/304-43.

NOTICE is hereby given that His Excellency the Governor has authorised under section 29 (7) (a) (ii) of the Public Works Act 1902 the sale by public auction or private contract of the land hereunder described, such land being no longer required for the work for which it was acquired.

## Land

Portion of Swan Location 36 being portion of Lot 6 on Diagram 66260 being portion of the land contained in Certificate of Title Volume 1689 Folio 847 together with a right of carriageway over the portion coloured brown on Diagram 20592 as set out in Transfers 7273/1957 and 7278/1957, as is shown more particularly delineated and coloured green on Plan MRD 88-2 (Rushton Street, Victoria Park).

Dated 20 April 1988.

D. R. WARNER,  
Director Administration and Finance,  
Main Roads Department.

## PUBLIC WORKS ACT 1902

## Sale of Land

MRD 10/476-12.

NOTICE is hereby given that His Excellency the Governor has authorised under section 29 (7) (a) (ii) of the Public Works Act 1902 the sale by public auction or private contract of the land hereunder described, such land being no longer required for the work for which it was acquired.

## Land

(i) Kununurra Lot 64 being the whole of the land contained in Certificate of Title Volume 1788 Folio 139 (Kurrajong Street, Kununurra).

(ii) Kununurra Lot 69 being the whole of the land contained in Certificate of Title Volume 1788 Folio 134 (Konkerberry Drive, Kununurra).

(iii) Kununurra Lot 84 being the whole of the land contained in Certificate of Title Volume 1788 Folio 135 (Ironwood Drive, Kununurra).

(iv) Kununurra Lot 85 being the whole of the land contained in Certificate of Title Volume 1788 Folio 136 (Ironwood Drive, Kununurra).

(v) Kununurra Lot 124 being the whole of the land contained in Certificate of Title Volume 1788 Folio 137 (Nutwood Crescent, Kununurra).

(vi) Kununurra Lot 125 being the whole of the land contained in Certificate of Title Volume 1788 Folio 138 (Nutwood Crescent, Kununurra).

(vii) Kununurra Lot 138 being the whole of the land contained in Certificate of Title Volume 1788 Folio 140 (Ironwood Drive, Kununurra).

(viii) Kununurra Lot 139 being the whole of the land contained in Certificate of Title Volume 1788 Folio 141 (Ironwood Drive, Kununurra).

(ix) Kununurra Lot 144 being the whole of the land contained in Certificate of Title Volume 1788 Folio 142 (Rosewood Avenue, Kununurra).

Dated 20 April 1988.

D. R. WARNER,  
Director, Administration and Finance,  
Main Roads Department.

## PUBLIC WORKS ACT 1902

## Sale of Land

MRD 41/1329-2.

NOTICE is hereby given that His Excellency the Governor has authorised under section 29 (7) (a) (ii) of the Public Works Act 1902 the sale by public auction or private contract of the land hereunder described, such land being no longer required for the work for which it was acquired.

## Land

Portion of Swan Location 29 being part of Lot 6 on Diagram 16361 and being part of the land contained in Certificate of Title Volume 1174 Folio 833 as is shown more particularly delineated and coloured green on Plan MRD 87-17 (Great Eastern Highway, Redcliffe).

Dated 20 April 1988.

D. R. WARNER,  
Director, Administration and Finance,  
Main Roads Department.

TOWN PLANNING AND DEVELOPMENT  
ACT 1928

## Approved Town Planning Scheme Amendment

City of Armadale Town Planning Scheme  
No. 1—Amendment No. 234

SPC: 853/2/22/1, Pt. 234.

IT is hereby notified for public information, in accordance with section 7 of the Town Planning and Development Act 1928 that the Hon Minister for Planning approved the City

of Armadale Town Planning Scheme Amendment on 13 April 1988 for the purpose of amending the above Town Planning Scheme by—

1. Rezoning Lots 35/36, Lots 3-7, Dia. 13003, Forrest Road Lots 1/2, Dia. 13003 Tudor Road Lot 8, Dia. 13003 Green Avenue in the locality of Armadale from Zone No. 2—Single Residential 2A to Zone No. 20—Showroom/Warehouse.
2. Amending the Scheme Text in the following manner to control the use and development of these allotments—
  - (i) In Table No. 1—Zoning; by altering the approval status of the following use classes in Column No. 20 (Showroom/Warehouse) to the following;—
 

31. Industry—Service .....	“IP”
60. Warehouse .....	“A”
  - (ii) In Table No. 6—Site and Parking Requirements—by substituting the new standards hereunder shown in Columns 2, 5 and 6 against the stated uses and in Column 8, by adding the indicating standard to the existing requirements.

1 Use	2 Min. Lot Size	5 Min. Parking Bays	6 Max. Plot Ratio	8 Other Requirements and Variations
Showroom ..	2 000 m <sup>2</sup>	1 bay/30 m <sup>2</sup> gross leasable area	1.0	Min. Showroom Tenancy shall be 200 m <sup>2</sup> g.l.a
Warehouse..	2 000 m <sup>2</sup>	1 bay/100 m <sup>2</sup> gross leasable area	1.0	No change

S. PRIES,  
Mayor,  
J. W. FLATOW,  
Town Clerk.

**TOWN PLANNING AND DEVELOPMENT  
ACT 1928**

Scheme Amendment Available for Inspection

City of Bunbury Town Planning Scheme  
No. 6—Amendment No. 57

SPC. 853/6/2/9, Pt. 57.

NOTICE is hereby given that the City of Bunbury has prepared the abovementioned scheme amendment for the purpose of rezoning the southern portion of Reserve No. 32963, comprising three hectares in area, from “Parks Recreation and Drainage Reserve” to “Public Purposes—State Government”.

Plans and documents setting out and explaining the scheme amendment have been deposited at Council Offices, Stephen Street, Bunbury and at the State Planning Commission, Perth, and will be available for inspection during office hours up to and including 3 June 1988.

Submissions on the scheme amendment should be made in writing on Form No. 4 and lodged with the undersigned on or before 3 June 1988.

V. S. SPALDING,  
Town Clerk.

**TOWN PLANNING AND DEVELOPMENT  
ACT 1928**

Scheme Amendment Available for Inspection

City of Canning Town Planning Scheme  
No. 16—Amendment No. 442

SPC. 853/2/16/18, Pt. 442.

NOTICE is hereby given that the City of Canning has prepared the abovementioned scheme amendment for the purpose of rezoning 13 Mallard Way (Part Lot 75), Cannington, from “S.R.2” to “G.R.4 (Restricted)”, with Group Housing Criteria (Appendix 4) to apply to developments on the land.

Plans and documents setting out and explaining the scheme amendment have been deposited at Council Offices, 1317 Albany Highway, Cannington and at the State Planning Commission, Perth, and will be available for inspection during office hours up to and including 3 June 1988.

Submissions on the scheme amendment should be made in writing on Form No. 4 and lodged with the undersigned on or before 3 June 1988.

I. F. KINNER,  
Town Clerk.

**TOWN PLANNING AND DEVELOPMENT  
ACT 1928**

Scheme Amendment Available for Inspection

City of Canning Town Planning Scheme  
No. 16—Amendment No. 443.

SPC. 853/2/16/18, Pt. 443.

NOTICE is hereby given that the City of Canning has prepared the abovementioned scheme amendment for the purpose of amending the criteria relating to single house development on undersized lots as contained in the footnotes to Tables S.R.2, S.R.3, G.R.4, G.R.4(R) and G.R.5.

Plans and documents setting out and explaining the scheme amendment have been deposited at Council Offices, 1317 Albany Highway, Cannington and at the State Planning Commission, Perth, and will be available for inspection during office hours up to and including 3 June, 1988.

Submissions on the scheme amendment should be made in writing on Form No. 4 and lodged with the undersigned on or before 3 June, 1988.

I. F. KINNER,  
Town Clerk.

**TOWN PLANNING AND DEVELOPMENT  
ACT 1928**

Scheme Amendment Available for Inspection

City of Cockburn District Zoning Scheme  
No. 1—Amendment No. 239

SPC. 853/2/23/5, Pt. 239.

NOTICE is hereby given that the City of Cockburn has prepared the abovementioned scheme amendment for the purpose of reclassifying eight “Local Parks and Recreation” reserves to “Residential” and to reclassify Lot 15 Ingram Street, Hamilton Hill together with the northern portion of Ingram Street from “Residential” and “Road Reserve” (respectively) to “Local Parks and Recreation” reserve.

Plans and documents setting out and explaining the scheme amendment have been deposited at Council Offices, 9 Coleville Crescent, Spearwood and at the State Planning Commission, Perth, and will be available for inspection during office hours up to and including 3 June 1988.

Submissions on the scheme amendment should be made in writing on Form No. 4 and lodged with the undersigned on or before 3 June 1988.

A. J. ARMAREGO,  
Town Clerk.

**TOWN PLANNING AND DEVELOPMENT  
ACT 1928**

Approved Town Planning Scheme Amendment

City of Cockburn District Zoning Scheme  
No. 1—Amendment No. 219

SPC. 853/2/23/5, Pt. 219.

IT is hereby notified for public information, in accordance with section 7 of the Town Planning and Development Act 1928 that the Hon Minister for Planning approved the City

of Cockburn Town Planning Scheme Amendment on 13 April 1988 for the purpose of amending the above Town Planning Scheme by—

- (i) Excising Lot 108 of Cockburn Sound Location 550, on the corner of Carrington Street and Rockingham Road, Hamilton Hill, from the Service Station Zone and including that land within the Local Shopping Zone,
- (ii) Excising Lot 502 of Cockburn Sound Location 550, Rockingham Road, Hamilton Hill, from the Residential Zone and including that land within the Local Shopping Zone,
- (iii) Amending the Scheme Text, in Appendix II, by the insertion of an Additional Use Zone, as follows—

Street	Particulars of Land	Additional use Permitted
11. Cnr. Carrington Street and Rockingham Road	Lot 108 of Cockburn Sound Location 550, on Diagram 41963, Certificate of Title Volume 1359, Folio 441.	Service Station
12. Rockingham Road.....	Lot 502 of Cockburn Sound Location 550, on Diagram 45452, Certificate of Title Volume 1414, Folio 497.	Service Station

D. F. MIGUEL,  
Mayor.  
R. W. BROWN,  
Acting Town Clerk.

#### TOWN PLANNING AND DEVELOPMENT ACT 1928

Scheme Amendment Available for Inspection

City of Stirling District Planning Scheme  
No. 2—Amendment No. 72

SPC. 853/2/20/34, Pt. 72.

NOTICE is hereby given that the City of Stirling has prepared the abovementioned scheme amendment for the purpose of rezoning various lots or portions thereof and streets on the northeast corner of Yirrigan Drive and Northwood Drive, Mirrabooka, from Low Density Residential R20 to Mirrabooka Regional Centre Zone and more particularly to the Sub-Zone "Office Park"; and amending Schedule 8 of the Scheme Text.

Plans and documents setting out and explaining the scheme amendment have been deposited at Council Offices, Civic Place, Stirling and at the State Planning Commission, Perth, and will be available for inspection during office hours up to and including 20 May 1988.

Submissions on the scheme amendment should be made in writing on Form No. 4 and lodged with the undersigned on or before 20 May 1988.

R. FARDON,  
Town Clerk.

#### TOWN PLANNING AND DEVELOPMENT ACT 1928

Scheme Amendment Available for Inspection

City of Wanneroo Town Planning Scheme  
No. 1—Amendment No. 405

SPC. 853/2/30/1, Pt. 405.

NOTICE is hereby given that the City of Wanneroo has prepared the abovementioned scheme amendment for the purpose of rezoning Swan Locations 10147 and 10148 corner of Marmion Avenue and Beach Road, Duncraig from "Residential Development" to "Commercial, Service Station, Service Industrial and Tavern".

Plans and documents setting out and explaining the scheme amendment have been deposited at Council Offices, Boas Avenue, Joondalup and at the State Planning Commission, Perth, and will be available for inspection during office hours up to and including 3 June, 1988.

Submissions on the scheme amendment should be made in writing on Form No. 4 and lodged with the undersigned on or before 3 June, 1988.

R. F. COFFEY,  
Town Clerk.

#### TOWN PLANNING AND DEVELOPMENT ACT 1928

Approved Town Planning Scheme Amendments

City of Gosnells Town Planning Scheme  
No. 1—Amendment Nos. 252 and 260

SPC: 853/2/25/1, Pts. 252 and 260.

IT is hereby notified for public information, in accordance with section 7 of the Town Planning and Development Act 1928 that the Hon Minister for Planning approved the City of Gosnells Town Planning Scheme Amendments on 13 April 1988 for the purpose of amending the above Town Planning Scheme by—

Amendment No. 252: Rezoning a portion of Lot 1 Pitchford Avenue, Maddington from Residential A to Residential B to permit the development of 18 home units.

Amendment No. 260: Adding to the fifth Schedule of the Town Planning Scheme text to include the following—

Street	Particulars of Land	Additional Use Permitted
Kelvin Road.....	Lot 313.....	Motor Transport Depot, Service Station and Motel.

L. RICHARDSON,  
Mayor.  
G. WHITELEY,  
Town Clerk.

#### TOWN PLANNING AND DEVELOPMENT ACT 1928

Approved Town Planning Scheme Amendment

Town of Albany Town Planning Scheme  
No. 1A—Amendment No. 34

SPC: 853/5/2/15 Pt. 34.

IT is hereby notified for public information, in accordance with section 7 of the Town Planning and Development Act 1928 that the Hon Minister for Planning approved the Town of Albany Town Planning Scheme Amendment on 13 April 1988 for the purpose of amending the above Town Planning Scheme by—

Creating Lot 3 (27-29) Golf Links Road as a Special Site by including it in the Schedule of Special Sites in Appendix II of the Scheme Text in the following manner:

Code No	Particulars of Land	Base Zone	Additional Use	Conditions
16	Nos. 27-29 Golf Links Road, more particularly described as: Portion of Albany Suburban Lot A14 being Lot 3	Service Station	Display and sale of art and craft products	Carparking provisions of the Local Shopping Zone to apply

J. M. HODGSON,  
Mayor.  
I. R. HILL,  
Town Clerk.

#### TOWN PLANNING AND DEVELOPMENT ACT 1928

Scheme Amendment Available for Inspection

Shire of Toodyay Town Planning Scheme  
No. 1—Amendment No. 12

SPC. 853/4/28/2, Pt. 12.

NOTICE is hereby given that the Shire of Toodyay has prepared the abovementioned scheme amendment for the purpose of—

- (1) introducing an additional zone into the Text—"Special Site";
- (2) adding to the Scheme Map legend a zone "Special Site";
- (3) inserting Schedule C—Special Sites into the text;
- (4) re-zoning Location 27620 from Rural 2 to "Special Site" for the purpose of permitting a Caravan Park.

Plans and documents setting out and explaining the scheme amendment have been deposited at Council Offices, Fiennes Street, Toodyay and at the State Planning Commission, Perth, and will be available for inspection during office hours up to and including 3 June 1988.

Submissions on the scheme amendment should be made in writing on Form No. 4 and lodged with the undersigned on or before 3 June 1988.

R. J. MILLAR,  
Shire Clerk.

2. Copies of the map sheet depicting the amendment modified and approved by the Hon Minister are available for public inspection, during normal business hours, at the places listed in the Second Schedule hereto.

3. The modified amendment as approved shall have effect as from the date of publication of this notice in the *Gazette*.

GORDON G. SMITH,  
Secretary,  
State Planning Commission.

#### METROPOLITAN REGION TOWN PLANNING SCHEME ACT 1959

##### Metropolitan Region Scheme Section 33A—Amendment Notice of Approval

Brookton Highway, Karragullen, City of Armadale  
Amendment No. 682/33A; File No. 833/2/22/39.

1. Please note that the Minister for Planning, in accordance with the provisions of section 33A (7) of the Metropolitan Region Town Planning Scheme Act 1959 has approved without modifications the proposed amendment to the Metropolitan Region Scheme, described in the First Schedule hereto.

2. Copies of the map sheet depicting the amendment approved by the Minister without modifications are available for public inspection, during normal business hours at the places listed in the Second Schedule hereto.

3. The amendment as approved shall have effect as from the date of publication of this notice in the *Gazette*.

GORDON G. SMITH,  
Secretary,  
State Planning Commission.

#### First Schedule

##### Approved Amendment (Without Modifications)

The Metropolitan Region Scheme is amended by substituting the zones and reservations shown on Amending Map, Sheet Numbers 21/9M and 25/13M for corresponding parts of Metropolitan Region Scheme Map Sheet Numbered 21 and 25.

Notice of the proposal was first published in the *Gazette* on Friday, 4 September 1987.

#### Second Schedule Public Inspection

1. The Office of the State Planning Commission, 8th Floor, Oakleigh Building, 22 St George's Terrace, Perth WA 6000.
2. Office of the Municipality of the City of Armadale, 7 Orchard Avenue, Armadale WA 6112.
3. The J. S. Battye Library, Alexander Library Building, Cultural Centre, Perth WA 6000.

#### METROPOLITAN REGION TOWN PLANNING SCHEME ACT 1959

##### Metropolitan Region Scheme Section 33A—Amendment Notice of Approval

Stirling Crescent, Hazelmere, Shire of Swan Rural  
to Industrial

Amendment No. 686/33A; File No. 833/2/21/59.

1. Please note that the Hon Minister for Planning in accordance with the provisions of section 33A (7) of the Metropolitan Region Town Planning Scheme Act 1959 has approved with modification, the proposed amendment to the Metropolitan Region Scheme, described in the First Schedule hereto.

#### First Schedule

##### Approved Amendment (as modified)

The Metropolitan Region Scheme is amended by substituting the zones and reservations shown on Amending Map, Sheet Number 16/87M for corresponding parts of Metropolitan Region Scheme Map Sheet Numbered 16.

Notice of the proposal was first published in the *Gazette* on Friday, 14 August 1987, and has been modified as shown on State Planning Commission Plan No. 3.0562/1.

#### Second Schedule Public Inspection

1. The Office of the State Planning Commission, 8th Floor, Oakleigh Building, 22 St George's Terrace, Perth WA 6000.
2. Office of the Municipality of the Shire of Swan, Great Northern Highway, Middle Swan WA 6056.
3. The J. S. Battye Library, Alexander Library Building, Cultural Centre, Perth WA 6000.

#### CORRIGENDUM

##### METROPOLITAN REGION TOWN PLANNING SCHEME ACT 1959

##### Notice of Approval

Amendment No. 697/33A; File No. 833/2/28/23.

THE Notice of Approval published in the *Government Gazette* on 8 April 1988 is hereby amended by deleting "Shire of Serpentine/Jarradale" and replacing it with "Shire of Rockingham".

GORDON G. SMITH,  
Secretary.

#### CORRIGENDUM

##### METROPOLITAN REGION TOWN PLANNING SCHEME ACT 1959

##### Notice of Proposed Amendment

Amendment No. 706/33A; File No. 833-2-1-3 Vol. 2.

THE File Number pertaining to the above subject published in the *Government Gazette* on 31 March 1988 is hereby amended as follows—

The portion that read "Amendment No. 706/33A, File No. 833-2-13-4" should have read "Amendment No. 706/33A, File No. 833-2-1-3 Vol. 2".

GORDON G. SMITH,  
Secretary.

## WATER AUTHORITY OF WESTERN AUSTRALIA

## Tenders

Tenders are invited for the projects listed below and will be accepted up to 2.30 pm on the closing date specified.

Tender documents are available from the Supply Services Branch, Level 2, Entry 4, John Tonkin Water Centre, 629 Newcastle Street, Leederville WA 6007.

Tender documents must be completed in full, sealed in the envelope provided and placed in the Tender Box located at the above Leederville address.

The lowest or any tender may not necessarily be accepted.

Contract No.	Description	Closing Date 1988
HS 80208.....	Construction of a 225 m <sup>3</sup> Reinforced Concrete Circular Roofed Water Storage Tank at Yarloop.....	3 May
AS 80209.....	Abrasive Blast Cleaning and Printing of 3 024 metres of 1065 Diameter Trunk Main at North Dandalup.....	26 April
AS 80210.....	Abrasive Blast Cleaning and Painting of Dandalup 1065 Diameter Trunk Main At Creek Crossings.....	26 April
AS 80211.....	Abrasive Blast Cleaning and Painting of 5 997 metres of 1065 Diameter Trunk Main at South Dandalup.....	26 April
AS 80610.....	The Metropolitan Radio System Stage One Upgrade.....	24 May
AS 80612.....	Rental of seven (7) only Photocopy machines for a 36 month period for use at the John Tonkin Water Centre, Leederville.....	10 May
AS 81009.....	Supply of 20 only Photocopy machines for use by the Water Authority of Western Australia in various office locations.....	10 May

H. J. GLOVER,  
Managing Director.

## DOG ACT 1976

## Shire of Carnarvon

IT is hereby notified for public information that Ross Holmyard has been appointed as an authorised officer under the provisions of the Dog Act 1976.

S. K. GOODE,  
Shire Clerk.

## SHIRE OF MOUNT MAGNET

## Appointment of Building Surveyor

IT is hereby notified for public information that Mr Kim Luciano has been appointed Building Surveyor for the Shire of Mount Magnet as from 8 February 1988.

G. J. McDONALD,  
Shire Clerk.

## LOCAL GOVERNMENT ACT 1960

## Shire of Carnarvon

IT is hereby notified for public information that Ernie Fagan has been appointed as an authorised officer under the provisions of the Dog Act 1976, in the Coral Bay area.

S. K. GOODE,  
Shire Clerk.

## DOG ACT 1987

## City of Melville

IT is hereby notified for public information that Charles Philip McKay Geddes has been appointed as an authorised officer under the Dog Act 1987 for the period 12 April 1988 to 29 April 1988.

GARRY G. HUNT,  
City Manager/Town Clerk.

## DOG ACT 1976

## Shire of Harvey

It is hereby notified for public information that the following persons have been appointed under the provisions of the Dog Act 1976 for the municipality of the Shire of Harvey.

## Registration Officers—

Mr C. P. Strugnell.  
Miss M. J. Oxford.  
Miss S. Olimpio.

## Authorised Officers—

Mr K. J. Leece.  
Mr C. P. Strugnell.  
Mr R. J. Chambers.

The appointments of the following officers are hereby cancelled—

Mr I. T. McCaughan.  
Miss D. J. Edmunds.  
Miss L. A. D'Agostino.  
Miss D. Winduss.  
Mrs J. Winduss.

K. J. LEECE,  
Shire Clerk.

## LOCAL GOVERNMENT ACT 1960

## Shire of Katanning

## Notice of Intention to Borrow

## Proposed Loan (No. 116) of \$8 000

PURSUANT to section 610 of the Local Government Act 1960 the Katanning Shire Council hereby gives notice that it proposes to borrow money by the sale of a single debenture on the following terms and for the following purpose: Loan No. 116—\$8 000 for a five year period repayable in 10 equal half-yearly instalments of principal and interest at the office of Council, Austral Terrace, Katanning. Purpose: Self-supporting loan to Forrest Hills Golf Club for additions to clubrooms.

Specifications and estimates as required by section 609 of the Act are available for inspection at the office of the Council during normal office hours for a period of 35 days after publication of this notice.

Dated 12 April 1988.

G. R. BEECK,  
President.

C. J. PEPPER,  
Acting Shire Clerk.

## SHIRE OF KENT

IT is hereby notified for public information that Mr A. T. Lamb has been appointed to the position of Shire Clerk with the Shire of Kent Council. This appointment is effective from 6 April 1988, and Mr T. H. Broadhurst's appointment is cancelled from that date.

R. K. CALDERBANK,  
President.



LOCAL GOVERNMENT ACT 1960

Shire of Broome

Notice of Intention to Borrow

Proposed Loan (No. 134) of \$340 000

PURSUANT to section 610 of the Local Government Act 1960, the Shire of Broome hereby gives notice that it proposes to borrow money by the sale of debentures on the following terms and for the following purposes: \$340 000 for a period of 10 years repayable at the office of the Council by 20 half-yearly instalments of principal and interest. Purpose: Construction of recreation and ablution facilities. The loan is to be renegotiated at the expiration of the initial four-year period at the interest rate then applicable.

Plans, specifications and estimates of costs as required by section 609 of the Act are available for inspection at the office of the Council for 35 days following publication of this notice.

Dated 19 April 1988.

K. A. S. MALE, President.  
D. L. HAYNES, Shire Clerk.

LOCAL GOVERNMENT ACT 1960

Shire of Carnarvon

Notice of Intention to Borrow

Proposed Loan (No. 168) of \$31 400

PURSUANT to section 610 of the Local Government Act 1960 the Shire of Carnarvon hereby gives notice of its intention to borrow money by the sale of debentures on the following terms for the following purposes: \$31 400 for a period of five years with interest at ruling Treasury rates payable at the office of the Council by 10 equal half-yearly instalments of Principal and Interest. Purpose: Plant Purchases.

Estimates of the cost thereof are open for inspection at the office of the Council, Carnarvon during normal office hours for a period of 35 days after the publication of this notice.

Dated 12 April 1988.

W. J. DALE, President.  
S. K. GOODE, Shire Clerk.

LOCAL GOVERNMENT ACT 1960

City of Fremantle

Notice of Intention to Borrow

Proposed Loan (No. 168) of \$3 500 000

PURSUANT to section 610 of the Local Government Act 1960 the City of Fremantle hereby gives notice that it proposes to borrow money by sale of debenture or debentures repayable by 30 half-yearly instalments of principal and interest (the interest rate to be periodically reviewed) over a period of 15 years from the day of issue at the office of the Council, for the Redevelopment of Queensgate Property and the funding will be as follows—

Part 1987/88—\$2 000 000.

Part 1988/89—\$1 500 000.

Plans, specifications and estimates of costs thereof and the statement required by section 609 are open for inspection at the Office of the Council, William Street, Fremantle for 35 days after publication of this notice.

Dated 19 April 1988.

J. A. CATTALINI, Mayor.  
G. J. PEARCE, City Manager/Town Clerk.

LOCAL GOVERNMENT ACT 1960

City of Perth

Charges Relating to Swimming Pools

IN pursuance of the powers conferred upon it by the abovementioned Act and all other powers enabling it, the Council hereby records having resolved on 21 March 1988, to set the following fees that shall be paid by persons in relation to—

Beatty Park Aquatic Centre  
Somerset Street Swimming Pool  
Bold Park Swimming Pool

Admission to Pool premises and Use of Pools	Current	Proposed for the period commencing 1 July 1988
A person 15 years of age or above.....	\$1.10	\$1.20
A person five years of age and under 15 years of age.....	\$0.80	\$0.90
A child under the age of five years.....	Free	Free
Any person attending school who is under instruction by an authorised swimming teacher or under the control of a licensed swimming coach (in the Table called "A person under instruction") .....	\$0.50	\$0.60
A pensioner .....	\$0.80	\$0.90
Vacation classes .....	\$0.50	\$0.60
Spectator parent .....	\$0.50	\$0.60
Adult lessons (splash) .....	\$2.10	\$3.00
Adult lessons with pension card .....	\$1.00	\$2.50
Aerobics/hydrobics .....	—	\$3.50
Admission to pool premises only (at all times)—A parent accompanying a person under instruction.....	Free	Free
Use of towel .....	\$1.20	\$1.30
Hire of locker (casual use) .....	\$1.00	\$1.00
Hire of locker (per annum) .....	\$25.00	\$30.00
Custody of lost property .....	\$0.50	\$1.00
Hire of electronic timing .....	\$200.00	\$250.00

Attendance	Pool hire	Use of grandstand wet			
		Day	Evening	Weekend	Seats
000— 750	\$500	\$350	\$500	\$600	Nil
751—1 500	\$1 000	\$450	\$600	\$800	N/A
1 501—3 500	\$2 500	\$600	\$800	\$1 000	N/A
3 501 & Over	\$3 500	\$900	\$1 500	\$2 250	N/A

Coaching Licences .....	\$1 000 per lane per hour	\$1 100 per lane per hour
-------------------------	------------------------------	------------------------------

R. F. DAWSON,  
Chief Executive/Town Clerk.

#### LOCAL GOVERNMENT ACT 1960

##### Municipal Elections

Department of Local Government,  
Perth, 22 April 1988.

IT is hereby notified, for general information, in accordance with section 138 of the Local Government Act 1960, that the following persons have been elected members of the undermentioned municipalities to fill the vacancies shown in the particulars hereunder—

Date of Election; Member Elected, Surname, First Names; Office; Ward; How Vacancy Occurred; (a) Effluxion of time; (b) Resignation; (c) Death; (d) Disqualified; (e) Other; Name of Previous Member; Remarks.

##### Shire of Jerramungup

- 7/4/1988; Bee, Geoffrey Austin; Councillor; Jacup; (a); Bee, G. A.; Annual.  
7/4/1988; Gleeson, Kevin Leonard; Councillor; Boxwood-Gairdner; (a); Gleeson, K. L.; Annual.  
7/4/1988; Swarbrick, Richard Norman; Councillor; Bremer; (a); Swarbrick, R. N.; Annual.  
7/4/1988; Thomas, Wesley Kent; Councillor; Bremer; (e); —; Annual.

##### Shire of Plantagenet

- 7/4/1988; Matthews, Enid Joan; Councillor; South; (a); Matthews, E. J.; Annual.  
7/4/1988; Hawker, Murray William; Councillor; North; (a); Hawker, M. W.; Annual.  
7/4/1988; Bailey, Brian Francis; Councillor; West; (a); Bailey, B. F.; Annual.  
7/4/1988; Duggin, Ronald Neil; Councillor; Town; (a); Duggin, R. N.; Annual.

##### Shire of Nungarin

- 7/4/1988; English, Ross David; Councillor; Campion; (a); English, R. D.; Annual.  
7/4/1988; —; —; Councillor; Knungajin; (a); Davis, N. D.; Annual.

##### Shire Tambellup

- 7/4/1988; Prout, Trevor Walter; Councillor; Warrenup; (a); Birt, P. H.; Annual.  
7/4/1988; White, Edith Johanna; Councillor; Stirling; (a); White, E. J.; Annual.  
7/4/1988; Olden, Kenneth Leslie; Councillor; Toolbrunup; (a); Nazzari, J. H.; Annual.

##### Shire of Boyup Brook

- 7/4/1988; Lodge, Geoffrey Allen; Councillor; Tweed; (a); Lodge, C. A.; Annual.  
7/4/1988; Inglis, James; Councillor; Benjinup; (a); Inglis, J.; Annual.  
7/4/1988; Charlesworth, Hugh Stansfield; Councillor; Dinninup; (a); Charlesworth, H. S.; Annual.

##### Shire of West Arthur

- 7/4/1988; Plank; Peter Selwood; Councillor; North West; (a); Plank, P. S.; Annual.  
7/4/1988; Johnston, David Milton; Councillor; South East; (a); Johnston, D. M.; Annual.  
7/4/1988; Abbott, William Thomas John; Councillor; South West; (a); Abbott, W. T. J.; Annual.

##### Shire of Peppermint Grove

- 7/4/1988; Craig, Anthony Boyd; Councillor; —; (a); Craig, A. B.; Annual.  
7/4/1988; Cumpston, Graham Neil; Councillor; —; (a); Cumpston, G. N.; Annual.  
7/4/1988; Price, John Archibald Stuart; Councillor; —; (a); Price, J. A. S.; Annual.

##### Shire of Lake Grace

- 7/4/1988; Taylor, Peter Richard; Councillor; Lake Grace; (a); Taylor, P. R.; Annual.  
7/4/1988; Carruthers, Robert John; Councillor; Lake Grace; (a); Carruthers, R. J.; Annual.  
7/4/1988; Metcalf, Stephen Thomas; Councillor; Varley-King; (a); Metcalf, S. T.; Annual.  
7/4/1988; Chamberlain, Ian Geoffrey; Councillor; Newdegate; (a); Chamberlain, I. G.; Annual.

##### Shire of Murchison

- 7/4/1988; Mitchell, William McLennan; Councillor; Byro; (a); Mitchell, W. M.; Annual.  
7/4/1988; Scott, Keith William Charles; Councillor; Yallalong; (a); Scott, K. W. C.; Annual.

##### Town of Mandurah

- 7/4/1988; Cresswell, Bruce Philip; Councillor; Town; (a); Cresswell, B. P.; Annual.  
7/4/1988; Leworthy, Mavis Christina; Councillor; Outer; (a); Leworthy M. C.; Annual.  
7/4/1988; Phillips, Robert; Councillor; Coastal; (a); Cribb P. G.; Annual.

##### Shire of Pingelly

- 7/4/1988; Messenger, Raymond Theo; Councillor; Pingelly; (a); Messenger, R. T.; Annual.  
7/4/1988; Smith, Donal Drummond; Councillor; Mourambine; (a); Smith, D. D.; Annual.  
7/4/1988; Marshall, John Percival; Councillor; South East; (a); Marshall, J. P.; Annual.

##### Shire of Victoria Plains

- 7/4/1988; MacPherson; John William; Councillor; South; (a); Guthrie, A. W.; Annual.  
7/4/1988; Giles, Stanley Arthur; Councillor; East; (a); Giles, S. A.; Annual.  
7/4/1988; Cocking, Donald John; Councillor; West; (a); Cocking, D. J.; Annual.  
7/4/1988; Meston, Walter Philip; Councillor; South; (b); McGill, A. R.; Extraordinary.

M. C. WOOD,  
Secretary for Local Government.

## LOCAL GOVERNMENT ACT 1960

City of Bunbury

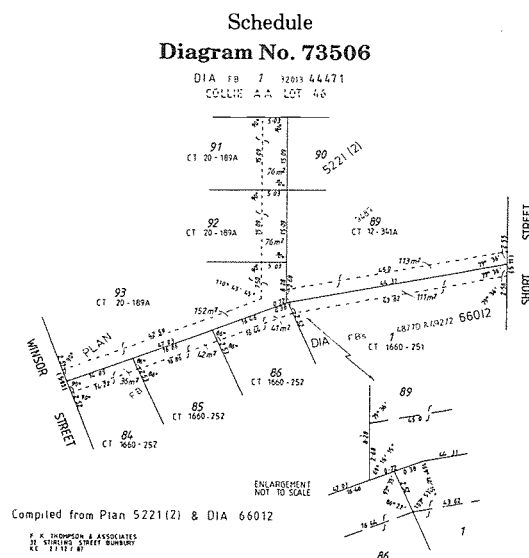
Closure of Private Street

Department of Local Government,  
Perth, 19 April 1988.

LG. BY 4-14.

IT is hereby notified for public information that His Excellency the Governor has approved under the provisions of section 297A of the Local Government Act 1960, the resolution passed by the City of Bunbury that the private street which is described as portion of Wellington Location 53 on Plan 5221 (2), being part of the land contained in Certificate of Title Volume 1286 Folio 712 be closed and the land contained therein be amalgamated with Lot 89 Short Street, Lots 91-93 (inclusive) Winsor Street and Lots 1 and 84-86 (inclusive) South West Highway, Picton as shown in the Schedule hereunder.

M. C. WOOD,  
Secretary for Local Government.



## DOG ACT 1976

Municipality of the Shire of Augusta-Margaret River

By-laws Relating to Dogs: Amendment

IN pursuance of the powers conferred upon it by the abovementioned Act and of all other powers enabling it, the Council of the abovementioned municipality hereby records having resolved on 22 October 1987, to make and submit for confirmation by the Governor the following by-law amendment.

The by-laws of the Shire of Augusta-Margaret River relating to dogs published in the *Government Gazette* on 11 April 1980 are hereby amended in the following manner—

19. A person may exercise a dog in a dog exercise area pursuant to section 31 and 32 of the Act, at any of the reserves or portions of reserves specified in the Fifth Schedule.

## Augusta

1. Foreshore Reserve 24653 Flinders Bay to Colour Patch to run 175 metres north of Redmans Brook to Dukes Head.
2. Reserve 39156 Leeuwin Road.
3. Flinders Bay foreshore to Lighthouse Reserve number 25141 to run west of Dawson Way to the Lighthouse.
4. Civic Park Recreation Reserve number 20761 to run from Ellis Street north to the Civic Centre.
5. East Augusta, the whole of reserve number 39439 Pericles Street.

## Cowaramup

1. Reserve 19416, Oval, Bussell Highway.

## Gracetown

1. Reserve 27618 from the rocky outcrop at the northern end swimming area running north west to the boat ramp.
2. From Cowaramup Brook running south west to Salter Street.

## Prevelly Park

1. Reserve 8431 from south west end of the river mouth carpark running south west to shoreline reef 400 metres.
2. Reserve 8431 south west from Narda Avenue for 400 metres towards Gnarabup boat ramp.
3. Reserve 26228, Papadakis Avenue.

## Witchcliffe

1. Reserve 35113 west of Mammoth Street.

## Margaret River

1. Reserve 35475, McKeown Sub-Division.
2. National Park Reserve 18720 west of Bussell Highway.
3. Gloucester Park, Location 999 lower west side of Civic Centre.

Dated 24 March 1988.

M. J. YATES,  
President.

L. J. CALNEGGIA,  
Acting Shire Clerk.

## OCCUPATIONAL HEALTH, SAFETY AND WELFARE ACT 1984

OCCUPATIONAL HEALTH, SAFETY AND WELFARE COMMISSION  
(APPOINTMENT OF MEMBERS) INSTRUMENT 1988

MADE by His Excellency the Governor in Executive Council.

**Citation**

1. This instrument may be cited as the *Occupational Health, Safety and Welfare Commission (Appointment of Members) Instrument 1988*.

**Definitions**

2. In this instrument—  
 “the Act” means the *Occupational Health, Safety and Welfare Act 1984*; and  
 “the Commission” means the Occupational Health, Safety and Welfare Commission established under the Act.

**Appointment of members**

3. The following persons are appointed to be members of the Commission—
- (a) under section 6 (2) (d) (i) of the Act—  
 (i) Brendon Patrick McCarthy of 87 Meriwa Street, Nedlands;  
 (ii) Donald Chisholm of 16 Valley Road, Kalamunda; and  
 (iii) Patrick Bernard Gilroy of 13 Lofoten Way, Ferndale;
- (b) under section 6 (2) (d) (ii) of the Act—  
 (i) Clive Morris Brown of 18 Belham Way, Balcatta;  
 (ii) Stephanie Margaret Mayman of 50 Kitchener Road, Shenton Park; and  
 (iii) Neil Roderick MacDonal of 66 Chrysostom Street, Trigg; and
- (c) under section 6 (2) (d) (iii) of that Act—  
 (i) Barry James Chesson of 12 Farrin Street, Attadale;  
 (ii) Michael Richard Phillips of 2 Aries Court, Shelley; and  
 (iii) Dr Robert John Gillett of 1 York Terrace, Mosman Park.

**Terms of office**

4. The members of the Commission appointed under Clause 3 of this instrument shall hold office for a term of three years ending on 3 April 1991.

Dated 29 March 1988.

By His Excellency's Command,  
 G. PEARCE,  
 Clerk of the Council.

## CONSTRUCTION SAFETY ACT 1972

(Section 7 (2))

## Instrument of Declaration

In exercise of the power by sub-section (2) of section 7 of the Construction Safety Act 1972 the Minister for Mines and the Minister for Labour, Works and Services, hereby jointly declare that the provisions of the Construction Safety Act 1972 shall apply as from the service of this notice until the completion of the work specified in the Schedule to such work that is to be or is being constructed on a mine or part of the mine specified herein.

## Schedule

Column 1	Column 2	Column 3	Column 4
Name of Company	Location	Mine or Part of Mine	Description of Work
Alcoa of Australia Limited	Boddington .....	Hedges Gold Treatment Plant	Installation of Crushers, ball mills, stackers, conveyors, leach tanks and ancillary equipment.

Dated 18 April 1988.

JEFF CARR,  
 Minister for Mines.  
 GAVAN TROY,  
 Minister for Labour, Works and Services.

## FACTORIES AND SHOPS ACT 1963

## FACTORIES AND SHOPS EXEMPTION ORDER (No. 11) 1988

MADE under section 7 by the Minister for Labour, Works and Services with the approval of His Excellency the Governor in Executive Council.

**Citation**

1. This Order may be cited as the *Factories and Shops Exemption Order (No. 11) 1988*.

**Computer '88**

2. It is hereby declared that the provisions of section 21 and Division II of Part IX of the Factories and Shops Act 1963 do not apply between 1.00 pm and 4.30 pm on Saturday, 7 May 1988 to that part of the Perth Entertainment Centre, Wellington Street, Perth in which Computer '88 will be held.

GAVAN TROY,  
Minister for Labour,  
Works and Services.

## FACTORIES AND SHOPS ACT 1963

## FACTORIES AND SHOPS EXEMPTION ORDER (No. 13) 1988

MADE under section 7 by the Minister for Labour, Works and Services with the approval of His Excellency the Governor in Executive Council.

**Citation**

1. This Order may be cited as the *Factories and Shops Exemption Order (No. 13) 1988*.

**Appealathon Stock Road Auction**

2. It is hereby declared that the provisions of section 21 and Division II of Part IX and section 94 of the Factories and Shops Act 1963 do not apply between the hours of 1.00 pm and 3.00 pm on Sunday, 24 April 1988 to that part of the Hometown Car Park, Stock Road Markets, Stock Road, O'Connor in which the Appealathon Stock Road Auction will be held.

GAVAN TROY,  
Minister for Labour,  
Works and Services.

## FACTORIES AND SHOPS ACT 1963

## FACTORIES AND SHOPS EXEMPTION ORDER (No. 15) 1988

MADE under section 7 by the Minister for Labour, Works and Services with the approval of His Excellency the Governor in Executive Council.

**Citation**

1. This Order may be cited as the *Factories and Shops Exemption Order (No. 15) 1988*.

**Auto Expo**

2. It is hereby declared that the provisions of section 21 and Division II of Part IX of the Factories and Shops Act 1963 do not apply between the hours of 10.00 am and 10.00 pm on—

Thursday, 28 April 1988;  
Friday, 29 April 1988;  
Saturday, 30 April 1988; and  
Sunday, 1 May 1988

to that part of the Burswood Superdome, Great Eastern Highway, Victoria Park in which the Auto Expo will be held.

GAVAN TROY,  
Minister for Labour,  
Works and Services.

## MACHINERY SAFETY ACT 1974

## Exemption from Fees

Department of Occupational Health,  
Safety and Welfare,  
Perth, 31 March 1988.

IT is hereby notified pursuant to section 8 of the Machinery Safety Act 1974, that the person who would otherwise be liable to pay any application, registration, inspection or other fee under that Act in relation to machinery owned by the charitable organisation shown in the schedule hereunder is granted an exemption from that liability.

## Schedule

Salvation Army Red Shield Industries, 4 Cohn Street,  
Carlisle 6101.

GAVAN TROY,  
Minister for Labour,  
Works and Services.

## Appointment of Hearing

I hereby appoint 4 May 1988 at 10.00 am as the time for hearing the foregoing application at the Offices of the Finance Brokers Supervisory Board, 600 Murray Street, West Perth.

C. A. FITZGERALD,  
Registrar,  
Finance Brokers Supervisory Board.

Objection to the granting of this licence shall be in the approved form and may be served on the applicant and the Registrar at any time prior to seven days before the date appointed for the hearing.

## VETERINARY PREPARATIONS AND ANIMAL FEEDING STUFFS ACT 1976

Department of Agriculture,  
South Perth, 15 April 1988.

Agric. 833/76 V2.

I, THE undersigned Minister for Agriculture, being the Minister charged with the administration of the Veterinary Preparations and Animal Feeding Stuffs Act 1976, acting in exercise of the power in this behalf conferred upon me by section 17 of the said Act, do hereby appoint the following persons as representative members of the Veterinary Preparations and Animal Feeding Stuffs Advisory Committee—

1. Mr David Moore as representative of the Agricultural and Veterinary Chemicals Association for a term expiring on 12 March 1990 and Mr John Milson as his Deputy.
2. Dr Brian Barker as representative of the Australian Veterinary Association for a term expiring on 30 June 1989 and Dr Brian McErlean as his Deputy.
3. Mr John Giunelli as representative of the Western Australian Farmers Federation for a term expiring on 30 June 1989 and Dr Robert Wilson as his Deputy.

JULIAN GRILL,  
Minister for Agriculture.

## FINANCE BROKERS CONTROL ACT 1975

(Section 24 and 27)

## Application for Finance Brokers Licence by Individual

To the Registrar, Finance Brokers Supervisory Board.

I, LESLIE JOHN HANCOCK of 43 Alder Way, Duncraig 6023 hereby apply for a Finance Brokers Licence under the Finance Brokers Control Act 1975. My address for service of notices in respect of this application is First Floor, 87 Colin Street, West Perth 6005.

Dated 6 April 1988.

(Signed) L. J. HANCOCK,

## BUILDING MANAGEMENT AUTHORITY

Tenders, closing at West Perth, at 2.30 pm on the dates mentioned hereunder, are invited for the following projects.

Tenders are to be addressed to:—

The Minister for Works,  
c/o Contract Office,  
Dumas House,  
2 Havelock Street,  
West Perth, Western Australia 6005

and are to be endorsed as being a tender for the relevant project.

The highest, lowest, or any tender will not necessarily be accepted.

Tender No.	Project	Closing Date	Tender Documents now available at
24629.....	Narrogin Regional Hospital—Fire Service Upgrade. No Builders Categorisation Required	3/5/88 Extended	BMA West Perth BMA Narrogin
24630.....	Victoria Park—Charles Patterson Reserve—Burswood Park Board—HV Cable, Transformers and MV Distribution.	26/4/88	BMA West Perth
24634.....	Newman Community Recreation Centre—Erection. Builders Categorisation Category C. Deposit on Documents: \$100	17/5/88	BMA West Perth
24638.....	Wittenoom—Demolition of Government Owned Buildings—Stage II.	10/5/88	BMA West Perth BMA Karratha BMA South Hedland BMW West Perth
24635.....	East Leeming Primary School—Erection. Builders Categorisation Category B. Selected Tenderers Only.	17/5/88	BMA West Perth
24636.....	Edney (High Wycombe) Primary School—Erection. Builders Categorisation Category B. Selected Tenderers Only.	17/5/88	BMA West Perth
24637.....	Mt Henry Hospital—Kitchen Redevelopment. Builders Categorisation Category D.	17/5/88	BMA West Perth

C. BURTON,  
Executive Director,  
Building Management Authority.

BUILDING MANAGEMENT AUTHORITY  
*Acceptance of Tenders*

Tender No.	Project	Contractor	Amount
			\$
24622.....	Lancelin Primary School—Alterations and Extensions.....	Longo Construction Pty Ltd...	345 000
24633.....	Waggrakine Primary School—Covered Assembly Area.....	P. S. Chester and Son.....	106 912
24617.....	Albany—Residency Museum—New Display Building—Erection.	Tectonics Construction Group Pty Ltd	262 798
24619.....	Gosnells Child Care Centre—Construction.....	Keith Anderson Constructions Pty Ltd	280 746
24614.....	Zoological Gardens—South Perth—New Education Centre and Additions.	Southdown Construction Co. Pty Ltd	887 250
24620.....	North Mandurah Primary School—Library.....	Pacific Building Co.....	137 320

STATE TENDER BOARD OF WESTERN AUSTRALIA  
*Tenders for Government Supplies*

Date of Advertising	Schedule No.	Supplies Required	Date of Closing
1988			1988
March 25...	305A1988.....	First Grade Sleepers during the period July 1, 1988 to June 30, 1990—Westrail .....	Apr 28
Mar 31.....	308A1988.....	Radio Communications Equipment (1 year period)—Department of Computing and Information Technology .....	Apr 28
Apr 14.....	319A1988.....	Crew Cab Flat Top Truck—Main Roads Department .....	Apr 28
Apr 8.....	320A1988.....	Two (2) only Maintenance Trucks—Main Roads Department .....	Apr 28
Apr 8.....	321A1988.....	PVC Coated Nylon Tarpaulin Material—Westrail .....	May 5
Apr 8.....	322A1988.....	Cutting Machine, Plasma Arc, Numerical Control (Profile Type) (Recall)—Education Department .....	Apr 28
Apr 22.....	339A1988.....	Three (3) only Controlled Temperature Rooms—Department of Agriculture ...	Apr 28
Apr 15.....	26A1988.....	Moulded Plastic Bins and Buckets (1 Year Period)—Various Government Departments .....	May 5
Apr 15.....	42A1988.....	Arc Welding Electrodes and Rod Welding (1 Year Period)—Various Government Departments .....	May 5
Apr 8.....	50A1988.....	Furniture group 4, Hospital, Hostel and Residential (One Year Period)—Various Government Departments .....	May 5
Apr 15.....	69A1988.....	Air Conditioning Units (1 Year Period)—Various Government Departments ...	May 5
Apr 15.....	70A1988.....	Metal Bins and Buckets (1 Year Period)—Various Government Departments .....	May 5
Apr 8.....	321A1988.....	PVC Coated Nylon Tarpaulin Material—Westrail .....	May 5
Apr 15.....	329A1988.....	Three (3) Only 4 000 kg Forklift Trucks—Westrail .....	May 5
Apr 15.....	312A1988.....	Computerized Administrative Support Systems for Schools—Education Department .....	May 12
Apr 15.....	328A1988.....	Specialized Personnel Transport Vehicle—Perth Zoological Gardens .....	May 12
Apr 22.....	340A1988.....	Automatic Slide Stainer and Cover-Slipper (Recall)—Royal Perth Hospital .....	May 19
<i>Services</i>			
Mar 31.....	309A1988.....	Service to professionally Clean, Polish and Detail Motor Vehicles—Department of Services, Automotive Services Branch .....	Apr 28
Mar 31.....	310A1988.....	Pilot Vessel Service at Broome (1 year period)—Department of Marine and Harbours .....	Apr 28
Mar 31.....	311A1988.....	Wholesale Distribution of Mapping Products produced by the Department of Land Administration (1 year period) .....	Apr 28
Apr 8.....	323A1988.....	Security Staff Service for Central Law Courts Building (3 Year Period)—Crown Law Department .....	May 5

*For Sale by Tender*

Date of Advertising	Schedule No.	For Sale	Date of Closing
1988			1988
Apr 8.....	313A1988.....	1986 Ford Falcon Panel Vans (MRD 9398) (MRD 9119) and (MRD 9109), 1986 Ford Falcon Utility (MRD 9402), 1985 Ford Falcon Sedan (MRD 8800) and 1985 Mazda E200 Van (8498)—Welshpool .....	Apr 28
Apr 8.....	314A1988.....	1986 Ford Falcon Utilities (MRD 8958) and (MRD 9010) and a Dodge Fuso Truck (MRD 2120)—Welshpool .....	Apr 28
Apr 8.....	315A1988.....	1985 Nissan 4x4 Utility (6QC 657), 1985 Toyota Hilux Utility 4x4 Extra Cab (6QG 536) and 1985 Subaru Wagon Dual Range (UQC 675)—Manjimup ..	Apr 28
Apr 8.....	316A1988.....	1985 Nissan 4x2 King Cab Utilities (6QD 880) (6QD 797), 1985 Nissan 4x4 King Cab Utilities (6QD 880) (6QD 797), 1985 Nissan 4x4 King Cab Utility (6QC 658) and 1985 Nissan Bluebird Sedan (6QF 494)—Bunbury .....	Apr 28
Apr 8.....	317A1988.....	Davleco 28" Pedestrian Roller (MRD 703)—Welshpool .....	Apr 28

STATE TENDER BOARD OF WESTERN AUSTRALIA—*continued*  
*For Sale by Tender—continued*

Date of Advertising	Schedule No.	For Sale	Date of Closing
1988			1988
Apr 8.....	318A1988.....	Dodge Tip Truck Fuso FK102 (MRD 3937)—Welshpool .....	Apr 28
Apr 15.....	324A1988.....	1986 Ford Falcon Utility (MRD 9091)—Bunbury .....	May 5
Apr 15.....	325A1988.....	1986 Toyota Hilux Extra Cab 4x4 (6QI 815)—Bunbury .....	May 5
Apr 15.....	326A1988.....	Landrover 4WD Tray Top Utility (MRD 5623) and 1984 Daihatsu Delta V34TC Light Table Top Truck (MRD 7449)—Welshpool .....	May 5
Apr 15.....	327A1988.....	1985 Nissan King Cab Utilities (6QF 269) and (6QF 268)—Bunbury .....	May 5
Apr 22.....	330A1988.....	Surveying Equipment—Welshpool .....	May 12
Apr 22.....	331A1988.....	One (1) only Police Horse—Maylands .....	May 12
Apr 22.....	332A1988.....	1979 International Crew Cab Truck (MRD 4261) (Recall)—Welshpool .....	May 12
Apr 22.....	333A1988.....	1980 Ford F250 Custom Tray Back, Drop Sides (XQM 911)—Derby .....	May 12
Apr 22.....	334A1988.....	1983 Honda CT125 Motor Cycle (UQ 388)—Carnarvon .....	May 12
Apr 22.....	335A1988.....	1986 Mazda UF B2000 Cab Chassis Tray Back (6QG 885) and 1982 Toyota 4x4 Landcruiser Tray Body (XQX 079)—Kununurra .....	May 12
Apr 22.....	336A1988.....	Surplus Printing Equipment—Wembley .....	May 12
Apr 22.....	337A1988.....	Arrow Office/Sleeper Caravan (MRD 787)—Wedgefield, South Hedland .....	May 12

Tenders, addressed to the Chairman, State Tender Board, 815 Hay Street, Perth, will be received for the abovementioned tenders until 10.00 am on the date of closing.

Tenders must be properly endorsed on envelopes otherwise they are liable to rejection.

No Tender necessarily accepted.

L. W. GRAHAM,  
 Chairman, State Tender Board.

*Accepted Tenders*

Contract No.	Particulars	Contractor	Rate
<i>Supply and Delivery</i>			
635A1987	Traffic Signal Lanterns and Auxillary Equipment—Main Roads Department	Siemens Ltd.....	Details on Request
239A1988	Single Sheet Collator—State Printing Division	F. T. Wimble & Co Ltd.....	\$80 099
288A1988	One (1) Standard Prefabricated Office at Katanning, two (2) separate standard prefabricated office buildings at Albany—Department of Agriculture	Arrow Holdings P/L.....	\$77 480
<i>Purchase and Removal</i>			
298A1988	1978 Toyota L/C FJ45 4 x 4 Arkana Crew Cab (XQG 408) at Welshpool	B. Argent.....	\$7 000
300A1988	1984 Toyota FJ Personnel Carrier (XQY 745) at Kununurra	Australian Auto.....	\$10 253
306A1988	Two (2) Only Henry King Skid Mounted Kitchen/Messes (MRD 027) and (MRD 026) at Carnarvon	Cavalier Porta/Built.....	\$5 776
<i>All Tenders Declined</i>			
527A1987	Automated Gel Permeation Chromatograph, One (1) Only—Government Chemical Laboratories	All Tenders Declined	

MAIN ROADS DEPARTMENT

*Tenders*

Tenders are invited for the following projects.

Tender documents are available from the Clerk in Charge, Orders Section, Ground Floor, Main Roads Department, Waterloo Crescent, East Perth.

Tender No.	Description	Closing Date 1988
187/87.....	Supply and fit vanity units to five houses in South Hedland .....	May 11
181/87.....	Construction of a three-bedroom brick-veneer dwelling at Lot 1149 Tower Place, Derby .....	May 11



MAIN ROADS DEPARTMENT—*continued*  
Acceptance of Tenders

Contract No.	Description	Successful Tenderer	Amount
189/87.....	Construction of a welders' shop at Northam.....	Mills & Hassall.....	\$ 29 064
167/87.....	Alteration to male and female shower facilities at the Main Roads Department, East Perth	Commercial Building Contractors	17 000
183/87.....	Manufacture and supply curtains to one Main Roads Department house at Carnarvon	Mister Decor.....	678.50

WESTERN AUSTRALIAN COLLEGE OF ADVANCED  
EDUCATION ACT 1984

Office of the Minister for Education,  
Perth, 22 April 1988.

IT is hereby notified for general information that His Excellency the Governor has, in accordance with the provisions of section 9 (1) (a) of the Western Australian College of Advanced Education Act 1984, approved of the appointment of—

Mr R. F. Boylen of 172 Cobb Street, Doubleview;  
Mrs B. M. Cockman of 14 Dempster Road, Sorrento;  
Mr H. W. Loudon of 92 Wray Avenue, Fremantle; and  
Mr L. Caddy of 53 Lake Monger Drive, Wembley

as members of the Western Australian College of Advanced Education for terms expiring on 28 February 1991.

CARMEL LAWRENCE,  
Minister for Education.

PUBLIC EDUCATION ENDOWMENT ACT 1909

Office of the Minister for Education,  
Perth, 22 April 1988.

HIS Excellency the Governor in Executive Council, acting under the provisions of section 9A of the Public Education Endowment Act 1909, has been pleased to approve the sale by the Trustees of the Public Education Endowment of land described as Fremantle Town Lot 1216 comprising part of Reserve No. 11384 described in Certificate of Title Volume 1686 Folio 342 vested in the Trustees of the Public Education Endowment pursuant to section 4 of the Act, and the transfer of the land to the purchasers free of all trusts.

CARMEL LAWRENCE,  
Minister for Education.

APPOINTMENTS

(Under section 6 of the Registration of Births, Deaths and Marriages Act 1961-1965)

Registrar General's Office,  
Perth, 14 April 1988.

THE following appointments have been approved—

R.G. No. 498/78.—Mr Peter Leslie Carter has been appointed as Assistant District Registrar of Births, Deaths and Marriages for the Murray Registry District to maintain an office at Mandurah during the absence on long service leave of Mr R. W. Caddy. This appointment dates from 26 April 1988.

R.G. No. 31/72.—Mr Neil Steven Harding has been appointed as District Registrar of Births, Deaths and Marriages for the Sussex Registry District to maintain an office at Busselton during the absence on other duties of Mr A. G. Down. This appointment dated from 15 April 1988.

R.G. No. 49/68.—Mr Neil Steven Harding has been appointed as District Registrar of Births, Deaths and Marriages for the Murray Registry District to maintain an office at Pinjarra during the absence on long service leave of Mr R. A. Franchina. This appointment dates from 26 April 1988.

P. R. MANNING,  
Acting Registrar General.

MINING ACT 1978

Notice of Intention to Forfeit

Department of Mines,  
Perth, 22 April 1988.

IN accordance with Regulation 50 (b) of the Mining Act 1978 notice is hereby given that unless the rent due on the undermentioned leases and licences is paid on or before 1 June 1988 it is the intention of the Minister for Mines under the provisions of sections 97 (1) and 96A (1) of the Mining Act 1978 to forfeit such for breach of covenant, *viz*, non-payment of rent.

D. R. KELLY,  
Director General of Mines.

WEST KIMBERLEY MINERAL FIELD

Exploration Licences

04/22—The Shell Co. of Australia

04/184—Higgins, Matthew John; Lenane, Allen Geoffrey Edward.

Mining Leases

04/3—Root, Athol.

04/10—List, Paul Edward.

04/107—Lillyman, Stephen James; Ware, Alfred George.

GASCOYNE MINERAL FIELD

Mining Lease

09/28—Soklich, Frank; Wong, Pak-Hang.

MURCHISON MINERAL FIELD

Cue District

Mining Lease

20/49—Malligan, Phillip Charles; Francis, Keith Ernest.

BROAD ARROW MINERAL FIELD

Mining Lease

24/104—Lockton Pty Ltd.

EAST COOLGARDIE MINERAL FIELD

East Coolgardie District

Mining Lease

26/91—Ivanjah Pty Ltd.

NORTH COOLGARDIE MINERAL FIELD

Menzies District

Mining Lease

29/13—Queen Margaret Gold Mines NL; Spargos Exploration NL.

NORTH COOLGARDIE MINERAL FIELD

Yerilla District

Exploration Licence

31/45—Ranger Exploration NL.

MT. MARGARET MINERAL FIELD

Mt. Margaret District

Mining Lease

38/7—Grey, Alfred Edward Frank.

MOUNT MARGARET MINERAL FIELD

Mt. Morgans District

Mining Lease

39/17—Porphyry (1939) Gold Mine NL; Picon Explorations Pty Ltd.

## YALGOO MINERAL FIELD

Exploration Licence

59/35—Turi Ari Gold Pty Ltd.

## SOUTH WEST MINERAL FIELD

Mining Leases

70/79—Bell Bros Pty Ltd.

70/99—Mallina Holdings Ltd.

## PHILLIPS RIVER MINERAL FIELD

Exploration Licence

74/54—Wadley, Lynn Geoffrey Bernard; Ellis, John Winston.

## YILGARN MINERAL FIELD

Exploration Licence

77/152—Pathfinder Gold NL.

## MINING ACT 1978

## Notice of Application for an Order for Forfeiture

Department of Mines,  
Coolgardie, 14 April, 1988.

IN accordance with Regulation 49 (2) (c) of the Mining Act 1978 notice is hereby given that unless the rent due on the undermentioned miscellaneous licence and prospecting licences is paid before 10.00 am on 16 June 1988 the licences are liable to forfeiture under the provisions of section 96 (1) (a) for breach of covenant, *viz* non payment of rent.

I. BROWN,  
Warden.

To be heard in the Warden's Court, Coolgardie on 16 June, 1988.

## COOLGARDIE MINERAL FIELD

*Coolgardie District*

- L15/31—Photios, Michael John.  
 15/1159—Strindberg, Stan Harry Frederick; Strindberg, Stefan John Antony.  
 15/1698—Biddle, Kim David; Briggs, David William.  
 15/1777—Guest, Nigel Francis; Purkait, Prodyat Kumar; Sovereign Mining Pty Ltd.  
 15/1778—Guest, Nigel Francis; Purkait, Prodyat Kumar; Sovereign Mining Pty Ltd.  
 15/1779—Guest, Nigel Francis; Purkait, Prodyat Kumar; Sovereign Mining Pty Ltd.  
 15/1780—Guest, Nigel Francis; Purkait, Prodyat Kumar; Sovereign Mining Pty Ltd.  
 15/1781—Guest, Nigel Francis; Purkait, Prodyat Kumar; Sovereign Mining Pty Ltd.  
 15/1782—Guest, Nigel Francis; Purkait, Prodyat Kumar; Sovereign Mining Pty Ltd.  
 15/1783—Guest, Nigel Francis; Purkait, Prodyat Kumar; Sovereign Mining Pty Ltd.  
 15/1784—Guest, Nigel Francis; Purkait, Prodyat Kumar; Sovereign Mining Pty Ltd.  
 15/1785—Guest, Nigel Francis; Purkait, Prodyat Kumar; Sovereign Mining Pty Ltd.  
 15/1786—Guest, Nigel Francis; Purkait, Prodyat Kumar; Sovereign Mining Pty Ltd.  
 15/1787—Guest, Nigel Francis; Purkait, Prodyat Kumar; Sovereign Mining Pty Ltd.  
 15/1788—Guest, Nigel Francis; Purkait, Prodyat Kumar; Sovereign Mining Pty Ltd.  
 15/1789—Guest, Nigel Francis; Purkait, Prodyat Kumar; Sovereign Mining Pty Ltd.  
 15/1790—Guest, Nigel Francis; Purkait, Prodyat Kumar; Sovereign Mining Pty Ltd.  
 15/1791—Guest, Nigel Francis; Purkait, Prodyat Kumar; Sovereign Mining Pty Ltd.  
 15/1792—Guest, Nigel Francis; Purkait, Prodyat Kumar; Sovereign Mining Pty Ltd.  
 15/1793—Guest, Nigel Francis; Purkait, Prodyat Kumar; Sovereign Mining Pty Ltd.  
 15/1794—Guest, Nigel Francis; Purkait, Prodyat Kumar; Sovereign Mining Pty Ltd.

- 15/1795—Guest, Nigel Francis; Purkait, Prodyat Kumar; Sovereign Mining Pty Ltd.  
 15/1796—Guest, Nigel Francis; Purkait, Prodyat Kumar; Sovereign Mining Pty Ltd.  
 15/1798—Guest, Nigel Francis; Purkait, Prodyat Kumar; Sovereign Mining Pty Ltd.  
 15/1799—Guest, Nigel Francis; Purkait, Prodyat Kumar; Sovereign Mining Pty Ltd.  
 15/1800—Guest, Nigel Francis; Purkait, Prodyat Kumar; Sovereign Mining Pty Ltd.  
 15/1801—Guest, Nigel Francis; Purkait, Prodyat Kumar; Sovereign Mining Pty Ltd.  
 15/1802—Guest, Nigel Francis; Purkait, Prodyat Kumar; Sovereign Mining Pty Ltd.  
 15/1803—Guest, Nigel Francis; Purkait, Prodyat Kumar; Sovereign Mining Pty Ltd.  
 15/1804—Guest, Nigel Francis; Purkait, Prodyat Kumar; Sovereign Mining Pty Ltd.  
 15/1805—Guest, Nigel Francis; Purkait, Prodyat Kumar; Sovereign Mining Pty Ltd.  
 15/1806—Guest, Nigel Francis; Purkait, Prodyat Kumar; Sovereign Mining Pty Ltd.  
 15/1807—Guest, Nigel Francis; Purkait, Prodyat Kumar; Sovereign Mining Pty Ltd.  
 15/1809—Guest, Nigel Francis; Purkait, Prodyat Kumar; Sovereign Mining Pty Ltd.  
 15/1810—Guest, Nigel Francis; Purkait, Prodyat Kumar; Sovereign Mining Pty Ltd.  
 15/1811—Guest, Nigel Francis; Purkait, Prodyat Kumar; Sovereign Mining Pty Ltd.  
 15/1813—Guest, Nigel Francis; Purkait, Prodyat Kumar; Sovereign Mining Pty Ltd.  
 15/1814—Guest, Nigel Francis; Purkait, Prodyat Kumar; Sovereign Mining Pty Ltd.  
 15/1815—Guest, Nigel Francis; Purkait, Prodyat Kumar; Sovereign Mining Pty Ltd.  
 15/1816—Guest, Nigel Francis; Purkait, Prodyat Kumar; Sovereign Mining Pty Ltd.  
 15/1817—Guest, Nigel Francis; Purkait, Prodyat Kumar; Sovereign Mining Pty Ltd.  
 15/1822—Lubbock Nominees Pty Ltd.

## COOLGARDIE MINERAL FIELD

*Kunanalling District*

16/702-S—Olden, Malcolm Roy.

## MINING ACT 1978

## Notice of Application for an Order for Forfeiture

Department of Mines,  
Kalgoorlie, 15 April 1988.

IN accordance with Regulation 49 (2) (c) of the Mining Act 1978, notice is hereby given that unless the rent due on the undermentioned Prospecting Licences is paid before 10.00 am on 8 June, 1988 the Licences are liable to forfeiture under the provisions of section 96 (1) (a) for breach of covenant, *viz*, non-payment of rent.

I. G. BROWN,  
Warden.

To be heard in the Warden's Court, Kalgoorlie on 8 June, 1988.

## BROAD ARROW MINERAL FIELD

- 24/769—BHP Minerals Ltd; Noranda Australia Ltd.  
 24/771—BHP Minerals Ltd; Noranda Australia Ltd.  
 24/772—BHP Minerals Ltd; Noranda Australia Ltd.  
 24/773—BHP Minerals Ltd; Noranda Australia Ltd.  
 24/774—BHP Minerals Ltd; Noranda Australia Ltd.  
 24/775—BHP Minerals Ltd; Noranda Australia Ltd.  
 24/776—BHP Minerals Ltd; Noranda Australia Ltd.  
 24/777—BHP Minerals Ltd; Noranda Australia Ltd.  
 24/778—BHP Minerals Ltd; Noranda Australia Ltd.  
 24/779—BHP Minerals Ltd; Noranda Australia Ltd.  
 24/780—BHP Minerals Ltd; Noranda Australia Ltd.  
 24/781—BHP Minerals Ltd; Noranda Australia Ltd.

24/782—BHP Minerals Ltd; Noranda Australia Ltd.  
 24/783—BHP Minerals Ltd; Noranda Australia Ltd.  
 24/784—BHP Minerals Ltd; Noranda Australia Ltd.  
 24/785—BHP Minerals Ltd; Noranda Australia Ltd.

#### EAST COOLGARDIE MINERAL FIELD

##### *East Coolgardie District*

26/363—Hampton Gold Mining Areas Australia Ltd.  
 26/1153—Nicholson, Shane Bradley.  
 26/1154—Nicholson, Shane Bradley.  
 26/1201—Karuah Pty Ltd.  
 26/1202—Karuah Pty Ltd.  
 26/1203—Karuah Pty Ltd.  
 26/1204—Karuah Pty Ltd.  
 26/1227—Mistral Mines NL.  
 26/1237—Billing, Garry Leonard.  
 26/1238—Billing, Garry Leonard.

#### NORTH EAST COOLGARDIE MINERAL FIELD

##### *Kanowna District*

27/211—Fleming, Robert George.  
 27/319—Starcevich, Bernard Derry.  
 27/622—Olsson, David Roy; Bromley, Darcy Arthur.  
 27/710—Carbine Gold NL.  
 27/711—Carbine Gold NL.

#### NORTH COOLGARDIE MINERAL FIELD

##### *Menzies District*

29/89—Queen Margaret Gold Mines NL; Spargos Explo-  
 ration NL.  
 29/763—Power, Anthony John.  
 29/813—Cock, Frederick John.  
 29/820—Bierberg, William Gene.

##### *Yerilla District*

31/434—Baroni Nikola; Baroni Nikola.  
 31/778—Porter, Barry Thomas; Bright Jasper.  
 31/000—Harris, Kim James; Young, Raymond.

### MINES REGULATION ACT 1946

#### MINES REGULATION (EXEMPTION) ORDER (No. 2) 1988

MADE by His Excellency the Governor in Executive Council under section 5 (2).

##### Citation

1. This Order may be cited as the *Mines Regulation (Exemption) Order (No. 2) 1988*.

##### Exemption

2. The Peak Hill Gold Mine located north of Meekatharra in the Peak Hill Mineral Field is hereby exempted from the provisions of section 38 (1) (c) of the *Mines Regulation Act 1946* for a period ending on 28 February 1991 on condition that—

- (a) a person shall not be employed to work in or about the mine for more than 15 consecutive days without a break of not less than one full day;
- (b) the exemption is applicable only to employees engaged in the operation and maintenance of the gold treatment plant; and
- (c) a person shall not be employed for more than 12 consecutive hours except where a serious breakdown of plant or machinery, or any other event occurs that causes a hazard or danger to the health or safety of the personnel employed in or about the mine.

By His Excellency's Command,

G. PEARCE,  
 Clerk of the Council.

### COMPANIES ACT 1961-1982

#### (Section 272)

Eastern Agencies Pty. Limited (in voluntary liquidation)

##### Notice of final meeting of member

NOTICE is hereby given that the final meeting of members of the abovenamed company will be held at the office of Arthur Young, 7th Floor, 40 The Esplanade, Perth on 23 May 1988 at 10.00 am.

##### Agenda

1. To receive the liquidator's account showing how the winding up has been conducted and the giving of any explanation thereof.
2. To determine the manner in which the books, accounts and documents of the company and of the liquidator shall be disposed of.

Dated 14 April 1988

J. K. JENNINGS,  
 Liquidator

(Arthur Young, Chartered Accountants, 7th Floor, 40 The Esplanade, Perth.)

Friday 20 May 1988 at 2.30 pm for the purpose of laying before the meeting how the winding-up has been conducted and how the property of the Company has been disposed of.

B. D. HIBBEN,  
 Liquidator.

### TRUSTEES ACT 1962

#### Notice of All Creditors and Claimants

WEST AUSTRALIAN TRUSTEES LIMITED of 135 Saint George's Terrace, Perth, requires creditors and other persons having claims (to which section 63 of the Trustees Act 1962 relates) in respect of the Estates of the undermentioned deceased persons, to send particulars of their claims to it by the date stated hereunder, after which date the Company may convey or distribute the assets, having regard only to the claims of which it then has notice.

Claims for the following expire one month after the date of publication hereof.

Caporn, Stirling Alexander, late of 64 Forrest Street, Mandurah Retired Contractor, died 12/4/88.

Fell, Hilda Myrtle, late of Permanent Care Unit, Collie Hospital Collie, formerly of 36 Johnston Street, Collie, Widow, died 31/3/88.

Hawkes, Ellen Ann, late of Glenn-Craig Nursing Home, Beaufort Road, Albany, Widow, died 24/2/88.

### COMPANIES (WESTERN AUSTRALIA) CODE

#### Excel Auto Parts & Accessories Pty Ltd

NOTICE is given that a Final Meeting of Creditors and shareholders of Excel Auto Parts & Accessories Pty Ltd in voluntary liquidation, will be held at the Registered Office of the Company 4 Emerald Terrace, West Perth, WA 6005 on

Jakobsons, Peteris also known as Peter, late of Belmont Community Nursing Home, Kemp Place, Rivervale, formerly of 10 Brindley Street, Belmont, Retired Tally Clerk, died 15/2/88.

Thomas, Mary Dalia (in will Dahlia), late of 1A, 64 Hastings Street, Scarborough, Spinster, died 21/12/87.

Van Hall, Mavis Irene, late of Jalon Nursing Home, 47 Goldsworthy Road, Claremont, Widow, died 28/1/88.

Dated at Perth on 18 March 1988.

L. C. RICHARDSON,  
Chief Executive.

Perry, Elizabeth Alice May, late of Howard Solomon Masonic Home, 91 Hybanthus Road, Ferndale, died 6/3/88.

Ryan, Michael Gerard, late of Little Sisters of the Poor, Rawlins Street, Glendalough, died 31/3/88.

Screech, Alice Catherine, late of Bethavon Home for the Aged, 107 Duke Street, Northam, died 27/3/88.

Smith, Joan Alma, late of 46 Willcock Street, Ferndale, died 28/3/88.

Spencer, Eileen May, late of Joondanna Village Lodge, 5 Osborne Street, Joondanna, died 17/3/88.

Dated 18 April 1988.

A. J. ALLEN,  
Public Trustee,  
Public Trust Office,  
565 Hay Street, Perth 6000.

#### TRUSTEES ACT 1962

##### Notice to Creditors and Claimants

CREDITORS and other persons having claims (to which section 63 of the Trustees Act 1962 relates) in respect of the estates of the undermentioned deceased persons are required to send particulars of their claims to me on or before 23 May 1988, after which date I may convey or distribute the assets, having regard only to the claims of which I then have notice.

Adam, Margaret Bowie, late of St. Luke's Nursing Home, Rokeby Road, Subiaco, died 29/3/88.

Bowen, Louis Albert Joseph, late of Sunset Hospital, Birdwood Parade, Dalkeith, died 21/3/88.

Broomhall, Ethel Mildred Susan, late of Fremantle Nursing Home, 162 Holland Street, Fremantle, died 30/3/88.

Bunker, Ellen Elizabeth, late of The Lodge, Elanora Villas, Hastie Street, Bunbury, died 27/2/88.

Carr, Mary Bridget, formerly of 17 Gwentyfred Road, South Perth, late of Tandara Ningana Nursing Home, Bentley, died 8/3/88.

Child, Doris Evelyn, late of Coolibah Lodge, Third Avenue, Mandurah, died 7/3/88.

Dunn, Mervyn Edward, late of 12 View Street, North Perth, died 18/3/88.

Edwards, Matthew Ronald, formerly of 27 Straddle Road, Mahogany Creek, late of 5 Crossway, Swan View, died 27/3/88.

Erwin, Arthur Noel, late of 28 Wellington Street, East Perth, died 22/3/88.

Gobby, Arthur Alfred, late of 17 Handcock Way, Kingsley, died 25/2/88.

Griffin, Emily, late of Mt. Henry Hospital, Como, died 19/3/88.

Hender, Constance Elizabeth Douglas, late of 26 Viking Road, Dalkeith, died 14/3/88.

Hurford, Winifred Cecelia, formerly of 5 Carson Street, East Victoria Park, late of Gwentyfred Nursing Home, South Perth, died 14/3/88.

Kent, Eva Phyllis, late of Hospice Bedbrook Road, Shenton Park, died 22/2/88.

Kirkman, Helen Alfrida (also known as Kirkman, Ellen Alfrida), late of Howard Solomon Masonic Home, 91 Hybanthus Road, Ferndale, died 31/3/88.

Lancaster, Geoffrey Bentley, late of "Marri Downs" RMB 722, Perillup, died 2/2/88.

Leverington, Maude Sheila, late of 101 Osmaston Road, Carine, died 15/3/88.

McGlew, Harold Rex, late of 32 Vista Street, South Perth, died 13/3/88.

McGinn, Winifred Grace, formerly of 190 Main Street, Osborne Park, late of Hardey Lodge, 57 Monmouth Street, Mt. Lawley, died 9/3/88.

Medlen, James William, late of 37 Oberthur Street, Kalgoorlie, died 14/3/88.

Mill, Florence Eleanor, late of Braille Hospital, Kitchener Avenue, Victoria Park, died 24/3/88.

Page, Sarah Lillian Elizabeth, formerly of Quindanning, late of 6A Ledgard Street, Rockingham, died 2/4/88.

Palmer, Avery Isobel Jessie, late of 15 Adderley Street, Mt. Claremont, died 24/2/88.

Palmer, Robert Henry, late of Room 43, 238 Beaufort Street, Mt. Lawley, died 21/8/87.



Western Australia

## CONSOLIDATED REVENUE FUND

# ESTIMATES of REVENUE and EXPENDITURE

FOR THE YEAR ENDING  
30th JUNE, 1987

PRESENTED TO THE LEGISLATIVE ASSEMBLY  
ON THURSDAY, 16th OCTOBER, 1986

Price—\$3.40



## THE ABORIGINAL LAND INQUIRY

REPORT BY


PAUL SEAMAN, Q.C.

SEPTEMBER, 1984

Price—

Counter Sales—\$11.30

Mailed plus postage on 600 grams

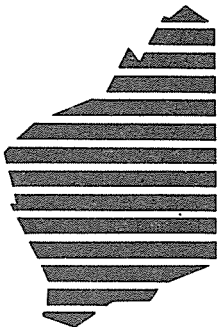


Western Australia

# BUDGET OUTLOOK

1986-87

---




---

## PERSPECTIVES ON THE WESTERN AUSTRALIAN BUDGET

Price—80c

**Western  
Australia**

**Leading  
Australia  
into the 1990s**

PRICES:—

COUNTER SALES—\$2.30  
MAILED PLUS POSTAGE ON 250 GRAMS.

**REPORT OF COMMITTEE TO  
ENQUIRE  
INTO THE PROVISIONS OF WELFARE  
SERVICES BY LOCAL GOVERNMENT IN  
WESTERN AUSTRALIA, MAY 1981.  
CHAIRMAN MR. L. F. O'MEARA**

Prices:—

Counter Sales—\$4.00  
Mailed plus postage on 1 kg

**BREAK THE SILENCE  
REPORT OF THE TASK FORCE ON  
DOMESTIC VIOLENCE.  
TO THE W.A. GOVERNMENT  
JAN. 1986**

COUNTER SALES—\$10.20  
MAILED PLUS POSTAGE ON 2 KG

**NOTICE**

**PARLIAMENTARY PAPERS—  
NEW ARRANGEMENTS**

**PUBLIC COUNTER SALES**

Publications are available at—  
Alexander Library,  
James and Francis Streets,  
Northbridge.

Includes—Bills, Acts, Regulations, Government Gazettes, Industrial Gazettes, Industrial Awards, Transfer of Land Act forms and Hansard—Government Gazette advertisements and notices with payments—9 am to 5 pm weekdays only 227 7375.

**TELEPHONE ORDER SERVICE**

Clients wishing to order by phone may do so by contacting the Wembley Publications Warehouse 381 3111 (8 am to 4.30 pm).

Orders received up to 9 am will be available for collection and cash payment after 11 am from—

Supply House (Ground Floor),  
815 Hay Street,  
Perth.  
(Office Hours 8 am to 5 pm)

Acts, Regulation, Awards etc., Local Government, Public Service, Treasury and Transfer of Land Act forms and stationery will be supplied by mail order only from Wembley.

GARRY L. DUFFIELD,  
Director,  
State Printing Division.

**SPECIAL NOTICE**

PRIVATE NOTICES for publication in the "Government Gazette" must be lodged at:

Parliamentary Papers  
Ground Floor  
Alexander Library  
James Street Mall and Francis Street  
Northbridge  
(Tel: 227 7375)

AUTHORIZED ACCOUNT holders may lodge copy at:

State Printing Division  
22 Station Street  
Wembley 6014  
(Tel: 381 3111)

ALL COPY MUST be received prior to 3.00 pm on the Wednesday previous to publication on Friday.

GARRY L. DUFFIELD,  
Government Printer.



22 STATION STREET, WEMBLEY

For Fast Instant Printing,  
Photocopying and Binding "While  
You Wait" or 24-hour Courier  
Pick-up and Delivery Service

TELEPHONE: 381 3111 EXT. 247

**AGED OPEN LINE**

(Information and Advisory Service  
for Senior Citizens)

From 6 July 1987 the AGED OPEN LINE will be relocated on the ground floor, Alexander Library Building, Perth Cultural Centre, Perth 6000.

The telephone number for metropolitan callers will be 328 9155 and the toll-free number remains 008 199087.

Hours of operation will be 9.00 am to 5.00 pm—Monday to Friday.

**NOTICE****TRADING HOURS****PERTH OFFICE**

GOVERNMENT PUBLICATIONS CENTRE  
(Parliamentary Papers)  
Ground Floor Alexander Library Building,  
Perth Cultural Centre, Perth 6000  
9.00 a.m. to 5.00 p.m.  
(Continually Mon. to Fri.)  
Phone 227 7375

*NOW AVAILABLE***FINANCIAL ADMINISTRATION  
AND AUDIT ACT 1985****REGULATIONS****TREASURER'S INSTRUCTIONS**

Price—

Counter Sales—\$14.60.

Mailed, plus postage on 2 kilos.

**RETAIL TRADING HOURS  
IN W.A.**

PREPARED FOR THE MINISTER FOR  
INDUSTRIAL RELATIONS—  
EMPLOYMENT AND TRAINING  
BY (E. R. KELLY) 2 VOLS

COUNTER SALES \$22.50

MAILED PLUS POSTAGE ON 2 KG

Available only from Marine and Harbours  
Department, 6 Short Street, Fremantle.  
Phone 335 0888.

Navigable Waters Regulations, 1958.

Regulations for Preventing Collisions at Sea.

Regulations for the Examination of Applicants for  
Masters, Mates, Coxswain, Engineers, Marine  
Motor Engine Drivers and Marine Surveyors.



Western Australia

# SUPPLEMENT TO THE CAPITAL WORKS ESTIMATES

Presented by  
**BRIAN BURKE, M.L.A.,**  
PREMIER and TREASURER  
for the information of  
Honourable Members on the  
occasion of the Budget for 1986-87

Price—80c

## THE PARLIAMENT OF WESTERN AUSTRALIA DIGEST 1986 No. 14

Compiled in the Offices of the  
Clerk of the Legislative Assembly,  
Parliament House,  
Perth,  
Western Australia

ISSN 0312-6862

Price \$1.20 mailed plus postage on 250 grams

## REPORT BY THE PETROL PRICES ADVISORY COMMITTEE TO THE MINISTER FOR CONSUMER AFFAIRS THE HON. A. TONKIN, M.L.A. JULY 1983.

Chairman—K. M. Lehane.

Prices:—

Counter Sales—\$2.60  
Mailed plus postage on 500 grams

### SPECIAL NOTICE SUBSCRIPTION CHARGES

Increase Treasury approved effective  
8 December 1986.

#### GOVERNMENT GAZETTE

Counter Sales, per copy—\$2.20

Subscriptions are required to com-  
mence and terminate with a quarter.

The *Government Gazette* is published  
on Friday in each week, unless  
interfered with by public holidays or  
other unforeseen circumstances.

**SUBSCRIPTIONS:—**The subscrip-  
tions to the *Government Gazette* are as  
follows—

Annual Subscription (Excluding  
Extraordinary Copies) Including  
Postage

	\$
All Surface Mail	259.00
All Airmail Within Australia	271.00
All Overseas Airmail	382.00

#### HANSARD

Counter Sales, per copy—\$6.00

Annual Subscription, \$

All Surface Mail	182.00
All Airmail within Australia	211.00
All Overseas Airmail	419.00
Hansard—Single Issue	6.00

#### INDUSTRIAL GAZETTE

Counter Sales, per copy—\$7.00

Annual Subscription, \$

All Surface Mail	131.00
All Airmail within Australia	147.00
All Overseas Airmail	259.00
Industrial Gazette—Single Issue	7.00

### STANDING ORDER SUBSCRIPTION SERVICE

(Price quoted includes postage)

Western Australian Statutes—Per Annum.

	Local (W.A.) \$	Interstate and Overseas \$
Loose Statutes	56.00	62.00
Bound Statutes	130.00	140.00
Loose and Bound	186.00	202.00

Sessional Bills—\$56.00 Australia Wide.

### CURRENT RELEASE

## W.A. LAW ALMANAC 1987

Prices:—

Counter Sales—\$7.50  
Mailed plus postage on 300 grams

# IDEAL GIFT FOR MOTHERS' DAY

## 1988 METRO STREET DIRECTORY

**\$12.95**



DEPARTMENT OF LAND ADMINISTRATION  
CENTRAL MAP AGENCY  
CATHEDRAL AVENUE, PERTH, W.A. 6000  
**(09) 323 1344**

REPORT  
of the  
SELECT COMMITTEE  
of the  
LEGISLATIVE ASSEMBLY

THE SALE OF THE  
MIDLAND ABATTOIR LAND  
in  
WESTERN AUSTRALIA

Presented by: MR DAVID SMITH, M.L.A.

Price:—

Counter Sales—\$5.30

Mailed plus postage on 540 grams

### CONTENTS

#### REGULATIONS, BY-LAWS, RULES, DETERMINATIONS, ORDERS

	Page
Dog Act—By-laws—Shire of Augusta-Margaret River .....	1245
Environmental Protection—Exemption Orders (Australian Bicentennial Exhibition 1988) .....	1227
Factories and Shops Exemption Orders 1988—	
No. 11 (Computer 88) .....	1247
No. 13 (Appealathon Stock Road Auction) .....	1247
No. 15 (Auto Expo) .....	1247
Health Act—By-laws—Shire of Esperance .....	1228
Health (Pesticides) Amendment Regulations—Erratum .....	1228
Liquor Licensing Court Rules .....	1224-6
Mines Regulation (Exemption) Order (No. 2) 1988 .....	1253
Occupational Health, Safety and Welfare Commission (Appointment of Members) Instrument 1988 .....	1246

#### GENERAL CONTENTS

	Page
Agriculture, Department of .....	1248
Albany Port Authority .....	1230
B.M.A. Tenders .....	1248-9
Child Welfare Act .....	1222
Commissioners for Declarations .....	1223
Community Services .....	1222
Companies Act .....	1253
Companies (Western Australia) Code .....	1253
Construction Safety Act .....	1246
Consumer Affairs .....	1248
Country Areas Water Supply .....	1220-1
Crown Law Department .....	1223-4
Deceased Persons' Estates .....	1253-4
Education Department .....	1251
Electoral .....	1226-7
Factories and Shops Act .....	1247
Finance Brokers Control Act .....	1248
Geraldton Port Authority .....	1230
Health Department .....	1227-8
Housing .....	1219
Justices Act .....	1223
Land Administration .....	1219, 1222-3, 1231-7
Liquor Act .....	1224-6
Local Government Department .....	1242-5
Main Roads .....	1237-8, 1250-1
Marine and Harbours .....	1230
Marine Collectors Licences .....	1228-30
Metropolitan (Perth) Passenger Transport Trust Act .....	1230
Metropolitan Region Planning Scheme Act .....	1241
Mines Department .....	1251-3
Municipalities .....	1242-5
Navigable Waters Regulations .....	1230
Notices of Acquisition .....	1237
Notices of Intention to Resume Land .....	1237-8
Occupational Health, Safety and Welfare .....	1246-7
Orders in Council .....	1220-3
Police Department .....	1228-30
Premier and Cabinet .....	1219, 1223
Proclamations .....	1219
Public Trustee .....	1253-4
Racing and Gaming .....	1224-6
Registrar General .....	1251
Sale of Unclaimed Found and Lost Property .....	1228
State Planning Commission .....	1238
Tender Board .....	1249-50
Town Planning and Development Act .....	1238-41
Transport .....	1230-1
Trustees Act .....	1253-4
Water Authority of Western Australia .....	1242
Waterways Conservation .....	1227
West Australian Trustees Limited Act .....	1253-4