



# Government Gazette

OF

## WESTERN AUSTRALIA

(Published by Authority at 3.30 pm)

No. 52]

PERTH: FRIDAY, 3 JUNE

[1988

Mines Regulation Amendment Act 1987

### PROCLAMATION

WESTERN AUSTRALIA } By His Excellency Professor Gordon Reid, Com-  
GORDON REID, } panion of the Order of Australia, Governor of the  
Governor. } State of Western Australia.  
[L.S.]

UNDER section 2 of the Mines Regulation Amendment Act 1987, I, the Governor, acting with the advice and consent of the Executive Council do hereby fix the day that this proclamation is published in the *Government Gazette* as the day on which the provisions of that Act other than sections 4, 5, 6, 9, 10, 11, 14, 17 (a), 17 (b) (i), (ii) and (iii), 17 (c), 18, 19 and 20 shall come into operation.

Given under my hand and the Seal of the State on 24 May 1988.

By His Excellency's Command,  
JEFF CARR,  
Minister for Mines.

GOD SAVE THE QUEEN !

At a Meeting of the Executive Council held in the Executive Council Chamber, at Perth, on 24 May 1988, the following Orders in Council were authorised to be issued—

Land Act 1933

### ORDERS IN COUNCIL

WHEREAS by section 33 of the Land Act 1933, it is made lawful for the Governor to direct that any reserve shall vest in and be held by any person or persons to be named in the

order in trust for the like or other public purposes to be specified in such order: And whereas it is deemed expedient as follows—

File No. 5730/914 V2.—That Reserve No. 7504 (Swan Locations 8304 and 8305) should vest in and be held by the Water Authority of Western Australia in trust for the purpose of "Water and Conservation of Flora and Fauna".

File No. 7334/901.—That Reserve No. 7861 (Kojonup Sub. Lot 42) should vest in and be held by the Shire of Kojonup in trust for the purpose of "Water".

File No. 5594/50.—That Reserve No. 23194 (Plantagenet Locations 5321 and 6768) should vest in and be held by the Shire of Albany in trust for the purpose of "Gravel".

File No. 1040/962.—That Reserve No. 27040 (Canning Location 1935) should vest in and be held by the City of Belmont in trust for the purpose of "Public Recreation".

File No. 392/963.—That Reserve No. 27050 (Swan Location 7734) should vest in and be held by the City of Belmont in trust for the purpose of "Public Recreation".

File No. 2179/64.—That Reserve No. 27737 (Swan Location 7928) should vest in and be held by the City of Belmont in trust for the purpose of "Public Recreation".

File No. 2559/64.—That Reserve No. 28064 (Swan Location 7992) should vest in and be held by the City of Belmont in trust for the purpose of "Public Recreation".

File No. 1843/964.—That Reserve No. 28114 (Wellington Location 4983) should vest in and be held by the City of Bunbury in trust for the purpose of "Public Recreation".

File No. 2895/66.—That Reserve No. 28304 (Wellington Location 4995) should vest in and be held by the City of Bunbury in trust for the purpose of "Public Recreation".

## Notice to Subscribers

As *Government Gazette* (No. 49) pages 1811 to 1822 contained only a determination of the Salaries and Allowances Tribunal and *Government Gazette* (No. 51) pages 1849 to 1850 contained only a determination of restricted publications and as the issue of these is not covered by the Annual Subscription they were not issued to subscribers in the usual manner. Copies may be purchased from—

Parliamentary Papers,  
Ground Floor, Alexander Library Building,  
Perth Cultural Centre.

3 June 1988.

GARRY L. DUFFIELD,  
Government Printer.

File No. 1288/65.—That Reserve No. 28954 (Wellington Location 5023) should be vest in and be held by the City of Bunbury in trust for the purpose of "Public Recreation".

File No. 618/967.—That Reserve No. 28999 (Wellington Location 5020) should vest in and be held by the City of Bunbury in trust for the purpose of "Public Recreation".

File No. 706/970.—That Reserve No. 31008 (Swan Location 8623) should vest in and be held by the Shire of Mundaring in trust for the purpose of "Public Recreation".

File No. 3696/69.—That Reserve No. 31533 (Wellington Locations 5105 and 5106) should vest in and be held by the City of Bunbury in trust for the purpose of "Public Recreation".

File No. 3082/67.—That Reserve No. 33115 (Swan Location 9184) should vest in and be held by the City of Belmont in trust for the purpose of "Public Recreation".

File No. 4214/74.—That Reserve No. 33133 (Swan Location 9193) should vest in and be held by the City of Belmont in trust for the purpose of "Public Recreation".

File No. 1066/75.—That Reserve No. 33280 (Canning Location 2660) should vest in and be held by the City of Belmont in trust for the purpose of "Public Recreation".

File No. 2659/986.—That Reserve No. 40008 (Mauds Landing Lot 51) should vest in and be held by the Australian Telecommunications Commission in trust for the purpose of "Radio Communications Site".

File No. 3097/987.—That Reserve No. 40377 (Cockburn Sound Location 2894) should vest in and be held by the Australian Telecommunications Commission in trust for the purpose of "Telephone Exchange".

File No. 1944/985.—That Reserve No. 40504 (Avon Location 28887) should vest in and be held by the Shire of Bruce Rock in trust for the purpose of "Quarry".

File No. 2475/986.—That Reserve No. 40521 (Hopetoun Lot 563) should vest in and be held by the Shire of Ravensthorpe in trust for the purpose of "Television Transmitting Station".

File No. 2140/987.—That Reserve No. 40525 (Bunbury Lot 699) should vest in and be held by the City of Bunbury in trust for the purpose of "Public Recreation".

Now, therefore, His Excellency the Governor, by and with the advice and consent of the Executive Council, hereby directs that the beforementioned Reserves shall vest in and be held by the abovementioned bodies in trust for the purposes aforesaid, subject nevertheless to the powers reserved to him by section 37 of the said Act.

G. PEARCE,  
Clerk of the Council.

Land Act 1933  
ORDER IN COUNCIL

File No. 624/78.

WHEREAS by section 33 of the Land Act 1933, it is made lawful for the Governor to direct that any reserve shall vest in and be held by any person or persons to be named in the Order, in trust for any purpose specified in such Order and with power of leasing; and whereas it is deemed expedient that Reserve No. 36848 (Victoria Location 11270) should vest in and be held by the Shire of Dandaragan in trust for the purpose of "Pistol Club Site".

Now, therefore, His Excellency the Governor, by and with the advice and consent of the Executive Council, hereby directs that the beforementioned reserve shall vest in and be held by the Shire of Dandaragan in trust for "Pistol Club Site" with power to the said Shire of Dandaragan subject to the approval in writing of the Minister for Lands to each and every lease or assignment of lease being first obtained, to lease the whole or any portion thereof for any term not exceeding 21 years from the date of the lease, subject nevertheless to the powers reserved to me by section 37 of the said Act; provided that no such lease or assignment of lease shall be valid or operative until the approval of the Minister for Lands or an officer authorised in that behalf by the Minister, has been endorsed on the Lease Instrument, or Deed to Assignment, as the case may be.

G. PEARCE,  
Clerk of the Council.

Land Act 1933  
ORDER IN COUNCIL

File No. 725/988.

WHEREAS by section 33 of the Land Act 1933, it is made lawful for the Governor to direct that any reserve shall vest in and be held by any person or persons to be named in the Order, in trust for any of the purposes set fourth in section 29 of the said Act, or for the like or other public purposes to be specified in such Order and with power of leasing; and whereas it is deemed expedient that Reserve No. 40505 (Cockburn Sound Location 2945) should vest in and be held by the Honourable Keith James Wilson, MLA, Minister for Health for the time being and his successors in Office in trust for "Hospital and Allied Purposes".

Now, therefore, His Excellency the Governor, by and with the advice and consent of the Executive Council, does hereby direct that the beforementioned reserve shall vest in and be held by the Honourable Keith James Wilson, MLA, Minister for Health for the time being and his successors in Office in trust for "Hospital and Allied Purposes" with power to the said Honourable Keith James Wilson, MLA, Minister for Health for the time being and his successors in Office to lease the whole or any portion thereof for any term, subject nevertheless to the powers reserved to me by section 37 of the said Act.

G. PEARCE,  
Clerk of the Council.

Land Act 1933  
ORDER IN COUNCIL

File No. 644/982.

WHEREAS by section 33 of the Land Act 1933, it is made lawful for the Governor to direct that any reserve shall vest in and be held by any person or persons to be named in the order in trust for the like or other public purposes to be specified in such order: And whereas it is deemed expedient that Reserve No. 40535 (Victoria Location 11741) should vest in and be held by the Shire of Dandaragan in trust for the purpose of "Cemetery".

Now, therefore, His Excellency the Governor, by and with the advice and consent of the Executive Council, hereby directs that the beforementioned reserve shall vest in and be held by the Shire of Dandaragan in trust for the purpose aforesaid, subject nevertheless to the powers reserved to him by section 37 of the said Act and subject to the protection and preservation of a stand of tuart trees.

G. PEARCE,  
Clerk of the Council.

Land Act 1933  
ORDERS IN COUNCIL

WHEREAS by section 34B (1) of the Land Act 1933, it is made lawful for the Governor to revoke an Order in Council issued pursuant to section 33 of that Act.

File No. 5730/914V2.—And whereas by Order in Council dated 29 March 1978 Reserve 7504 was vested in the Minister for Water Supply, Sewerage and Drainage in trust for the purpose of "Water and Conservation of Flora and Fauna".

File No. 2601/976.—And whereas by Order in Council dated 16 February 1988 Reserve No. 34674 was vested in the Shire of Mundaring in trust for the purpose of "Public Recreation".

File No. 624/78.—And whereas by Order in Council dated 17 September 1980 Reserve 36848 was vested in the Shire of Dandaragan in trust for the purpose of "Pistol Club Site" with power, subject to the approval in writing of the Minister for Lands being first obtained, to lease the whole or any portion thereof for any term not exceeding 21 years from the date of the lease.

File No. 2659/986.—And whereas by Order in Council dated 12 May 1987 Reserve 40008 (Mauds Landing Lot 51) was vested in the Commonwealth of Australia in trust for the purpose of "Radio Communications Site".

No. No. 3097/987.—And whereas by Order in Council dated 19 January 1988 Reserve 40377 was vested in the Commonwealth of Australia in trust for the purpose of "Telephone Exchange".

Now, therefore, His Excellency the Governor, by and with the advice and consent of the Executive Council, hereby directs that the beforementioned Orders in Council by revoked and the Vesting Orders cancelled accordingly.

G. PEARCE,  
Clerk of Council.

#### Local Government Act 1960.

##### ORDERS IN COUNCIL.

WHEREAS, by section 288 of the Local Government Act 1960, it shall be lawful for the Governor on request by a Council of a Municipal District, by Order published in the *Government Gazette* to declare any lands reserved or acquired for use by the public or used by the public as a street, way, public place, bridge or thoroughfare under the care, control, and management of the Council, or lands comprised in a private street, constructed and maintained to the satisfaction of the Council, or lands comprised in a private street of which the public has had uninterrupted use for a period of not less than ten years, as a public street and if the Council thinks fit, that the Governor shall declare the width of carriageway and footpaths of the public street; and whereas the Council mentioned in the schedule hereto have requested that certain lands named and described in the said schedule, which have been reserved for streets within the said Councils, be declared public streets: Now therefore, His Excellency the Governor, by and with the advice and consent of the Executive Council, doth hereby declare the said lands to be public streets and such land shall, from the date of this Order, be absolutely dedicated to the public as streets within the meaning of any law now or hereafter in force.

##### Schedule City of Gosnells

L. & S. Corres. 2074/986.

Road No. 17812 (Banksia Circle). A strip of land varying in width, commencing at a line in prolongation northwestward of the southwestern boundary of Lot 45 of Canning Location 18 (Office of Titles Diagram 36229) and extending northeastward as delineated and marked R.O.W. on Diagrams 30885, 29363 and 29364 to terminate at the southern side of Road No. 3825 (Spring Road).

Road No. 17813 (O'Dell Street). A strip of land 20.12 metres wide, commencing at the eastern terminus of O'Dell Street as shown on Office of Titles Diagram 39419 and extending northeastward and generally eastward as delineated and marked R.O.W. on Diagrams 36063, 38326 and Plans 9164 and 9165 to terminate at a line in prolongation southeastward of the easternmost northeastern boundary of Canning Location 2327 (Reserve No. 30629).

Road No. 17814 (Lester Drive). A strip of land 20.12 metres wide, commencing at a line in prolongation northwestward of the southwestern boundary of Lot 4 of Canning Location 18 (Office of Titles Diagram 42259) and extending northeastward as delineated and marked R.O.W. on Office of Titles Diagram 36063 to terminate at a line in prolongation northwestward of the northeastern boundary of Lot 6 of Location 18 (Diagram 42259).

Road No. 17815 The whole of the land delineated and marked R.O.W. on Office of Titles Diagram 44917.

(Public Plan Perth 1:2 000 18.15, 19.14, 19.15; F47 and F63—4 Chain.)

##### City of Stirling

L. & S. Corres. 3007/987.

Road No. 17808 (Phillip Way). A strip of land irregular in width, commencing at the southeastern side of Road No. 4045 (Hamilton Street) and extending generally southeastward as delineated and marked R.O.W. on Office of Titles Diagram 38756, Plan 9433 and Diagram 55170 to terminate at the northwestern and northern boundary of

Lot 1 of Perthshire Location Au (Office of Titles Diagram 10972) as shown on Diagrams 38756 and 55170.

(Public Plan Perth 1:2 000 11.31; P155-4 Chain.)

Town of Bassendean

L. & S. Corres. 1832/61.

Road No. 17796 (Carman Way). (i) A strip of land varying in width, commencing at the eastern side of Road No. 3265 (Iolanthe Street) and extending as surveyed eastward along the southern boundaries of Lots 320, 321 and 322 of Swan Location Q1 (Office Of Titles Plan 8594) thence northwards along the eastern boundaries of Lots 322, 298 to 305 inclusive (Plan 8594) and Lot 306 Drain Reserve and portion Lot 307 of Location 4761 (Plan 8594) portion Lot 307, Lot 308, portion Lot 309 of Location Q1, thence portion Lots 309 and 310 of Location 4762 to terminate as shown on the said Plan 8594 at part of the southern boundary of Lot 311 of Locations Q1 and 4762 (Plan 8594).

(ii) (widening of part) That portion of Swan Location Q1 as delineated and shown coloured brown on Lands and Surveys Diagram 72007.

(Public Plan: 1:2 000 18.31; P159-4 Chain.)

G. PEARCE,  
Clerk of the Council.

#### LAND TAX ASSESSMENT ACT 1976

##### Notice pursuant to section 50

TO Impex Limited, 643 Murray Street, West Perth, being the owner of all that land contained in Peel Estate Lot 680 being the land contained in Certificate of Title Volume 1740 Folio 717, and all of that land contained in Peel Estate Lot 678 being the land contained in Certificate of Title Volume 1648 Folio 186, all that land contained in Peel Estate Lot 676 being the land contained in Certificate of Title Volume 1648 Folio 185, being all that land contained in portion of Peel Estate Lot 683 being the land contained in Certificate of Title Volume 471 Folio 85A.

Take notice that the amount of land tax due and owing by yourself as the owner of the abovementioned land is as follows—

|                    | \$                 |
|--------------------|--------------------|
| 1. 1982/83 .....   | 1 797.16           |
| 2. 1983/84 .....   | 10 499.98          |
| 3. 1984/85 .....   | 11 751.30          |
| 4. 1985/86 .....   | 10 183.92          |
| 5. 1986/87 .....   | 10 461.01          |
| <b>Total .....</b> | <b>\$44 643.37</b> |

If an amount not less than \$34 182.36 is not paid within one year from the date of the first publication of this notice, the Commissioner of State Taxation intends to apply to the Supreme Court for an order for the sale of the abovementioned land.

P. FELLOWES,  
Commissioner of State Taxation.

#### DECLARATIONS AND ATTESTATIONS ACT 1913

IT is hereby notified for public information that the Hon. Attorney General has approved the appointment of the following persons as Commissioners for Declarations under the Declarations and Attestations Act 1913—

Barry Francis Lane of Westonia.

Michael Daniel Antonio of Westonia.

D. G. DOIG,  
Under Secretary for Law.

## JUSTICES ACT 1902

IT is hereby notified for public information that His Excellency the Governor in Executive Council has approved of the appointment of Veronica Hannah Hayward of Lot 222 Hopkinson Road, Byford and 30 St. George's Terrace, Perth to the Commission of the Peace for the State of Western Australia.

D. G. DOIG,  
Under Secretary for Law.

## JUSTICES ACT 1902

IT is hereby notified for public information that His Excellency the Governor in Executive Council has approved of the appointment of Thomas Alexander Albert Herzfeld of 9 Gladys Street, Darlington and 640 Murray Street, West Perth to the Commission of the Peace for the State of Western Australia.

D. G. DOIG,  
Under Secretary for Law.

## JUSTICES ACT 1902

IT is hereby notified for public information that His Excellency the Governor in Executive Council has accepted the resignation of Ian Thomas Begley of 9 Rusden Place, Garran, A.C.T., from the office of Justice of the Peace for the State of Western Australia.

D. G. DOIG,  
Under Secretary for Law.

## JUSTICES ACT 1902

Order under section 7

HIS Excellency the Governor acting by and with the advice of the Executive Council and under section 7 of the Justices Act 1902 has approved of the removal of the name of William Harry Burgess formerly of 30 Mosher Way, Karratha, now of 5 Evergreen Street, Clifton Beach, Queensland, from the Commission of the Peace for the State of Western Australia.

By His Excellency's Command,  
D. G. DOIG,  
Under Secretary for Law.

FLUORIDATION OF PUBLIC WATER SUPPLIES  
ADVISORY COMMITTEE

Health Department of W.A.,  
Perth, 3 June 1988.

1043/87.

1. I, KEITH JAMES WILSON, being the Minister administering the Fluoridation of Public Water Supplies Act 1966 hereby appoint the following persons to be members of the Fluoridation of Public Water Supplies Advisory Committee for the period ending 28 February 1991.

Associate Professor, D. G. Kailis—nominated by the Australian Dental Association (W.A. Branch).

Mayor J. B. D'Orazio—nominated by the Local Government Association of W.A.

Dr R. C. Godfrey—nominated by the Australian Medical Association (W.A. Branch).

2. The following persons are members of the Fluoridation of Public Water Supplies Advisory Committee by virtue of their position held within the Public Service of the State of Western Australia.

Dr C. R. Joyner,  
Mr B. S. Sanders,  
Dr J. Hosking.

KEITH WILSON,  
Minister for Health.

## INQUIRY AGENTS LICENSING ACT 1954

Application for Licence in the First Instance

To the Court of Petty Sessions at Perth.

I, LEE THOMAS GEORGE of 12 Ranger Trail, Edgewater, insurance investigator, having attained the age of 21 years, hereby apply on my own behalf for a licence under the abovementioned Act. The principal place of business will be at 12 Ranger Trail, Edgewater.

Dated 27 May 1988.

(Signed) L. T. GEORGE.

## Appointment of Hearing

I hereby appoint 5 July 1988 at 2.15 pm as the time for the hearing of the foregoing application at the Court of Petty Sessions at Perth.

Dated 27 May 1988.

(Signed) G. LAYTON,  
Clerk of Petty Sessions.

Objection to the granting of the application may be served on the applicant and the Clerk of Petty Sessions at any time prior to seven days before the date appointed for the hearing.

## POLICE AUCTION

UNDER the provisions of the Police Act 1892 unclaimed stolen and found property will be sold by public auction at the Property Tracing Section, Police Complex, Clarkson Road, Maylands on Tuesday, 21 June 1988 at 9.00 am.

Auction to be conducted by Mr K. Treloar, Acting Government Auctioneer.

B. BULL,  
Commissioner of Police.

## ROAD TRAFFIC ACT 1974

I, IAN FREDERICK TAYLOR, being the Minister for the Crown for the time being administering the Road Traffic Act 1974, acting pursuant to the powers conferred by section 83 (1) of that Act, hereby approve the suspension of Regulations made under such Act on the carriageways mentioned hereunder, within the Shire of Cuballing and nominated for the purpose of cycle racing by members/entrants of the Narrogin Cycle Club on 11 and 24 June, 16 July and 27 August 1988 between the hours of 2.00 pm and 5.00 pm.

Racing to be strictly confined to Great Southern Highway.

Dated at Perth on 20 May 1988.

IAN TAYLOR,  
Minister for Police.

## ROAD TRAFFIC 1974

I, IAN FREDERICK TAYLOR, being the Minister for the Crown for the time being administering the Road Traffic Act 1974, acting pursuant to the powers conferred by section 83 (1) of that Act, hereby approve the suspension of Regulations made under such Act on the carriageways mentioned hereunder, within the Shire of Narrogin and nominated for the purpose of cycle racing by members/entrants of the Narrogin Cycle Club on 21 and 29 May, 18 June, 2, 23, 30 July, 6, 13, 20 August, 3, 10 September, between the hours of 2.00 pm and 5.00 pm.

Racing to be strictly confined to Great Southern Highway, Clayton Road, Wickepin Road, Williams Road, Dumberning Road, Highbury West Road.

Dated at Perth on 20 May 1988.

IAN TAYLOR,  
Minister for Police.

## ROAD TRAFFIC ACT 1974

I, IAN FREDERICK TAYLOR, being the Minister for the Crown for the time being administering the Road Traffic Act 1974, acting pursuant to the powers conferred by section 83 (1) of that Act, hereby approve the suspension of Regulations made under such Act on the carriageways mentioned hereunder, within the City of Perth, and nominated for the purpose of cycle racing by members/entrants of the West Coast Veterans Cycle Club on 29 May 1988, between the hours of 8.30 am and 4.30 pm.

Racing to be strictly confined to Bold Park Drive, The Boulevard, West Coast Highway, Oceanic Drive.

Dated at Perth on 20 May 1988.

IAN TAYLOR,  
Minister for Police.

## ROAD TRAFFIC ACT 1974

I, IAN FREDERICK TAYLOR, being the Minister for the Crown for the time being administering the Road Traffic Act 1974, acting pursuant to the powers conferred by section 83 (1) of that Act, hereby approve the suspension of Regulations made under such Act on the carriageways mentioned hereunder, within the Town of Claremont and the Cities of Subiaco and Nedlands and nominated for the purpose of cycle racing by members/entrants of the Guild of Undergraduates on 6 July 1988, between the hours of 1.00 pm and 2.30 pm.

Racing to be strictly confined to Hackett Drive, The Avenue, Birdwood Parade, Jutland Parade, Victoria Avenue, Queenslea Drive, Bruce Street.

Dated at Perth on 20 May 1988.

IAN TAYLOR,  
Minister for Police.

## ROAD TRAFFIC ACT 1974

I, IAN FREDERICK TAYLOR, being the Minister for the Crown for the time being administering the Road Traffic Act 1974, acting pursuant to the powers conferred by section 83 (1) of that Act, hereby approve the suspension of Regulations made under such Act on the carriageways mentioned hereunder, within the Shire of Kalamunda and nominated for the purpose of cycle racing by members/entrants of the Western Australian Veterans on 6 June, 3 July, 7 August 1988, between the hours of 9.00 am and 10.30 am.

Racing to be strictly confined to Hardey Road, Dundas Road, Maida Vale Road.

Dated at Perth on 20 May 1988.

IAN TAYLOR,  
Minister for Police.

## ROAD TRAFFIC ACT 1974

I, IAN FREDERICK TAYLOR, being the Minister for the Crown for the time being administering the Road Traffic Act 1974, acting pursuant to the powers conferred by section 83 (1) of that Act, hereby approve the suspension of Regulations made under such Act, on the carriageways mentioned hereunder, within the Shire of Mundaring and nominated for the purpose of cycle racing by members/entrants of the Midland Cycle Club on 18 June 1988, between the hours of 2.00 pm and 4.00 pm.

Racing to be strictly confined to Morrison Road, Balfour Road, Innaminka Road, Woolloomooloo Road, Amhurst Road.

Dated at Perth on 20 May 1988.

IAN TAYLOR,  
Minister for Police.

## ROAD TRAFFIC ACT 1974

I, IAN FREDERICK TAYLOR, being the Minister for the Crown for the time being administering the Road Traffic Act 1974, acting pursuant to the powers conferred by section 83 (1) of that Act, hereby approve the suspension of Regulations made under such Act on the carriageways mentioned hereunder, within the Shires of Mundaring and Swan and nominated for the purpose of cycle racing by members/entrants of the Midland Cycle Club on 16 July 1988 between the hours of 1.45 pm and 4.30 pm.

Racing to be strictly confined to Wilkin Street, Henkin Street, Clayton Road, Military Road, Helena Valley Road, Ridge Hill Road, Midland Road, Scott Street, Clayton Road, and Katharine Street.

Dated at Perth on 20 May 1988.

IAN TAYLOR,  
Minister for Police.

## ROAD TRAFFIC ACT 1974

I, IAN FREDERICK TAYLOR, being the Minister for the Crown for the time being administering the Road Traffic Act 1974, acting pursuant to the powers conferred by section 83 (1) of that Act, hereby approve the suspension of Regulations made under such Act on the carriageways mentioned hereunder, within the Shires of Swan, Mundaring and Chittering and nominated for the purpose of cycle racing by members/entrants of the Midland Cycle Club on Saturday/Sunday, 25 and 26 June 1988 between the hours of 2.00 pm and 4.00 pm and 8.00 am and 3.00 pm, respectively.

Racing to be strictly confined to Wilkin Street, Henkin Street, Clayton Road, Military Road, Helena Valley Road, Scott Street, Samson Street, Katharine Street, Sunday Morrison Road, Frederick Street, Murial Street, Great Northern Highway, Brand Highway, Gingin-Bindoon Road, Chittering Valley Road.

Dated at Perth on 20 May 1988.

IAN TAYLOR,  
Minister for Police.

## ROAD TRAFFIC ACT 1974

I, IAN FREDERICK TAYLOR, being the Minister for the Crown for the time being administering the Road Traffic Act 1974, acting pursuant to the powers conferred by section 83 (1) of that Act, hereby approve the suspension of regulations made under such Act on the carriageways mentioned hereunder, within the City of Bunbury and the Shires of Donnybrook and Capel and nominated for the purpose of cycle races by members/entrants of the Bunbury Cycle Club on 23 July 1988 between the hours of 12 noon and 5.00 pm.

Racing to be strictly confined to Ocean Beach Drive, Bussell Highway, Capel-Donnybrook Road, South Western Highway, Boyanup Road, Lillydale Road.

Dated at Perth on 30 May 1988.

IAN TAYLOR,  
Minister for Police.

## ROAD TRAFFIC ACT 1974

I, IAN FREDERICK TAYLOR, being the Minister for the Crown for the time being administering the Road Traffic Act 1974, acting pursuant to the powers conferred by section 83 (1) of that Act, hereby approve the suspension of regulations made under such Act on the carriageways mentioned hereunder, within the Shires of Chittering and Swan and nominated for the purpose of cycle racing by members/entrants of the Western Australian Veterans on 5 June 1988, between the hours of 8.30 am and 12 noon.

Racing to be strictly confined to Great Northern Highway.

Dated at Perth on 30 May 1988.

IAN TAYLOR,  
Minister for Police.

## ROAD TRAFFIC ACT 1974

I, IAN FREDERICK TAYLOR, being the Minister for the Crown for the time being administering the Road Traffic Act 1974, acting pursuant to the powers conferred by section 83 (1) of that Act, hereby approve the suspension of regulations made under such Act on the carriageways mentioned hereunder, within the City of Canning and nominated for the purpose of a biathlon by members/entrants of St. Norbert's College on 31 July 1988, between the hours of 8.30 am and 10.00 am.

Racing to be strictly confined to Treasure Road, Railway Parade, George Street, Centre Street, Cross Street, Treasure Road.

Dated at Perth on 30 May 1988.

IAN TAYLOR,  
Minister for Police.

## ROAD TRAFFIC ACT 1974

I, IAN FREDERICK TAYLOR, being the Minister for the Crown for the time being administering the Road Traffic Act 1974, acting pursuant to the powers conferred by section 83 (1) of that Act, hereby approve the suspension of regulations made under such Act on the carriageways mentioned hereunder, within the Shire of Murray and nominated for the purpose of cycle racing by members/entrants of the West Coast Veterans Cycle Club on 5 June 1988, between the hours of 10.00 am and 12.15 pm.

Racing to be strictly confined to South West Highway, Dwellingup Road, Burnside Road, Coolup Road.

Dated at Perth on 30 May 1988.

IAN TAYLOR,  
Minister for Police.

## ROAD TRAFFIC ACT 1974

I, IAN FREDERICK TAYLOR, being the Minister for the Crown for the time being administering the Road Traffic Act 1974, acting pursuant to the powers conferred by section 83 (1) of that Act, hereby approve the suspension of regulations made under such Act on the carriageways mentioned hereunder, within the Shire of Swan, and nominated for the purpose of cycle racing by members/entrants of the West Coast Veterans Cycle Club, on 26 June 1988, between the hours of 10.00 am and 12.15 pm.

Racing to be strictly confined to Campersic Road, Padbury Avenue, Railway Parade, Lefroy Avenue, Oakover Road.

Dated at Perth on 30 May 1988.

IAN TAYLOR,  
Minister for Police.

## ROAD TRAFFIC ACT 1974

I, IAN FREDERICK TAYLOR, being the Minister for the Crown for the time being administering the Road Traffic Act 1974, acting pursuant to the powers conferred by section 83 (1) of that Act, hereby approve the suspension of regulations made under such Act on the carriageways mentioned hereunder, within the Shires of Harvey and Murray and nominated for the purpose of cycle racing by members/entrants of the West Coast Veterans Cycle Club on Sunday, 12 June 1988, between the hours of 10.00 am and 12.15 pm.

Racing to be strictly confined to South Western Highway.

Dated at Perth on 30 May 1988.

IAN TAYLOR,  
Minister for Police

## ROAD TRAFFIC ACT 1974

I, IAN FREDERICK TAYLOR, being the Minister for the Crown for the time being administering the Road Traffic Act 1974, acting pursuant to the powers conferred by section 83 (1) of that Act, hereby approve the suspension of regulations made under such Act on the carriageways mentioned hereunder, within the Shires of Murray and Serpentine-Jarrahdale and nominated for the purpose of cycle racing by members/entrants of the Western Australian Veterans Cycling Association on 12 June 1988, between the hours 9.00 am and 12 noon.

Racing to be strictly confined to South West Highway.

Dated at Perth on 30 May 1988.

IAN TAYLOR,  
Minister for Police.

## FISHERIES ACT 1905

Notice No. 357

F703/80.

PURSUANT to sections 10 and 11 of the Fisheries Act 1905 I hereby declare the following to be lawful nets—

- (a) a net of not more than 1 000 metres in length having meshes throughout of not less than 76 millimetres when used or intended to be used for catching any species of fish whatsoever in the waters specified in Part 1 of the schedule hereto provided that—
  - (i) one such net only shall be used at one and the same time by a person authorised in writing by the Director, and
  - (ii) the net is used only during the months of May, June, July, August, September and October.
- (b) a net of not more than 60 metres in length having meshes throughout of not less than 76 millimetres when used or intended to be used by the holder of a Recreational Fishing Licence authorising the holder to use a fishing net for catching any species of fish whatsoever in the waters specified in Parts 1 and 2 of the Schedule hereto, provided that one such net only shall be used at one and the same time.

Notice No. 263 published in the *Government Gazette* of 3 July 1987 is revoked.

## Schedule

## Pallinup River and Beaufort Inlet

## Part 1

All the waters of the Pallinup River and Beaufort Inlet downstream of a line drawn from Millers Point due west to the high water mark of the opposite shore of Beaufort Inlet (The Narrows).

## Part 2

All the waters of the Pallinup River its tributaries and other streams flowing into the main stream of the Pallinup River upstream from a line drawn from Millers Point due west to the high water mark of the opposite shore of Beaufort Inlet (The Narrows).

Dated 27 May 1988.

JULIAN GRILL,  
Minister for Fisheries

## TRANSFER OF LAND ACT 1893

Application D419782

TAKE notice that Rocco Rechichi Nominees Pty Ltd of 26 Victoria Road, Midland has made application to be registered under the Act as proprietor of an estate in fee simple in possession in the land situated at 43 Wroxton Street, Midland being Lot 26 on Plan 2130.

All persons other than the applicant claiming any estate right title or interest in the above land and desiring to object to the application are required to lodge in this office on or before 27 June 1988 a caveat forbidding the land being brought under the operation of the Act.

D. L. MULCAHY,  
Registrar of Titles.

File No. 624/78.—No. 36848 (Victoria District) "Pistol Club Site" to comprise Location 11270 as surveyed and delineated on Land Administration Diagram 88443 and of its area being reduced to 1.004 5 hectares accordingly. (Plan Jurien Regional 1:10 000 and Boullanger and Hill River 1:50 000 (Fraser Street).)

N. J. SMYTH,  
Executive Director.

#### LAND ACT 1933

##### Reserves

Department of Land Administration,  
Perth, 3 June 1988.

HIS Excellency the Governor in Executive Council has been pleased to set apart as Public Reserves the land described below for the purposes therein set forth.

File No. 1317/987.

PLANTAGENET.—No. 40100 (Parklands), Location No. 7618 (122.460 4 ha). (Original Plan 16728, Public Plan Noorubup 1:25 000 SW and Two People's Bay 1:25 000 NW (Kalgan River in the Shire of Albany).)

File No. 1318/987.

PLANTAGENET.—No. 40101 (Conservation of Flora and Fauna), Location No. 7619 (127.001 ha). (Original Plan 16727, Public Plan Noorubup 1:25 000 SW (Moorialup Creek in the Shire of Albany).)

File No. 1944/985.

AVON.—No. 40504 (Quarry), Location No. 28887 (formerly portion of Avon Location 15330) (11.515 9 ha). (Original Plan 16587, Public Plan Bruce Rock 1:50 000 (Bruce Rock-Doodlakine Road).)

File No. 725/988.

COCKBURN SOUND.—No. 40505 (Hospital and Allied Purposes), Location No. 2945 (formerly portion of Cockburn Sound Location 16 and being Lot 202 on Diagram 59665) (20.253 5 ha). (Diagram 88327. Public Plan Mandurah and Environs 1:2 000 08.40 (Lakes Road).)

File No. 2475/986.

HOPETOUN.—No. 40521 (Television Transmitting Station), Lot No. 563 (196 square metres). (Diagram 88332, Public Plan Hopetoun 1:2 000 34.01 (off Veal Street).)

File No. 2140/987.

BUNBURY.—No. 40525 (Public Recreation), Lot No. 699 (formerly portion of Bunbury Lot 496 and being Lot 151 on Plan 16017) (2 952 square metres). (Public Plan Bunbury 1:2000 2.28 and 2.29 (Brittain Road).)

File No. 644/982.

VICTORIA.—No. 40535 (Cemetery), Location No. 11741 (2.541 5 ha). (Diagram 88443, Public Plan Boullanger and Hill River 1:50 000 and Jurien Regional 1:10 000 (Fraser Street).)

N. J. SMYTH,  
Executive Director.

#### AMENDMENT OF RESERVES

Department of Land Administration,  
Perth, 3 June 1988.

HIS Excellency the Governor in Executive Council has been pleased to approve, under section 37 of the Land Act 1933 of the amendment of the following reserves—

File No. 2168/69.—No. 18865 (Victoria District) "Excepted from Sale" to exclude that portion now comprised in Location 11741 as surveyed and shown delineated on Land Administration Diagram 88443 and of its area being reduced to about 1 847.591 8 hectares accordingly. (Plan Jurien Regional (Fraser Street).)

File No. 5594/50.—No. 23194 (Plantagenet District) "Public Utility" to comprise Plantagenet Location 5321 as delineated and shown bordered red on Land Administration Original Plan 16728 and Plantagenet Location 6768 and of its area being reduced to 84.099 5 hectares accordingly. (Plan Noorubup 1:25 000 S.W. and Two People's Bay 1:25 000 N.W. (near Oyama Road).)

#### CANCELLATION OF RESERVES

Department of Land Administration,  
Perth, 3 June 1988.

HIS Excellency the Governor in Executive Council has been pleased to approve, under section 37 of the Land Act 1933 of the cancellation of the following reserves—

File No. 15289/99.—No. 6990 (Mount Morgans Town Lot 65) "Government Buildings". (Plan Mount Morgans Townsite (King Street).)

File No. 7570/00.—No. 7511 (Mount Morgans Town Lot 304) "Schoolsite". (Plan Mount Morgans Townsite (King Street).)

File No. 10716/01 Dup.—No. 7982 (Mount Morgans) "Warden's Quarters". (Plan Mount Morgans Townsite.)

File No. 14029/01.—No. 8561 (Weld District) "Rifle Range". (Plan Laverton 1:250 000.)

File No. 9913/04.—No. 9491 (Mount Morgans) "Officials Quarters". (Plan Mount Morgans Townsite (near King Street).)

File No. 3512/910 Dup.—No. 16041 (Kyarra Location 7) "Timber". (Plan Glengarry 1:250 000 (near the Kalgoorlie-Meekatharra Road).)

File No. 9641/09.—No. 17751 (Kyarra Location 18) "Timber for Settlers". (Plan Glengarry 1:250 000.)

File No. 2902/960.—No. 26930 (Wyalkatchem Lot 314) "Use and Requirements of the Government Employees Housing Authority". (Plan Wyalkatchem 1:2 000 23.31 (corner Piesse and Swan Streets).)

N. J. SMYTH,  
Executive Director.

#### CHANGE OF PURPOSE OF RESERVES

Department of Land Administration,  
Perth, 3 June 1988.

HIS Excellency the Governor in Executive Council has been pleased to approve, under section 37 of the Land Act 1933 of the change of purpose of the following reserves—

File No. 5594/50.—No. 23194 (Plantagenet Locations 5321 and 6768) being changed from "Public Utility" to "Gravel". (Public Plan Noorubup 1:25 000 S.W. and Two People's Bay 1:25 000 N.W. (near Oyama Road).)

File No. 1040/962.—No. 27040 (Canning Location 1935) being changed from "Recreation" to "Public Recreation". (Public Plan Perth 1:2 000 18.23 (Acton Avenue).)

File No. 392/963.—No. 27050 (Swan Location 7734) being changed from "Recreation" to "Public Recreation". (Public Plan Perth 1:2 000 18.23 (Belinda Avenue).)

File No. 2179/64.—No. 27737 (Swan Location 7928) being changed from "Recreation" to "Public Recreation". (Public Plan Perth 1:2 000 18.23 (Robinson Avenue).)

File No. 2559/64.—No. 28064 (Swan Location 7992) being changed from "Recreation" to "Public Recreation". (Public Plan Perth 1:2 000 18.24 (Beverley Road).)

File No. 1843/964.—No. 28114 (Wellington Location 4983) being changed from "Recreation" to "Public Recreation". (Public Plan Bunbury 1:2 000 03.29 (Wallrodt Crescent).)

File No. 2895/66.—No. 28304 (Wellington Location 4995) being changed from "Recreation" to "Public Recreation". (Public Plan Bunbury 1:2 000 02.31 (Forster Street).)

File No. 706/970.—No. 31008 (Swan Location 8623) being changed from "Recreation" to "Public Recreation". (Public Plan Perth 1:2 000 31.34 (Bentley Street).)

File No. 3696/69.—No. 31533 (Wellington Locations 5105 and 5106) being changed from "Recreation" to "Public Recreation". (Public Plan Bunbury 1:2 000 02.30 (Hawkins Street).)

N. J. SMYTH,  
Executive Director.

## LAND ACT 1933

Notice of Intention to Grant a Special Lease  
Under Section 116Department of Land Administration,  
Perth, 13 May 1988.

Corres. 1058/66.

IT is hereby notified that it is intended to grant a lease of Forrest Location 35 to Sandor Balogh for a term of 21 years for the purpose of "Parking and Horticulture".

N. J. SMYTH,  
Executive Director.

- (c) Details of cost estimates, related to stages of development.
- (d) Details of sources/s of funds.
- (e) Details of any previous experience in the development and/or management of similar projects.

Applications will be received for the lot up to and including 4.00 pm, Wednesday, 6 July, 1988 at the Department of Land Administration, Perth, accompanied by a deposit of \$2 750 together with the required development details and completed Application and Land Board Questionnaire Forms.

## General Information

The Minister for Lands reserves the right to refuse any application on the grounds that the proposed development and/or development programme is inadequate or unsuitable or that the applicant has failed to show adequate capacity to fund his development programme.

Subject to agreement between the purchaser and the Minister, the foregoing development obligations may be varied or added to from time to time.

All improvements on the land (if any) are the property of the Crown and shall be paid for as the Minister may direct, whose valuation shall be final and binding on the purchaser.

N. J. SMYTH,  
Executive Director.

## LAND ACT 1933

## Land Release

Department of Land Administration,  
Perth, 3 June 1988.

Corres. 2500/83.

HIS Excellency the Governor in Executive Council has been pleased to approve under section 45A of the Land Act 1933 the sale of Laverton Lot 500 having an area of 3 122 square metres for the purpose of "Extensions to Hotel" at a purchase price of \$27 500 subject to the conditions stated.

## Conditions of Sale

1. The purchaser shall within six months next following the date of approval of the application, in accordance with detailed specifications approved by the Shire of Laverton, commence to construct "Hotel Extensions" or cause the construction to be commenced and thereafter diligently proceed with and complete development to a minimum of eight (8) accommodation units and a bottle shop to enable the issue of a Crown Grant. If this requirement has not been finalised within two years from the date of approval of the application, the land may be absolutely forfeited together with all purchase money and fees that may have been paid.

2. The purchaser shall agree in writing to amalgamate this lot with his existing holding.

## Terms of Sale

An instalment equal to 10 per cent of the purchase price is payable on application and the balance is payable within 12 months from the date of approval of application by four quarterly instalments on the first days of January, April, July and October. The first of these instalments shall become due and payable on the first day of the quarter next following the date of approval of application.

On payment of the 10 per cent instalment, a licence will be issued upon which a mortgage may be registered.

The amount outstanding during the 30 days immediately following the date of allocation shall be interest free, but all moneys outstanding after that period shall be subject to interest at the rate of 13.6 per cent per annum, calculated at quarterly rests on the balance outstanding at the end of the previous quarter. Such interest shall be due and payable with the prescribed instalments.

However, nothing shall prevent the balance of purchase money being paid at an earlier date should the purchaser so desire, but a Crown Grant (freehold) will not issue until the conditions under which the land was released have been complied with.

A Crown Grant fee of \$55, plus an additional Assurance Fund fee calculated at .002 per cent of the purchase price is payable with the final instalment.

Should the purchaser fail to pay the moneys as prescribed, the land may be absolutely forfeited together with all purchase moneys and fees that may have been paid.

## Method of Application

Intending applicants shall submit with their applications:

- (a) Detailed plans of the proposed development recognising the Town Planning Regulations and Buildings By-laws as administered by the Shire of Laverton.
- (b) Details of the timing of the proposed development programme, including details of staging where proposed, as from the date of allocation of the site.

## LAND ACT 1933

## Land Release

Department of Land Administration,  
Perth, 3 June 1988.

Corres. 1223/985.

THE Minister for Lands has approved the sale under section 45B of the Land Act 1933 of Swan Location 11114 having area of 506 square metres being made available for sale to adjoining landholders only for the purpose of "Residence" at the purchase price of \$10 500.

The successful purchaser shall agree in writing to amalgamate Swan Location 11114 with his adjoining lot.

Applications must be lodged at the Department of Land Administration, Perth on or before 4.00 pm Tuesday, 7 June 1988.

(Public Plan Perth 2 000 17-33.)

N. J. SMYTH,  
Executive Director.

## LAND ACT 1933

## Land Release

Department of Land Administration,  
Perth, 3 June 1988.

Corres. No. 480/983V3.

HIS Excellency, the Governor in Executive Council has been pleased to approve under section 45A of the Land Act 1933 of the sale of Kununurra Lot 2252 comprising an area of 1.467 4 hectares for the purpose of "Shopping Centre" at the purchase price of \$285 000 and subject to the conditions stated.

## Conditions of Sale

1. The purchaser shall within six months next following the date of approval of the sale of the land, in accordance with the plan of development approved by the Minister for Lands and in accordance with detailed specifications approved by the Shire of Wyndham-East Kimberley, commence to construct or cause to commence to construct a shopping complex and thereafter diligently proceed with and complete or cause to complete the construction of the Shopping Complex within two years from the date of approval of the sale of the land, in accordance with the approved plan of development and approved specifications.

If this condition has not been complied with, in the time prescribed, the land may be forfeited together with all the purchase money and fees that may have been paid.



2. The successful applicant shall undertake, in writing, to proceed with development in accordance with the conditions of sale and in accordance with the approved plan of development and shall acknowledge, in writing, that alteration to the plan of development will not be permitted unless approved, in writing, by the Minister for Lands.

3. The purchaser shall be responsible for the re-location of any services (roads, water, deep sewerage and power) necessitated by development of the lot.

4. All costs associated with the provision of additional power requirements shall be met by the purchaser. (Further information is given under the heading—Advice to Applicants.)

5. The purchaser shall relocate, to the requirements of Telecom Australia or grant an easement in favour of Telecom Australia over the Telecom cable which traverses Kununurra Lot 2252 as shown on the sketch appended to this advice and shall be responsible for all costs involved.

6. The lot shall be filled to a level approved by the Water Authority of Western Australia to satisfy any requirements for gravity connections in respect of sewerage disposal.

(Further information is given under the heading—Advice to Applicants).

#### Terms of Sale

An instalment equal to 10 per cent of the purchase price is payable on application and balance of purchase money is payable within 12 months by four quarterly instalments on the first days of January, April, July and October. The first instalment shall become due and payable on the first day of the quarter next following the date of approval of application. Following payment of the above instalment a Crown Licence will be available, upon which a mortgage can be registered. A Crown Grant (Freehold) will not issue until the purchaser has complied with the specified conditions.

The amount outstanding during the 90 days immediately following the date of allocation shall be interest free, but all moneys outstanding after that period shall be subject to interest at the rate of 13.6 per cent per annum, calculated at quarterly rests on the balance outstanding at the end of the previous quarter. Such interest shall be due and payable with the prescribed instalments.

Nothing shall prevent the balance of purchase money being paid at an earlier date should the purchaser so desire, but a Crown Grant (Freehold) will not issue until the conditions under which the land was released have been complied with.

Should the purchaser fail to pay the moneys as prescribed, the land may be forfeited together with all purchase money and fees that may have been paid. A Crown Grant fee of \$55 plus an additional Assurance Fund Fee of \$570 is payable with the final instalment.

#### Method of Application

Intending applicants shall submit with their applications—

- (a) Detailed plans of the proposed development in compliance with the Town Planning Regulations and Building By-laws as administered by the Shire of Wyndham-East Kimberley including reference to provision of parking, use of suitable building materials and landscaping proposals.
- (b) Details of timing of the proposed development programme, including details of staging where proposed, as from the date of allocation of the site.
- (c) Details of cost estimates, related to stages of development.
- (d) Details of source/s of funds.
- (e) Details of any previous experience in the development and/or management of similar projects.

A person in the employ of the State must apply through the Executive Director, Department of Land Administration for the Governor's permission to hold this land. Written approval of the Permanent Head concerned should accompany such application.

Applications must be lodged at the Department of Land Administration, Perth, on or before 4.00 pm, Wednesday, 3 August 1988 accompanied by a deposit of \$28 500 together with the required development details and completed Application and Land Board Questionnaire forms.

All applications lodged on or before that date will be treated as having been received on the closing date, and if there are more applications than one for the lot, the application to be granted will be decided by the Land Board.

#### General Information

The Minister for Lands reserves the right to refuse any application on the grounds that the proposed development and/or development programme is inadequate or unsuitable or that the applicant has failed to show adequate capacity to fund his development programme.

Prior to the commencement of construction, the Minister shall advise the purchaser of the extent of development that will be necessary to enable the issue of a Crown Grant (Freehold).

Following acceptance of the plan of development, the successful applicant shall be required to proceed with development in accordance with the conditions of sale. Alteration to the approved plan of development will not be permitted unless approved in writing by the Hon. Minister for Lands. Should the plan of development require amendment, the Minister will consult the purchaser, Department of Land Administration and Shire of Wyndham-East Kimberley before a decision is made.

#### Concept and Zoning

In 1987 expressions of interest were invited for the development of the site. Six potential developers submitted development proposals.

It is envisaged that the proposed development will provide for a supermarket, speciality shops and a pedestrian air-conditioned mall with provision for onsite car parking bays together with an attractive landscaping treatment.

Lot 2252 is zoned Town Centre in the Kununurra Town Planning Scheme No. 4 and is subject to a Development Policy adopted by the Shire of Wyndham-East Kimberley.

To ensure compliance with the Scheme and the Development Policy, the developer will be required to liaise with the Shire of Wyndham-East Kimberley in the planning of development for the site.

Ongoing liaison with Council Officers will also need to be maintained to ensure agreement is reached over standards of development, future maintenance and satisfactory arrangements for public access, car parks and drainage.

#### Advice to Applicants

Intending applicants are required to assess the suitability of existing services (roads, water, deep sewerage and power) in regard to the proposed development.

The developer shall consult and liaise with servicing authorities as to the location and extent of existing services and shall be responsible for relocation of any services necessitated by the proposed development.

Although the site is reticulated with aerial power mains, the capacity is limited and would not be capable of supplying a shopping centre.

Depending on a developer's requirements additional transformer capacity would have to be installed. It is likely that the development will require the establishment of ground mounted substations within the development area adjacent to any load centre.

Intending applicants are advised to negotiate with the State Energy Commission on the provision of power and transformers to the site, together with matters in connection with location and construction of the power service.

The provision of additional power requirements and costs shall be borne by the developer.

A Telecom Australia cable traverses Kununurra Lot 2252 in the position shown on the sketch. The developer will be required to negotiate with Telecom its relocation or an easement and to meet any costs.

Sewerage connections are available via outlets in the southeast and northwest corners. Without fill only a limited portion of the lot may be gravity sewered. In order to satisfy requirements for gravity connections, fill must be placed to a minimum level of R.L. 48 AHD in the area shown on the sketch. The Water Authority of Western Australia requires verification of the final levels of the site.

All improvements on the land (if any) are the property of the Crown and shall be paid for as the Minister may direct, whose valuation shall be final and binding on the purchaser.

The Minister for Lands and or the Department of Land Administration shall not be liable for any costs incurred by an applicant, whether successful or not, in the preparation of a submission for Kununurra Lot 2252.

(Public Plan Kununurra 23:16.)

N. J. SMYTH,  
Executive Director.

## LAND ACT 1933

## Land Release

Department of Land Administration,  
Perth, 3 June 1988.

THE undermentioned allotments of land are now open for sale pursuant to the provisions of Part IV of the Land Act 1933 and are to be sold by public auction by order of the Minister for Lands at the place and on the date stated, at the upset prices and subject to the conditions specified hereunder.

## Broom Townsite

File 380/956.

Lot; Street; Area (square metres); Upset price.

2110; corner Demarchi and Taylor Roads; 854; \$28 800.  
2111; Demarchi Road; 846; \$28 500.  
2112; Demarchi Road; 840; \$28 300.  
2113; Demarchi Road; 840; \$28 300.  
2114; Demarchi Road; 840; \$28 300.  
2115; Demarchi Road; 844; \$28 400.  
2116; Demarchi Road; 848; \$28 600.  
2117; Demarchi Road; 758; \$25 500.  
2118; Demarchi Road; 733; \$24 700.  
2119; Demarchi Road; 742; \$25 000.  
2120; Demarchi Road; 742; \$25 000.  
2156; Charles Road; 733; \$24 700.  
2157; Charles Road; 814; \$27 400.  
2158; corner Charles and Demarchi Roads; 1 033; \$34 800.  
2159; Demarchi Road; 770; \$26 000.  
2183; corner Demarchi and Harman Roads; 898; \$30 300.  
2184; Demarchi Road; 862; \$29 000.  
2185; Demarchi Road; 849; \$28 600.  
2186; Demarchi Road; 810; \$27 300.  
2187; Demarchi Road; 810; \$27 300.  
2188; Demarchi Road; 810; \$27 300.  
2189; Demarchi Road; 817; \$27 500.  
2190; corner Demarchi and Dolby Roads; 920; \$31 000.  
2191; corner Demarchi and Dolby Roads; 853; \$28 600.  
2192; Demarchi Road; 880; \$29 700.  
2193; corner Demarchi Road and Edgar Court; 911; \$30 700.  
2194; Edgar Court; 981; \$33 000.  
2195; Edgar Court; 1 083; \$36 500.  
2196; Edgar Court; 971; \$32 700.  
2197; corner Demarchi Road and Edgar Court; 848; \$28 600.  
2198; Demarchi Road; 949; \$32 000.  
2199; corner Demarchi and Charles Roads; 1 035; \$34 900.  
2247; Demarchi Road; 833; \$28 100.  
2248; corner Demarchi and McKenzie Roads; 892; \$31 100.  
2249; McKenzie Road; 928; \$31 300.  
2250; McKenzie Road; 791; \$26 700.  
2251; McKenzie Road; 791; \$26 700.  
2252; McKenzie Road; 791; \$26 700.  
2253; McKenzie Road; 849; \$28 600.  
2255; McKenzie Road; 921; \$31 100.  
2352; Dolby Road; 810; \$27 300.  
2353; Fox Court; 1 002; \$33 800.  
2354; Fox Court; 1 004; \$33 800.  
2355; Fox Court; 950; \$32 000.  
2356; Fox Court; 947; \$31 900.  
2357; corner Harman Road and Fox Court; 933; \$31 500.  
2358; Harman Road; 872; \$29 400.  
2359; Harman Road; 868; \$29 300.  
2360; Harman Road; 1 250; \$42 100.  
2416; Dolby Road; 838; \$28 300.  
2417; Dolby Road; 986; \$33 200.  
2418; Dolby Road; 782; \$26 400.  
2419; Dolby Road; 782; \$26 400.  
2420; corner Harman and Dolby Roads; 798; \$26 900.  
2421; corner Harman Road and Fox Court; 780; \$26 700.  
2422; Fox Court; 782; \$26 400.  
2423; Fox Court; 850; \$28 700.

2424; Fox Court; 1 160; \$39 100.

2425; Fox Court; 816; \$27 500.

2426; Fox Court; 738; \$24 900.

Saturday, 9 July 1988 at 9.30 am in the Broome Civic Centre.

(Public Plan Broome 29.15.)

The lots are sold subject to the following condition *viz*, purchases by agents will need to be ratified by the principal.

N. J. SMYTH,  
Executive Director.

## LAND ACT 1933

## Land Release

Department of Land Administration,  
Perth, 3 June 1988.

THE undermentioned allotments of land are now open for sale pursuant to the provisions of Part IV of the Land Act 1933 and are to be sold by public auction by order of the Minister for Lands at the place and on the date stated, at the upset prices and subject to the condition specified hereunder.

## Kununurra Townsite

File 289/962.

Lot; Street; Area (square metres); upset price.

1765; Hibiscus Drive; 822; \$19 950.  
1767; Hibiscus Drive; 842; \$20 500.  
1768; Hibiscus Drive; 770; \$18 700.  
1769; Hibiscus Drive; 805; \$19 600.  
1772; Casuarina Way; 924; \$23 500.  
1774; Casuarina Way; 831; \$20 200.  
1775; Casuarina Way; 796; \$19 400.  
1776; Casuarina Way; 784; \$19 100.  
1777; Casuarina Way; 876; \$21 300.  
1779; Casuarina Way; 800; \$19 400.  
1781; Casuarina Way; 770; \$18 700.  
1782; Casuarina Way; 779; \$18 900.  
1783; Casuarina Way; 824; \$20 100.  
1785; Casuarina Way; 755; \$18 400.  
1786; Casuarina Way; 748; \$18 200.  
1787; Casuarina Way; 770; \$18 700.  
1788; corner Casuarina Way and Bossea Street; 778; \$18 900.  
1789; Bossea Street; 8333; \$20 300.  
1790; corner Bossea Street and Kapok Court; 931; \$23 800.  
1791; Kapok Court; 798; \$19 400.  
1794; Kapok Court; 926; \$23 500.  
1796; Kapok Court; 786; \$19 100.  
1798; corner Bossea Street and Kapok Court; 759; \$18 500.  
1799; corner Bossea Street and Palm Court; 757; \$18 500.  
1800; Palm Court; 770; \$18 700.  
1801; Palm Court; 770; \$18 700.  
1802; Palm Court; 770; \$18 700.  
1804; Palm Court; 899; \$21 800.  
1805; Palm Court; 780; \$18 900.  
1807; Palm Court; 1 095; \$27 500.  
1808; Palm Court; 770; \$18 700.  
1809; corner Palm and Lotus Courts; 826; \$20 200.  
1810; Lotus Court; 847; \$20 600.  
1812; Lotus Court; 1 012; \$25 600.  
1813; Lotus Court; 976; \$24 900.  
1814; Lotus Court; 960; \$24 800.  
1815; Lotus Court; 828; \$20 300.  
1816; corner Lotus and Palm Courts; 784; \$19 100.  
1817; Palm Court; 770; \$18 700.  
1818; corner Bossea Street and Palm Court; 781; \$19 100.  
1819; Bossea Street; 850; \$20 700.  
1820; Bossea Street; 774; \$18 800.  
1823; Bossea Street; 768; \$18 700.  
1825; Bossea Street; 770; \$18 700.

1826; Bossea Street; 770; \$18 700.

1830; Bossea Street; 770; \$18 700.

1831; Bossea Street; 770; \$18 700.

Thursday, 7 July 1988 at 1.30 pm in the Kununurra Leisure Centre.

(Public Plan Kununurra 23.15 and 23.16.)

The Lots are sold subject to the following conditions—

- (a) purchases by agents will need to be ratified by the principal;
- (b) subject to examination of survey.

N. J. SMYTH,  
Executive Director.

such road is hereby temporarily closed and permission is granted to the adjoining owner to place fences across this road and to maintain such fences until further notice.

No. 196. All that portion of surveyed road extending eastward through Plantagenet Location 7215; from a line in prolongation northward of the western boundary of the southern severence of the said Location to its terminus at the western boundary of Reserve No. 14941. (Public Plan Haul Off Rock 1:50 000.)

N. J. SMYTH,  
Executive Director.

LOCAL GOVERNMENT ACT 1960

Temporary Closure of Road

Shire of Albany

Department of Land Administration,  
Perth, 3 June 1988.

Corres. 511/987.

IT is hereby notified that the Minister for Lands, having approved, on the recommendation of the Shire of Albany, of the following road being temporarily closed under the provisions of section 292 of the Local Government Act 1960,

CORRIGENDUM

LOCAL GOVERNMENT ACT 1960

Department of Land Administration,  
Perth, 3 June 1988.

Land Administration File 2301/73.

IN the notice appearing at page 914 of the *Government Gazette* dated 25 March 1988, under the heading Dardanup, part (a) line 4, read "Wellington" in lieu of "Nelson".

N. J. SMYTH,  
Executive Director.

L.A. 408/88

*Public Works Act 1902; Local Government Act 1960*

NOTICE OF INTENTION TO TAKE OR RESUME LAND

THE Minister for Works hereby gives notice, in accordance with the provisions of section 17 (2) of the Public Works Act 1902 that it is intended to compulsorily acquire on behalf of the City of Armadale under section 17 (1) of that Act, the piece or parcel of land described in the schedule hereto for road purposes, and that the said piece or parcel of land is marked off and coloured orange on the plan at page 2 of Land Administration file 408/88 copies of which may be inspected at the Department of Land Administration, Perth, and at the Office of the City of Armadale.

Schedule

| No. | Owner or Reputed Owner                          | Occupier or Reputed Occupier                    | Description  | Area (approx.) |
|-----|---|---|--|----------------|
| 1.  | Battista Della-Vedova and Giovanna Della-Vedova | Battista Della-Vedova and Giovanna Della-Vedova | Portion of Canning Location 16a and being part of the land comprised in Certificate of Title Volume 1053 Folio 798 | 1.089 ha       |

Dated 3 June 1988.

N. J. SMYTH,  
Executive Director,  
Department of Land Administration.

L.A. 2669/987

*Public Works Act 1902; Local Government Act 1960*

NOTICE OF INTENTION TO TAKE OR RESUME LAND

THE Minister for Works hereby gives notice, in accordance with the provisions of section 17 (2) of the Public Works Act 1902 that it is intended to compulsorily acquire on behalf of the Shire of Boddington under section 17 (1) of that Act, the piece or parcel of land described in the schedule hereto for Road Purposes, and that the said piece or parcel of land is marked off and coloured blue on the print at page 5 of Land Administration File 2669/987 copies of which may be inspected at the Department of Land Administration, Perth, and at the Office of the Shire of Boddington.

Schedule

| No. | Owner or Reputed Owner | Occupier or Reputed Occupier | Description   | Area (approx.) |
|-----|------------------------|------------------------------|---|----------------|
| 1.  | Charles Stuart .....   | Charles Stuart.....          | Portion of Williams Location 7688 and being part of Lot 3 on Plan 7923 and being part of the Land comprised in Certificate of Title Volume 1300 folio 683 | 3.72 ha.       |

Dated 3 June 1988.

N. J. SMYTH,  
Executive Director,  
Department of Land Administration.

## LOCAL GOVERNMENT ACT 1960

## Closure of Streets

WHEREAS Raymond Eric Petty and Jennifer Anne Petty being the owners of the land which adjoins the street hereunder described have agreed to the request of the City of Fremantle to close the said street—

## Fremantle

File No. 2350/986.

Closure No. F 58.

All that portion of Brockman Place, South Fremantle, shown bordered blue on Land Administration Diagram 88515.

(Public Plan Perth 1:2 000 07.11.)

WHEREAS the City of Stirling being the owner of the land which adjoins the street hereunder described requests the closure of the said street.

## Stirling

File No. 3001/980.

Closure No. S 348.

All that portion of Hunt Place shown bordered blue on Lands and Surveys Diagram 87134.

(Public Plan Perth 1:2 000 16.26)

(This notice hereby supersedes road closure notice No. S 348 appearing in the *Government Gazette* dated 13 May 1988, page 1607).

And whereas the above Councils have requested closure of the said streets; and whereas the Governor in Executive Council has approved this request, it is notified that the said streets are hereby closed.

N. J. SMYTH,  
Executive Director.

## LOCAL GOVERNMENT ACT 1960

Department of Land Administration,  
Perth, 3 June 1988.

IT is hereby declared that, pursuant to the resolution of the Shire of Boulder passed at a meeting of the Council held on or about 20 May 1981 the undermentioned lands have been set apart, taken, or resumed under section 17 of the Public Works Act 1902, for the purpose of a new road, that is to say—

## Boulder

1632/981.

Road No. 17033 (Eastern By-Pass Road). A strip of land, varying in width, commencing at the northeastern side of Road No. 16095 (Lane Street) at a southwestern boundary of vacant Crown land and extending as surveyed and as delineated and coloured light and dark brown on Original Plan 15383 northeastward through vacant Crown land and South Boulder Agricultural Area Lots F151, F152, F121 and F62 to terminate at the western side of a surveyed road (Chesapeake Street). The intersecting portions of Hamilton Street, Leviathan Street, Columbia Street, Chaffers Street and surveyed roads are hereby superseded.

(Public Plan Kalgoorlie Boulder 30.32 and 30.33; Kalgoorlie-Boulder Sheet—3.)

IT is hereby declared that, pursuant to the resolution of the Shire of Boyup Brook passed at a meeting of the Council held on or about 19 March 1986 the undermentioned lands have been set apart, taken, or resumed under section 17 of the Public Works Act 1902, for the purpose of a new road, that is to say—

## Boyup Brook

1348/986.

Road No. 5210 (Rogers Road). (i) (Extension) A strip of land 20.12 metres wide, widening in part, commencing at the southern terminus of the existing road at Road No. 4239 and extending as surveyed southwards along the western bound-

ary of the southernmost severance of Nelson Location 2484 onward to and along part of the western boundary of Location 12024 to terminate at a line in prolongation eastward of the southern boundary of Location 12023.

(ii) (Widening of part). That portion of Nelson Location 12023 as delineated and shown coloured dark brown on Land Administration Diagram 88232.

421 square metres being resumed from Nelson Location 12023.

(Public Plan Evans S.E. 1:25 000; 415A/40 Chain)

IT is hereby declared that, pursuant to the resolution of the Shire of Bridgetown-Greenbushes passed at a meeting of the Council held on or about 26 May 1987 the undermentioned lands have been set apart, taken, or resumed under section 17 of the Public Works Act 1902, for the purpose of a new road, that is to say—

## Bridgetown-Greenbushes

1324/985.

Road No. 1489 (Widening of part). That portion of State Forest No. 30 as delineated and coloured dark brown on Land Administration Diagram 87781.

State Forest 30 is hereby reduced by 50 square metres.

(Public Plan Mester Townsite.)

IT is hereby declared that, pursuant to the resolution of the Town of Geraldton passed at a meeting of the Council held on or about 14 January 1987 the undermentioned lands have been set apart, taken, or resumed under section 17 of the Public Works Act 1902, for the purpose of a new road, that is to say—

## Geraldton

548/987.

Road No. 17810 (Fitzgerald Street). (i) A strip of land 20.12 metres wide, commencing at a line in prolongation northeastward of the northwestern side of Stanley Street and extending northwestward as surveyed along the northeastern boundaries of Lots 15 and 14 of Geraldton Town Lot 388 (Office of Titles Diagram 14161) Lots 8, 9 and portion Lot 10 of Town Lot 387 (Plan 1051) portion Lot 10, Lots 11, 12 and 14 of Town Lot 386 (Plan 1051) to terminate at a line in prolongation northeastward of the northwestern boundary of the last mentioned Lot.

(ii) (Widening of part) That portion of Geraldton Lot 695 as delineated and shown coloured dark brown on Land Administration Diagram 88147.

8 square metres being resumed from Geraldton Lot 695.

(Public Plan Geraldton 1:2 000 14.14, 15.14; G20-4 Chain)

IT is hereby declared that, pursuant to the resolution of the City of Gosnells passed at a meeting of the Council held on or about 13 November 1987 the undermentioned lands have been set apart, taken, or resumed under section 17 of the Public Works Act 1902, for the purpose of a new road, that is to say—

## Gosnells

806/980.

Road No. 17819 (Dellar Road). (i) A strip of land 20.12 metres wide, commencing at a line in prolongation north-eastward of the southeastern boundary of Lot 50 of Canning Location 13 (Office of Titles Diagram 64961) and extending as surveyed northwestward along the northeastern boundaries of the said Lot 50 and Lot 391 of Location 13 (Plan 3327 (4)) to terminate at a line in prolongation northeastward of the northwestern boundary of the last mentioned lot.

(ii) (Widening of parts) That portion of Canning Location 13 as delineated and coloured dark brown on Land Administration Diagram 88102.

1 404 square metres being resumed from Canning Location 13.

(Public Plan Perth 1:2 000 22.14; 1 c/20 S.W. Chain.)

IT is hereby declared that, pursuant to the resolution of the Shire of West Arthur passed at a meeting of the Council held on or about 13 June 1984 the undermentioned lands have been set apart, taken, or resumed under section 17 of the Public Works Act 1902, for the purpose of a new road, that is to say—

## West Arthur

1695/984.

Road No. 17806 (Knapp Road). (i) A strip of land 20.12 metres wide, commencing at a line in prolongation southward of the western boundary of the northern severance of Williams Location 4795 and extending as surveyed generally eastward and northeastward through the said Location to terminate at a line in prolongation southward of the eastern boundary of the northern severance of the said Location 4795.

(ii) (widening of part) That portion of Williams Location 4795 as delineated and shown coloured dark brown on Land Administration Diagram 88240.

9 957 square metres being resumed from Williams Location 4795.

(Public Plan Hillman S.W. 1:25 000; 410C/40.)

IT is hereby declared that, pursuant to the resolution of the Shire of Kalamunda passed at a meeting of the Council held on or about 23 September 1986 the undermentioned lands have been set apart, taken, or resumed under section 17 of the Public Works Act 1902, for the purpose of a new road, that is to say—

## Kalamunda

1870/77.

Road No. 3358 (Kelvin Road) (widening of part). That portion of Canning Location 451 as delineated and shown coloured dark brown on Land Administration Diagram 88230.

7 256 square metres being resumed from Canning Location 451.

(Public Plan Perth 1:2 000 23.18; K 17-4 Chain.)

IT is hereby declared that, pursuant to the resolution of the Shire of Carnarvon passed at a meeting of the Council held on or about 24 March 1987 the undermentioned lands have been set apart, taken, or resumed under section 17 of the Public Works Act 1902, for the purpose of a new road, that is to say—

## Carnarvon

2925/986.

Road No. 17769 (Oyster Creek Road). A strip of land 40 metres wide, widening at its commencement, commencing at the southern side of Carnarvon Road (Road No. 5675) and extending southward as delineated and shown coloured light and dark brown on Land Administration Plan No. 16940, through Vacant Crown land and through portion of Gascoyne Location 343 (Reserve No. 610) to terminate at a tidal bank of Oyster Creek as shown on the said Plan.

Reserve No. 610 is hereby reduced by 7.020 6 hectares.

(Public Plan Carnarvon 1:10 000 2.1 and 3.1.)

IT is hereby declared that, pursuant to the resolution of the Shire of Dardanup passed at a meeting of the Council held on or about 14 October 1985 the undermentioned lands have been set apart, taken, or resumed under section 17 of the Public Works Act 1902, for the purpose of a new road, that is to say—

## Dardanup

2941/985.

Road No. 48 (Bussell Highway) (widening of part). Those portions of Bunbury Lots 684 (Reserve No. 32805) Reserve No. 670, Lots 533 (Reserve No. 32152) and 619 (Reserve No. 36316) as delineated and coloured dark brown on Land Administration Plan 16935.

Reserve No. 32805 is hereby reduced by 8 009 square metres.

Reserve No. 36316 is hereby reduced by 535 square metres.

Reserve No. 32152 is hereby reduced by 2 601 square metres.

Reserve No. 670 is hereby reduced by 4.696 4 hectares.

(Public Plan Bunbury 1:10 000 1.6, 1:2 000 02.28.)

IT is hereby declared that, pursuant to the resolution of the Shire of Esperance passed at a meeting of the Council held on or about 17 December 1985 the undermentioned lands have been set apart, taken, or resumed under section 17 of the Public Works Act 1902, for the purpose of a new road, that is to say—

## Esperance

1197/986.

Road No. 17816 (Cherry Well Road). (i) A strip of land 20 metres wide, commencing at a line in prolongation northward of the western boundary of Esperance Location 353 and extending generally eastward and southeastward along the northern and northeastern boundaries of Location 353 to terminate at a line in prolongation northward of the eastern boundary of the said Location 353.

(ii) (widening of Part) That portion of Esperance Location 353 as delineated and coloured dark brown on Land Administration Diagram 88174.

239 square metres being resumed from Esperance Location 353.

(Public Plan Esperance 1:2 000 14.13; E 124-4 chain.)

IT is hereby declared that, pursuant to the resolution of the Shire of Morawa passed at a meeting of the Council held on or about 19 December 1985 the undermentioned lands have been set apart, taken, or resumed under section 17 of the Public Works Act 1902, for the purpose of a new road, that is to say—

## Morawa

460/987 (MRD 42-98A).

Road No. 7197 (Mullewa-Wubin Road). (i) (Extension) A strip of land 40.24 metres wide, commencing at the northeastern terminus of the present road at a line in prolongation southwestward of the southeastern boundary of Victoria Location 5499 and extending as surveyed northwestward along the southwestern boundary of the said Location to terminate at a line in prolongation westward of the northern boundary of the said Location.

(ii) (widening of parts). Those portions of Victoria Locations 5501 and 5502 as delineated and marked "Road Widening" on Office of Titles Plan 15689.

7 613 square metres being resumed from Victoria Location 5502.

5.795 4 square metres being resumed from Victoria Location 5501.

(Public Plan Pintharuka 1:50 000; 128/80 Chain.)

IT is hereby declared that, pursuant to the resolution of the Shire of Morawa passed at a meeting of the Council held on or about 30 April 1986 the undermentioned lands have been set apart, taken, or resumed under section 17 of the Public Works Act 1902, for the purpose of a new road, that is to say—

## Morawa

1791/986.

Road No. 17809 (Ways Road). (i) A strip of land 20.12 metres wide, commencing at the northern side of Fabling Road and extending northwards as surveyed along the western boundary of Victoria Location 7447, thence through Location 3897 to terminate at the southeastern side of Canna North East Road.

(ii) (Deviation of part). A strip of land varying in width, commencing at the western side of the present road and extending as delineated and shown coloured dark brown on Land Administration Plan 16963 generally northwestward through Victoria Location 7446 and the western severance of Location 3897 to terminate at the southeastern side of Canna North East Road.

5 298 square metres being resumed from Victoria Location 7446.

5.536 9 hectares being resumed from Victoria Location 3897.

(Public Plan 128/80.)

IT is hereby declared that, pursuant to the resolution of the Shire of Perenjori passed at a meeting of the Council held on or about 20 June 1985 the undermentioned lands have been set apart, taken, or resumed under section 17 of the Public Works Act 1902 for the purpose of a new road, that is to say—

Perenjori

2495/915 (M.R.D. 42/99-B).

Road No. 9078 (Mullewa-Wubin Road) (Widening of part). The whole of Victoria Location 5856 (Reserve No. 16315) as delineated and shown coloured dark brown on Land Administration Diagram 88081.

Road No. 9078 (Mullewa-Wubin Road) (Widening of part). That portion of Vacant Crown Land within Bunjil townsite as delineated and shown coloured dark brown on Land Administration Plan 16880.

Road No. 17779 (Mullewa Wubin Road). A strip of land irregular in width, commencing at the southwestern side of a surveyed road at the northernmost northeastern boundary of Victoria Location 6762 and extending generally southeastward through the said Victoria Location 6762 as delineated and shown coloured light and dark brown on Land Administration Plan 16881 to terminate at the northern side of a surveyed road at the southern boundary of the said Location 6762. The intersecting portions of road nos. 9997 and 8343 are hereby superseded. Road No. 17780 (Mullewa-Wubin Road). (i) A strip of land 40.24 metres wide, commencing at a line in prolongation eastward of the northern boundary of Victoria Location 6760 and extending southeastward and southward as surveyed along the northeastern and eastern boundaries of the said Location 6760 to terminate at a line in prolongation southeastward of the southwestern boundary of the said Location 6760.

(ii) (Widening of part) That portion of Victoria Location 6760 as delineated and marked Road Widening on Office of Titles Plan 16048.

10.861 2 being resumed from Victoria Location 6762 Vacant Crown Land.

15.034 6 hectares being resumed from Victoria Location 6760.

Reserve No. 16315 is hereby cancelled.

Notice of Intention to resume gazetted 12 June 1987.

(Public Plan 95/80 and 96/80.)

IT is hereby declared that, pursuant to the resolution of the Shire of Northampton passed at a meeting of the Council held on or about 5 October 1982 the undermentioned lands have been set apart, taken, or resumed under section 17 of the Public Works Act 1902, for the purpose of a new road, that is to say—

Northampton

721/980V2 (M.R.D. 42/147-D V2).

Road No. 8677 (widening of Parts). Those portions of Victoria Locations 9785, 9786 and 4254 and vacant Crown Lands as delineated and shown coloured dark brown on Lands and Surveys Plans 15451 and 15452.

Road No. 8677 (Extension). A strip of land varying in width, commencing at the northwestern side of the present road and extending generally northwards as delineated and marked light and dark brown on Lands and Surveys Plans 15453, 15454 and 15455 to terminate at the southwestern side of North West Coastal Highway (Road No. 9177).

Road No. 11944 (North West Coastal Highway) (widening of Parts). Those portions of Victoria Locations 4259 and 4539 as delineated and shown coloured light and dark brown on Lands and Surveys Plan 15456.

Road No. 17771. (i) A strip of land 20.12 metres wide, commencing at a line in prolongation northward of the western boundary of Victoria Location 4890 and extending as surveyed eastward along the northern boundary of the said Location and Location 4258 to terminate at the northeastern side of Road No. 9177. The intersecting portion of Road No. 9177 is hereby superseded.

(ii) (extension) A strip of land varying in width, commencing at the eastern terminus of road No. 17771 and extending eastward through the western severance of Victoria Location 4259 as delineated and shown coloured dark brown on Lands and Surveys Plan 15456 to terminate at the southwestern side of Road No. 11944.

Road No. 8638 (widening of Part) That portion of Victoria Location 4267 (Reserve No. 12444) as delineated and shown coloured dark brown on Lands and Surveys Plan 15454.

Road No. 17772 A strip of land varying in width, commencing at the western side of North West Coastal Highway (Road No. 9177) and extending westward as delineated and shown coloured dark brown on Lands and Surveys Plan 15455 through Victoria Location 6947 (Reserve No. 17279) to terminate at Road No. 8677 described above.

Road No. 17773 A strip of land varying in width, commencing at the northwestern side of North West Coastal Highway and extending westwards as delineated and shown coloured light and dark brown on Lands and Surveys Plan 15454 through the eastern severance of Victoria Location 4255 and vacant Crown land and part of the western severance of the said Location 4255 to terminate at the eastern side of Road No. 8677.

Road No. 17774 A strip of land varying in width, commencing at the southeastern side of a surveyed road along the northern boundaries of Victoria Location 9786 and extending generally southeastward through said Location 9786 as delineated and shown coloured dark brown on Lands and Surveys Plan 15452 to terminate at the northwestern side of Road No. 8677.

Reserve No. 12444 is hereby reduced by 524 square metres.

Reserve No. 17280 is hereby reduced by 2.666 8 hectares.

Reserve No. 12698 is hereby reduced by 4 291 square metres.

Reserve No. 17279 is hereby reduced by 7 184 square metres.

8 295 square metres being resumed from Victoria Location 4259.

9.429 2 hectares being resumed from Victoria Location 9786.

8.199 6 hectares being resumed from Victoria Location 4254.

4.672 9 hectares being resumed from Victoria Location 4255.

4.765 5 hectares being resumed from Victoria Location 7623.

8.402 1 hectares being resumed from Victoria Location 4258.

2.367 9 hectares being resumed from Victoria Location 4539.

Notice of Intention to Resume gazetted 13 November 1987.

(Public Plan Hutt River N.E. and S.E. 1:25 000)

IT is hereby declared that, pursuant to the resolution of the Shire of Wagin passed at a meeting of the Council held on or about 3 April 1987 the undermentioned lands have been set apart, taken, or resumed under section 17 of the Public Works Act 1902, for the purpose of a new road, that is to say—

Wagin

1330/987.

Road No. 17807 (Ware Street). (i) A strip of land 20.12 metres wide, commencing at a line in prolongation northwestward of the southwestern side of Boddington Street and extending southwestward as surveyed along portion of the southeastern boundary of Wagin Lot 389 to terminate at a line in prolongation southeastwards of the southwestern boundary of the said Lot 389.

(ii) (widening of part) That portion of Wagin Lot 389 as delineated and coloured dark brown on Land Administration Diagram 88098.

18 square metres being resumed from Wagin Lot 389.

(Public Plan Wagin 1:2 000 21.35.)

And whereas His Excellency the Governor has declared that the said lands have been set apart, taken, or resumed for the purpose of the said roads, and that plans of the said lands might be inspected at the Department of Land Administration, Perth, it is hereby notified that the lands described above are roads within the meaning of the Local Government Act 1960, subject to the provisions of the said Act.

By Order of His Excellency.

Dated 24 March 1988.

YVONNE HENDERSON,  
Minister for Lands.

PARKS AND RESERVES ACT 1895  
KING'S PARK AMENDMENT BY-LAWS 1988

MADE by the King's Park Board and approved by His Excellency the Governor in Executive Council.

**Citation**

1. These by-laws may be cited as the King's Park Amendment By-laws 1988.

**Schedule repealed and substituted**

2. The Schedule to the King's Park By-laws\* is repealed and the following Schedule is substituted—

“

SCHEDULE

(By-law 28 (2))

Modified Penalties

| By-law  | Brief description of offence  | Modified penalty |
|---------|---|------------------|
|         |   | \$               |
| 2       | Entering or being where closed by notice* .....   | 20               |
| 3       | Driving a vehicle except upon road, or parking area* .....  | 30               |
| 3       | Riding a bicycle except upon road, track or parking area* .....   | 30               |
| 4 (1)   | Driving a vehicle of a prohibited class* .....  | 20               |
| 4 (2)   | Dog not held on a leash* .....  | 40               |
| 5       | Injuring or destroying flora .....  | 25               |
| 7       | Misconduct or indecent language .....   | 20               |
| 11      | Kindling a fire except in fireplace* .....  | 25               |
| 13      | Playing dangerous or injurious games .....  | 15               |
| 14      | Littering or depositing of rubbish in Park .....  | 25               |
| 15      | Motor rallying* .....   | 20               |
| 18      | Breach of Traffic Act by person in charge of vehicle .....  | 40               |
| 19 (1)  | Exceeding 40 kmph speed limit—  |                  |
|         | (a) by up to 20 kmph .....  | 40               |
|         | (b) by 21 to 35 kmph .....  | 60               |
|         | (c) by 36 or more kmph .....  | 90               |
| 19A (1) | Standing vehicle on road where prohibited by sign .....   | 15               |
| 20 (1)  | (a) Parking, other than on road or parking area .....   | 30               |
|         | (b) (i) Parking on road where prohibited by sign .....  | 20               |
|         | (ii) Parking on road where standing prohibited by sign .....  | 35               |
|         | (c) Parking while person in charge of vehicle is not in Park .....  | 20               |
|         | (d) Parking in excess of period permitted .....   | 15               |
|         | (e) Parking not entirely within marked bay .....  | 15               |
|         | (f) Parking in area allocated for disabled by person other than disabled person* .....                    | 20               |
|         | (g) Parking in area allocated for persons of particular class by other than a member of that class* ..... | 20               |
|         | (h) Parking at a bus stop .....   | 20               |
| 21      | Instructing learner-driver .....  | 20               |
| 22      | Driving or riding vehicle on a footpath .....   | 30               |
| 23      | Leading an animal from a vehicle .....  | 20               |

\*means unless prior written permission obtained. ”

[\*Reprinted in the Government Gazette of 5 March 1980 at pp. 769-78. For amendments to 9 March 1988 see 1986 Index to Legislation of Western Australia page 316.]

Passed by a resolution of the King's Park Board on 23 February 1988.

ANN CULLITY,  
Chairman.

P. R. WYCHERLEY,  
Secretary.

L.A. 730/1988

Local Government Act 1960

Public Works Act, 1902

NOTICE OF INTENTION TO TAKE OR RESUME LAND

Community Facilities and Aquatic Centre—City of Gosnells

THE Minister for Works hereby gives notice in accordance with the provisions of section 17 (2) of the Public Works Act 1902 that it is intended to take or resume under section 17 (1) of that Act, the pieces or parcels of land described in the Schedule hereto, and being all in the Canning District, for the purpose of the following public work, namely Community Facilities and Aquatic Centre - City of Gosnells and that the said pieces or parcels of land are marked off on Plan L.A., W.A. 377 which may be inspected at the office of the Department of Land Administration, Perth. The additional information contained in the Schedule after the land descriptions is to define locality only and in no way derogates from the Transfer of Land Act description.

Schedule

| No. on Plan L.A., W.A. No 377 | Owner or Reputed Owner                       | Occupier or Reputed Occupier         | Description   | Area (approx.) |
|-------------------------------|--|--------------------------------------|---|----------------|
|                               | Eric Mervyn Harris and Raymond Donald Harris | Eric Mervyn Harris and Donald Harris | Portion of Canning Location 13 and being part of Lot 178 on Plan 3047 being the whole of the land contained in certificate of title volume 1539 folio 283 | 1.847 8 ha     |

Schedule—*continued.*

| No. on Plan<br>L.A., W.A.<br>No 377 | Owner or Reputed<br>Owner                          | Occupier or Reputed<br>Occupier                       | Description   | Area<br>(approx.) |
|-------------------------------------|--|---|---|-------------------|
|                                     | Eric Mervyn Harris and<br>Raymond Donald<br>Harris | Eric Mervyn Harris<br>and<br>Raymond<br>Donald Harris | Portion of Canning Location 13 and being<br>part of Lot 179 on Plan 3047 being the<br>whole of the land contained in certifi-<br>cate of Title volume 1539, Folio 284 | 1.644 5 ha        |
|                                     | Eric Mervyn Harris and<br>Raymond Donald<br>Harris | Eric Mervyn Harris<br>and<br>Raymond<br>Donald Harris | Portion of Canning Location 13 and being<br>part of Lot 180 on Plan 3047 being the<br>whole of the land contained in Certifi-<br>cate of Title Volume 1539 Folio 285  | 1.860 3 ha        |

Dated 23 May 1988

GAVAN TROY,  
Minister for Works.

MRD42/176-A

*Main Roads Act 1930; Public Works Act 1902*

## NOTICE OF INTENTION TO TAKE OR RESUME LAND

THE Minister for Works hereby gives notice, in accordance with the provisions of section 17 (2) of the Public Works Act 1902, that it is intended to take or resume under section 17 (1) of that Act the pieces or parcels of land described in the Schedule hereto and being all in the Gingin District, for the purpose of the following public works namely, widening the Perth-Lancelin Road (77.8-80.8 SLK Section) and that the said pieces or parcels of land are marked off on Plan MRD WA 8725-266-1 which may be inspected at the office of the Commissioner of Main Roads, Waterloo Crescent, East Perth.

## Schedule

| No. | Owner or Reputed<br>Owner    | Occupier or Reputed<br>Occupier                     | Description  | Area<br>(approx.)    |
|-----|------------------------------|---|--|----------------------|
| 1.  | Daisy Alma Rose Murray ..... | D. A. R. Murray .....                               | Portion of Swan Location 1374 and being<br>part of Lot M801 on Plan 3109 being<br>part of the land comprised in Certifi-<br>cate of Title Volume 203 Folio 169A.       | 6 655 m <sup>2</sup> |
| 2.  | Allan Bruce Powell.....      | A. B. Powell.....                                   | Portion of Swan Location 1374 and being<br>part of Lot 1 on Diagram 47425 and<br>being part of the land comprised in<br>Certificate of Title Volume 1521 Folio<br>528. | 2 740 m <sup>2</sup> |
| 3.  | Marinko Nominees Pty Ltd.    | M. D. Aburn as Lessee <i>vide</i><br>Caveat D573575 | Portion of Swan Location 6057 and being<br>part of the land comprised in Certifi-<br>cate of Title Volume 1500 Folio 650.  | 1 350 m <sup>2</sup> |
| 4.  | Marinko Nominees Pty Ltd.    | Marinko Nominees Pty Ltd                            | Portion of Swan Location 6057 and being<br>part of Lot 3 on Diagram 51487 and<br>being part of the land comprised in<br>Certificate of Title Volume 1500 Folio<br>649. | 125 m <sup>2</sup>   |

Dated this 1st day of June 1988

D. R. WARNER,  
Director, Administration and Finance,  
Main Roads Department.

## BUSH FIRES ACT 1954

## Section 34 (1) (a)

Bush Fires Board,  
Perth, 3 June 1988.

Correspondence No. 1366 P.

IT is hereby notified that the Bush Fires Board has ordered that the powers conferred by subsection (1) of section 34 of the Bush Fires Act 1954 shall not be exercised in relation to the following reserves in the Shires of Ravensthorpe and Jerramungup.

Reserve A 31737, Reserve A 31738, Fitzgerald River National Park.

This approval is effective for one year from the date of Gazettal.

J. A. W. ROBLEY,  
Director.

## BUSH FIRES ACT 1954

## Section 12

Appointment of Bush Fire Liaison Officers

Bush Fires Board  
Perth, 3 June 1988.

Correspondence No. 38.

IT is hereby notified that the Hon. Minister administering the Bush Fires Act 1954 has approved the appointment of the following officers as Bush Fire Liaison Officers for the whole of the State of Western Australia—

John Stuart Arnold.  
Ross Bradshaw.  
Allan Phillip Daw.  
Russell Joseph Hayes.  
Robert Henry McManus.  
Anthony Charles Moran.  
David Fraser Sears.  
Micheal Christopher Venn.



The appointment of the following as Bush Fire Liaison Officers, as published in the respective *Government Gazette*, has been cancelled—

- John Clayton Gales; 24 December 1976, page 5069.
- Brian Henry Schneider; 25 January 1980, page 239.
- Olaf Wichmann; 19 January 1979, page 146.
- John Raymond Straughair; 11 August 1978, page 2898.
- James Gyer Ponsonby; 13 August 1976, page 3054.
- Raymond Albert Daniels; 20 September 1974, page 3505.
- Edward John Whelan; 27 July 1975, page 2814.
- Richard Harrington Phillips; 13 April 1973, page 979.
- Brian Thomas O'Dwyer; 24 February 1978, page 568.

J. A. W. ROBLEY  
Director.

WATER AUTHORITY ACT 1984

Sewerage—Country

Notice of Intention to Construct Major Works

File F14391. Project No. S64.007

NOTICE is hereby given in accordance with section 88 of the Water Authority Act 1984, of the intention of the Water Authority to undertake the construction of the following works.

Sewerage—Lancelin, Pumping Station No. 1 and Pressure Main and Wastewater Treatment Plant

Shire of Gingin

The proposed works consists of the construction of—

- (a) a below ground sewerage pumping station;
- (b) a below ground pressure pipeline of 150 millimetres diameter and approximately 3 000 metres long; and
- (c) a waste water treatment plant consisting of a primary treatment pond and effluent soakage basin.

The purpose of the proposed works is to provide an effective wastewater conveyancing and treatment facility for a proposed new subdivision in the Town of Lancelin and to protect the ground water supply.

Further inquiries may be made and the plans of the proposed works inspected at the Water Authority Central Regional Office, 263 Fitzgerald Street, Northam; the Gingin Shire Council Office 7 Brockman Road, Gingin; and at the Wastewater and Drainage Design Branch of the Water Authority, John Tonkin Water Centre, 629 Newcastle Street, Leederville between the hours of 8.00 am and 5.00 pm, Monday to Friday.

If you have any objections to the proposed works, it should be lodged in writing with the Authority by 23 June 1988 and should fully state your reasons for the objections.

H. J. GLOVER,  
Managing Director.

WATER AUTHORITY ACT 1984

Water Supply—Country

Notice of Intention to Construct Major Works

File V20.1; Project No. W52:029.

NOTICE is hereby given in accordance with section 99 of the Water Authority Act 1984, of the intention of the Water Authority to undertake the construction of the following works.

Varley—New Scheme  
Shire of Lake Grace

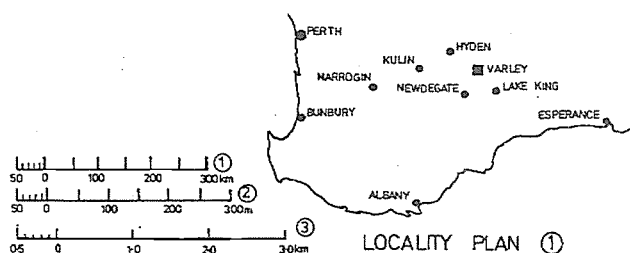
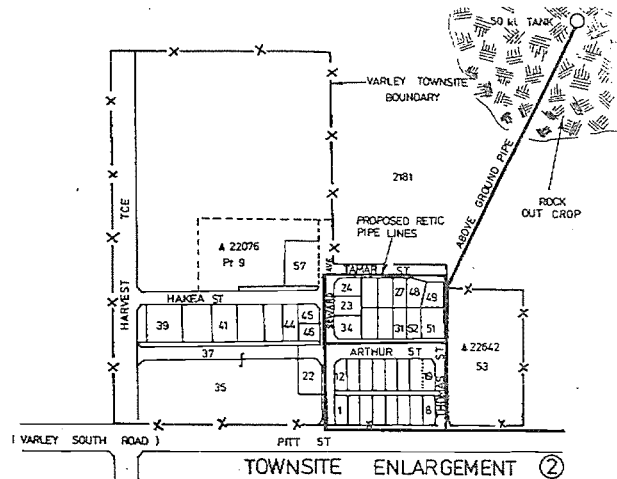
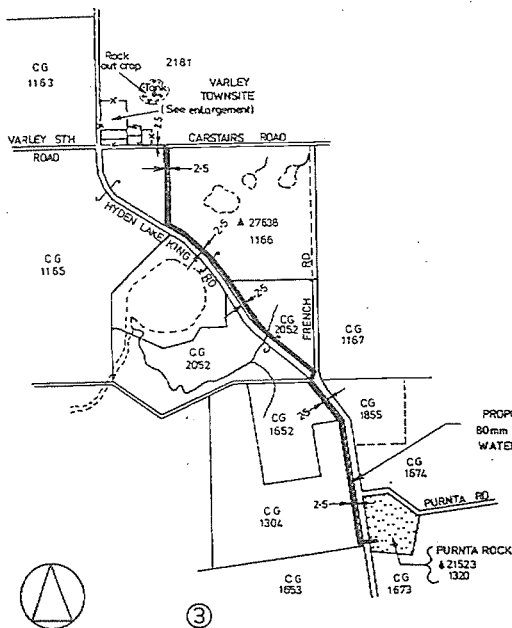
The proposed works consist of the construction of—

- (a) an excavated tank of 7 000 kilolitre capacity at Purnta Rock.
- (b) A pumping station and chlorinator.
- (c) A 50 kilolitre tank on a rock outcrop located on Lot 2181.
- (d) Below ground supply pipeline from the proposed excavated tank at Purnta Rock to the town reticulation.
- (e) Below ground reticulation pipelines to serve the town of Varley.

The above works are to be complete with all equipment and materials necessary for the undertaking.

The localities of the above works are shown on plan AX51-A which accompanies this notice.

The purpose of the proposed works is to provide a reticulated water supply to the town of Varley.



Further inquiries may be made and plans of the proposed works may be inspected at the Customer Services Branch of the Water Authority, John Tonkin Water Centre, 629 Newcastle Street, Leederville; at the Water Authority Offices at Fortune Street, Narrogin, and High Street, Kulin and at the Water Authority Great Southern Regional Office, Serpentine Road, Albany, between the hours of 8.00 am and 5.00 pm Monday to Friday. Plans of the proposed works may also be inspected at the Lake Grace Shire Office, Stubbs Street, Lake Grace between the hours of 8.15 am and 5.00 pm Monday to Friday and at the Varley General Store during business hours.

Section 89 of the Water Authority Act 1984 provides that any Council or person interested may lodge a written objection with the Authority against the construction or provision of the proposed works, within one month after the date of publication of the above notice.

Note

After the period for receipt of objections has expired and the objections, if any, have been met by amendment of the proposal or are not sufficient to cause the proposal to be amended when considering the general public interest, the Minister may make a Notice of Authorisation which is published in the *Government Gazette* authorising the Water Authority to carry out the construction or provision of the proposed works.

H. J. GLOVER,  
Managing Director.

WATER AUTHORITY ACT 1984

Water Supply—Country

Notice of Intention to Construct Major Works

File F14593; Project No. W76.013.

NOTICE is hereby given in accordance with section 88 of the Water Authority Act 1984, of the intention of the Water Authority to undertake the construction of the following works:

Port Hedland Water Supply  
800 cubic metres Elevated Tank and Pump Station—McGregor Street  
Shire of Port Hedland

The proposed works consist of the construction of—

1. A conical shaped elevated water storage tank of approximately 800 cubic metres capacity and 16 metres diameter with a maximum water depth of eight metres and top water level of 50 metres above A.H.D. The tank will be supported by a cylindrical stem of three metres diameter.  
The overall height of the water tank and supporting stem will be approximately 34 metres above the existing ground level.  
The tank and supporting stem will be finished in an off White or cream colour.
2. A brick pump station with a floor area of approximately 100 square metres.
3. Associated inlet and outlet pipework.

The above works are to be completed with all equipment and materials necessary for the undertaking.

The above works will be located within Forrest Location 5209 Reserve No. 28372 and in McGregor Street, Port Hedland, as shown on plan BE36 which accompanies this notice.

The purpose of the proposed works is to improve the water supply to Port Hedland.

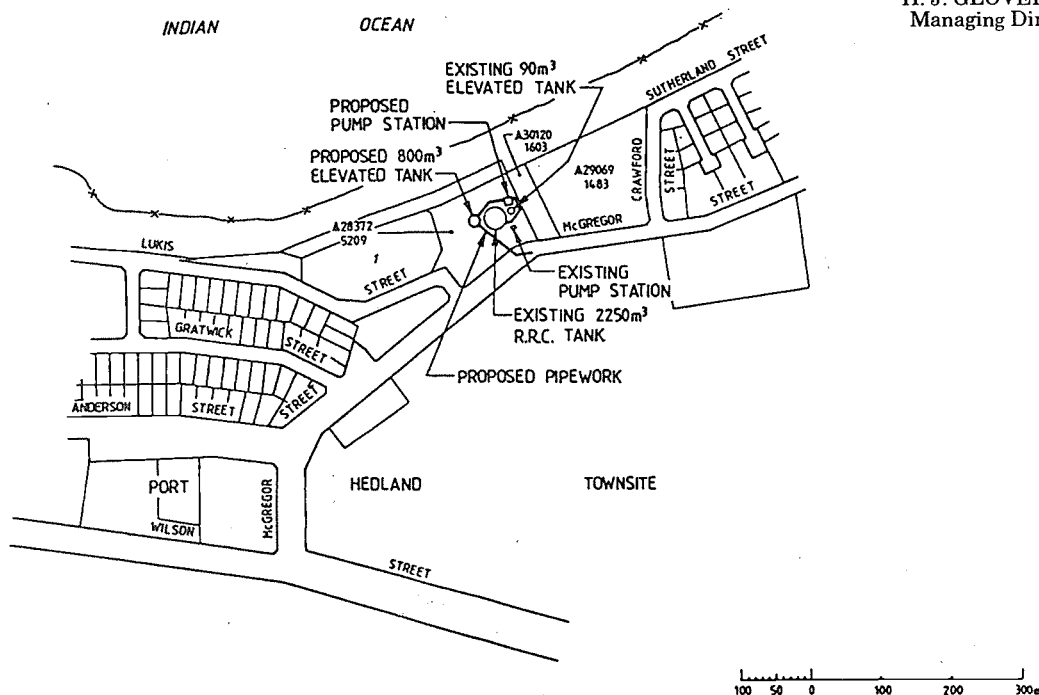
Further inquiries may be made and a plan of the proposed works may be inspected at the Customer Services Section of the Water Authority, John Tonkin Water Centre, 629 Newcastle Street, Leederville, the Water Authority offices at Welcome Road, Karratha and Brand Street, South Hedland between the hours of 8.00 am and 5.00 pm Monday to Friday.

Note

Section 89 of the Water Authority Act 1984 provides that any Council or person interested may lodge a written objection with the Authority against the construction or provision of the proposed works, within one month after the date of publication of the above notice.

After the period for receipt of objections has expired and the objections, if any, have been met by amendment of the proposal or are not sufficient to cause the proposal to be amended when considering the general public interest, the Minister may make a Notice of Authorisation which is published in the *Government Gazette* authorising the Water Authority to carry out the construction or provision of the proposed works.

H. J. GLOVER,  
Managing Director.



## WATER AUTHORITY ACT 1984

## WATER AUTHORITY VESTING ORDER (No. 2) 1988

MADE by His Excellency the Governor in Executive Council under section 8 (3).

**Citation**

1. This Order may be cited as the Water Authority Vesting Order (No. 2) 1988.

**Vesting of Schedule 1 Interest in Land**

2. The interest of Her Majesty Queen Elizabeth the Second as Registered Proprietor of all those pieces of land specified in Schedule 1 shall be vested in the Water Authority of Western Australia of 629 Newcastle Street, Leederville.

**Vesting of Schedule 2 Interest in Land**

3. The interest of Minister for Works of 2 Havelock Street, West Perth, as purchaser in fee simple of the land described in Schedule 2 shall be vested in the Water Authority of Western Australia of 629 Newcastle Street, Leederville.

**Vesting of Schedule 3 Interest in land**

4. The interest of Minister for Works of 2 Havelock Street, West Perth, as Grantee of an easement over that portion of the land specified in Schedule 3 shall be vested in the Water Authority of Western Australia of 629 Newcastle Street, Leederville.

**Vesting of Schedule 4 Interest in Land**

5. The interest of Metropolitan Water Supply, Sewerage and Drainage Board of 2 Havelock Street, West Perth, as Lessee over that portion of the land specified in Schedule 4 shall be vested in the Water Authority of Western Australia of 629 Newcastle Street, Leederville.

**Vesting of Schedule 5 Interest in Land**

6. The interest of Minister of Water Supply, Sewerage and Drainage of St. George's Place, Perth, as Registered Proprietor of all those pieces of land specified in Schedule 5 shall be vested in the Water Authority of Western Australia of 629 Newcastle Street, Leederville.

**Vesting of Schedule 6 Interest in Land**

7. The interest of George the Fifth as Registered Proprietor of all that piece of land specified in Schedule 6 shall be vested in the Water Authority of Western Australia of 629 Newcastle Street, Leederville.

**Vesting of Schedule 7 Interest in Land**

8. The interest of Minister for Water Resources of 170 St. George's Terrace, Perth as Registered Proprietor of all that piece of land specified in Schedule 7 shall be vested in the Water Authority of Western Australia of 629 Newcastle Street, Leederville.

**Vesting of Schedule 8 Interest in Land**

9. The interest of Metropolitan Water Supply Sewerage and Drainage Board having its office at corner of King's Park Road and Havelock Street, West Perth as Registered Proprietor of all that piece of land specified in Schedule 8 shall be vested in the Water Authority of Western Australia of 629 Newcastle Street, Leederville.

**Vesting of Schedule 9 Interest in Land**

10. The interest of Moora Water Board as Registered Proprietors of all those pieces of land specified in Schedule 9 shall be vested in the Water Authority of Western Australia of 629 Newcastle Street, Leederville.

**Vesting of Schedule 10 Interest in Land**

11. The interest of Metropolitan Water Authority as Grantee of an Easement of all those pieces of land specified in Schedule 10 shall be vested in the Water Authority of Western Australia of 629 Newcastle Street, Leederville.

**SCHEDULE 1**

Portion of Swan Location 1316 and being Lot 57 the subject of Diagram 24811 and being the whole of the land comprised in Certificate of Title Volume 1290 Folio 468.

Portion of Canning Location 95 and being Lot 3 on Plan 2579 and being the whole of the land comprised in Certificate of Title Volume 1103 Folio 253.

Portion of Kojonup Location 3835 and being part of the land on Diagram 4678 and being the whole of the land comprised in Certificate of Title Volume 1689 Folio 927.

Portion of Avon Location 1881 and being Lot 2 on Diagram 23495 and being the whole of the land comprised in Certificate of Title Volume 1280 Folio 721 except and reserving metals, minerals, gems and mineral oil specified in Transfer 4332/1938.

**Schedule 2**

Portion of Avon Location 8153 and being that part of the land delineated and coloured green on the plan annexed to Caveat D248734 and being part of the land comprised in Certificate of Title Volume 1130 Folio 564.

**Schedule 3**

That portion of Avon Location 8153 and being that part of the land delineated and coloured brown on the plan attached to Caveat No. C504839 and being part of the land comprised in Certificate of Title Volume 1130 Folio 564.

**Schedule 4**

That portion of Canning Location 31 and being Lot 1 on Plan 3545 and being the whole of the land comprised in Certificate of Title Volume 1481 Folio 181 and being the whole of the land encumbered by Caveat No. B161268.

**Schedule 5**

Portion of Canning Location 4 and 95 and being part of Lot 40 on Diagram 26751 and being the whole of the land comprised in Certificate of Title Volume 1263 Folio 298.

Portion of Swan Location T and being part of Lot 1141 on Plan 3401 and being the balance of the land remaining in Certificate of Title Volume 1094 Folio 532.

Portion of Avon Location 1881, the subject of Diagram 14784 and being the whole of the land comprised in Certificate of Title Volume 1121 Folio 903 save and except and reserving metals, minerals, gems and mineral oil specified in transfer 4332/1938.

Schedule 6

Kojonup Location 3835 as is coloured green on Diagram 5418 and being the whole of the land comprised in Certificate of Title Volume 774 Folio 66.

Schedule 7

Portion of Wellington Location 4138 and being Lot 2 on Diagram 61522 and being the whole of the land comprised in Certificate of Title Volume 1647 Folio 631.

Schedule 8

Portion of Swan Location T and being part of the land on Diagram 34017 and being the whole of the land comprised in Certificate of Title Volume 102 Folio 44A.

Schedule 9

Portion of Melbourne Location 908 and being the subject of Diagram 12817 and being the whole of the land comprised in Certificate of Title Volume 1100 Folio 98.

Portion of Melbourne Location 908 and being the subject of Diagram 9523 and being the balance of the land remaining in Certificate of Title Volume 1038 Folio 927.

Schedule 10

Portion of Canning Location 2 and being part of Lot 103 on Plan 2731 (sheet 2) and being that portion of the land the subject of Transfer No. C429220 coloured blue on the map in the margin in the Second Schedule to Certificates of Title Volume 1636 Folio 745 and Volume 1715 Folio 158.

By His Excellency's Command,  
G. PEARCE,  
Clerk of the Council.

WATER AUTHORITY OF WESTERN AUSTRALIA

TENDERS

Tenders are invited for the projects listed below and will be accepted up to 2.30 pm on the closing date specified.

Tender documents are available from the Supply Services Branch, Level 2, Entry 4, John Tonkin Water Centre, 629 Newcastle Street, Leederville WA 6007.

Tender documents must be completed in full, sealed in the envelope provided and placed in the Tender Box located at the above Leederville address.

The lowest or any tender may not necessarily be accepted.

| Contract No.   | Description   | Closing date 1988 |
|----------------|---|-------------------|
| KM 80216 ..... | Supply and Installation of 1 x 6.6 kV Electric Motor to Mundaring B Pump Station located at Mundaring Weir Mundaring..... | 21 June 1988      |
| NM 80217 ..... | Construction of 200 m <sup>3</sup> Roofed Steel Tank on 12 m stand, or alternative, at Warburton.....                     | 21 June 1988      |
| MM 80615.....  | The construction of a 25 000 m <sup>3</sup> Roofed Steel Tank at Hootenal-Geraldton Regional Water Supply.....            | 21 June 1988      |
| AM 81016.....  | Supply of Butterfly Valves for Wanneroo Water Treatment Plant—Secondary requirements.....                                 | 14 June 1988      |
| KM 81017.....  | Supply of a Continuous Sand Filter for Dandaragan Town Water Supply Water Treatment Plant.....                            | 21 June 1988.     |
| MM 81019.....  | Supply of H.D.P.E. Pipe and fittings for Perenjori .....  | 14 June 1988      |
| AP 82016.....  | The supply of Replacement Parts suitable for use with Drager Gas Detectors for a 12-month period.....                     | 14 June 1988      |
| AM 82017.....  | Supply of 20 mm Ferrule Taps and Stop Taps—1988 for a 12-month period.....  | 21 June 1988      |

H. J. GLOVER,  
Manager Director.

WATER AUTHORITY OF WESTERN AUSTRALIA

Accepted Tenders

| Contract No. | Particulars   | Contractor                       | Price             |
|--------------|---|----------------------------------|-------------------|
| AM 71030     | A Programmable Controller System for Two Peoples Bay Water Treatment Plant                            | Control Systems Pty Ltd .....    | Schedule of Rates |
| AS 80210     | Abrasive Blast Cleaning and Painting of Dandalup 1 065 dia. Trunk Main at Crook Crossings             | Weldco Engineering Services..... | \$25 300          |
| AS 80601     | Nollamara Summit Tank Replacement of Roof   | Daulderstone Pty Ltd.....        | \$81 800          |
| FS 80607     | Australind Water Supply—Supply and Installation of two Fibre Reinforced Plastic Water Treatment Units | Bevron Fibreglass Pty Ltd.....   | \$161 736         |
| AM 81002     | Submersible Borehole Water Supply Pumpsets for Pinjar Borefield                                       | Hugall & Hoile Pty Ltd.....      | Schedule of Rates |
| AM 81005     | Supply of Numerically Controlled Guillotine for Welding Shop Central Workshops Shenton Park           | Scale and Engineering Pty Ltd    | \$96 000          |
| AM 81010     | Supply of 1 500 mm Nominal Diameter Plastiline Reinforced Concrete Pipes                              | Humes Concrete.....              | \$170 258         |
| AP 82004     | Supply of Free Standing Submersible Sump Pumpsets 1988/89 for a 12-month period                       | Fluid Equipment Co. Pty Ltd      | Schedule of Rates |

## Accepted Tenders—continued

| Contract No. | Particulars  | Contractor                              | Price     |
|--------------|--|---|-----------|
| AP 82006     | Supply of Screw Down Fire Hydrants—1988 for a 12-month period                              | The Dobbie Dico Meter Co. (WA) Pty Ltd. | \$288 000 |
| AP 82012     | The Supply of Manually Actuated Butterfly Valves   | William Wallbank & Sons Pty Ltd         | \$92 514  |
| AV 83307     | Supply of One (1) only 21 900 kg GVH Tray Top Truck in accordance with specification 88V/3 | Skipper Trucks Belmont.....             | \$72 747  |

H. J. GLOVER,  
Managing Director.

## STATE PLANNING COMMISSION ACT 1985

## Notice of Appointment of Member of the State Planning Commission

File 970-1-1-2.

NOTICE is hereby given for public information that His Excellency the Governor in Executive Council acting in accordance with the provisions of section 5 (2) (c) of the State Planning Commission Act 1985, has approved of the appointment of Betty Frances Connell of 26 Oleander Place, Wickham, as a part-time member of the State Planning Commission for a term expiring on 5 December 1988.

R. J. PEARCE,  
Minister for Planning.

## TOWN PLANNING AND DEVELOPMENT ACT 1928

## Approved Town Planning Scheme Amendment

City of Gosnells Town Planning Scheme  
No. 1—Amendment No. 276

SPC: 853/2/25/1 Pt 276.

IT is hereby notified for public information, in accordance with Section 7 of the Town Planning and Development Act 1928 that the Hon Minister for Planning approved the City of Gosnells Town Planning Scheme Amendment on 25 May 1988 for the purpose of amending the above Town Planning Scheme by amending the requirements of Clause 35 (f) for a visual truncation on corner lots.

L. G. RICHARDSON,  
Mayor.  
G. WHITELEY,  
Town Clerk.

## TOWN PLANNING AND DEVELOPMENT ACT 1928

## Scheme Amendment Available for Inspection

## City of Cockburn

District Zoning Scheme  
No. 1—Amendment No. 243

SPC: 853/2/23/5 Pt 243.

NOTICE is hereby given that the City of Cockburn has prepared the abovementioned scheme amendment for the purpose of rezoning Lot 5, Part Lot 23 and Part Lot 24 of Cockburn Sound Location 10 Davilak Avenue, Hamilton Hill from Residential to Local Shopping.

Plans and documents setting out and explaining the scheme amendment have been deposited at Council Offices, 9 Coleville Crescent, Spearwood and at the State Planning Commission Perth, and will be available for inspection during office hours up to and including 15 July 1988.

Submissions on the scheme amendment should be made in writing on Form No. 4 and lodged with the undersigned on or before 15 July 1988.

This amendment is available for inspection in order to provide an opportunity for public comment and it should not be construed that final approval will be granted.

A. J. ARMAREGO  
Town Clerk.

## TOWN PLANNING AND DEVELOPMENT ACT 1928

## Scheme Amendment Available for Inspection

## City of Perth

## City Planning Scheme—Amendment No. 24

SPC: 853/2/10/9 Pt 24.

IT is hereby notified for public information that the notice under the above Amendment No. 24 published at page 1611 of the *Government Gazette* No. 43 dated 13 May 1988 has been granted an extended advertising period of 90 days.

Submissions on the Scheme Amendment should be made in writing on Form No. 4 and lodged with the undersigned on or before 10 August 1988.

R. F. DAWSON,  
Town Clerk.

## TOWN PLANNING AND DEVELOPMENT ACT 1928

## Scheme Amendment Available for Inspection

## City of Stirling

District Planning Scheme  
No. 2—Amendment No. 76

SPC: 853/2/20/34 Pt 76.

NOTICE is hereby given that the City of Stirling has prepared the abovementioned scheme amendment for the purpose of rezoning part of Swan Location 1419 and being Lots Pt 32, 33, 34 West Coast Highway from "Special Beach Development Zone" to "Special Use Zone—Fuel Filling Station and Special Beach Development Zone"; and amending Schedule 2 of the Scheme.

Plans and documents setting out and explaining the scheme amendment have been deposited at Council Offices, Civic Place, Stirling and at the State Planning Commission Perth, and will be available for inspection during office hours up to and including 24 June 1988.

Submissions on the scheme amendment should be made in writing on Form No. 4 and lodged with the undersigned on or before 24 June 1988.

This amendment is available for inspection in order to provide an opportunity for public comment and it should not be construed that final approval will be granted.

R. FARDON,  
Town Clerk.

## TOWN PLANNING AND DEVELOPMENT ACT 1928

## Approved Town Planning Scheme Amendment

City of Gosnells Town Planning Scheme  
No 1—Amendment No. 274

SPC: 853/2/25/1 Pt 274.

IT is hereby notified for public information, in accordance with section 7 of the Town Planning and Development Act 1928 that the Hon Minister for Planning approved the City of Gosnells Town Planning Scheme Amendment on 25 May 1988 for the purpose of amending the above Town Planning Scheme by rezoning Lots 23, 54, 76 and a portion of Lots 100 and 101 Cameron Street, Langford from rural to residential A to accommodate residential subdivision.

L. G. RICHARDSON,  
Mayor.

G. WHITELEY,  
Town Clerk.

## TOWN PLANNING AND DEVELOPMENT ACT 1928

## Approved Town Planning Scheme Amendments

Town of Bassendean Town Planning Scheme  
Nos. 2 and 3—Amendment Nos. 7 and 27

SPC: 853/2/13/4, Pts. 7 and 27.

IT is hereby notified for public information, in accordance with section 7 of the Town Planning and Development Act 1928 that the Hon Minister for Planning approved the Town of Bassendean Town Planning Scheme Amendments on 25 May 1988 for the purpose of amending the above Town Planning Schemes by—

## Town Planning Scheme No. 2

Amendment No. 7: Amending the Scheme Area Boundary to exclude Lot 68 Northmoor Road, and Reserve 37950, Location 10335, Freeland Way, Eden Hill.

## Town Planning Scheme No. 3

Amendment No. 27: Rezoning Lot 68 Northmoor Road and A 37950-10335 Freeland Way, Eden Hill, from "Community—School" to "Single Residential".

J. B. COX,  
Mayor.

C. McCREED,  
Town Clerk.

## TOWN PLANNING AND DEVELOPMENT ACT 1928

## Scheme Amendment Available for Inspection

Shire of Ashburton Town Planning Scheme  
No. 3—Amendment No. 1

SPC: 853/10/3/3 Pt 1.

NOTICE is hereby given that the Shire of Ashburton has prepared the abovementioned scheme amendment for the purpose of rezoning the North West Tom Price residential cell from "Residential Development" to "Residential", "Parks and Recreation" and "Special Site".

Plans and documents setting out and explaining the scheme amendment have been deposited at Council Offices, Second Avenue, Onslow and at the State Planning Commission Perth, and will be available for inspection during office hours up to and including 15 July 1988.

Submissions on the scheme amendment should be made in writing on Form No. 4 and lodged with the undersigned on or before 15 July 1988.

This amendment is available for inspection in order to provide an opportunity for public comment and it should not be construed that final approval will be granted.

L. A. VICARY,  
Shire Clerk.

## TOWN PLANNING AND DEVELOPMENT ACT 1928

## Scheme Amendment Available for Inspection

Shire of Augusta-Margaret River

Town Planning Scheme  
No. 11—Amendment No. 34

SPC: 853/6/3/8 Pt 34.

NOTICE is hereby given that the Shire of Augusta-Margaret River has prepared the abovementioned scheme amendment for the purpose of deleting Pt Sussex Location 724, Lot 1 Sussex Location 724 and Lot 2 of Sussex Location 724 Wallcliffe Road, Margaret River from this Scheme.

Plans and documents setting out and explaining the scheme amendment have been deposited at Council Offices, Town View Terrace, Margaret River and at the State Planning Commission Perth, and will be available for inspection during office hours up to and including 24 June 1988.

Submissions on the scheme amendment should be made in writing on Form No. 4 and lodged with the undersigned on or before 24 June 1988.

This amendment is available for inspection in order to provide an opportunity for public comment and it should not be construed that final approval will be granted.

L. CALNEGGIA,  
Shire Clerk.

## TOWN PLANNING AND DEVELOPMENT ACT 1928

## Scheme Amendment Available for Inspection

Shire of Busselton Town Planning Scheme  
No. 5—Amendment No. 114

SPC: 853/6/6/6 Pt 114.

NOTICE is hereby given that the Shire of Busselton has prepared the abovementioned scheme amendment for the purpose of rezoning portion of Lot 1 of Sussex Location 1 Bussell Highway, East Busselton from "General Farming Zone" to "Restricted Use Zone".

Plans and documents setting out and explaining the scheme amendment have been deposited at Council Offices, Southern Drive, Busselton and at the State Planning Commission Perth, and will be available for inspection during office hours up to and including 15 July 1988.

Submissions on the scheme amendment should be made in writing on Form No. 4 and lodged with the undersigned on or before 15 July 1988.

This amendment is available for inspection in order to provide an opportunity for public comment and it should not be construed that final approval will be granted.

B. N. CAMERON,  
Shire Clerk.

## TOWN PLANNING AND DEVELOPMENT ACT 1928

## Scheme Amendment Available for Inspection

Shire of Dardanup

Town Planning Scheme  
No. 6—Amendment No. 1

SPC: 853/6/9/9 Pt. 1.

NOTICE is hereby given that the Shire of Dardanup has prepared the abovementioned scheme amendment for the purpose of modifying the Scheme Text to convert the area to a normal Special Rural Zone by removing clauses which make dog kennels the principal land use.

Plans and documents setting out and explaining the scheme amendment have been deposited at Council Offices, Little Street, Dardanup and at the State Planning Commission Perth, and will be available for inspection during office hours up to and including 15 July 1988.

Submissions on the scheme amendment should be made in writing on Form No. 4 and lodged with the undersigned on or before 15 July 1988.

This amendment is available for inspection in order to provide an opportunity for public comment and it should not be construed that final approval will be granted.

C. J. SPRAGG,  
Shire Clerk.

## TOWN PLANNING AND DEVELOPMENT ACT 1928

## Approved Town Planning Scheme Amendment

Shire of East Pilbara Town Planning Scheme  
No. 1—Amendment No. 10

SPC: 853/8/2/2, Pt. 10.

IT is hereby notified for public information, in accordance with section 7 of the Town Planning and Development Act 1928 that the Hon. Minister for Planning approved the Shire of East Pilbara Town Planning Scheme Amendment on 1 May 1988 for the purpose of amending the above Town Planning Scheme by—

1. Rezoning portion of crown land east of Newman Drive from "Special Site Zone" to "Public Purposes Reserve (Drainage)" and "Rural Zone".

2. Inserting in Appendix B—"Schedule of Special Sites" the following as appropriate—

| Description of Site   | Permitted Uses   |
|---|--|
| Lot 1982 and 1903 intersection of Newman Drive and Cowra Drive. | Caravan Park, Motel, Chalet Park, Tavern and Ancillary Uses thereto. |

R. K. BUSH,  
President.  
S. D. TINDALE,  
Shire Clerk.

#### TOWN PLANNING AND DEVELOPMENT ACT 1928

##### Approved Town Planning Scheme Amendment

Shire of Irwin Town Planning Scheme  
No. 3—Amendment No. 4

SPC: 853/3/9/3 Pt. 4 Vol. 2.

IT is hereby notified for public information, in accordance with section 7 of the Town Planning and Development Act 1928 that the Hon Minister for Planning approved the Shire of Irwin Town Planning Scheme Amendment on 25 May 1988 for the purpose of amending the above Town Planning Scheme by—

Including the following in Appendix No. 6 Special Use Zones—

| Description of Site  | Permitted Uses                                      |
|--|---|
| 14. Part Victoria Location 10613 Brand Highway and Part Victoria Location 3570 | Caravan/Chalet Park with Service Station/Roadhouse. |

E. H. DEMPSTER,  
President.  
J. PICKERING,  
Shire Clerk.

#### TOWN PLANNING AND DEVELOPMENT ACT 1928

##### Scheme Amendment Available for Inspection

Shire of Kellerberrin  
Town Planning Scheme  
No. 1—Amendment No. 1

SPC: 853/4/13/1 Pt 1.

NOTICE is hereby given that the Shire of Kellerberrin has prepared the abovementioned scheme amendment for the purpose of rezoning Lots 40 and 41, Massingham Street, Kellerberrin from Recreation, Carpark and Commercial to Commercial.

Plans and documents setting out and explaining the scheme amendment have been deposited at Council Offices, 110 Massingham Street, Kellerberrin and at the State Planning Commission Perth, and will be available for inspection during office hours up to and including 1 July 1988.

Submissions on the scheme amendment should be made in writing on Form No. 4 and lodged with the undersigned on or before 1 July 1988.

This amendment is available for inspection in order to provide an opportunity for public comment and it should be not be construed that final approval will be granted.

T. R. BUNNEY,  
Shire Clerk.

#### TOWN PLANNING AND DEVELOPMENT ACT 1928

##### Scheme Amendments Available for Inspection

Shire of Roebourne Town Planning Scheme  
No. 6—Amendment Nos. 6 and 7

SPC: 853/8/5/4 Pts. 6 and 7.

NOTICE is hereby given that the Shire of Roebourne has prepared the abovementioned scheme amendments for the purpose of—

Amendment No. 6: rezoning Lot 218 Nairn Street and Lot 969 Shakespeare Street, Bulgarra from "Public Utilities" Reserve and "Residential R30" to "Residential R40".

Amendment No. 7: rezoning Lot 4232 Carroll Place from "Public Utilities" Reserve and "Residential R20" to "Residential R30".

Plans and documents setting out and explaining the scheme amendment have been deposited at Council Offices, Welcome Road, Karratha and at the State Planning Commission Perth, and will be available for inspection during office hours up to and including 1 July 1988.

Submissions on the scheme amendment should be made in writing on Form No. 4 and lodged with the undersigned on or before 1 July 1988.

This amendment is available for inspection in order to provide an opportunity for public comment and it should not be construed that final approval will be granted.

F. GOW,  
Shire Clerk.

#### TOWN PLANNING AND DEVELOPMENT ACT 1928

##### Approved Town Planning Scheme Amendment

Shire of Swan Town Planning Scheme  
No. 9—Amendment No. 42

SPC: 853/2/21/10 Pt. 42.

IT is hereby notified for public information, in accordance with section 7 of the Town Planning and Development Act 1928 that the Hon Minister for Planning approved the Shire of Swan Town Planning Scheme Amendment on 26 May 1988 for the purpose of amending the above Town Planning Scheme by—

1. Deleting sub-clause 2.2.5 and insert a new sub-clause as follows—

##### 2.2.5 Special Purpose Zones

No person shall use any land or buildings or structures in a special purpose zone except for—

- a purpose specified as a "P" use against the description of such land in Appendix 6 to this Scheme, or;
- a purpose designated as an "AA", "SA" or "IP" use against the description of such land in Appendix 6 of the Scheme and in which the council, in the exercise of its discretion approves,

and no person shall commence or carry on any such use except in accordance with such conditions or special provisions as are set out against the description of the land in Appendix 6 and such other condition as are imposed by the Council in its approval of the use or development.

2. Deleting paragraph 9.2.1.1 and inserting in place thereof, the following—

##### 9.2.1.1

The purpose and intent of the Special Purpose Zone is to allow the Council to make special provisions for a specific use or combination of uses on particular land where the provisions of the Zoning Table are not sufficiently sensitive or comprehensive to achieve the same objective. The Council shall only make such special provision by the creation of a Special Purpose Zone where it considers that the special provisions—

- will satisfy a specific need or specific needs in the locality where the subject land is situated; or
- would enhance the amenity and the interest of orderly and proper planning of the locality; or
- would, for some other reason, be specifically appropriate or desirable.

3. Deleting Appendix 6 and 6A and inserting in place thereof, the following—

Appendix 6  
Special Purpose Zones

| Locality               | Street                                       | Land Particulars   | Permissibility of Uses and Special Conditions  |
|------------------------|--|--|--|
| Wexcombe .....         | Cnr. Farrall and Toodyay Roads               | Pt. Lot 32 Swan Location 13                                | "P" Use—Retail Shopping Max. G.L.A.—1 820 m <sup>2</sup><br>"P" Use—Hinterland Service Facility Max. G.L.A.—2 500 m <sup>2</sup>   |
| Gidgegannup (Red Hill) | Toodyay Road .....                           | Lot 230, Swan Location 1317                                | "P" Use—Waste Disposal<br>"P" Use—Radio Communications Station   |
| Hazelmere .....        | Midland Road .....                           | Pt. Lot 6 Helena Location                                  | "P" Use—Rural Tavern and—Restaurants   |
| Bellevue .....         | Cnr. Great Eastern Highway and Horace Street | Lots 403 and 404, Swan Location 16                         | "P" Use—Drive-In Bottle Shop—and Restaurant  |
| Midland .....          | Great Northern Highway                       | Lot 38, Swan Location 15                                   | "P" Use—Dry Cleaning   |
| Malaga .....           | Beechboro Road .....                         | Lot 10 .....   | "P" Use—Drive-In Cinema/Theatre  |
| Viveash .....          | Muriel Street .....                          | Lot 79 .....   | "P" Use—Drive-In Cinema/Theatre  |
| Upper Swan .....       | Great Northern Highway                       | Lot 3 .....  | "P" Use—Road Train Assembly Area   |
| Midland .....          | Great Northern Highway                       | Lot 101 .....  | "P" Use—Aged Persons Accommodation   |
| Gidgegannup .....      | Toodyay Road .....                           | Lot 228 .....  | "P" Use—Antique Furniture Reproduction and Residence, limited to a maximum factory floor space of 120 m <sup>2</sup>   |
| Midland .....          | Cnr. Great Northern Highway and North Street | Lot 23 .....   | "P" Use—Consulting Rooms and Pharmacy  |
| Viveash .....          | Great Northern Highway                       | Lot 46 .....   | "P" Use—Restaurant   |
| Viveash .....          | Toodyay Road .....                           | Lots 42 and 43 .....                                       | "P" Use—Function Centre  |
| Caversham .....        | Harper Street .....                          | Lots 2983-2987 .....                                       | "P" Use—Manufacture and Sale of Building Products and Associated Activities including Clay Extraction.   |
| Brigadoon .....        | Cathedral Avenue .....                       | Lot 26 .....   | "P" Use—Hostel (approx. 50 beds).<br>"P" Use—Cabins (approx. 10 units)<br>"AA" Use—Restaurant<br>"AA" Use—Conference Facilities<br>"IP" Use—Residence<br>"IP" Use—Stables  |
| Brigadoon .....        | Cathedral Avenue .....                       | Lot 24 .....   | "P" Use—Convenience Store<br>"AA" Use—Veterinary Consulting Rooms<br>"AA" Use—Veterinary Hospital<br>"AA" Use—Produce Store<br>"AA" Use—Nursery<br>"AA" Use—Fast Food Outlet   |
| Middle Swan .....      | Great Northern Highway                       | Lots 10, 11 and 12 and portion of Lots 2, 7, 8, 15 and 20. | "P" Use—Industry (Rural)<br><br>"AA" Use—Construction Yard<br>"AA" Use—Hire Service—Industry<br>"AA" Use—Hire Service—Non-industry<br>"AA" Use—Milk Depot<br>"AA" Use—Nursery<br>"AA" Use—Produce Store<br>"AA" Use—Public Utility<br>"IP" Use—Radio and TV Installations (Private)<br>"IP" Use—Radio and TV Installations (Small Scale Commercial)<br>"AA" Use—Recreation Public<br>"AA" Use—Recreation Private<br>"AA" Use—Sawmill<br>"AA" Use—Storage Yard<br>"AA" Use—Transport Depot<br>"AA" Use—Veterinary Hospital<br>"AA" Use—Woodyard |
| Upper Swan .....       | Lexia Avenue, Rose Street                    | Lots 51, 52 Lots 10, 17, 29, 31 and 33.                    | "P" Use—Tourism and Recreation Resort Comprising:<br>Golf Courses.<br>Clubhouse inc. restaurants etc.<br>Outdoor recreation inc. tennis, bowls, swimming pool, horse riding.<br>Indoor Recreation (Inc. squash, gym., billiards).<br>Hotel/Motel accommodation.<br>Ancillary retailing including souvenirs, convenience goods.<br>Ancillary services such as hair-dressing.<br>Attached or grouped cabins and holiday cottages at an R40 density.<br>Detached cabins and holiday cottages at an R2.5 density.<br>Community facilities.         |



1. Development and subdivision within the resort area shall be in general accordance with an Overall Development Plan approved by the Council and the State Planning Commission, provided that the Council and the State Planning Commission may agree to minor variations.
2. The Overall Development Plan shall incorporate the following design components and staging requirements—
  - a Resort Centre comprising Clubhouse, Hotel/Motel and other density tourist accommodation and recreation facilities;
  - dispersed tourist accommodation amongst the golf course connected to the Resort Centre by footpaths, cycleways and bridle paths as well as roads and golf buggy paths;
  - a vegetated foreshore area along Ellen Brook blended with the golf course which will assist in the management of nutrients, such foreshore being provided to the satisfaction of the Environmental Protection Authority;
  - bush fires management provisions;
  - the first stage of the development shall comprise 18 holes of golf course, clubhouse (incl. restaurants) and hotel/motel accommodation, indoor and outdoor recreation and shall be substantially developed prior to any subdivision for detached tourist and holiday accommodation.
3. The Resort Centre area shall be connected to a package waste water treatment system approved by the Council and the Health Department.
4. All the tourism, recreational accommodation elements of the Resort shall be connected to a reticulated water supply system.
5. No development shall occur until a plan for the management of nutrient input to Ellen Brook has been prepared and approved by the Council and the Environmental Protection Authority.
6. The extraction of groundwater in the resort area is subject to an application for the issue of a licence from the West Australian Water Authority. In order to minimise the use of groundwater, building envelopes are shown on the Overall Development Plan which are equivalent to 25% of each lot. No person shall without the permission of the Council (on the recommendation of the Club) clear or plant vegetation requiring irrigation, outside the building envelope.
7. For the purposes of assisting the Council in the administration of the scheme and managing the resort area, owners of land within the resort area shall form and be financial members of a tourist and recreation club with a constitution approved by the Council dealing with, but not limited to, the specific matters referred to in the scheme.
8. The Tourist and Recreation Club shall be responsible for—
  - (a) Maintenance and management of the golf course, club house and other recreation facilities;
  - (b) Maintenance of overall landscaping of road verges and other public places;
  - (c) Security and tenancies of house and other accommodation;
  - (d) Advising Council on proposals for other development in the resort area;
  - (e) Advising land owners of their rights and obligations under the Scheme and the Articles of Association of the Club;
  - (f) Ensuring that land owners comply with the rules of the Club.
9. If in the opinion of the Council and the State Planning Commission an overall development plan has not been prepared or if approvals for development and subdivision pursuant to an approved overall development plan have not been obtained and substantially implemented within a period of two years of the granting of final approval to Amendment No. 14, the provisions of the Scheme as amended by Amendment No. 14 shall cease to have force and effect, and the scheme thereafter shall be read as if that amendment had not been made.

C. M. GREGORINI,  
President.

R. S. BLIGHT,  
Shire Clerk.

## TOWN PLANNING AND DEVELOPMENT ACT 1928

## Scheme Amendment Available for Inspection

Shire of Wongan-Ballidu  
Town Planning Scheme

No. 2—Amendment No. 4

SPC: 853/3/19/3 Pt 4.

NOTICE is hereby given that the Shire of Wongan-Ballidu has prepared the abovementioned scheme amendment for the purpose of rezoning part Lot 170 (1) from Rural to Light Industrial.

Plans and documents setting out and explaining the scheme amendment have been deposited at Council Offices, Corner of Quinlan Street, and Elphin Crescent, Wongan Hills and at the State Planning Commission Perth, and will be available for inspection during office hours up to and including 15 July 1988.

Submissions on the scheme amendment should be made in writing on Form No. 4 and lodged with the undersigned on or before 15 July 1988.

This amendment is available for inspection in order to provide an opportunity for public comment and it should not be construed that final approval will be granted.

C. L. FARRELL,  
Shire Clerk.

## TOWN PLANNING AND DEVELOPMENT ACT 1928

Shire of Roebourne

Interim Development Order No. 8

SPC: 26/8/5/1.

NOTICE is hereby given that in accordance with the provisions of subsection (2) of section 7B of the Town Planning and Development Act 1928, and by direction of the Minister for Planning a summary as set out hereunder of the Shire of Roebourne Interim Development Order No. 8 made pursuant to the provisions of section 7B of that Act is published for general information.

The Minister for Planning has made copies of this Order available for inspection by any person free of charge at the offices of the State Planning Commission, Oakleigh Building, 22 St. George's Terrace, Perth, and at the offices of the Shire of Roebourne during normal office hours.

## Summary

1. The Shire of Roebourne Interim Development Order No. 8 contains provisions *inter alia*—

- (a) That the Order applies to that part of the Shire of Roebourne specified in the Order.
- (b) That, subject as therein stated, the Roebourne Shire Council is the authority responsible for its administration.
- (c) That the carrying out of certain development on land within the scope of the Order without approval as stated therein is prohibited.
- (d) Relating to the application for, and grant of approval for, development other than development permitted by the Order.
- (e) Relating to development by a public authority.
- (f) Relating to certain development permitted by this Order.
- (g) Relating to the continuance of the lawful use of land and buildings.
- (h) Relating to appeals against refusal of approval for development or against conditions subject to which approval to carry out development is granted.

2. The Order has effect from and after the publication of this Summary in the *Government Gazette*.

Dated 22 April 1988.

F. GOW,  
Shire Clerk.

METROPOLITAN REGION TOWN PLANNING  
SCHEME ACT 1959

Metropolitan Region Scheme

Section 33A—Amendment

Notice of Approval

Clauses 26 and 29 of the Metropolitan Region Scheme Text

Amendment No: 699/33A.

File No. 833/2/1/13.

1. Please note that the Hon. Minister for Planning, in accordance with the provisions of section 33A (7) of the Metropolitan Region Town Planning Scheme Act 1959 has approved without modifications the proposed amendment to the Metropolitan Region Scheme text described in the First Schedule hereto.

2. Copies of the amendment to the text, approved by the Minister are available for public inspection, during normal business hours at the places listed in the Second Schedule hereto.

3. The amendment as approved shall have effect as from the date of publication of this notice in the *Gazette*.

GORDON G. SMITH,  
Secretary,  
State Planning Commission.

First Schedule

Approved Amendment (without modifications)

The Metropolitan Region Scheme text is amended by—

- (i) deleting in Clause 26 the expression “subclause (3)” and substituting the expression “subclauses (1) (b) and (1) (c)”, and
- (ii) deleting Clause 29, and
- (iii) inserting a new Clause 29 as follows—

29. (1) The local authority to which such an application is duly submitted shall, within seven days of that application, forward it to the Commission for determination where—

- (a) the application is for the development of land reserved under Part II of this Scheme, or
- (b) the application is for the development of land zoned under Part III of the Scheme and the subject of a notice under Clause 32 of the Scheme or a declaration under section 35C of the Scheme Act, or
- (c) the application is for development of land abutting reserved land and is not of a type which may be determined by that local authority under delegated powers conferred by the Commission pursuant to section 20 of the State Planning Commission Act 1985.

(2) In the case of any application for the development of land zoned under Part III of the Scheme and not required by the terms of subclause (1) to be determined by the Commission, the local authority shall determine the application in accordance with the power delegated by the Commission under the State Planning Commission Act 1985.

(3) Where under subclause (1) a local authority forwards an application to the Commission, the local authority may, within 42 days of the date of receipt of the application by local authority (or such further period as the Commission may allow) make recommendations for consideration by the Commission in respect of the application.

Second Schedule

Public Inspection

1. Office of the State Planning Commission, 8th Floor, Oakleigh Building, 22 St George's Terrace, Perth WA 6000.
2. J. S. Battye Library, Alexander Library Building, Cultural Centre, Francis Street, Northbridge WA 6000.
3. Office of the Municipality of the City of Perth, 27-29 St George's Terrace, Perth WA 6000.
4. Office of the Municipality of the City of Fremantle, Administration Centre, William Street (cnr Newman Street), Fremantle WA 6160.

CEMETERIES ACT 1986

CREMATION ACT 1929

Municipality of the City of Bunbury

Scale of Fees and Charges—Bunbury Crematorium

IN pursuance of the powers conferred upon it by the abovementioned Act and of all other powers enabling it, the Council of the abovementioned municipality resolved at a meeting held on 23 May 1988 that the following charges will apply.

Appendix “B”

Scale of Fees and Charges

Bunbury Crematorium

The following scale of fees, charges and penalties are payable to the Board.

| Cremations   | \$  |
|--|-----|
| (a) Persons seven years or over .....  | 160 |
| Children under seven years of age (including a stillborn child).....   | 75  |
| Penalty rates surcharge .....  | 260 |
| Disposal of Ashes  |     |
| (b) Interment in garden of remembrance (including tablet and reservation for a second tablet).....   | 185 |
| Interment under family rose bush or shrub in memorial garden (including 143 mm x 118 mm bronze tablet and reservation for three additional tablets)..... | 590 |
| Second, third and fourth tablets each .....  | 115 |
| Interment under selected shrub or tree (including 229 mm x 229 mm bronze tablet and reservation for three further interments.....                        | 800 |
| Each further interment or tablet .....   | 115 |
| Placement in single niche including tablet....   | 150 |
| Placement in double niche including tablet and first inscription.....  | 220 |
| Second inscription .....   | 55  |
| Interment in family grave .....  | 65  |
| Scattering to the winds.....   | 45  |
| Postage of ashes within Australia .....  | 55  |
| Postage of ashes overseas.....   | 75  |
| Collection of ashes from the crematorium .....   | 45  |
| Storage of cremated ashes, per month, after six months.....  | 5   |

V. S. SPALDING,  
Town Clerk.

CEMETERIES ACT 1986

Municipality of the City of Bunbury

Scale of Fees and Charges—Bunbury Lawn Cemetery

IN pursuance of the powers conferred upon it by the abovementioned Act and of all other powers enabling it, the Council of the abovementioned municipality resolved at a meeting held on 23 May 1988 that the following charges will apply.

Schedule “A”

Bunbury Lawn Cemetery

Certificate of Title Volume 1186, Folio 838 and 67

Scale of Fees and Charges payable to the Board

On application for an order of burial the following fees are payable in advance—

|   |     |
|---|-----|
| In private ground including the issue of a grant of right of burial—  | \$  |
| Land for grave 2.44 m x 1.22 m including issue of grant of right of burial.....   | 320 |
| For interment any depth to 2.13 m including registration fee and use of number plate .....                                      | 155 |
| For interment of a stillborn child or a child who has not lived longer than 48 hours in ground set aside for that purpose ..... | 65  |
| For each interment of cremated ashes.....   | 65  |

Extra charges—

|   |     |
|---|-----|
| For each interment not in usual hours as prescribed by By-law 9 ..... | 160 |
| For each interment without due notice under By-law 11 (c) .....       | 160 |
| For each interment on a Saturday, Sunday or Public Holiday .....      | 215 |
| Fee for exhumation .....  | 485 |
| Re-interment in new grave .....                                       | 155 |

Miscellaneous—

|  |    |
|--|----|
| Undertakers annual licence fee .....         | 85 |
| For permission to erect a headstone .....    | 85 |
| For copy of by-laws and regulations .....    | 5  |
| For copy of a grant of right of burial ..... | 30 |

V. S. SPALDING,  
Town Clerk.

CEMETERIES ACT 1986

Municipality of the City of Bunbury

Scale of Fees and Charges—Bunbury General Cemetery

IN pursuance of the powers conferred upon it by the abovementioned Act and of all other powers enabling it, the council of the abovementioned municipality resolved at a meeting held on 23 May 1988 that the following charges will apply.

Schedule "A"

Scale of Fees and Charges payable to Trustees

On application for an order of burial the following fees will be payable in advance.

|   |     |
|---|-----|
|   | \$  |
| (a) In open ground—   |     |
| For interment in grave any depth to 2.13 m including registration fee and use of number plate ..... | 155 |
| For interment of any still born child in ground set aside for that purpose .....                    | 65  |
| (b) In private ground, including the issue of a grant of right of burial—                           |     |
| Ordinary land for grave 2.44 m x 1.22 m where directed .....  | 320 |
| Ordinary land for grave 2.44 m x 2.44 m where directed .....  | 535 |
| Ordinary land for grave (extra) 2.44 m x 0.30 m where directed .....                                | 95  |
| For interment in grave any depth to 2.13 m including registration fee and use of number plate ..... | 155 |
| (c) Extra charges—  |     |
| For each interment in open ground, without due notice under by-law 3 .....                          | 160 |
| For each interment in private ground, without due notice under by-law 3 .....                       | 160 |
| For each interment, not in usual hours as prescribed by by-law 11 .....                             | 160 |
| For each interment on a Saturday, Sunday or Public Holiday .....                                    | 215 |
| For each interment of cremated ashes .....  | 65  |
| Fee of exhumation .....   | 485 |
| Re-interment in new grave .....   | 155 |
| (d) Funeral Director's Annual licence fee .....   | 85  |
| Single Funeral Permit (other than Funeral Directors) .....  | 130 |
| Single Funeral Permit (Funeral Director's only) .....   | 45  |
| For permission to erect a headstone .....   | 85  |
| For copy of by-laws and regulations .....   | 5   |
| For copy of Grant of Right of Burial .....  | 30  |
| Annual Maintenance 2.44 m x 1.22 m .....  | 80  |
| Annual Maintenance 2.44 x 2.44 m .....  | 150 |

V. S. SPALDING,  
Town Clerk.

LOCAL GOVERNMENT ACT 1960

City of Melville

Fees and Charges—Council Facilities

NOTICE is hereby given that the Council at its meeting held on 26 April 1988 adopted the following fees and charges.

FUNCTION CENTRES

|                                 |        |
|---------------------------------|--------|
| CIVIC CENTRE HALLS (rate/hour)— | \$     |
| Main—                           |        |
| activity .....                  | 25.00  |
| function .....                  | 35.00  |
| after 12 midnight .....         | 70.00  |
| bond .....                      | 300.00 |
| Lesser—                         |        |
| activity .....                  | 15.00  |
| function .....                  | 25.00  |
| after 12 midnight .....         | 48.00  |
| bond .....                      | 300.00 |

BULL CREEK COMMUNITY HALL (rate/hour)—

|                                  |        |
|----------------------------------|--------|
| community group .....            | 8.00   |
| non-profit group .....           | 4.00   |
| casual/private hire (per night)— |        |
| with alcohol .....               | 120.00 |
| with alcohol .....               | 100.00 |
| after midnight per hour .....    | 25.00  |
| bond .....                       | 100.00 |

BLUE GUM RECREATION CENTRE: non

|                                   |       |
|-----------------------------------|-------|
| commercial use (rate/hour):       |       |
| main hall (day-6.30 pm) .....     | 15.00 |
| half hall (day-6.30 pm) .....     | 8.50  |
| main hall (evening) .....         | 17.00 |
| half hall (evening) .....         | 9.50  |
| function room (day-6.30 pm) ..... | 12.00 |
| large area (day-6.30 pm) .....    | 6.50  |
| small area (day-6.30 pm) .....    | 5.50  |
| function room (evening) .....     | 14.00 |
| large area (evening) .....        | 7.50  |
| small area (evening) .....        | 6.50  |
| meeting room (day-6.30 pm) .....  | 4.50  |
| meeting room (evening) .....      | 6.50  |

Gymnastic Apparatus—

|   |       |
|---|-------|
| Full Equipment Package (per hour) ..... | 15.00 |
| Individual Items (per hour) .....       | 1.00  |

Storage—

|  |      |
|--|------|
| Storeroom (40 sq m available) per sqm/week ..... | 1.00 |
| Community Cages—per cage/week .....              | 2.50 |

BLUE GUM RECREATION CENTRE:

|   |        |
|---|--------|
| Commercial Use (rate/hour)—                                     |        |
| (a) Normal hiring rate (Junior rates do not apply); or          |        |
| (b) Percentage of gross takings, whichever is the greater ..... | 20%    |
| (c) Juniors pay half normal rate prior to 6.30 pm               |        |
| Function Room (rate/hour)—                                      |        |
| after 12.00 midnight .....                                      | 48.00  |
| kitchen/bar .....   | 24.00  |
| performance bond .....  | 200.00 |

Team Sports/Individual (rate/session/hour)—

|   |       |
|---|-------|
| Minimum Team/Individual hour/session charge—                      |       |
| player nomination fee .....                                       | 6.00  |
| team nomination fee .....   | 15.00 |
| player registration fee .....                                     | 6.00  |
| player fee per hour (senior) match play .....                     | 2.50  |
| player fee per hour (junior) match play .....                     | 1.50  |
| player fee per hour (senior) training .....                       | 2.20  |
| player fee per hour (junior) training .....                       | 1.50  |
| match play (senior) includes provision of creche facilities ..... | 0.50  |
| All team sports charged on per head basis                         |       |
| All individual sports charge on a per head basis                  |       |

Passive Recreation Pursuits—

|                                       |      |
|---------------------------------------|------|
| player registration fee .....         | 5.50 |
| player fee per session (senior) ..... | 3.00 |
| player fee per session (junior) ..... | 2.50 |
| All non-registered participants ..... | 4.50 |

SOUTHERN DISTRICTS COMMUNITY RECREATION CENTRE: Main Hall (rate/hour)—

|                                       |       |
|---------------------------------------|-------|
| day to 6.30 pm .....                  | 12.50 |
| evening .....                         | 13.50 |
| half main hall (day to 6.30 pm) ..... | 7.50  |
| half main hall (evening) .....        | 8.50  |
| Meeting Rooms (rate/hour)             |       |
| day to 6.30 pm (large room) .....     | 6.00  |
| evening (large room) .....            | 8.00  |
| day to 6.30 pm (small room) .....     | 4.00  |
| evening (large room) .....            | 5.00  |

|   |  |
|---|--|
| Large Functions Room (rate/hour)—   |  |
| bond.....   | 100.00   |
| to 12 midnight.....   | 18.00  |
| after 12 midnight.....  | 35.00  |
| kitchen.....  | 12.00  |
| Centre Room Activity (rate/hour):—per participant                                       |  |
| per session.....  | 2.50   |
| Equipment hire (rate/hour)—   |  |
| badminton rackets.....  | 0.60   |
| gymnastic apparatus (session).....  | 8.00   |
| <b>PALMYRA COMMUNITY RECREATION CENTRE:</b>   |  |
| Main Hall (rate/hour)—  |  |
| day (9.00 am—6.00 pm).....  | 7.50   |
| evening (6.00 pm—11.00 pm).....   | 9.00   |
| functions.....  | 20.00  |
| functions (after 12 midnight).....  | 40.00  |
| bond.....   | 100.00   |
| Lesser Hall (rate/hour)—  |  |
| day (9.00 am—6.00 pm).....  | 6.00   |
| evening (6.00 pm—11.00 pm).....   | 7.00   |
| Meeting Rooms (rate/hour)—  |  |
| day (9.00 am—6.00 pm).....  | 4.00   |
| evenings (6.00 pm—11.00 pm).....  | 5.00   |
| Centre Room Activity (rate/hour)—   |  |
| Annual registration fee (per person).....   | 12.00  |
| Participation fee (course).....   | 35.00  |
| Participation fee (session).....  | 3.00   |
| <b>LEEMING RECREATION CENTRE</b>  |  |
| Squash Courts (rate/hr)   |  |
| off peak (until 5.00 pm).....   | 8.50   |
| peak (from 5.00 pm).....  | 10.00  |
| pennants teams.....   | 6.00   |
| Sports Hall 1 (rate/hr)—  |  |
| off peak (until 5.00 pm).....   | 20.00  |
| peak (from 5.00 pm).....  | 25.00  |
| after midnight.....   | 50.00  |
| Sports Hall 2 (rate/hr)—  |  |
| off peak (until 5.00 pm).....   | 20.00  |
| peak (from 5.00 pm).....  | 25.00  |
| after midnight.....   | 50.00  |
| Function Room (rate/hr)—  |  |
| day (5.00 pm).....  | 20.00  |
| evening (after 5.00 pm).....  | 25.00  |
| after midnight.....   | 50.00  |
| Bond.....   | 100.00   |
| Kitchen (rate/hr): Hire rate.....   | 5.00   |
| Performing Arts (rate/hr)   |  |
| day (until 5.00 p.m.).....  | 20.00  |
| evening (after 5.00 p.m.).....  | 25.00  |
| (no alcohol facility)   |  |
| Green Room and Health Education—  |  |
| day (until 5.00 p.m.).....  | 8.00   |
| evening (after 5.00 p.m.).....  | 10.00  |
| (no alcohol facility)   |  |
| Fitness Area/Gallery (rate/hr)—   |  |
| day (until 5.00 p.m.).....  | 15.00  |
| evening (after 5.00 p.m.).....  | 20.00  |
| (alcohol by special permission only)  |  |
| Outdoor Courts (rate/hr/court) \$2.00 per player, subject to a minimum court charge of— |  |
| Basketball—until 5.00 p.m. (off peak).....  | 3.50   |
| Basketball—after 5.00 p.m. (peak).....  | 5.00   |
| Netball—until 5.00 p.m. (off peak).....   | 3.50   |
| Netball—after 5.00 p.m. (peak).....   | 5.00   |
| Tennis—until 5.00 p.m. (off peak).....  | 3.50   |
| Tennis—after 5.00 p.m. (peak).....  | 5.00   |
| Admission (per session)—  |  |
| Admission—special events.....   | subject to approval                                |
| Admission—centre run programme.....   | 3.00   |
| Admission—other programmes.....   | minimum to cover hourly change-subject to approval |
| Concessions—  |  |
| Concession tickets: 20 x \$1.00 centre concessions.....                                 | 19.00  |

|  |   |
|--|---|
| Commercial Use—  |   |
| (a) normal hire rate                                       |   |
| (b) percentage of gross takings, whichever is the greatest | 30% minimum subject to negotiations and approval of CM/TC |
| (c) juniors pay half normal rate prior to 6.30 p.m.        |   |
| Storage (per month)—                                       |   |
| Storage cages.....   | 5.00  |
| Registration (per session)—                                |   |
| Team—Senior.....   | 15.00   |
| Team—Junior.....   | 7.00  |
| Per player—Senior.....                                     | 8.00  |
| Per player—Junior.....                                     | 4.00  |
| Equipment Hire (per session)—                              |   |
| Squash and tennis racquets.....                            | 1.00  |
| Squash balls.....  | 1.00  |
| Tennis balls.....  | 2.00  |
| Large balls.....   | 1.00  |
| Gymnastics Equipment (per session).....                    | 7.00  |
| Squash shoes.....  | 1.00  |
| Play Centre (per session)                                  |   |
| Per child.....   | 1.00  |
| Day hire (until 6.00 p.m.).....                            | 15.00   |
| Evening hire (after 6.00 p.m.).....                        | 20.00   |

## CLUBROOMS

|   |       |
|---|-------|
| <b>LEN SHEARER CLUB ROOMS (rate/hour)—</b>  |       |
| activity.....   | 7.50  |
| function.....   | 13.50 |
| bond.....   | 60.00 |
| Allan Edwards Park (rate/hour)—   |       |
| activity.....   | 6.50  |
| Melville Aquatic Centre—  |       |
| Adult through turnstile.....  | 1.25  |
| Children through turnstile.....   | 0.70  |
| CONCESSIONS: (advance sale tickets—regular users)                                     |       |
| Adults (10).....  | 10.00 |
| Children (10).....  | 6.00  |
| Non Swimming Parent Pass: (used by parents accompanying children to tuition sessions) |       |
| 10 visits.....  | 6.00  |
| Supervised school groups (children).....  | 0.60  |
| Booking bond (schools, private groups).....   | 50.00 |
| Property collection charge.....   | 1.10  |
| Lane hire per hour (exclusive use).....   | 3.00  |
| <b>POINT WALTER GOLF COURSE—</b>  |       |
| 18 holes (mid week).....  | 6.50  |
| 18 holes (concession*).....   | 5.50  |
| 9 holes (mid week).....   | 4.50  |
| 9 holes (concession*).....  | 3.00  |
| 18 holes (weekend).....   | 8.00  |
| 9 holes (weekend).....  | 5.00  |
| *no concession on weekends or public holidays   |       |
| Concessions available to students to Year 12 and holders of Pensioners Cards          |       |
| <b>POINT WALTER PUBLIC TENNIS COURTS—</b>   |       |
| midweek (per court per hour).....   | 5.00  |
| weekend (per court per hour).....   | 7.00  |
| <b>REGIONAL RECREATION EQUIPMENT POOL HIRE—</b>                                       |       |
| (a) Archery sets—   |       |
| day.....  | 12.00 |
| weekend.....  | 17.00 |
| (b) Cricket sets—   |       |
| day.....  | 24.00 |
| weekend.....  | 29.00 |
| (c) Softball sets—  |       |
| day.....  | 17.00 |
| weekend.....  | 24.00 |
| (d) Volley ball sets—   |       |
| day.....  | 12.00 |
| weekend.....  | 17.00 |
| (e) Games van pool and table tennis—  |       |
| day.....  | 24.00 |
| weekend.....  | 36.00 |
| (f) Life be in it trailer—  |       |
| day.....  | 24.00 |
| weekend.....  | 36.00 |
| (g) Canoes, life jackets and paddles—   |       |
| day.....  | 12.00 |
| weekend.....  | 18.00 |

|  |       |
|--|-------|
| (h) 16 mm projector and screen—              |       |
| day.....                                     | 10.00 |
| weekend.....                                 | 17.00 |
| (i) Portable indoor PA system—               |       |
| day.....                                     | 17.00 |
| weekend.....                                 | 24.00 |
| (j) Trans-hailer—                            |       |
| day.....                                     | 7.00  |
| weekend.....                                 | 10.00 |
| Refundable bond.....                         | 50.00 |
| SPORTING GROUNDS: Basic rate (session)—      |       |
| Senior players.....                          | 17.00 |
| Junior players (17 years and under).....     | 2.50  |
| VARIATION TO THE BASE RATE: special          |       |
| circumstances (% of base rate):              |       |
| training or match play only.....             | 60%   |
| hard surface courts.....                     | 75%   |
| no changeroom facilities.....                | 75%   |
| Turf Cricket Wickets—                        |       |
| An additional fee shall be charged           |       |
| based on a percentage (set by the            |       |
| Council) of the total maintenance            |       |
| cost associated with turf wickets;           |       |
| or   |       |
| The club may choose to assume re-            |       |
| sponsibility for the maintenance             |       |
| of the wicket, in which case,                |       |
| Council shall pay to the club a              |       |
| subsidy similar to that paid to              |       |
| lawn tennis clubs who maintain               |       |
| their own courts.                            |       |
| Additional training of competition sessions: |       |
| Extra training (% of base).....              | 1.25% |
| Extra competition (% of base).....           | 1.5%  |
| Floodlighting—per pole (per session).....    | 2.50  |
| except where lights are separately           |       |
| submetered and electricity cost is           |       |
| charged direct to the resident               |       |
| club   |       |
| Casual Rates—                                |       |
| per half day.....                            | 45.00 |
| per full day.....                            | 75.00 |
| HARD COURTS (rate/hour)—                     |       |
| without floodlights (weekdays).....          | 4.00  |
| without floodlights (weekends).....          | 5.00  |
| with floodlights.....                        | 7.50  |
| except where cost of electricity is met      |       |
| by resident club in which case               |       |
| normal charge to apply)                      |       |
| GRASS COURTS (rate/hour)—                    |       |
| weekdays.....                                | 5.00  |
| weekends.....                                | 7.00  |
| Liquor permits must be obtained if consuming |       |
| liquor on a reserve at a cost of             | 12.00 |
| A minimum charge is set to cover             |       |
| administration costs for seasonal use of     |       |
| sports grounds at                            | 60.00 |
| WIRELESS HILL TELECOMMUNICATIONS             |       |
| MUSEUM—                                      |       |
| Entrance fees—                               |       |
| Adult.....                                   | 1.40  |
| Family.....                                  | 3.50  |
| Pensioner/Child.....                         | 0.60  |
| MEETING ROOM (per meeting).....              | 10.00 |

SHIRE OF SANDSTONE

STATEMENT OF INCOME AND EXPENDITURE  
FOR THE YEAR ENDED 30 JUNE 1987.

|                                  | Income    | Expenditure |
|----------------------------------|-----------|-------------|
|                                  | \$        | \$          |
| General Purpose Income.....      | 159 461   | —           |
| General Administration.....      | 1 887     | 58 070      |
| Law Order and Public Safety..... | 21        | 1 336       |
| Health.....                      | 45        | 1 570       |
| Housing.....                     | 5 135     | 15 958      |
| Community Amenities.....         | 1 032     | 1 985       |
| Recreation and Culture.....      | 34        | 8 907       |
| Transport.....                   | 212 689   | 236 618     |
| Economic Services.....           | 67 157    | 69 070      |
| Other Property and Services..... | 16 485    | 11 024      |
| Fund Transfers.....              | —         | 27 000      |
| Finance and Borrowing.....       | 166 053   | 200 169     |
|                                  | 629 999   | 631 707     |
| Deficit 1 July 1986.....         | —         | 8 270       |
| Surplus 30 June 1987.....        | 9 978     | —           |
|                                  | \$639 977 | \$639 977   |

BALANCE SHEET AS AT 30 JUNE 1987

| Assets   |           |
|--|-----------|
| Current Assets, Municipal Fund.....                  | \$ 14 770 |
| Non Current Assets.....                              | 60 669    |
| Deferred Assets.....                                 | 64 939    |
| Fixed Assets.....                                    | 573 810   |
|  | \$714 188 |
| Liabilities  |           |
| Current Liabilities.....                             | \$ 6 500  |
| Non Current Liabilities.....                         | 176       |
| Deferred Liabilities.....                            | 183 195   |
|  | \$189 871 |
| Summary  |           |
| Total Assets.....                                    | 714 188   |
| Total Liabilities.....                               | 189 871   |
| Capital Accumulation Account as at 30 June 1987..... | \$524 317 |

We hereby certify that the figures and particulars contained in these Statements are correct.

P. D. LEFROY,  
President.

R. E. TURNER,  
Shire Clerk.

CITY OF SUBIACO

IT is hereby notified for public information that Council has appointed the persons whose names appear below as authorised persons pursuant to section 29 of the Dog Act and as registration officers for and on behalf of the Dogs' Refuge Home (W.A. Incorporated) acting as agents for the City of Subiaco:

Mrs Margaret Harrison.  
Mrs Frances Hughes.

Dated at Subiaco on 18 May 1988.

By order of the Council of the City of Subiaco..

L. SHERVINGTON,  
Acting Town Clerk.

SHIRE OF LEONORA

IT is hereby notified for public information that Mr Gordon William Tester has been appointed an authorised officer under the provisions of the Dog Act 1976, as from 23 May 1988.

W. JACOBS,  
Shire Clerk.

LOCAL GOVERNMENT ACT 1960

DOG ACT 1976

LITTER ACT 1979

Shire of Moora

Appointment of Poundkeeper/Ranger and Litter Inspector.

THE appointment of Mr Charles Sidney Potter as poundkeeper/ranger/and litter inspector as published in the *Government Gazette*, page 555 of 19 February 1988 is hereby cancelled.

J. N. WARNE,  
Shire Clerk.

DOG ACT 1976

Shire of Mullewa

IT is hereby notified for public information that the following persons have been appointed as registration officers under the provisions of the Dog Act 1976.

Maurice John Battilana  
Lynda Marie McCagh  
Wendy Sharlene Mann  
Donna Marie McIntyre  
Ross Olive

T. J. HARKEN,  
Shire Clerk.

## SHIRE OF YALGOO

IT is hereby notified for public information that Mr Russell John Smith has been appointed to the position of Shire Clerk/Supervisor with the Shire of Yalgoo, effective as of 19 May 1988.

R. L. HEATH,  
President.

## SHIRE OF MOORA

## Notice Requiring Payment of Rates Prior to Sale

To: Peter Walter Henry Grover of unknown address, a person appearing by the Will of Leo Albert Grover to have an estate or interest in the land.

## TAKE Notice that—

- (1) Default has been made in the payment to the abovementioned municipality of rates imposed in respect of land described at the end of this notice and the default has continued for a period greater than three years;
- (2) The total amount owing to the municipality for rates imposed in respect of the land is \$7 739.50 and the total amount owing to the municipality for other amounts payable in respect of the land, namely penalties, is \$2 007.85, the total amount payable being \$9 747.35;
- (3) Payment of these amounts representing rates/or penalties is hereby required;
- (4) In default of payment, the land will be offered for sale by public auction after the expiration of one hundred and five days from the date of this publication of this notice at a time appointed by the council of the municipality.

The land in respect of which the rates are owing is—

All that piece of land being Melbourne Location 3485 being the whole of the land comprised in Crown Lease No. 38/1960 also being known as "Hillside" at Bindi Bindi in the State of Western Australia.

Dated 25 May 1988.

J. N. WARNE,  
Clerk of the Council.  
34 Padbury Street,  
Moora W.A. 6510.

## LOCAL GOVERNMENT ACT 1960

## City of Fremantle

## Notice of Intention to Borrow

## Proposed Loan (No. 170) of \$616 000

PURSUANT to section 610 of the Local Government Act 1960 the City of Fremantle hereby gives notice that it proposes to borrow money by sale of debenture or debentures repayable by 20 half-yearly instalments of principal and interest (the interest rate to be periodically reviewed) over a period of 10 years from the day of issue at the Town Hall Centre, for the following purpose—

|  | \$        |
|--|-----------|
| Construction of Roads .....            | 476 000   |
| Construction of Roads (Drainage) ..... | 104 000   |
| Construction of Footpaths .....        | 36 000    |
| Total .....                            | \$616 000 |

Plans, specifications and estimates of costs thereof and the statement required by Section 609 are open for inspection at the Town Hall Centre, William Street, Fremantle for 35 days after publication of this notice.

Dated 1 June 1988.

J. A. CATTALINI,  
Mayor.  
G. J. PEARCE,  
City Manager/Town Clerk.

## LOCAL GOVERNMENT ACT 1960

## Shire of Busselton

## Notice of Intention to Borrow

## Proposed Loan (No. 165) of \$224 000

PURSUANT to section 610 of the Local Government Act 1960, the Shire of Busselton hereby gives notice that it proposes to borrow by a single debenture on the following terms and for the following purposes: for a period of eight years, repayable in 16 equal half-yearly instalments of principal and interest, at the office of the Council, Southern Drive, Busselton. Purpose: construction of a library building on Lot 308 Prince Street, Busselton plus fixtures and fittings.

The Schedule required by section 609 of the Local Government Act 1960, for the above loan is available for inspection at the office of the Council during normal business hours for a period of 35 days after publication of this notice.

E. J. SMITH,  
President.  
B. N. CAMERON,  
Shire Clerk.

## LOCAL GOVERNMENT ACT 1960

## Shire of Cuballing

## Notice of Intention to Borrow

## Proposed Loan (No. 52) of \$25 000

PURSUANT to section 610 of the Local Government Act 1960, the Cuballing Shire Council hereby gives notice that it proposes to borrow money by sale of debentures on the following terms and for the following purpose: \$25 000 for a period of 10 years, repayable at the office of the Council by 20 equal half-yearly instalments of principal and interest. Purpose—recreation facilities.

Plans, specifications and estimates of costs as required by section 609 of the Act are open for inspection at the office of the Council for 35 days after the publication of this notice.

D. L. DENT,  
President.  
G. W. FOSTER,  
Shire Clerk.

## LOCAL GOVERNMENT ACT 1960

## Shire of Tammin

## Notice of Intention to Borrow

## Proposed Loan (No. 57) of \$17 000

PURSUANT to section 610 of the Local Government Act 1960, the Tammin Shire Council hereby gives notice that it proposes to borrow money by the sale of a debenture on the following terms and for the following purpose: \$17 000 for a period of five years at ruling Treasury rate of interest for the purpose of housing.

Specifications and estimate of costs as required by section 609 of the Local Government Act are available for inspection at the office of the Shire during office hours for a period of 35 days after publication of this notice.

K. G. UPPILL,  
President.  
R. G. TONKIN,  
Shire Clerk.

## LOCAL GOVERNMENT ACT 1960

Shire of Wongan-Ballidu

Notice of Intention to Borrow

Proposed Loan (No. 130) of \$125 000

PURSUANT to section 610 of the Local Government Act 1960 the Council of the Municipality of the Shire of Wongan-Ballidu hereby gives notice that it is proposed to borrow money by the sale of a debenture or debentures on the following terms and for the following purposes: Loan No. 130, the sum of \$125 000 repayable at the office of the Council, Elphin Crescent, Wongan Hills over a period of three years at the current rate of interest. Purpose—purchase of a maintenance grader.

Plans, specifications and estimates and statements required by section 609 of the Local Government Act are available for inspection by ratepayers at the Office of the Council during normal office hours, for a period of 35 days following publication of this notice.

Dated 20 May 1988.

I. P. BARRETT-LENNARD,  
President.

C. L. FARRELL,  
Shire Clerk.

## LOCAL GOVERNMENT ACT 1960

Municipal Elections

Department of Local Government,

Perth, 3 June 1988.

IT is hereby notified, for general information, in accordance with section 138 of the Local Government Act 1960, that the following persons have been elected members of the undermentioned Municipalities to fill the vacancies shown in the particulars hereunder—

Date of Election; Member Elected, Surname, First Names; Office; Ward; How Vacancy Occurred; (a) Effluxion of time; (b) Resignation; (c) Death; (d) Disqualified; (e) Other; Name of Previous Member; Remarks.

Shire of Busselton

7/5/88; Faithfull, Barry Charles; Councillor; Central Urban; (a); Couch, D. A.; Annual.

7/5/88; Tognela, Robert; Councillor; West Rural; (a); Mewett, R. A.; Annual.

7/5/88; Smith, Elsie Joy; Councillor; West Urban; (a); Smith, E. J.; Annual.

7/5/88; Guthrie, Clifford Alexander; Councillor; Central Rural; (a); Guthrie, C. A.; Annual.

7/5/88; Cooper, John Reginald; Councillor; East Urban; (a); Cooper, J. R.; Annual.

7/5/88; Cunniffe Alison Lorraine; Councillor; Central Urban; (b); House, B. J.; Annual.

Shire of Dowerin

18/5/88; Metcalf, John Patrick; Councillor; Koomberkine; (e); Metcalf, J. P.; Extraordinary.

18/5/88; Irvine, Michael John; Councillor; Ucarty; (e); Place, S. W.; Extraordinary.

## CORRIGENDUM

LOCAL GOVERNMENT ACT 1960

THE following errors have been noted in the notice published in the *Government Gazette* of 20 May 1988 pertaining to the 1988 Local Government Elections.

- (1) Under the Heading of Shire of Morawa on folio 1696, "North, Gary Norman" is to be deleted and replaced with "North, Gary Raymond".
- (2) Under the Heading of Shire of Mingenew on folio 1697, "Wilson, Ivan Kenneth" is to be deleted and replaced with "Wilton, Ivan Kenneth".
- (3) On folio 1699 delete "Shire of Derby East Kimberley" and insert in place thereof "Shire of Derby West Kimberley".
- (4) At folio 1700, in line 1, "Anderson, Gerald Desmond Jones" is to be deleted and replaced with "Anderson, Gerald Desmond James".

Dated at Perth on 31 May 1988.

M. C. WOOD,  
Secretary for Local Government.

## NOISE ABATEMENT ACT 1972

Section 34 (1)

Noise Abatement (Appointment of Inspectors) Regulations 1976—Regulation 3

I, GAVAN TROY, Minister for Labour, Works and Services acting pursuant to the provisions of section 34 of the Noise Abatement Act 1972 and Regulation 3 of the Noise Abatement (Appointment of Inspectors) Regulations 1976, hereby appoint the following person as a Workplace Inspector for the purposes of that Act and Regulations made thereunder.

Dean Silcock.

Dated 9 May 1988.

GAVAN TROY,  
Minister for Labour,  
Works and Services.

## FINANCE BROKERS CONTROL ACT 1975

Notice

PURSUANT to subsection (2) of section 5 of the Finance Brokers Control Act 1975, I, Graham Edwards, being the Minister of the Crown to whom the administration of that Act is for the time being committed by the Governor do hereby except as from the date of publication in the *Government Gazette* of this notice, National Mutual Property Services (Aust.) Pty Ltd from the meaning of "finance broker" in and for the purposes of that Act, subject to the following terms and conditions—

That the abovenamed shall not, as an agent, negotiate or arrange a loan for or on behalf of a person other than other body corporate unless that loan is in respect of an amount of not less than \$150 000 or such other amount as from time to time may be determined and notices of which is published in the *Government Gazette*.

Dated 22 May 1988.

GRAHAM EDWARDS,  
Minister for Consumer Affairs.

## FINANCE BROKERS CONTROL ACT 1975

Sections 24 and 27

Application for Finance Brokers Licence by Individual

To: The Registrar, Finance Brokers Supervisory Board  
I, WILLIAM RODNEY SEARLE of 23 Glenfield Road, Kingsley WA 6026 hereby apply for a Finance Brokers Licence under the Finance Brokers Control Act 1975. My address for service of notices in respect of this application is 23 Glenfield Road, Kingsley WA 6026.

Dated 25 May 1988.

(Signed) W. R. SEARLE.

Appointment of Hearing

I hereby appoint 6 July 1988 at 10 o'clock in the forenoon as the time for hearing the foregoing application at the Offices of the Finance Brokers Supervisory Board, 600 Murray Street, West Perth.

C. A. FITZGERALD,  
Registrar,  
Finance Brokers Supervisory Board.

Objection to the granting of this licence shall be in the approved form and may be served on the applicant and the Registrar at any time prior to seven days before the date appointed for the hearing.

## FINANCE BROKERS CONTROL ACT 1975

Sections 24 and 27

Application for Finance Brokers Licence by Individual

To: The Registrar, Finance Brokers Supervisory Board.  
I, MARK BRADLEY WARNES, of 19 Chandos Way, Greenwood 6024, hereby apply for a Finance Brokers Licence under the Finance Brokers Control Act 1975. My address for service of notices in respect of this application is 19 Chandos Way, Greenwood.

Dated 31 May 1988.

(Signed) M. WARNES,

## Appointment of Hearing

I hereby appoint 6 July 1988, at 10 o'clock in the forenoon as the time for hearing the foregoing application at the Offices of the Finance Brokers Supervisory Board, 600 Murray Street, West Perth.

C. A. FITZGERALD,  
Registrar,  
Finance Brokers Supervisory Board.

Objection to the granting of this licence shall be in the approved form and may be served on the applicant and the Registrar at any time prior to seven days before the date appointed for the hearing.

## FINANCE BROKERS CONTROL ACT 1975

Sections 24 and 29

Application for Finance Brokers Licence by Corporate Body

To: The Registrar, Finance Brokers Supervisory Board.  
LONEWOOD PTY LTD hereby applies for a Finance Brokers Licence under the Finance Brokers Control Act 1975. The address for service of notices in respect of this application is 200 Adelaide Terrace, Perth WA 6000.

Dated 31 May 1988.

O. DOUGLAS,  
Director.

## Appointment of Hearing

I hereby appoint 6 July 1988, at 10 o'clock in the forenoon as the time for hearing the foregoing application at the Offices of the Finance Brokers Supervisory Board, 600 Murray Street, West Perth.

C. A. FITZGERALD,  
Registrar,  
Finance Brokers Supervisory Board.

Objection to the granting of this licence shall be in the approved form and may be served on the applicant and the Registrar at any time prior to seven days before the date appointed for the hearing.

## AGRICULTURE AND RELATED RESOURCES PROTECTION ACT 1976

Agriculture Protection Board,  
South Perth, 9 May 1988.

THE Agriculture Protection Board, acting pursuant to section 60 of the Agriculture and Related Resources Protection Act 1976 and with the approval of the Minister, hereby imposes a rate of—

- (a) 6.46 cents in the dollar on the unimproved value of land held under pastoral lease that is not in the part of the State specified in the Schedule to the said Act; and
- (b) 2.46 cents in the dollar on the unimproved value of land held under pastoral lease that is in the part of the State specified in the Schedule,

for the financial year commencing on the first day of July 1988.

The Common Seal of the Agriculture Protection Board of Western Australia was hereunto affixed in the presence of—

[L.S.]

N. J. HALSE,  
Chairman,  
Agriculture Protection Board.

Approved—

JULIAN GRILL,  
Minister for Agriculture.

## MINISTRY OF EDUCATION

Security Tender 7/88

TENDERS are invited for the provision of Security Services for the Ministry in the Kalgoorlie area, for a period of 12 months with two successive options each for a period of 12 months, effective commencement date, Friday, 8 July 1988.

Security Tender 8/88

Tenders are invited for the provision of Security Services for the Ministry in the Hedland area, for a period of 12 months with two successive options each for a period of 12 months, effective commencement date, Friday, 8 July 1988. Tenders close at 11.00 am on Tuesday 21 June 1988.

Tender documents will be available at Department of Services Education Supplies Branch, 23 Miles Road, Kewdale WA 6105, from Tuesday 7 June 1988.

The lowest or any tenders will not necessarily be accepted.

Tenders are to be addressed to The Manager, Education Supplies Branch, and be endorsed Tender No. 7/88 or 8/88.

All enquiries in regard to the issue of tender documents should be directed to Mr John Quinn, telephone (09) 353 0411 or fax (09) 353 3036.

All enquiries in regard to the tender documents should be directed to Mr John Marrapodi, the Security Officer, telephone (09) 277 4355.

Dated 30 May 1988.

Dr W. LOUDEN,  
Chief Executive Officer.

## BUILDING MANAGEMENT AUTHORITY

Tenders, closing at West Perth, at 2.30 pm on the dates mentioned hereunder, are invited for the following projects.

Tenders are to be addressed to:—

The Minister for Works,  
c/o Contract Office,  
Dumas House,  
2 Havelock Street,  
West Perth, Western Australia 6005

and are to be endorsed as being a tender for the relevant project.

The highest, lowest, or any tender will not necessarily be accepted.

| Tender No. | Project  | Closing Date | Tender Documents now available at |
|------------|--|--------------|-----------------------------------|
| 24641..... | East Perth—Police Headquarters Building—Grounds Redevelopment—Erection (includes building works, car parking and roadworks, brickworks, landscaping/earthworks and security lighting). Builders Categorisation Category D. | 7/6/88       | BMA West Perth                    |



BUILDING MANAGEMENT AUTHORITY—*continued*

| Tender No. | Project   | Closing Date | Tender Documents now available at                 |
|------------|---|--------------|---|
| 24643..... | Paraburdoo District High School Pre-Primary Centre—Administration Alterations and Extensions. Builders Categorisation Category D. | 14/6/88      | BMA West Perth<br>BMA Karratha<br>BMA Pt. Hedland |
| 24648..... | Karnet Prison Farm—Kitchen Alterations and Upgrading.....   | 14/6/88      | BMA West Perth                                    |
| 24649..... | Perth Technical College—Stage 5—T. V. Light hoists—Nominated Sub Contract.....  | 21/6/88      | BMA West Perth                                    |
| 24650..... | Yintarri (Coonana) Primary School—Additions—Transportable Classrooms. Builders Categorisation Category D.                         | 28/6/88      | BMA West Perth                                    |

C. BURTON,  
Executive Director.  
Building Management Authority.

*Acceptance of Tenders*

| Tender No. | Project  | Contractor                           | Amount     |
|------------|--|--------------------------------------|------------|
| 24639..... | South Lakes Child Care Centre—Erection.....  | G. K. W. Building Industries Pty Ltd | \$ 315 296 |
| 24634..... | Newman Community Recreation Centre—Erection.....                                     | Keywest Building Co. Pty Ltd         | 1 553 860  |
| 24640..... | Kalamunda Hospital—Remodelling Stage 2.....  | P. R. Paul & Co. ....                | 140 200    |
| 24608..... | Geraldton Courthouse—Alterations and Additions.....                                  | Jobec Pty Ltd .....                  | 1 795 957  |
| 22178..... | Flinders Park Primary School (Albany)—Library Addition                               | D. Brown & Sons Pty Ltd .....        | 158 554    |
| 22179..... | Albert Facey House (N.W.C. Forrest Place)—Ground Floor Walkway Paving                | Interceramics.....                   | 76 213     |
| 22180..... | Metropolitan Security Prison—South (Casuarina)—Living Units Contract—Cabinet Work    | Concept Contract Interiors.....      | 106 600    |
| 22174..... | Metropolitan Security Prison—South (Casuarina)—Sliding Security Grilles—Living Units | Crewe & Sons Pty Ltd.....            | 681 000    |
| 24635..... | East Leeming Primary School—Erection.....  | Keywest Building Co. Pty Ltd         | 1 334 910  |
| 24636..... | Edney (High Wycombe) Primary School—Erection.....                                    | Keywest Building Co. Pty Ltd         | 1 612 860  |

## STATE TENDER BOARD OF WESTERN AUSTRALIA

*Tenders for Government Supplies*

| Date of Advertising | Schedule No.  | Supplies Required   | Date of Closing |
|---------------------|---------------|---|-----------------|
| 1988                |               |   | 1988            |
| May 20.....         | 4A1988.....   | Catheters "Y" Suction (2-year period)—Various Government Departments  | June 9          |
| May 20.....         | 5A1988.....   | Face Masks, Drapes and Surgeons Aprons (2-year period)—Various Government Departments   | June 9          |
| May 20.....         | 16A1988.....  | Coffee and Tea (1-year period)—Various Government Departments   | June 9          |
| May 20.....         | 43A1988.....  | Sterile, Winged Infusion Sets (Scalp Vein) (2-year period)—Various Government Departments   | June 9          |
| May 20.....         | 55A1988.....  | Timber, Hardwood, Sawn Jarrah, (1-year period)—Various Government Departments   | June 9          |
| May 20.....         | 127A1988..... | Rotary Lawnmowers (1-year period)—Various Government Departments  | June 9          |
| May 20.....         | 138A1988..... | Facsimile Machines (1-year period)—Various Government Departments   | June 9          |
| May 27.....         | 88A1988.....  | Seating and General Office Furniture—Group 5 (one year period)—Various Government Departments   | June 16         |
| May 27.....         | 106A1988..... | Timber Guide Posts (one year period)—Various Government Departments   | June 16         |
| May 27.....         | 383A1988..... | 6.75 to 7.5 metre long Diving Tender/Patrol Vessel—Police Department  | June 16         |
| May 27.....         | 384A1988..... | Truck, Cab Chassis and the Refurbishing and Fitting of an existing body onto that Chassis—Police Department   | June 16         |
| June 3.....         | 23A1988.....  | Forceps, Plastic (1-year period)—Various Government Department  | June 23         |
| June 3.....         | 39A1988.....  | Electrodes, Electro-Cardiograph (1 year period)—Various Government Departments  | June 23         |
| June 3.....         | 41A1988.....  | Syringes, Luer and Insulin (1 year period)—Various Government Departments   | June 23         |
| June 3.....         | 44A1988.....  | Needles, Luer Injection (1 year period)—Various Government Departments  | June 23         |
| May 27.....         | 75A1988.....  | Plain Paper Photocopiers (1 year period)—Various Government Departments   | June 23         |
| <i>Services</i>     |               |   |                 |
| June 3.....         | 394A1988..... | Production of Colour Photographic Contact Prints and Colour Enlargements from Aerial Photography Negatives 230 mm x 230 mm 61-metre rolls—Department of Land Administration | June 23         |
| June 3.....         | 395A1988..... | Pilot Vessel Service at Broome (1 year period) (Recall)—Department of Marine and Harbours   | June 23         |

## For Sale by Tender

| Date of Advertising | Schedule No.  | For Sale  | Date of Closing |
|---------------------|---------------|---|-----------------|
| 1988                |               |   | 1988            |
| May 20.....         | 367A1988..... | McDonald NBBA Steel Wheeled Roller (MRD 772) and Pacific Compac 1420A Self Propelled Sheepsfoot Vibrating Roller (MRD 4679)—Welshpool .....   | June 9          |
| May 20.....         | 367A1988..... | 1984 Nissan Cabstar Dual Cab Truck (MRD 7862)—Welshpool .....   | June 9          |
| May 20.....         | 368A1988..... | Colrol Liftmate 500 Truck Lift Jib (MRD 445)—Welshpool .....  | June 9          |
| May 20.....         | 369A1988..... | John Deere 670 Grader (MRD 3660)—Welshpool .....  | June 9          |
| May 20.....         | 370A1988..... | Commando Twin Column Demineralizer—Fremantle .....  | June 9          |
| May 20.....         | 371A1988..... | Spraybooth—Perth .....  | June 9          |
| May 20.....         | 372A1988..... | 1978 Dodge Fuso FKBD 231 Tip Truck (MRD 3214)—Welshpool .....   | June 9          |
| May 20.....         | 373A1988..... | Skid Mounted Soils Laboratory Shell (MRD 980)—Kununurra .....   | June 9          |
| May 20.....         | 374A1988..... | Isas MkIII Road Broom (MRD 1419)—Welshpool .....  | June 9          |
| May 20.....         | 375A1988..... | 1983 Toyota Hiace Commuter Bus (MRD 6725)—Welshpool .....   | June 9          |
| May 20.....         | 376A1988..... | 1983 Toyota HJ47 Landcruiser Van (XQZ 244)—Derby .....  | June 9          |
| May 27.....         | 377A1988..... | 1985 Toyota Hilux LN65R 4x4 Dual Cab (6QG 021), 1986 Holden Jackaroo 4x4 Station Wagon (6QJ 412), 1985 Subaru 4x4 Station Wagons (6QE 950) (6QE 603), and 1986 Toyota Hilux LN65 4x4 Dual Cab (6QH 853)—Mundaring .....           | June 16         |
| May 27.....         | 378A1988..... | 1984 Nissan 720 4x4 (XQY 904) and 1985 Nissan Bluebird Wagon (6QF 826)—Bunbury .....  | June 16         |
| May 27.....         | 379A1988..... | 1985 Ford Falcon XF Station Wagon (6QD 957), 1985 Nissan Pulsar Sedan (6QG 053), 1984 Toyota FJ45 Personnel Carrier (6QE 332), 1983 Ford Laser Sedan (XQS 307) and 1985 Subaru 1.8 DL 4x4 Station Wagon (6QE 339)—Mundaring ..... | June 16         |
| May 27.....         | 380A1988..... | 1986 Ford Falcon XF Sedans (6QI 977) (6QI 976) and (6QI 979)—Kalgoorlie .....   | June 16         |
| May 27.....         | 381A1988..... | Fiat 500 Rubber Tyred Tractor with loader bucket (MRD 169)—Welshpool .....  | June 16         |
| May 27.....         | 382A1988..... | Skid Mounted Cooks Quarters (MRD 833)—Turkey Creek .....  | July 16         |
| June 3.....         | 385A1988..... | 5.4 m Aluminium Workboat and Trailer—Fremantle .....  | June 23         |
| June 3.....         | 386A1988..... | 1986 Commodore Executive Sedan (7CZ 518)—Kalgoorlie .....   | June 23         |
| June 3.....         | 387A1988..... | 1984 Nissan 720 4x4 Diesel (XQY 904) and 1985 Nissan Bluebird Wagon (6QF 826)—Bunbury .....   | June 23         |
| June 3.....         | 388A1988..... | Three (3) only Skid Mounted Sleeper Units (MRD 790) (MRD 817) and (MRD 820)—Wedgfield .....   | June 23         |
| June 3.....         | 390A1988..... | Chainsaws (6 only)—Harvey .....   | June 23         |
| June 3.....         | 391A1988..... | 1985 Ford Falcon XF Panel Van (XQD 670) and 1986 Ford Falcon XF Station Sedan (6QH 684)—Wyndham .....   | June 23         |
| June 3.....         | 392A1988..... | 1986 Ford Falcon XF Station Sedan (6QF 591)—Carnarvon .....   | June 23         |
| June 3.....         | 393A1988..... | 1985 Nissan 720 4x4 Double Cab Utility (6QD 431) and 1984 Datsun 720 4x2 King Cab Utility (XQZ 648)—Manjimup .....  | June 23         |
| June 3.....         | 389A1988..... | Four (4) only Syledis Navigation Fixing Receivers, Model SR3—Fremantle .....  | June 30         |

Tenders, addressed to the Chairman, State Tender Board, 815 Hay Street, Perth, will be received for the abovementioned tenders until 10.00 am on the date of closing.

Tenders must be properly endorsed on envelopes otherwise they are liable to rejection.

No Tender necessarily accepted.

L. W. GRAHAM,  
Chairman, State Tender Board.

## Accepted Tenders

| Contract No.               | Particulars  | Contractor   | Rate               |
|----------------------------|--|--|--------------------|
| <i>Supply and Delivery</i> |  |  |                    |
| 30A1987                    | Battery, Storage (Lead-Acid Starter Batteries) (1 Year Period)—Various Government Departments    | Eclipse Batteries; Century Batteries; Pacific Dunlop Batteries | Details on Request |
| 34A1987                    | Cleaning, Polishing and Maintenance Products (1 Year Period)—Various Government Departments      | Various.....   | Details on Request |
| 36A1987                    | Drafting, Photographic and Plan Printing Material (1 Year Period)—Various Government Departments | MacDougall P/L Items 3-3.11 inclusive                          | Details on Request |
| 658A1987                   | Doppler Echocardiographic Unit complete with Colour Flow Mapping Facilities—Fremantle Hospital   | Medtel Pty Ltd.....  | \$205 000 Total    |
| 275A1988                   | 8.5 to 9 metre, Marine Aluminium Alloy Patrol Vessel with Tri-axled Trailer—Police Department    | Penguin Marine Centre.....                                     | \$100 000          |
| 287A1988                   | Multi-purpose 350A Power Sourced Stick and Semi-Automatic MIG Welding Equipment—Westrail         | Hi-Tech Welding Products WA P/L                                | \$5 565 ea         |

STATE TENDER BOARD—*continued**Accepted Tenders*

| Contract No.                | Particulars   | Contractor                               | Rate               |
|-----------------------------|---|--|--------------------|
| <i>Purchase and Removal</i> |   |  |                    |
| 330A1988                    | Surveying Equipment—Welshpool.....  | Various.....                             | Details on Request |
| 352A1988                    | 1985 Mitsubishi Colt RC Sedan (XQP 826) at Derby  | D. A. Durbin.....                        | \$7028             |
| 353A1988                    | 1987 Mazada B2200 Tray Top Utility (MRD 9708)—Geraldton                                     | C. Moyle.....                            | \$11 005           |
| 354A1988                    | 1986 Mazda E2000 Van (MRD 9072) .....   | Arkana Deli .....                        | \$8 825            |
|                             | 1986 Ford Falcon XF Ute (MRD 8934) and.....   | Tony & Sons Autos.....                   | \$8 168            |
|                             | 1985 Nissan Bluebird Sedan (MRD 2258)—Welshpool   | Tony & Sons Autos.....                   | \$7 668            |
| <i>Decline of Tenders</i>   |   |  |                    |
| 34A1987                     | Cleaning, Polishing and Maintenance Products (1 Year Period)—Various Government Departments | Items 1-4, 30, 31,67,76, 85-88, 107-110. |                    |
| 310A1988                    | Pilot Vessel Service at Broome (1 Year Period)—Department of Marine & Harbours              | All Tenders Declined                     |                    |
| 330A1988                    | Surveying Equipment—Welshpool   | Items 14, 15, 18, 23, 24, 30-37, 40.     |                    |

## MAIN ROADS DEPARTMENT

*Acceptance of Tenders*

| Contract No. | Description  | Successful Tenderer               | Amount     |
|--------------|--|-----------------------------------|------------|
| 205/87.....  | Asphalt surfacing on Great Eastern Highway between Old York Road West and Old York Road East | The Readymix Group.....           | \$ 284 515 |
| 192/87.....  | Supply and erection of skillion roofed extension to MRD Maintenance Depot, Albany            | Allied Steel Engineering Services | 8 500      |

D. R. WARNER,  
Director, Administration and Finance.

## APPOINTMENTS

(Under section 6 of the Registration of Births, Deaths and Marriages Act 1961)

Registrar General's Office,  
Perth, 25 May 1988.

IT is hereby notified, for general information, that the following appointments have been confirmed—

R.G. No. 1/88.—Mr John Hannan Fenner has been appointed as District Registrar of Births, Deaths and Marriages for the Fremantle Registry District to maintain an office at Fremantle during the absence of Mr H. M. D'Silva. This appointment dated from 11 May 1988 to 18 May 1988 and from 23 May 1988 to 27 May 1988.

R.G. No. 1/88.—Mr Alan Charles Plummer has been appointed as District Registrar of Births, Deaths and Marriages for the Muchison Registry District to maintain an office at Mount Magnet during the absence of Mr D. Crabtree. This appointment dates from 6 June 1988 to 7 July 1988.

D. G. STOCKINS,  
Registrar General.

R.G. No. 10/88—Senior Constable Gary Robert Flynn has been appointed as Assistant District Registrar of Births, Deaths and Marriages for the Roebourne Registry District to maintain an office at Tom Price during the absence on annual leave of Sergeant N. G. Byleveld. This appointment dated from 28 May 1988 to 3 July 1988.

R.G. No. 1/88—Henry Michael D'Silva has been appointed as District Registrar of Births, Deaths and Marriages for the Perth Registry District to maintain an office at Perth during the absence on long service leave of Mr L. J. O'Hara. This appointment dates from 3 June 1988 to 27 June 1988.

R.G. No. 10/88—Mr Paul Geoffrey Jones has been appointed as Assistant District Registrar of Births and Deaths for the Dundas Registry District to maintain an office at Norseman during the absence of Mr M. Miley. This appointment dates from 20 June 1988 to 20 July 1988.

D. G. STOCKINS,  
Registrar General.

## APPOINTMENTS

(Under section 6 of the Registration of Births, Deaths and Marriages Act 1961)

Registrar General's Office,  
Perth, 27 May 1988.

THE following appointments have been confirmed—

R.G. No. 1/88—Mr Garry Kim Hardie has been appointed as Temporary Deputy District Registrar of Births, Deaths and Marriages for the Swan Registry District. This appointment dated from 23 May 1988.

## MINING ACT 1978

THE Minister for Mines pursuant to the powers conferred on him by section 19 of the Mining Act 1978, hereby gives notice that all the Crown land (not being Crown land that is the subject of a mining tenement or an application therefor) described hereunder and situated near Koolyanobbing in the Yilgarn Mineral Field is exempt from Divisions 1 to 5 of Part IV of the Mining Act 1978, being all those sections of land bordered red on Pages 201, 202 and 203 of Mines Department File 146/87 Vol. 3 and being defined as.

## Section 1

Commencing at the intersection of latitude 30° 34' (AMG) south and longitude 119° 39' (AMG) east, thence east along that latitude to intersect with longitude 119° 53' (AMG) east, thence south along that longitude to intersect with latitude 30° 45' (AMG) south, thence west along that latitude to intersect with longitude 119° 39' (AMG) east and thence north along that longitude back to the starting point.

Area 454.54 square kilometres.

(Mines Department Public Plans Glen Rhynn (2836.4) 50 000) Chewings (2836.1) 50 000.

## Section 2

Commencing at the intersection of latitude 30° 46' (AMG) south and longitude 119° 55' (AMG) east, thence east along that latitude to intersect with longitude 119° 58' 30" (AMG) east, thence south along that longitude to intersect with latitude 30° 49' (AMG) south, thence west along that latitude to intersect with longitude 119° 55' (AMG) east and thence north along that longitude back to the starting point.

Area 30.95 square kilometres.

(Mines Department Public Plans Darrine Rock (2836.2) 50 000.)

## Section 3

Commencing at the intersection of latitude 30° 52' (AMG) south and longitude 120° 18' (AMG) east, thence east along that latitude to intersect with longitude 120° 25' (AMG) east, thence south along that longitude to intersect with latitude 30° 57' (AMG) south, thence west along that latitude to intersect with longitude 120° 18' (AMG) east and thence north along that longitude back to the starting point.

Area 103.04 square kilometres.

(Mines Department Public Plans Wallaroo (2936.2) 50 000.)

Dated 28 May 1988.

JEFF CARR,  
Minister for Mines.

## COAL MINES REGULATION ACT 1946

## Appointment

Department of Mines,  
Perth, 31 May 1988.

PURSUANT to section 38 (4) and Regulation 207 of the Coal Mines Regulation Act 1946, Mr Michael Bernard Lowry has been appointed to act as the representative of the mine owners on the Coal Mines Accident Relief Fund Trust.

D. R. KELLY,  
Director General of Mines.

## MINING ACT 1978

Department of Mines,  
Perth, 28 May 1988.

I HEREBY declare in accordance with the provisions of section 97 (1) of the Mining Act 1978 that the undermentioned Mining Leases (GML's) are forfeited for breach of covenant, *viz* non-payment of rent.

JEFF CARR,  
Minister for Mines.

## COOLGARDIE MINERAL FIELD

*Coolgardie District*

15/7090—Malcolm, Eve.

## EAST COOLGARDIE MINERAL FIELD

*East Coolgardie District*

26/7414—Neve, Jeffrey Thomas.

26/7454—Neve, Jeffrey Thomas.

26/7719—Cox, Alfred James John.

## NORTH COOLGARDIE MINERAL FIELD

*Niagara District*

40/1142—Day, John Gilbert.

40/1200—Kerr, John Strachan; Acton (snr), Bruce.

## DUNDAS MINERAL FIELD

63/2512—White, Ronald William; Blood, Donald Arthur; Tame, Herbert Alan; Wood, Frank.

63/2513—White, Ronald William; Blood, Donald Arthur; Tame, Herbert Alan; Wood, Frank.

## MINING ACT 1978

Department of Mines,  
Perth, 28 May 1988.

I HEREBY declare in accordance with the provisions of sections 96A (1) and 97 (1) of the Mining Act 1978 that the undermentioned mining tenements are forfeited for breach of covenant; *viz* non-payment of rent.

JEFF CARR,  
Minister for Mines.

## WEST KIMBERLEY MINERAL FIELD

## Exploration Licences

04/283—Century Metals and Mining NL; De Vincentiis, Bruno Victor; McGaffin, Coral Anne.

04/284—Century Metals and Mining NL; De Vincentiis, Bruno Victor; McGaffin, Coral Anne.

## Mining Lease

04/6—Ware, Mary.

## GASCOYNE MINERAL FIELD

## Mining Lease

09/33—Sweetman, Rodney Noel.

## COOLGARDIE MINERAL FIELD

*Coolgardie District*

## Mining Lease

15/126—Paul Mining Nominees Pty Ltd.

## MINING ACT 1978

## Notice of Application for an Order for Forfeiture

Department of Mines,  
Mt. Magnet, 3 June 1988.

IN accordance with Regulation 49 (20) (c) of the Mining Act 1978 notice is hereby given that unless the rent due on the undermentioned Prospecting Licence is paid before 10.00 am on 26 July 1988 the licences are liable to forfeiture under the provisions of section 96 (1) (a) for breach of covenant, *viz* non-payment of rent.

S. R. MALLEY,  
Warden.

To be heard in the Warden's Court, Mt. Magnet on 26 July 1988.

## EAST MURCHISON MINERAL FIELD

*Black Range District*

P57/423—Mervyn William Cash.

P57/424—Mervyn William Cash.

P57/425—Mervyn William Cash.

P57/426—Mervyn William Cash.

P57/427—Mervyn William Cash.

P57/428—Mervyn William Cash.

P57/429—Mervyn William Cash.

## MURCHISON MINERAL FIELD

*Cue District*

L20/09—Neil Keith Behsman.

P20/563—Frederick William Shaw.

*Day Dawn District*

P21/246—Tanrico Pty Ltd

P58/459—Tanrico Pty Ltd.

P58/460—Tanrico Pty Ltd.

P58/461—Tanrico Pty Ltd.

P58/462—Tanrico Pty Ltd.

## YALGOO MINERAL FIELD

P59/389—Arnold William Grossman.

P59/611—Define Holdings Pty Ltd.

P59/612—Define Holdings Pty Ltd.

P59/616—Hans Kurt Meyer.

P59/617—Hans Kurt Meyer.

## MINING ACT 1978

## Notice of Application for an Order for Forfeiture

Department of Mines,  
Marble Bar, 19 May 1988.

IN accordance with Regulation 49 (2) (c) of the Mining Act 1978, notice is hereby given that unless the rent due on the undermentioned Prospecting Licences and Miscellaneous Licences is paid before 10.00 a.m. on 22 July 1988 the licences are liable to forfeiture under the provisions of section 96 (1) (a) for breach of covenant, *viz* non-payment of rent.

W. TARR,  
Warden.

To be heard in the Warden's Court Marble Bar on 22 July 1988.

## PILBARA MINERAL FIELD

*Marble Bar District*

- L45/10—Maurice Trevor Stubbs.  
L45/11—Stuart Henry Stubbs.  
P45/719—Stanley Allan MacDonald; Sabminco N.L.  
P45/742—Bookargemoona Gold Pty Ltd.  
P45/1134—Maurice Trevor Stubbs.  
P45/1311—Pilbara Resources Ltd.  
P45/1314—Michael Terrence Moriarty; Murray Edward Moriarty.  
P45/1315—Michael Terrence Moriarty; Murray Edward Moriarty.  
P45/1316—Michael Terrence Moriarty; Murray Edward Moriarty.  
P45/1318—Robert Aldo Emiliani; Alfred George Potter.  
P45/1342—Nosmada Gold and Minerals Pty Ltd.

## PILBARA MINERAL FIELD

*Nullagine District*

- P46/311—Great Eastern Mines Ltd.  
P46/312—Great Eastern Mines Ltd.  
P46/313—Great Eastern Mines Ltd.  
P46/314—Great Eastern Mines Ltd.  
P46/315—Great Eastern Mines Ltd.  
P46/316—Great Eastern Mines Ltd.  
P46/317—Great Eastern Mines Ltd.  
P46/318—Great Eastern Mines Ltd.  
P46/319—Great Eastern Mines Ltd.  
P46/320—Great Eastern Mines Ltd.  
P46/321—Great Eastern Mines Ltd.  
P46/322—Great Eastern Mines Ltd.  
P46/664—Brian John McGillivray.

## WEST PILBARA MINERAL FIELD

- P47/473-S—Ronald Grant Brand.  
P47/477—Ian Stanley Collins; Frances Marie Garney.  
P47/479—William Robert Jefferies.  
P47/481—Golden Eagle Mines N.L.  
P47/488—Golden Eagle Mines N.L.  
P47/489—Golden Eagle Mines N.L.  
P47/490—Golden Eagle Mines N.L.  
P47/509—Mihran Shemmessian; Vartkes Shemmessian; Dikrun Shemmessian.  
P47/523—Noel Robert Bell.

## PILBARA MINERAL FIELD

*Marble Bar District*

- P45/1343—Edith June Seed; John Walter Seed.  
P45/1345—Cordale Holdings Pty Ltd.  
P45/1346—Cordale Holdings Pty Ltd.  
P45/1347—Cordale Holdings Pty Ltd.  
P45/1348—Cordale Holdings Pty Ltd.  
P45/1349—Cordale Holdings Pty Ltd.  
P45/1350—Cordale Holdings Pty Ltd.

## PILBARA MINERAL FIELD

*Nullagine District*

- P46/459—Great Eastern Mines Ltd.  
P46/460—Great Eastern Mines Ltd.  
P46/674—Eric Leonard Carson; John Frank Thurstans; Growth Resources N.L.

## WEST PILBARA MINERAL FIELD

- P47/221—Mr Holiday Pty Ltd.  
P47/325—Mr Holiday Pty Ltd.

## TRUSTEES ACT 1962

CREDITORS and other persons having claims (to which section 63 of the Trustees Act 1962 relates) in respect of the estate of the undermentioned deceased persons are required by the personal representatives of care of Northmore Hale Davy & Leake of Allendale Square, 77 St. George's Terrace, Perth to send particulars of their claims to them by 15 July 1988 after which date the personal representatives may convey or distribute the assets having regard only to the claims of which they then have notice.

Greenway, Gladys Eleanor, formerly of 22 Willis Street, Mosman Park late of 70B Monument Street, Mosman Park, widow, died 4 February 1988.

Thomas, Stewart Ronald Norman late of Unit 3/10 Fearn Avenue, Margaret River, newsagent and farmer, died 14 October 1987.

NORTHMORE HALE DAVY & LEAKE.

## TRUSTEES ACT 1962

## Notice to Creditors and Claimants

WEST AUSTRALIAN TRUSTEES LIMITED of 135 St. George's Terrace, Perth, requires creditors and other persons having claims (to which section 63 of the Trustees Act 1962 relates) in respect of the estates of the undermentioned deceased persons, to send particulars of their claims to it by the date stated hereunder, after which date the company may convey or distribute the assets, having regard only to the claims of which it then has notice.

Claims for the following expire one month after the date of publication hereof.

Bensley, Kate, formerly of Pilgrim House, Preston Point Road, East Fremantle, late of Home of Peace, Walter Road, Inglewood, widow, died 12/4/88.

Brosnan, Edmund Timothy, late of 61 Baal Street, Palmyra, retired waterside worker, died 1/2/88.

MacPherson, Ross Trenmore, late of 13 Rusham Place, Morley, died 26/4/88.

Dated at Perth on 30 May 1988.

L. C. RICHARDSON,  
Chief Executive.

## TRUSTEES ACT 1962

## Notice to Creditors and Claimants

CREDITORS and other persons having claims (to which section 63 of the Trustees Act 1962 relates) in respect of the estates of the undermentioned deceased persons, are required by Perpetual Trustees WA Ltd. of 89 St. George's Terrace, Perth, to send particulars of their claims to the company, by the undermentioned date, after which date the said company may convey or distribute the assets, having regard only to the claims of which the company then has notice.

Claims for the following expire one month after the date of publication hereof.

Barradeen, Gladys Murray late of 13 Anzac Street, Bayswater, widow, died 7 April 1988.

Earl, Ernest Alfred Paul late of 36 Aughton Street, Bayswater, retired shire clerk, died 17 February 1988.

Turpin, David Charles late of 8 Power Street, Embleton, retired aircraft painter, died 13 March 1988.

Winfield, Arthur Robert, otherwise known as Robert Arthur late of Hamersley Hospital, 441 Rokeby Road, Subiaco and formerly of 67 Wood Street, Swanbourne, retired gardener, died 27 February 1988.

Dated at Perth on 31 May 1988.

R. V. KNIGHT,  
 Manager, Trust and Estate Administration,  
 Perpetual Trustees WA Ltd.

**TRUSTEES ACT 1962**

**Notice to Creditors and Claimants**

CREDITORS and other persons having claims (to which section 63 of the Trustees Act 1962 relates) in respect of the estates of the undermentioned deceased persons are required to send particulars of their claims to me on or before 4 July 1988, after which date I may convey or distribute the assets, having regard only to the claims of which I then have notice.

- Appleby, Elizabeth Ann, late of Kalgoorlie Nursing Home, died 26/11/87.
- Arbery, Harold Jack, late of East Victoria Park Nursing Home, Victoria Park, died 26/4/88.
- Bennett, Donald James Hawkins, late of 34 Norfolk Street, South Perth, died 6/5/88.
- Bennett, Janet Marguerite, late of 27 Stewart Street, Scarborough, died 12/5/88.
- Carter, Annie Irene, late of Hillview Nursing Home, 21 Angelo Street, Armadale, died 18/5/88.
- Charles, John Henry Davis, formerly of 47 Coogee Street, Mount Hawthorn, late of Homes of Peace, Walter Road, died 20/4/88.
- Collins, Norman Charles, late of Mt. Henry Hospital, Cloister Avenue, Como, died 7/5/88.
- Cook, Alfred, late of 3 Devon Road, Swanbourne, died 5/5/88.
- Dawson, Gladys Laura, late of 14/19 Sorrento Street, North Beach, died 22/4/88.
- Ellis, Cyril Neville, late of Lot 20 Almeria Parade, West Bullsbrook, died 13/5/88.

- Ewart, John Henry, late of Braille Hospital, 61 Kitchener Avenue, Victoria Park, died 25/4/88.
  - Flowers, Dennis William, late of R.S.L. Home, 51 Alexander Drive, Mt. Lawley, died 3/5/88.
  - Gallagher, Joseph, late of Mt. St. Camillus Nursing Home 138 Lewis Road, Forrestfield, died 7/5/88.
  - Hansen, Isabel Edna, late of Unit 1/76 East Street, Maylands, died 22/2/88.
  - Honeyman, Vera May, late of Kimberley Nursing Home, 78 Kimberley Street, Leederville, died 20/4/88.
  - Hugo, Daphne Maria, late of Unit 603 Belgrade Park Retirement Village, Belgrade Road, Wanneroo, died 22/4/88.
  - Hutton, Enid Isla Mary, late of Carlisle Nursing Home, 110 Star Street, Carlisle, died 15/5/88.
  - Jewczynski, Wladislav, late of 65 Fifth Avenue, Mt. Lawley, died 9/5/88.
  - Kopf, Elizabeth, late of 167 Drake Street, Embleton, died 22/4/88.
  - McDougall, Clement Perrie, formerly of 17 Golfview Street, Yokine, late of 9 Ashby Terrace, Viveash, died 6/5/88.
  - McGlew, Basil Leonard, late of 153b Walter Road, Bassendean, died 31/3/88.
  - Marsh, Frederick Nathaniel, late of 3A Reddington Way, Brentwood, died 6/5/88.
  - Robertson, Edith Marie, late of 105/416 Stirling Highway, Cottesloe, died 10/5/88.
  - Scott, Edward, late of Craigville Convalescent Hospital, 1 French Road, Melville, died 27/4/88.
  - Stephen, Ronald Henry, late of 142 Alderbury Street, Floreat, died 2/5/88.
  - Vidmantis, Anthony, late of Unit 112A Wandana Flats, 93 Thomas Street, Subiaco, died 19/2/88.
  - Willulang, Molly, late of Warralong Station, Port Hedland, died 27/4/85.
- Dated 30 May 1988.

R. J. RIGBY,  
 Deputy Public Trustee,  
 Public Trust Office,  
 565 Hay Street, Perth.

**ERRATUM**

**SALARIES AND ALLOWANCES ACT 1975 (AS AMENDED)**

WHEREAS an error occurred on page 7 of the Determination of the Salaries and Allowances Tribunal which appeared in *Government Gazette* (No. 49) of 27 May 1988 it is corrected as follows.

Part VI—Postage Allowances, which appears on page 7 should be deleted and replaced with the following.

**PART VI—POSTAGE ALLOWANCES**

There shall be payable to Members of Parliament and to the undermentioned Officers of Parliament (except Ministers and any others whose mail is sent free of charge to them in a manner similar to the mail of Ministers) for parliamentary or electorate business, but not for party business, a postage allowance equivalent of the following numbers of stamps per annum at the ordinary letter rate:—

|  |        |
|--|--------|
| Leader of the Opposition in the Legislative Assembly .....       | 15 000 |
| Leader of the Opposition in the Legislative Council .....        | 10 000 |
| Leader of a Recognised Non-Government Party .....                | 10 000 |
| Deputy Leader of the Opposition in the Legislative Assembly..... | 7 500  |
| Other Members of the Legislative Council .....                   | 4 600  |
| Other Members of the Legislative Assembly .....                  | 4 000  |



## THE ABORIGINAL LAND INQUIRY

REPORT BY  
PAUL SEAMAN, Q.C.  
SEPTEMBER, 1984

Price—

Counter Sales—\$11.30  
Mailed plus postage on 600 grams

## REPORT OF COMMITTEE TO ENQUIRE

INTO THE PROVISIONS OF WELFARE  
SERVICES BY LOCAL GOVERNMENT IN  
WESTERN AUSTRALIA, MAY 1981.  
CHAIRMAN MR. L. F. O'MEARA

Prices:—

Counter Sales—\$4.00  
Mailed plus postage on 1 kg

## BREAK THE SILENCE REPORT OF THE TASK FORCE ON DOMESTIC VIOLENCE.

TO THE W.A. GOVERNMENT  
JAN. 1986

COUNTER SALES—\$10.20  
MAILED PLUS POSTAGE ON 2 KG

Available only from Marine and Harbours  
Department, 6 Short Street, Fremantle.  
Phone 335 0888.

Navigable Waters Regulations, 1958.  
Regulations for Preventing Collisions at Sea.  
Regulations for the Examination of Applicants for  
Masters, Mates, Coxswain, Engineers, Marine  
Motor Engine Drivers and Marine Surveyors.

## NOTICE

### TRADING HOURS

#### PERTH OFFICE

GOVERNMENT PUBLICATIONS CENTRE  
(Parliamentary Papers)  
Ground Floor Alexander Library Building,  
Perth Cultural Centre, Perth 6000  
9.00 a.m. to 5.00 p.m.  
(Continually Mon. to Fri.)  
Phone 227 7375

## FINANCIAL ADMINISTRATION AND AUDIT ACT 1985

### REGULATIONS

#### TREASURER'S INSTRUCTIONS

Price—

Counter Sales—\$14.60.  
Mailed, plus postage on 2 kilos.

#### AGED OPEN LINE

(Information and Advisory Service  
for Senior Citizens)

From 6 July 1987 the AGED  
OPEN LINE will be relocated on  
the ground floor, Alexander Li-  
brary Building, Perth Cultural  
Centre, Perth 6000.

The telephone number for metro-  
politan callers will be 328 9155 and  
the toll-free number remains  
008 199087.

Hours of operation will be 9.00  
am to 5.00 pm—Monday to Friday.

## RETAIL TRADING HOURS IN W.A.

PREPARED FOR THE MINISTER FOR  
INDUSTRIAL RELATIONS—  
EMPLOYMENT AND TRAINING  
BY (E. R. KELLY) 2 VOLS

COUNTER SALES \$22.50

MAILED PLUS POSTAGE ON 2 KG

## SPECIAL NOTICE

PRIVATE NOTICES for publication in the  
"Government Gazette" must be lodged at:

Parliamentary Papers  
Ground Floor  
Alexander Library  
James Street Mall and Francis Street  
Northbridge  
(Tel: 227 7375)

AUTHORIZED ACCOUNT holders may lodge  
copy at:

State Printing Division  
22 Station Street  
Wembley 6014  
(Tel: 381 3111)

ALL COPY MUST be received prior to 3.00 pm  
on the Wednesday previous to publication on  
Friday.

GARRY L. DUFFIELD,  
Government Printer.

## CONTENTS

### REGULATIONS, BY-LAWS, RULES, DETERMINATIONS, ORDERS

|  | Page    |
|--|---------|
| Kings Park Amendment By-laws 1988.....                           | 1865    |
| Parks and Reserves Act—Kings Park Amendment<br>By-laws 1988..... | 1865    |
| Salaries and Allowances Act.....                                 | 1888    |
| Water Authority Vesting Order (No. 2) 1988.....                  | 1869-70 |

## GENERAL CONTENTS

|  | Page            |
|--|-----------------|
| Agriculture and Related Resources Act.....   | 1882            |
| B.M.A. Tenders.....                          | 1882-3          |
| Bush Fires.....                              | 1866-7          |
| Cemeteries Act.....                          | 1876-7          |
| Commissioners for Declarations.....          | 1853            |
| Consumer Affairs.....                        | 1881-2          |
| Crown Law Department.....                    | 1853-4          |
| Deceased Persons' Estates.....               | 1887-8          |
| Education Department.....                    | 1882            |
| Finance Brokers Control Act.....             | 1881-2          |
| Health Department.....                       | 1854            |
| Inquiry Agents Licensing Act.....            | 1854            |
| Justices Act.....                            | 1854            |
| Kings Park Board.....                        | 1865            |
| Land Administration.....                     | 1851-3, 1856-66 |
| Local Government Department.....             | 1876-81         |
| Main Roads.....                              | 1866            |
| Metropolitan Region Planning Scheme Act..... | 1876            |
| Mines Department.....                        | 1851, 1885-7    |
| Municipalities.....                          | 1876-81         |
| Notices of Intention to Resume Land.....     | 1861, 1865-6    |
| Occupational Health, Safety and Welfare..... | 1881            |
| Orders in Council.....                       | 1851-3          |
| Police Department.....                       | 1854-6          |
| Proclamation.....                            | 1851            |
| Public Trustee.....                          | 1887-8          |
| Registrar General.....                       | 1885            |
| Salaries and Allowances Act.....             | 1888            |
| State Planning Commission.....               | 1871-6          |
| State Taxation.....                          | 1853            |
| Tender Board.....                            | 1883-5          |
| Town Planning and Development Act.....       | 1871-6          |
| Trustees Act.....                            | 1887-8          |
| Water Authority of Western Australia.....    | 1867-71         |
| West Australian Trustees Limited Act.....    | 1887-8          |