

Government Gazette

OF

WESTERN AUSTRALIA

(Published by Authority at 3.30 pm)

No. 94]

PERTH: FRIDAY, 23 SEPTEMBER

[1988

Land Act 1933 PROCLAMATION

WESTERN AUSTRALIA } By His Excellency Professor Gordon Reid, Com-
GORDON REID, } panion of the Order of Australia, Governor of the
Governor. } State of Western Australia.
[L.S.]

File No. 3189/983.

WHEREAS by Section 31 (1) (a) of the Land Act 1933, the Governor may by Proclamation and subject to such conditions as may be expressed therein classify as of Class "A" any such lands of the Crown reserved to Her Majesty for any purpose and whereas it is deemed expedient that Reserve No. 39174 for the purpose of "Conservation of Flora and Fauna" as described, should be classified as of Class "A": now, therefore I, the Governor, with the advice and consent of Executive Council do by this my Proclamation classify as of Class "A" the reserve described hereunder.

Schedule

Reserve No. 39174 comprising Avon Location 28717 on Lands and Surveys Plan 16286, with an area of 79.5814 hectares.

(Public Plan: Woywering N.E. 1:25 000.)

Given under my hand and the Public Seal of Western Australia, at Perth, this 16th day of August 1988.

By His Excellency's Command,
YVONNE HENDERSON,
Minister for Lands.

GOD SAVE THE QUEEN !

Transfer of Land Act 1893 PROCLAMATION

WESTERN AUSTRALIA } By His Excellency Professor Gordon Reid, Com-
GORDON REID, } panion of the Order of Australia, Governor of the
Governor. } State of Western Australia.
[L.S.]

File No. 5735/50V11.

WHEREAS by the "Transfer of Land Act 1893", the Governor is empowered by Proclamation in the *Government Gazette* to vest in Her Majesty as of Her former estate all or any lands, whereof Her Majesty may become the

registered proprietor, and Whereas Her Majesty is now the registered proprietor of the lands described in the Schedules hereto.

Schedule 1

File Number; Description of Land; Certificate of Title Volume; Folio.

- 1720/988; Portion of each of Victoria Locations 644 and 645 and being Lot 1 the subject of Diagram 59780; 1712; 019.
- 4954/928V2; Wongan Hills Lot 620; 1487; 795.
- 12295/05; Avon Location 9389; 1114; 506.
- 1760/988; Portion of Kwinana Lot E26 and being Lot 404 on Plan 16179; 1796; 973.
- 3032/977; Portion of Swan Location 74 and being part of Lot 38 on Diagram 17693; 1795; 497.
- 1040/988; Portion of Kwinana Lot E26 and being Lot 624 on Plan 16180; 1796; 894.
- 1040/988; Portion of Kwinana Lot E26 and being Lot 625 on Plan 16179; 1796; 974.
- 1364/988; Portion of Swan Location 16 and being Lot 320 on Plan 16248; 1797; 817.
- 1696/987; Portion of Swan Location H and being Lot 224 on Plan 15926; 1793; 282.
- 1892/980; Portion of Swan Location K and being Lot 14 on Plan 2235; 25; 117A.
- 1892/980; Portion of Swan Location K and being Lot 13 on Plan 2235; 1459; 484.
- 2462/65; Portion of Swan Location 2103 being Lot 77 on Plan 16090; 1791; 324.
- 1348/988; Portion of Canning Location 37 and being Lot 1000 on Plan 16142; 1799; 456.
- 972/987; Portion of Williams Location 6583 and being Lot 153 on Plan 15859; 1797; 632.
- 536/980; Portion of Perthshire Location Ap and being Lot 21 on Plan 16155; 1799; 470.
- 3190/75; Portion of Meckering Suburban Lot 22; 495; 147.

Schedule 2

File No.; Description of Land

- 1351/75; Portion of each of Canning Locations 37 and 2449 being Lot 57 on Plan 11409 being the balance of the land comprised in Certificate of Title Volume 1539 Folio 401.

Now therefore, I, the Governor, with the advice and consent of the Executive Council, do by this my Proclamation revest in Her Majesty, Her Heirs and Successors, the land described in the Schedules hereto as of Her former estate.

Given under my hand and the Public Seal of Western Australia, at Perth, this 30th day of August 1988.

By His Excellency's Command,
Y. HENDERSON,
Minister for Lands.

GOD SAVE THE QUEEN !

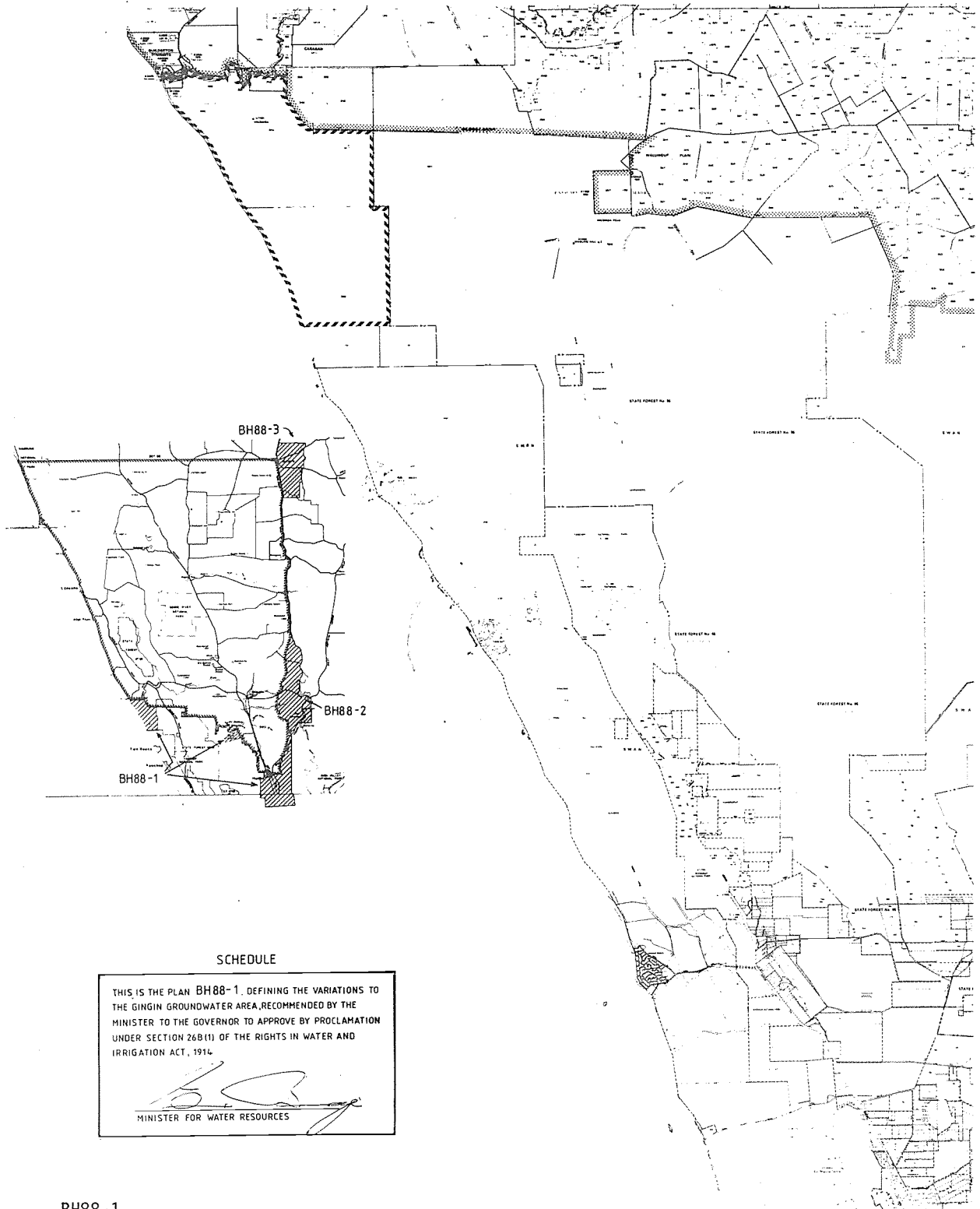
Rights in Water and Irrigation Act 1914

PROCLAMATION

WESTERN AUSTRALIA } By His Excellency Professor Gordon Reid, Com-
GORDON REID, } panion of the Order of Australia, Governor of the
Governor. } State of Western Australia.
[L.S.]

UNDER section 26B of the Rights in Water and Irrigation Act 1914, I, the Governor, acting with the advice and consent of the Executive Council, do hereby—

- (a) declare the portion of the State delineated and shown within the symbolized boundary on Water Authority of



SCHEDULE

THIS IS THE PLAN BH88-1, DEFINING THE VARIATIONS TO THE GINGIN GROUNDWATER AREA, RECOMMENDED BY THE MINISTER TO THE GOVERNOR TO APPROVE BY PROCLAMATION UNDER SECTION 26B(1) OF THE RIGHTS IN WATER AND IRRIGATION ACT, 1914.

[Signature]
MINISTER FOR WATER RESOURCES

Western Australia maps BH88-1, BH88-2 and BH88-3 shown hereunder (originals of which are held by the Water Authority of Western Australia) to be a proclaimed area for the purposes of that section; and

- (b) vary the proclamation of the Gingin Groundwater Area published in the *Government Gazette* on 26 September 1975 as varied by proclamation published in the *Government Gazette* on 16 July 1976, 1 July 1983 and 26 August 1988 to add the

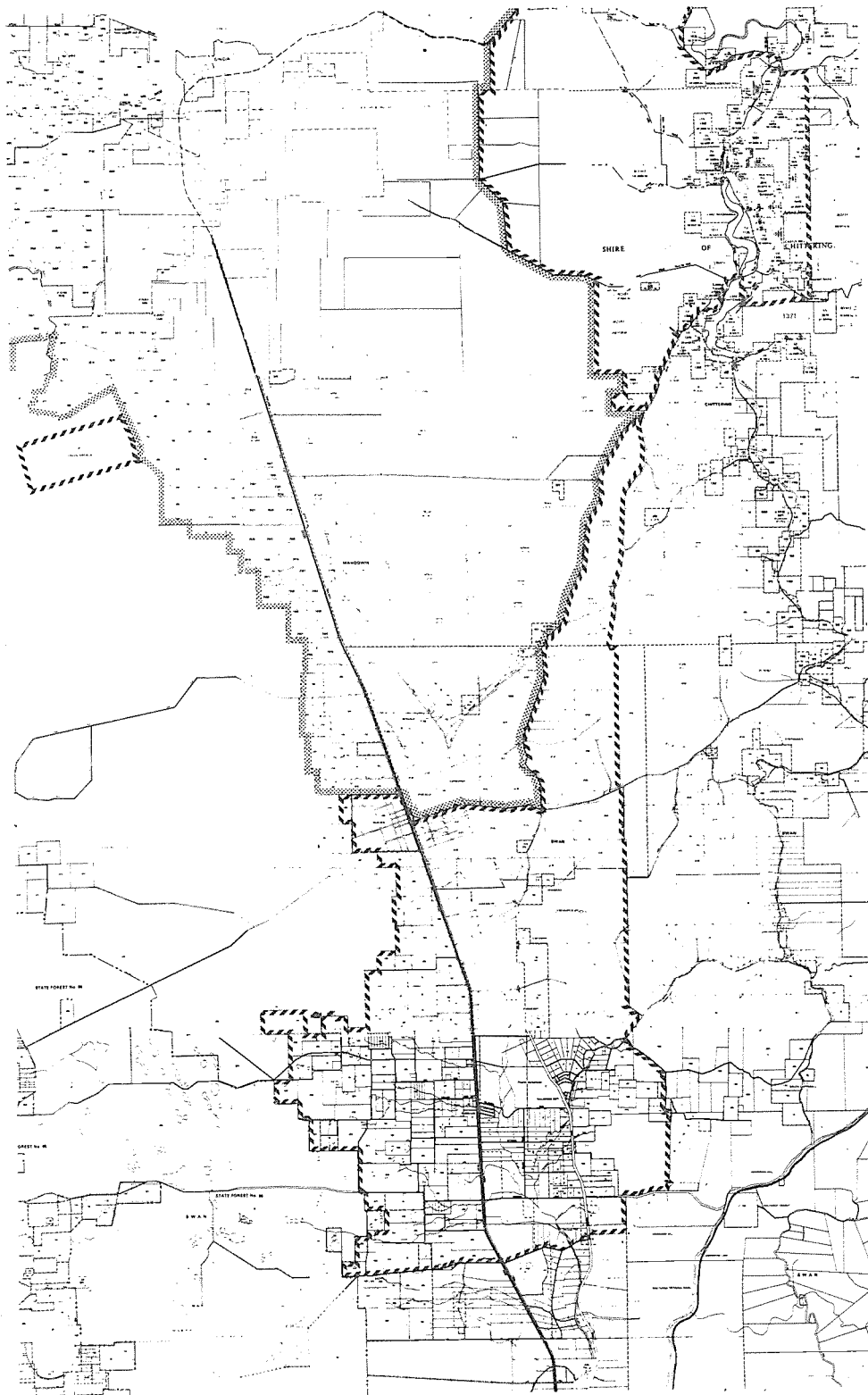
portion of the State referred to in paragraph (a) to the Gingin Groundwater Area.

Given under my hand and the Seal of the State on 13 September 1988.

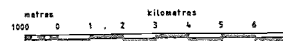
By His Excellency's Command,

E. BRIDGE,
Minister for Water Resources.

GOD SAVE THE QUEEN !



NORTH POINT




BOUNDARY OF VARIATION TO GINGIN
GROUNDWATER AREA

.....
BOUNDARY OF EXISTING GINGIN
GROUNDWATER AREA


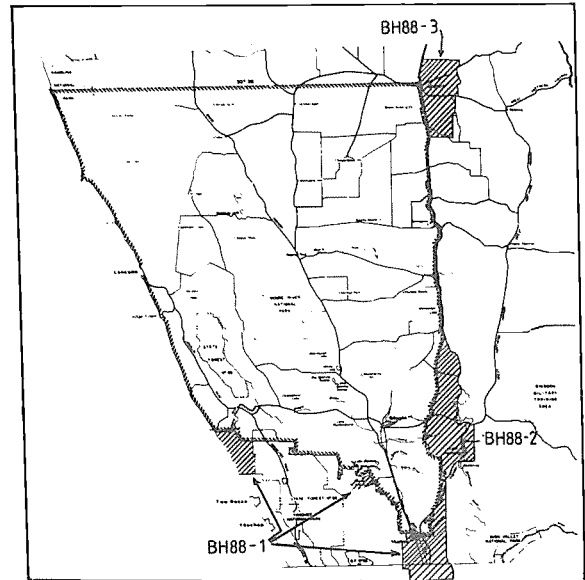
[Signature]
CLERK OF THE EXECUTIVE COUNCIL
13 SEP 1988

SCHEDULE

THIS IS THE PLAN BH88-2 DEFINING THE VARIATIONS TO THE GINGIN GROUNDWATER AREA, RECOMMENDED BY THE MINISTER TO THE GOVERNOR TO APPROVE BY PROCLAMATION UNDER SECTION 26B(1) OF THE RIGHTS IN WATER AND IRRIGATION ACT, 1914



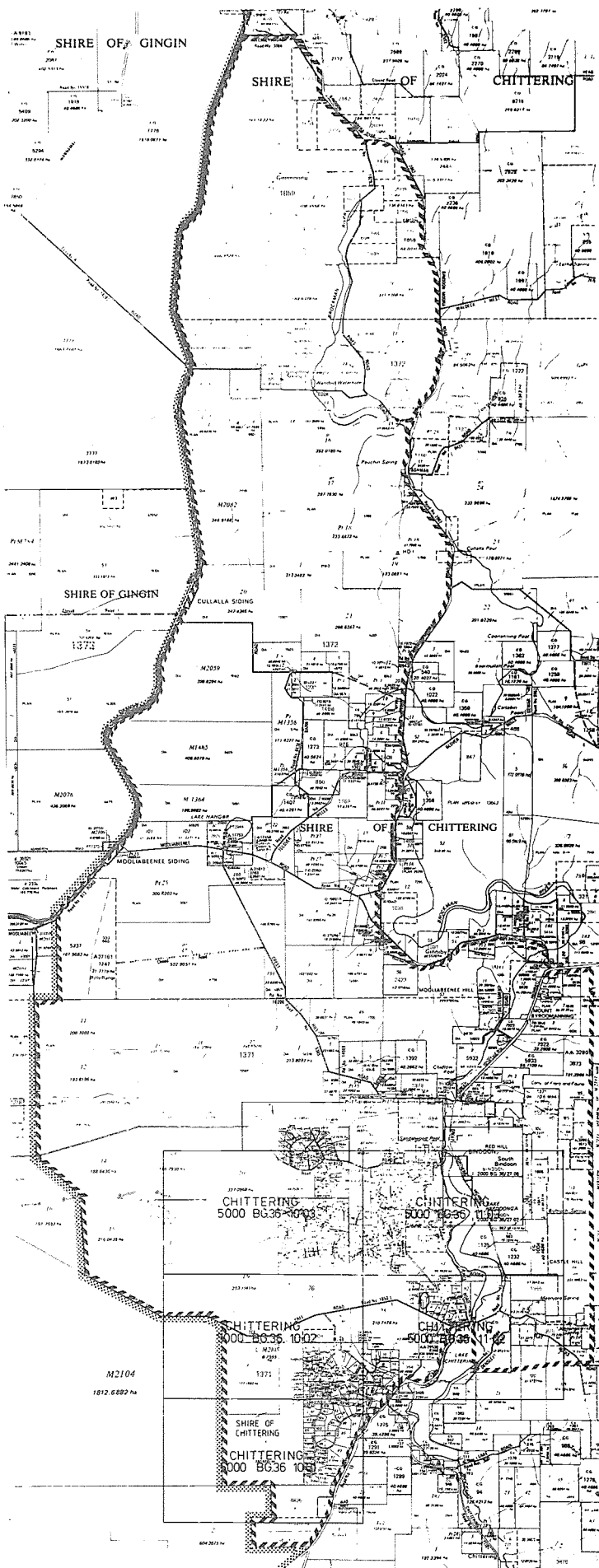
MINISTER FOR WATER RESOURCES



////// BOUNDARY OF VARIATION TO GINGIN GROUNDWATER AREA

■■■■ BOUNDARY OF EXISTING GINGIN GROUNDWATER AREA

BH88-2



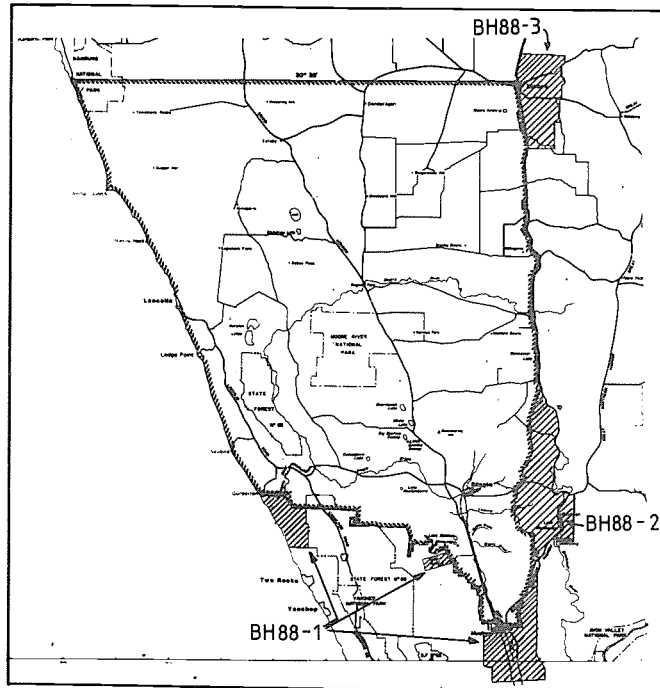
NORTH POINT



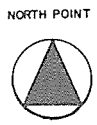
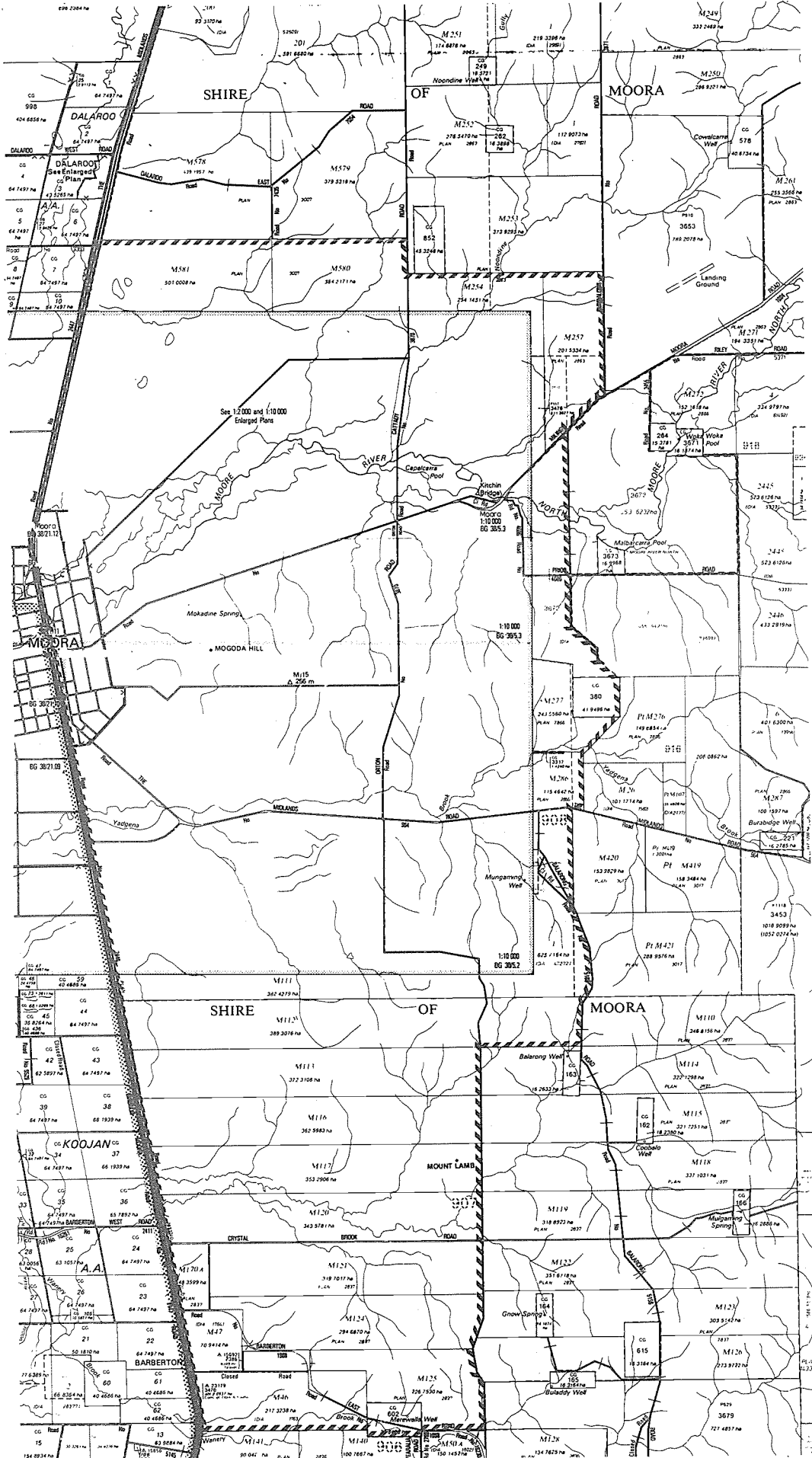
SCHEDULE

THIS IS THE PLAN BH88-3, DEFINING THE VARIATIONS TO THE GINGIN GROUNDWATER AREA, RECOMMENDED BY THE MINISTER TO THE GOVERNOR TO APPROVE BY PROCLAMATION UNDER SECTION 26B (1) OF THE RIGHTS IN WATER AND IRRIGATION ACT, 1914

MINISTER FOR WATER RESOURCES



BH88-3



Land Act 1933
PROCLAMATION

WESTERN AUSTRALIA } By His Excellency Professor Gordon Reid, Com-
GORDON REID, } panion of the Order of Australia, Governor of the
Governor. } State of Western Australia.
[L.S.] }

File No. 3032/977.

WHEREAS by Section 31 (1) (a) of the Land Act 1933, the Governor may by Proclamation and subject to such conditions as may be expressed therein classify as of Class "A" any such lands of the Crown reserved to Her Majesty for any purpose and whereas it is deemed expedient that Reserve No. 35066 for the purpose of "Conservation of Flora and Fauna" as described, should be classified as of Class "A": Now, therefore I, the Governor, with the advice and consent of Executive Council do by this my Proclamation classify as of Class "A" the reserve described hereunder.

Schedule

Reserve No. 35066 comprising Swan Locations 9595, 9962, 10790 and 11093 with an area of 8.6885 hectares.

(Plan Perth 1:2 000 10.16 and 11.16)

Given under my hand and the Public Seal of Western Australia, at Perth, this 16th day of August 1988.

By His Excellency's Command,

YVONNE HENDERSON,
Minister for Lands.

GOD SAVE THE QUEEN !

AT a meeting of the Executive Council held in the Executive Council Chambers, at Perth, this 16th day of August 1988, the following Orders in Council were authorised to be issued:—

Land Act 1933

ORDER IN COUNCIL.

File No. 1291/70 DUP.

WHEREAS by Section 33⁽⁴⁾ of the Land Act 1933, it is, *inter alia*, made lawful for the Governor by Order in Council to direct that any land reserved pursuant to the provisions of this Act shall be granted in fee simple to any person (as defined in the said section) subject to the condition that the person shall not lease or mortgage the whole or any part of the land without the consent of the Governor and subject to such other conditions and limitations as the Governor shall deem necessary to ensure that the land is used for the purpose for which the land is reserved as aforesaid:

And whereas it is deemed expedient that Reserve No. 30479 (Wongan Hills Lot 730) should be granted in fee simple to The St. John Ambulance Association in Western Australia Incorporated to be held in trust for the purpose of "St. John Ambulance Depot".

Now, therefore, His Excellency the Governor by and with the advice and consent of the Executive Council, does hereby direct that the beforementioned reserve shall be granted in fee simple to The St. John Ambulance Association in Western Australia Incorporated to be held in trust for the purpose aforesaid subject to the condition that the land shall not be leased or mortgaged in whole or in part without the consent of the Governor.

M. WAUCHOPE,
Clerk of the Council.

Land Act 1933

ORDERS IN COUNCIL

WHEREAS by section 33 of the Land Act 1933, it is made lawful for the Governor to direct that any Reserve shall vest in and be held by any person or persons to be named in the order in trust for the like or other public purposes to be specified in such order: And whereas it is deemed expedient as follows—

File No. 1900/05—That Reserve No. 9714 (Avon Location 28821) should vest in and be held by the National Parks and Nature Conservation Authority in trust for the purpose of "Conservation of Flora and Fauna."

File No. 12295/05—That Reserve No. 10142 (Avon Location 28820) should vest in and be held by the National Parks and Nature Conservation Authority in trust for the purpose of "Conservation of Flora and Fauna."

File No. 3032/977—That Class "A" Reserve No. 35066 (Swan Locations 9595, 9962, 10790 and 11093) should vest in and be held by the National Parks and Nature Conservation Authority in trust for the purpose of "Conservation of Flora and Fauna."

File No. 1040/988—That Reserve No. 40624 (Kwinana Lot 252) should vest in and be held by the Town of Kwinana in trust for the purpose of "Public Recreation."

File No. 1720/988—That Reserve No. 40633 (Bowes Agricultural Area Lots 72 and 73) should vest in and be held by the Shire of Northampton in trust for the purpose of "Foreshore Protection."

Now, therefore, His Excellency the Governor, by and with the advice and consent of the Executive Council, does hereby direct that the beforementioned Reserves shall vest in and be held by the abovementioned bodies in trust for the purposes aforesaid, subject nevertheless to the powers reserved to him by section 37 of the said Act.

M. WAUCHOPE,
Clerk of the Council.

Land Act 1933

ORDERS IN COUNCIL

WHEREAS by section 34B (1) of the Land Act 1933, it is made lawful for the Governor to revoke an Order in Council issued pursuant to Section 33 of that Act.

File No. 1900/05—And Whereas by order in Council dated June 17, 1960 Reserves 9714 and 10142 were vested in The Fauna Protection Advisory Committee of Western Australia in trust for the purpose of "Conservation of Fauna."

File No. 3032/977—And Whereas by Order in Council dated April 12, 1988 Reserve 35066 was vested in the National Parks and Nature Conservation Authority in trust for the purpose of "Conservation of Flora and Fauna."

Now, therefore, His Excellency the Governor, by and with the advice and consent of the Executive Council, hereby directs that the beforementioned Orders in Council be revoked and the Vesting Orders cancelled accordingly.

M. WAUCHOPE,
Clerk of Council.

AT a Meeting of the Executive Council held in the Executive Council Chamber, at Perth, this 30th day of August 1988 the following Orders in Council were authorised to be issued:—

Land Act 1933

ORDERS IN COUNCIL

WHEREAS by section 33 of the Land Act, 1933, it is made lawful for the Governor to direct that any Reserve shall vest in and be held by any person or persons to be named in the order in trust for the like or other public purposes to be specified in such order: And whereas it is deemed expedient as follows—

File No. 15461/899—That Class "A" Reserve No. 7077 (North Fremantle Lot 447) should vest in and be held by the City of Fremantle in trust for the purpose of "Recreation".

File No. 13482/05V2—That Reserve No. 7738 (Nelson Location 13305) should vest in and be held by the Shire of Manjimup in trust for the purpose of "Water Authority".

File No. 10359/05—That Reserve No. 10007 (Nelson Location 9512) should vest in and be held by the Shire of Manjimup in trust for the purpose of "Water Supply".

File No. 13482/05V2—That Reserve No. 10171 (Nelson Location 13306) should vest in and be held by the Shire of Manjimup in trust for the purpose of "Water Supply".

File No. 3398/60—That Reserve No. 26465 (Cockburn Sound Location 1981) should vest in and be held by the Shire of Rockingham in trust for the purpose of "Public Recreation".

File No. 339/57—That Reserve No. 26813 (Esperance Location 1746) should vest in and be held by the Shire of Esperance in trust for the purpose of "Waste Disposal Site".

File No. 3703/955—That Reserve No. 27277 (Melbourne Location 4104) should vest in and be held by the National Parks and Nature Conservation Authority in trust for the purpose of "Conservation of Flora and Fauna".

File No. 2462/65—That Reserve No. 28416 (Swan Locations 8171 and 11102) should vest in and be held by the City of Nedlands in trust for the purpose of "Public Recreation".

File No. 572/67—That Reserve No. 28476 (Ballidu Lot 188) should vest in and be held by the Shire of Wongan-Ballidu in trust for the purpose of "Caravan Park".

File No. 1291/68—That Reserve No. 30499 (Canning Location 2316) should vest in and be held by the City of Canning in trust for the purpose of "Public Recreation".

File No. 3612/69—That Reserve No. 31553 (Kwinana Lot A762) should vest in and be held by the Town of Kwinana in trust for the purpose of "Drainage".

File No. 2317/76—That Reserve No. 34201 (Marble Bar Lots 5, 6, 8, 290, 303 and 316) should vest in and be held by the Shire of East Pilbara in trust for the purpose of "Recreation".

File No. 1351/75—That Reserve No. 34241 (Canning Locations 2836 and 3638) should vest in and be held by the City of South Perth in trust for the purpose of "Public Recreation".

File No. 1897/73—That Reserve No. 34728 (Kwinana Lots E23, 243 and 244) should vest in and be held by the Town of Kwinana in trust for the purpose of "Public Recreation".

File No. 1703/77—That Reserve No. 35092 (Melbourne Locations 4021, 4022, 4045, 4046, 4058 and 4059) should vest in and be held by the Shire of Gingin in trust for the purpose of "Public Recreation".

File No. 4045/77—That Reserve No. 35210 (Karratha Lot 4472) should vest in and be held by the Shire of Roebourne in trust for the purpose of "Pedestrian Access Way and Drainage".

File No. 2761/79—That Reserve No. 36481 (Cockburn Sound Location 2610) should vest in and be held by the Town of Mandurah in trust for the purpose of "Public Recreation".

File No. 536/80—That Reserve No. 37048 (Herdsman Lake Lots 460 to 463 inclusive and Swan Locations 10170 and 11140) should vest in and be held by the Water Authority of Western Australia in trust for the purpose of "Drainage".

File No. 2305/982—That Reserve No. 38934 (Plantagenet Location 7609) should vest in and be held by the Water Authority of Western Australia in trust for the purpose of "Sewage Pumping Station".

File No. 3114/985—That Reserve No. 39865 (Swan Location 10912) should vest in and be held by the City of Wanneroo in trust for the purpose of "Public Recreation".

File No. 1756/987—That Reserve No. 40242 (Waroona Lot 384) should vest in and be held by the Shire of Waroona in trust for the purpose of "Parking and Tourist Facilities".

File No. 3000/987—That Reserve No. 40451 (Kwinana Lot 251) should vest in and be held by the Town of Kwinana in trust for the purpose of "Public Recreation".

File No. 409/988—That Reserve No. 40453 (Kwinana Lot 250) should vest in and be held by the Town of Kwinana in trust for the purpose of "Public Recreation".

File No. 2400/987—That Reserve No. 40514 (Swan Location 11095) should vest in and be held by the City of Wanneroo in trust for the purpose of "Drainage".

File No. 1841/984—That Reserve No. 40680 (Warramboe Location 62) should vest in and be held by the Australian Telecommunications Commission in trust for the purpose of "Repeater Station Site".

File No. 464/988—That Reserve No. 40526 (Swan Location 11105) should vest in and be held by the City of Wanneroo in trust for the purpose of "Drainage".

File No. 997/988—That Reserve No. 40533 (Swan Location 11110) should vest in and be held by the City of Wanneroo in trust for the purpose of "Drainage".

File No. 2465/984—That Reserve No. 40663 (Peel Estate Lot 1359) should vest in and be held by the Water Authority of Western Australia in trust for the purpose of "Drainage".

File No. 1781/988—That Reserve No. 40666 (Newdegate Lot 30) should vest in and be held by the Shire of Lake Grace in trust for the purpose of "Park".

File No. 1810/988—That Reserve No. 40670 (Wellington Location 5470) should vest in and be held by The State Energy Commission of Western Australia in trust for "Natural Gas Pipeline Purposes".

File No. 1900/988—That Reserve No. 40672 (Bremer Bay Lot 653) should vest in and be held by the Water Authority of Western Australia in trust for the purpose of "Water Supply".

File No. 1899/988—That Reserve No. 40673 (Bremer Bay Lot 654) should vest in and be held by the Water Authority of Western Australia in trust for the purpose of "Water Supply".

File No. 1898/988—That Reserve No. 40674 (Bremer Bay Lot 655) should vest in and be held by the Water Authority of Western Australia in trust for the purpose of "Water Supply".

File No. 2028/988—That Reserve No. 40681 (Bulara Location 77) should vest in and be held by the Shire of Halls Creek in trust for the purpose of "Cemetery".

File No. 2817/983—That Reserve No. 40682 (Gregory Location 63) should vest in and be held by The Commonwealth of Australia in trust for the purpose of "Transmitter Site".

Now, therefore, His Excellency the Governor, by and with the advice and consent of the Executive Council, does hereby direct that the beforementioned Reserves shall vest in and be held by abovenamed bodies in trust for the purposes aforesaid, subject nevertheless to the powers reserved to him by section 37 of the said Act.

G. PEARCE,
Clerk of the Council.

Land Act 1933

ORDERS IN COUNCIL

WHEREAS by Section 33 of the Land Act, 1933, it is made lawful for the Governor to direct that any Reserve shall vest in and be held by any person or persons to be named in the Order, in trust for any purpose specified in such Order and with power of leasing; and whereas it is deemed expedient as follows—

File No. 8958/06V2—That Reserve No. 10831 (Derby Lot 643) should vest in and be held by the Shire of Derby-West Kimberley in trust for "Depot Site and Community Purposes".

File No. 1592/988—That Reserve No. 40638 (Karratha Lot 4473) should vest in and be held by the Shire of Roebourne in trust for "Community Purposes".

File No. 1151/980—That Reserve No. 40650 (Carnarvon Lot 1238) should vest in and be held by the Shire of Carnarvon in trust for the purpose of "Tourist Centre".

Now, therefore, His Excellency the Governor, by and with the advice and consent of the Executive Council, does hereby direct that the beforementioned Reserves shall vest in and be held by the abovementioned bodies in trust for the reasons stated with power to the said bodies subject to the approval in writing of the Minister for Lands to each and every lease or assignment of lease being first obtained, to lease the whole or any portion thereof for any term not exceeding twenty one (21) years from the date of the lease, subject nevertheless to the powers reserved to me by Section 37 of the said Act; provided that no such lease or assignment of lease shall be valid or operative until the approval of the Minister for Lands or an officer authorised in that behalf by the Minister, has been endorsed on the Lease Instrument, or Deed to Assignment, as the case may be.

G. PEARCE,
Clerk of the Council.

Land Act 1933

ORDER IN COUNCIL

File No. 1203/35

WHEREAS by Section 33(4) of the Land Act, 1933, it is, *inter alia*, made lawful for the Governor by Order in Council to direct that any land reserved pursuant to the provisions of this Act shall be granted in fee simple to any person (as defined in the said section) subject to the condition that the person shall not lease or mortgage the whole or any part of the land without the consent of the Governor and subject to

such other conditions and limitations as the Governor shall deem necessary to ensure that the land is used for the purpose for which the land is reserved as aforesaid:

And whereas it is deemed expedient that Reserve No. 37069 (Mullewa Lot 213) should be granted in fee simple to the Mullewa Senior Citizens Homes Inc. to be held in trust for the purpose of "Aged Persons Homes".

Now, therefore, His Excellency the Governor by and with the advice and consent of the Executive Council, does hereby direct that the beforementioned reserve shall be granted in fee simple to the Mullewa Senior Citizens Homes Inc. to be held in trust for the purpose aforesaid subject to the condition that the land shall not be leased or mortgaged in whole or in part without the consent of the Governor.

G. PEARCE
Clerk of the Council.

Land Act, 1933

ORDERS IN COUNCIL

WHEREAS by Section 33 of the Land Act, 1933, it is made lawful for the Governor to direct that any Reserve shall vest in and be held by any person or persons to be named in the Order, in trust for any of the purposes set forth in Section 29 of the said Act, or for the like or other public purposes to be specified in such Order and with power of leasing: and whereas it is deemed expedient as follows—

File No. 3008/46—That Reserve No. 22611 (Onslow Lot 386) should vest in and be held by the Honourable Elsie Kay Hallahan, M.L.C., Minister for Community Services for the time being and her successors in office in trust for the purpose of "Recreation and Community Centre".

File No. 1992/981—That Reserve No. 37351 (Swan Locations 10217, 10218 and 10219) should vest in and be held by the Honourable Elsie Kay Hallahan, M.L.C., Minister for Community Services for the time being and her successors in office in trust for "Community Welfare Purposes".

Now, therefore, His Excellency the Governor, by and with the advice and consent of the Executive Council, does hereby direct that the beforementioned Reserves shall vest in and be held by the aforementioned bodies in trust for the stated purposes with power to the said bodies to lease the whole or any portion thereof for any term, subject nevertheless to the powers reserved to me by Section 37 of the said Act.

G. PEARCE,
Clerk of the Council.

Land Act 1933

ORDER IN COUNCIL

File No. 1351/75.

WHEREAS by Section 34B (1) of the Land Act 1933, it is made lawful for the Governor to revoke an Order in Council issued pursuant to Section 33 of that Act. And Whereas by Order in Council dated October 19, 1976 Reserve 34241 was vested in the City of South Perth in trust for the purpose of "Public Recreation".

Now, therefore, His Excellency the Governor, by and with the advice and consent of the Executive Council, hereby directs that the relevant portion of the beforementioned Order in Council be revoked and portion of the Vesting Order cancelled accordingly.

G. PEARCE,
Clerk of the Council.

Land Act 1933

ORDER IN COUNCIL

WHEREAS by Section 34B(1) of the Land Act 1933, it is made lawful for the Governor to revoke an Order in Council issued pursuant to Section 33 of that Act.

File No. 3008/46—And Whereas by Order in Council dated March 5, 1975 Reserve 22611 was vested in The State Electricity Commission of Western Australia in trust for the purpose of "Electricity Purposes".

File No. 2462/65—And Whereas by Order in Council dated March 18, 1970 Reserve 28416 was vested in the City of Nedlands in trust for the purpose of "Recreation".

File No. 2317/76—And Whereas by Order in Council dated August 11, 1976 Reserve 34201 was vested in the Shire of East Pilbara in trust for the purpose of "Recreation".

File No. 2318/76—And Whereas by Order in Council dated August 23, 1976 Reserve 34210 was vested in the Shire of East Pilbara in trust for the purpose of "Civic Purposes".

File No. 1897/73—And Whereas by Order in Council dated August 2, 1977 Reserve 34728 was vested in the Town of Kwinana in trust for the purpose of "Recreation".

File No. 4045/77—And Whereas by Order in Council dated August 2, 1983 Reserve No. 35210 was vested in the Shire of Roebourne in trust for the purpose of "Vehicular Access and Drainage".

File No. 536/80—And Whereas by Order in Council dated April 1, 1981 Reserve No. 37048 was vested in the Metropolitan Water Supply, Sewerage and Drainage Board in trust for the purpose of "Drain".

File No. 1992/981—And Whereas by Order in Council dated August 26, 1981 Reserve N. 37351 was vested in the Minister for Community Welfare in trust for "Community Welfare Purposes".

File No. 2305/982—And Whereas by Order in Council dated November 6, 1984 Reserve 38934 was vested in the Minister for Water Resources in trust for the purpose of "Sewage Pumping Station".

Now, therefore, His Excellency the Governor, by and with the advice and consent of the Executive Council, hereby directs that the beforementioned Orders in Council be revoked and the Vesting Orders cancelled accordingly.

G. PEARCE,
Clerk of the Council.

Land Act 1933

ORDER IN COUNCIL

File Nos. 10359/05 and 13482/05V2.

WHEREAS by Section 34B (2) of the Land Act 1933, it is made lawful for the Governor to revoke an Order in Council issued pursuant to Section 34 of that Act. And Whereas by Order in Council dated April 28, 1909 reserves 7738, 10007 and 10171 were placed under the control of the Warren Road Board as a Board of Management for the purpose of "Water".

Now, therefore, His Excellency the Governor, by and with the advice and consent of the Executive Council, hereby directs that the relevant portions of the beforementioned Order in Council be revoked and the appointment of the Warren Road Board as a Board of Management cancelled accordingly.

G. PEARCE,
Clerk of the Council.

Land Act 1933

ORDER IN COUNCIL

File No. 2257/984.

WHEREAS by section 33 of the Land Act 1933, it is made lawful for the Governor to direct that any Reserve shall vest in and be held by any person or persons to be named in the order in trust for the like or other public purposes to be specified in such order: And whereas it is deemed expedient that Reserve No. 39214 (Canning Location 3482) should vest in and be held by the City of Armadale in trust for the purpose of "Public Recreation". Now, therefore, His Excellency the Governor, by and with the advice and consent of the Executive Council, does hereby direct that the beforementioned Reserve shall vest in and be held by the City of Armadale in trust for the purpose aforesaid, subject nevertheless to the powers reserved to him by section 37 of the said Act.

G. PEARCE,
Clerk of the Council.

Land Act 1933

ORDER IN COUNCIL

File No. 8776/07

WHEREAS by section 34B (1) of the Land Act 1933, it is made lawful for the Governor to revoke an Order in Council issued pursuant to Section 33 of that Act. And whereas by Order in Council dated October 27, 1987 Reserve 11656 was vested in the Western Australian Development Corporation in trust for the purpose of "Use and Requirements of the Western Australian Development Corporation" now, therefore, His Excellency the Governor, by and with the advice and consent of the Executive Council, hereby directs that the beforementioned Order in Council be revoked and the Vesting Order cancelled accordingly.

G. PEARCE,
Clerk of the Council.

Local Government Act 1960

ORDERS IN COUNCIL

WHEREAS by section 288 of the Local Government Act 1960, it shall be lawful for the Governor on request by a Council of a Municipal District, by Order published in the *Government Gazette* to declare any lands reserved or acquired for use by the public or used by the public as a street, way, public place, bridge or thoroughfare under the care, control, and management of the Council, or lands comprised in a private street, constructed and maintained to the satisfaction of the Council, or lands comprised in a private street of which the public has had uninterrupted use for a period of not less than ten years, as a public street and if the Council thinks fit, that the Governor shall declare the width of carriageway and footpaths of the public street; and whereas the Councils mentioned in the schedule hereto have requested that certain lands named and described in the said schedule, which have been reserved for streets within the said Councils, be declared public streets: Now therefore, His Excellency the Governor, by and with the advice and consent of the Executive Council, doth hereby declare the said lands to be public streets and such land shall, from the date of this Order, be absolutely dedicated to the public as streets within the meaning of any law now or hereafter in force.

Schedule
City of Stirling

LA 2051/987.

Road No. 17868. A strip of land 5.03 metres wide, commencing at the northeastern side of Walcott Street and extending as delineated and coloured brown on Office of Titles Plan 2342 (2) northeastward along the northwestern boundaries of Lots 427 to 435 inclusive (Office of Titles Plan 2342 (2)) and Lot 4 (Diagram 56005) and Lots 438 to 440 inclusive (Plan 2342 (2)), all of Swan Location Z to terminate at the southwestern side of Road No. 2352 (Queens Crescent).

(Public Plan Perth 1:2 000 14.27; P188-4 Chain).

Shire of Busselton

LA 1171/988.

Road No. 17868. The whole of the R.O.W. as delineated and coloured brown on Office of Titles Diagram 25496.

(Public Plan Busselton 1:2 000 26.37; 413B/40 Chain).

G. PEARCE,
Clerk of the Council.

AT a meeting of the Executive Council held in the Executive Council Chambers at Perth the 13th day of September 1988, the following Orders in Council were authorised to be issued:—

Child Welfare Act 1947-84

ORDER IN COUNCIL

HIS Excellency the Governor in Executive Council has been pleased to declare that the places referred to in the First Schedule be approved as Departmental Facilities in accordance with Section 13(1) of the Child Welfare Act, 1947-84.

First Schedule

Bamburra—211 Swan Street, Yokine
Westview Hostel—32 Swan Drive, Sunset Beach, Geraldton
Doubleview Group Home—246 Wilding Street, (cnr. Scarborough Beach Rd.) Doubleview

His Excellency the Governor in Executive Council has been pleased to declare that the places referred to in the Second Schedule be discontinued as Departmental Facilities in accordance with Section 13(2) of the Child Welfare Act, 1947-84.

Second Schedule

Darlot Street Hostel—Meekatharra.
Katakutu Hostel—Alvan House, 28 Alvan Street, Mt. Lawley.
Kyarra Hostel—Cue.
Meekatharra Hostel—Consuls Road, Meekatharra.
Nabberu Hostel—Leonora.

G. PEARCE,
Clerk of the Council.

Child Welfare Act 1947-84

ORDER IN COUNCIL

WHEREAS by Section 19 (2) (a) of the Child Welfare Act 1947-84 it is provided that the Governor may appoint such persons, male or female, as he may think fit, to be members of any particular Children's Court and may determine the respective seniorities of such members and WHEREAS by Section 19 (1) (b) (ii) of the said Act the Governor may amend, vary or revoke any such appointment: NOW THEREFORE His Excellency the Governor by and with the advice and consent of the Executive Council DOth HEREBY APPOINT the person named in the First Schedule hereto to be a member of the Children's Court at the place mentioned.

First Schedule

Albany—James Wilfred Dwyer.

G. PEARCE,
Clerk of the Council.

Child Welfare Act 1947-84

ORDER IN COUNCIL

WHEREAS by section 19 (2) (a) of the Child Welfare Act 1947-84, it is provided that the Governor may appoint such persons, male or female, as he may think fit, to be members of any particular Children's Court and may determine the respective seniorities of such members and whereas by Section 19 (1) (b) (ii) of the said Act the Governor may amend, vary or revoke any such appointment: Now therefore His Excellency the Governor by and with the advice and consent of the Executive Council doth hereby revoke the appointments of the persons named in the First Schedule hereto to be members of the Children's Court at the place mentioned.

First Schedule

Bunbury—

Brian McIntosh Handcock
Cecil Evans Jackson
Richard Noel Piper
David Thomas Rees

G. PEARCE,
Clerk of the Council.

Child Welfare Act 1947-84

ORDER IN COUNCIL

WHEREAS by Section 19 (2) (a) of the Child Welfare Act 1947-84 it is provided that the Governor may appoint such persons, male or female, as he may think fit, to be members of any particular Children's Court and may determine the respective seniorities of such members and WHEREAS by Section 19 (1) (b) (ii) of the said Act the Governor may amend, vary or revoke any such appointment: NOW THEREFORE His Excellency the Governor by and with the advice and consent of the Executive Council DOth HEREBY APPOINT the person named in the First Schedule hereto to be a member of the Children's Court at the place mentioned.

First Schedule

Exmouth—Margaret Hitching

G. PEARCE,
Clerk of the Council.

Child Welfare Act 1947-84

ORDER IN COUNCIL

WHEREAS by section 19 (2) (a) of the Child Welfare Act 1947-84, it is provided that the Governor may appoint such persons, male or female, as he may think fit, to be members of any particular Children's Court and may determine the respective seniorities of such members and whereas by section 19 (1) (b) (ii) of the said Act the Governor may amend, vary or revoke any such appointment: Now therefore His Excellency the Governor by and with the advice and consent of the Executive Council doth hereby appoint the person named in the First Schedule hereto to be a member of the Children's Court at the place mentioned and doth hereby revoke the appointments of the persons named in the Second Schedule hereto to be members of the Children's Court at the place mentioned.

First Schedule

Narrogin—Brian McIntosh Handcock

Second Schedule

Narrogin—

Francesco Buemi

William Wallace Shepherd

G. PEARCE,
Clerk of the Council.

LAND TAX ASSESSMENT ACT 1976

Notice Pursuant to Section 50

To: Andrew Marshall Grainge and Irena Grainge both of 302 Kamehameha Rise, 61 Mt. Saini Drive, Singapore, being the owners of all that land contained in Certificate of Title Volume 1612 Folio 336 being portion of Murray Location 66 and being Lot 115 on Plan 13768.3

Take notice the amount of land tax due and owing by yourselves as the owners of the abovementioned land is as follows—

1. 1983/84 Assessment—\$84.50
 2. 1984/85 Assessment—\$63.25
 3. 1985/86 Assessment—\$52.20
 4. 1986/87 Assessment—\$55.28
 5. 1987/88 Assessment—\$51.60
- Total—\$306.83.

If the amount of \$199.95, being the amount of land tax due and owing for a period of two years, is not paid within one year from the date of the first publication of this notice the Commissioner of State Taxation intends to apply to the Supreme Court for an order for the sale of the abovementioned land. Upon the sale of the abovementioned land, the Commissioner of State Taxation shall be entitled to apply the proceeds to payment of all land tax due and owing up to the time of sale and all costs of and attending to the application, and of attending the sale of the land.

PAUL FELLOWES,
Commissioner of State Taxation.

JUSTICES ACT 1902

IT is hereby notified for public information that His Excellency the Governor in Executive Council has approved of the following appointments to the Commission of the Peace for the State of Western Australia—

Lynette Marie Broad of "Wannana", Morawa

Geoffrey Leon Feddersen of Lot 90 Valentine Street, Morawa

Barry John House of 63 Siesta Park Road, Busselton and 26 Prinsep Street, Bunbury and Parliament House, Harvest Terrace, Perth

Phillip Anthony Perroni of 30 Ross Avenue, Sorrento and Ansett Airlines, Perth Airport, Brearley Avenue, Redcliffe and Perth International Airport, Horrie Miller Drive, Cloverdale.

D. G. DOIG,
Under Secretary for Law.

JUSTICES ACT 1902

IT is hereby notified for public information that His Excellency the Governor in Executive Council has accepted the resignation of the undermentioned, from the office of Justice of the Peace for the State of Western Australia.

Constance Mary Angwin of 251 Canning Highway, East Fremantle.

Emile Melville Beurteaux of "Mevara", Nungarin.

Peter Martin Butler of 5B Burtonia Close, Duncraig.

D. G. DOIG,
Under Secretary for Law.

JUSTICES ACT 1902

Order under section 7

HIS Excellency the Governor acting by and with the advice of the Executive Council and under Section 7 of the Justices Act 1902 has approved of the removal of the name of Norman Reginald MOORE of 16 Cameron Avenue, Onslow, from the Commission of the Peace for the State of Western Australia.

By His Excellency's Command,
D. G. DOIG,
Under Secretary for Law.

CORRIGENDUM

MINING ACT 1978

Reprinted as at 1 August 1988

THE Mining Act 1978 was reprinted as at 1 August 1988. There were mistakes in that reprint at pages 108 and 114. These errors have been corrected and replacement pages are available from the State Printing Division.

DISTRICT COURT OF WESTERN AUSTRALIA ACT
1969

Sittings and Winter Vacation for 1989

PURSUANT to the powers conferred by the District Court of Western Australia Act 1969 I hereby appoint the following sittings of the District Court for the year 1989.

Civil Sittings at Perth

1. Civil sittings of the District Court at Perth for the trial of causes and issues of fact shall commence on Tuesday 10 January and shall continue, except for the Easter and Winter vacations and for Public Service holidays, until Friday 22 December. The Court will be held from 10.30 a.m. on each day of sitting.

Criminal Sittings at Perth

2. Criminal sittings of the District Court at Perth shall commence on the following days—

Monday, 9 January.

Wednesday, 1 February.

Wednesday, 1 March.

Monday, 3 April.

Monday, 1 May.

Tuesday, 6 June.

Monday, 10 July.

Tuesday, 1 August.

Monday, 4 September.

Tuesday, 3 October.

Wednesday, 1 November.

Monday, 4 December.

The Court will be held from 10 a.m. on each day of sitting.

Civil and Criminal Sittings at Other Places

3. The places days and times for other Civil and Criminal sittings of the District Court shall be as follows—

Place; Jurisdiction; Commencing Day.

- Albany—Criminal—On the following Mondays—
 27 February
 29 May
 28 August
 11 December
- Albany—Civil—On the following Mondays—
 8 May
 31 July
 13 November
 and on Tuesday 7 March
- Bunbury—Criminal—On the following Mondays—
 20 February
 22 May
 11 September
 20 November
- Bunbury—Civil—On the following Mondays—
 13 March
 10 July
 11 December
 and on Tuesday 3 October
- Carnarvon—Criminal and Civil—On the following Mondays—
 13 March
 7 August
 6 November
 and on Tuesday 6 June
- Esperance—Criminal and Civil—On the following Mondays—
 20 March
 22 May
 18 September
 20 November
- Geraldton—Criminal—On the following Tuesdays—
 28 February
 30 May
 29 August
 28 November
- Geraldton—Civil—On the following Mondays—
 27 February
 29 May
 28 August
 27 November
- Kalgoorlie—Criminal—On the following Mondays—
 13 February
 17 April
 19 June
 14 August
 16 October
 4 December
- Kalgoorlie—Civil—On the following Mondays—
 20 February
 15 May
 23 October
- Broome, Derby Karratha, Kununurra, Port Hedland—
 Criminal and Civil—On the following Mondays—
 6 February
 10 April
 12 June
 14 August
 9 October
 4 December

The Court will be held from 10 a.m. on each day of sitting.

Winter Vacation

The Winter Vacation for 1989 shall commence on Monday 26 June and shall terminate on Sunday 9 July.

Dated the eighth day of September 1988.

DESMOND HEENAN,
 Chief Judge.

INDECENT PUBLICATIONS AND ARTICLES ACT 1902-1983

I, YVONNE DAPHNE HENDERSON, being the Minister administering the Indecent Publications and Articles Act 1902-1983, acting in the exercise of powers conferred by subsection (1) of Section 10 of that Act, do hereby determine that the publications specified in the schedule below shall be classified as restricted publications for the purposes of that Act.

Dated this 9th day of September 1988.

YVONNE HENDERSON,
 Minister for the Arts.

Schedule 17 May 1988

Title or Description; Publisher.

- 3-Way Swingers No. 2; VOF.
 Adam February 1988 Vol. 32 No. 2; Knight Publishing Corp.
 Adam Film World Guide March 1988 Vol. 12 No. 4; Knight Publishing Corp.
 Adult Cinema Review January 1988 Vol. 7 No. 1; Adult Movie Review Inc.
 Australian Hot Talk No. 10; PH Editorial Services Pty Limited.
 Beauty Babes No. 1; Not Known.
 Best of Cheri, The (Collector's Edition 25) Winter 1987 Vol. 10 No. 5; Cheri Magazine Inc.
 Best of Club International, The No. 14; Paul Raymond Publications Ltd.
 Blueboy January-February 1988 Vol. 12 No. 1; Blueboy Incorporated.
 Bust Out Black No. 1; Not Known.
 Busty Bombshell No. 1; Not Known.
 California Girls No. 1; Not Known.
 Cavalier March 1988 Vol. 38 No. 3; Dugent Publishing Corp.
 Cinema Blue Presents Red-Hot Couples 4 Winter 1987 Vol. 1 No. 11; Hudson Communications Inc.
 Come Again No. 1; Not Known.
 Fantasy Girls No. 2; Not Known.
 Foxy Lady's Lovers Vol. 5 No. 16; Verlag Teresa Orlowski.
 Gallery July 1988 Vol. 16 No. 7; Montcalm Publishing Corporation.
 Gent (Home of the D-Cups) January 1988 Vol. 29 No. 1; Dugent Publishing Corp.
 Gent (Home of the D-Cups) February 1988 Vol. 29 No. 2; Dugent Publishing Corp.
 Golden Girls No. 39; Visions of Fantasy.
 Hard Rider No. 1; Not Known.
 Heat December 1987 Vol. 1 ISS 3; On-Trac Publications Inc.
 Helga (Big Busted Superstar); VOF.
 Honey Buns No. 1; Not Known.
 Hot Blonde Teasers No. 2; VOF.
 Hot Body No. 1; Not Known.
 Hot Honey No. 1; Not Known.
 Hot Male Review March 1988 No. 4; Klinger International Inc.
 International Cover Models October 1981 No. 30; Cover Models.
 Men Only Vol. 53 No. 5; Paul Raymond Publications Ltd.
 Open Door No. 4; Herausgeber, Verlag Und Vertrieb.
 Penthouse Forum July 1988 Vol. 17 No. 11; Forum International Ltd.
 Pleasure No. 81; Pleasure-Verlag GMBH.
 Private Acts; Not Known.
 Schwanger Und Geil (Distra Spezial) December-February 1988 No. 2; Not Known.
 Seventeen Special (Collectors Item) No. 14; Not Known.
 Seventeen's Schoolgirl (Collectors Item) No. 1; Not Known.
 Sexpaper No. 428; Undercounter Publications.
 Sissy's Hot summer No. 2; Not Known.
 Summer Heat; VOF.
 Swank January 1988 Vol. 35 No. 1; Swank Magazine Co.
 Swank February 1988 Vol. 35 No. 2; Swank Magazine Co.
 Swank Special (Erotic Foreplay) January 1988 Vol. 11 No. 8; GCR Publishing Group Inc.

Swank Super Special (Women Aroused) December 1987 Vol. 1 No. 4; GCR Publishing Group Inc.
 Swank's D-Cup January-February 1988 Vol. 1 No. 6; GCR Publishing Group Inc.
 Teenager No. 41; Silwa.
 TV Love No. 1; Not Known.
 Velvet Talks Special (EFG's Guide to Adult Film Stars) April 1988; Eton Publishing Company Inc.
 Visions of Fantasy Presents Deep Throat II (The Rousing Sequel to Deep Throat!); VOF.
 Visions of Fantasy Presents Double Action Video: Caught by Surprise and the Out of Towner; VOF.
 Wild! No. 1; Not Known.
 XS Excessively Good Fun No. 2; Galaxy Publications Ltd.
 Yum Yum Girls No. 1; Not Known.

HEALTH ACT 1911

Health Department of WA
 Perth 7 September 1988

292/67

THE appointment of Mr Jonathan Piers Palfreyman as a Health Surveyor to the City of South Perth for the period effective from 1 August 1988 to 1 February 1989 is approved.

R. S. W. LUGG,
 for Executive Director,
 Public Health and
 Scientific Support
 Services.

HEALTH ACT 1911

Health Department of WA
 Perth 13 September 1988

787/83

THE cancellation of the appointment of Mr Ronald Jack Birch as a Health Surveyor to the Shire of Carnarvon is hereby notified effective from 8 August 1988.

The appointment of Mr Rodney George Bayliss as a Health Surveyor to the Shire of Carnarvon is approved effective from 8 August 1988.

R. S. W. LUGG,
 for Executive Director,
 Public Health and
 Scientific Support
 Services.

HEALTH ACT 1911

Health Department of WA,
 Perth, 13 September 1988.

1727/62

THE appointment of Mr Sydney Alexander McCallum as a Health Surveyor to the Shire of Rockingham for the period effective from 23 September 1988 to 28 October 1988 is approved.

R. S. W. LUGG,
 For Executive Director,
 Public Health and
 Scientific Support
 Services.

HEALTH ACT 1911

Health Department of W.A.,
 Perth, 7 September 1988.

1641/62

THE appointment of Mr Brian Malcolm Hough as a Health Surveyor to the Shire of Wandering is approved.

R. S. W. LUGG,
 for Executive Director,
 Public Health and
 Scientific Support
 Services.

ROAD TRAFFIC ACT 1974

I, IAN FREDERICK TAYLOR, being the Minister for the Crown for the time being administering the Road Traffic Act 1974, acting pursuant to the powers conferred by section 83 (1) of that Act, hereby approve the suspension of regulations made under such Act on the carriageways mentioned hereunder, within the Town of Canning and nominated for the purpose of a biathlon by members/entrants of the West Australian Marathon Club on October 23, 1988 between the hours of 8.00 am and 10.30 am.

Racing to be strictly confined to Baile Road, Vister Road, Bannister Road, Ranford Road, Nicholson Road.

Dated at Perth this 14th day of September 1988.

IAN TAYLOR,
 Minister for Police.

ROAD TRAFFIC ACT 1974

I, IAN FREDERICK TAYLOR, being the Minister for the Crown for the time being administering the Road Traffic Act 1974, acting pursuant to the powers conferred by section 83 (1) of that Act, hereby approve the suspension of regulations made under such Act on the carriageways mentioned hereunder, within the City of Canning and nominated for the purpose of cycle races by members/entrants of the Melville-Fremantle Cycle Club on October 16, 23, 30, 1988, November 6, 13, 20, 27, 1988, and December 4, 11, 18, 1988, between the hours of 8.30 am and 11.30 am.

Racing to be strictly confined to Magnet Road, Bell Street and Vulcan Road.

Dated at Perth this 14th day of September 1988.

IAN TAYLOR,
 Minister for Police.

ROAD TRAFFIC ACT 1974

I, IAN FREDERICK TAYLOR, being the Minister for the Crown for the time being administering the Road Traffic Act 1974, acting pursuant to the powers conferred by section 83 (1) of that Act, hereby approve the suspension of regulations made under such Act on the carriageways mentioned hereunder, within the Shire of East Wyndham and nominated for the purpose of Foot Racing by members/entrants of the Ord River Festival Committee on October 1 1988, between the hours of 9.00 am and 11.00 am. Racing to be strictly confined to Coolibah Drive, Mangaloo Road, Ironwood Drive, Speargrass Drive, Kelly's Knob Drive.

Dated at Perth this 19th day of September 1988.

IAN TAYLOR,
 Minister for Police.

ROAD TRAFFIC ACT 1974

I, IAN FREDERICK TAYLOR, being the Minister for the Crown for the time being administering the Road Traffic Act 1974, acting pursuant to the powers conferred by section 83 (1) of that Act, hereby approve the suspension of regulations made under such Act on the carriageways mentioned hereunder, within the Shire of Wyndham, East Kimberley and nominated for the purpose of a funathlon by members/entrants of the Ord River Sports Club on September 24, 1988, between the hours of noon and 3.00 pm.

Racing to be strictly confined to Chessnut Drive, Coolibah Drive, Ivanhoe Road, Great Northern Highway.

Dated at Perth this 14th day of September 1988.

IAN TAYLOR,
 Minister for Police.

ROAD TRAFFIC ACT 1974

I, IAN FREDERICK TAYLOR, being the Minister for the Crown for the time being administering the Road Traffic Act 1974, acting pursuant to the powers conferred by section 83 (1) of that Act, hereby approve the suspension of regulations made under such Act on the carriageways mentioned hereunder, within the Shire of Boulder and nominated for the purpose of Motorcycle Racing by members/entrants of the Goldfields Motorcycle Club on September 25 1988, between the hours of 8.00 am and 5.30 pm.

Racing to be strictly confined to Contention Street, Fimiston Road, Burt Street, Lane Street, Wittenoom Street, Heavy Haulage By-Pass Road, Hainault Road.

Dated at Perth this 19th day of September 1988.

IAN TAYLOR,
Minister for Police.

ROAD TRAFFIC ACT 1974

I, IAN FREDERICK TAYLOR, being the Minister for the Crown for the time being administering the Road Traffic Act, 1974, acting pursuant to the powers conferred by section 83 (1) of that act, hereby approve the suspension of regulations made under such act on the carriageways mentioned hereunder, within the Shires of Rockingham and Serpentine-Jarrahdale and nominated for the purpose of time trials by members/entrants of the West Australian Veterans Cycle Club on October 8, 1988, between the hours of 2.00 p.m. and 5.00 p.m.

Racing to be strictly confined to Mundijong Road, Baldy Road, St Albans Road.

Dated at Perth this 14th day of September 1988.

IAN TAYLOR,
Minister for Police.

ROAD TRAFFIC ACT 1974

I, IAN FREDERICK TAYLOR, being the Minister for the Crown for the time being administering the Road Traffic Act, 1974, acting pursuant to the powers conferred by section 83 (1) of that act, hereby approve the suspension of regulations made under such act on the carriageways mentioned hereunder, within the Shire of East Wyndham and nominated for the purpose of a triathlon (junior) by members/entrants of the Kununurra Swimming Club on September 24, 1988, between the hours of 6.00 a.m. and 9.00 a.m.

Racing to be strictly confined to Coolibah Drive, Ivanhoe Road, Chestnut Road

Dated at Perth this 19th day of September 1988.

IAN TAYLOR,
Minister for Police.

ROAD TRAFFIC ACT 1974

I, IAN FREDERICK TAYLOR, being the Minister for the Crown for the time being administering the Road Traffic Act, 1974, acting pursuant to the powers conferred by Section 83 (1) of that Act, hereby approve the suspension of regulations made under such Act on the carriageways mentioned hereunder, within the City of Bunbury and

nominated for the purpose of a triathlon by members/entrants of the Bunbury Triathlon Club on September 24, 1988, between the hours of 2.00 pm and 4.30 pm.

Racing to be strictly confined to Bussell Highway, Parade Road, Centenary Road.

Dated at Perth this 19th day of September 1988.

IAN TAYLOR,
Minister for Police.

ROAD TRAFFIC ACT 1974

I, IAN FREDERICK TAYLOR, being the Minister for the Crown for the time being administering the Road Traffic Act, 1974, acting pursuant to the powers conferred by Section 83 (1) of that Act, hereby approve the suspension of regulations made under such Act on the carriageways mentioned hereunder, within the Shire of East Wyndham and nominated for the purpose of a triathlon by members/entrants of the Kununurra Swimming Club on September 25, 1988, between the hours of 5.30 am and 11.00 am.

Racing to be strictly confined to Levee Bank Road, Victoria Highway, Ivanhoe Road, Research Station Road.

Dated at Perth this 19th day of September 1988.

IAN TAYLOR,
Minister for Police.

ROAD TRAFFIC ACT 1974

I, IAN FREDERICK TAYLOR, being the Minister for the Crown for the time being administering the Road Traffic Act, 1974, acting pursuant to the powers conferred by section 83 (1) of that Act, hereby approve the suspension of regulations made under such Act on the carriageways mentioned hereunder, within the Town of Mandurah and nominated for the purpose of a triathlon by members/entrants of the Mandurah Triathlon Club on October 9, 1988 between the hours of 9.00 am and 11.00 am.

Racing to be strictly confined to Wanda Road, Koolanga Road, Koolanga Place, Bedingfeld Road, Lakes Road, Pinjarra Road, Teranca Road, Tuart Road, Redcliffe Road.

Dated at Perth this 14th day of September 1988.

IAN TAYLOR,
Minister for Police.

FIRE BRIGADES ACT 1942

Authorised Officers

SECTION 33A empowers the Chief Officer or "an Officer authorised by the Board in that behalf", to act in the interest of safety of persons on public buildings.

The Chief Officer supplied a list of newly appointed Officers to be so authorised.

The Board authorises the Officers listed below to exercise the powers conferred by Section 33A of the Act.

Ambler, T. G.	Howley, K. T.
Jackson, T. H.	Gibbs, P. C.
Ratcliffe, P.	Cragg, G.
Wormald, G. C.	Bailey, L. A.
McMillan, J. C.	Wheatley, D. J.
Durward, K. I.	Dalby, T. R.

POLICE ACT 1892

POLICE UNIFORM AMENDMENT ORDERS 1988

MADE by the Commissioner of Police with the approval of the Minister for Police.

Citation

1. These orders may be cited as the *Police Uniform Amendment Orders 1988*.

Order 3 amended

2. Order 3 of the *Police Uniform Orders 1979** is amended—
 - (a) by inserting after the order designation "3." the suborder designation "(1)";
 - (b) in paragraph (b) by deleting "of this order"; and
 - (c) by inserting the following suborder—

" (2) Where a member is appointed a commissioned officer under section 6 of the Act, the member may return to the Department the pair of handcuffs, and in the case of a male member, the baton, issued under suborder (1) (c). "

[*Published in the Gazette of 20 December 1978 at pp. 4763-8.]

BRIAN BULL,
Commissioner of Police.

BUNBURY PORT AUTHORITY ACT 1909

Application for Lease

IN accordance with provisions of section 25 of the Bunbury Port Authority Act 1909 it is hereby advertised that an application has been received from Associated Minerals Consolidated Limited for the lease of an area of land within the port area for a period exceeding three years for the storage of mineral sands.

Dated 23 August 1988.

B. P. CUNNINGHAM,
General Manager.

BUNBURY PORT AUTHORITY ACT 1909

Application for Lease

IN accordance with provisions of section 25 of the Bunbury Port Authority Act 1909 it is hereby advertised that an application has been received from Westralian Sands Limited for the lease of an area of land within the port area for a period exceeding three years for the storage of mineral sands.

Dated 23 August 1988.

B. P. CUNNINGHAM,
General Manager.

4. Shall comply with the requirements of any town planning scheme or interim development order gazetted under the provisions of the Town Planning and Development Act 1928 or the Metropolitan Region Town Planning Scheme Act 1959.
5. Shall be registered as an export establishment pursuant to the provisions of the (Export Control Act 1982) of the Parliament of the Commonwealth and Orders made thereunder; more specifically the Prescribed Goods (General) Orders and the Fish Orders, should it be used to process koonacs and/or yabbies for export.
6. Shall not be used for the processing of marron (*Cherax tenuimanus*) unless a licence is held under Section 39C of the Fisheries Act 1905.
7. Live koonacs and/or yabbies shall not be purchased from any person other than a person authorized under Part V of the Fisheries Act.
8. Shall not be used to process koonacs and/or yabbies other than by cleansing and packing whole.
9. Shall not consign packaged koonacs or yabbies unless each container is marked with the species it contains the place of packaging and the destination of the consignment.
10. Shall not pack koonacs and yabbies in the same container.
11. The licensee shall lodge with the Fisheries Department, no later than the 15th day of each month, a return of koonacs and/or yabbies processed for the preceding calendar month, specifying the name of the person and the property from which the koonacs and/or yabbies were received and the live weight of koonacs and/or yabbies processed. Where no processing has been undertaken in a particular month a "Nil" return shall be submitted.

B. K. BOWEN,
Director of Fisheries.

FISHERIES ACT 1905

Part IIIB—Processing Licence

FD 504/88

THE Public is hereby notified that I have issued a permit to West Australian Freshwater Lobster Farms to establish a processing establishment to process fish in pursuance of the provisions of Section 35C of the Fisheries Act, 1905 at Unit 3, Kewdale Road, Welshpool, subject to the following conditions:—

That the processing establishment:

1. Shall comply with the requirements of the Fisheries Act 1905 and all Regulations, Orders in Council, Notices and Ministerial Directions issued thereunder.
2. Shall not be used for the processing of any species of fish other than koonacs (*Cherax plebejus* and *C. Glaber*) and yabbies (*Cherax destructor-aldibus*) in accordance with these conditions.
3. Shall comply with the requirements of the Health Act 1911.

LAND ACT 1933

Reserves

Department of Land Administration Perth, 23rd September 1988.

HIS Excellency the Governor in Executive Council has been pleased to set apart as a Public Reserve the land described below for the purpose therein set forth.

File No. 1760/988.

KWINANA—No. 40631 (Public Recreation), Lot No. 253 (Formerly portion of Kwinana Lot E26 and being Lot 404 on Plan 16179)—(3278 square metres). Public Plan Peel 1:2 000 11.31 (Darkins Retreat)

File No. 1040/988.

KWINANA—No. 40624 (Public Recreation), Lot No. 252 (formerly portion of Kwinana Lot E26 and being Lots 624 and 625 on Plans 16180 and 16179 respectively) (3464 sq. m) Public Plan Peel 1:2 000 11.31 (Conellan Terrace)

File No. 1364/988.

SWAN—No. 40622 (Drainage), Loc. No. 11138 (formerly portion of Swan Location 16 and being Lot 320 on Plan 16248) (1818 sq. m.) Public Plan Perth 1:2 000 24.31 (Messines Court)

File No. 1696/987.

SWAN—No. 40621 (Public Recreation) Loc. No. 11136 (formerly portion of Swan Location H and being Lot 224 on Plan 15926) (8.3614 ha) Public Plan Perth 1:2 000 15.37 and 15.38 (Illawarra Crescent)

File No. 1892/980.

SWAN—No. 39580 (Primary School Site) Loc. No. 10821 (formerly Portion of Swan Location K and being Lots 13 and 14 on Plan 2235) (3.9595 ha) (Coast Plan Perth 2 000 20.35 Road)

File No. 1720/988.

BOWES AGRICULTURAL AREA—No. 40633 (Foreshore Protection) Lot Nos 72 and 73 (formerly portion of each of Victoria Locations 644 and 645 and being Lot 1 the subject of Diagram 59780) (32.5383 ha). Original Plans 14806 and 14807 Public Plan 157A/40 (Bowes River in the Shire of Northampton)

File No. 3189/983.

AVON—No. 39174 (Conservation of Flora and Fauna) Loc. No. 28717 (formerly Avon Location 9389) (79.5814 ha) Original Plan 16286 Public Plan Woyerling N.E. 1:25 000 (Bicker Road)

File No. 1348/988

CANNING—No. 40641 (Public Recreation), Loc. No. 3639 (formerly portion of Canning Location 37 and being Lot 1000 on Plan 16142) Diagram (55 sq m) Public Plan Perth 1:2 000 15.17 (Galway Grove)

File No. 972/987.

WILLIAMS—No. 40647 (Public Recreation), Loc. No. 15755 (formerly portion of Williams Location 6583 and being Lot 153 on Plan 15859) (2.6313 ha) Public Plan Boddington Townsite (Farmers Avenue)

File No. 1841/984

WARRAMBOO—No. 40680 (Repeater Station Site) Loc. No. 62 (2.5589 ha) Diagram 88018 Public Plan Kirkalocka 1:250 000 (Bracegonia Hill Murrum Station)

File No. 2028/988.

BULARA—No. 40681 (Cemetery), Loc. No. 77 (2133 sq m) Diagram 138 Public Plan Gordon Downs 1:250 000 (off Cummins Street Halls Creek)

File No. 2817/983.

GREGORY—No. 40682 (Transmitter Site), Loc. No. 63 (3.8889 ha) Diagram 86854 Public Plan Mt Bruce 1:250 000 (Paraburdo—Tom Price Road)

File No. 2465/984.

PEEL ESTATE—No. 40663 (Drainage), Lot No. 1359 (7.5577 ha) Diagram 88640 Public Plan Peel 1:10 000 3.6 and 4.6.

File No. 1781/988.

NEWDEGATE—No. 40666 (Park) Lot No. 30 (1 012 sq m) Diagram 47856 Public Plan Newdegate Townsite (Collier Street)

File No. 1810/988.

WELLINGTON—No. 40670 (Natural Gas Pipeline Purposes), Loc. No. 5470 (336 sq m) Diagram 87052 Public Plan Harvey S.E. 1:25 000 (Morrington Road)

File No. 1592/988.

KARRATHA—No. 40638 (Community Purposes) Lot No. 4473 (3 296 sq m) Diagram 88374 Public Plan Karratha 1:2 000 30.28 (Morse Court)

File No. 3311/986.

PARABURDOO—No. 40583 (Drainage) Lot No. 2 (1675 sq m) Original Plan 16547 Public Plan Turee Creek 1:250 000 (Camp Road)

File No. 1900/988.

BREMER BAY—No. 40672 (Water Supply) Lot No. 653 (1600 sq m) Original Plan 17044 Public Plan Bremer Bay 1:2 000 17.31 (near Gnombup Terrace)

File No. 1899/988.

BREMER BAY—No. 40673 (Water Supply) Lot No. 654 (800 sq m) Original Plan 17044 Public Plan Bremer Bay 1:2 000 17.31 (off Wellstead Road Bremer Bay)

File No. 1898/988.

BREMER BAY—No. 40674 (Water Supply) Lot No. 655 (1 600 sq m) Original Plan 17044 Public Plan Bremer Bay 1:2 000 17.31 (off Wellstead Road Bremer Bay)

File No. 1151/980.

CARNARVON—No. 40650 (Tourist Centre) Lot No. 1238 (7 268 sq m) Diagram 88296 Public Plan Carnarvon 1:2 000 9.06 (Robinson Street)

N. J. SMYTH,
Executive Director.

LAND ACT 1933

Reserve

Department of Land Administration,
Perth, 23 September 1988.

HIS Excellency the Governor in Executive Council has been pleased to set apart as a Public Reserve the land described below for the purpose therein set forth.

File No. 499/28 V2.

RESERVE No. 40693 (Public Access and Heritage Trail), Lot No. Mokine Agricultural Area Lot 24 and Warranine Suburban Lot 158 (81.4601 ha) Location No. Avon Locations 28953, 28954 and 28955, Original Plan 17150 to 17154 inclusive. (Public Plan Bakers Hill and Clackline 1:2 000 12.11, Spencers Brook 1:2 000 19.11, Clackline 1:10 000 3.2 and 3.3 and Northam 1:25 000 S.W. and S.E. (Spencers Brook and Gooch Roads).)

N. J. SMYTH,
Executive Director.

AMENDMENT OF RESERVES

Department of Land Administration,
Perth, 23 September 1988.

HIS Excellency the Governor in Executive Council has been pleased to approve, under section 37 of the Land Act 1933 of the amendment of the following reserves—

File No. 3032/977—No. 35066 (Swan Locations 9595, 9962 and 11093) "Conservation of Flora and Fauna" to include Location 10790 as surveyed and shown bordered red on Land Administration Diagram 87714, and of its area being increased to 8.6885 hectares accordingly. (Plan Perth 1:2 000 10.16 and 11.16 (near Alfred Cove).)

File No. 1291/70 DUP—No. 30479 (Wongan Hills) "St John Ambulance Depot" to comprise Lot 730, as surveyed and shown bordered red on Land Administration Diagram 87988, in lieu of Lot 620 and of its area being increased to 1207 square metres. (Plan Wongan Hills 1:2 000 24.22 (Ackland Street).)

File No. 4954/28V2—No. 23121 (Wongan Hills Lot 199) "Hospital and Allied Purposes" to exclude that portion now comprised in Lot 730, as surveyed and shown bordered red on Land Administration Diagram 87988, and of its area being reduced to 8.9038 hectares accordingly. (Plan Wongan Hills 1:2 000 24.22 and 24.23 (Mitchell Street).)

File No. 1900/05—No. 9714 (Avon District) "Conservation of Fauna" to comprise Avon Location 28821 as surveyed and shown bordered red on Lands and Surveys Plan 16286 and of its area remaining unaltered. (Plan Woyerling N.E. 1:25 000 (Bullaring-Pingelly Road).)

File No. 12295/05—No. 10142 (Avon District) "Conservation of Fauna" to comprise Avon Location 28820 as surveyed and shown bordered red on Lands and Surveys Plan 16286 and of its area remaining unaltered. (Plan Woyerling N.E. 1:25 000 (Bullaring-Pingelly Road).)

File No. 1351/75—No. 34241 (Canning Location 2836) "Public Recreation" to include Canning Location 3638 (formerly portion of Canning Locations 37 and 2449 being Lot 57 on Plan 11409) and of its area being increased to 1.0604 hectares accordingly. (Plan 1:2 000 15.18, 15.19 (Walanna Drive).)

File No. 536/80—No. 37048 (Herdsmen Lake Lots 460 to 463 inclusive and Swan Location 10170) "Drain" to include Swan Location 11140 (formerly portion of Perthshire Location Ap and being Lot 21 on Plan 16155) and of its area being increased to 7.7256 hectares accordingly. (Plan Perth 1:2 000 10.29 and 11.29 (Walters Drive).)

File No. 2462/65—No. 28416 (Swan Location 8171) "Recreation" to include Swan Location 11102 (formerly portion of Swan Location 2103 and being Lot 77 on Plan 16090) and of its area being increased to 4943 square metres accordingly. (Plan Perth 1:2 000 9.25 and 10.25 (Mead Grove).)

File No. 2317/76—No. 34201 (at Marble Bar) "Recreation" to comprise Marble Bar Lots 5, 6, 8, 290, 303 and 316 as delineated and shown bordered red on Reserve Diagram 704 and of its area being increased to 3.3033 hectares accordingly. (Plan Marble Bar 1:2 000 18.16, 18.17, 19.16 and 19.17 (Contest Street).)

File No. 3949/60—No. 25897 (Leonora Lots 243, 483, 537 and 576) "Native Housing" to exclude Leonora Lot 243 and of its area being reduced to 2644 square metres accordingly. (Plan Leonora Sheet 1 (Hoover Street).)

File No. 13482/05V2—10171 (Nelson District) "Water" to comprise Nelson Location No. 13306 as delineated and shown bordered red on Land Administration Reserve Diagram 705 and of its area being reduced to about 13.6875 hectares accordingly. (Plan Deeside S.W. 1:25 000).

File No. 13482/05V2—No. 7738 (Nelson District) "Water" to comprise Nelson Location 13305 as surveyed on Lands and Surveys Diagram 27924 and of its area remaining unaltered. (Plan Yerraminnup S.E. 1:25 000)

File No. 3008/46—No. 22611 (Onslow Lots 386, 396 and 397) "Electricity Purposes" to exclude Lots 396 and 397 and of its area being reduced to 1102 square metres accordingly. (Plan Onslow 1:2 000 38.06 (Second Avenue).)

File No. 1897/73—No. 34728 (Kwinana Lot E23) "Recreation" to include Kwinana Lots 243 and 244 and of its area being increased to 6.3920 hectares accordingly. (Plan Peel 1:2 000 11.33 and 12.33) (McKanna Gardens)

File No. 3664/22—No. 19016 (Newdegate Townsite) "Public Utility" to now comprise Lot 15, as surveyed and shown on Lands and Surveys Diagram 47856, and of its area being reduced to 1012 square metres accordingly. (Plan Newdegate Townsite) (Collier Street)

File No. 3703/955—No. 27277 (Melbourne District) "Camping and Conservation of Flora" to comprise Melbourne Location 4104 as delineated and shown bordered red on Land Administration Plan 17023 and of its area being increased to 153.6401 hectares accordingly. (Plan Cowalla 1:50 000 and Badgingarra Regional 1:10 000) (Brand Highway and Cantabilling Road)

File No. 4045/77—No. 35210 (at Karratha) "Vehicular Access and Drainage" to comprise Karratha Lot 4472 as surveyed and shown bordered red on Land Administration Diagram 88374 in lieu of Karratha Lot 1951 and of its area being increased to 1549 square metres accordingly. (Plan Karratha 1:2 000 30.28 (Balmoral and Warambie Roads)

File No. 6765/897—No. 35879 (Swan Locations 10826 and 10827) "Primary School (West Leederville)" to agree with recalculation of area and of its area being increased to 1.1898 hectares accordingly. (Plan Perth 1:2 000 11.26 and 12.26) (Northwood Street)

File No. 3063/94V2 Dup—No. 511 (Kent and Plantagenet Districts) "Recreation" to exclude those portions now comprised in Bremer Bay Lots 653, 654 and 655 as surveyed and shown bordered red on Land Administration Plan 17044 and of its area being reduced to 741.9850 hectares accordingly. (Plan Bremer Bay 1:2 000 17.31) (Bremer Bay Townsite)

File No. 2305/982—No. 38934 (Plantagenet District) "Sewage Pumping Station" to comprise Plantagenet Location 7609 as surveyed and shown bordered red on Land Administration Diagram 87835 in lieu of Plantagenet Location 7530 and of its area being reduced to 387 square metres accordingly. (Plan Albany and Environs 1:2 000 14.12) (The Esplanade)

File No. 15461/899—Class "A" Reserve No. 7077 (at North Fremantle) "Recreation" to comprise North Fremantle Lot 447 as delineated and shown bordered red on Land Administration Plan 17041 and of its area being increased to 2.5177 hectares accordingly. (Plan Perth 1:2 000 07.16 and 07.17) (Rule Street)

N. J. SMYTH,
Executive Director.

AMENDMENT OF RESERVE No. 11656

Department of Land Administration,
Perth, 23 September 1988.

File No. 8776/07.

HIS Excellency the Governor in Executive Council has been pleased to approve, under section 37 of the Land Act 1933 of the amendment of Reserve No. 11656 (at North Fremantle)

"Use and Requirements of the Western Australian Development Corporation" to comprise North Fremantle Lots 171, 274, 275, 282, 352, 367 and 426 and of its area remaining unaltered. (Plan Perth 1:2 000 7.16 and 7.17 (McCabe Street).)

N. J. SMYTH,
Executive Director.

CANCELLATION OF RESERVES

Department of Land Administration,
Perth, 23 September 1988.

HIS Excellency the Governor in Executive Council has been pleased to approve, under section 37 of the Land Act 1933 of the cancellation of the following reserves—

File No. 2387/985—No. 40031 (Kwinana Lot 243) "Public Recreation". (Plan Peel 1:2 000 12.33) (Pedder Way)

File No. 2386/985—No. 39834 (Kwinana Lot 244) "Public Recreation" (Plan Peel 1:2 000 11.33 and 12.33) (McKanna Gardens)

File No. 2318/76—No. 34210 (Marble Bar Lot 8) "Civic Purposes". (Plan Marble Bar Townsite) (Contest Street)

N. J. SMYTH,
Executive Director.

CANCELLATION OF RESERVES

Department of Land Administration,
Perth, 23rd September 1988.

HIS Excellency the Governor in Executive Council has been pleased to approve, under section 37 of the Land Act 1933 of the cancellation of the following reserves—

File No. 10439/09—No. 12544 (Avon Location 16152) "Railway". (Plan Northam S.W. 1:25 000 (Spencers Brook Road).)

File No. 10439/09—No. 12542 (Avon Location 16151) "Railway" (Plan Bakers Hill & Clackline 1:2 000 12.11 and Clackline 1:10 000 3.2 and 3.3 (Spencers Brook Road).)

File No. 10439/09—No. 12543 (Warranine Suburban Lot 157) "Railway" (Plan Clackline 1:10 000 3.2 and Northam S.W. 1:25 000 (Wilding Road).)

N. J. SMYTH,
Executive Director.

CHANGE OF PURPOSE OF RESERVES

Department of Land Administration,
Perth, 23 September 1988.

HIS Excellency the Governor in Executive Council has been pleased to approve, under section 37 of the Land Act, 1933, of the change of purpose of the following reserves—

File No. 1900/05—No. 9714 (Avon Location 28821) being changed from "Conservation of Fauna" to "Conservation of Flora and Fauna". Public Plan: Woyerling N.E. 1:25 000 (Bullaring-Pingelly Road)

File No. 12295/05—No. 10142 (Avon Location 28820) being changed from "Conservation of Fauna" to "Conservation of Flora and Fauna" Public Plan: Woyerling N.E. 1:25 000 (Bullaring-Pingelly Road)

File No. 2462/65—No. 28416 (Swan Locations 8171 and 11102) being changed from "Recreation" to "Public Recreation". Public Plan: Perth 1:2 000 9.25 and 10.25 (Mead Grove)

File No. 13482/05V2—No. 10171 (Nelson Location 13306) being changed from "Water" to "Water Supply". Public Plan: Deeside D.W. 1:25 000.

File No. 13482/05V2—No. 7738 (Nelson Location 13305) being changed from "Water" to "Water Supply". Public Plan: Yerraminnup S.E. 1:25 000.

File No. 10359/05—No. 10007 (Nelson Location 9512) being changed from "Water" to "Water Supply". Public Plan: Wilgarup 1:25 000 (Boronia Road)

File No. 3008/46—No. 22611 (Onslow Lot 386) being changed from "Electricity Purposes" to "Recreation and Community Centre". Public Plan: Onslow 1:2 000 38.06 (Second Avenue)

File No. 1897/73—No. 34728 (Kwinana Lots E23, 243 and 244) being changed from "Recreation" to "Public Recreation". Public Plan: Peel 1:2 000 11.33 and 12.33 (McKanna Gardens)

File No. 3398/60—No. 26465 (Cockburn Sound Location 1981) being changed from "Recreation" to "Public Recreation". Public Plan: Peel 1:2 000 05.25 (Mayfield Road)

File No. 3612/69—No. 31553 (Kwinana Lot A762) being changed from "Drain" to "Drainage". Public Plan: Peel 1:2 000 11.33 (Sulphur Road)

File No. 1291/68—No. 30499 (Canning Location 2316) being changed from "Recreation" to "Public Recreation". Public Plan: Perth 1:2 000 17.17 and 16.17 (Watts Road)

File No. 3703/955—No. 27277 (Melbourne Location 4104) being changed from "Camping and Conservation of Flora" to "Conservation of Flora and Fauna". Public Plan: Cowalla 1:50 000 and Badgingarra Regional 1:10 000 (Brand Highway and Cantabilling Road)

File No. 8958/06V2—No. 10831 (Derby Lot 643) being changed from "Government Requirements (Public Works Department)" to "Depot Site and Community Purposes". Public Plan: Derby 1:2 000 02.07 (Elder Street)

File No. 4045/77—No. 35210 (Karratha Lot 4472) being changed from "Vehicular Access and Drainage" to "Pedestrian Access Way and Drainage". Public Plan: Karratha 1:2 000 30.28 (Balmoral and Warambie Roads)

File No. 339/57—No. 26813 (Esperance Location 1746) being changed from "Depot Site (Main Roads Department)" to "Waste Disposal Site." Public Plan: Esperance 1:10 000 3.5 (Myrup Road)

N. J. SMYTH,
Executive Director.

PARKS AND RESERVES ACT 1895

Revocation of Appointment

Department of Land Administration,
Perth, 23 September 1988.

File 15461/899.

HIS Excellency the Governor, by and with the advice and consent of Executive Council hereby revokes under the provisions of the "Parks and Reserves Act 1895" the appointment of the North Fremantle Municipality as a Board to control and manage Class "A" Reserve 7077.

N. J. SMYTH,
Executive Director.

PARKS AND RESERVES ACT 1895

Appointment of Board

File 499/28 V2

HIS Excellency the Governor in Executive Council has been pleased to approve, under Section 3 of the "Parks and Reserves Act 1895", of the appointment of the Shire of Northam as a Board to control and manage Reserve No. 40693 (Mokine Agricultural Area Lot 24, Warranine Suburban Lot 158 and Avon Locations 28953, 28954 and 28955) "Public Access and Heritage Trail".

N. J. SMYTH,
Executive Director.

LAND ACT 1933

Department of Land Administration,
Perth, 23 September 1988.

File 2316/933.

I HEREBY appoint, pursuant to Section 173 (1), the following persons to be authorised land officers.

Christopher Alan Grant.
Peter Van Noort.
Lawrence Heavey.
Leslie Annison.

YVONNE HENDERSON,
Minister for Lands.

CORRIGENDUM

LOCAL GOVERNMENT ACT 1960

Department of Land Administration,
Perth, 23 September 1988.

Land Administration File 1298/986.

IN the notice appearing in the *Government Gazette* dated July 22, 1988, page 2494, under the heading Wanneroo, lines 9 and 10, read "Swan Location 10842 (Reserve 40012)" in lieu of "Swan Location 1988 (Reserve 19545)".

N. J. SMYTH,
Executive Director.

FORFEITURES

Department of Land Administration,
21 September 1988.

THE following leases and licences together with all rights, title and interest therein have this day been forfeited to the Crown under the Land Act 1933 for the reasons stated.

Lease or Licence; District; Reason; Corres No.; Plan.

Pearls of the Kimberleys P/L; 338/18132; Broome, Lot No. 2202; Non-Payment of Instalments; 2506/987; 28:16 Charles Street.

Langston, Yvonne Lorraine; 338/17722; Onslow, Lot No. 668; Non-Payment of Instalments; 1467/986; Onslow 38:06 Anketell Court.

Rapley Wilkinson Pty Ltd; 338/17438; Karratha, Lot No. 3360; Non-Compliance with Conditions; 2693/985; 27-27 Brooks Way.

Morris, George Howard; Morris, Elizabeth Mary; 338/18086; Broome, Lot No. 2133; Non-Payment of Instalments; 2552/987; 28:16 Taylor Road.

Pearls of the Kimberleys P/L; 338/18065; Derby, Lot No. 1247; Non-Payment of Instalments; 2456/987; Derby 03.05 Hakea Street.

Rapley Wilkinson Pty Ltd; 338/17420; Karratha, Lot No. 3233; Non-Compliance with Conditions; 2668/985; 27.27 Green Court.

Stewart, Herbert; Howard, Gregory; 3116/9586; Wiluna, Lot No. 1469; Non-Compliance with Conditions; 705/987; Wiluna Townsite.

Nulka Pty Ltd; 338/17278; Karratha, Lot No. 2206; Non-Compliance with Conditions; 2307/980; 29:27 Cnr Gawthorne Drive and Higham Street.

Nulka Pty Ltd; 338/17428; Karratha, Lot No. 3284; Non-Compliance with Conditions; 2679/985; 28:27 Middleton Way.

Nulka Pty Ltd; 338/17422; Karratha, Lot No. 3245; Non-Compliance with Conditions; 2670/985; 27.27 Beck Place.

Nulka Pty Ltd; 338/17277; Karratha, Lot No. 2377; Non-Compliance with Conditions; 1729/984; 29.27 Rodrigo Court.

Nulka Pty Ltd; 338/17437; Karratha, Lot No. 3328; Non-Compliance with Conditions; 2690/985; 27.27 Brooks Way.

Nulka Pty Ltd; 338/17276; Karratha, Lot No. 3347; Non-Compliance with Conditions; 3170/981; 28.27 Cnr Delambre Drive and Ryder Court.

Nulka Pty Ltd; 338/17426; Karratha, Lot No. 3279; Non-Compliance with Conditions; 2697/985; 28.27 Middleton Way.

Nulka Pty Ltd; 338/17442; Karratha, Lot No. 3513; Non-Compliance with Conditions; 2697/985; 28.27 French Court.

Nulka Pty Ltd; 338/17423; Karratha, Lot No. 3246; Non-Compliance with Conditions; 2671/985; 27.27 Beck Place.

Nulka Pty Ltd; 338/17410; Karratha, Lot No. 2973; Non-Compliance with Conditions; 2650/985; 27.28 Gelhing Court.

Nulka Pty Ltd; 338/17425; Karratha, Lot No. 3278; Non-Compliance with Conditions; 2675/985; 28.27 Middleton Way.

Nulka Pty Ltd; 338/17415; Karratha, Lot No. 3212; Non-Compliance with Conditions; 2660/985; 28.27 Haddon Way.

N. J. SMYTH,
Executive Director.

LOCAL GOVERNMENT ACT 1960

Department of Lands Administration,
Perth, 23rd September 1988.

IT is hereby declared that pursuant to the resolution of the City of Subiaco passed at a meeting of the Council held on or about July 19, 1988 the undermentioned lands have been set apart, taken, or resumed under section 17 of the Public Works Act 1902, for the purpose of a new road, that is to say—

Subiaco

610/979.

Road No. 17683 (widening of part) That portion of Perth Sub Lot 213 as delineated and shown coloured dark brown on Land Administration Diagram 88647.

105 square metres being resumed from Perth Sub Lot 213.
(Public Plan: Perth 1:2 000 12.15; P203 S.E. 2 Chain)

IT is hereby declared that pursuant to the resolution of the Shire of Chapman Valley passed at a meeting of the Council held on or about September 25, 1985 the undermentioned lands have been set apart, taken, or resumed under section 17 of the Public Works Act 1902, for the purpose of a new road, that is to say—

Chapman Valley

1858/77.

Road No. 3887 (Narra Tarra-Moonyoonooka Road) (Extension) That portion of Narra Tarra Estate Lot 22 as delineated and shown coloured dark brown on Land Administration Plan 16770.

Road No. 418 (Morrell Road) (Extension and widening) A strip of land varying in width, commencing at the southwestern side of the existing road and extending generally southwestward as delineated and shown coloured light and dark brown on Land Administration Plan 16770 through the western severance of Narra Tarra Estate Lot 11, Crown Land and Estate Lot 18 to terminate at the northwestern side of Road No. 172.

Road No. 17707 (Chapman Road East) (widening of parts) A strip land varying in width commencing at the northwestern sides of Road No. 172 and Road No. 15602 and

extending as delineated and coloured dark brown on Land Administration Plan 16770, generally westward through the eastern severance of Narra Tarra Estate Lot 11 to terminate at the northeastern side of Road No. 418 (Morrell Road).

7.1354 hectares being resumed from Narra Tarra Estate Lot 11.

5689 square metres being resumed from Narra Tarra Estate Lot 18.

8335 square metres being resumed from Narra Tarra Estate Lot 22.

(Public Plan: Howatharra 1:25 000 S.E.; 157D/40).

IT is hereby declared that pursuant to the resolution of the Shire of Chapman Valley passed at a meeting of the Council held on or about June 3, 1986 the undermentioned lands have been set apart, taken, or resumed under section 17 of the Public Works Act 1902, for the purpose of a new road, that is to say—

Chapman Valley

2090/986.

Road No. 8084 (Valentine Road) (widening of part) That portion of Victoria Location 10371 as delineated and shown coloured dark brown on Land Administration Diagram 88239.

6576 square metres being resumed from Victoria Location 10371.

(Public Plan: Eradu 1:25 000 N.W.; 157B/40 Chain)

And whereas His Excellency the Governor has declared that the said lands have been set apart, taken, or resumed for the purpose of the said roads, and that plans of the said lands might be inspected at the Department of Lands Administration, Perth, it is hereby notified that the lands described above are roads within the meaning of the Local Government Act 1960, subject to the provisions of the said Act.

By Order of His Excellency.

Dated this 13th day of September, 1988.

YVONNE HENDERSON,
Minister for Lands.

L.A. 1366/987

Public Works Act 1902 (as amended); Local Government Act 1960

NOTICE OF INTENTION TO TAKE OR RESUME LAND

THE Minister for Works hereby gives notice, in accordance with the provisions of section 17 (2) of the Public Works Act 1902 (as amended), that it is intended to compulsorily acquire on behalf of the City of Stirling under section 17 (1) of that Act, the several pieces or parcels of land described in the schedule hereto for road purposes, and that the said pieces or parcels of land are marked off on plan page 6 of Land Administration File 1366/987 copies of which may be inspected at the Department of Land Administration, Perth, and at the Office of the City of Stirling.

Schedule

No.	Owner or Reputed Owner	Occupier or Reputed Occupier	Description	Area (approx.)
1.	Roy Alfred Gordon Bestry and Gerda Cecelia Bestry	R. A. G. Bestry & G. C. Bestry	Portion of Swan Location K and being part of Lot 96 on Office of Titles Plan 4595 and being part of the land comprised in Certificate of Title Volume 32 Folio 321A.	593 m ²
2.	Gratus Pty Ltd	Gratus Pty Ltd	Portion of Swan Location 92 being part of Lot 1 on Office of Titles Plan 3318 and being part of the land comprised in Certificate of Title Volume 1654 Folio 30.	865 m ²
3.	Gratus Pty Ltd	Gratus Pty Ltd	Portion of Swan Location 92 being part of Lot 1 on Office of Titles Plan 3318 and being part of the land comprised in Certificate of Title Volume 1072 Folio 595.	238 m ²

Dated this 23rd day of September 1988.

N. J. SMYTH,
Executive Director,
Department of Land Administration.

PUBLIC WORKS ACT 1902 (AS AMENDED)

Sale of Land

MRD 42-142-22.

NOTICE is hereby given that His Excellency the Governor has authorised under Section 29(7)(a)(ii) of the Public Works Act, 1902-(as amended) the sale by public auction or private contract of the land hereunder described, such land being no longer required for the work for which it was acquired.

Land

Victoria Location 11762 being the whole of the land contained in Certificate of Title Volume 1803 Folio 684 (Geraldton-Mt Magnet Road, Bringo).

Dated this 21st day of September 1988.

D. R. WARNER,
Director Administration and Finance
Main Roads Department.

private contract of the land hereunder described, such land being no longer required for the work for which it was acquired.

Land

- Port Hedland Lot 435 being the whole of the land contained in Crown Grant Volume 1801 Folio 798 (Sutherland Street, Port Hedland).
- Port Hedland Lot 436 being the whole of the land contained in Crown Grant Volume 1801 Folio 800 (Sutherland Street, Port Hedland).
- Port Hedland Lot 534 being the whole of the land contained in Crown Grant Volume 1806 Folio 412 (Pilkington Street, Port Hedland).
- Port Hedland Lot 536 being the whole of the land contained in Crown Grant Volume 1806 Folio 413 (Pilkington Street, Port Hedland).
- Port Hedland Lot 538 being the whole of the land contained in Crown Grant Volume 1806 Folio 410 (Anderson Street, Port Hedland).
- Port Hedland Lot 540 being the whole of the land contained in Crown Grant Volume 1806 Folio 411 (Anderson Street, Port Hedland).

Dated this 21st day of September 1988.

D. R. WARNER,
Director, Administration and Finance,
Main Roads Department.

PUBLIC WORKS ACT 1902 (AS AMENDED)

Sale of Land

MRD 10-335-35C.

NOTICE is hereby given that His Excellency the Governor has authorised under section 29 (7) (a) (ii) of the Public Works Act 1902 (as amended) the sale by public auction or

MRD 42-226-A

Main Roads Act 1930 (as amended); Public Works Act 1902 (as amended)

NOTICE OF INTENTION TO TAKE OR RESUME LAND

THE Minister for Works hereby gives notice, in accordance with the provisions of section 17 (2) of the Public Works Act 1902 (as amended) that it is intended to take or resume under section 17 (1) of that Act the pieces or parcels of land described in the Schedule hereto and being all in the Bunbury District, for the purpose of the following public works namely, realignment of the Bunbury Highway (Blair Street) and that the said pieces or parcels of land are marked off on D.L.A. Diagram 87913 which may be inspected at the office of the Commissioner of Main Roads, Waterloo Crescent, East Perth.

Schedule

No.	Owner or Reputed Owner	Occupier or Reputed Occupier	Description	Area (approx.)
1.	Ampol Limited	Honourable Minister for Works (Purchaser vide Caveat D562008)	Portion of Leschenault Location 26 and being part of land on Diagram 6019 and being part of the land comprised in Certificate of Title Volume 1307 Folio 955.	605 m ²

Dated this 21st day of September 1988.

D. R. WARNER,
Director, Administration and Finance,
Main Roads Department.

MRD 42-21-I V2

Main Roads Act 1930 (as amended); Public Works Act 1902 (as amended)

NOTICE OF INTENTION TO TAKE OR RESUME LAND

THE Minister for Works hereby gives notice, in accordance with the provisions of section 17 (2) of the Public Works Act 1902 (as amended) that it is intended to take or resume under section 17 (1) of that Act the pieces or parcels of land described in the Schedule hereto and being all in the Northam District, for the purpose of the following public works namely, widening and realignment of Great Eastern Highway (100.1-120.32 SLK Section) with subsidiary roads and subject to Control of Access and that the said pieces or parcels of land are marked off on Plan MD WA 8110-4, 8110-5, 8110-6 to 8110-14-1, 8110-15-2 and 8125-234 which may be inspected at the office of the Commissioner of Main Roads, Waterloo Crescent, East Perth.

Schedule

No.	Owner or Reputed Owner	Occupier or Reputed Occupier	Description	Area (approx.)
1.	Harold Peter Dempster (three undivided fourth shares) and Muriel West Dempster (one undivided fourth share)	Honourable Minister for Works (Purchaser vide Caveat D596277)	Portion of Avon Location N1 and being part of Lot 5 and part of Lot 3 on Plan 927 and part of the land on Plan 1272; portion of Avon Location 2054 and being part of Throssell Estate Lot 50 all being part of the land comprised in Certificate of Title Volume 1361 Folio 614.	34.5 ha

NOTICE OF INTENTION TO TAKE OR RESUME LAND—*continued*

No.	Owner or Reputed Owner	Occupier or Reputed Occupier	Description	Area (approx.)
2.	Harold Peter Dempster (three undivided fourth shares) and Muriel West Dempster (one undivided fourth share)	Honourable Minister for Works (Purchaser vide Caveat D596277)	Portion of Grass Valley Lots 94 and 97 and being part of the land comprised in Certificate of Title Volume 1262 Folio 450.	5685 m ²
3.	Whitegates Holdings Pty Ltd	Honourable Minister for Works	Portion of Avon Location 10200 and being part of the land comprised in Certificate of Title Volume 1361 Folio 616.	872 m ²
4.	Whitegates Holdings Pty Ltd	Honourable Minister for Works	Portion of Avon Location 8706 and being part of the land comprised in Certificate of Title Volume 1638 Folio 775.	61 m ²

Dated this 21st day of September 1988.

D. R. WARNER,
Director, Administration and Finance,
Main Roads Department.

BUSH FIRES ACT 1954

Shire of Cuballing

Notice to all Owners and/or Occupiers of Land in the Shire of Cuballing

PURSUANT to the powers contained in section 33 of the above Act, you are hereby required, on or before 31 October 1988, to clear firebreaks on the land owned or occupied by you in accordance with the requirements of this Notice as set out hereunder and thereafter to maintain this land or the firebreaks clear of all inflammable material up to and including 1 April 1989.

1. Rural Land (Land other than in a Townsite); You shall clear of all inflammable material firebreaks not less than three metres wide in the following positions:—

- 1.1 Immediately inside the boundary of all which is cleared, part cleared and which is under pasture. This also applies to abutting a formed public road.
- 1.2 Immediately surrounding all land which is under crop.
- 1.3 Immediately inside any boundary which abuts a Railway Reserve.
- 1.4 Immediately surrounding all buildings, haystacks and fuel ramps situated on land.
- 1.5 Immediately surrounding any drum or drums situated on the land which is normally used for storage of fuel, whether they contain fuel or not.

(Townsite Area (land in any Townsite): Where the area of the land is one-fifth of one hectare or less you shall clear all inflammable material on the land from the whole of the land.

2.2 Where the area of the land exceeds one-fifth of one hectare you shall clear all inflammable materials of firebreaks not less than three metres wide as required for Rural Land in paragraph one above.

If it is considered to be impracticable for any reason to clear firebreaks as required by this Council you may apply to the Council or its duly authorised Officer not later than 15 October 1988, for permission to provide firebreaks in alternative positions on the land. If permission is not granted by the Council or its authorised Officer, you shall comply with the requirements of the Notice.

If the requirements of this Notice are carried out by burning, such burning must be in accordance with the relevant provisions of the Bush Fires Act 1954.

By Order of the Council,
G. W. FOSTER,
Shire Clerk.

firebreaks in accordance with the following, and thereafter to maintain the land or the firebreaks clear of inflammable material up to and including the 31st day of March, 1989.

- (a) In respect of the land owned or occupied by you within the townsite of Koorda, you shall remove all inflammable materials on the land from the whole of the land.
- (b) In respect of the land owned or occupied by you other than within the townsite of Koorda which is used for growing crop or pasture, you shall clear all inflammable material firebreaks of not less than 3.1 metres wide immediately inside the external boundaries of the land. Where the land or any part of the land adjoins a railway reserve, the firebreaks required to be cleared along your common boundary with the railway reserve shall be at least 3.1 metres wide.
- (c) If the buildings are erected on the land, such buildings shall be immediately surrounded by a firebreak of all inflammable material to a width of not less than 3.1 metres wide.

If it is considered to be impracticable for any reason to clear firebreaks or to remove inflammable material from the land as required by this notice you may apply to the Council or its duly authorised officer, not later than the 15th day of October, 1988 for permission to provide firebreaks in alternative positions or to take alternative action to abate fire hazards on the land.

If permission is not granted by the Council or its duly authorised officer, you shall comply with the requirements of this notice.

"Inflammable material" is defined for the purpose of this notice to include, bush, timber, boxes, cartons, paper and like flammable materials, rubbish and also any combustible matter, but does not include green standing trees or growing bushes and plants in gardens and lawns.

The penalty for failing to comply with this notice is a fine of not less than \$10 nor more than \$200 and a person in default is also liable, whether prosecuted or not, to pay the cost of performing the work directed in this notice, if it is not carried out by the owner or occupier, by the date required by this notice.

If the requirements of this notice are carried out by burning, such burning must be in accordance with the relevant provisions of the Bush Fires Act.

By Order of Council,
R. E. TURNER,
Shire Clerk.

BUSH FIRES ACT 1954

Notice to all Owners and Occupiers of Land in the Shire of Koorda

PURSUANT to all powers contained in Section 33 of the above Act you are hereby required on or before the 31st day of October, 1988 to remove from the land owned or occupied by you all inflammable matter, material or to clear

BUSH FIRES ACT 1954-1981

Shire of Kulin

Notice to all Owners and/or Occupiers of Land within the Shire of Kulin

PURSUANT to the powers contained in section 33 of the above Act, you are hereby required on or before 15th October, 1988 and thereafter up to and including 31st May,

1989 to have a Firebreak clear of all inflammable material at least positions on all rural and townsite land owned or occupied by you—

1. Immediately inside all external boundaries of the land; and
2. In such other positions as is necessary to divide land in excess of 200 hectares into areas not exceeding 200 hectares, each completely surrounded by a firebreak; and
3. Immediately surrounding any part of land used for pasture or crop; and
4. Parallel to and within 100 metres of the perimeter of all buildings, haystacks and fuel ramps situated on the land; and
5. Immediately surrounding any drum or drums or other receptacles situated on the land which are normally used for the storage of fuel, whether they contain fuel or not, provided that the firebreak required to comply with this paragraph only shall be not less than 5 metres wide; and
6. Immediately inside land on which bush has been bulldozed, chained or prepared in any similar manner for clearing by burning (whether you intend to burn the bush or not); provided that the firebreak required to comply with this paragraph only shall be not less than 7 metres wide. Where the land is prepared for clearing by burning after 15th October, 1988 you shall provide the firebreak immediately.

If it is considered to be impracticable for any reasons to clear firebreaks as required by this notice, you may apply to Council or its duly authorised Officer for permission to provide firebreaks in alternative positions on the land. If permission is not granted by the Council, or its duly authorised Officer, you shall comply with the requirements of this notice.

The penalty for failing to comply with this notice is a fine of \$400.00 and a person in default is also liable, whether prosecuted or not, to pay the cost of performing the work directed in this Notice if it is not carried out by the owner or occupier by the date required by this notice.

If the requirements of this notice are carried out by burning, such burning must be in accordance with the relevant provisions of the Bush Fires Act.

By Order of the Council,
L. E. TRELOAR,
Shire Clerk.

BUSH FIRES ACT 1954-1981

Shire of Lake Grace

Firebreak Order

Notice to all Owners or Occupiers of Land in the Shire of Lake Grace.

PURSUANT to the powers contained in section 33 of the above Act, you are hereby required on or before the 1st day of November, 1988, to plough, cultivate, scarify, burn or otherwise clear upon the land, firebreaks free of all inflammable materials at least three metres wide, according to the following directions and in the following circumstances, on all rural and townsite land owned or occupied by you, and thereafter up to and including the 31st day of March, 1989, to maintain the firebreaks clear of all inflammable materials.

(1) a. Immediately inside all external boundaries of the property or as near as is practicable, firebreaks of not less than 3 metres wide and;

b. Where buildings, haystacks, fuel ramps, fuel tanks and stored fuel drums are situated on the land, firebreaks of not less than 2.5 metres wide within 33.5 metres of the perimeter of such buildings, haystacks, fuel ramps, fuel tanks and stored fuel drums in such a manner as to completely encircle the buildings, haystacks, fuel ramps, fuel tanks and stored fuel drums and;

(2) Where land is in crop and adjoins the railway line reserve, a firebreak of not less than 3 metres wide encircling the crop and;

(3) a. Immediately surrounding an aerial landing ground situated on the land, a firebreak of not less than 6 metres wide and;

b. Any aerial landing ground used as the motor start up, refuelling and maintenance area to be completely cleared of inflammable materials for a radius of 18 metres and;

(4) Maintain clear of all inflammable materials all townsite blocks and;

(5) Where the bush or land has been bulldozed, chained or prepared in any similar manner for clearing by burning (whether intended to burn the bush or not), provide a firebreak of not less than 13 metres wide immediately inside the external boundaries of the land so prepared. If you become owner or occupier of land after the 1st day of November, 1988, the requirements of this notice are varied so as to require you to comply with the terms of this notice within 14 days of the date of your becoming owner or occupier of such land, instead of on or before the 1st day of November, 1988. The firebreaks required by this notice are to be maintained clear of inflammable materials up to and including the 31st day of March, 1988.

If it is considered to be impracticable for any reason to clear firebreaks as required by this notice, you may apply to the Council or its duly authorised officer for permission to provide firebreaks in alternative positions on the land. If permission is not granted by the Council or its duly authorised officer, you shall comply with the requirements of this notice.

The penalty for failing to comply with this notice is a fine, not exceeding Four Hundred Dollars (\$400.00) and a person in default is also liable, whether prosecuted or not, to pay the cost of performing the work directed in this notice if it is not carried out by the owner or occupier before the date required by this notice.

If the requirements of this notice are carried out by burning, such burning must be in accordance with the relevant provisions of the Bush Fires Act.

By Order of the Council,
J. K. McENCROE,
Shire Clerk.

BUSH FIRES ACT 1954

Shire of Merredin

Notice to owners and occupiers of land within the Shire of Merredin.

PURSUANT to section 33 of the Bush Fires Act 1954 all owners and/or occupiers of land within the Shire of Merredin are hereby required on or before 1st November 1988 to remove from that land all inflammable materials or to clear firebreaks in accordance with the following provisions and thereafter to maintain the land or firebreaks clear of inflammable materials up to and including 15th March 1989.

1. Rural land (land other than in a townsite). Firebreaks of not less than three metres shall be cleared of all inflammable materials in the following positions—

- (a) immediately inside all external boundaries of the land; and
- (b) in such positions as are necessary to divide the land into areas not exceeding 200 hectares; and
- (c) immediately surrounding all land used for cropping; and
- (d) within 100 metres of the perimeter of all buildings, fuel deposits and haystacks on the land; and
- (e) prepare firebreaks of not less than 20 metres wide around the perimeter of any scrub or timber which has been logged, chained or otherwise prepared for burning.

2. Townsite Land (land in any townsite)—

- (a) where the land is 2 000 square metres or less the land shall be cleared of all inflammable materials; and
- (b) where the area of land exceeds 2 000 square metres a firebreak of not less than three metres shall be cleared of all inflammable materials inside the external boundaries of the land and immediately surrounding any buildings, fuel deposits or haystacks contained on the land.

If the requirements of this notice are carried out by burning such burning must be in accordance with the relevant provisions of the Bush Fires Act.

If it is considered impracticable for any reason to clear firebreaks or remove inflammable materials as required by this notice an application may be made to the Council or its authorised officer not later than the 15th October 1988 for permission to provide firebreaks in an alternative position.

If permission is not granted the requirements of this notice shall be complied with.

The penalty for failing to comply with this notice is a fine of up to \$400 and the person in default is liable, whether prosecuted or not, to pay the cost of performing the work.

BUSH FIRES ACT 1954

Shire of Swan

IT is hereby advised that the following have been appointed as Bush Fire Control Officers for the Shire of Swan.

Chief Bush Fire Control Officer—A. J. Pestell.

Deputy Chief Bush Fire Control—G. A. Loveridge.

Bush Fire Control Officers—

A. J. Bertram	K. Steele
T. E. Chalker	T. Swannell
B. W. O'Meara	N. Bickford
P. Taylor	F. Klashorst
I. O'Neill	A. Burges
B. Brocklehurst	R. McGill
L. Scantlebury	R. Curry
K. Churack	K. Smith
A. Rosher	B. Griffiths
D. Kendall	C. J. Herington
L. Hull	G. B. Hill
J. Hill	

Cancellations—

G. Blincow
S. Hart
R. Jeffes

R. S. BLIGHT,
Shire Clerk.

BUSH FIRES ACT 1954

Shire of Swan

Firebreak Order

Notice to owners and/or occupiers of land inside the Metropolitan Fire District in the Shire of Swan

PURSUANT to the powers contained in Section 33 of the above Act, you are hereby required on or before the 30th day of November 1988, or within fourteen days of the date of your becoming owner or occupier should this be after the 2nd day of November 1988, and thereafter up to and including the 31st day of March 1989, to have a firebreak, clear of all inflammable material, at least 3 metres wide immediately inside all external boundaries of the land and also immediately surrounding all buildings situated on the land.

If it is considered to be impracticable for any reason to clear firebreaks as required by this notice, you may apply to the Council or its duly authorised officer not later than the 15th October 1988, for permission to provide firebreaks in alternative positions on the land. If permission is not granted by the Council or its duly authorised officer, you shall comply with the requirements of this notice.

If the requirements of this notice are carried out by burning, such burning must be in accordance with the relevant provisions of the Bush Fires Act

By Order of the Council,

R. S. BLIGHT,
Shire Clerk.

BUSH FIRES ACT 1954

Shire of Swan

Notice to owners and/or occupiers of land outside the Metropolitan Fire District in the Shire of Swan

PURSUANT to the powers contained in Section 33 of the above Act, you are hereby required on or before the 2nd November, 1988, to remove from the land owned or occupied by you all inflammable material or to clear firebreaks in accordance with the following, and thereafter to maintain the land or the firebreaks clear of inflammable material up to and including the 31st day of March, 1989.

1. In respect of land owned or occupied by you outside the Metropolitan Fire District you shall on or before the 2nd day of November, 1988, or within fourteen days of the date of your becoming owner or occupier should this be after the 2nd day of November, 1988—

A. On Rural Land—

- (1) where the area of land is 121 hectares or less, clear all inflammable material firebreaks at least 3 metres wide inside of all external boundaries of the land and within sixty metres of the perimeter of any haystacks, building or group of buildings, so positioned as to completely surround such haystacks, building or group of buildings; and
- (2) where the area of land is more than 121 hectares, clear of all inflammable material additional firebreaks in such positions as to divide the land into the areas not exceeding 121 hectares, each separate area to be completely surrounded by firebreaks inside all external boundaries of the land.

B. On Townsite Land or Land Subdivided for Residential Purposes: Clear of all inflammable material firebreaks at least three metres wide immediately inside all external boundaries of the land and also immediately surrounding all buildings situated on the land.

C. Fuel Dumps and Depots: Remove all inflammable material from all land where fuel drum ramps are located and where fuel dumps, whether containing fuel or not, are stored, to a distance of at least four metres outside the perimeter of any drum, ramp or stack of drums.

D. Land Adjoining Great Northern Highway: You are hereby required on or before the 2nd day of November, 1988, to clear all inflammable material, firebreaks at least 4.6 metres wide immediately along the internal boundary of your property where it adjoins the Great Northern Highway. The firebreak is to be maintained clear of all inflammable material up to and including the 31st day of March, 1989.

The firebreaks required in this section of this notice are in addition to firebreaks of 3 metres in width required on all other land owned or occupied within the Shire of Swan.

E. Special Rural Zones: The Shire of Swan Town Planning Scheme No. 9 requires that all lots zoned Special Rural are required to have the standard three metre wide firebreaks, except where the scheme requires a strategic firebreak which shall be in the form of a trafficable track clear of inflammable material not less than six metres wide.

Strategic firebreaks where required are depicted on structure plans annexed to the scheme documents and are included on some lots in the Brigadoon (Millendon) and Tilden Park (Gidgegannup) development estates.

F. Pine Plantations: A firebreak of not less than ten metres in width—

- (a) inside and around the perimeter of land in separate ownership on which pines are planted, but this firebreak is not required around unplanted areas; and
- (b) inside and along the boundary of those portions of pine plantations adjoining a formed public road; and
- (c) additionally and in such position that no area of pine plantation shall exceed 200 hectares without being enclosed by a ten metre break.

A firebreak not less than six metres in width in such positions that no part or compartment of a pine plantation shall exceed 28 hectares in area.

All firebreaks referred to in this order shall be constructed and maintained in a condition trafficable by tractors and four wheel drive vehicles, and overhanging trees abutting all breaks shall be pruned to minimise accumulation of litter and allow vehicle access. In addition to the breaks specified pine plantations traversed by SEC power transmission lines have additional obligations under the State Emergency Commission Act.

Alternative Firebreaks

If it is considered to be impracticable for any reason to clear firebreaks or to remove inflammable material from land as required by this notice you may apply to the Council or its duly authorised Officer in writing on or before the 15th October, 1988, for permission to provide firebreaks in alternative positions or to take alternative action to abate fire hazards on the land. If permission is not granted by the Council or its duly authorised Officer, you shall comply with the requirements of this notice.

The penalty for failing to comply with this notice is a fine of not more than \$400.00 and a person in default is also liable, whether prosecuted or not, to pay the cost of performing the work directed in this notice if it is not carried out by the owner or occupier by the date required by this notice.

If the requirements of this notice are carried out by burning, such burning must be in accordance with the relevant provisions of the Bush Fires Act.

By Order of the Council,
R. S. BLIGHT,
Shire Clerk.

BUSH FIRES ACT 1954

Shire of Wyalkatchem

Firebreak Order

Notice to all Owners and/or Occupiers of Land within the Shire of Wyalkatchem.

PURSUANT to all the powers contained in section 33 of the above Act, you are hereby required on or before 1 November 1988 to plough, scarify, spray, cultivate or otherwise clear and thereafter maintain free of all inflammable material until 1 March 1989, firebreaks in the following position and of the following dimensions, on the land owned or occupied by you.

1. Rural Land—Construct:

- (i) Firebreaks of not less than 3 metres in width around the boundary of all standing crops and that the maximum area of standing crop to be 200 hectares and around the external boundary of each property, such break to be not more than 20 metres inside the boundary fence.

- (ii) Clear and maintain firebreaks at least 3 metres wide within 20 metres of the perimeter of any building or group of buildings or hay stacks, in such a manner as to completely encircle the building or hay stack.

2. Townsite: All Town Site Lots within the Shire of Wyalkatchem are required to be cleared and maintained free of all debris of an inflammable nature.

3. Fuel Dumps and/or Depots: All grass or inflammable materials to be cleared from areas where drum ramps are located and where drums, full or empty are stored and such areas are to be maintained free of grass and similar inflammable material until 1 March 1989.

Prohibited burning period from 1 November 1988 to 7 February 1989.

Restricted burning from 19 September to 31 October 1988 and 8 February to 22 March 1989.

General Provisions

If it is considered to be impracticable for any reason to provide firebreaks in the position or adhere to the provisions required by this notice, the approval of the Council must be obtained to prepare such firebreaks in an alternative position. Approval to any such variation will only be granted where the Bush Fire Control Officer for the area has first signified his approval for the variation.

The penalty for failing to comply with this notice is a fine of not less than \$40 nor more than \$400 and a person in default is also liable, whether prosecuted or not, to pay the cost of performing the work directed in this notice if it is not carried out by the owner or occupier and by the date required by this notice.

If the requirements of this notice are carried out by burning, such burning must be in accordance with the relevant provisions of the Bush Fires Act.

Dated this 9th day of September, 1988.

By order of the Council.

M. J. FITZPATRICK,
Shire Clerk.

CORRIGENDUM

Water Authority of Western Australia

COUNTRY AREAS WATER SUPPLY ACT 1947

Paraburdoo Water Supply

Notice of Acquisition

F 10477

THE Notice as published in the *Government Gazette* (No. 84) on August 26, 1988 omitted from the Schedule on page 3302 the following:

Schedule

Town of Paraburdoo

Lot; Street; Certificate of Title—Volume; Folio 459; Meeka Avenue; 1703; 306.

H. J. GLOVER,
Managing Director.

WATER AUTHORITY OF WESTERN AUSTRALIA

Tenders

Tenders are invited for the projects listed below and will be accepted up to 2.30 pm on the closing date specified.

Tender documents are available from the Supply Services Branch, Level 2, Entry 4, John Tonkin Water Centre, 629 Newcastle Street, Leederville WA 6007.

Tender documents must be completed in full, sealed in the envelope provided and placed in the Tender Box located at the above Leederville address.

The lowest or any tender may not necessarily be accepted.

Contract No.	Description	Closing Date 1988
AS 80623	Abrasive Blastcleaning and Painting of South Dandalup Trunk Main.....	11 October
AM 80624.....	Supply and Installation of Power Distribution Switchboard for Wanneroo GWTP Clearwater Pump Station	25 October
AM 81035.....	Supply of Butterfly Valves for Harris Dam	11 October
AM 81036.....	Supply of Reinforced Concrete Pipe Class Z, 900 mm Diameter, 330° Plastic Lined Internally with Rubber Ring Joints.....	4 October
AS 83003	Paper Handling for Billing of Accounts.....	4 October

H. J. GLOVER,
Managing Director.

TOWN PLANNING AND DEVELOPMENT ACT 1928

Scheme Amendment Available for Inspection

City of Canning Town Planning Scheme
No. 16—Amendment No. 470

SPC: 853/2/16/18 Pt 470.

NOTICE is hereby given that the City of Canning has prepared the abovementioned scheme amendment for the purpose of rezoning a portion of 445 Riverton Drive (Lot 1) (Corner Barbican Street), Riverton, from "Service Station" to "S.R.3".

Plans and documents setting out and explaining the scheme amendment have been deposited at Council Offices, 1317 Albany Highway, Cannington and at the State Planning Commission Perth, and will be available for inspection during office hours up to and including November 4, 1988.

Submissions on the scheme amendment should be made in writing on Form No. 4 and lodged with the undersigned on or before November 4, 1988.

This amendment is available for inspection in order to provide an opportunity for public comment and it should not be construed that final approval will be granted.

I. F. KINNER,
Town Clerk.

TOWN PLANNING AND DEVELOPMENT ACT 1928

Scheme Amendment Available for Inspection

City of Canning Town Planning Scheme
No. 16—Amendment No. 472

SPC: 853/2/16/18 Pt 472.

NOTICE is hereby given that the City of Canning has prepared the abovementioned scheme amendment for the purpose of modifying certain of the car parking provisions contained in Clause 68 and in Appendix 4 of the Scheme.

Plans and documents setting out and explaining the scheme amendment have been deposited at Council Offices, 1317 Albany Highway, Cannington and at the State Planning Commission Perth, and will be available for inspection during office hours up to and including November 4, 1988.

Submissions on the scheme amendment should be made in writing on Form No. 4 and lodged with the undersigned on or before November 4, 1988.

This amendment is available for inspection in order to provide an opportunity for public comment and it should not be construed that final approval will be granted.

I. F. KINNER,
Town Clerk.

TOWN PLANNING AND DEVELOPMENT ACT 1928

Approved Town Planning Scheme Amendment

City of Canning Town Planning Scheme
No. 16—Amendment No. 446

SPC: 853/2/16/18 Pt. 446.

IT is hereby notified for public information, in accordance with section 7 of the Town Planning and Development Act 1928 (as amended) that the Minister for Planning approved the City of Canning Town Planning Scheme Amendment on 18 September 1988 for the purpose of adding the following Serial 65 to Appendix 2 (Schedule of Special Zones)

Serial	Lot No.	Location	Address	Additional Purpose for Which the Premises May be Used
65	500 & 100	Canning 25	38 Granville Way and 5-7 Cumulus Place, Willetton	Health Centre for 3 Practitioners

S. W. CLARKE,
Mayor.
I. F. KINNER,
Town Clerk.

TOWN PLANNING AND DEVELOPMENT ACT 1928

Scheme Amendment Available for Inspection

City of Wanneroo Town Planning Scheme
No. 1—Amendment No. 440

SPC: 853/2/30/1 Pt 440.

NOTICE is hereby given that the City of Wanneroo has prepared the abovementioned scheme amendment for the purpose of rezoning Portion Swan Location 7801, Reserve 34621, Portions of Swan Locations 6221 and Portion Swan Location 5842 and proposed road closure Okely Road, Edgewater from Regional Reserve for Recreation to Service Industrial.

Plans and documents setting out and explaining the scheme amendment have been deposited at Council Offices, Boas Avenue, Joondalup and at the State Planning Commission Perth, and will be available for inspection during office hours up to and including November 4, 1988.

Submissions on the scheme amendment should be made in writing on Form No. 4 and lodged with the undersigned on or before November 4, 1988.

This amendment is available for inspection in order to provide an opportunity for public comment and it should not be construed that final approval will be granted.

R. F. COFFEY,
Town Clerk.

TOWN PLANNING AND DEVELOPMENT ACT 1928

Scheme Amendment Available for Inspection

Town of Albany Town Planning Scheme
No. 1A—Amendment No. 19

SPC: 853/5/2/15 Pt 19.

NOTICE is hereby given that the Town of Albany has prepared the abovementioned scheme amendment for the purpose of—

1. rezoning portion of reserves 15879 and 27629 from Parks and Recreation Reserve to Tourist Residential Zone;
2. excluding the above area and the remaining portion of reserve 15879 from a Place of Heritage Value.

Plans and documents setting out and explaining the scheme amendment have been deposited at Council Offices, 221 York Street, Albany and at the State Planning Commission Perth, and will be available for inspection during office hours up to and including November 4, 1988.

Submissions on the scheme amendment should be made in writing on Form No. 4 and lodged with the undersigned on or before November 4, 1988.

This amendment is available for inspection in order to provide an opportunity for public comment and it should not be construed that final approval will be granted.

I. R. HILL,
Town Clerk.

TOWN PLANNING AND DEVELOPMENT ACT 1928

Scheme Amendment Available for Inspection

Town of Mandurah Town Planning Scheme
No. 1A—Amendment No. 88

SPC: 853/6/13/9 Pt. 88.

NOTICE is hereby given that the Town of Mandurah has prepared the abovementioned scheme amendment for the purpose of—

1. rezoning Lots 4 and 5 Guava Way, Halls Head from 'Special Zone' (Fast Food Outlets and Video Hire) to 'Commercial Zone'.
2. rezoning Lot 7 Guava Way, Halls Head from 'Future Urban Zone' to 'Commercial Zone'.

Plans and documents setting out and explaining the scheme amendment have been deposited at Council Offices, Mandurah Terrace, Mandurah and at the State Planning Commission Perth, and will be available for inspection during office hours up to and including November 4, 1988.

Submissions on the scheme amendment should be made in writing on Form No. 4 and lodged with the undersigned on or before November 4, 1988.

This amendment is available for inspection in order to provide an opportunity for public comment and it should not be construed that final approval will be granted.

K. W. DONOHOE,
Town Clerk.

TOWN PLANNING AND DEVELOPMENT ACT 1928

Approved Town Planning Scheme Amendment

Shire of Busselton Town Planning Scheme
No. 5—Amendment No. 115

SPC: 853/6/6/6 Pt. 115.

IT is hereby notified for public information, in accordance with section 7 of the Town Planning and Development Act 1928 (as amended) that the Minister for Planning approved the Shire of Busselton Town Planning Scheme Amendment on 18 September 1988 for the purpose of—

1. amending the Scheme Maps to include Portion of lot 2 Bussell Highway, West Busselton from "Single Residential" to "Restricted Use".
2. amending the Scheme Text by adding to Appendix V Restricted Use Zones, the following—

Bussell Highway	Portion of Lot 2 Sussex Location 5	Physiotherapy Consulting Rooms
-----------------	---------------------------------------	-----------------------------------

E. J. SMITH,
President.
B. N. CAMERON,
Shire Clerk.

TOWN PLANNING AND DEVELOPMENT ACT 1928 (AS AMENDED)

Approved Town Planning Scheme Amendment

Shire of Dardanup Town Planning Scheme
No. 6—Amendment No. 1

SPC: 853/6/9/9 Pt. 1.

IT is hereby notified for public information, in accordance with Section 7 of the Town Planning and Development Act 1928 (as amended) that the Hon. Minister for Planning approved the Shire of Dardanup Town Planning Scheme Amendment on September 18, 1988 for the purpose of—

- (1) Modifying the introductory statement describing the purpose of the Scheme by:
 - (i) deleting the words "dog kennel uses" in item (a), and substituting "rural retreats and other small holding activities;
 - (ii) deleting item (b), and substituting "Co-ordinating and controlling development within the Scheme Area so that any new development will have minimal detrimental affect on the visual and rural amenity of the area."
- (2) Deleting from Clause 1.5 (Interpretation) the definition of Dog Kennels.
- (3) Increasing the minimum lot size stipulated in Clause 4.1.5 from 4 000 sq. metres to 2 hectares.
- (4) Deleting "Dog Kennels" from the list of uses in Clause 4.2.1 (Landuse Control) and adding the following uses:
 - Rural Pursuit
 - Horse Stables
- (5) Adding the following uses to those listed under Clause 4.2.2 (Landuse Control):
 - Art and Craft Studio and Sales
 - Plant Nursery
 - Dog Kennels

T. SLATER,
President.
C. J. SPRAGG,
Shire Clerk.

TOWN PLANNING AND DEVELOPMENT ACT 1928

Scheme Amendment Available for Inspection

Shire of Mundaring Town Planning Scheme
No. 1—Amendment No. 317

SPC: 853/2/27/1 Pt. 317.

NOTICE is hereby given that the Shire of Mundaring has prepared the abovementioned scheme amendment for the purpose of rezoning Lot 211 Woolloomooloo Road, Greenmount from "Residential" to "Special Purpose—Local Shop".

Plans and documents setting out and explaining the scheme amendment have been deposited at Council Offices, 50 Great Eastern Highway, Mundaring and at the State Planning Commission Perth, and will be available for inspection during office hours up to and including November 4, 1988.

Submissions on the scheme amendment should be made in writing on Form No. 4 and lodged with the undersigned on or before November 4, 1988.

This amendment is available for inspection in order to provide an opportunity for public comment and it should not be construed that final approval will be granted.

M. N. WILLIAMS,
Shire Clerk.

TOWN PLANNING AND DEVELOPMENT ACT 1928

Scheme Amendment Available for Inspection

Shire of Northampton Town Planning Scheme
No. 4—Amendment No. 6

SPC: 853/3/14/6 Pt. 6.

NOTICE is hereby given that the Shire of Northampton has prepared the abovementioned scheme amendment for the purpose of introducing Cottage Industry as a use controlled by the Scheme.

Plans and documents setting out and explaining the scheme amendment have been deposited at Council Offices, Hampton Road, Northampton and at the State Planning Commission Perth, and will be available for inspection during office hours up to and including November 4, 1988.

Submissions on the scheme amendment should be made in writing on Form No. 4 and lodged with the undersigned on or before November 4, 1988.

This amendment is available for inspection in order to provide an opportunity for public comment and it should not be construed that final approval will be granted.

C. J. PERRY,
Shire Clerk.

TOWN PLANNING AND DEVELOPMENT ACT 1928

Scheme Amendment Available for Inspection

Shire of Shark Bay Town Planning Scheme
No. 2—Amendment No. 15

SPC: 853/10/5/3 Pt. 15.

NOTICE is hereby given that the Shire of Shark Bay has prepared the abovementioned scheme amendment for the purpose of—

1. Re-zoning Part North Location 59, Denham Townsite from "Residential Development" Zone to "Residential" Zone coded R20.
2. Re-coding Lots 114-117 and Lots 1-8 Knight Terrace, Denham Townsite from Residential R30 to Residential R20.
3. Amending the Scheme Map and Shire of Shark Bay Residential Policy Map accordingly.

Plans and documents setting out and explaining the scheme amendment have been deposited at Council Offices, Hughes Street, Denham and at the State Planning Commission Perth, and will be available for inspection during office hours up to and including November 4, 1988.

Submissions on the scheme amendment should be made in writing on Form No. 4 and lodged with the undersigned on or before November 4, 1988.

This amendment is available for inspection in order to provide an opportunity for public comment and it should not be construed that final approval will be granted.

B. POLLOCK,
Shire Clerk.

TOWN PLANNING AND DEVELOPMENT ACT 1928

Approved Town Planning Scheme Amendment

Shire of Serpentine-Jarrahdale

Town Planning Scheme No. 1—Amendment No. 53

SPC: 853/2/29/1 Pt. 53.

IT is hereby notified for public information, in accordance with Section 7 of the Town Planning and Development Act, 1928 (as amended) that the Hon Minister for Planning approved the Shire of Serpentine-Jarrahdale Town Planning Scheme Amendment on September 18, 1988 for the purpose of—

1. Rezoning those portions of each Peel Estate Lots 102, 105 and 694 and being Lots 40, 42, 43, 44 and 45 Rowley Road and Lots Pt Lot 3, 46, 47, 50 and 51 Nicholson Road and Lots 41 and Pt Lot 4 Wolfe Road, Oakford, from "Rural" to "Special Rural—Rural Homes".
2. Adding to the Fifth Schedule of the Scheme Text the following locality identification in Column (a) and related provisions in Clause (b)—

Fifth Schedule

Special Rural (Rural Homes) Zone

Special Provisions

(a) Locality 2	(b) Provisions (for Locality 2)
<p>Portion of each Peel Estate lots 102, 105 and 694 and being lots 40 and 42-45 Rowley Road and Lots Pt 3, 46, 47, 50 and 51 Nicholson Road and Lots 41 and 4 Wolfe Road, Oakford.</p> <p>The purpose and intent of this zone is to create an area for rural-residential living while conserving the natural landscape and encouraging an environmentally sympathetic scale of land use which aids in achieving the long-term protection of the designated Jandakot Public Water Supply and Underground Water Pollution Controlled Area.</p> <p>(i) The minimum lot size shall be 2 hectares.</p> <p>(ii) The total number of lots created shall not exceed 146 so that subdivision and development of the land shall not create a density of more than the equivalent of one standard single residential septic tank system per two (2) hectares based on the gross area of the locality.</p>	<p>(1) Subdivision of Locality 2 (Oakford—Policy Area 4A) referred to in Column (a) shall be executed generally in accordance with the subdivision Guide Plan as endorsed by the Shire Clerk and subject to the following criteria.</p> <p>(2) The subdivider shall ensure that each prospective purchaser of a subdivided lot acknowledges in writing at the time of purchase of a lot that the schedule of conditions relating to the special rural zone have been sighted. In addition to the requirements of Clause 4.25 in Part IV of the Scheme Text particularly item 5 relating to the need to install a</p>

(a) Locality 2	(b) Provisions (for Locality 2)
	<p>domestic water storage tank. Such schedule shall include the following provisions—</p> <p>(a) As these lots are within a Public Water Supply Area and Underground Water Pollution Control Area the requirements and regulations of the Water Authority regarding the use of the groundwater and the protection of groundwater supplies shall apply. The Water Authority is unlikely to issue a licence for the use of groundwater for amounts more than 1000 cubic metres per annum. This is considered sufficient to irrigate approximately 0.1 hectares of lawn or landscaped area on each lot.</p> <p>(b) The siting of bores on each lot shall be carried out in consultation with the Water Authority, having regard to the position of effluent systems, the spacing of bores between neighbouring lots and the Water Authority bores.</p> <p>(3) In the exercise of its discretion related to uses classified as "AA" under the "Special Rural—Rural Homes" zone the Council shall have regard to the stated purposes and intent for which the locality has been included in the zone and shall not approve of any such use unless the Council is advised by the Water Authority that a licence would be issued for the use of groundwater in the amounts necessary to support the development. The following "AA" uses are not permitted in this area— "C" Class Hospital Non Residential Club Hospital Restaurant Veterinary Consulting Rooms Convalescent Home Duplex Public Worship Trade Display.</p> <p>(4) No boundary fence within the Scheme Area shall be constructed of the following materials— (a) Fibrous Cement or other similar material. (b) Metal Sheeting. (c) Wooden Pickets. The developer shall provide Jarrah strainer posts of an agreed diameter at each corner boundary peg (or at each change of direction of boundary).</p> <p>(5) Where a building envelope has been defined on the subdivision guide plan no house or ancillary building shall be constructed nor vegetation cleared on any lot except within that area of the building envelope as defined on the subdivision guide plan endorsed by the Shire Clerk.</p>

(a) Locality 2	(b) Provisions (for Locality 2)	(a) Locality 2	(b) Provisions (for Locality 2)
	<p>Provided always that the Council may approve of—</p> <p>(i) a variation to the building envelope; or</p> <p>(ii) the construction of buildings other than a dwelling house outside of the building envelope if it is satisfied that such approval is necessary or desirable, having regard to the topography of the affected land, other related site conditions or in order to comply with the provision of the Health Act 1911 (as amended) or other relevant legislation.</p> <p>(6) Where no building envelope has been defined on the subdivision guide plan no house or ancillary building shall be constructed within 20 metres of the front boundary of any lot facing Rowley Road or Nicholson Road or within 15 metres of any other lot boundary within the special rural zone area (locality 2).</p> <p>(7) Prior to Council issuing any licence to build within the locality, Council shall be satisfied that there is sufficient vertical separation between the bottom of any proposed on-site effluent disposal system and the highest known level of the water table.</p> <p>(8) With the intention of preventing over-stocking or other practices detrimental to the amenity of the locality, the approval of the Council is required for any intensive agricultural pursuit and the keeping of animals for commercial gain shall be prohibited. In giving approval for the purpose of this item the Council may impose limits of stocking or such other conditions as the Council sees fit, and may modify or vary such conditions to take account of seasonal changes.</p> <p>(9) Any person who keeps an animal or animals or who uses any land in the locality for the exercise or training of an animal or animals shall be responsible for appropriate measures to prevent dust pollution and soil erosion to the satisfaction of the Council. These measures may include—</p> <p>(i) seeding, cultivating, top dressing and/or stocking so as to maintain vegetative cover;</p> <p>(ii) installing irrigation where necessary to maintain soil moisture at a level that will prevent windblown dust (see 2 (a) above).</p> <p>(iii) constructing feed lot facilities;</p> <p>(iv) adopting any other management system that prevents dust rising or soil erosion.</p> <p>Where in the opinion of the Council the continued presence of animals on any portion of land in the locality is likely to contribute, or is contributing to dust pollution</p>		<p>or soil erosion, notice may be served on the owner of the said portion of land, requiring the immediate removal of those animals specified in the notice for a period specified in the notice.</p> <p>(10) Development on all lots within the Landscape Preservation Area designated on the Subdivision Guide Plan shall only be permitted in such a manner that all vegetation be retained to the level specified by the Council.</p> <p>(11) No indigenous vegetation within the Landscape Preservation Area designated on the Subdivision Guide Plan shall be destroyed or cleared except where such indigenous vegetation is dead, diseased or where the clearing is for the purpose of a firebreak required by the preceding provisions of this paragraph, or by any rule, regulation or by-law. The Council may, at its discretion, vary the position of any required firebreak to avoid destruction of vegetation or otherwise to take account of the physical features of the subject land.</p> <p>(12) Council shall not approve any development unless it is satisfied that such development and works will not damage the existing indigenous vegetation or alter the natural ground level or compromise the principles of the Jandakot groundwater pollution control area.</p> <p>(13) On lots where the Council considers there is a deficiency of tree cover, or where trees are proposed to be removed, the Council as a condition of development approval, may require suitable mature trees to be planted to the satisfaction of the Council, with the cost borne by the developer or landowner.</p> <p>(14) The Council may require the developer or owner of land within the locality to advise future landholders of the restrictions in relation to the clearing of the land and any tree or native vegetation protection policy, as adopted by Council.</p> <p>(15) No development or works shall be permitted within the area designated on the Subdivision Guide Plan as "Drainage Easement and Wetland Preservation Areas" unless that development or works is associated with the drainage of the Special Rural Zone generally or the preservation of the existing vegetation within those designated areas and the Council may require the owner of the land to provide easements to secure this stated objective.</p> <p>(16) Where open space associated with a Special Rural Zone is shown on the Subdivisional Guide Plan it shall be transferred to the Crown free</p>

(a) Locality 2	(b) Provisions (for Locality 2)
	of cost under Section 20A of the Town Planning and Development Act (1928 as amended).
	<p>H. C. KENTISH, President.</p> <p>N. D. FIMMANO, Shire Clerk.</p>

TOWN PLANNING AND DEVELOPMENT ACT 1928
(AS AMENDED)

Notice of Revocation of Town Planning Scheme
Shire of Collie Town Planning Scheme
No. 3 (Guided Development Scheme)

NOTICE is hereby given that the Council of the Shire of Collie in pursuance of its powers under the Town Planning and Development Act, 1928 (as amended) resolved at the ordinary meeting of the Council held on 16th February 1988 to revoke Town Planning Scheme No. 3 (Guided Development Scheme) and the seal of the Municipality was pursuant to that resolution hereunto affixed in the presence of—

R. G. C. PILATTI,
President.

A. ROBSON,
Shire Clerk.

Recommended/Submitted for approval—

S. P. WILLMOTT,
For Chairman, State Planning Commission.

Approval Granted—

R. J. PEARCE,
Minister for Planning.

METROPOLITAN REGION TOWN PLANNING
SCHEME ACT, 1959 (AS AMENDED)

Metropolitan Region Scheme
Notice of Proposed Amendment

Rezoning Land at Bennett Brook, West Swan/Caversham
Amendment No. 722/33A, File No. 833-2-21-60.

THE State Planning Commission proposes to amend the Metropolitan Region Scheme (the Scheme) in accordance with the provisions of Section 33A of the Metropolitan Region Town Planning Scheme Act 1959 (as amended). A description of the proposed amendment is contained in the First Schedule hereunder.

Please note that the proposed amendment does not, in the opinion of the State Planning Commission, constitute a substantial alteration to the Scheme and a certificate to this effect is outlined in the Second Schedule hereunder.

Copies of the map sheet depicting that part of the Scheme map which is being amended are available for public inspection during normal business hours at the places listed in the Third Schedule hereunder.

Anyone wishing to make a submission on any aspect of the proposed amendment (whether in support or against) may do so in writing to the Minister for Planning on the form entitled Submission—Section 33A. Forms are available at the places where the proposed amendment is open for public inspection.

Submissions are to be lodged in duplicate with—
The Town Planning Appeal Committee,
“Hyatt Centre”,
87 Adelaide Terrace,
Perth WA 6000.

on or before 4.00 pm Friday, November 25, 1988.

GORDON G. SMITH,
Secretary,
State Planning Commission.

First Schedule
Proposed Amendment

The Metropolitan Region Scheme is proposed to be amended by substituting the zones and reservations shown on Amending Map Sheet Number 12/35M for the corresponding parts of Metropolitan Region Scheme Map Sheet Number 12.

The purpose of the Amendment is to facilitate development of the land as part of a “rounding off” of the existing built-up residential area of Beechboro.

The effect of the Amendment is to transfer land generally bounded by Lord Street, North Perimeter Highway, proposed Lord Street deviation and Widgee Road from the Rural Zone to the Urban Zone.

The proposed Amendment Number 722/33A is depicted on Plan Number 4.0935 dated August 3, 1988.

Second Schedule
Certificate

In accordance with the provisions of Section 33A of the Metropolitan Region Town Planning Scheme Act, 1959 (as amended), the State Planning Commission hereby certifies that, in the opinion of the Commission, the proposed amendment to the Metropolitan Region Scheme Map Sheet Number 12 as depicted on Amending Map Sheet Number 12/35M does not constitute a substantial alteration to the Metropolitan Region Scheme.

The Common Seal of the State Planning Commission was hereunto affixed in the presence of—

[L.S.]

W. A. McKENZIE,
Chairman.

GORDON G. SMITH,
Secretary.

Third Schedule

Public Inspection (during normal business hours)

1. Office of the State Planning Commission,
8th Floor, Oakleigh Building,
22 St George's Terrace,
Perth WA 6000.
2. Office of the Municipality of the Shire of Swan,
Great Northern Highway,
Middle Swan WA 6056.
3. J. S. Battye Library,
Alexander Library Building,
Cultural Centre,
Francis Street,
Northbridge WA 6000.

METROPOLITAN REGION TOWN PLANNING
SCHEME ACT 1959 (AS AMENDED)

Metropolitan Region Scheme
Notice of Proposed Amendment

Cockburn Sound Location 554—Rural Zone to State Forest Reserve, Shire of Serpentine-Jarrahdale

Amendment No. 727/33A, File No. 833-2-29-8.

THE State Planning Commission proposes to amend the Metropolitan Region Scheme (the Scheme) in accordance with the provisions of section 33A of the Metropolitan Region Town Planning Scheme Act 1959 (as amended). A description of the proposed amendment is contained in the First Schedule hereunder.

Please note that the proposed amendment does not, in the opinion of the State Planning Commission, constitute a substantial alteration to the Scheme and a certificate to this effect is outlined in the Second Schedule hereunder.

Copies of the map sheet(s) depicting that part of the scheme map which is being amended are available for public inspection during normal business hours at the places listed in the Third Schedule hereunder.

Anyone wishing to make a submission on any aspect of the proposed amendment (whether in support or against) may do so in writing to the Minister for Planning on the form entitled Submission—section 33A. Forms are available at the places where the proposed amendment is open for public inspection.

Submissions are to be lodged in duplicate with:

The Town Planning Appeal Committee,
"Hyatt Centre",
87 Adelaide Terrace,
Perth WA 6000.

on or before 4.00 pm Friday, 25 November 1988.

GORDON G. SMITH,
Secretary,
State Planning Commission.

First Schedule

Proposed Amendment

The Metropolitan Region Scheme is proposed to be amended by substituting the zones and reservations shown on Amending Map Sheet Number 29/4M for the corresponding parts of Metropolitan Region Scheme Map Sheet Number 29.

The purpose of the Amendment is to amend the Metropolitan Region Scheme to reflect the existing use of the subject land.

The effect of the Amendment is to exclude Cockburn Sound Location 554 from the Rural Zone and include it in the State Forest Reserve.

The proposed Amendment Number 727/33A is depicted on Plan Number 4.0977 dated 3 August 1988.

Second Schedule

Certificate

In accordance with the provisions of Section 33A of the Metropolitan Region Town Planning Scheme Act 1959 (as amended), the State Planning Commission hereby certifies that, in the opinion of the Commission, the proposed Amendment to the Metropolitan Region Scheme Map Sheet Number 29 as depicted on Amending Map Sheet Number 29/4M does not constitute a substantial alteration to the Metropolitan Region Scheme.

The common seal of the State Planning Commission was hereunto affixed in the presence of—

[L.S.]

W. A. McKENZIE,
Chairman.

GORDON G. SMITH,
Secretary.

Third Schedule

Public Inspection (during normal business hours)

1. Office of the State Planning Commission,
8th Floor, Oakleigh Building,
22 St George's Terrace,
Perth WA 6000.
2. Office of the Municipality of the Shire of Serpentine-Jarrahdale,
Patterson Street,
Mundijong WA 6205.
3. J. S. Battye Library,
Alexander Library Building,
Cultural Centre,
Francis Street,
Northbridge WA 6000.

METROPOLITAN REGION TOWN PLANNING SCHEME ACT, 1959 (AS AMENDED)

Metropolitan Region Scheme

Notice of Proposed Amendment

Cockburn Sound Location 2223 and 2224—Rural to State Forest Reserve, Shire of Serpentine-Jarrahdale

Amendment No. 726/33A, File No. 833-2-29-8.

THE State Planning Commission proposes to amend the Metropolitan Region Scheme (the Scheme) in accordance with the provisions of Section 33A of the Metropolitan Region Town Planning Scheme Act 1959 (as amended). A description of the proposed amendment is contained in the First Schedule hereunder.

Please note that the proposed Amendment does not, in the opinion of the State Planning Commission, constitute a substantial alteration to the Scheme and a certificate to this effect is outlined in the Second Schedule hereunder.

Copies of the map sheet depicting that part of the Scheme map which is being amended are available for public inspection during normal business hours at the places listed in the Third Schedule hereunder.

Anyone wishing to make a submission on any aspect of the proposed Amendment (whether in support or against) may do so in writing to the Minister for Planning on the form entitled Submission—Section 33A. Forms are available at the places where the proposed Amendment is open for public inspection.

Submissions are to be lodged in duplicate with:

The Town Planning Appeal Committee,
"Hyatt Centre",
87 Adelaide Terrace,
Perth WA 6000.

on or before 4.00 pm Friday, November 25, 1988.

GORDON G. SMITH,
Secretary,
State Planning Commission.

First Schedule

Proposed Amendment

The Metropolitan Region Scheme is proposed to be amended by substituting the zones and reservations shown on Amending Map Sheet Number 29/3M for the corresponding parts of Metropolitan Region Scheme Map Sheet Number 29.

The purpose of the Amendment is to amend the Metropolitan Region Scheme to reflect the existing use of the subject land.

The effect of the Amendment is to exclude Cockburn Sound Locations 2223 and 2224 from the Rural Zone and include them in the State Forest Reserve.

The proposed Amendment Number 726/33A is depicted on Plan Number 4.0976 dated August 3, 1988.

Second Schedule

Certificate

In accordance with the provisions of Section 33A of the Metropolitan Region Town Planning Scheme Act, 1959 (as amended), the State Planning Commission hereby certifies that, in the opinion of the Commission, the proposed Amendment to the Metropolitan Region Scheme Map Sheet Number 29 as depicted on Amending Map Sheet Number 29/3M does not constitute a substantial alteration to the Metropolitan Region Scheme.

The Common Seal of the State Planning Commission was hereunto affixed in the presence of—

[L.S.]

W. A. McKENZIE,
Chairman.

GORDON G. SMITH,
Secretary.

Third Schedule

Public Inspection (during normal business hours)

1. Office of the State Planning Commission,
8th Floor, Oakleigh Building,
22 St George's Terrace,
Perth WA 6000.
2. Office of the Municipality of the Shire of Serpentine-Jarrahdale,
Patterson Street,
Mundijong WA 6205.
3. J. S. Battye Library,
Alexander Library Building,
Cultural Centre,
Francis Street,
Northbridge WA 6000.

METROPOLITAN REGION TOWN PLANNING
SCHEME ACT, 1959 (AS AMENDED)

Metropolitan Region Scheme

Notice of Proposed Amendment

Former Rifle Range Reserve 11509—Rural Zone to State
Forest Reserve—Shire of Serpentine-Jarrahdale

Amendment No. 728/33A File No. 833-2-29-8.

THE State Planning Commission proposes to amend the Metropolitan Region Scheme (the Scheme) in accordance with the provisions of Section 33A of the Metropolitan Region Town Planning Scheme Act 1959 (as amended). A description of the proposed amendment is contained in the First Schedule hereunder.

Please note that the proposed amendment does not, in the opinion of the State Planning Commission, constitute a substantial alteration to the Scheme and a certificate to this effect is outlined in the Second Schedule hereunder.

Copies of the map sheet(s) depicting that part of the Scheme map which is being amended are available for public inspection during normal business hours at the places listed in the Third Schedule hereunder.

Anyone wishing to make a submission on any aspect of the proposed amendment (whether in support or against) may do so in writing to the Minister for Planning on the form entitled Submission—Section 33A. Forms are available at the places where the proposed amendment is open for public inspection.

Submissions are to be lodged in duplicate with—

The Town Planning Appeal Committee,
"Hyatt Centre",
87 Adelaide Terrace,
Perth WA 6000.

on or before 4.00 pm Friday, November 25, 1988.

GORDON G. SMITH,
Secretary,
State Planning Commission.

First Schedule

Proposed Amendment

The Metropolitan Region Scheme is proposed to be amended by substituting the zones and reservations shown on Amending Map Sheets Numbered 29/5M and 33/1M for the corresponding parts of Metropolitan Region Scheme Map Sheets Numbered 29 and 33.

The purpose of the Amendment is to amend the Metropolitan Region Scheme to reflect the existing use of the subject land.

The effect of the Amendment is to exclude former Rifle Range Reserve 11509 from the Rural Zone and include it in the State Forest Reserve.

The proposed Amendment Number 728/33A is depicted on Plan Number 4.0979 dated August 3, 1988.

Second Schedule

Certificate

In accordance with the provisions of Section 33A of the Metropolitan Region Town Planning Scheme Act, 1959 (as amended), the State Planning Commission hereby certifies that, in the opinion of the Commission, the proposed

Amendment to the Metropolitan Region Scheme Map Sheets Numbered 29 and 33 as depicted on Amending Map Sheets Numbered 29/5 and 33/1M does not constitute a substantial alteration to the Metropolitan Region Scheme.

The Common Seal of the State Planning Commission was hereunto affixed in the presence of—

[L.S.]

W. A. McKENZIE,
Chairman.
GORDON G. SMITH,
Secretary.

Third Schedule

Public Inspection (during normal business hours)

1. Office of the State Planning Commission,
8th Floor, Oakleigh Building,
22 St George's Terrace,
Perth WA 6000.
2. Office of the Municipality of the Shire of Serpentine-Jarrahdale,
Patterson Street,
Mundijong WA 6205.
3. J. S. Battye Library,
Alexander Library Building,
Cultural Centre,
Francis Street,
Northbridge WA 6000.

METROPOLITAN REGION TOWN PLANNING
SCHEME ACT 1959 (AS AMENDED)

Metropolitan Region Scheme

Notice of Proposed Amendment

Pt Murray Location 692—Rural Zone to State Forest
Reserve—Shire of Serpentine-Jarrahdale

Amendment No. 725/33A File No. 833-2-29-8

THE State Planning Commission proposes to amend the Metropolitan Region Scheme (the Scheme) in accordance with the provisions of section 33A of the Metropolitan Region Town Planning Scheme Act 1959 (as amended). A description of the proposed Amendment is contained in the First Schedule hereunder.

Please note that the proposed Amendment does not, in the opinion of the State Planning Commission, constitute a substantial alteration to the Scheme and a certificate to this effect is outlined in the Second Schedule hereunder.

Copies of the map sheet depicting that part of the Scheme map which is being amended are available for public inspection during normal business hours at the places listed in the Third Schedule hereunder.

Anyone wishing to make a submission on any aspect of the proposed amendment (whether in support or against) may do so in writing to the Minister for Planning on the form entitled Submission—section 33A. Forms are available at the places where the proposed amendment is open for public inspection.

Submissions are to be lodged in duplicate with—

The Town Planning Appeal Committee,
"Hyatt Centre",
87 Adelaide Terrace,
Perth WA 6000.

on or before 4.00 pm Friday, 25 November 1988.

GORDON G. SMITH,
Secretary,
State Planning Commission.

First Schedule

Proposed Amendment

The Metropolitan Region Scheme is proposed to be amended by substituting the zones and reservations shown on Amending Map Sheet Number 32/2M for the corresponding parts of Metropolitan Region Scheme Map Sheet Number 32.

The purpose of the Amendment is to amend the Metropolitan Region Scheme to reflect the existing use of the subject land.

The effect of the Amendment is to exclude Pt Murray Location 692 from the Rural Zone and include it in the State Forest Reserve.

The proposed Amendment Number 725/33A is depicted on Plan Number 4.0975 dated 3 August 1988.

Second Schedule
Certificate

In accordance with the provisions of section 33A of the Metropolitan Region Town Planning Scheme Act 1959 (as amended), the State Planning Commission hereby certifies that, in the opinion of the Commission, the proposed Amendment to the Metropolitan Region Scheme Map Sheet Number 32 as depicted on Amending Map Sheet Number 32/2M does not constitute a substantial alteration to the Metropolitan Region Scheme.

The common seal of the State Planning Commission was hereunto affixed in the presence of—

[L.S.]

W. A. McKENZIE,
Chairman.

GORDON G. SMITH,
Secretary.

Third Schedule

Public Inspection (during normal business hours)

1. Office of the State Planning Commission,
8th Floor, Oakleigh Building,
22 St George's Terrace,
Perth WA 6000.
2. Office of the Municipality of the Shire of Serpentine-Jarrahdale,
Patterson Street,
Mundijong WA 6205.
3. J. S. Battye Library,
Alexander Library Building,
Cultural Centre,
Francis Street,
Northbridge WA 6000.

CEMETERIES ACT 1986

Fremantle Cemetery Trust

IN pursuance of the powers conferred by Section 53 of the Cemeteries Act 1986, the City of Fremantle hereby records having resolved on 19 September 1988 to set the following fees and charges effective from 1 October 1988. The fees shall be payable upon application for services detailed hereunder—

Schedule "A"

Scale of Fees and Charges

	\$
1. Burial Fees—	
(a) Interment—	
Adult Burial.....	290
Government Burial.....	145
Child Burial (Under 7 years)	145
Stillborn Burial (without memorial service).....	70
(b) Exhumation Fee	650
Re-interment after exhumation	290
(c) Re-opening of occupied grave site and interment.....	350
2. Grant of Right of Burial (25 year period)—	
(a) Monumental Sections	330
Grave site (2.4m x 1.2m)	
Pre-need purchase or grave site reserved in advance.....	460
(b) Headstone Lawn Sections—	
Grave site (2.4m x 1.2m) inc. maintenance of grave	470
Pre-need purchase or grave site reserved in advance.....	600

(c) Plaque Memorial Lawn Sections—	\$
Grave site (2.4m x 1.2m) inc. maintenance of grave	470
Cost of plaque for grave site	230
Refund on an unexpired Grant of Right of Burial shall be at the absolute discretion of Trustees and the refund approved shall not exceed the amount originally paid for the Grant of Right of Burial.	
3. Monumental Work—	
(a) Licence Fee—	
Monumental Mason's Annual Licence.....	100
Single Permit	40
(b) Permit for each memorial—	
New Monument with kerbing.....	105
New Lawn Area type monument	90
Renovations and Additions to any monument	50
Additional Inscription.....	35
Enclosing with tile kerbing—Grave (2.4m x 1.2m).....	90
4. Annual Maintenance Fees—	
Keeping neat and free from weeds	50
Grave (2.4m x 1.2m) per annum	
Maintenance of grassed graves monumental sections per annum (existing graves only)	50
Clean up fee—hourly rate.....	25
(minimum fee \$50)	
5. Penalty Fees (extra to scheduled fee)—	
Interment without due notice (By-law 9)	40
Late Arrival (By-law 11).....	40
Late Departure (By-law 12)	40
Interment of oblong or oversize casket	100
Interment or cremation on Saturday, Sunday or gazetted public holiday.....	175
6. Copy of Grant of Right of Burial.....	45
7. Funeral Director Licence—Annual Fee	100
Single interment fee.....	40
8. Cremation Fees—	
(a) Adult Cremation.....	200
(b) Government Cremation.....	100
(c) Child (under 7 years) Cremation	100
(d) Stillborn Cremation (without memorial service).....	30
(e) Pre-need Cremation Certificate (25 year period).....	250
9. Disposal of Ashes—	
The tenure on all cremation memorials shall be 25 years from date of receipt of the scheduled fee.	
(a) Niche Walls—	
Single niche (including standard bronze plaque).....	160
Double niche (including standard bronze plaque).....	220
Second inscription (Bronze plaque)	85
Plaque for reserved position—Single.....	65
Plaque for reserved position—Double....	120
(b) Gardens of Remembrance—	
Interment including standard plaque and reservation fee for second interment.....	185
Second interment with second inscription	185
Plaque for reserved position.....	110
(c) Memorial Rose Bushes—	
Garden position with reservation for three (3) further interments (Bronze plaque and standard inscription).....	595
Each further inscription	140
Plaque for reserved position.....	110
(d) Family Shrubs—	
Individual Shrub with reservation for three (3) further interments (Bronze plaque and standard inscription)	720
Each further inscription	140
Plaque for reserved position.....	110
(e) Gardens of Remembrance—Special Sections—	
Individual rose with reservation for three (3) further interments (Bronze plaque and standard inscription).....	800
Each further inscription	250
Plaque for reserved position.....	150
(f) Ground Niche (Shrub Garden)—	
Memorial Bronze Plaque, with recessed vase and 6-line inscription with reservation for second interment.....	370
Additional lines (maximum 2 lines).....	65
Plaque for reserved position.....	110

(g) Ground Niche: Special Section (Rose Garden)—	\$
Memorial Bronze Plaque, with recessed vase and 6-line inscription with reservation for second interment.....	460
Additional lines (maximum 2 lines).....	65
Plaque for reserved position.....	110
(h) Military Niche (not including plaque)....	115
(i) Memorial Seat in position (Gardens of Remembrance).....	850
Extra for Bronze plaque	200
(j) Sundry Fees—	
Interment of Ashes in family grave	60
Attendance at placement of ashes	60
Scattering of ashes to the winds	30
Collection of ashes from Cemetery Office.....	40
Postage of ashes within Australia.....	55
Postage of ashes overseas.....	80
Storage in safe custody after six months (per month).....	5
Transfer of ashes to new position (plaque extra if required).....	45
Acceptance and registration of ashes from outside Crematoria.....	45
(k) Non-standard Memorial by quotation	
10. Search Fee—	
Involving Trust Staff—for up to two (2) interments or memorial locations only	No charge
For each additional location enquiry or for each search requiring information additional to location (per registration).....	2.00
Photocopies of records (per copy)50
The fees and charges in the above Schedule were set by resolution at a duly convened meeting of the City of Fremantle held on the 19 September 1988.	

Dated this twenty-first day of September 1988.

The Common Seal of the Municipality of the City of Fremantle was duly affixed hereto in the presence of—

[L.S.]

D. J. SOWDEN,
Deputy Mayor.

M. J. CAROSELLA,
Acting Town Clerk.

LOCAL GOVERNMENT ACT 1960

City of Armadale

NOTICE is hereby given that the Council at its meeting held on 5 September 1988 adopted the following Sports and Recreation Facilities Charges.

A. Sporting Charges—Grassed Reserves—Seasonal Basis (i.e. between 1 October and 31 March—Summer Season; 1 April and 30 September—Winter Season)

Calculated on a per team basis the following are relevant—

Sport	No. in Team	Senior		Juniors	
		(per team)	(per team)	(per team)	(per team)
Football	(x18)	\$576	\$115.00		
Rugby Union.....	(x15)	\$480	\$96.00		
Rugby League	(x13)	\$416	\$83.00		
Touch Football	(x7)	\$224	\$45.00		
Soccer.....	(x11)	\$352	\$70.00		
Cricket.....	(x11)	\$352	\$70.00		
Hockey	(x11)	\$352	\$70.00		
Softball/Baseball.....	(x9)	\$288	\$58.00		
Netball (hard surface).....	(x7)	\$62	\$12.30		
Basketball (not grass).....	(x5)	\$62	\$12.30		
T-ball.....	(x9)	—	\$58.00		
Minkey (modified hockey)	(x6)	—	\$38.00		
Kanga Cricket (per competitor)	—	—	—	\$6.40	
Little Athletics (per competitor)	—	—	—	\$6.40	

The above charges are subject to a 50 per cent discount if either match play/competition or training is required. That is \$3.20 for juniors and \$16.00 for seniors respectively.

Floodlighting—Pay for what Club/Association incurs, on a seasonal basis (i.e. by sub-meter reading or by Council calculation—\$2.00 p/hr.) from 5.30 pm May-August. Summer season by negotiation.

Finals are extra only if outside teams are playing on our local grounds. Cost then varies between \$90-\$216 as shown on the following non seasonal charge schedule (Special Events) and needs to be booked by the Regional Association in co-operation with the local Club.

Key Deposit—Where there is extended usage of keys or as viewed as appropriate by Booking Officer a \$10 refundable key deposit is payable.

Use of all Council reserves for local school usage is free during normal school hours, otherwise junior charges apply.

B. Sporting Charges—Non Seasonal Basis

Creyk Park, Cross Park, Frye Park, Gwynne Park, John Dunn, Morgan Park, Rushton Park, William Skeet (formerly Forrestdale No. 1 Oval):

General Purpose/Special Events— (incl. fairs, shows, exhibitions, etc.) (on netball, basketball and tennis courts, parking areas)		
Oval only (incl. toilet access)	Full Day	Half Day
Oval, changeroom facilities.....	\$142.00	\$71.00
Oval, changerooms, kitchen facilities	\$180.00	\$90.00
.....	\$216.00	\$108.00
Rushton Park (Rear of Kelmscott Hall) Change Rooms Only—		
Private/commercial	\$36.00	\$18.00
Standard	\$18.00	\$9.00
Team Sports—	Full Day	Half Day
Oval only (incl. toilet access)	\$72.00	\$36.00
Oval, changeroom facilities.....	\$90.00	\$45.00
Oval, changerooms, kitchen facilities	\$108.00	\$54.00
Training—	Seniors	Juniors
Oval only.....	\$18.00	\$3.60
Oval, changeroom facilities.....	\$30.00	\$6.00
B.B.Q. facilities (if applicable)	\$18.00	\$3.60
Cricket nets only—per practice.....	\$9.00	\$1.80
Cricket nets only and part oval per practice.....	\$10.00	\$2.00

Additional Charges—

Floodlighting Oval (where applicable)—\$4.00 per hour occasional use basis only (NOT for seasonal use, which is \$2.00 per hour or by sub-meter reading)

Boomerang/Frisbee throwing, Archery etc, \$5.10 per session.

Bob Blackburn Reserve

General Purpose/Special Events	1987/88	
	Full Day	Half Day
Oval only.....	\$60.00	\$30.00
Oval and changeroom facilities (based on the designed dual purpose Aquatic Centre facilities).....	\$83.00	\$41.50
Team Sports—		
Oval only.....	\$45.00	\$22.50
Oval and changeroom facilities (dual purpose Aquatic Centre changerooms)	\$68.00	\$34.00
Training—	Seniors	Juniors
Oval only.....	\$17.00	\$3.40
Oval and changeroom (dual purpose Aquatic Centre changerooms)	\$30.00	\$6.00

Karragullen Pioneer Park

General Purpose/Special Events	1987/88	
	Full Day	Half Day
Oval only.....	\$60.00	\$30.00
Oval and Kitchen	\$91.00	\$45.50
Kitchen only.....	\$28.00	\$14.00
Team Sports—		
Oval only.....	\$45.00	\$22.50
Oval and changeroom facilities (front 2 rooms of Karragullen Hall)	\$68.00	\$34.00
Training—	Seniors	Juniors
Oval only.....	\$17.00	\$3.40
Oval and changeroom facilities (front 2 rooms of Karragullen Hall)	\$30.00	\$6.00

Memorial Park Tennis Courts, Basketball and Netball Courts

1 Court per hour—Daylight use	\$3.55
1 Court per hour—Night use	\$6.75
1 Court 3 hours—Night use	\$15.30
2 Courts 3 hours—Night use	\$19.50
2 Courts 4 hours—Night use	\$25.90

Tennis Clubs

Roleystone—(8 Courts).....	\$1 027 pa
Bedforddale—(2 Courts).....	\$257 pa
Forrestdale (4 Courts).....	\$514 pa
Karragullen—(2 Courts).....	\$257 pa

Power/Water—Meet full cost of whatever these expenses are.

C. Other Reserve Charges

- BMX Cycling (John Dunn Reserve)—\$155.00/annum.
- Cycling Club (Road circuit around John Dunn oval)—\$310.00/session; \$113.00/day (Main Events).
- Dog Training Classes—\$155.00/annum.
- Circus Hire—\$155.00/day (+ Bond \$500).
- Council's Amphitheatre—

No charge for non-profit groups to hire venue, but \$2.00 per hour for use of power/floodlighting if required.

D. Community Halls and Buildings

Armada Hall

Functions—	Private/Commercial	Standard
Standard Bond (refundable)	\$150.00	\$150.00
Main, Lesser & Kitchen—		
Night	\$153.00	\$76.50
Day	\$131.00	\$65.50
Main Hall & Kitchen—		
Night	\$131.00	\$65.50
Day	\$106.00	\$53.00
Main Hall Only—		
Night	\$93.00	\$46.50
Day	\$64.00	\$32.00
Main Hall—Meeting Only—		
Night	\$52.00	\$7.00 p/hr
Day	\$41.00	\$7.00 p/hr
Lesser Hall & Kitchen—		
Night	\$76.00	\$38.00
Day	\$52.00	\$26.00
Lesser Hall Only—		
Night	\$52.00	\$26.00
Day	\$41.00	\$20.50
Kitchen—		
Stage & Dressing Room—Rehearsal—		
Night	\$21.00	\$10.50
Day	\$18.00	\$9.00
Badminton, Volleyball (etc.) Hire over 2 hrs (both courts)		
Night	\$52.00	\$26.00
Day	\$41.00	\$20.50
Badminton, Volleyball (etc.) Hire under 2 hrs (per court)		
Night	\$10.60	\$10.60 p/hr
Day	\$7.00	\$7.00 p/hr
Dancing, aerobics, yoga, self defence etc.		
Night	\$10.60	\$7.00 p/hr
Day	\$7.00	\$7.00 p/hr
After Midnight Surcharge	\$24.00 p/hr	\$24.00 p/hr
Religious Service—Use of Hall Church Services—		
Night		\$10.60 p/hr
Day		\$7.00 p/hr
Decorating Main Hall		
Night	\$14.00	\$14.00 p/hr
Day	\$5.00	\$5.00 p/hr

Decorating Main Hall—		
Night	\$14.00	\$14.00 p/hr
Day	\$5.00	\$5.00 p/hr
Decorating Lesser Hall—		
Night	\$7.00	\$7.00 p/hr
Day	\$5.00	\$5.00 p/hr
Playgroups, Brownies, Scouts etc (per 2 hr daylight session)		\$5.00

*N.B. “ Where regular all year round bookings are made by non-profit organisations (minimum of once per month) and payment is made in advance for at least three months of those bookings, a discount of 10% on the relevant charge be applied. Relevant organisations would have to already have demonstrated (by a 12 month qualifying period) or pay 12 months in advance to be eligible for this discount.

Forrestdale Hall

Functions—	Private/Commercial	Standard
Standard Bond (refundable)	\$100.00	\$100.00
Main, Lesser Hall & Kitchen		
Night	\$131.00	\$65.50
Day	\$120.00	\$60.00
Main Hall Only		
Night	\$81.00	\$40.50
Day	\$52.00	\$26.00
Main Hall & Kitchen		
Night	\$85.00	\$42.50
Day	\$72.00	\$36.00
Main Hall—Meeting Only		
Night	\$34.00	\$7.00 p/hr
Day	\$21.00	\$7.00 p/hr
Lesser Hall & Kitchen		
Night	\$76.00	\$38.00
Day	\$41.00	\$20.50
Lesser Hall Only		
Night	\$52.00	\$26.00
Day	\$41.00	\$20.50
Lesser Hall—Meeting Only		
Night	\$28.00	\$7.00 p/hr
Day	\$18.40	\$7.00 p/hr
Kitchen Only	\$16.00	\$8.00
Dancing, Aerobics, Yoga, Self Defence etc.		
Night	\$10.60	\$7.00 p/hr
Day	\$7.00	\$7.00 p/hr
Decorating		
Night	\$14.00	\$14.00
Day	\$5.00	\$5.00
After Midnight Surcharge	\$24.00 p/hr	\$24.00 p/hr
Electoral Office	\$37.00	
Playgroups, Brownies, Scouts, Guides, etc. (per 2 hr day—light session)		\$5.00
Religious Bodies—Use of Hall for Church Service		
Night		\$10.60 p/hr
Day		\$7.00 p/hr

*N.B. Where regular all year round bookings are made by non-profit organisations (minimum of once per month) and payment is made in advance for at least three months of those bookings, a discount of 10% on the relevant charge be applied. Relevant organisations would have to already have demonstrated (by a 12 month qualifying period) or pay 12 months in advance to be eligible for this discount.

Harold King Community Centre			John Dunn Hall		
Functions	Private/ Commer- cial	Standard	Functions—	Private/ Commer- cial	Standard
Standard Bond (refundable)	\$150.00	\$150.00	Standard Bond (refundable).....	\$100.00	\$100.00
Main Hall & Kitchen			Seasonal Sports Bond		\$300.00
Night	\$131.00	\$65.00	Main Hall and Kitchen—		
Day	\$106.00	\$53.00	Night	\$131.00	\$65.50
Main Hall Only			Day	\$106.00	\$53.00
Night	\$93.00	\$46.50	Main Hall Only—		
Day	\$81.00	\$40.50	Night	\$93.00	\$46.50
Main Hall, Activities & Kitchen			Day	\$81.00	\$40.50
Night	\$150.00	\$75.00	Main Hall—Meeting Only—		
Day	\$126.00	\$63.00	Night	\$52.00	
Main Hall—Meeting Only			Day	\$41.00	
Night	\$52.00	\$7.00	Kitchen—		
Day	\$41.00	p/hr	Night	\$52.00	\$26.00
Badminton—Over 2 hrs hire (both Courts)			Day	\$41.00	\$20.50
Night	\$52.00	\$26.00	Dancing, Aerobics, Yoga, Self De- fence, etc.—		
Day	\$41.00	\$20.50	Night	\$10.60	\$7.00
Badminton—Under 2 hrs hire (per Court)			Day	p/hr	p/hr
Night	\$10.60	\$10.60	Day	\$7.00	\$7.00
Day	p/hr	p/hr	Day	p/hr	p/hr
Dancing, Aerobics, Yoga, Self De- fence etc.			Decorating—		
Night	\$10.60	\$7.00	Night	\$14.00	\$14.00
Day	\$7.00	\$7.00	Day	p/hr	p/hr
Day	p/hr	p/hr	Day	\$5.00	\$5.00
Decorating			Day	p/hr	p/hr
Night	\$14.00	\$14.00	After Midnight Surcharge	\$24.00	\$24.00
Day	\$5.00	\$5.00	Day	p/hr	p/hr
Day	p/hr	p/hr	Playgroups, Brownies, Scouts, Guides, etc. (per 2 hr daylight session)		\$5.00
After Midnight Surcharge	\$24.00	\$24.00	Religious Bodies—Use of Hall for Church Services—		
Day	p/hr	p/hr	Night		\$10.60
Meeting Room (adjacent to Can- teen Servery)			Day		p/hr
Night	\$10.60	\$7.00	Day		\$7.00
Day	p/hr	p/hr	Day		p/hr
Day	\$7.00	\$7.00			
Day	p/hr	p/hr			
Activity Room 1 and Kitchen—					
Night	\$76.00	\$38.00			
Day	\$58.00	\$29.00			
Activity Room 1 Only—					
Night	\$47.00	\$23.50			
Day	\$39.00	\$19.50			
Activity Rooms 2 and 3—					
Half Day	\$13.00				
Full Day	\$21.00				
Night	\$5.00				
Day	\$4.30				
Day	p/hr				
Day	p/hr				
Activity Room 4—					
Night	\$10.60	\$7.00			
Day	p/hr	p/hr			
Day	\$7.00	\$7.00			
Day	p/hr	p/hr			
Playgroups, Brownies, Scouts Guides, etc. (per 2 hr day—light session)		\$5.00			
Day		p/hr			
Religious Bodies—Use of Hall Church Services—					
Day		\$7.00			
Day		p/hr			
Night		\$10.60			
Night		p/hr			

* N.B. Where regular all year round bookings are made by non-profit organisations (minimum of once per month) and payment is made in advance for at least three months of those bookings, a discount of 10% on the relevant charge be applied. Relevant organisations would have to already have demonstrated (by a 12 month qualifying period) or pay 12 months in advance to be eligible for this discount.

* N.B. Where regular all year round bookings are made by non-profit organisations (minimum of once per month) and payment is made in advance for at least three months of those bookings, a discount of 10% on the relevant charge be applied. Relevant organisations would have to already have demonstrated (by a 12 month qualifying period) or pay 12 months in advance to be eligible for this discount.

Karragullen Hall		
Functions—	Private Commer- cial	Standard
Standard Bond.....	\$100.00	\$100.00
Main Hall and Facilities—		
Night	\$85.00	\$42.50
Day	\$52.00	\$26.00
Main Hall Only—		
Night	\$72.00	\$36.00
Day	\$59.00	\$29.50
Main Hall—Meeting—		
Night	\$28.00	\$7.00
Day	\$18.00	\$7.00
Day		p/hr
Kitchen Only for preparation Afternoon Teas	\$15.50	\$7.80
Dancing class, Aerobics, Yoga, Self Defence, etc.—		
Night	\$10.60	\$7.00
Day	p/hr	p/hr
Day	\$7.00	\$7.00
Day	p/hr	p/hr
After Midnight Surcharge	\$24.00	\$24.00
Day	p/hr	p/hr
Decorating—		
Night	\$10.60	\$10.60
Day	p/hr	p/hr
Day	\$5.00	\$5.00
Day	p/hr	p/hr
Electoral Office	\$40.00	
Religious Bodies—Use of Hall for Church Services—		
Night		\$10.60
Night		p/hr
Night		\$7.00
Night		p/hr

Playgroups, Brownies, Scouts, Guides, etc. (per 2 hr daylight session) \$5.00 p/hr

* N.B. Where regular all year round bookings are made by non-profit organisations (Minimum of once per month) and payment is made in advance for at least three months of those bookings, a discount of 10% on the relevant charge be applied. Relevant organisations would have to already have demonstrated (by a 12 month qualifying period) or pay 12 months in advance to be eligible for this discount.

Kelmescott Hall		
Functions—	Private/Commercial	Standard
Standard Bond (refundable) Main Hall and Kitchen—	\$150.00	\$150.00
Night	\$186.00	\$93.00
Day	\$153.00	\$76.50
Main hall—		
Night	\$128.00	\$64.00
Day	\$93.00	\$46.50
Main Hall—Meeting Only—		
Night	\$58.00	\$7.00 p/hr
Day	\$44.00	\$7.00 p/hr
Kitchen Only—		
Night	\$52.00	\$26.00
Day	\$41.00	\$20.50
Changerooms Only—		
Night or Day	\$36.00	\$18.00
Badminton, Volleyball Over 2 hrs hire (all courts x 4)—		
Night	\$76.00	\$38.00
Day	\$41.00	\$20.50
Badminton, Volleyball Under 2 hrs hire (per court)—		
Night		\$10.60 p/hr
Day		\$7.00 p/hr
Dancing, Aerobics, Yoga, Self Defence, etc. (Min. 2 hrs)—		
Night	\$10.60 p/hr	\$7.00 p/hr
Day	\$7.00 p/hr	\$7.00 p/hr
Decorating—		
Night	\$14.00 p/hr	\$14.00 p/hr
Day	\$5.00 p/hr	\$5.00 p/hr
After Midnight Surcharge.....	\$24.00 p/hr	\$24.00 p/hr
Stage and Dressing Room Foyer—		
Night	\$21.00	\$10.60
Day	\$18.00	\$9.00
Religious Bodies—Use of—		
Night		\$10.60 p/hr
Day		\$7.00 p/hr
Playgrounds, Brownies, Scouts, Guides, etc. (per 2 hr daylight session)		\$5.00

*N.B. Where regular all year round bookings are made by non-profit organisations (minimum of once per month) and payment is made in advance for at least three months on those bookings, a discount of 10 per cent on the relevant charge be applied. Relevant organisations would have to already have demonstrated (by a 12 month qualifying period) or pay 12 months in advance to be eligible for this discount.

Roleystone Hall		
Functions	Private/Commercial	Standard
Standard Bond (refundable).....	\$150.00	\$150.00
Main Hall and Kitchen—		
Night	\$131.00	\$65.50
Day	\$106.00	\$58.00
Main Hall Only—		
Night	\$93.00	\$46.50
Day	\$75.00	\$37.50

	Private/Commercial	Standard
Main Hall—Meeting—		
Night	\$52.00	\$7.00 p/hr
Day	\$41.00	\$7.00 p/hr
Kitchen Only—		
Night	\$52.00	\$26.00
Day	\$41.00	\$20.50
Stage and Dressing Room for Rehearsal—		
Night	\$21.00	\$10.50
Day	\$18.00	\$9.00
Badminton, Volleyball Hire up to 2 hrs (per court)—		
Night	\$10.60 p/hr	\$10.60 p/hr
Day	\$7.00 p/hr	\$7.00 p/hr
Badminton, Volleyball Hire over 2 hrs (both courts)—		
Night	\$52.00	\$26.00
Day	\$41.00	\$20.50
Dancing Classes, Aerobics, Yoga, Self Defence (Min 2 hrs hire)—		
Night	\$10.60 p/hr	\$7.00 p/hr
Day	\$7.00 p/hr	\$7.00 p/hr
Decorating—		
Night	\$14.00 p/hr	\$14.00 p/hr
Day	\$5.00 p/hr	\$5.00 p/hr
After Midnight Surcharge.....	\$24.00 p/hr	\$24.00 p/hr
Electoral Office	\$40.00	
Playgroups, Brownies, Scouts, Guides, etc. (per 2 hr day-light session)		\$5.00
Religious Bodies—Use of Hall for Church Services—		
Night		\$10.60 p/hr
Day		\$7.00 p/hr
Meeting Room—		
Night	\$10.60 p/hr	\$7.00 p/hr
Day	\$7.00 p/hr	\$7.00 p/hr

*N.B. Where regular all year round bookings are made by non-profit organisations (minimum of once per month) and payment is made in advance for at least three months of those bookings, a discount of 10 per cent on the relevant charge be applied. Relevant organisations would have to already have demonstrated (by a 12 month qualifying period) or pay 12 months in advance to be eligible for this discount.

Roleystone Theatre		
Functions—	Private/Commercial	Standard
Standard Bond (refundable).....	\$100.00	\$100.00
Main Hall and all facilities—		
Night	\$81.00	\$40.50
Day	\$44.00	\$22.00
Foyer and Kitchen—		
Night	\$71.00	\$35.50
Day	\$35.00	\$17.50
Main Hall Only—		
Night	\$65.00	\$32.50
Day	\$28.00	\$14.00
Main Hall—Meeting Only—		
Night	\$28.00	\$7.00 p/hr
Day	\$18.00	\$7.00 p/hr
Supper Room—Meeting Only—		
Night	\$18.00	\$7.00 p/hr
Day	\$8.50	\$7.00 p/hr

	Pri- vate/Com mercial	Standard	Private/ Commer- cial	Standard
Decorating—				
Night	\$14.00			
	p/hr			
Day	\$5.00			
	p/hr			
After Midnight Surcharge	\$24.00	\$24.00		
	p/hr	p/hr		
Religious Bodies—Use of Hall for Church Services—				
Night		\$10.60		
		p/hr		
Day		\$7.00		
		p/hr		
Roleystone Choral and Dramatic Society	\$563.00			
		p/yr		
*N.B. Where regular all year round bookings are made by non-profit organisations (minimum of once per month) and payment is made in advance for at least three months of those bookings, a discount of 10 per cent on the relevant charge be applied. Relevant organisations would have to already have demonstrated (by a 12 month qualifying period) or pay 12 months in advance to be eligible for this discount.				
Halls/Pavilions at Gwynne Park, Morgan Park, Bedfordale, Creyk Park, Reg Williams				
Functions—	Private/ Commer- cial	Standard		
Standard Bond (refundable)	\$100.00	\$100.00		
Seasonal Sports Bond		\$300.00		
Social Hally Only—				
Night	\$88.00	\$44.00		
Day	\$76.00	\$38.00		
Social Hall and Kitchen—				
Night	\$100.00	\$50.00		
Day	\$88.00	\$44.00		
Kitchen Only—				
Night	\$41.00	\$20.50		
Day	\$28.00	\$14.00		
Social Hall—Meeting Only—				
Night	\$10.60	\$7.00		
	p/hr	p/hr		
Day	\$7.00	\$7.00		
	p/hr	p/hr		
Dancing, Aerobics, Yoga, Self De- fence etc.—				
Night	\$10.60	\$7.00		
	p/hr	p/hr		
Day	\$7.00	\$7.00		
	p/hr	p/hr		
Decorating—				
Night	\$14.00	\$14.00		
	p/hr	p/hr		
Day	\$5.00	\$5.00		
	p/hr	p/hr		
After Midnight Surcharge	\$24.00	\$24.00		
	p/hr	p/hr		
Playgroups, Brownies, Scouts, Guides, etc. (per 2 hr daylight session)		\$5.00		
		p/hr		
Religious Services—Use of Hall for Church Services—				
Night		\$10.60		
		p/hr		
Day		\$7.00		
		p/hr		
*N.B. Where regular all year round bookings are made by non-profit organisations (minimum of once per month) and payment is made in advance for at least three months of those bookings, a discount of 10 per cent on the relevant charge be applied. Relevant organisations would have to already have demonstrated (by a 12 month qualifying period) or pay 12 months in advance to be eligible for this discount.				

Minawarra Historic Precinct

	Private/ Commer- cial	Standard
School	\$200	\$100
	per week	per week
	\$40	\$20
	per day	per day
	\$40	\$6.60
	per night	per hour

	Private/ Commer- cial	Standard
Church—		
Weddings	\$50	
Other Hirings	\$50	
	per half day or night	
Standard Bond (refundable)	\$50	\$25
E. Aquatic Centres Charges		
Adults		\$1.20
Children		0.80
Education Concession		0.40
Adult Concession		0.90
Children Concession		0.65
Play Area Adults		0.50
Play Area Child		0.40
Aged Pensioners and Under 5 y/o		Free
Books of 20 tickets—		
Adults		\$22.50
Children		\$16.25
Books of 10 tickets—		
Adults		\$9.00
Children		\$6.50

Dated this 23rd day of September 1988.

I. K. BLACKBURN,
Mayor.J. W. FLATOW,
Town Clerk.

TOWN OF BASSENDEAN

IT is hereby notified that Coleman Ring has been appointed authorised officer to exercise powers contained in the following—

- Dog Act.
- Control of Vehicles (Off-road areas) Act 1978.
- Local Government Act 1960 and related by-laws.
- Litter Act 1979.
- Bush Fires Act 1954.
- As authorised officers of Councils by-laws and regulations.

The gazettal of Mr Kenneth Taylor is hereby cancelled.

M. R. NEWMAN,
Acting Town Clerk.

TOWN OF KALGOORLIE

THE following appointments are hereby notified for public information—

- Dennis Mervyn Bassett appointed as Building Surveyor.
- Hugh Henry Gallagher appointed as Building Inspector.
- The cancellation of the appointment of Gilbert James Pusey as Building Surveyor.

A. R. BILICZKA,
Town Clerk.

LOCAL GOVERNMENT ACT 1960

LITTER ACT 1979

DOG ACT 1976

Town of Kalgoorlie

IT is hereby notified for public information that in accordance with the abovementioned Acts, Sandra Hunt was appointed parking inspector with the Town of Kalgoorlie from 12 September 1988 with the following authority—

- an authorised officer for the purpose of parking control pursuant to section 669B, 669C and 669D of the Local Government Act 1960.

- (2) an authorised person for the purpose of litter control pursuant to section 665A and 665B of the Local Government Act 1960.
- (3) an authorised officer for the purpose of litter control pursuant to section 26 of the Litter Act 1979.
- (4) an authorised officer pursuant to section 29, 30 and 31 of the Dog Act 1976.

A. R. BILICZKA,
Town Clerk.

SHIRE OF CAPEL

Acting Shire Clerk

IT is notified for public information that Mr Ian Paul Ashdown has been appointed Acting Shire Clerk from the 26th September, to 18th November, 1988 inclusive during the leave absence of the Shire Clerk.

W. T. ATKINSON,
Shire Clerk.

SHIRE OF COLLIE

Appointment of Shire Clerk

IT is hereby notified for public information that the Council of the Shire of Collie has appointed Ian Houghton Miffing to the position of Shire Clerk as and from the 19 September 1988.

The previous appointment of Anthony Robson is hereby cancelled.

R. G. C. PILATTI,
President.

DOG ACT 1976

Shire of Coolgardie

IT is hereby notified for public information that the following people have been appointed as dog registration officers—

Donna Marie Kershaw
Kellie Marie Epis
Bruce Edward Taylor
Alan Joseph Bergin
Graham Cole-Bucktin

The appointment of Terrence Keith Olden, under the provision of the Dog Act, has been cancelled.

L. P. STRUGNELL,
Shire Clerk.

SHIRE OF COOLGARDIE

Acting Shire Clerk

IT is hereby notified for public information that Alan Bruce Wright has been appointed Acting Shire Clerk for the period 27th September to 10th October 1988 inclusive during the absence of the Shire Clerk on Annual Leave.

G. E. LITTLE,
President.

LOCAL GOVERNMENT ACT 1960

Shire of Goomalling

Fees and Charges—Council Facilities

NOTICE is hereby given that the Council at its meeting held on the 17th August 1988 adopted the following fees and charges.

1. Goomalling, Jennacubbine, Konnongorring Town Halls and Goomalling Pavilion—

	\$
Function (day)	20.00
Activity (day)	15.00
Function (night)	25.00
Activity (night)	15.00
Extra charges—	
Kitchen	6.00
After midnight	4.00
With alcohol	12.00
Setting up or rehearsals	5.00
Cabarets and balls	14.00
Concerts, travelling shows, film shows (where admission is charged)	8.00
Hire of pavilion coolroom (per day)	10.00
Paper tablecloth	current cost per metre
Meeting room Goomalling Town Hall	3.00
Where the above halls and pavilion is hired by a local medical, educational or religious body and the proceeds are for the benefit of the district and providing that the building is left in a clean and tidy condition	50% of full hire charge
Local Arts Committee functions (e.g. ballet, opera, etc.)	50% of full hire charge
Crockery, cutlery, tables and chairs for use outside shire halls and pavilion is as per the schedule available from Council Office	
2. Goomalling Oval—

Goomalling Football Club for every home game played	55.00
Training fees per night	5.00
Goomalling Junior Football Club	no charge
Goomalling Cricket Club for every home game played	10.00
School groups and sports carnivals, etc	no charge
3. Goomalling Swimming Pool—

Daily Charges—	
Adults	0.60
Children	0.30
Season Tickets—	
Adults	15.00
First child	8.00
Second child	6.00
Third child and thereafter	3.00
4. Plant and Hire Charges—

	\$ per hour
Grader	55.00
Front end loader	55.00
Trucks	30.00
Backhoe	40.00

G. W. MORRIS,
Shire Clerk.

LITTER ACT 1979

Shire of Laverton

IT is hereby notified for public information that the following persons have been appointed as authorised officers under provisions of the Litter Act 1979—

Don Renato Barba
Kathleen Mary Broderick
Lloyd Andrew Page
Noel Lesley Mason
Kenneth George Ginn
Ronald Glen Thomas

All appointments under the Litter Act prior to this notice are cancelled.

N. L. MASON,
Shire Clerk.

SHIRE OF SWAN
Authorised Officer

IT is hereby advised that Paul Taylor has been appointed authorised officer for the following purposes—

1. Local Government Act 1960
2. Bush Fires Act 1954
3. Dog Act 1976
4. Control of Vehicles (Off-road areas) Act 1978
5. Litter Act 1979

and for the purpose of control and supervision of any of the by-laws of Council, including:

1. By-laws relating to depositing and removal of refuse, rubbish, litter and disused materials.
2. By-laws relating to dogs.
3. By-laws relating to use of reserves.
4. Local Government Model By-Laws (Parking facilities) No. 19.
5. By-laws relating to street lawns and gardens.

R. S. BLIGHT,
Shire Clerk.

LOCAL GOVERNMENT ACT 1960
Shire of Laverton
Memorandum of Imposing Rate

To Whom it may concern.

AT a meeting of the Council of the Shire of Laverton held on 18th August 1988, it was resolved that the rate specified in the schedule hereunder be imposed on all rateable property applicable within the district of the municipality for the financial year ending 30th June 1989, in accordance with the provisions of the Local Government Act 1960.

Dated 19 August 1988.

M. G. THOMAS,
President.

N. L. MASON,
Shire Clerk.

Schedule of Rates
Section 538 Rates-Gas—1.25% of Gross Sales.

LOCAL GOVERNMENT ACT 1960
City of Bunbury
Notice of Intention to Borrow
Proposed Loan No. 217 of \$180 000

PURSUANT to Section 610 of the Local Government Act 1960 as amended the City of Bunbury hereby gives notice of its intention to borrow money by the sale of debentures on the following terms for the following purpose \$180 000 for a period of five years with interest at ruling Treasury Rates repayable at the Office of the Council, by ten equal half yearly instalments of Principal and Interest. Purpose: Engineering Works Plant.

Plans, Specifications and Estimates of the costs thereof are open for inspection at the office of the Council, Stephen Street, Bunbury, during normal office hours for a period of 35 days after the publication of this notice.

Dated 20th day of September, 1988.

E. C. MANEA,
Mayor.
V. S. SPALDING,
Town Clerk.

LOCAL GOVERNMENT ACT 1960
City of Bunbury

Notice of Intention to Borrow

Proposed Loan No. 218 of \$200 000

PURSUANT to Section 610 of the Local Government Act 1960 as amended the City of Bunbury hereby gives notice of its intention to borrow money by the sale of debentures on the following terms for the following purpose: \$200 000 for a period of ten years with interest at ruling Treasury Rates repayable at the Office of the Council by twenty half yearly instalments of Principal and Interest. The ruling Treasury rate of interest will be reviewed each four years during the term of the Loan. Purpose: Surf Club Building. (Part Funding).

Plans, Specifications and Estimates of the costs thereof are open for inspection at the office of the Council, Stephen Street, Bunbury, during normal office hours for a period of 35 days after the publication of this notice.

Dated this 20th day of September, 1988.

E. C. MANEA,
Mayor.

V. S. SPALDING,
Town Clerk.

LOCAL GOVERNMENT ACT 1960
City of Perth

Notice of Intention to Borrow

Proposed Loans (No. 150) of \$436 000 and (No. 151) of \$328 000

NOTICE is hereby given that the Council of the City of Perth proposes to borrow \$764 000 to be secured by the issue of debentures for the respective amounts, on the following terms and for the purposes described hereunder—

Loan No. 150—\$436 000

To repay the outstanding principal balance of Loan No. 137 borrowed on 1 November 1983. The amount borrowed by way of Loan No. 137 was \$509 000, which was to be repaid over a period of 15 years by six-monthly instalments to cover principal and interest subject to the outstanding principal being renegotiated at the expiration of the initial five-year period.

Loan No. 151—\$328 000

To repay the outstanding principal balance of Loan No. 138 borrowed on 1 November 1983. The amount borrowed by way of Loan No. 138 was \$491 000, which was to be repaid over a period of 10 years by six-monthly instalments to cover principal and interest subject to the outstanding principal being renegotiated at the expiration of the initial five-year period.

Loan No. 150 is to be repaid over a period of ten years by equal quarterly instalments of principal and interest and Loan No. 151 is to be repaid over a period of 5 years by equal quarterly instalments of principal and interest. All payments in respect of these loans will be payable at the Office of the City of Perth, Council House, 27 St. George's Terrace, Perth.

Dated 23 September 1988.

C. F. HOPKINS,
Lord Mayor.
R. F. DAWSON,
Chief Executive/Town Clerk.

LOCAL GOVERNMENT ACT 1960
Shire of Bridgetown-Greenbushes
Notice of Intention to Borrow
Proposed Loan (No. 91) of \$65 000

PURSUANT to Section 610 of the above Act, the Shire of Bridgetown-Greenbushes hereby gives notice of its intention to borrow money by the sale of debentures on the following terms and for the following purposes: \$65 000 for a period of five (5) years repayable at the office of the Lender by half yearly instalments of principal and interest. Purpose—"Purchase of Plant and Equipment".

Specifications and estimates of cost, as required by Section 609 of the Act, are available for inspection at the office of the Council during normal office hours for thirty five (35) days after publication of this notice.

Dated this 13th day of September 1988.

J. S. WRIGHT,
President.
K. L. HILL,
Shire Clerk.

LOCAL GOVERNMENT ACT 1960

Shire of Bridgetown-Greenbushes

Notice of Intention to Borrow

Proposed Loan (No. 92) of \$16 500

PURSUANT to Section 610 of the above Act, the Shire of Bridgetown-Greenbushes hereby gives notice of its intention to borrow money by sale of debentures of the following terms and for the following purposes: \$16 500 for a period of five (5) years repayable at the office of the Lender by half yearly instalments of principal and interest. Purpose—"Land Acquisition".

Specification and estimates of cost, as required by Section 609 of the Act are available for inspection at the office of the Council during normal office hours for thirty five (35) days after publication of this notice.

Dated this 13th day of September 1988.

J. S. WRIGHT,
President.
K. L. HILL,
Shire Clerk.

LOCAL GOVERNMENT ACT 1960

Shire of Bridgetown-Greenbushes

Notice of Intention to Borrow

Proposed Loan (No. 93) of \$95 000

PURSUANT to Section 610 of the above Act, the Shire of Bridgetown-Greenbushes hereby gives notice of its intention to borrow money by sale of debentures on the following terms and for the following purposes: \$95 000 for a period of ten (10) years repayable at the office of the Lender by half yearly instalments of principal and interest. Purpose—"Repairs/Renovations to Bridgetown Civic Centre".

Specifications and estimates of cost, as required by Section 609 of the Act are available for inspection at the office of the Council during normal office hours for thirty five (35) days after publication of this notice.

Dated this 13th day of September 1988.

J. S. WRIGHT,
President.
K. L. HILL,
Shire Clerk.

LOCAL GOVERNMENT ACT 1960

Shire of Yilgarn

Notice of Intention to Borrow

Proposed Loan (No. 83) of \$56 000

PURSUANT to Section 610 of the Local Government Act 1960 the Council of the Municipality of the Shire of Yilgarn hereby gives notice that it proposes to borrow money by the sale of debentures on the following terms and for the following purpose: \$56 000 for a period of 15 years repayable at the office of the Shire of Yilgarn by 30 half-yearly instalments of principal and interest. Purpose: Part cost of Medical Centre.

Plans, specifications and estimates of cost are open for inspection at the office of the Council during normal office hours for a period of 35 days from the publication of this notice.

Note: Interest rate subject to review every 2 years. Dated 23 September, 1988.

P. R. PATRONI,
President.
L. E. HILLS,
Shire Clerk.

LOCAL GOVERNMENT ACT 1960

Shire of Yilgarn

Notice of Intention to Borrow

Proposed Loan (No. 84) of \$64 000

PURSUANT to Section 610 of the Local Government Act 1960 the Council of the Municipality of the Shire of Yilgarn hereby gives notice that it proposes to borrow money by the sale of debentures on the following terms and for the following purpose: \$64 000 for a period of 15 years repayable at the office of the Shire of Yilgarn by 30 half-yearly instalments of principal and interest. Purpose: Staff Housing.

Plans, specifications and estimates of cost are open for inspection at the office of the Council during normal office hours for a period of 35 days from the publication of this notice.

Note: Interest rate subject to review every 2 years.

Dated 23 September, 1988.

P. R. PATRONI,
President.
L. E. HILLS,
Shire Clerk.

LOCAL GOVERNMENT ACT 1960

Shire of Wiluna

Notice of Intention to Borrow

Proposed Loan (No. 30) of \$45 000.00

PURSUANT to section 610 of the Local Government Act 1960 (As Amended) the Shire of Wiluna hereby gives notice that it proposes to borrow money by the sale of debentures on the following terms and conditions and for the following purpose.

Loan No. 30 for Forty Five Thousand Dollars (\$45 000.00) repayable to the Commonwealth Savings Bank, Forrest Place, Perth, by half yearly instalments of principal and interest over a period of ten (10) years at the current rate of interest for the purpose of refinancing Loan No. 16 which was originally raised for the construction of Staff Housing.

Statements as required by Section 609 of the Local Government Act 1960 (As Amended) are available for inspection at the office of the Council during normal office hours for a period of 35 days after the publication of this notice.

Dated this 23rd day of September 1988.

J. D. McLEAN,
President.
A. SUMMERS,
Shire Clerk.

LOCAL GOVERNMENT SUPERANNUATION ACT
1980-1983

Notice

Department of Local Government,
Perth, 20 September 1988.

LG: 168/80.

IT is hereby notified for public information that the Minister for Local Government has, under the provisions of the Local Government Superannuation Act 1980-1983, and on the nomination of the Country Shire Councils' Association, appointed the persons named hereunder to the Local Government Superannuation Board established under that Act—

Member—Mr I. Barrett-Lennard.
First Deputy—Mr D. Reichstein.
Second Deputy—Mr B. Donaldson.

These appointments are for the period commencing 19 September 1988 and terminating on and including 9 April 1990.

C. WILLIAMS,
Acting Secretary for Local Government.

LOCAL GOVERNMENT ACT 1960

Shire of Busselton

Loan Poll

Proposed Loan No. 165

Department of Local Government,
Perth, 15 September 1988.

LG: BN 3-8.

IT is hereby notified for general information in accordance with section 138 of the Local Government Act, that the result of a loan poll conducted by the Shire of Busselton on 10 September 1988 with respect to the above proposed loan was as follows—

Yes votes	600
No votes	829
Informal votes	48
<hr/>	
Total Votes Cast	1 477

As 16.17 per cent of the persons eligible to vote, did so vote and as the majority of those who voted were against the proposal, the raising of the loan was not approved.

T. FOWLER,
Acting Director, Local Government Services.

LOCAL GOVERNMENT ACT 1960

City of Canning

Closure of Private Street

Department of Local Government,
Perth, 21 September 1988.

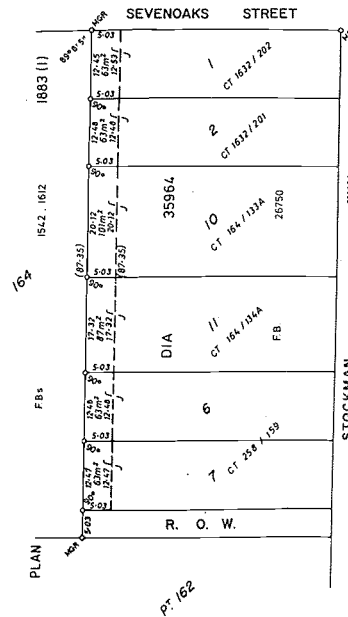
LG: CI 4-12.

IT is hereby notified for public information that the Lieutenant Governor and Deputy of the Governor has approved under the provisions of section 297A of the Local Government Act 1960, the resolution passed by the City of Canning that the private street which is described as being

portion of Canning Location 2, being portion of the land coloured brown on Plan 2395 and being portion of the land contained in Certificate of Title Volume 349 Folio 177 be closed, and the land contained therein be amalgamated with adjoining Lots 1, 2, 10, 11, 6 and 7 Stockman Way, Cannington as shown in the Schedule hereunder.

M. C. WOOD,
Secretary for Local Government.

Schedule



RETAIL TRADING HOURS ACT 1987
RETAIL TRADING HOURS (HOLIDAY RESORTS) EXEMPTION AMENDMENT
ORDER 1988

MADE by the Minister for Labour.

Citation

1. This Order may be cited as the *Retail Trading Hours (Holiday Resorts) Exemption Amendment Order 1988*.

Clause 4 amended

2. Clause 4 of the *Retail Trading Hours (Holiday Resorts) Exemption Order 1988* is amended—

- (a) by inserting after the clause designation "4." the following—
" (1) ";
- (b) by inserting after "general retail shops" the following—
" other than specified general retail shops ";
and
- (c) by inserting the following subclause—
" (2) In subclause (1)—
"specified general retail shops" means general retail shops—
(a) in, on or from which motor vehicles are sold; or
(b) in, on or from which spare parts for motor vehicles are sold by way of retail sale in conjunction with the sale of motor vehicles. "

[*Published in the Government Gazette on 2 September 1988 at p. 3461.]

Dated 21 September 1988.

GAVAN TROY,
Minister for Labour.

RETAIL TRADING HOURS ACT 1987

RETAIL TRADING HOURS EXEMPTION ORDER (No. 3) 1988

MADE by the Minister for Labour under section 5.

Citation

1. This Order may be cited as the *Retail Trading Hours Exemption Order (No. 3) 1988*.

Extended trading hours

2. Section 12 of the *Retail Trading Hours Act 1987* does not apply to the general retail shops specified in column 1 of the Schedule during the periods specified opposite and corresponding to those general retail shops in column 2 of the Schedule.

Schedule

Column 1 General retail shops	Column 2 Periods
All general retail shops in the Kokerin townsite	Saturday 24 September 1988 and Sunday 25 September 1988 between the hours of 7.30 a.m. and 10.00 p.m.

GAVAN TROY,
Minister for Labour.

RETAIL TRADING HOURS ACT 1987

RETAIL TRADING HOURS (SALE OF MEAT) CLOSING AMENDMENT ORDER 1988

MADE by the Minister for Labour.

Citation

1. This Order may be cited as the *Retail Trading Hours (Sale of Meat) Closing Amendment Order 1988*.

Clause 2A inserted

2. After clause 2 of the *Retail Trading Hours (Sale of Meat) Closing Order 1988** the following clause is inserted—

Mandurah not affected

“ 2A. This order does not apply to the locality of Mandurah. ”

[*Published in the Gazette on 2 September 1988 at p.3463.]

Dated 21 September 1988.

GAVAN TROY,
Minister for Labour.

CONSUMER AFFAIRS ACT 1971-1983

Order

I, NORMAN RICHARD FLETCHER, Commissioner for Consumer Affairs in and for the State of Western Australia being satisfied that a Consumer Affairs Authority, namely Gerald Beresford Ponsonby Peacocke, Minister for Business and Consumer Affairs in and for the State of New South Wales has by notice dated 17 August, 1988 published in the *Government Gazette* of the State of New South Wales on 2 September, 1988 prohibited the supply of goods described in the Schedule hereto. Now I, pursuant to the powers vested in me by Section 23R (4) of the Consumer Affairs Act prohibit the supply of goods specified in the Schedule.

Dated this 14th day of September 1988.

N. R. FLETCHER,
Commissioner for Consumer Affairs.

Schedule

Goods, being eye piece focal length sun filters, designed to filter ultra violet light and permit viewing of the sun, each consisting of a circular piece of dark glass encased in an annular plastic threaded fitting allowing the filter to be fitted into the eye piece of a telescope.

The maps referred to in the undermentioned determination shall be available for inspection by any person free of charge during office hours at the principal office of the Authority, as from 1 October 1988.

H. C. C. PHILLIPS,
Chairman.

Determination

The Dairy Industry Authority, acting under the powers conferred by subsection (1) (b) of section 22A of the Dairy Industry Act 1973-1983 (as amended), hereby abolishes that portion of the Metropolitan Dairy Area determined as the districts of—

MDA 084 and MDA 085

and declared under and for the purposes of said Act.

The Dairy Industry Authority, acting under the powers conferred by subsection (1) (b) of section 22A of the Dairy Industry Act 1973-1983 (as amended), hereby declares the following districts within the Metropolitan Dairy area, to be that area of land as delineated on Dairy Industry Maps so indicated—

District No.	Dairy Industry Authority Map
84	MDA 084
85	MDA 085

DAIRY INDUSTRY ACT 1973-1983

IT is hereby notified for general information that, in accordance with the provisions of subsection (1) of section 22A of the Dairy Industry Act 1973-1983 (as amended) the Dairy Industry Authority of Western Australia has made the undermentioned determination to be effective from 1 October 1988.

ERRATUM

WESTERN AUSTRALIAN MEAT MARKETING CORPORATION

WHEREAS an error occurred in the Notice published under the above heading on page 3739 of *Government Gazette* (No. 92) of 16 September 1988 it is corrected as follows.

In sub-paragraph (i) delete “164 Havercort, Mark Eric”.

EDUCATION ACT 1928
EDUCATION AMENDMENT REGULATIONS 1988

MADE by the Minister for Education.

Citation

1. These regulations may be cited as the *Education Amendment Regulations 1988*.

Principal regulations

2. In these regulations the *Education Act Regulations 1960** are referred to as the principal regulations.

[*Reprinted in the Gazette of 19 March 1971 at p. 855. For amendments to 24 August 1988 see page 220 of 1987 Index to Legislation of Western Australia.]

Regulation 168 repealed

3. Regulation 168 of the principal regulations is repealed.

Regulation 185 amended

4. Regulation 185 of the principal regulations is amended by inserting after subregulation (5) the following subregulation—

“ (5a) Subregulations (4) and (5) cease to have effect on and after 1 January 1991. ”.

CARMEN LAWRENCE,
Minister for Education.

BUILDING MANAGEMENT AUTHORITY

Tenders, closing at West Perth, at 2.30 pm on the dates mentioned hereunder, are invited for the following projects.

Tenders are to be addressed to:—

The Minister for Works,
c/o Contract Office,
Dumas House,
2 Havelock Street,
West Perth, Western Australia 6005

and are to be endorsed as being a tender for the relevant project.

The highest, lowest, or any tender will not necessarily be accepted.

Tender No.	Project	Closing Date	Tender Documents now available at
24679.....	Canning Vale and Bandyup Prisons—Supply & Installation of 300KVA Diesel Generating Plant—Relocation of 2 Existing Diesel Generating Plants.	4/10/88	BMA West Perth
24681.....	Broome District High School—Annexe—Recreational Facilities....	11/10/88	BMA West Perth BMA Derby BMA Sth Hedland

C. BURTON,
Executive Director.
Building Management Authority.

DEPARTMENT OF SERVICES

Warehouse and Distribution Branch

Tender for Top Dressing of School Grounds in Metropolitan area on behalf of the Ministry of Education

Tender No. 16/88

TENDERS are invited for top dressing of lawns and ovals at Ministry of Education schools located within a fifty (50) kilometre radius of the General Post Office, Perth.

Effective commencement date will be Monday, October 31, 1988.

Tender documents will be available from Warehouse and Distribution Branch, 23 Miles Road, Kewdale on Tuesday, September 27, 1988.

The lowest or any tender will not necessarily be accepted.

Tenders are to be addressed to the Manager, Warehouse and Distribution Branch, and be endorsed with the tender number.

Tenders close at 11.00 am on Monday, October 10, 1988.

All enquiries in regard to tender documents should be directed to Mrs H. Patterson, telephone (09) 353 0415.

L. W. GRAHAM,
Executive Director.

DEPARTMENT OF SERVICES

Warehouse and Distribution Branch

Tenders for Fertilizing School Ovals and Grassed Areas on behalf of the Ministry of Education

Tender 14/88 Metropolitan Area South of Swan River
Application Bulk and Bagged Fertilizer

Tender 15/88 Metropolitan Area North of Swan River
Application Bulk and Bagged Fertilizer

TENDERS are invited for the fertilizing of school ovals and grassed areas at schools in the metropolitan area.

Effective commencement date will be Monday, October 31, 1988. Work must be completed within four (4) weeks from the commencement date.

Tender documents will be available from Warehouse & Distribution Branch, 23 Miles Road, Kewdale, as from Tuesday, September 27, 1988.

The lowest or any tender will not necessarily be accepted.

Tenders are to be addressed to Manager, Warehouse & Distribution Branch, and be endorsed with the tender number.

Tenders close at 11.00 am on Monday, October 10, 1988.

All enquiries in regard to tender documents should be directed to Mrs H. Patterson telephone (09) 353 0415.

L. W. GRAHAM,
Executive Director.

STATE TENDER BOARD OF WESTERN AUSTRALIA

Tenders Invited

Date of Advertising	Schedule No.	Description	Date of Closing
1988			1988
Sep 16.....	524A1988.....	Articulated Loader fitted with a General Purpose Bucket of 2.3 Cubic Metre Capacity—Westrail	Oct 6
Sep 16.....	526A1988.....	Various Road Motor Vehicles (trucks and a Prime Mover)—Westrail	Oct 13
Sep 23.....	143A1988.....	Chalk, Marking (2 Year Period)—Education Department	Oct 13
Sep 23.....	527A1988.....	High Powered, Portable X-Ray Units—Royal Perth Hospital and Princess Margaret Hospital	Oct 13
Sep 16.....	525A1988.....	Eight (8) Tonne Capacity, Tractor Mounted Mobile Crane—Westrail	Oct 20
<i>Services</i>			
1988			1988
Sep 23.....	528A1988.....	Microfilming of Birth, Death and Marriage Registers—Registrar Generals Office	Oct 13
<i>Invitation to Register Interest</i>			
1988			1988
Sep 16.....	523/88.....	Scanning Electron Microscope—Energy Dispersive X-Ray Spectroscopy System and Sample Preparation Equipment—Chemistry Centre of Western Australia	Oct 6

For Sale by Tender

Date of Advertising	Schedule No.	For Sale	Date of Closing
1988			1988
Sep 9.....	511A1988.....	1984 Toyota HJ47 Land Cruiser Van (6QK 204)—Derby	Sep 29
Sep 9.....	512A1988.....	1987 Ford Falcon XF Station Wagon (MRD 9724), 1987 Ford Falcon XF Utility (MRD 9763), 1986 Ford Falcon XF Utility (MRD 9410), 1987 Nissan Navara King Cab Utility (MRD 9704), 1987 Nissan Navara 1 tonne King Cab Utility (MRD 9860) and 1986 Nissan ½ tonne King Cab Utility (MRD 9255)—Welshpool	Sep 29
Sep 9.....	513A1988.....	McDonald NBBA Steel Wheel Roller (MRD 767)—Welshpool	Sep 29
Sep 9.....	514A1988.....	Chamberlain 4080 Rubber Tyred Tractor (MRD 4613)—Welshpool	Sep 29
Sep 9.....	515A1988.....	1982 Daihatsu Crew Cab Trucks (MRD 6300) (MRD 6663)—Welshpool	Sep 29
Sep 9.....	516A1988.....	1980 International ACCO 630A Tray Top Truck (MRD 5325)—Welshpool	Sep 29
Sep 9.....	517A1988.....	Two (2) only Transportable Huts—Nedlands	Sep 29
Sep 16.....	519A1988.....	1984 Case 1490 4x2 Wheel Tractor (XQX 962)—Mundaring	Oct 6
Sep 16.....	520A1988.....	Miscellaneous Stores—Forrestfield	Oct 6
Sep 16.....	521A1988.....	1985 Nissan 720 King Cab Utility (6QD 883)—Manjimup	Oct 6
Sep 16.....	522A1988.....	1986 Commodore VL Sedan (6QG 242)—Carnarvon	Oct 6
Sep 23.....	529A1988.....	1985 Toyota Personnel Carrier (6QH 845), 1982 Toyota 4x4 Landcruiser Diesel Tray Back (6QR 133), 1986 Ford Falcon XF Station Wagon (6QH 549), 1984 Toyota 4x4 Diesel High Roof Van (6QC 050) and 1985 Toyota FJ75 4x4 Personnel Carrier (6QF 851)—Mundaring	Oct 13
Sep 23.....	530A1988.....	John Deere 670A Grader (MRD 5530)—Geraldton	Oct 13

Tenders, addressed to the Chairman, State Tender Board, 815 Hay Street, Perth, 6000 will be received for the abovementioned tenders until 10.00 am on the date of closing.

Tenders must be properly endorsed on envelopes otherwise they are liable to rejection.

Tender forms and full particulars may be obtained on application at the Tender Board Office, 815 Hay Street, Perth and at points of inspection.

No Tender necessarily accepted.

L. W. GRAHAM,
Chairman, State Tender Board.

Accepted Tenders

Schedule No.	Particulars	Contractor	Rate
<i>Supply and Delivery</i>			
27A1988	Clothing, Waterproof (1 Year Period)—Various Govt Depts.	Protector Safety Pty Ltd	Details on Request
350A1988	Dental Supplies (1 Year Period)—Various Govt Depts.	Rudolf Gunz & Co. (item 22)	\$4.33 ea
453A1988	Various Pieces of Reproduction Equipment—Education Dept.	Various.....	Details on Request
454A1988	Press Printing, Flexographic—Education Dept.	Nelson McDonald Graphics Pty Ltd	\$40 000
456A1988	Folding Machine, Paper Cutter, Paper—Education Dept.	Seligson & Clare.....	\$42 000
		Seligson & Clare.....	\$48 000

STATE TENDER BOARD OF WESTERN AUSTRALIA—*continued**Accepted Tenders—continued*

Schedule No.	Particulars	Contractor	Rate
<i>Purchase and Removal</i>			
478A1988	1986 Ford Falcon XF Panel Van (recall) (6QF 384) at Karratha	East Side Cars.....	\$8 026
501A1988	1985 Subaru 4x4 1.8L Station Wagon (6QE 958) at Ludlow	Koombana Car Sales.....	\$10 696
504A1988	1985 Nissan Patrol Tray Back (Turbo, Diesel) (6QF 045)	Brents Car Mart.....	\$10 659
	1985 Nissan Patrol 4x4 (Turbo, Diesel) (6QK 505)	Brents Car Mart.....	\$13 759
	1985 Nissan Bluebird Station Wagon (6QG 127)	Brents Car Mart.....	\$9 659
505A1988	1985 Nissan Patrol 4x4 Tray Back (6QF 014) at Mundaring	Julian Car Co.....	\$9 500
	1985 Toyota Hilux 4x4 Xtra Cab (6QF 102)	Windmill Autos.....	\$12 132
	1985 Toyota 4x4 Personnel Carrier (6QG 013)	Brents Car Mart.....	\$13 559
	1985 Toyota 4x4 Personnel Carrier (6QG 188)	Prestige Toyota.....	\$16 871
	1985 Nissan 4x4 King Cab (6QE 835)	East Side Cars.....	\$9 386
	1985 Nissan 4x2 King Cab Utility (6QF 261)	All Tenders Declined	
506A1988	1985 Nissan 4x2 King Cab Utility (6QD 792) at Mundaring	Chamus Holdings.....	\$6 888
	1986 Ford Falcon XF Station Wagon (6QG 960)	G. Willmott.....	\$11 547
	1985 Ford Falcon XF Station Wagon (6QE 543)	Olympic Motor Co.	\$10 361
	1986 Nissan Pintara Station Wagon (6QI 512)	Chamus Holdings.....	\$12 588
	1986 Toyota Hilux 4x4 Xtra Cab Well Body (6QI 262)	Windmill Autos.....	\$13 257
507A1988	1985 Toyota Hilux 4x4 Xtra Cab (6QG 042)	Brents Car Mart.....	\$11 259
	1984 Toyota Hilux 4x4 Xtra Cab Well Body (6QC 671) at Mundaring	Australian Auto Auctions	\$10 799
	1985 Nissan 4x2 King Cab Utility (6QD 902)	Brents Car Mart.....	\$7 878
	1985 Nissan 4x2 King Cab Utility (6QD 787)	Chamus Holdings.....	\$6 868
	1986 Ford Falcon XF Panel Van (6QF 571)	Olympic Motor Co.	\$8 341
	1981 Honda ATC 110 All Terrain Motor Cycle	Chamus Holdings.....	\$850
	1984 Nissan Patrol 4x4 Tray Back (6QC 131)	Brents Car Mart.....	\$9 735
	1983 Mitsubishi L300 Express Bus (XQS 754) at Mundaring	East Side Cars.....	\$7 886
<i>Cancellation of Contract</i>			
442A1988	(Item 3) 1984 Nissan 4x4 Tray Top (Diesel) (XQY 906) at Bunbury (Re-awarded to Australian Auto Auctions)	Julian Car Co.....	\$10 001 \$8 778

MAIN ROADS DEPARTMENT

Tenders

Tenders are invited for the following projects.

Tender documents are available from the Clerk in Charge, Orders Section, Ground Floor, Main Roads Department, Waterloo Crescent, East Perth.

Tender No.	Description	Closing Date 1988
79/88.....	Asphalt surfacing of bridge decks on the Australind Bypass-Bunbury Division.....	4 October

Acceptance of Tenders

Contract No.	Description	Successful Tenderer	Amount
1/88.....	Sealing of various roads in the Kimberley, Pilbara, Carnarvon and Geraldton Divisions	Spraypave Pty Ltd.....	\$ 1 293 891.50
30/88.....	Fencing on the Great Northern Highway, Ellendale Section	L. J. Sherlock	16 661.60
83/88.....	Manufacture, testing and delivery of laminated elastomeric bridge bearings for Koombana Bridge No 1319, Bunbury	Mackay Rubber Industries Pty Ltd	5 432.00

APPOINTMENTS

Under Section 6 of the Registration of Births, Deaths and Marriages Act, 1961-1979

Registrar General's Office,
Perth, 16th September 1988.

THE following appointments have been approved—

R.G. No. 1/88—Mr Anthony Thomas Bullen has been appointed as District Registrar of Births, Deaths and Marriages for the Mount Margaret Registry District to maintain an office at Leonora during the absence of Mr J. G. Hayles. This appointment dated from 12th September 1988 to 21st October 1988.

R.G. No. 1/88—Mr Gavin Trevor Cotterell has been appointed as District Registrar of Births, Deaths and Marriages for the Perth Registry District to maintain an office at Perth during the absence on leave of Mr L. J. O'Hara. This appointment dated from 19th September 1988 to 23rd September 1988.

R.G. No. 1/88—Mr Kim Ashley Butler has been appointed as District Registrar of Births, Deaths and Marriages for the Broome Registry District to maintain an office at Broome vice Mr G. J. Ferguson. This appointment dates from 27th September 1988.

R.G. No. 1/88—Mr Garry Kim Hardie has been appointed as District Registrar of Births, Deaths and Marriages for the East Coolgardie Registry District to maintain an office at Kalgoorlie during the absence on leave of Mr P. J. Dama. This appointment dates from 27th September 1988 to 6th October 1988.

D. G. STOCKINS,
Registrar General.

REGISTRATION OF BIRTHS, DEATHS AND MARRIAGES ACT 1961-1979

Appointments

IT is hereby published for general information that I have, pursuant to Section 6 of the Registrations of Births, Deaths and Marriages Act 1961-1979, appointed Richard Henry Tarrant to be a Registration Officer from 19th September 1988.

D. G. STOCKINS,
Registrar General.

MINING ACT 1978

Cancellation of Exemption

PURSUANT to the powers conferred on me by Section 19 (1) (b) of the Mining Act 1978 I hereby give notice that the Instrument of Exemption dated 7 December 1984 pertaining to Part IV of the Mining Act 1978 and to all the Crown land (not then being Crown land that was the subject of a mining tenement or an application therefor) contained in the area described in the *Government Gazette* dated 14 December 1984 is hereby varied by cancelling that portion identical to Mining Lease 47/196 described hereunder.

Description of Area

Three Creek

Starting point being 1100 metres on bearing 110° from Neerambah Spring, thence—

1000 metres @ 120°

300 metres @ 210°

1000 metres @ 300°

300 metres @ 30°

back to starting point.

Dated this 13th day of September 1988.

JEFF CARR,
Minister for Mines.

MINING ACT 1978-1983

Notice of Application for an Order for Forfeiture

Department of Mines,
Meekatharra, 23 September 1988.

IN accordance with Regulation 49 (2) (c) of the Mining Act 1978-1983, notice is hereby given that unless the rents due on the undermentioned Prospecting Licences are paid before 10.00 am on 26 October 1988 the licences are liable to forfeiture under the provisions of Section 96 (1) (a) for breach of covenant, viz. non payment of rent.

S. MALLEY,
Warden.

To be heard in the Warden's Court, Meekatharra on 26 October 1988.

MURCHISON MINERAL FIELD

Meekatharra District

P51/474—Bell, Andrew.

P51/475—Boyd, James Curwen.

P51/490—Boyd, James Curwen.

P51/491—Boyd, James Curwen.

P51/492—Boyd, James Curwen.

P51/493—Boyd, James Curwen.

P51/630—Freaun, Geoffrey Norman.

P51/977—Mowana Holdings Pty Ltd.

P51/1027—Hayward, Bernard John; Hayward, Evelyn Grace.

P51/1028—Hayward, Bernard John; Hayward, Evelyn Grace.

P51/1038—Schleicher, John Charles; Lea, Matthew David.

P51/1039—Schleicher, John Charles; Lea, Matthew David.

PEAK HILL MINERAL FIELD

P52/166—Smith, Ian Gerard; Smith, Faye Enid.

P52/252—Novak, John; Novak, Vaclav Jaroslav.

P52/288—Sabor Pty Ltd.

P52/289—Sabor Pty Ltd.

P52/290—Sabor Pty Ltd.

P52/291—Sabor Pty Ltd.

P52/300—Hansen, Edward Norman; Blackman, Garry Clifford.

P52/303—Fling, Warwick John; Renes, Neeltje Elizabeth.

EAST MURCHISON MINERAL FIELD

Wiluna District

P53/409—Brosnan, Allan Neville; Brosnan, Matthew Vincent.

P53/410—Brosnan, Allan Neville; Brosnan, Matthew Vincent.

MINES DEPARTMENT

For Sale by Tender

Schedule No.	Details	Closing Date 1988
4/88.....	Surplus equipment at the Mines Department Drilling Branch, Harris Street, Carlisle. Inspection can be made at the above address between the hours of 8.00 am and 3.30 pm Monday to Friday. For further information telephone 362 3211.	11 October

D. R. KELLY,
Director General of Mines.

COMPANIES (WESTERN AUSTRALIA) CODE
POOLES FISHERIES PTY. LTD. (In Liquidation)

Notice that a Members Winding Up Resolution passed.

NOTICE is hereby given in accordance with Section 392 (2) of the Companies (Western Australia) Code that at an Extraordinary General Meeting of Pooles Fisheries Pty. Ltd. duly convened and held on the 23rd August, 1988 the following Special Resolution was duly passed:

That the Company be wound up voluntarily.

Dated this 14th day of September, 1988.

HANS RICHARD MOONEN,
Liquidator.

COMPANIES (WESTERN AUSTRALIA) CODE
Special Resolution

NOTICE is hereby given that at an extraordinary general meeting of Dinroy Pty Limited held at 4-8 Waters Road, Neutral Bay on 15th August 1988 at 10.00 am the following special resolution was duly passed.

That the company be wound up voluntarily and that Archibald William Mitchell of 17 Lynbarra Avenue, St. Ives be appointed Liquidator of the Company.

Dated this 15th day of August 1988.

D. B. THOMSON,
Director.

NOTICE OF DISSOLUTION OF PARTNERSHIP

NOTICE is hereby given that the partnership previously subsisting between Kathleen Anne Graham and Wayne Ridley was dissolved on the 28th July, 1988.

SLEE ANDERSON & PIDGEON,
Barristers and Solicitors.

TRUSTEES ACT 1962

Florence May Hewitt formerly of 11 Holmfirth Street, Mt Lawley in the State of Western Australia, late of Home of Peace, Walter Road, Inglewood in the said State, Widow, deceased.

CREDITORS and other persons having claims (to which Section 63 of the Trustee Act 1962 relates) in respect of the estate of the deceased who died on the 28th day of March, 1988 at Inglewood, are required by the Trustees Andrea Frances Lace of 205 Eighth Avenue, Inglewood, Solicitor and Michael Lyndon Millstead of 40 Kanimbla Road, Nedlands, Solicitor, to send particulars of their claims to them by the 24th day of October 1988 after which date the Trustee may convey or distribute the assets having regard only to the claims of which they then have notice.

A. F. LACE and M. L. MILLSTEED,
c/o Millstead Grasso, 1st Floor,
95 St George's Terrace, Perth.

TRUSTEES ACT 1962

Notice to Creditors

WEST AUSTRALIAN TRUSTEES LIMITED of 135 Saint Georges Terrace, Perth, requires creditors and claimants and other persons having claims (to which Section 63 of the Trustees Act 1962 relates) in respect of the Estate of the undermentioned deceased persons, to send particulars of their claims to us by the date stated hereunder, after which date the company may convey or distribute the assets, having regard only to the claims of which it then has notice.

Claims for the following expire one month after the date of publication hereof.

Baker, Mary Elizabeth, late of 58 Elizabeth Street, North Perth, Widow, died 1/9/88.

Kealy, Michael Robin, late of 169 Gregory Street, Wembley, Bank Officer, died 11/8/88.

Montgomery, Vinetta Thelma, late of Charles Jenkins Hospital, Rowethorpe, Bentley, Widow, died 1/9/88.

Norris, Arthur George, late of 3 Elstree Court, Lynwood, Retired Library Attendant, died 18/7/88.

Trevena, Edward George, late of 253 Albert Street, Balcatta, Retired Wood Machinist, died 29/7/88.

Dated at Perth this 19th day of September, 1988.

L. C. RICHARDSON,
Chief Executive.

TRUSTEES ACT 1962

CREDITORS and other persons having claims (to which section 63 of the Trustees Act 1962-1968 relates) in respect of the undermentioned deceased persons are required to send particulars of their claims to the Executors of care of Kott Gunning, 22 St George's Terrace, Perth by the 28th October 1988 after which date the Trustees may convey or distribute the assets having regard only to the claims of which notice has been given.

Surname; Given names; Address; Occupation; Date of death.
Brownlow; Theresa; 41 Golfview Street, Yokine WA; Nurse; 13/5/88.

Gabrielli; Alfredo; 9 Lagoon Place, Beldon WA; Mechanical Fitter; 10/6/88.

Fell; Ivern Elmer; 272 Cape Street, Yokine WA; Cinema Projectionist; 8/12/87.

Brown; Clifford John; Midland Nursing Home; Van Driver; 1/7/88.

TRUSTEES ACT 1962

Notice to Creditors and Claimants

CREDITORS and other persons having claims (to which Section 63 of the Trustees Act relates) in respect of the Estates of the undermentioned deceased persons are required to send particulars of their claims to me on or before the 24th day of October 1988, after which date I may convey or distribute the assets, having regard only to the claims of which I then have notice.

Aguis, Joseph, late of Skye Nursing Home, 13 Steven St, Fremantle, died, 23/8/88.

Bidstrup, Edward Hopetoun, late of 19B Rocket Vale, Paddbury, died 6/8/88.

Cardile, Carmelo, late of Flat 1, 144 North Beach Drv, Osborne Park, died 5/8/87.

Corcoran, Norma, late of 58 Moray Ave, Floreat Park, died 25/8/88.

D'Alton, John Kingsley, late unit 6, 25 Gardner St, Como, died 17/8/88.

Dyson, Violet, late of 8 Bailey Circle, Rossmoyne, died 1/9/88.

Glasson, Myra Florence, late of Unit 2/32 Eastbourne Cres, Nollamara, died 21/7/88.

Gribble, Mary Christina, late of 68 Charles St, Midland, died 5/9/88.

Groves, Ida Muriel, late of 32/38 Wallana Drive, Karawara, died 8/9/88.

Hamling, Richard, late of 57 Kathleen St, Bassendean, died 26/8/88.

Hancock, Albert Edward, late of Unit 10, Parry House, Warlingham Drv, Lesmurdie, died 5/9/88.

Hansen, Joan, late of Victoria Park, Nursing Home, 38 Alday St, Victoria Park, died 6/8/88.

Heenan, John Francis, late of 14 Thomas St, South Fremantle, died 20/7/88.

Heil, Harold, late of 25 Ranelagh Cres, South Perth, died 5/8/88.

Hoskins, Maggie May, late of 10 Rathay St, Victoria Park, died 4/9/88.

King, Esme, late of 15 Crystal Brook St, Dianella, died 23/8/88.

Klumpes, Adrianus Cornelis, late of Lakeside Villas 10/2 Lewington Gdns, Bibra Lake, died 3/9/88.

Matheson, Kenneth Alexander, late of 15 Blair St, Karrinyup, died 12/8/88.

Nankivell, Annie Veronica, late of Parry House, 74 Warlingham Drv, Lesmurdie, died 4/8/88.

Peters, Jeff, late of 26A Staton Rd, East Fremantle, died 9/8/88.

Stein, Peter Wayne, late of Shell Roadhouse, Coolgardie, died 10/7/88.

Senior, Casely Milnes, late of 12 Ungaroo Rd, Balga, died 17/2/88.

Somers, Doreen May, formerly of 45 Purslowe St, Mt Hawthorn, late of St George's Nursing Home, Mount Lawley, died 20/8/88.

Stubbs, Percival, late of 58 Hooley Rd, Midland, died 12/9/88.

Thompson, Mary Ellen, late of Home of Peace, Thomas St, Subiaco, died 9/8/88.

White, Alfred Thomas, late of 174 Hillsborough Drive, Nollamara, died 23/8/88.

White, Lillian May, late of 5/239 Barker Rd, Subiaco, died 16/8/88.

Williamson, Edward Robert, late of 23B Fitzgerald Rd, Morley, died 12/8/88.

Williamson, Leonard, late of 81 Edgcumbe St, Como, died 31/8/88.

Dated this 19th day of September 1988.

A. J. ALLEN,
Public Trustee,
Public Trust Office,
565 Hay Street,
Perth.



22 STATION STREET, WEMBLEY

Instant Printing "While You Wait"
Courier Pick-up and Delivery Service

TELEPHONE: 381 3111 EXT. 247

STATISTICS

1986

GENERAL ELECTIONS

\$4.30 COUNTER SALES

MAILED PLUS POSTAGE ON 500 GRAMS

NOTICE

GOVERNMENT GAZETTE ADVERTISING CHARGES

Deceased Estate Notices, per Estate—
\$10.50

Real Estate and Business Agents and
Finance Brokers Licences, Per No-
tice—\$21.00

All other Notices

Per Column Centimetres—\$2.20

Minimum Charge—\$10.50


AVAILABLE NOW!

**METRO STREET
DIRECTORY**

\$12.95

**TRAVELLERS
ATLAS**

\$8.50



Department of Land Administration
CENTRAL MAP AGENCY

CATHEDRAL AVENUE, PERTH, W.A. 6000

(09) 323 1344

DISCOUNTED RATE AVAILABLE
FOR PURCHASES OF 10 OR MORE

STATE TAXATION DEPARTMENT

**NOTICE TO ALL OWNERS OF
LAND OR PROPERTY IN W.A.**

LAND TAX

**ANNUAL RETURNS ARE
NOT REQUIRED FOR
1988/89**

THE DEPARTMENT WILL ISSUE ASSESSMENT
NOTICES TO PROPERTY OWNERS BASED
ON REGISTERED LAND HOLDINGS AS AT
30 JUNE 1988.

COMMISSIONER OF STATE TAXATION.

**TABLE OF SHORT TITLES
OF ACTS PASSED IN THE
SECOND SESSION OF
THE THIRTY-SECOND
PARLIAMENT (1987)**

- Acts Amendment and Repeal (Gaming) Act 1987 (No. 74)—\$1.80.
- Acts Amendment (Arts Representation) Act 1987 (No. 75)—50 cents.
- Acts Amendment (Building Societies and Credit Unions) Act 1987 (No. 120)—\$1.50.
- Acts Amendment (Casino Control) Act 1987 (No. 44)—50 cents.
- Acts Amendment (Child Care Services) Act 1987 (No. 105)—50 cents.
- Acts Amendment (Corrective Services) Act 1987 (No. 47)—50 cents.
- Acts Amendment (Electoral Reform) Act 1987 (No. 40)—\$1.80.
- Acts Amendment (Financial provisions of regulatory bodies) Act 1987 (No. 77)—50 cents.
- Acts Amendment (Grain Marketing) Act 1987 (No. 112)—50 cents.
- Acts Amendment (Imprisonment and Parole) Act 1987 (No. 129)—\$1.20.
- Acts Amendment (Land Administration) Act 1987 (No. 126)—\$1.20.
- Acts Amendment (Legal Practitioners, Costs and Taxation) Act 1987 (No. 65)—80 cents.
- Acts Amendment (Meat Industry) Act 1987 (No. 110)—50 cents.
- Acts Amendment (Occupational Health, Safety and Welfare) Act 1987 (No. 41)—50 cents.
- Acts Amendment (Parliamentary Superannuation) Act 1987 (No. 103)—50 cents.
- Acts Amendment (Port Authorities) Act 1987 (No. 98)—80 cents.
- Acts Amendment (Public Service) Act 1987 (No. 113)—\$1.50.
- Acts Amendment (Retail Trading Hours) Act 1987 (No. 114)—50 cents.
- Acts Amendment (Totalisator Agency Board Betting) Act 1987 (No. 125)—50 cents.
- Acts Amendment (Water Authority Rates and Charges) Act 1987 (No. 24)—\$1.50.
- Alumina Refinery Agreements (Alcoa) Amendment Act 1987 (No. 86)—80 cents.
- Appropriation (Consolidated Revenue Fund) Act 1987 (No. 118)—80 cents.
- Appropriation (General Loan and Capital Works Fund) Act 1987 (No. 116)—50 cents.
- Associations Incorporation Act 1987 (No. 59)—80 cents.
- Betting Control Amendment Act 1987 (No. 6)—50 cents.
- Betting Control Amendment Act (No. 2) 1987 (No. 78)—50 cents.
- Bills of Sale Amendment Act 1987 (No. 102)—50 cents.
- Blood Donation (Limitation of Liability) Amendment Act 1987 (No. 52)—50 cents.
- Boxing Control Act 1987 (No. 2)—80 cents.
- Bread Amendment Act 1987 (No. 109)—50 cents.
- Bunbury Port Authority Amendment Act 1987 (No. 53)—50 cents.
- Bush Fires Amendment Act 1987 (No. 8)—50 cents.
- Business Franchise (Tobacco) Amendment Act 1987 (No. 39)—50 cents.
- Censorship of Films Amendment Act 1987 (No. 18)—50 cents.
- Chattel Securities Act 1987 (No. 101)—80 cents.
- Child Welfare Amendment Act (No. 2) 1987 (No. 127)—50 cents.
- Constitution Act Amendment Act 1987 (No. 51)—50 cents.
- Criminal Code Amendment Act (No. 2) 1987 (No. 106)—50 cents.
- Criminal Investigation (Extra-territorial Offences) Act 1987 (No. 67)—50 cents.
- Declarations and Attestations Amendment Act 1987 (No. 10)—50 cents.
- Dog Amendment Act 1987 (No. 23)—80 cents.
- Door to Door Trading Act 1987 (No. 7)—50 cents.
- Door to Door Trading Amendment Act 1987 (No. 94)—50 cents.
- Electoral Act (Commencement of Amendments) Act 1987 (No. 1)—50 cents.
- Electoral Distribution (Rottnest Island) Amendment Act 1987 (No. 76)—50 cents.
- Electoral (Procedures) Amendment Act 1987 (No. 79)—\$1.20.
- Evidence Amendment Act 1987 (No. 66)—50 cents.
- Factories and Shops Amendment Act 1987 (No. 81)—50 cents.
- Fair Trading Act 1987 (No. 108)—\$2.20.
- Family Court Amendment Act 1987 (No. 19)—80 cents.
- Financial Institutions Duty Amendment Act 1987 (No. 31)—50 cents.
- Firearms Amendment Act 1987 (No. 70)—50 cents.
- Fisheries Adjustment Schemes Act 1987 (No. 57)—50 cents.
- Fisheries Amendment Act (No. 2) 1987 (No. 104)—50 cents.
- Gaming Commission Act 1987 (No. 50)—\$2.80.
- Gold Banking Corporation Act 1987 (No. 99)—\$1.50.
- Government Employees' Housing Amendment Act 1987 (No. 62)—50 cents.
- Government Employees' Superannuation Act 1987 (No. 25)—\$1.50.
- Government Railways Amendment Act 1987 (No. 16)—50 cents.
- Great Southern Development Authority Act 1987 (No. 9)—80 cents.
- Health Amendment Act 1987 (No. 80)—\$1.80.
- Housing Loan Guarantee Amendment Act 1987 (No. 85)—50 cents.
- Human Tissue and Transplant Amendment Act 1987 (No. 5)—50 cents.
- Industrial Relations Amendment Act (No. 4) 1987 (No. 119)—50 cents.
- Iron Ore (Channar Joint Venture) Agreement Act 1987 (No. 61)—\$1.20.
- Iron Ore (Cleveland-Cliffs) Agreement Amendment Act 1987 (No. 87)—50 cents.
- Iron Ore (Hamersley Range) Agreement Amendment Act 1987 (No. 27)—50 cents.
- Iron Ore (Hamersley Range) Agreement Amendment Act (No. 2) 1987 (No. 60)—50 cents.
- Iron Ore (Mount Bruce) Agreement Amendment Act 1987 (No. 26)—50 cents.
- Judges' Salaries and Pensions Amendment Act 1987 (No. 82)—50 cents.
- Jurisdiction of Courts (Cross-vesting) Act 1987 (No. 68)—80 cents.
- Legislative Review and Advisory Committee Repeal Act 1987 (No. 45)—50 cents.
- Liquor Amendment Act 1987 (No. 34)—80 cents.
- Loan Act 1987 (No. 117)—50 cents.
- Local Courts Amendment Act 1987 (No. 11)—50 cents.

- Local Courts Amendment (No. 2) 1987 (No. 92)—50 cents.
- Local Government Amendment Act 1987 (No. 42)—80 cents.
- Marketing of Eggs Amendment Act 1987 (No. 122)—50 cents.
- Metropolitan Market Amendment Act 1987 (No. 29)—50 cents.
- Minerals and Energy Research Act 1987 (No. 89)—\$1.20.
- Mines Regulation Amendment Act 1987 (No. 64)—50 cents.
- Mining Amendment Act 1987 (No. 12)—50 cents.
- Motor Vehicle Drivers Instructors Amendment Act 1987 (No. 49)—50 cents.
- Motor Vehicle (Third Party Insurance) Amendment Act 1987 (No. 107)—50 cents.
- Occupational Health, Safety, and Welfare Amendment Act 1987 (No. 43)—\$1.20.
- Occupational Health, Safety, and Welfare Amendment Act (No. 2) 1987 (No. 55)—50 cents.
- Pay-roll Tax Amendment Act 1987 (No. 97)—50 cents.
- Pay-roll Tax Assessment Amendment Act 1987 (No. 96)—50 cents.
- Petroleum Amendment Act 1987 (No. 90)—50 cents.
- Pigment Factory (Australind) Agreement Amendment Act 1987 (No. 28)—50 cents.
- Pollution of Waters by Oil and Noxious Substances Act 1987 (No. 14)—\$5.00.
- Prevention of Cruelty to Animals Amendment Act 1987 (No. 36)—50 cents.
- Public and Bank Holidays Amendment Act 1987 (No. 71)—50 cents.
- Reserves and Land Revestment Act 1987 (No. 46)—50 cents.
- Reserves and Land Revestment Act (No. 2) 1987 (No. 124)—50 cents.
- Residential Tenancies Act 1987 (No. 128)—\$1.50.
- Retail Trading Hours Act 1987 (No. 123)—80 cents.
- Road Traffic Amendment Act (No. 2) 1987 (No. 121)—50 cents.
- Rottneest Island Authority Act 1987 (No. 91)—80 cents.
- Salaries and Allowances Amendment Act 1987 (No. 13)—50 cents.
- Sheep Lice Eradication Fund Act 1987 (No. 35)—50 cents.
- Silicon (Picton) Agreement Act 1987 (No. 93)—80 cents.
- Small Business Guarantees Amendment Act 1987 (No. 56)—50 cents.
- Soil Fertility Research Amendment Act 1987 (No. 58)—50 cents.
- Solar Energy Research Amendment Act 1987 (No. 88)—80 cents.
- Stamp Amendment Act 1987 (No. 33)—\$1.20.
- Stamp Amendment Act (No. 2) 1987 (No. 100)—50 cents.
- State Energy Commission Amendment Act 1987 (No. 30)—50 cents.
- Stock (Brands and Movement) Amendment Act 1987 (No. 3)—50 cents.
- Superannuation and Family Benefits Amendment Act 1987 (No. 17)—50 cents.
- Supply Act 1987 (No. 38)—50 cents.
- Taxi-car Control Amendment Act 1987 (No. 63)—50 cents.
- Technology Development Amendment Act 1987 (No. 32)—50 cents.
- The Rural and Industries Bank of Western Australia Act 1987 (No. 83)—80 cents.
- Totalisator Regulation Amendment Act 1987 (No. 4)—50 cents.
- Transport Co-ordination Amendment Act 1987 (No. 115)—50 cents.
- Transport Co-ordination Amendment Act (No. 2) 1987 (No. 95)—50 cents.
- Treasurer's Advance Authorization Act 1987 (No. 37)—50 cents.
- Trustee Companies Act 1987 (No. 111)—\$1.20.
- Trustees Amendment Act 1987 (No. 84)—50 cents.
- Valuation of Land Amendment Act 1987 (No. 20)—50 cents.
- Video Tapes Classification and Control Act 1987 (No. 73)—80 cents.
- Water Authority Amendment Act 1987 (No. 48)—50 cents.
- Waterfront Workers (Compensation for Asbestos Related Diseases) Amendment Act 1987 (No. 22)—50 cents.
- Western Australian Marine Amendment Act 1987 (No. 15)—50 cents.
- Western Australian Water Resources Council Amendment Act 1987 (No. 72)—50 cents.
- Wills Amendment Act 1987 (No. 69)—50 cents.
- Workers' Compensation and Assistance Amendment Act 1987 (No. 21)—50 cents.

**THE PARLIAMENT
OF
WESTERN
AUSTRALIA
DIGEST 1986
No. 14**

Compiled in the Offices of the
Clerk of the Legislative Assembly,
Parliament House,
Perth,
Western Australia

ISSN 0312-6862

Price \$1.20 mailed plus postage on 250 grams

**REPORT OF THE
INTERIM INQUIRY INTO
ABORIGINAL DEATHS IN
CUSTODY**

JANUARY 1988

Chairman—Philip Vincent

Prices:—

Counter Sales \$6.00

Mailed plus postage on 400 grams

1986 REPRINTED ACTS

Optical Dispensers Act, reprinted 21/1/86—50 cents.
 Hire Purchase Act 1959, reprinted 5/2/86—\$1.60.
 Finance Brokers Control Act, reprinted 2/4/86—\$1.60.
 Marine Stores Act 1902, reprinted 7/5/86—50 cents.
 Building Societies Act 1976, reprinted 14/4/86—\$2.60.
 Electoral Act 1907, reprinted 16/6/86—\$3.20.
 Fisheries Act 1905, reprinted 15/7/86—\$2.20.
 Administration Act 1903, reprinted 17/6/86—\$1.60.
 Aboriginal Affairs Planning Authority Act 1972, reprinted 30/7/86—\$1.20.
 Evidence Act 1906, reprinted 14/8/86—\$2.20.
 W.A. Turf Club Act 1892 P. Act, reprinted 18/8/86—80 cents.
 W.A. Mint Act 1970, reprinted 6/10/86—\$1.60.
 Community Services Act 1972, reprinted 15/10/86—90 cents.
 Liquor Act 1970, reprinted 30/10/86—\$3.60.
 Rights In Water and Irrigation Act 1914, reprinted 23/10/86—\$1.90.
 Fire Brigades Act 1942, reprinted 18/9/86—\$1.90.
 Lotteries Control Act, reprinted 24/6/86—\$1.30.
 Parliamentary Papers Act, reprinted 8/8/86—50 cents.
 Poisons Act, reprinted 18/11/86—\$2.50.
 Small Claims Tribunal Act, reprinted 9/6/86—80 cents.
 Stock Brands and Movement Act, reprinted 16/9/86—\$1.30.
 Supreme Court Act, reprinted 25/7/86—\$2.30.

1987 REPRINTED ACTS

District Court of Western Australia Act 1969, reprinted 12/2/87—\$1.60.
 Financial Administration and Audit Act 1985, reprinted 4/3/87—\$2.00.
 Payroll Tax Act 1971, reprinted 2/2/87—50 cents.
 Sale of Tobacco Act 1917, reprinted 19/2/87—50 cents.
 Workers Compensation and Assistance Act 1981, reprinted 6/2/87—\$3.60.
 Transport Co-ordination Act 1966, reprinted 6/3/87—\$2.30.
 Property Law Act 1969, reprinted 17/3/87—\$2.30.
 State Energy Commission Act, reprinted 21/5/87—\$2.50.

Roman Catholic Church Property Act 1911, reprinted 28/7/87—50 cents.
 Roman Catholic Church Property Act Amendment Act 1912, reprinted 28/7/87—50 cents.
 Election of Senators Act 1903, reprinted 13/7/87—50 cents.
 Fremantle Prison Site Act 1902, reprinted 20/7/87—50 cents.
 Business Franchise (Tobacco) Act 1975, reprinted 20/8/87—\$1.20.
 Legal Aid Commission Act 1976, reprinted 14/8/87—\$1.90.
 Main Roads Act, reprinted 10/9/87—\$1.60.
 Liquor Act Corrigendum, printed 10/9/87—50 cents.

WESTERN AUSTRALIA POLICE SERVICE**ANNUAL REPORT OF THE COMMISSIONER OF POLICE****FOR THE YEAR ENDED 30 JUNE 1987****Prices:—****Counter Sales \$4.50****Mailed plus postage on 500 grams****RETAIL TRADING HOURS IN W.A.****PREPARED FOR THE MINISTER FOR INDUSTRIAL RELATIONS—EMPLOYMENT AND TRAINING BY (E. R. KELLY) 2 VOLS****COUNTER SALES \$22.50****MAILED PLUS POSTAGE ON 2 KG****MANAGING CHANGE IN THE PUBLIC SECTOR****A PARLIAMENTARY WHITE PAPER PRESENTED BY THE HON. BRIAN BURKE M.L.A. PREMIER OF W.A. 1986****COUNTER SALES \$2.30****MAILED PLUS POSTAGE ON 250 GRAMS**



THE ABORIGINAL LAND INQUIRY
REPORT BY
PAUL SEAMAN, Q.C.
SEPTEMBER, 1984

Price—

Counter Sales—\$11.30

Mailed plus postage on 600 grams

REPORT OF COMMITTEE TO
ENQUIRE
INTO THE PROVISIONS OF WELFARE
SERVICES BY LOCAL GOVERNMENT IN
WESTERN AUSTRALIA, MAY 1981.
CHAIRMAN MR. L. F. O'MEARA

Prices:—

Counter Sales—\$4.00

Mailed plus postage on 1 kg

CHILD SEXUAL ABUSE
TASK FORCE

A REPORT TO THE GOVERNMENT
OF WESTERN AUSTRALIA
DECEMBER 1987

Prices:—

Counter Sales \$6.00

Mailed plus postage on 500 grams

Available only from Marine and Harbours
 Department, 6 Short Street, Fremantle.
 Phone 335 0888.

Navigable Waters Regulations, 1958.

Regulations for Preventing Collisions at Sea.

Regulations for the Examination of Applicants for
 Masters, Mates, Coxswain, Engineers, Marine
 Motor Engine Drivers and Marine Surveyors.

State Printing Division
PARLIAMENTARY PAPERS
PERTH OFFICE

The Perth Office is now located
 on—

Ground Floor
 Alexander Library Building
 Perth Cultural Centre
 Telephone: 227 7375

Western
Australia

Leading
Australia
into the 1990s

PRICES:—

COUNTER SALES—\$2.30

MAILED PLUS POSTAGE ON 250 GRAMS.

AGED OPEN LINE

(Information and Advisory Service
for Senior Citizens)

From 6 July 1987 the AGED
 OPEN LINE will be relocated on
 the ground floor, Alexander Li-
 brary Building, Perth Cultural
 Centre, Perth 6000.

The telephone number for metro-
 politan callers will be 328 9155 and
 the toll-free number remains
 008 199087.

Hours of operation will be 9.00
 am to 5.00 pm—Monday to Friday.

**REPORT OF THE COMMITTEE OF
INQUIRY INTO THE RATE OF
IMPRISONMENT IN W.A.—1981**

Chairman—O. F. Dixon

Prices:—

Counter Sales—\$5.20

Mailed plus postage on 1 kg

**INFORMATION TECHNOLOGY STUDY
COMMUNITY PERCEPTIONS
1986**

COUNTER SALES \$11.30 (INCLUDES
MICROFICHE)

MAILED PLUS POSTAGE ON 250 GRAMS

**REPORT BY THE PETROL PRICES
ADVISORY COMMITTEE
TO THE MINISTER
FOR CONSUMER AFFAIRS
THE HON. A. TONKIN, M.L.A.
JULY 1983.**

Chairman—K. M. Lehane.

Prices:—

Counter Sales—\$2.60

Mailed plus postage on 500 grams

**REPORT
of the
SELECT COMMITTEE
of the
LEGISLATIVE ASSEMBLY**

**THE SALE OF THE
MIDLAND ABATTOIR LAND
in
WESTERN AUSTRALIA**

Presented by: MR DAVID SMITH, M.L.A.

Price:—

Counter Sales—\$5.30

Mailed plus postage on 540 grams

**SPECIAL NOTICE
SUBSCRIPTION CHARGES**

Increase Treasury approved effective
8 December 1986.

GOVERNMENT GAZETTE

Counter Sales, per copy—\$2.20

Subscriptions are required to com-
mence and terminate with a quarter.

The *Government Gazette* is published
on Friday in each week, unless
interfered with by public holidays or
other unforeseen circumstances.

SUBSCRIPTIONS:—The subscrip-
tions to the *Government Gazette* are as
follows—

Annual Subscription (Excluding
Extraordinary Copies) Including
Postage

	\$
All Surface Mail	259.00
All Airmail Within Australia	271.00
All Overseas Airmail	382.00

HANSARD

Counter Sales, per copy—\$6.00

Annual Subscription, \$

All Surface Mail	182.00
All Airmail within Australia	211.00
All Overseas Airmail	419.00
Hansard—Single Issue	6.00

INDUSTRIAL GAZETTE

Counter Sales, per copy—\$7.00

Annual Subscription, \$

All Surface Mail	131.00
All Airmail within Australia	147.00
All Overseas Airmail	259.00
Industrial Gazette—Single Issue	7.00

**STANDING ORDER
SUBSCRIPTION SERVICE**

(Price quoted includes postage)

Western Australian Statutes—Per Annum.

	Local (W.A.) \$	Interstate and Overseas \$
Loose Statutes	56.00	62.00
Bound Statutes	130.00	140.00
Loose and Bound	186.00	202.00

Sessional Bills—\$56.00 Australia Wide.

**CURRENT RELEASE
W.A. LAW ALMANAC
1988**

Prices:—

Counter Sales—\$8.50

Mailed plus postage on 300 grams

**REPORT OF THE ROYAL
COMMISSION "FREMANTLE
PRISON" 1973**

(Commissioner: His Honour Robert E. Jones.)

Prices:—

Counter Sales—\$1.50

Mailed plus postage on 1 kg

**DIGEST OF
WESTERN AUSTRALIAN
ARBITRATION REPORTS**

Volumes 1 to 14—1901-1920

Prices:—

Counter Sales—\$5.00

Mailed plus postage on 400 grams

Reprinted under the Reprints Act 1984 as at 15 April
1985.

WESTERN AUSTRALIA.

**LIMITED PARTNERSHIPS ACT
1909.**

Including Amendment No. 50 of 1983.

Price:—

Counter Sales—\$0.40

Mailed plus postage on 50 grams.

**ELECTORAL ACT ENQUIRY
REPORT OF HIS HONOUR A. E. KAY
TO THE
HONOURABLE D. H. O'NEIL, M.L.A.
CHIEF SECRETARY**

October 1978

Counter Sales—\$2.00

Mailed plus postage on 400 grams

**REPORT OF COMMITTEE TO
ENQUIRE
INTO THE PROVISIONS OF WELFARE
SERVICES BY LOCAL GOVERNMENT IN
WESTERN AUSTRALIA, MAY 1981.
CHAIRMAN MR. L. F. O'MEARA**

Prices:—

Counter Sales—\$3.50

Mailed plus postage on 1 kg

**POST SECONDARY EDUCATION
IN
WESTERN AUSTRALIA
REPORT 1976**

Chairman—Professor P. H. Partridge

Prices:—

Counter Sales—\$3.00

Mailed plus postage on 500 grams

**REPORT ON THE INQUIRY INTO
THE BUILDING INDUSTRY OF
WESTERN AUSTRALIA, 1973-74
(Enquirer, Charles Howard Smith, Q.C.)**

Prices:—

Counter Sales—\$1.00

Mailed plus postage on 400 grams

**REPORT ON COMMITTEE OF
INQUIRY INTO RESIDENTIAL
CHILD CARE, SEPTEMBER, 1976
CHAIRMAN—BERYL GRANT**

Prices:—

Counter Sales—\$2.50

Mailed plus postage on 1 kg

**REPORT OF THE COMMITTEE OF
INQUIRY INTO THE RATE OF
IMPRISONMENT IN W.A.—1981**

Chairman—O. F. Dixon

Prices:—

Counter Sales—\$4.60

Mailed plus postage on 1 kg

Report of an Analytical Study of the
proposed Corridor Plan for Perth and
possible alternative approach to a regional
plan for the Metropolitan area, 4th August,
1971, to 31st January, 1972 by Paul Ritter

Prices:—

Counter Sales—\$5.00

Mailed plus postage on 500 grams

**BREAK THE SILENCE
REPORT OF THE TASK FORCE ON
DOMESTIC VIOLENCE.**

**TO THE W.A. GOVERNMENT
JAN. 1986**

COUNTER SALES—\$10.20
MAILED PLUS POSTAGE ON 2 KG

**FINANCIAL ADMINISTRATION
AND AUDIT ACT 1985**

REGULATIONS

TREASURER'S INSTRUCTIONS

Price—

Counter Sales—\$17.90.

Mailed, plus postage on 2 kilos.

**ABORIGINAL AFFAIRS PLANNING
AUTHORITY**

**ANNUAL REPORT
FOR THE YEAR ENDED 30 JUNE 1987**

Prices:—

Counter Sales \$3.00

Mailed plus postage on 300 grams

**CONTENTS
REGULATIONS, BY-LAWS, RULES,
DETERMINATIONS, ORDERS.**

	Page
Education Amendment Regulations 1988	3954
Police Uniform Amendment Orders 1988	3926
Retail Trading Hours Exemption Order (No. 3) 1988	3953
Retail Trading Hours (Holiday Resorts) Exemption Amend- ment Order 1988	3952
Retail Trading Hours (Sale of Meat) Closing Amendment Order 1988	3953

GENERAL CONTENTS

	Page
Agriculture, Department of	3953
B.M.A. Tenders	3954
Bunbury Port Authority	3926
Bush Fires	3932-5
Cemeteries Act	3943-4
Censorship Office	3923-4
Child Welfare Act	3921-2
Community Services	3921-2
Companies (Western Australia) Code	3958
Consumer Affairs	3952-3
Country Areas Water Supply	3935
Crown Law Department	3922-3
Deceased Persons' Estates	3958-9
District Court of Western Australia Act	3922-3
Education Department	3954
Fire Brigades Board	3925
Fisheries	3926
Health Department	3924
Indecent Publications and Articles Act	3923-4
Justices Act	3922
Land Administration	3911-12, 3918-21, 3926-31
Local Government Department	3943-52
Main Roads	3931-2, 3956
Marine and Harbours	3926
Metropolitan Region Planning Scheme Act	3940-3
Mines Department	3957
Municipalities	3943-52
Notices of Intention to Resume Land	3930-2
Orders in Council	3918-22
Partnerships Dissolved	3958
Police Department	3924-6
Proclamations	3911-18
Public Trustee	3958-9
Registrar General	3957
Rights in Water and Irrigation Act	3912-18
Services Department	3954
State Planning Commission	3936-43
State Taxation	3922
Tender Board	3955-6
Town Planning and Development Act	3936-43
Transport	3926
Treasury	3922
Trustees Act	3958-9
Water Authority of Western Australia	3912-18, 3935
West Australian Trustees Limited Act	3958-9