

Government Gazette

OF

WESTERN AUSTRALIA

(Published by Authority at 3.30 pm)

No. 16]

PERTH: FRIDAY, 10 FEBRUARY

[1989

Shipping and Pilotage Act 1967

PROCLAMATION

WESTERN AUSTRALIA } By His Excellency Professor Gordon Reid, Com-
GORDON REID, } panion of the Order of Australia, Governor of the
Governor. } State of Western Australia.
[L.S.]

UNDER section 10 (2) of the Shipping and Pilotage Act 1967, I, the Governor, acting with the advice and consent of the Executive Council, do hereby—

- (a) declare the place described in the Schedule to this proclamation to be a fishing boat harbour, to be known as the Princess Royal Fishing Boat Harbour, for the purposes of the Shipping and Pilotage Act 1967; and
- (b) specify the Department as the controlling authority of that fishing boat harbour.

Schedule

Princess Royal Fishing Boat Harbour

The whole of the land comprised in Albany Lot 1370 and the whole of the water and seabed comprised in Plantagenet Location 7601, as shown on Land Administration Plan 16463. (Land Administration Public Plans: Albany 1:10 000 3.1 and Albany 1:2 000 11.04).

Given under my hand and the Seal of the State, on 24 January 1989.

By His Excellency's Command,
BOB PEARCE,
Minister for Transport.

GOD SAVE THE QUEEN !

issued by the promoter described in Column 1 of Schedule 2 in respect of the retirement village scheme described in Column 2 of Schedule 2 opposite the promoter described in Column 1, are hereby declared to be exempt rights or interests—

- (a) for the purposes of the definition of "prescribed interest" in the *Companies (Western Australia) Code*, and
- (b) for the purposes of the definition of "prescribed interest" in the *Securities Industry (Western Australia) Code*.

Schedule 1

Any right or interest in respect of a retirement village scheme which includes a right to occupy independent living accommodation forming part of the scheme and in respect of which the occupant pays, whether as consideration or by way of donation or otherwise, a lump sum of not less than \$2 000.00.

Schedule 2

Column 1	Column 2
	Name of Promoter Description of Scheme
Plantagenet Homes, Inc.	Village The retirement village scheme known as REDMAN COURT VILLAGE situated or to be situated at Gorman Street, Menston Street and Muir Street, Mount Barker in the State of Western Australia and being situate upon the land described as portion of Mount Barker Lot 158 Certificate of Title Volume 1218 Folio 247; portion of each of Mount Barker Lots 63 and 158 and being Lot 13 on Diagram 23030 Certificate of Title Volume 1218 Folio 246; portion of Mount Barker Lot 163 and being Lot 18 on Diagram 35318 Certificate of Title Volume 1651 Folio 483; and portion of Mount Barker Lot 66 Certificate of Title Volume 1026 Folio 394.

By His Excellency's Command,
G. PEARCE,
Clerk of the Council.

At a meeting of the Executive Council held in the Executive Council Chambers, at Perth, this 24th day of January 1989 the following Orders in Council were authorised to be issued—

Companies and Securities Industry (Retirement Villages)
(Exemption) Regulations 1985

ORDER IN COUNCIL

SUBJECT to Regulation 5 of the Companies and Securities Industry (Retirement Villages) (Exemption) Regulations 1985, the prescribed interests described in Schedule 1 hereto

Land Act 1933
ORDER IN COUNCIL

File No. 1392/897V3.

WHEREAS by section 33 (3) of the Land Act 1933, it is made lawful for the Governor to direct that any land reserved pursuant to the provisions of the Act shall be leased for the purpose for which the land is reserved as aforesaid, by instrument of lease in accordance with the prescribed form to any person (as defined in the said section): And whereas it is deemed expedient that Reserve No. 36813 (Cossack Lots 106, 107, 124, 126, 168, 422, 423, 442, 443 and 444) should be leased for a term of two (2) years to Westrek Foundation to be held in trust for the purpose of "Preservation and Enjoyment of Historical Buildings and Monuments".

Now, therefore, His Excellency the Governor by and with the advice and consent of the Executive Council does hereby direct that the abovementioned Reserve shall be leased for a term of two (2) years to Westrek Foundation at the annual rental of one peppercorn to be held in trust for the purpose aforesaid, subject to the condition that the land shall not be leased or mortgaged in whole or in part without the consent of the Governor.

G. PEARCE,
Clerk of the Council.

STATE TAXATION

Notice Pursuant to Section 50 of the Land Tax Assessment Act 1976

To: National Companies and Securities Commission, Public Trust Office Building, 565 Hay Street, Perth WA 6000.

HAVING vested in it pursuant to Section 461 of the Companies (Western Australia) Code all that land contained in portion of Swan Location 61 and being Lot 674 on Plan 1751 (Sheet 2) being the land contained in Certificate of Title Volume 1201 Folio 184 standing in the name of Elmfield Properties Pty Ltd.

Take Notice: The amount of land tax due and owing in respect of the abovementioned land is as follows—

1. 1981/82.....	\$1 336.30
2. 1982/83.....	\$281.71
3. 1983/84.....	\$104.76
4. 1984/85.....	\$1 239.74
5. 1985/86.....	\$391.23
6. 1986/87.....	\$479.83
7. 1987/88.....	\$555.71
8. 1988/89.....	\$529.25
Total.....	\$4 918.53

If the amount of \$3 833.57 being the amount of land tax due and owing for a period of 2 years, is not paid within one year from the date of the first publication of this Notice, the Commissioner of State Taxation intends to apply to the Supreme Court for an order for the sale of the abovementioned land. Upon the sale of the abovementioned land, the Commissioner of State Taxation shall be entitled to apply the proceeds to payment of all land tax due and owing up to the time of sale and all costs of attending to the application, and of attending the sale of the land.

P. FELLOWES,
Commissioner of State Taxation,
State Taxation Department.

HEALTH ACT 1911

Health Department of WA,
Perth, 31 January 1989.

8414/86.

THE appointment of Mr Darryl John Bray as a Health Surveyor to the City of Armadale effective from 4 January 1989 is approved.

R. S. W. LUGG,
for Executive Director,
Public Health and Scientific
Support Services.

HEALTH ACT 1911

Health Department of WA,
Perth, 24 January 1989.

8410/88.

1. The cancellation of the appointment of Miss Angeline Elizabeth Leicester as a Health Surveyor to the Shire of Dundas effective from 16 January 1989 is hereby notified.

2. The appointment of Mr Trevor John Walker as a Health Surveyor to the Shire of Dundas effective from 16 January 1989 is approved.

R. S. W. LUGG,
for Executive Director,
Public Health and Scientific
Support Services.

HEALTH ACT 1911

Health Department of WA,
Perth, 31 January 1989.

444/84.

THE appointment of Mr James A. Schultz as a Health Surveyor (Meat) to the Shire of Dardanup is approved.

R. S. W. LUGG,
for Executive Director,
Public Health and Scientific
Support Services.

HOSPITALS ACT 1927

Health Department of WA,
Perth, 24 January 1989.

KD 1.9, Ex Co No. 0226.

HIS Excellency the Governor in Executive Council has appointed, under the provisions of the Hospitals Act 1927, Mr G. A. Kilian as a member of the Kondinin District Hospital Board for the period ending 30 September 1989, *vice* Mr G. P. Beck resigned.

BRUCE K. ARMSTRONG,
Commissioner of Health.

HOSPITALS ACT 1927

Health Department of WA,
Perth, 24 January 1989.

CR 1.9, Exco No. 0225.

HIS Excellency the Governor in Executive Council has appointed, pursuant to the provisions of the Hospitals Act 1927, Mrs M. B. Rendell as a member of the Corrigin District Hospital Board for the period ending 30 September 1989.

BRUCE K. ARMSTRONG,
Commissioner of Health.

HOSPITALS ACT 1927

Health Department of WA,
Perth, 24 January 1989.

RV 1.9, Exco No. 0227.

HIS Excellency the Governor in Executive Council has appointed pursuant to the provisions of the Hospitals Act 1927, Mrs B. E. Tink as a member of the Ravensthorpe District Hospital Board for the period ending 30 September 1989, *vice* Mrs L. I. Nevile resigned.

BRUCE K. ARMSTRONG,
Commissioner of Health.

HOSPITALS ACT 1927

Health Department of WA,
Perth, 24 January 1989.

WM 1.9, Exco No. 0228.

HIS Excellency the Governor in Executive Council has appointed under the provisions of the Hospitals Act 1927, Mr G. R. Tozer as a member of the Wyalkatchem-Koorda and Districts Hospital Board for the period ending 30 September 1989, *vice* Mr T. D. Davies resigned.

BRUCE K. ARMSTRONG,
Commissioner of Health.

INQUIRY AGENTS LICENSING ACT 1954

Application for Licence in the First
Instance

To the Court of Petty Sessions at Fremantle.

I CRAIG ASHLEY CLARKE of 67 Irwin Street, Fremantle, occupation Builders Labourer having attained the age of twenty-one years, hereby apply on my own behalf for a licence under the abovementioned Act. The principal place of business will be at 67 Irwin Street, Fremantle.

Dated the 8th day of February 1989.

C. A. CLARKE,
Signature of Applicant.

Appointment of Hearing

I hereby appoint the 15th day of March 1989 at 10 o'clock in the forenoon as the time for the hearing of the foregoing application at the Court of Petty Sessions at Fremantle.

Dated the 8th day of February, 1989.

L. W. PARRY,
Clerk of Petty Sessions.

Objection to the granting of the application may be served on the applicant and the Clerk of Petty Sessions at any time prior to seven days before the date appointed for the hearing.

ROAD TRAFFIC ACT 1974

I, IAN FREDERICK TAYLOR, being the Minister for the Crown for the time being administering the Road Traffic Act 1974, acting pursuant to the powers conferred by section 83 (1) of that Act, hereby approve the suspension of regulations made under such Act on the carriageways mentioned hereunder, within the Town of Northam and nominated for the purpose of foot racing by members/entrants of the Northam Running Club on 16 February 1989 between the hours of 6.00 pm and 7.00 pm.

Racing to be strictly confined to Broome Terrace, Peel Terrace, Gardiner Street.

Dated at Perth 7 February 1989.

IAN TAYLOR,
Minister for Police.

ROAD TRAFFIC ACT 1974

I, IAN FREDERICK TAYLOR, being the Minister for the Crown for the time being administering the Road Traffic Act 1974 acting pursuant to the powers conferred by section 83 (1) of that Act, hereby approve the suspension of Regulations made under such Act on the carriageways mentioned hereunder, within the Town of Albany, and nominated for the purpose of cycle races by members/entrants of the Albany Cycle Club on 15 February 1989 and March 2 and 16, 1989, between the hours of 6.00 pm and 7.00 pm.

Racing to be strictly confined to Middleton Road, Adelaide Crescent, Garden Street.

Dated at Perth 7 February 1989.

IAN TAYLOR,
Minister for Police.

ROAD TRAFFIC ACT 1974

I, IAN FREDERICK TAYLOR, being the Minister for the Crown for the time being administering the Road Traffic Act, 1974 acting pursuant to the powers conferred by Section 83 (1) of that Act, hereby approve the suspension of Regulations made under such Act on the carriageways mentioned hereunder, within the Town of Albany, and nominated for the purpose of Cycle Races by Members/Entrants of the Albany Cycle Club on February 9 and 23, 1989 and March 9, 1989, between the hours of 6.00 pm and 7.00 pm.

Racing to be strictly confined to Hardie Road, Reidy Drive, Warden Avenue.

Dated at Perth 7 February 1989.

IAN TAYLOR,
Minister for Police.

ROAD TRAFFIC ACT 1974

I, IAN FREDERICK TAYLOR, being the Minister for the Crown for the time being administering the Road Traffic Act, 1974 acting pursuant to the powers conferred by Section 83 (1) of that Act, hereby approve the suspension of Regulations made under such Act on the carriageways mentioned hereunder, within the Town of Albany and nominated for the purpose of Triathlons by members/entrants of the The Albany Triathlon Club on February 12 and 19, 1989, between the hours of 9.00 am and 11.30 am.

Racing to be strictly confined to Barker Road, Graham Street, Sanford Road, North Road, Albany Highway.

Dated at Perth 7 February 1989.

IAN TAYLOR,
Minister for Police.

ROAD TRAFFIC ACT 1974

I, IAN FREDERICK TAYLOR, being the Minister for the Crown for the time being administering the Road Traffic Act 1974, acting pursuant to the powers conferred by section 83 (1) of that Act, hereby approve the suspension of regulations made under such Act on the carriageways mentioned hereunder, within the Shires of Serpentine-Jarrahdale-Kwinana for the purpose of time trials by members/entrants of the Australian Time Trial Association on 12 February 1989 between the hours of 8.00 am and 12 noon.

Racing to be strictly confined to Thomas Road.

Dated at Perth 7 February 1989.

IAN TAYLOR,
Minister for Police.

TAXI-CAR CONTROL ACT 1985

Appointments

Taxi Control Board

IT is hereby notified that His Excellency the Governor has approved, upon the nomination of Transperth, the following appointments—

Under Section 8 (2) (b) of the Taxi-Car Control Act 1985, Mr Donald William Hyde to be a Member of the Taxi Control Board for a one year term of office expiring 13 February 1990.

Under Section 9 of the Taxi-Car Control Act 1985, Mr William Leonard Wallace to be a Deputy Member of the Taxi Control Board for a one year term of office expiring 13 February 1990.

Western Australia
FISHERIES ACT 1905
MARMION MARINE PARK OCEAN REEF AND HILLARYS BOAT HARBOURS
FISHING RESTRICTIONS
Notice No. 376

516/85.

MADE by the Minister pursuant to sections 9, 10 and 11 of the Act.

Citation

1. This Notice may be cited as the *Marmion Marine Park Ocean Reef and Hillarys Boat Harbour Fishing Restrictions Notice 1989*.

Prohibition on taking fish

2. All persons are prohibited from taking any fish whatsoever in the waters described in the Schedule except as hereinafter provided.

Licensed professional fishermen

3. The holder of a professional fisherman's licence shall not take any species of fish for sale in the waters described in the Schedule except that—

- (i) rock lobster may be taken by means of rock lobster pots used from a boat authorised to operate in the West Coast Rock Lobster Limited Entry Fishery;
- (ii) Roe's abalone may be taken by a person authorised to take abalone within Zone 3 of the Abalone Limited Entry Fishery; and
- (iii) other fish may be taken with the use of a hauling net by a person authorised in writing by the Director in the waters of the Marmion Marine Park provided such net is not used within the Ocean Reef and Hillarys Boat Harbours and within 200 metres seaward of the groynes and entrances of those harbours.

Use of nets to take crabs

4. Any person may use a hand held scoop net or drop net to take crabs.

Use of spearguns etc

5. Any person may use a speargun, harpoon, hawaiian sling and all other similar pointed instruments to take—

- (i) any species of fish of the classes *osteichthyes* (boney fishes) and *Chondrichthyes* (cartilaginous fishes); and
- (ii) any species of fish of the class *Cephalopoda* commonly known as cuttlefish, squid and octopus;

provided that a speargun, harpoon, hawaiian sling and all other similar pointed instruments are not used to take any fish whatsoever in any waters within 1800 metres of the high water mark of the west coast of Australia.

Use of other means of capture

6. Any person—

- (1) being the holder of a recreational fishing licence authorising the taking of rock lobster, may take the species of fish of the class Crustacea known as *Panulirus cygnus* (western rock lobster)—
 - (a) by hand; or
 - (b) by means of rock lobster pots;
- (2) may take the species of fish of the class Crustacea known as *Ovalipes australensis* (white spotted sand crab) and *Portunus pelagicus* (blue swimmer crab), with the use of a wire hook held in the hand;
- (3) may take by hand the species of fish of the class Mollusca known as *Haliotis roei* (Roe's abalone), provided that the taking is permitted in accordance with Fisheries Notice No. 375 (Metropolitan Recreational Abalone Fishery);
- (4) may take the species of fish of the class *Cephalopoda* commonly known as octopus by means of octopus traps;

For the purpose of this Notice an octopus trap is a device constructed of one or more pieces of tubing, having a diameter not exceeding 200 millimetres, is not baited and is used only for the purpose of taking or attempting to take octopus.
- (5) may take—
 - (a) any species of fish of the classes *Osteichthyes* (boney fish) and *Chondrichthyes* (cartilaginous fishes); and
 - (b) any species of fish of the class *Cephalopoda* commonly known as cuttlefish, squid and octopus, by means of—
 - (i) a hand line; or
 - (ii) a rod, reel and line, with no more than three hooks attached.

Exceptions

7. Where an exception to the prohibition contained in clause 2 is granted, any such exception does not extend to or in any way amend the requirements or restrictions imposed pursuant to the Fisheries Act 1905 on the taking of any fish referred to in this Notice.

Cancellation

8. Notices Nos. 280, 281, 282 and 283 published in the *Government Gazette* of 11 December 1987, are cancelled.

Schedule (Clause 2)

- (a) All that portion of the Indian Ocean lying within the boundaries of the Marmion Marine Park Reserve No. 1 bordered in red on Department of Land Administration Miscellaneous Plan numbered 1597, but not including those waters within the Marmion Marine Park described in Fisheries Notice No. 329; and
- (b) All waters within the Ocean Reef Boat Harbour and the Hillarys Boat Harbour.

Dated this 31st day of January 1989

JULIAN GRILL,
Minister for Fisheries.

Western Australia
FISHERIES ACT 1905
Notice No. 384

FD 282/70.

PURSUANT to sections 10, 11 and 23A of the Act I declare that as from 14 November 1991 the following provisions shall apply to rock lobster pots.

Area of Application

1. Every pot used or intended to be used in the waters situated on the south coast of the State bounded by a line commencing at the intersection of the high water mark and 115°8' east longitude (Cape Leeuwin) extending south to the intersection of 115°8' east longitude and 34°24' south latitude; thence west along 34°24' south latitude to the outer limit of the Australian Fishing Zone; thence along that boundary in an easterly direction to its intersection with 129° east longitude; thence north along 129° east longitude to the high water mark; thence in a westerly direction along the high water mark to the commencing point, shall conform with the provisions of this Notice.

Entrance or Neck of Pot

2. Every pot shall have only one entrance or neck.

Beehive Pots

3. Every beehive pot shall—

- (i) have inserted therein a device that creates an escape gap that is as nearly as practicable rectangular in shape and when measured internally shall measure not less than 305 millimetres in length and not less than 54 millimetres in height;
- (ii) be constructed of steel flat-bar having a width of not less than 20 millimetres and a thickness of not less than five millimetres or more than six millimetres, and shall be constructed in accordance with diagram 1 in the schedule;
- (iii) be located at least 150 millimetres away from the attachment point or points of the hauling rope and not between the attachment points if there are two;
- (iv) be positioned on the side of the pot so that the longer side of the gap is generally parallel to the base of the pot and the lower internal edge of the escape gap is not more than 110 millimetres from the base of the pot and shall be positioned in accordance with diagram 2 in the schedule;
- (v) not have any obstruction positioned in such a way as to restrict the movement of rock lobsters through the escape gap or to reduce the internal measurement of the escape gap, but in the case of a pot constructed of cane or sticks one wire may pass vertically across the escape gap.

Batten Pots

4. (a) Every batten pot shall have inserted therein a device that creates an escape gap that is as nearly as practicable rectangular in shape, and when measured internally shall measure not less than 305 millimetres in length and not less than 54 millimetres in height.

(b) The escape gap shall be—

- (i) positioned on a side, other than the base, in rear half of the pot or at the end opposite the hauling rope attachment point or points in accordance with diagram 3 in the schedule;
- (ii) located at least 150 millimetres away from the attachment point or points of the hauling rope and not between the attachment points if there are two.

(c) When fitted to the pot, the longer side of the escape gap shall be generally parallel to the base of the pot and the lower internal edge of the escape gap shall be no more than 110 millimetres from the base of the pot.

(d) The escape gap shall be constructed of—

- (i) steel flat-bar having a width of not less than 20 millimetres and a thickness of not less than three millimetres and not more than six millimetres and shall be constructed in accordance with diagram 4 in the schedule;
- (ii) aluminium having a width of not less than 20 millimetres and a thickness of not less than four millimetres and not more than six millimetres and shall be constructed in accordance with diagram 5 in the schedule; or
- (iii) fibreglass with a thickness of not less than three millimetres and not more than six millimetres with reinforcing on the lip of the gap having a thickness of not less than five millimetres and not more than eight millimetres and having a width of not less than 30 millimetres. The widest measurement of the lip of the gap is not to exceed 12 millimetres and shall be constructed in accordance with diagram 6 in the schedule.

(e) The material to which the escape gap is attached in the horizontal plane must not be—

- (i) constructed of material, the thickness of which, exceeds 13 millimetres;
- (ii) in the horizontal plane, within five millimetres of the internal edge of the escape gap; or
- (iii) providing the escape gap is attached internally to the framework running horizontally along the bottom of the pot and the bottom internal edge of the escape gap is not within 10 millimetres of the attachment material, then the material to which the gap is attached can be greater than 13 millimetres but not more than 25 millimetres in thickness.

Plastic Pots

5. (a) Every plastic pot shall have inserted therein a device that creates an escape gap that is as nearly as practicable rectangular in shape and the escape gap when measured internally shall measure not less than 305 millimetres in length and not less than 54 millimetres in height.

(b) The escape gap shall be positioned—

- (i) on a side, other than the base, in the rear half of the pot or at the end of the pot opposite the hauling rope attachment point or points;

- (ii) so that the longer sides of the gap are generally parallel to the base of the pot and the lower internal edge of the escape gap is no more than 110 millimetres from the base of the pot in accordance with diagram 7 in the schedule;
- (iii) at least 150 millimetres away from the attachment point or points of the hauling rope and not between the attachment points if there are two.
- (c) The escape gap shall be constructed of—
 - (i) the materials and to the specifications set out in clause 4 (d)—(i), (ii) and (iii); or
 - (ii) plastic having a thickness of not less than three millimetres and not more than six millimetres.
- (d) The material to which the escape gap is attached in the horizontal plane must not be—
 - (i) constructed of material the thickness of which exceeds 13 millimetres;
 - (ii) in the horizontal plane, within five millimetres of the internal edge of the escape gap.

Other Pots

- 6. (a) Every pot other than a beehive pot, batten pot or plastic pot shall have inserted therein a device that creates an escape gap that is as nearly as practicable rectangular in shape and when measured internally shall measure not less than 305 millimetres in length and not less than 54 millimetres in height.
- (b) The escape gap shall be positioned—
 - (i) on a side, other than the base, in the rear half of the pot or at the end of the pot opposite the hauling rope attachment point or points;
 - (ii) so that the longer sides of the gap are generally parallel to the base of the pot and the lower internal edge of the escape gap is no more than 110 millimetres from the base of the pot;
 - (iii) at least 150 millimetres away from the attachment point or points of the hauling rope and not between the attachment points if there are two.
- (c) Escape gaps shall be constructed of the materials and the specifications set out in clause 4 (d)—(i), (ii) and (iii).
- (d) The material to which the escape gap is attached in the horizontal plane must not be—
 - (i) constructed of material, the thickness of which exceeds 13 millimetres;
 - (ii) in the horizontal plane, within five millimetres of the internal edge of the escape gap.

Conditions Applicable to all Pots

- 7. (a) A pot shall not have any form of chamber or partition within the pot capable of containing rock lobster other than that formed by the external frame of the pot.
- (b) The escape gap fitted to pots shall not have any obstruction positioned in such a way as to restrict the movement of rock lobsters through the escape gap or to reduce the internal measurements of the escape gap, except as provided in clause 3 (v).

Determination of position by reference to the Australian Geodetic Datum

- 8. (a) Where, for the purpose of this notice it is necessary to determine a position on the surface of the Earth by geographical coordinates, that position shall be determined on the Australian Geodetic Datum which is defined by an ellipsoid having a semi-major axis (equatorial radius) of 6 378 160 metres and a flattening of 1/298.25 and fixed by the position of the origin being the Johnston Geodetic Station in the Northern Territory of Australia.
- (b) The Johnston Geodetic Station referred to in subclause (a) shall be taken to be situated at 25°56'54.5515" south latitude and at 133°12'30.0771" east longitude and to have a ground level elevation of 571.2 metres above the ellipsoid referred to in that subclause.

Dated this 31st day of January 1989.

JULIAN GRILL,
Minister for Fisheries.

Schedule

DIAGRAM 1 — BEEHIVE POTS

(Clause 3 (ii))
(Steel Flat-Bar)

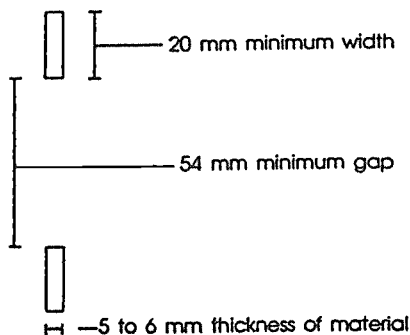


DIAGRAM 2 — BEEHIVE POTS

(Clause 3 (iv))

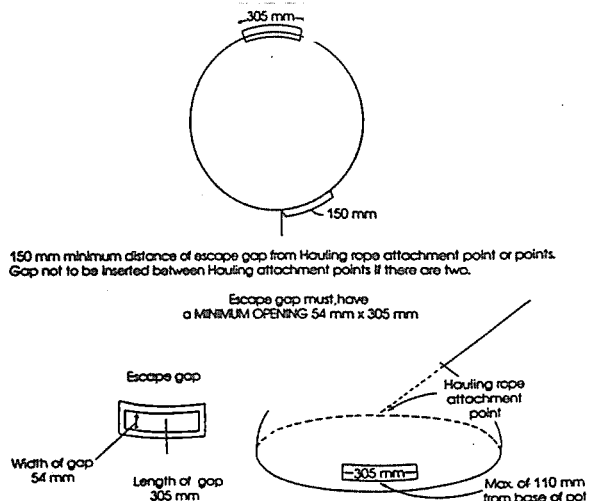
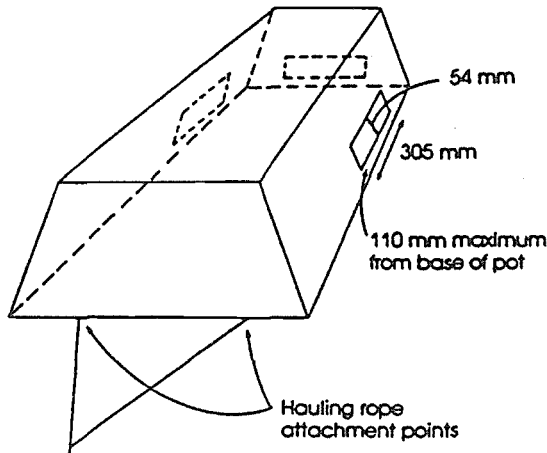


DIAGRAM 3 — BATTEN POTS
(Clause 4(b))
Alternative location of escape gap



150 mm minimum distance of escape gap from hauling rope attachment point or points.

Gap not to be inserted between hauling attachment points if there are two.

DIAGRAM 4 — BATTEN POTS
(Clause 4(d) (I))
(Steel Flat-Bar)

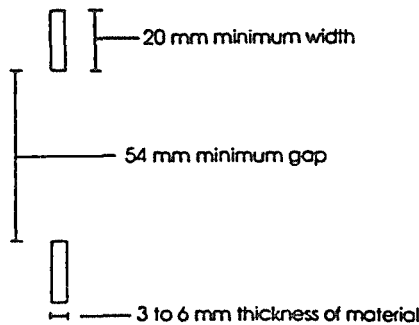


DIAGRAM 5 — BATTEN POTS
(Clause 4(d) (ii))
(Aluminium)

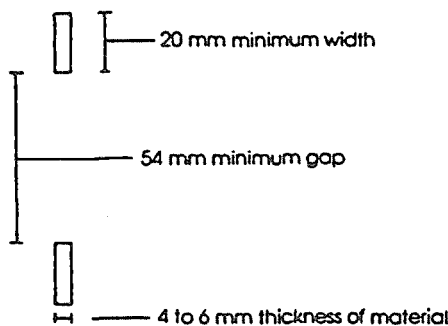


DIAGRAM 6 — BATTEN POTS
(Clause 4(d) (iii))
(Fibreglass)

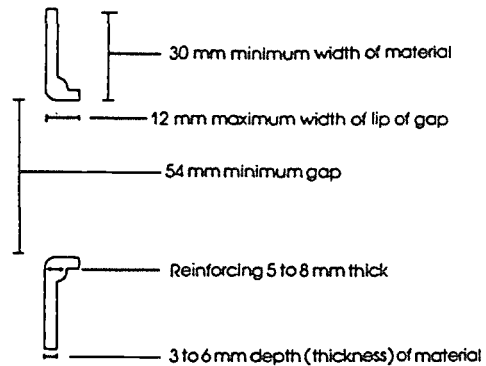
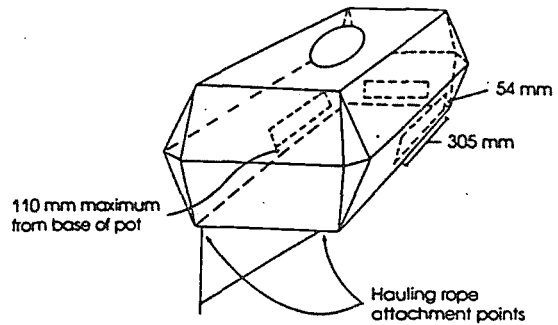


DIAGRAM 7 — PLASTIC POTS
(Clause 5(b))
Alternative location of escape gap



150 mm minimum distance of escape gap from hauling rope attachment point or points.

Gap not to be inserted between hauling attachment points if there are two.

LAND ACT 1933

Notice of Intention to Grant a
Special Lease Under section 116

Department of Land Administration,
Perth, 13 January 1989.

Corres. 1768/966.

IT is hereby notified that it is intended to grant a lease of Jilbadji Location 910 to Co-operative Bulk Handling Ltd for a term of twenty one (21) years for the purpose of "Grain Storage".

N. J. SMYTH,
Executive Director.

LOCAL GOVERNMENT ACT 1960

Department of Land Administration,
Perth, 24 January 1989.

IT is hereby declared that, pursuant to the resolution of the Shire of Bridgetown Greenbushes passed at a meeting of the Council held on or about 21 August 1985 the undermentioned lands have been set apart, taken, or resumed under section 17 of the Public Works Act 1902, for the purpose of a new road, that is to say:—

Bridgetown-Greenbushes

2336/985.

Road No. 17953 (Lowe Road) (i) A strip of land varying in width, commencing at the northern side of a surveyed road and extending as surveyed generally north-westward

through Nelson Location 9819 to terminate at the southern boundary of the south-eastern severance of Location 13302 (Reserve No. 21079).

(ii) (Deviation and widenings) Those portions of Nelson Locations 9819 as delineated and coloured mid and dark brown on Land Administration Plan 17178.

(iii) (extension) A strip of land varying in width leaving the present Road at its northern terminus extending as delineated and coloured dark brown on Land Administration Plan 17178 northwestwards through vacant Crown Land and Railway Reserve to terminate at the southeastern side of Road No. 14324 (Rifle Range Road).

1 858 square metres being resumed from Nelson Location 9819.

(Public Plan: Bridgetown 1:10 000 6.8 and 7.8; 439B/40 chain).

And whereas His Excellency the Governor has declared that the said lands have been set apart, taken, or resumed for the purpose of the said roads, and that plans of the said lands might be inspected at the Department of Lands Administration, Perth, it is hereby notified that the lands described above are roads within the meaning of the Local Government Act 1960, subject to the provisions of the said Act.

By Order of His Excellency,
YVONNE HENDERSON,
Minister for Lands.

TRANSFER OF LAND ACT 1893

TRANSFER OF LAND AMENDMENT REGULATIONS 1989

MADE by the Commissioner of Titles and approved by His Excellency the Governor in Executive Council.

Citation

1. These regulations may be cited as the *Transfer of Land Amendment Regulations 1989*.

Regulation 6 amended

2. Regulation 6 of the *Transfer of Land Regulations 1972** is amended in Part II of the scale of fees by inserting after paragraph (C) of item 4 the following paragraph—

- “ (D) In respect of the transfer of loans for housing to financial institutions participating in the Home Buyers Guarantee Scheme of the State from other financial institutions, fees for the following—
- (i) registration of a mortgage;
 - (ii) registration of discharge of a mortgage;
 - (iii) photocopy of a certificate of title;
 - (iv) search of a plan, diagram or document and fees for photocopies;
 - (v) check search. ”

[*Reprinted in the Gazette of 13 August 1981 at pp. 3291-98. For amendments to 6 January 1989 see page 386 of 1987 Index to Legislation of Western Australia.]

Dated this 17th day of January 1989.

DAVID MULCAHY,
Commissioner of Titles.

Approved by His Excellency the Governor in Executive Council.

G. PEARCE,
Clerk of the Council.

MAIN ROADS ACT 1930

REGULATION 7 OF THE MAIN ROADS (CONTROL OF SIGNS) REGULATIONS 1983

THE following amendments are made to freeways, certain roads subject to Control of Access, Major Interchanges and Roundabouts to which sub-paragraph (viii) of sub-regulation (1) (n) applies.

Delete—

- Schedule 23 (Drawing No. 8621-13).
- Schedule 24 (Drawing No. 8621-14).
- Schedule 42 (Drawing No. 8621-32).
- Schedule 17 (Drawing No. 8621-33).
- Schedule 47 (Drawing No. 8621-39).

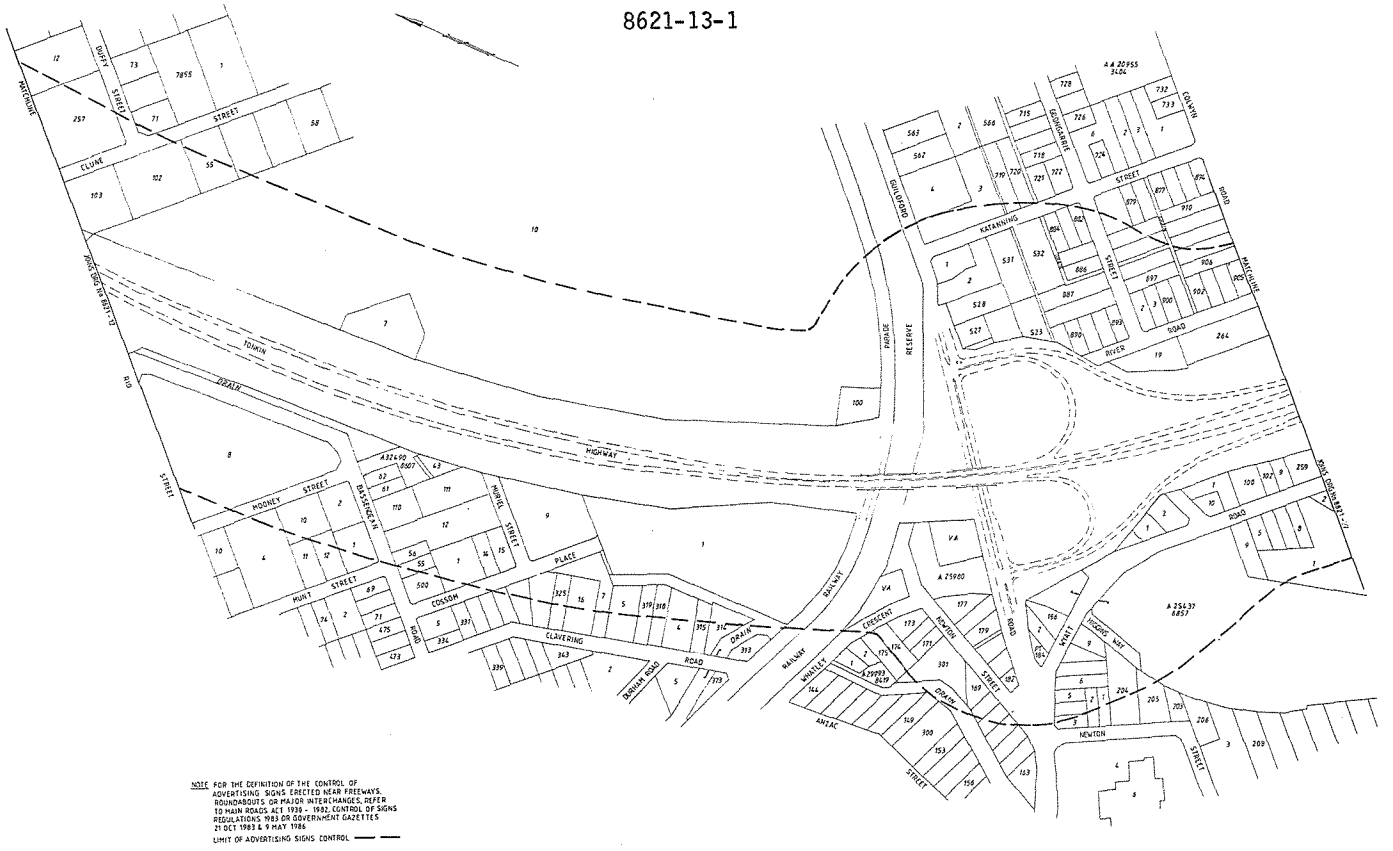
Add—

- Schedule 23 (Drawing No. 8621-13-1).
- Schedule 24 (Drawing No. 8621-14-1).
- Schedule 42 (Drawing No. 8621-32-1).
- Schedule 17 (Drawing No. 8621-33-1).
- Schedule 47 (Drawing No. 8621-39-1).
- Schedule 54 (Drawing No. 8821-27).
- Schedule 55 (Drawing No. 8821-28).
- Schedule 56 (Drawing No. 8821-29).
- Schedule 57 (Drawing No. 8821-30).
- Schedule 58 (Drawing No. 8821-31).
- Schedule 59 (Drawing No. 8821-32).
- Schedule 60 (Drawing No. 8821-33).
- Schedule 61 (Drawing No. 8821-34).
- Schedule 62 (Drawing No. 8821-35).
- Schedule 63 (Drawing No. 8821-36).

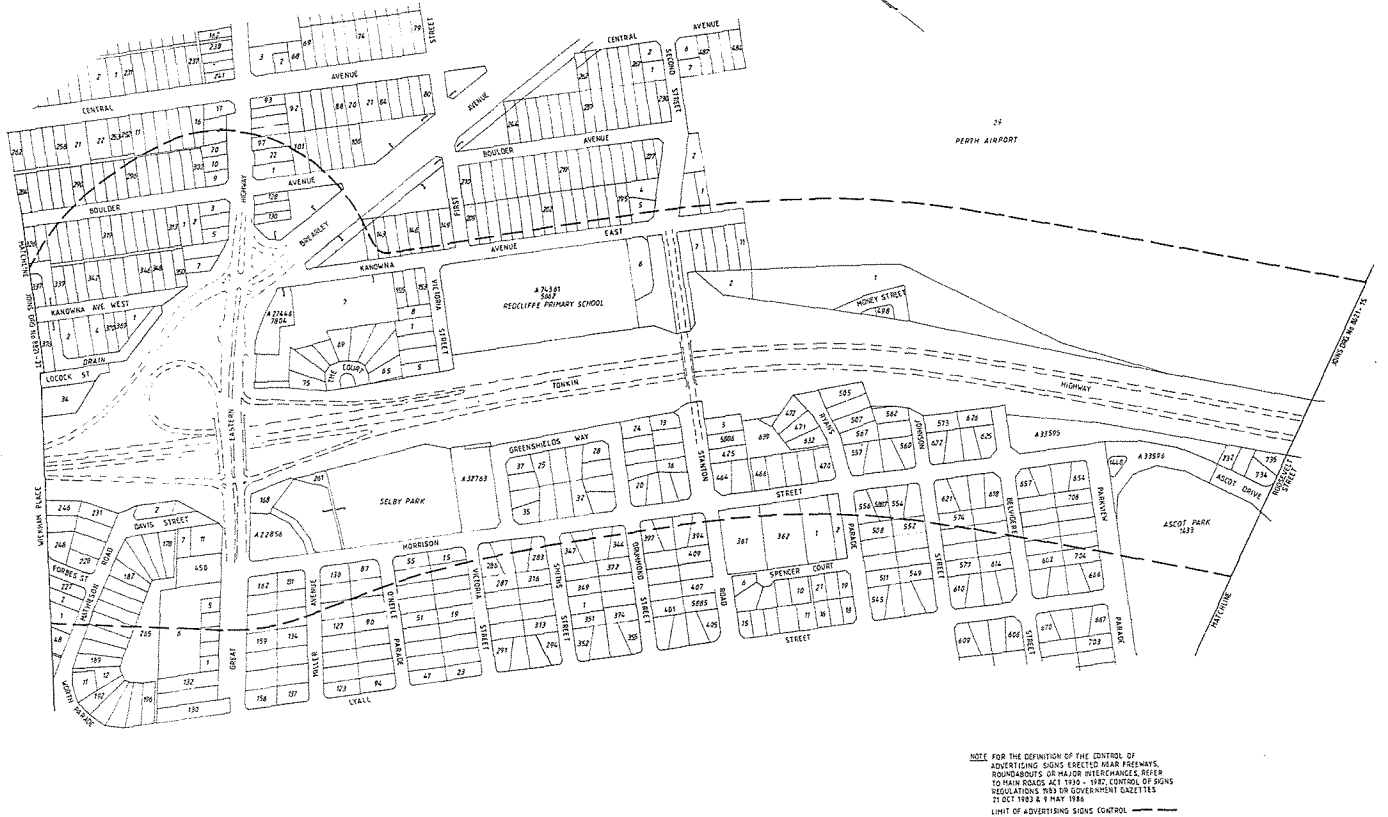
Pursuant to Sub-Regulation 5, the drawings are hereby published and are available for inspection at the offices of the Main Roads Department in East Perth.

A. H. TOGNOLINI,
Commissioner of Main Roads.

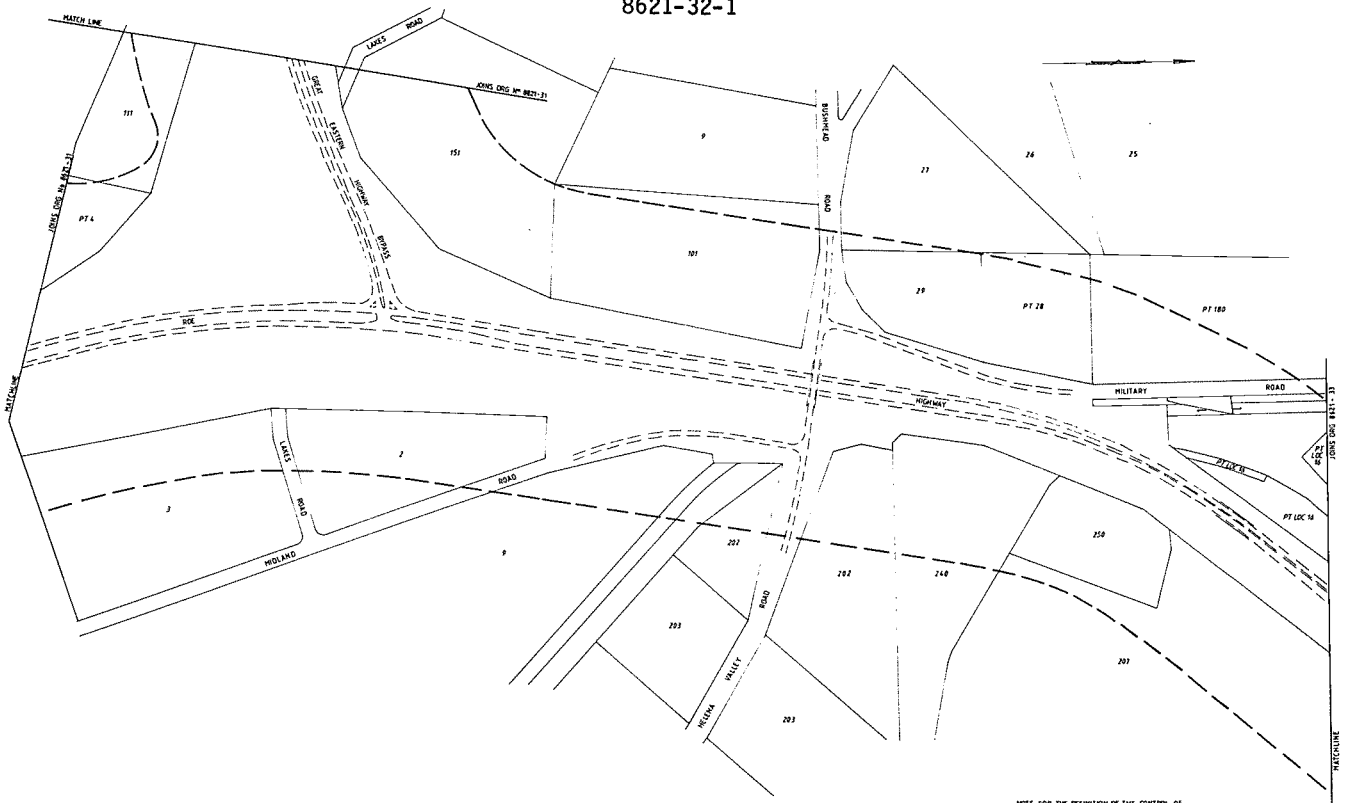
8621-13-1



8621-14-1



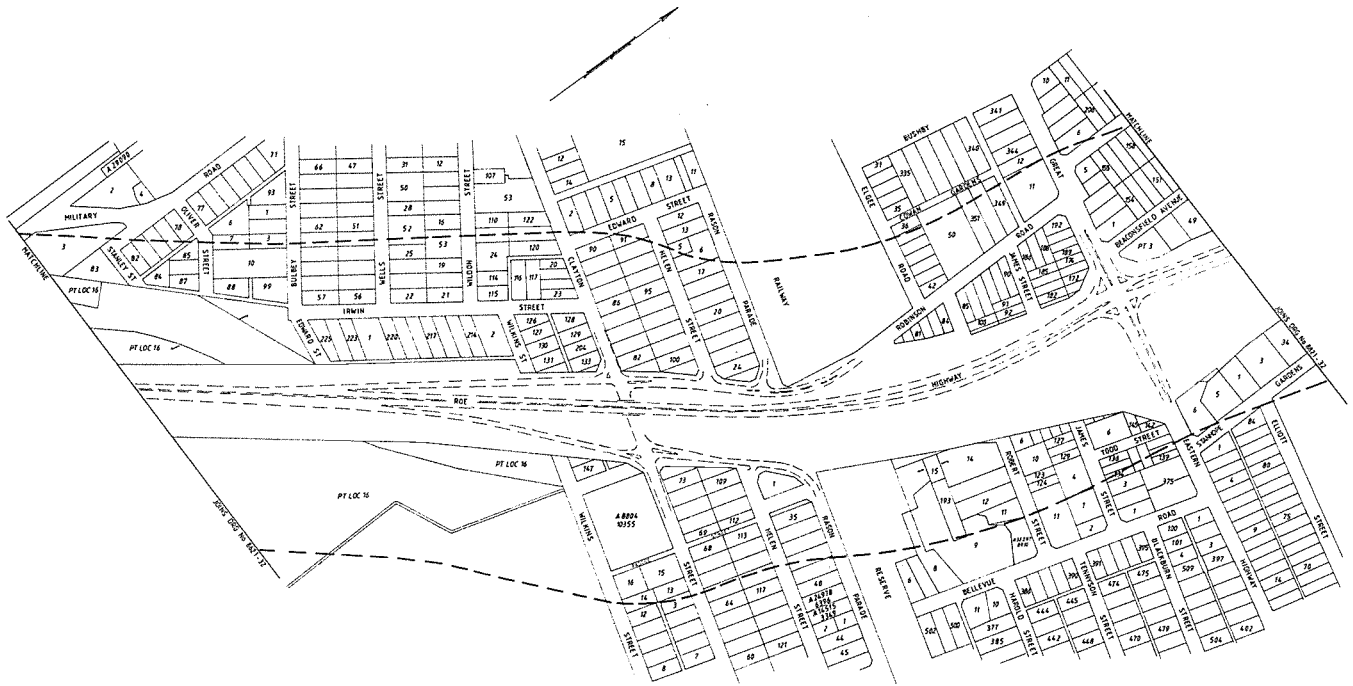
8621-32-1



NOTE: FOR THE DEFINITION OF THE CONTROL OF ADVERTISING SIGNS ERECTED NEAR FREEWAYS, ROUNDABOUTS OR MAJOR INTERCHANGES, REFER TO MAIN ROADS ACT 1978 - 1982, CONTROL OF SIGNS REGULATIONS 1983 OR GOVERNMENT GAZETTES 21 OCT 1983 & 9 MAY 1984.

LIMIT OF ADVERTISING SIGNS CONTROL

8621-33-1

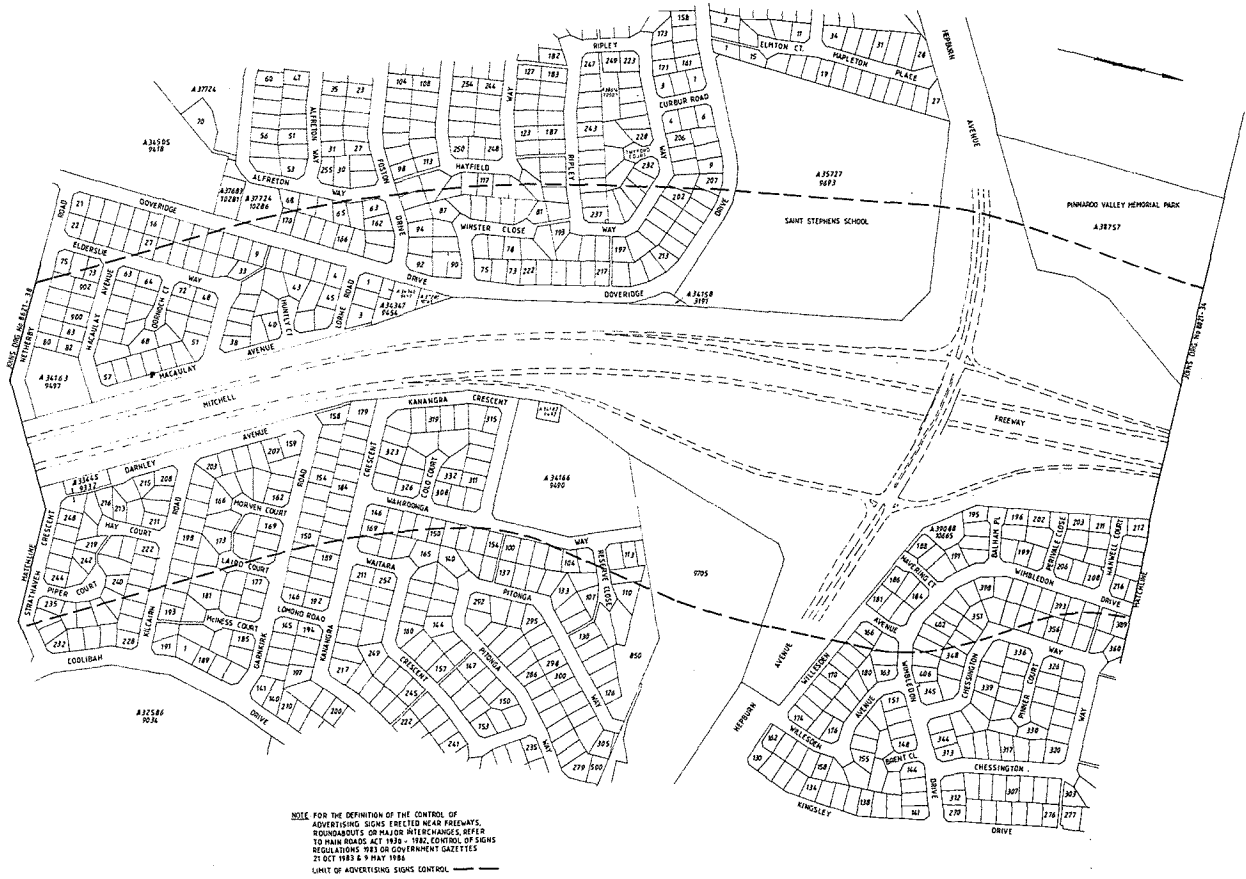


NOTE: FOR THE DEFINITION OF THE CONTROL OF ADVERTISING SIGNS ERECTED NEAR FREEWAYS, ROUNDABOUTS OR MAJOR INTERCHANGES, REFER TO MAIN ROADS ACT 1978 - 1982, CONTROL OF SIGNS REGULATIONS 1983 OR GOVERNMENT GAZETTES 21 OCT 1983 & 9 MAY 1984.

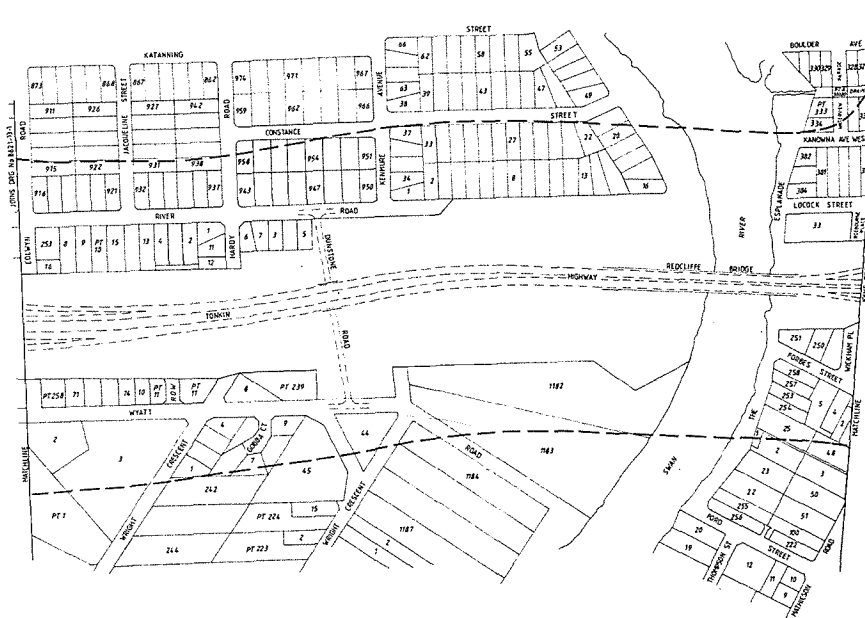
LIMIT OF ADVERTISING SIGNS CONTROL

2 SUPERSEDES DRG No 8621-31

8621-39-1



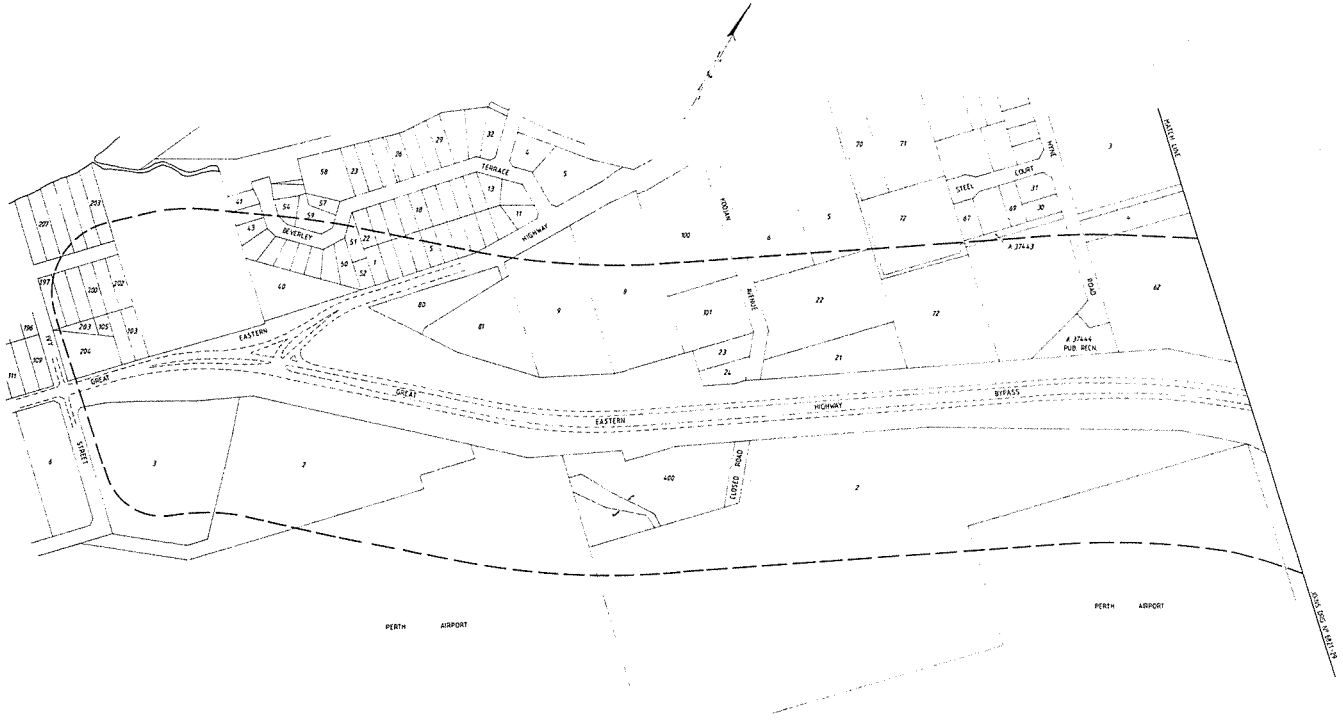
8821-27



NOTE FOR THE DEFINITION OF THE CONTROL OF ADVERTISING SIGNS ERRECTED NEAR FREWAYS, ROUNDABOUTS OR MAJOR INTERCHANGES, REFER TO MAIN ROADS ACT 1930 - 1982, CONTROL OF SIGNS REGULATIONS 1983 OR GOVERNMENT GAZETTES 21 OCT 1983 & 9 MAY 1986

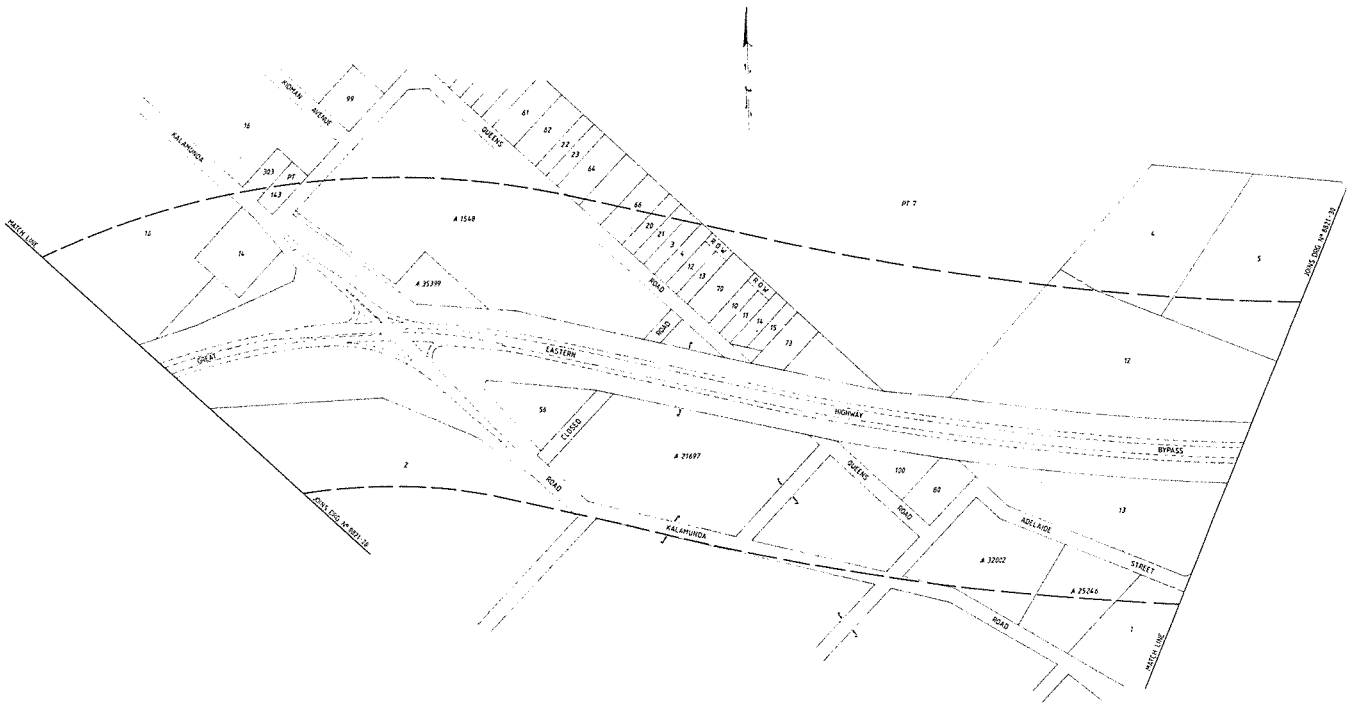
LIMIT OF ADVERTISING SIGNS CONTROL ———

8821-28



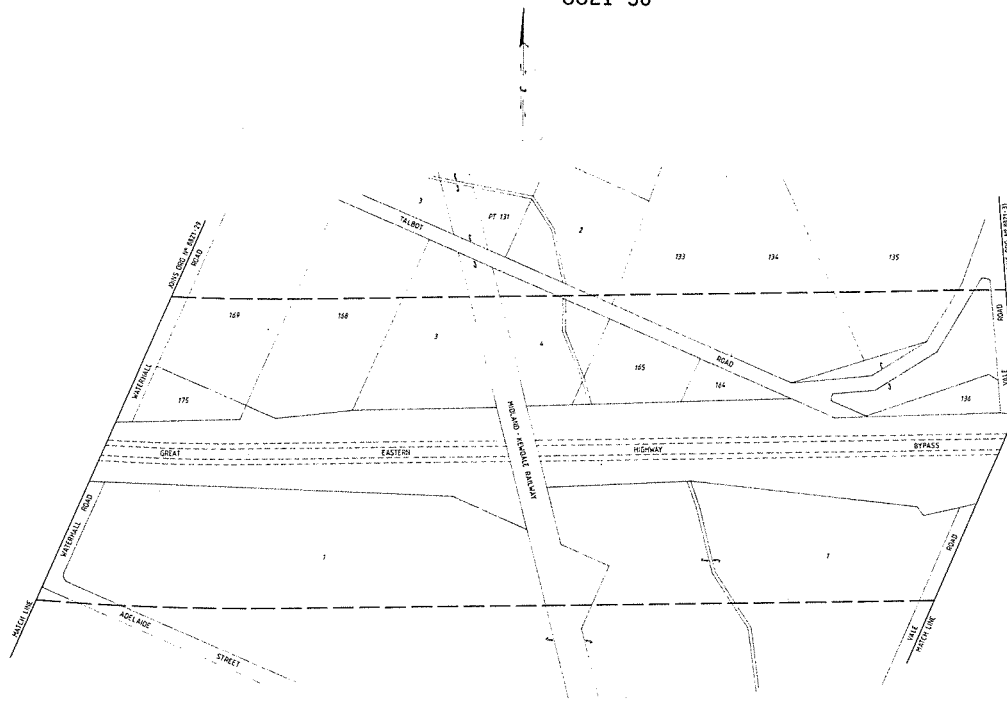
NOTE FOR THE DEFINITION OF THE CONTROL OF ADVERTISING SIGNS ERECTED NEAR FREEWAYS, ROUNDABOUTS OR MAJOR INTERCHANGES, REFER TO MAIN ROADS ACT 1930 - 1982, CONTROL OF SIGNS REGULATIONS 1983 OR GOVERNMENT GAZETTES 21 OCT 1983 & 9 MAY 1985.
 LIMIT OF ADVERTISING SIGNS CONTROL ———

8821-29



NOTE FOR THE DEFINITION OF THE CONTROL OF ADVERTISING SIGNS ERECTED NEAR FREEWAYS, ROUNDABOUTS OR MAJOR INTERCHANGES, REFER TO MAIN ROADS ACT 1930 - 1982, CONTROL OF SIGNS REGULATIONS 1983 OR GOVERNMENT GAZETTES 21 OCT 1983 & 9 MAY 1985.
 LIMIT OF ADVERTISING SIGNS CONTROL ———

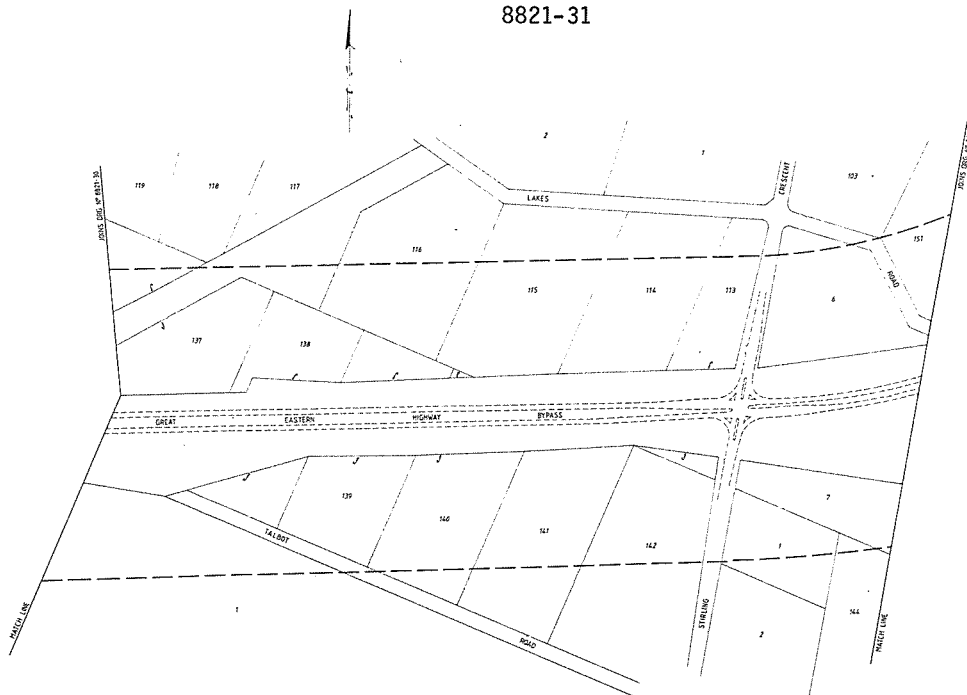
8821-30



NOTE FOR THE DEFINITION OF THE CONTROL OF ADVERTISING SIGNS ERECTED NEAR FREEWAYS, ROUNDABOUTS OR MAJOR INTERCHANGES, REFER TO MAIN ROADS ACT 1930 - 1982, CONTROL OF SIGNS REGULATIONS 1983 OR GOVERNMENT GAZETTES 21 OCT 1982 & 9 MAY 1986.

LIMIT OF ADVERTISING SIGNS CONTROL ———

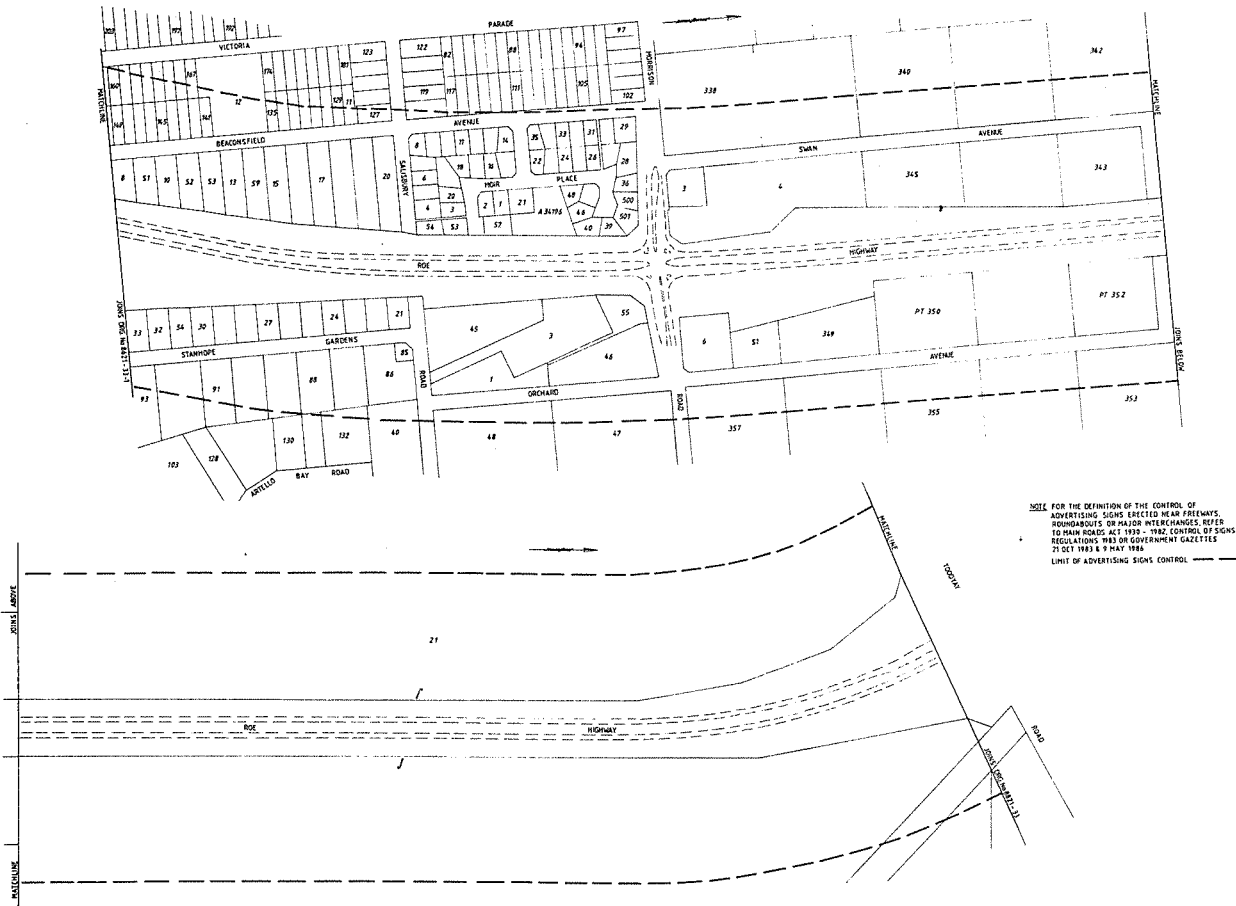
8821-31



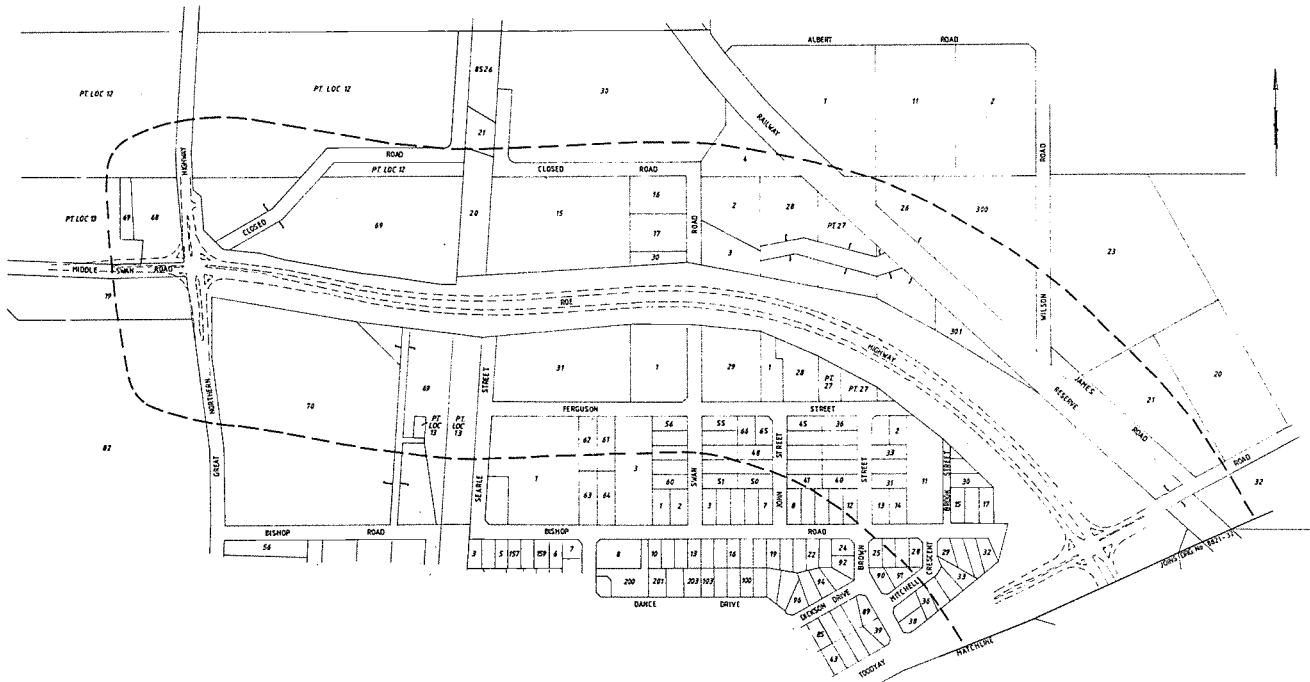
NOTE FOR THE DEFINITION OF THE CONTROL OF ADVERTISING SIGNS ERECTED NEAR FREEWAYS, ROUNDABOUTS OR MAJOR INTERCHANGES, REFER TO MAIN ROADS ACT 1930 - 1982, CONTROL OF SIGNS REGULATIONS 1983 OR GOVERNMENT GAZETTES 21 OCT 1982 & 9 MAY 1986.

LIMIT OF ADVERTISING SIGNS CONTROL ———

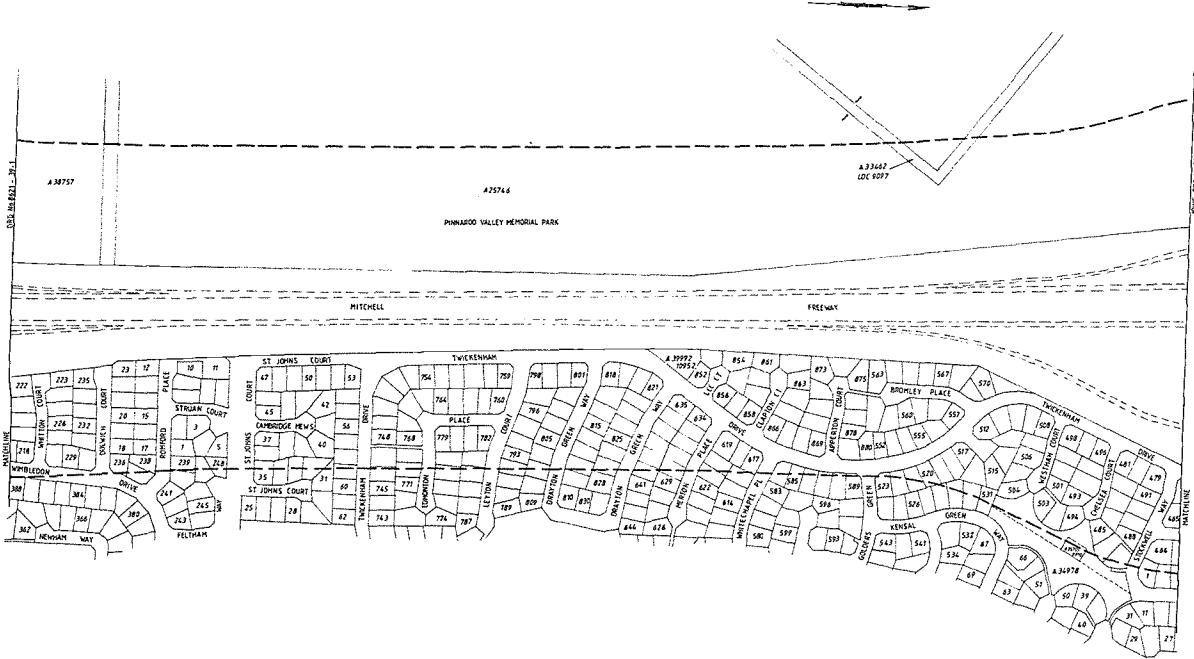
8821-32



8821-33



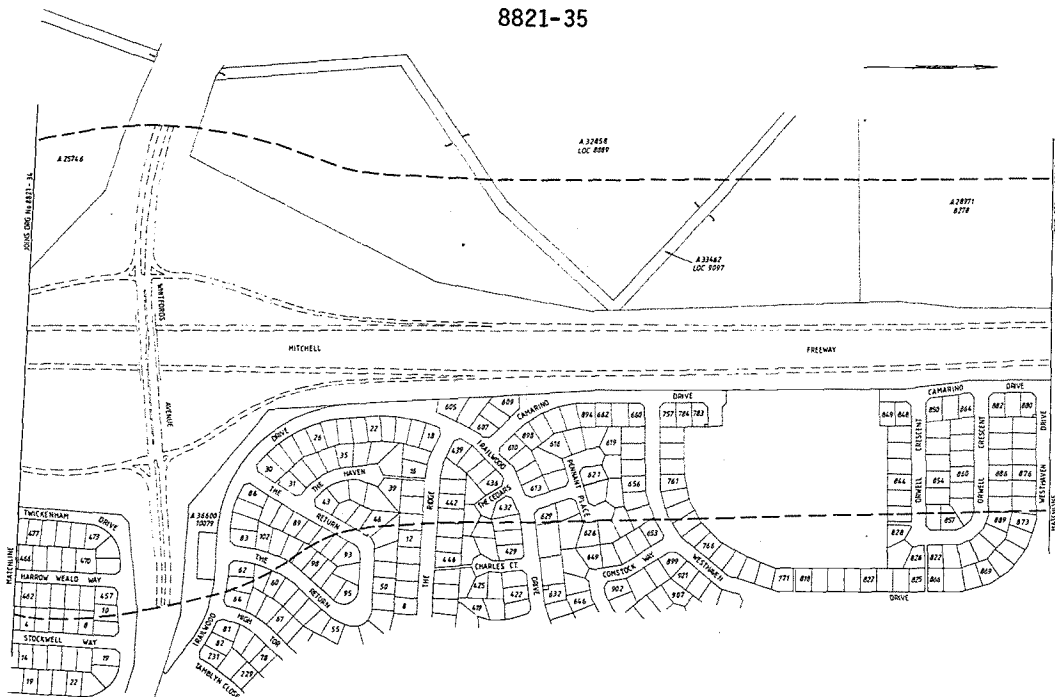
8821-34



NOTE FOR THE DEFINITION OF THE CONTROL OF ADVERTISING SIGNS ERRECTED NEAR FREEWAYS, ROUNDABOUTS OR MAJOR INTERCHANGES, REFER TO MAIN ROADS ACT 1933 - 1982, CONTROL OF SIGNS REGULATIONS 1983 OR GOVERNMENT GAZETTES 21 OCT 1983 & 9 MAY 1984

LIMIT OF ADVERTISING SIGNS CONTROL ———

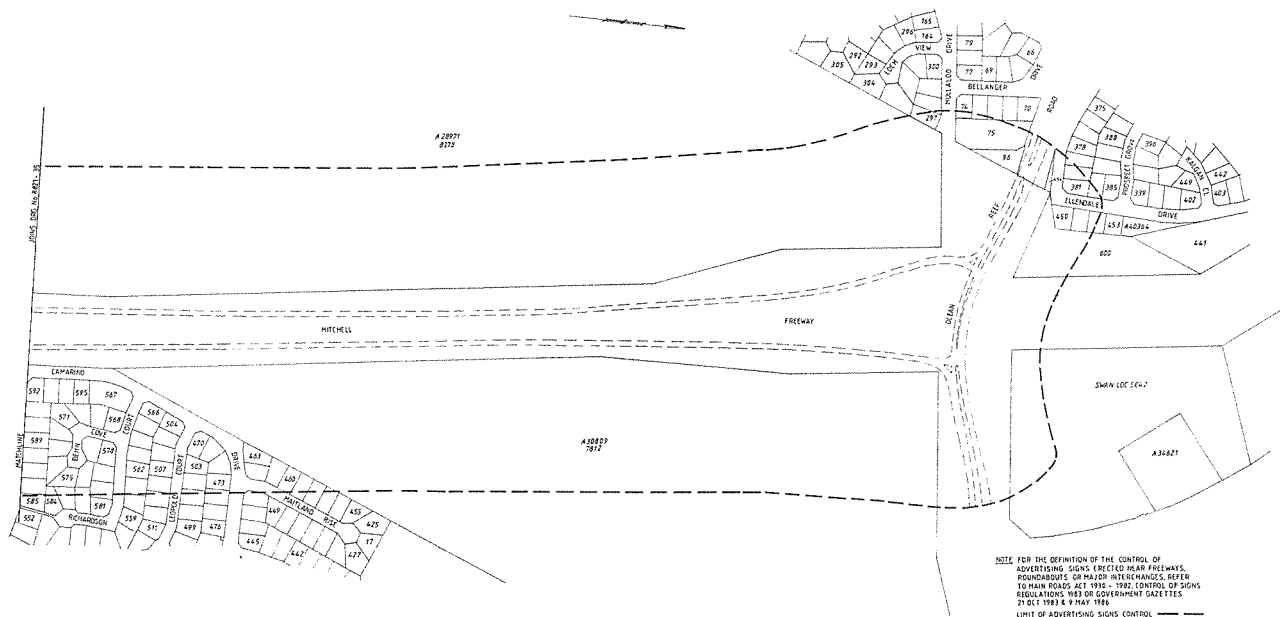
8821-35



NOTE FOR THE DEFINITION OF THE CONTROL OF ADVERTISING SIGNS ERRECTED NEAR FREEWAYS, ROUNDABOUTS OR MAJOR INTERCHANGES, REFER TO MAIN ROADS ACT 1933 - 1982, CONTROL OF SIGNS REGULATIONS 1983 OR GOVERNMENT GAZETTES 21 OCT 1983 & 9 MAY 1984

LIMIT OF ADVERTISING SIGNS CONTROL ———

8821-36



WILDLIFE CONSERVATION ACT 1950

0017897F3803.

THE Minister for Conservation and Land Management pursuant to the powers conferred by Section 14 of the Wildlife Conservation Act 1950, does hereby cancel wholly and absolutely the provisions and operations of the Notice published in the *Government Gazette* on 21 November 1980 in relation to the Agile Wallaby.

BARRY HODGE,
Minister for Conservation
and Land Management.

- (g) No fires to be lit on land subject to the suspension on a day for which the fire danger forecast issued by the Bureau of Meteorology in Perth in respect of the locality, is "Extreme" or "Very High".

IAN TAYLOR,
Minister for Police and Emergency Services.

BUSH FIRES ACT 1954-1984

Suspension of Section 25

Bush Fires Board,
Perth, 10 February 1989.

IT is hereby notified that the Hon. Minister administering the Bush Fires Act, 1954-1984, has approved, pursuant to the powers contained in Section 25B of the said Act, of the suspension of the operations of Section 25 of the said Act, that relate to a fire to be lit, or which is lit, for the purpose of destroying garden refuse or rubbish or any like purpose until April 26, 1989, on land set aside for Council rubbish dump sites situated in the Municipal District of the City of Bunbury as follows—

Bunbury Rubbish Site—Located on Lot 574 Rawling Road, Bunbury.

Specified Conditions—

- All dumping of rubbish to be confined to the pit that Council have provided for the purpose and that a sign be maintained at the site to inform the public that dumping in any other area is prohibited.
- A sign warning of prohibition of unauthorised lighting of fires be erected and maintained in good condition at the entrance to the site.
- Fires to be lit only by the Shire Council's rubbish collecting contractors or such persons as specifically authorised to do so by the Town Clerk.
- All rubbish to be heaped in the centre of the site prior to burning operations.
- All bush and grass except live standing trees on the site to be removed before the first fire is lit.
- The Department of Conservation and Land Management Office at Collie to be advised on the morning of each day that burning is to take place.

BUSH FIRES ACT 1954

Suspension of Section 25

Bush Fires Board,
Perth, 10 February 1989.

IT is hereby notified that the Hon. Minister administering the Bush Fires Act 1954, has approved, pursuant to the powers contained in section 25B of the said Act, of the suspension of the operations of section 25 of the said Act, that relate to a fire to be lit, or which is lit, for the purpose of destroying garden refuse or rubbish or any like purpose until 26 April 1989, on land set aside for Council rubbish dump sites situated in the Municipal District of the City of Bunbury as follows—

Bunbury Rubbish Site—Located on Lot 574 Rawling Road, Bunbury.

Specified Conditions—

- All dumping of rubbish to be confined to the pit that Council have provided for the purpose and that a sign be maintained at the site to inform the public that dumping in any other area is prohibited.
- A sign warning of prohibition of unauthorised lighting of fires be erected and maintained in good condition at the entrance to the site.
- Fires to be lit only by the Shire Council's rubbish collecting contractors or such persons as specifically authorised to do so by the Town Clerk.
- All rubbish to be heaped in the centre of the site prior to burning operations.
- All bush and grass except live standing trees on the site to be removed before the first fire is lit.
- The Department of Conservation & Land Management Office at Collie to be advised on the morning of each day that burning is to take place.
- No fires to be lit on land subject to the suspension on a day for which the fire danger forecast issued by the Bureau of Meteorology in Perth in respect of the locality, is "Extreme" or "Very High".

IAN TAYLOR,
Minister for Police and Emergency Services.

TOWN PLANNING AND DEVELOPMENT ACT 1928

Approved Town Planning Scheme

Shire of Cranbrook Town Planning Scheme No 2

SPC: 853/5/6/2.

IT is hereby notified for public information, in accordance with section 7 of the Town Planning and Development Act 1928 that the Hon Minister for Planning approved the Shire of Cranbrook Town Planning Scheme No. 2 on 10 January, 1989—the Scheme text of which is published as a Schedule annexed hereto.

R. W. DENNEY,
President.

P. SHEEDY,
Shire Clerk.

Shire of Cranbrook
Town Planning Scheme No. 2
Scheme Text
Shire of Cranbrook
Town Planning Scheme No. 2

THE Cranbrook Shire Council, under and by virtue of the powers conferred upon it in that behalf by the Town Planning and Development Act 1928 (as amended), hereinafter referred to as "the Act", hereby makes the following Town Planning Scheme for the purpose of:—

- (a) Setting aside lands for future public use as local reserves;
- (b) Controlling development;
- (c) Other Matters authorised by the enabling Act.

Contents

- PART I—Preliminary
PART II—Reserves
PART III—Zones
PART IV—Non-conforming uses
PART V—Development requirements
PART VI—Planning consent
PART VII—Administration

PART I—Preliminary

1.1 Citation: This Town Planning Scheme may be cited as the Shire of Cranbrook Town Planning Scheme No. 2 hereinafter called "the scheme" and shall come into operation on the publication of notice of the Minister's approval thereof and the Scheme Text in the Government Gazette.

1.2 Responsible Authority: The Authority responsible for implementing the Scheme is the Council of the Shire of Cranbrook hereinafter called "the Council".

1.3 Scheme Area: The Scheme shall apply to the whole of the land within the broken black border set out in the scheme maps.

1.4 Revocation of Town Planning Scheme No. 1: The Shire of Cranbrook Town Planning Scheme No. 1 which was published in the *Government Gazette* on 7 July 1967 and subsequently amended from time to time is hereby revoked.

1.5 Contents of Scheme: The Scheme comprises:

- (a) This Scheme Text
- (b) The Scheme Map (Sheets 1 and 2)

1.6 Arrangement of Scheme Text: The Scheme Text is divided into the following parts:—

- PART I—Preliminary
PART II—Reserves
PART III—Zones
PART IV—Non-conforming uses
PART V—Development requirements
PART VI—Planning consent
PART VII—Administration

1.7 Scheme Objectives: To encourage and control the continued orderly development of the Cranbrook and Frankland town areas and environs and to protect the general amenity of the areas.

1.8 Relationship of the Scheme to By-laws: The provisions of the Scheme shall have effect, notwithstanding any by-law for the time being in force in the area and, where the provisions of the Scheme are at variance with the provisions of any by-law, the provisions of the Scheme shall prevail.

1.9 Interpretation

1.9.1 Except as provided in Clause 1.9.2 the words and expressions of the Scheme have their normal and common meaning.

1.9.2 In the Scheme unless the context otherwise requires, or unless it is otherwise provided herein, words and expressions have their respective meanings given to them in Schedule No. 1 or the Residential Planning Codes.

PART II—Reserves

2.1 Scheme Reserves: The land shown as scheme reserves on the scheme map, hereinafter called 'Reserves' are lands reserved under the scheme for the purposes shown on the scheme map and are listed hereunder:

- Recreation
Public Purposes
Railway

2.2 Matters to be Considered by Council:

2.2.1 Except as otherwise provided in the Part a person shall not carry out any development on land reserved under this Scheme, other than the erection of a boundary fence, without first applying for and obtaining a Planning Approval from the Council.

2.2.2 Where an application for planning consent is made with respect to land within a reserve, the Council shall have regard to the ultimate purpose intended for reserve and the Council shall, in the case of land reserved for the purposes of a public authority, confer with that authority before granting its consent.

2.3 Continued Use of Land: No provision of this Part shall prevent the continued use of land for the use for which it was being lawfully used immediately prior to the Scheme having the force of the law, or the repair and maintenance, for which the prior consent in writing of the Council has been obtained, of buildings or works lawfully existing on the land, in accordance with the provisions of Part III of the Scheme.

2.4 Compensation.

2.4.1 Where the Council refuses planning consent for the development of a reserve on the ground that the land is reserved for Local Authority purposes or for the purposes shown on the scheme map, or grants consent subject to conditions that are unacceptable to the applicant the owner of the land may, if the land is injuriously affected thereby, claim compensation for such injurious affection.

2.4.2 Claims for such compensation shall be lodged at the office of the Council not later than six months after the date of the decision of the Council refusing planning consent or granting it subject to conditions that are unacceptable to the applicant.

2.4.3 In lieu of paying compensation the Council may purchase the land affected by such decision of the Council at a price representing the unaffected value of the land at the time of refusal of planning consent or of the grant of consent subject to conditions that are unacceptable to the applicant.

2.5 Objectives: The objectives for the Local Reserves in this Scheme are to set aside and secure lands for the various public purposes. Once achieved the land shall be used and developed in accordance with the designated land use.

PART III—Zones

3.1 Zones

3.1.1 There are hereby created the several zones set out hereunder:

- Residential
Commercial
Industry
Rural
Special Use

3.1.2 The zones are delineated and coloured on the Scheme Maps according to the legend thereon.

3.2 Zoning Table

3.2.1 The Zoning Table indicates, subject to the provisions of the Scheme, the several uses permitted in the Scheme in the various zones. Such uses being determined by cross reference between the list of "use classes" on the left hand side of the Zoning Table and the list of "zones" at the top of the Zoning Table.

3.2.2 The symbols used in the cross reference in the Zoning Table have the following meanings:—

- “P” means that the use is permitted provided it complies with the relevant standards and requirements laid down in the Scheme and all conditions (if any) imposed by the Council in granting planning consent;
- “AA” means that the Council may, at its discretion, permit the use;
- “SA” means that the Council may, at its discretion, permit the use after notice of Application has been given in accordance with Clause 6.2.
- “X” means that the use is not permitted in that zone.

3.2.3 Where in the Zoning Table a particular use is mentioned it is deemed to be excluded from any use class which by its more general terms might otherwise include such particular use.

3.2.4 Incidental Use or Activity: Notwithstanding that a particular use class is prohibited within a particular zone, a use or activity coming within the scope of such a use class may be approved by the Council where it is necessary to or incidental to the main use of the land or premises.

3.2.5 If the use of land for a particular purpose is not specifically mentioned in the Zoning Table and cannot reasonably be determined as falling within the interpretation of one of the use categories the Council may:

- (a) Determine that the use is not consistent with the objectives and purpose of the particular zone and is therefore not permitted; or
- (b) Determine by absolute majority that the proposed use may be consistent with the objectives and purpose of the zone and thereafter follow the “SA” procedures of Clause 6.2 in considering an Application for planning consent.

Zoning Table

Use Classes	Zones				
	Residential	Commercial	Industry	Rural	Special Use
Abattoir	X	X	X	SA	
Air Field	X	X	X	P	
Automotive panel Beating Spraypainting	X	X	P	X	
Automotive Repairs	X	X	P	X	
Automotive Wrecking	X	X	P	X	
Automotive and Marine Sales	X	P	AA	X	
Betting Agency	X	P	X	X	
Boarding House	AA	X	X	AA	
Builders Storage Yard	SA	SA	P	SA	
Car Sales Premises	X	P	AA	X	
Car Park	AA	AA	AA	X	
Caravan Park	SA	X	X	SA	
Caretaker's Dwelling	P	AA	AA	X	
Civic Building	AA	AA	AA	X	
Consulting Rooms	SA	AA	X	X	
Club Premises	X	AA	X	X	
Dry Cleaning Premises	X	SA	P	X	
Educational Establishment	AA	AA	X	AA	
Eating House	X	P	X	X	
Fast Food Take Away	X	P	X	X	
Fuel Depot	X	SA	P	X	
Home Occupation	AA	X	X	AA	
Horses Stables	SA	SA	AA	P	
Hospital	SA	AA	X	AA	
Hotel	X	SA	X	X	
Industry—Cottage	AA	X	X	AA	
Industry Extractive	X	X	AA	SA	
Industry—General	X	X	P	X	
Industry—Hazardous	X	X	SA	X	
Industry—Light	X	AA	P	X	
Industry—Noxious	X	X	SA	X	
Industry—Rural	X	X	P	AA	
Industry—Service	X	AA	P	SA	
Kennels	X	X	SA	AA	
Marine Collectors Yard	X	X	P	AA	
Motel	AA	AA	X	SA	
Motor Repair Station	X	SA	P	X	
Nursing Home	AA	X	X	AA	
Office	X	P	AA	X	
Open Air Display	X	AA	AA	X	
Public Recreation	AA	AA	AA	AA	
Public Utility	AA	AA	AA	AA	
Public Worship—Place of	AA	AA	X	AA	
Residential:					
(a) Single House	P	AA	AA	P	
(b) Attached House	AA	X	X	AA	
(c) Grouped Dwelling	SA	X	X	X	
Residential Building	AA	X	X	AA	
Restaurant	X	AA	X	SA	
Rural Use	X	X	AA	P	
Service Station	X	AA	P	X	
Shop	X	P	AA	SA	
Showrooms	X	P	AA	X	
Tavern	X	SA	X	X	
Trade Display	X	AA	AA	X	
Transport Depot	X	AA	P	X	
Veterinary Consulting Rooms	X	AA	X	AA	
Warehouse	X	AA	P	X	

Refer to Schedule No. 2

3.3 Special Use Zone:

3.3.1 The Special Use Zone is delineated and depicted on the Scheme Map according to the legend thereon.

3.3.2 Land within a Special Use zone may be developed for the purposes specified on the Scheme Map and in Schedule No. 2 and for no other purpose.

3.3.3 Development shall comply and be subject to the standards and conditions as specified in Schedule No. 2.

PART IV—Non-conforming Uses

4.1 Non-conforming Use Rights: No provision of the Scheme shall prevent:

- (a) The continued use of any land or building for the purpose for which it was being lawfully used at the time of coming into force of the Scheme; or
- (b) The carrying out of any development thereon for which, immediately prior to that time, a Permit or Permits, lawfully required to authorise the development to be carried out, were duly obtained and are current.

4.2 Extension of Non-conforming Use: A person shall not alter or extend a Non-conforming Use or erect, alter or extend a building used in conjunction with a Non-conforming Use without first having applied for and obtained the planning consent of the Council under the Scheme and unless in conformity with any other provisions and requirements contained in the Scheme.

4.3 Change of Non-conforming Use: Notwithstanding anything contained in the Zoning Table the Council may grant its planning consent to the change of use of any land from one non-conforming use to another non-conforming use if the proposed use is, in the opinion of the Council, less detrimental to the amenity of the locality than the existing use and is, in the opinion of the Council, closer to the intended uses of the zone.

4.4 Discontinuance of Non-conforming Use.

4.4.1 Except where a change of non-conforming use has been permitted by the Council under Clause 4.3 when a non-conforming use of any land or building has been discontinued for a period exceeding six months such land or building shall not thereafter be used other than in conformity with the provisions of the Scheme.

4.4.2 The Council may effect the discontinuance of a non-conforming use by the purchase of the affected property, or by the payment of compensation to the owner or the occupier or to both the owner and the occupier of that property, and may enter into an agreement with the owner for that purpose.

PART V—Development Requirements

5.1 Development of Land

5.1.1 Subject to Clause 5.1.2 a person shall not commence or carry out development of any land zoned or reserved under the Scheme without first having applied for and obtained the planning consent of the Council under the Scheme.

5.1.2 The planning consent of the Council is not required for the following development of land:

- (a) The use of land in a local Reserve, where such land is held by the Council or vested in a public Authority:
 - (i) for the purpose for which the land is reserved under the Scheme; or
 - (ii) in the case of land vested in a Public Authority, for any purpose for which such land may be lawfully used by that Authority.
- (b) The erection of a boundary fence except as otherwise required by the Scheme;
- (c) The erection on a lot of a single dwelling house, including ancillary outbuildings, in a zone where the proposed use is designated with the symbol “P” in the cross-reference to that zone in the Zoning Table;
- (d) The carrying out of any works on, in, over or under a street or road by a public Authority acting pursuant to the provisions of any Act;
- (e) The carrying out of works for the maintenance, improvement or other alteration of any building, being works which affect only the interior of the building or which do not materially affect the external appearance of the building;
- (f) The carrying out of works urgently necessary in the public safety or for the safety or security of plant or equipment or for the maintenance of essential services.

5.2 Discretion to Modify Development Standards: If a development, other than a residential development, the subject of an application for planning consent, does not comply with a standard or requirement prescribed by the Scheme with respect to that development the Council may, notwithstanding that non-compliance, approve the application unconditionally or subject to such conditions as the Council thinks fit. The power conferred by this clause may only be exercised if the Council is satisfied that:—

- (a) Approval of the proposed development would be consistent with the orderly and proper planning of the locality and the preservation of the amenity of the locality;
- (b) the non-compliance will not have any adverse effect upon the occupiers or users of the development or the inhabitants of the locality or upon the likely future development of the locality; and
- (c) the spirit and purpose of the requirement or standard, will not be unreasonably departed from thereby.

5.3 Residential Development: Residential Planning Codes.

5.3.1 For the purpose of this scheme "Residential Planning Codes" means the Residential Planning Codes set out in appendix 3 to the Statement of Planning Policy No. 1, together with any amendments thereto.

5.3.2 A copy of the Residential Planning Codes, as amended, shall be kept and made available for public inspection at the offices of the Council.

5.3.3 Unless otherwise provided for in the Scheme the development of land for any of the residential purposes dealt with by the Residential Planning Codes shall conform to the provisions of those codes.

5.4 Development Other than Residential Development: All development other than residential development, shall comply with the provision set out in the zone development table at Schedule No. 3.

5.5 Appearance of Buildings: A person shall not without the approval of the Council erect or commence to erect a building which by virtue of colour or type of materials, architectural style, height, bulk or ornamental or general appearance has in the opinion of the Council an exterior design which is out of harmony with the exterior designs of existing buildings or is likely to injure the amenity of the locality.

PART VI—Planning Consent

6.1 Application for Planning Consent.

6.1.1 Every application for planning consent shall be made in the form prescribed in Schedule No. 4 to the Scheme and shall be accompanied by such plans and other information as is required by the Scheme.

6.1.2 Unless Council waives any particular requirement every application for planning consent shall be accompanied by:—

- (a) A plan or plans to a scale of not less than 1:500 showing:
 - (i) Street names, Lot Number(s), North Point and the dimensions of the site.
 - (ii) The location and proposed use of any existing buildings to be retained and the location and use of buildings proposed to be erected on the site;
 - (iii) The existing and proposed means of access for pedestrians and vehicles to and from the site;
 - (iv) The location, number, dimensions and layout of all car parking spaces intended to be provided;
 - (v) The location and dimensions of any area proposed to be provided for the loading and unloading of vehicles carrying goods or commodities to and from the site and the means of access to and from those areas;
 - (vi) The location, dimensions and design of any landscaped, open storage or trade display area and particulars of the manner in which it is proposed to develop the same;
- (b) Plans, elevations and sections of any building proposed to be erected or altered and of any building it is intended to retain;
- (c) any other plan or information that the Council may reasonably require to enable the application to be determined.

6.2 Advertising of Applications

6.2.1 Where an application is made for planning consent to commence or carry out development which involves an "SA" use the Council shall not grant consent to that application unless notice of the application is first given in accordance with the provisions of this Clause.

6.2.2 Where an application is made for planning consent to commence or carry out development which involves an "AA" use, or for any other development which requires the planning consent of the Council, the Council may give notice of the application in accordance with the provisions of this Clause.

6.2.3 Where the Council is required or decides to give notice of any application for planning consent the Council shall cause one or more of the following to be carried out:—

- (a) Notice of the proposed development to be served on the owners and occupiers of land within an area determined by the Council as likely to be affected by the granting of planning consent stating that submissions may be made to the Council within twenty-one days of the service of such notice;
- (b) Notice of the proposed development to be published in a newspaper circulating in the Scheme Area stating that submissions may be made to the Council within twenty-one days from the publication thereof;
- (c) A sign displaying notice of the proposed development to be erected in a conspicuous position on the land for a period of twenty-one days from the date of publication of the notice referred to in paragraph (b) of this Clause.

6.2.4 The notice referred to in Clause 6.2.3 (a) and (b) shall be in the form contained in Schedule No. 5 with such modifications as circumstances require.

6.2.5 After expiration of twenty-one days from the serving of notice of the proposed development, the publication of notice or the erection of a sign or signs, whichever is the later, the Council shall consider and determine the application.

6.3 Determination of Application.

6.3.1 In determining an application for planning consent the Council may consult with any authority which, in the circumstances, it thinks appropriate.

6.3.2 The Council having regard to any matter which it is required by the Scheme to consider, to the purpose for which the land is reserved, zoned or approved for use under the Scheme, to the purpose for which land in the locality is used, and to the orderly and proper planning of the locality and the preservation of the amenities of the locality, may refuse to approve any application for planning consent or may grant its approval unconditionally or subject to such conditions as it thinks fit.

6.3.3 The Council shall issue its decision in respect of an application for planning consent in the form prescribed in Schedule No. 6 to the Scheme.

6.3.4 Where the Council approves an application for planning consent under this Scheme the Council may limit the time for which that consent remains valid.

6.4 Deemed refusal.

6.4.1 Where the Council has not within sixty days of the receipt by it of an application for planning consent either conveyed its decision to the applicant or given notice of the application in accordance with Clause 6.2 the application may be deemed to have been refused.

6.4.2 Where the Council has given notice of an application for planning consent in accordance with Clause 6.2 and where the Council has not within ninety days of receipt by it of the application conveyed its decision to the applicant, the application may be deemed to have been refused.

6.4.3 Notwithstanding that an application for planning consent may be deemed to have been refused under Clauses 6.4.1 or 6.4.2 the Council may issue a decision in respect of the application at any time after the expiry of the sixty day or ninety day period specified in those clauses, as the case may be.

PART VII—Administration

7.1 Powers of the Scheme: The Council in implementing the Scheme has, in addition to all other powers vested in it, the following powers:

- (a) The Council may enter into any agreement with any owner, occupier or other person having an interest in land affected by the provisions of the Scheme in respect of any matters pertaining to the Scheme.

- (b) The Council may acquire any land or buildings within the district pursuant to the provisions of the Scheme or the Act. The Council may deal with or dispose of any land which it has acquired pursuant to the provisions of the Scheme or the Act in accordance with law and for such purpose may make such agreements with other owners as it considers fit.
- (c) An officer of the Council, authorised by the Council for the purpose, may at all reasonable times enter any building or land for the purpose of ascertaining whether the provisions of the Scheme are being observed.

7.2 Offences.

7.2.1 A person shall not erect, alter or add to or commence to erect, alter or add to a building or use or change the use of any land, building or part of a building for any purpose:

- (a) Otherwise than in accordance with the provisions of the Scheme;
- (b) Unless all approvals and consents required by the Scheme have been granted or issued;
- (c) Unless all conditions imposed upon the grant or issue of any approval and consent required by the Scheme have been and continue to be complied with;
- (d) Unless all standards laid down and all requirements prescribed by the Scheme or determined by the Council pursuant to the Scheme with respect to that building or that use of that land or building or that part have been and continue to be complied with.

7.2.2 A person who fails to comply with any of the provisions of the Scheme is guilty of an offence and without prejudice to any other remedy given herein is liable to the penalties prescribed by the Act.

7.3 Notices.

7.3.1 Twenty eight (28) days written notice is hereby prescribed as the notice to be given pursuant to section 10 of the Act.

7.3.2 The Council may recover expenses under section 10 (2) of the Act in a Court of competent jurisdiction.

7.4 Claims for Compensation and Betterment.

7.4.1 Except where otherwise provided in the Scheme, the time limited for the making of claims for compensation pursuant to section 11 (1) of the Act is six (6) months after the date when notice of the approval of the Scheme is published in the *Government Gazette*.

7.5 Appeals: An applicant aggrieved by a decision of the Council in respect of the exercise of a discretionary power under this Scheme may appeal in accordance with Part V of the Act and the rules and regulations made pursuant to the Act.

7.6 Power to make Policies.

7.6.1 In order to achieve the objectives of the scheme, the Council may make Town Planning Scheme Policies relating to parts or all of the scheme area and relating to one or more of the aspects of the control of development.

7.6.2 A Town Planning Scheme Policy shall become operative only after the following procedures have been completed:

- (a) The Council having prepared and having resolved to adopt a draft Town Planning Scheme Policy, shall advertise a summary of the draft policy once a week for two consecutive weeks in a newspaper circulating in the area giving details of where the draft policy may be inspected and where, in what form, and during what period (being not less than 21 days) representations may be made to the Council.
- (b) The Council shall review its draft Town Planning Scheme Policy in the light of any representations made and shall then decide to finally adopt the draft policy with or without amendment, or not proceed with the draft policy.
- (c) Following final adoption of a Town Planning Scheme Policy, details thereof shall be advertised publicly and a copy kept with the scheme documents for inspection during normal office hours.

7.6.3 A Town Planning Scheme Policy may only be altered or rescinded by:

- (a) Preparation and final adoption of a new policy pursuant to this clause, specifically worded to supercede an existing policy.
- (b) Publication of a formal notice or rescission by the Council twice in a newspaper circulating the area.

7.6.4 A Town Planning Scheme Policy shall not bind the Council in respect of any application for planning consent by the Council shall take into account the provisions of the policy and objectives which the policy was designed to achieve before making its decision.

Schedule No. 1

Definitions

Abattoir: means land and buildings used for the slaughter of animals for human consumption and the treatment of carcasses, offal and by-products.

Act: means the Town Planning and Development Act 1928 (as amended).

Airfield: means land and buildings used in connection with the operation of aeroplanes but does not include occasional or seasonal use of temporary facilities for purposes associated with agriculture.

Amenity: means the quality of the environment as determined by the character of an area, its appearance and land use, which contributes to its pleasantness and harmony and to its better enjoyment.

Automotive Panel Beating/Spray Painting: means chassis reshaping, minor or major body repairs and the painting of motor vehicles by a spray process.

Automotive Repairs: means the mechanical repairs and overhaul of motor vehicles.

Automotive Wrecking: means that storage, breaking up or dismantling of motor vehicles and includes the sale of secondhand automotive accessories and spare parts.

Automotive and Marine Sales: means the display and sale of new or secondhand motorcycles, cars, trucks, caravans and boats or any one or more of them and may include, with the approval of Council, the servicing of motor vehicles sold from the site.

Boarding House: means any building or structure, permanent or otherwise, and any part thereof, in which provision is made for lodging or boarding more than four persons, exclusive of the family of the keeper, for hire or reward, but does not include:

- (a) premises the subject of an Hotel, Limited Hotel or Tavern Licence granted under the provisions of the Liquor Act 1970;
- (b) premises used as a boarding school approved under the Education Act 1928;
- (c) a single, attached, grouped or multiple dwelling unit;
- (d) any building that is the subject of a strata title issued under the provisions of the Strata Titles Act 1966;
- (e) a hospital special purposes, reformatory, penal institution, institutional home or a group residence.

Builders Storage Yard: means land used for the storage of materials and tools of trade ordinarily connected with building construction.

Building: shall have the same meaning as is given to it in and for the purposes of the Residential Planning Codes.

Building Line: means a line between which and any public place or reserve a building may not be erected by or under the authority of an Act.

Building Setback: means the shortest horizontal distance between a boundary or other specified point and the position at which a building may be erected.

Caretaker's Dwelling: means a dwelling used by a person having the care of a building or plant situated upon the same site or an industrial or commercial activity carried on upon the same site.

Caravan Park: means land and building used for the parking of caravans under the by-laws of the Council or the Caravan Parks and Camping Grounds Regulations, 1974 (as amended) made pursuant to the provisions of the Health Act 1977-1979 (as amended).

Car Park: means a site or building used primarily for parking private cars or taxis whether as a public or private car park, but does not include any part of a public road used for parking or for a taxi rank, or any land or buildings on or in which cars are displayed for sale.

Car Sales Premises: means land and buildings used for the display and sale of cars, whether new or secondhand but does not include a workshop.

Civic Building: means a building designed, used or intended to be used by Government Departments, statutory bodies representing the Crown, or councils as offices or for administrative or other like purpose.

Civic Use: means the use of land by a Government Department, instrumentality of the Crown, or the Council for Administrative, Recreational or other purpose.

Club Premises: means land used by a Club or Association or other body approved by the Council as a meeting place for formal or informal activity including entertainment within limitations approved by the Council and includes any land appurtenant thereto used for recreation.

Clause: means a clause of the Scheme.

Consulting Rooms: means a building or part of a building (other than a hospital) used in the practice of his profession by a legally qualified medical practitioner, dentist or chiropractor, or by a physiotherapist, a masseur or a person ordinarily associated with a medical practitioner in the investigation or treatment of physical or mental injuries or ailments.

Council: means the Council of the Shire of Cranbrook.

Development: means the use or development of any land and includes the erection, construction, alteration or carrying out, as the case may be, of any building excavation or other works on any land.

District: means the district of the Council.

Dry Cleaning Premises: means land and buildings used for the cleaning of garments and other fabrics by chemical processes.

Eating House: means premises in which meals are served to the public for gain or reward, but does not include:

- (a) Premises in respect of which an hotel licence, tavern licence, limited hotel licence or wine house licence has been granted under the Liquor Act 1970;
- (b) a boarding house, lodging house or hostel;
- (c) a building or other structure used temporarily for serving meals to the public at a fair, show, military encampment, races or other public sports, games or amusements.

Educational Establishment: means a school, college, university, technical institute, academy or other educational centre, but does not include a reformatory or institutional home.

Existing Use: means use of any land or building for the purpose for which it was lawfully used immediately prior to the gazettal date of the Scheme, in accordance with the conditions set out in the Scheme.

Fastfood/Take Away: means a shop wherein food is prepared and offered for sale for consumption principally off the premises.

Fuel Depot: means land and buildings used for the storage and bulk sale of solid, liquid and gaseous fuels, but does not include a Service Station.

Gazettal Date: means the date on which notice of the approval of the Minister to this Scheme is published in the *Government Gazette*.

Gross Floor Area: means the total floor area within any building, exclusive of lift shafts, toilets, amenities, stair wells, external wall thicknesses, plant areas and gross areas of parking facilities and access thereto which are sited within any building.

Home Occupation: means a business or activity carried on with the written permission of the Council within a dwelling house or the curtilage of a house by a person resident therein or within a domestic outbuilding by a person resident in the dwelling house to which it is appurtenant that:

- (a) does not cause injury to or prejudicially affect the amenity of the neighbourhood including (but without limiting the generality of the foregoing) injury, or prejudicial affection due to the emission of light, noise, vibration, electrical interference, smell, fumes, smoke, vapour, steam, soot, ash, dust, oil, liquid wastes, or waste

products or the unsightly appearance of the dwelling house or domestic outbuilding on or the land on which the business is conducted;

- (b) does not entail employment of any person not a member of the occupier's family;
- (c) does not occupy an area greater than twenty square metres;
- (d) does not require the provision of any essential service main of a greater capacity than normally required in the zone in which it is located;
- (e) does not display a sign exceeding 0.2 m² in area;
- (f) in the opinion of the Council it is compatible with the principal uses to which land in the zone it is located may be put and will not in the opinion of the Council generate a volume of traffic that would prejudice the amenity of the area;
- (g) does not entail the presence, use or calling of a vehicle of more than two tonnes tare weight;
- (h) does not entail the presence of more than one commercial vehicle and does not include provision for the fueling or repairing of motor vehicles within the curtilage of the dwelling house or domestic outbuilding;
- (i) does not entail the offering for sale or display of motor vehicles machinery or goods (other than goods manufactured or serviced on the premises); and
- (j) does not entail a source of power other than an electric motor of not more than 0.373 kilowatts (0.5 hp).

Horse Stables: means land, buildings and appurtenances thereto used for the keeping and agistment of horses.

Hospital: means any building or part of a building, in which persons are received and lodged for medical treatment or care and includes a maternity hospital.

Hotel: means land and buildings providing accommodation for the public and which is the subject of an Hotel Licence granted under the provisions of the Liquor Act 1970 (as amended) but does not include a Tavern, Boarding House or premises the subject of a Limited Hotel Licence granted under that Act.

Incidental Use: means the use of land in conjunction with and ancillary to the main use on the land.

Industry—Cottage: means an industry which produces arts and craft goods which cannot be carried out under the provisions relating to a "home occupation" and that:

- (a) does not cause injury to or prejudicially affect the amenity of the neighbourhood including (but without limiting the generality of the foregoing) injury, or prejudicial affection, due to the emission of light, noise, vibration, steam, soot, ash, dust, grit, oil, liquid wastes or waste products,
- (b) where operated in a Residential Zone, does not entail the employment of any person not a member of the occupier's family normally resident on the land,
- (c) is conducted in an outbuilding which is compatible to the zone and its amenity and does not occupy an area in excess of 55 m²,
- (d) does not require the provision of any essential service main of a greater capacity than normally required in the zone in which it is located, and;
- (e) does not display a sign exceeding 0.2 m² in area.

Industry—General: means the carrying out of any process in the course of trade or business for gain, for and incidental to:

- (a) the winning, processing or treatment of minerals;
- (b) the making, altering, repairing, or ornamentation, painting, finishing, cleaning, packing or canning or adapting for sale, or the breaking up or demolition of any article or part of an article;
- (c) the generation of electricity or the production of gas;
- (d) the manufacture of edible goods for human or animal consumption; and
- (e) when carried out on land upon which the process is carried out and in connection with that process, the storage of goods, any work of administration or accounting, or the sale of goods resulting from the process, and the use of land for the amenity of persons engaged in the process;

But does not include:

- (a) the carrying out of agriculture;
- (b) site work on buildings, work or land;
- (c) in the case of edible goods for human or animal consumption, the preparation of food for sale from the premises;
- (d) automotive panelbeating, spray painting or wrecking.

Industry—Extractive: means:

- (a) the extraction of sand, gravel, clay, turf, soil, rock, stone, minerals, or similar substance from the land, and also the treatment or manufacture of products from those materials when carried out on the land from which any of those materials is extracted or on land adjacent thereto;
- (b) the production of salt by the evaporation of sea water.

Industry—Hazardous: means an industry which by reason of the processes involved or the method of manufacture, or the nature of the materials used or produced requires isolation from other buildings.

Industry—Light: means an industry—

- (a) in which the processes carried on, the machinery used, and the goods and commodities carried to and from the premises will not cause any injury to or prejudicially affect the amenity of the locality by reason of the emission of noise, vibration, smell, fumes, smoke, vapour, steam, soot, ash, dust, waste water, waste products, grit, oil or otherwise; and
- (b) the establishment of which will not or the conduct of which does not impose an undue load on any existing or projected service for the supply or provision of water, gas, electricity, sewerage facilities, or any other like service.

Industry—Noxious: means an industry in which the processes involved constitute an offensive trade within the meaning of the Health Act 1911 (as amended), but does not include a fish shop or a dry cleaning establishment.

Industry—Rural: means an industry handling, treating, processing or packing primary products grown, reared or produced in the locality, and a workshop servicing plant or equipment used for rural purposes in the locality.

Industry—Service: means a light industry carried on land and in buildings having a retail shop front and in which goods may be manufactured only for sale on the premises, or land and buildings having a retail shop front and used as a depot for receiving goods to be serviced.

Kennels: means land and buildings used for the keeping or breeding of dogs or cats where such premises are registered or required to be registered.

Land: has the same meaning given to it in, and to the purposes of, the Act.

Lot: has the same meaning given to it in, and for the purposes of, the Act and "allotment" has the same meaning.

Marine Collector's: means land used for the storage of marine stores under the provisions of the Marine Stores Act 1902 (as amended) and Marine Dealer's Yard has the same meaning.

Motel: means a building, group of buildings or place used or intended to be used to accommodate patrons in a manner similar to an hotel or boarding house but in which special provision is made for the accommodation of patrons with motor vehicles.

Motor Repair Station: means land and buildings used for or in connection with mechanical repairs and overhauls, including tyre recapping, retreading, panel beating, spray painting and chassis reshaping.

Non-Conforming Use: means a use of land which, though lawful immediately prior to the coming into operation of this Scheme, is not in conformity with the Scheme.

Nursing Home: means a building used for the care and maintenance of the aged or infirm or the physically or mentally handicapped.

Office: means a building or part of a building used for the conduction of administration, the practice of a profession, the carrying on of agencies, banks, typist and secretarial services, and services of a similar nature.

Open Air Display: means the use of land as a site for the display or sale of goods and equipment or both of those purposes.

Owner: in relation to any land includes the Crown and every person who jointly or severally whether at law or in equity:

- (a) is entitled to the land for an estate in fee simple in possession; or
- (b) is a person to whom the Crown has lawfully contracted to grant the fee simple of the land; or
- (c) is a lessee or licensee from the Crown; or
- (d) is entitled to receive or is in receipt of, or if the lands were let to a tenant, would be entitled to receive the rents and profits thereof, whether as a beneficial owner, trustee, mortgagee in possession, or otherwise.

Private Recreation: means the use of land for parks, gardens, playgrounds, sports arenas or other grounds for recreation which are not normally open to the public without charge and includes areas provided for spectators.

Public Authority: has the same meaning given to it in, and for the purposes of, the Act.

Public Recreation: means the use of land for a public park, public gardens, foreshore reserve, playground or grounds for recreation which are normally open to the public without charge.

Public Utility: means any work or undertaking constructed or maintained by a public authority or the Council, as may be required to provide water, sewerage, electricity, gas, drainage, communications or other similar services.

Public Worship—Place of: means a building used primarily for the religious activities of a church but does not include an institution for primary, secondary, or higher education, or a residential training institution.

Restaurant: means a building or portion of a building wherein food is prepared solely for sale and consumption within the building or portion thereof and the expression shall include a licensed restaurant, cafe or nightclub, and also includes a restaurant at which food for consumption outside the building, or portion thereof, is sold where the Council is of the opinion that it forms a minor part of the business only.

Rural Use: means the use of land for any of the purposes set out hereunder and shall include such buildings normally associated therewith:

- (a) the growing of vegetables, fruit, cereals or food crops;
- (b) the rearing or agistment of poultry, sheep, cattle or beast of burden;
- (c) the stabling, agistment or training of horses;
- (d) the growing of trees, plants, shrubs, or flowers for replanting in domestic, commercial or industrial gardens;
- (e) the sale of produce grown solely on the lot; but does not include the following except as approved by the Council:
 - (i) the keeping of pigs;
 - (ii) the processing, treatment or packing of produce;
 - (iii) the breeding, rearing or boarding of domestic pets;
 - (iv) the establishment of feed lots.

Service Station: means land and buildings used for the supply of petroleum products and motor vehicle accessories and for carrying out of greasing, tyre repairs and minor mechanical repairs but does not include panelbeating, spray painting or wrecking.

Shop: means any building or portion of a building wherein goods are kept, exposed or offered for sale, but does not include a bank, fuel depot, a market, service station, milk depot, marine store, timber yard or land and buildings used for the sale of motor and other vehicles or for any purpose falling within the definition of industry (cafe and restaurant are included under the definition of "Restaurant").

Showroom: means a building or portion of a building wherein goods are displayed and may be offered for sale, excluding foodstuffs, liquor or beverages; items of clothing or apparel; magazines, newspapers, books or paper products; medicinal or Pharmaceutical products; china, glassware or domestic hardware; or items of personal adornment; provided that retail uses shall be limited to an area no greater than 20 per cent of the total gross leasable area.

Tavern: means land or a building the subject of a Tavern Licence granted under the provisions of the Liquor Act 1970 (as amended).

Trade Display: means the external display of goods for advertisement and inspection purposes only.

Transport Depot: means land used for the garaging of road motor vehicles used or intended to be used for carrying goods for hire or reward or for any consideration, or for the transfer of goods from one such motor vehicle to another of such motor vehicles and includes maintenance and repair of the vehicles used, but not of other vehicles.

Veterinary Consulting Rooms: means a building in which a veterinary surgeon or veterinarian treats the minor ailments of domestic animals and household pets as patients but in which animals or pets do not remain overnight.

Warehouse: means a building or portion of a building wherein goods are received and stored and includes the sale of such goods stored by wholesale, but of not other goods.

Zone: means a portion of the Scheme are shown on the map by distinctive colouring, hatching, or edging for the purpose of indicating the restrictions imposed by the Planning Scheme on the erection and use of buildings or for the use of land, but does not include land reserved.

Schedule No. 2
Special Use

(a) Particulars of Land	(b) Permitted Uses	(c) Development Standards Conditions
Cranbrook		
1. lot 141 Cnr of King, Edward and Mason Streets.	Caravan Park	Development Standard as determined by Council.
2. Pt Loc 413 Cnr of Gordon & Gathorne Streets.	Hotel	Developments Standards normally applicable to Commercial Zones unless Council determines otherwise.
Frankland		

Schedule No. 3
Zone Development Table

Zone	Minimum Lot Area (m ²)	Minimum Effective Frontage (m ²)	Maximum Plot Ratio	Minimum Boundary Setbacks			Minimum Car Parking Spaces	Minimum Landscaping (% of site)
				Front (m)	Rear (m)	Side (m)		
Commercial	—	5	1.5	Nil	Nil	Nil	1 per 40 m ² gross floor area	10
Residential	Refer to Clauses 5.3 and 5.4—Residential Planning Codes							
Industrial	1 500	20	0.5	20	10	5	1 per 100 m ² gross floor area or display area	20
Rural	—	—	—	10	10	5	—	—
Special Use	—	—	—	7.5	Nil	Nil	1 per 40 m ² gross floor area	10

Schedule No. 4

Office Use Only

Application No.
Date Received.....
Notice of Application.....

Town Planning and Development Act 1928 (as amended)

Shire of Cranbrook

Town Planning Scheme No. 2

APPLICATION FOR PLANNING CONSENT

1. Surname of ApplicantGiven Names

Full Address.....Postcode.....

2. Surname of Land Owner.....Given Names.....
(if different from above)

3. Submitted by

4. Address for Correspondence

5. Locality of Development

6. Title Details of Land

Dimensions:

House No.....Street

Lot/Loc No.....Plan or Diag.....

Cert of Title—

Vol.....Folio.....

Site Areasq metres

Frontagemetres

Depthmetres

TOWN PLANNING AND DEVELOPMENT ACT 1928

Approved Town Planning Scheme Amendment

City of Busselton Town Planning Scheme
No. 5—Amendment No. 114

SPC: 853/6/6/6, Pt. 114.

IT is hereby notified for public information, in accordance with Section 7 of the Town Planning and Development Act 1928 that the Hon Minister for Planning approved the Shire of Busselton Town Planning Scheme Amendment on February 2, 1989 for the purpose of—

1. Amending the Scheme Maps to rezone portion of lot 1 of Sussex Location 1 Bussell Highway, East Busselton from "General Farming Zone" to "Restricted Use Zone".
2. Amending the Scheme Text by adding to Appendix V Restricted Use Zones, the following—

Bussell Highway	Portion of Lot 1 of Sussex Location 1	Restricted Use "Tourist Museum Development" wherein the only uses per- mitted are the following— Museum, Tea Rooms, Souvenir Shop (with maximum floor area of 100m ²), Caretaker's residence, Automobile Club activities, Vintage and Veteran Automobile Auctions.
--------------------	---	---

E. J. SMITH,
President.

B. N. CAMERON,
Shire Clerk.

TOWN PLANNING AND DEVELOPMENT ACT 1928

Scheme Amendments Available for Inspection

City of Stirling District Planning Scheme
—Amendment Nos. 58 and 83

SPC: 853/2/20/34, Pts. 58 and 83.

NOTICE is hereby given that the City of Stirling has prepared the abovementioned scheme amendments for the purpose of—

1. Amendment No. 58: rezoning the rear portions of Lots 1 and 2, Jones Street, Stirling from "Rural" to "Low Density Residential R20".
2. Amendment No. 83: rezoning the rear portion of Lot 61, Jones Street, Stirling from "Rural" to "Low Density Residential R20".

Plans and documents setting out and explaining the scheme amendment have been deposited at Council Offices, Civic Place, Stirling and at the State Planning Commission Perth, and will be available for inspection during office hours up to and including March 29, 1989.

Submissions on the scheme amendment should be made in writing on Form No. 4 and lodged with the undersigned on or before March 29, 1989.

This amendment is available for inspection in order to provide an opportunity for public comment and it should not be construed that final approval will be granted.

R. FARDON,
Town Clerk.

TOWN PLANNING AND DEVELOPMENT ACT 1928

Scheme Amendment Available for Inspection

City of Stirling District Planning Scheme
No. 2—Amendment No. 87

SPC: 853/2/20/34 Pt 87.

NOTICE is hereby given that the City of Stirling has prepared the abovementioned scheme amendment for the purpose of rezoning the easterly moiety of Lot 45 on the corner of Malcolm Street and Flora Terrace, North Beach from "Service Station" to "Low Density Residential R20".

Plans and documents setting out and explaining the scheme amendment have been deposited at Council Offices, Civic Place, Stirling and at the State Planning Commission Perth, and will be available for inspection during office hours up to and including March 10, 1989.

Submissions on the scheme amendment should be made in writing on Form No. 4 and lodged with the undersigned on or before March 10, 1989.

This amendment is available for inspection in order to provide an opportunity for public comment and it should not be construed that final approval will be granted.

R. FARDON,
Town Clerk.

TOWN PLANNING AND DEVELOPMENT ACT 1928

Approved Town Planning Scheme Amendment

City of Wanneroo Town Planning Scheme
No. 1—Amendment No. 433

SPC: 853/2/30/1 Pt. 433.

IT is hereby notified for public information, in accordance with section 7 of the Town Planning and Development Act 1928 that the Hon Minister for Planning approved the City of Wanneroo Town Planning Scheme Amendment on 26 January 1989 for the purpose of:

1. rezoning Lot 281 (44) Prindiville Drive, Wangara from "Light Industrial Special Zone (Additional Use) Second Hand Clothing Dealer" to "Light Industrial";
2. rezoning Lot 279 (40) Prindiville Drive, Wangara from "Light Industrial" to "Light Industrial Special Zone (Additional Use) Second Hand Clothing Dealer";
3. deleting reference to the Special Zone (Additional Use) Second Hand Clothing Dealer on Lot 281 (44) Prindiville Drive, Wangara from section 1 of Schedule 1 of the Scheme Text;
4. adding reference to the Special Zone (Additional Use) Second Hand Clothing Dealer on Lot 279 (40) Prindiville Drive, Wangara to section 1 of Schedule 1 of the Scheme Text.

G. MAJORS,
Deputy Mayor.

A. ROBSON,
Acting Town Clerk.

TOWN PLANNING AND DEVELOPMENT ACT 1928

Scheme Amendment Available for Inspection

City of Wanneroo Town Planning Scheme
No. 1—Amendment No. 436

SPC: 853/2/30/1 Pt 436.

NOTICE is hereby given that the City of Wanneroo has prepared the abovementioned scheme amendment for the purpose of rezoning Lot 6 corner Endeavour Road and Whitfords Avenue, Hillarys from Special Development A to Service Industrial.

Plans and documents setting out and explaining the scheme amendment have been deposited at Council Offices, Boas Avenue, Joondalup and at the State Planning Commission Perth, and will be available for inspection during office hours up to and including March 29, 1989.

Submissions on the scheme amendment should be made in writing on Form No. 4 and lodged with the undersigned on or before March 29, 1989.

This amendment is available for inspection in order to provide an opportunity for public comment and it should not be construed that final approval will be granted.

R. F. COFFEY,
Town Clerk.

TOWN PLANNING AND DEVELOPMENT ACT 1928

Scheme Amendment Available for Inspection

Town of Albany Town Planning Scheme
No. 1A—Amendment No. 41

SPC: 853/5/2/15 Pt. 41.

NOTICE is hereby given that the Town of Albany has prepared the abovementioned scheme amendment for the purpose of rezoning Lots 364, 999, 1126, 1295 and Pt. Lots 66, 67, 71, 72, 73 (300-320) Princess Royal Drive from Port Industry to Tourist Residential.

Plans and documents setting out and explaining the scheme amendment have been deposited at Council Offices, 221 York Street, Albany and at the State Planning Commission Perth, and will be available for inspection during office hours up to and including 29 March 1989.

Submissions on the scheme amendment should be made in writing on Form No. 4 and lodged with the undersigned on or before 29 March 1989.

This amendment is available for inspection in order to provide an opportunity for public comment and it should not be construed that final approval will be granted.

M. A. JORGENSEN,
Town Clerk.

TOWN PLANNING AND DEVELOPMENT ACT 1928

Approved Town Planning Scheme Amendment

Town of Mandurah Town Planning Scheme
No. 1A—Amendment No. 83.

SPC: 853/6/13/9 Pt 83.

IT is hereby notified for public information, in accordance with Section 7 of the Town Planning and Development Act 1928 that the Hon Minister for Planning approved the Town of Mandurah Town Planning Scheme Amendment on January 29, 1989 for the purpose of—

1. Rezoning Lot 164, 165 and 6 Lakes Road Mandurah from "Future Urban" zone to "Residential 1" (R Code 5) zone.
2. Adding the following clause to the Scheme Text as Clause 3.1.6.
3.1.6 Residential 1 (R Code 5) Additional Requirements.

In addition to the provisions of the Zoning and Development Table, the Special Provisions of Appendix 12 apply to those areas zoned Residential 1 (R Code 5).

3. Inserting a new appendix—Appendix 12—Special Requirements—Residential 1 (R code 5).

Area 1—Lakes Road—The area generally adjoined by Gordon Road and Lakes Road, comprising Lots 164, 165 and 6.

Special Provisions

- (a) Subdivision shall be in accordance with the Plan of Subdivision adopted by Council and approved by the State Planning Commission on November 1, 1988.
- (b) Except to the extent necessary for the construction of approved buildings, driveways and firebreaks, no land shall be cleared without the prior written approval from Council.
- (c) The Council may, as a condition of any approval granted under the Special Provisions (b) require the owner or occupier of the land to plant and maintain to its satisfaction trees and shrubs to promote the natural setting of the area.
- (d) Notwithstanding the provisions of the Scheme and what may be shown in the Plan of Subdivision specified in (a), the State Planning Commission may approve a minor variation to the subdivisional design but further breakdown to the lots so created shall be deemed to be contrary to the provisions of the Scheme.
- (e) Where Council approves proposed development either:
 - (i) subject to a condition requiring a building envelope; or
 - (ii) on the basis of an application which includes the provision of a building envelope;

The building envelope applies and prevails over the Zoning and Development Table to the extent of any inconsistency.

4. The amending Scheme Maps being modified to show the appropriate "R5" coding for the subject area

B. CRESSWELL,
Mayor.

K. W. DONOHOE,
Town Clerk.

TOWN PLANNING AND DEVELOPMENT ACT 1928

Approved Town Planning Scheme Amendment

Town of Narrogin

Town Planning Scheme
No. 1A—Amendment No. 12

SPC: 853/4/2/9, Pt. 12.

IT is hereby notified for public information, in accordance with Section 7 of the Town Planning and Development Act 1928 that the Hon Minister for Planning approved the Town of Narrogin Town Planning Scheme Amendment on January 31, 1989 for the purpose of rezoning Lots 262, 1282, 1129, Lots 33, 261 and 31 being Reserve 5630, Lots 1113 and 32 being Reserve 19166 from their existing use to "Shop".

J. PARRY,
Mayor.

P. J. WALKER,
Town Clerk.

TOWN PLANNING AND DEVELOPMENT ACT 1928

Approved Town Planning Scheme Amendments

Shire of Ashburton Town Planning Scheme
No. 3—Amendment Nos. 1 and 3

SPC: 853/10/3/3, Pts. 1 and 3.

IT is hereby notified for public information, in accordance with Section 7 of the Town Planning and Development Act 1928 that the Hon Minister for Planning approved the Shire of Ashburton Town Planning Scheme Amendments on 31 January 1989 for the purpose of—

Amendment No. 1

1. Rezoning Lots 3-26, 45-49, 52-61, 63-80, 197-234, 259-261 and other unnumbered lots from "Residential Development" zone to "Residential" zone as depicted on the amending plans.
2. Rezoning the balance of the area (excluding roads and PAW's) from "Residential Development" zone to "Parks and Recreation" reserve as depicted on the amending plans.
3. Rezoning lots 248, 249, 250 and 251 from "Residential Development" zone to "Special Sites" zone as depicted on the amending plans.

Adding the following lots to the Special Sites Schedule—

Lot No.	Road	Purpose
248	Kanberra Drive	Civic/Community Uses
249	Kanberra Drive	Civic/Community Uses
250	Kanberra Drive	Civic/Community Uses
251	Kanberra Drive	Residential/Commercial

4. Introducing the following notation to the Scheme Map legend—

Residential
Residential Development shall be in accordance with the R Coding denoted on the Scheme Map, and sections 5.3 and 5.4 of the Scheme Text.

Amendment No. 3

Amending Table 1 of the Scheme Text by listing "Service Industry" Use Class as an "AA" Use within the Town Centre Zone.

T. BAKER,
President.

L. A. VICARY,
Shire Clerk.

TOWN PLANNING AND DEVELOPMENT ACT 1928

Shire of Boddington

Interim Development Order No. 4

SPC: 26/6/15/1.

NOTICE is hereby given that in accordance with the provisions of sub-section (2) of section 7B of the Town Planning and Development Act 1928 and by direction of the Minister for Planning a summary as set out hereunder of the Shire of Boddington Interim Development Order No. 4 made pursuant to the provisions of section 7B of that Act is published for general information.

The Minister for Planning has made copies of this Order available for inspection by any person free of charge at the offices of the State Planning Commission, Oakleigh Building, 22 St George's Terrace, Perth, and at the offices of the Shire of Boddington during normal office hours.

Summary

1. The Shire of Boddington Interim Development Order No. 4 contains provisions inter alia:

- (a) That the Order applies to that part of the Shire of Boddington specified in the Order.
- (b) That, subject as therein stated, the Boddington Shire Council is the authority responsible for its administration.
- (c) That the carrying out of certain development on land within the scope of the Order without approval as stated therein is prohibited.
- (d) Relating to the application for, and grant of approval for, development other than development permitted by the Order.
- (e) Relating to development by a public authority.
- (f) Relating to certain development permitted by this Order.
- (g) Relating to the continuance of the lawful use of land and buildings.
- (h) Relating to appeals against refusal of approval for development or against conditions subject to which approval to carry out development is granted.

2. The Order has effect from and after the publication of this Summary in the *Government Gazette*.

Dated 5 December 1988.

P. L. FITZGERALD,
Shire Clerk.

TOWN PLANNING AND DEVELOPMENT ACT 1928

Approved Town Planning Scheme Amendment

Shire of Chittering Town Planning Scheme
No. 5—Amendment No. 3

SPC: 853/3/4/5, Pt. 3.

IT is hereby notified for public information in accordance with section 7 of the Town Planning and Development Act 1928 that the Hon Minister for Planning approved the Shire of Chittering Town Planning Scheme Amendment on 31 January 1989 for the purpose of—

1. Inserting the permitted uses of "Petrol Filling Station" and "Shop" in Table 7, Zoning Table for the Industrial Zone between the uses of "Motor Repair Station" and "Showroom" as follows;

Table 7
ZONING TABLE

Use	Conditions
Petrol Filling Station Shop	

J. TAYLOR,
President.

R. W. HERBERT,
Shire Clerk.

TOWN PLANNING AND DEVELOPMENT ACT 1928

Scheme Amendment Available for Inspection

Shire of Irwin Town Planning Scheme
No. 3—Amendment No. 9

SPC: 853/3/9/3, Pt. 9.

NOTICE is hereby given that the Shire of Irwin has prepared the abovementioned scheme amendment for the purpose of rezoning Lot 2 Wakeford Road, Bookara from Rural to Special Use Zone to enable the development of a Tourist Resort.

Plans and documents setting out and explaining the scheme amendment have been deposited at Council Offices, 13 Waldeck Street, Dongara and at the State Planning Commission Perth, and will be available for inspection during office hours up to and including 10 March 1989.

Submissions on the scheme amendment should be made in writing on Form No. 4 and lodged with the undersigned on or before 10 March 1989.

This amendment is available for inspection in order to provide an opportunity for public comment and it should not be construed that final approval will be granted.

J. PICKERING,
Shire Clerk.

TOWN PLANNING AND DEVELOPMENT ACT 1928

Approved Town Planning Scheme Amendment

Shire of Kalamunda District Planning Scheme
No. 2—Amendment No. 58

SPC: 853/2/24/16, Pt. 58.

IT is hereby notified for public information, in accordance with section 7 of the Town Planning and Development Act 1928 (as amended) that the Hon Minister for Planning approved the Shire of Kalamunda Town Planning Scheme Amendment on 26 January 1989 for the purpose of rezoning a portion of Lot 3 Swan Location 1449 Anderson Road, Forrestfield, approximately 1 000 m² in area containing the existing Butcher Shop from Residential R12.5 Coding to Shopping.

P. J. MARJORAM,
President.

E. H. KELLY,
Shire Clerk.

TOWN PLANNING AND DEVELOPMENT ACT, 1928

Scheme Amendment Available for Inspection

Shire of Kalamunda District Planning Scheme
No. 2—Amendment No. 59

SPC: 853/2/24/16, Pt. 59.

NOTICE is hereby given that the Shire of Kalamunda has prepared the abovementioned scheme amendment for the purpose of rezoning Lot 11 of Swan Location 1442, Hale Road/Coburg Street, Forrestfield, from Residential R.12.5 to Residential R.25 to facilitate development of thirty grouped dwelling units; reclassifying Swan Location 9835 from Residential R.12.5 zone to Recreation/Open Space Reserve; reclassifying a small portion of Lot 11 from Residential R.12.5 zone to Recreation/Open Space Reserve and reclassifying a small portion of Recreation/Open Space Reserve No. 27559 7876 to Road Reserve to facilitate provision of a cul-de-sac turning circle in Cambridge Street.

Plans and documents setting out and explaining the scheme amendment have been deposited at Council Offices, 2 Railway Road, Kalamunda and at the State Planning Commission Perth, and will be available for inspection during office hours up to and including March 29, 1989.

Submissions on the scheme amendment should be made in writing on Form No. 4 and lodged with the undersigned on or before March 29, 1989.

This amendment is available for inspection in order to provide an opportunity for public comment and it should not be construed that final approval will be granted.

G. DUTTON,
Acting Shire Clerk.

TOWN PLANNING AND DEVELOPMENT ACT, 1928

Approved Town Planning Scheme Amendment Shire of Manjimup Town Planning Scheme No. 2—Amendment No. 5

SPC: 853/6/14/2, Pt 5.

IT is hereby notified for public information, in accordance with Section 7 of the Town Planning and Development Act, 1928 (as amended) that the Hon Minister for Planning approved the Shire of Manjimup Town Planning Scheme Amendment on February 2, 1989 for the purpose of—

1. Rezoning portion of Manjimup Town Lot 238 and Lots 4, 5, 6, 7, 8, 9, 10 of Manjimup Town Lot 238 (corner of Pritchard and Cronin Street, Manjimup from "Special Residential" to "Residential R12.5".
2. Rezoning Manjimup Town Lot 733 being Reserve No. 35356 from "Special Residential" to "Open Space Reserves—Park and Recreation Area".

P. D. OMODEI,
President

M. RIGOLL,
Acting Shire Clerk.

TOWN PLANNING AND DEVELOPMENT ACT 1928

Approved Town Planning Scheme Amendment
Shire of Serpentine-Jarrahdale Town Planning Scheme
No. 1—Amendment No. 54

SPC: 853/2/29/1, Pt. 54.

IT is hereby notified for public information, in accordance with section 7 of the Town Planning and Development Act 1928 (as amended) that the Hon Minister for Planning approved the Shire of Serpentine-Jarrahdale Town Planning Scheme Amendment on 2 February 1989 for the purpose of—

Deleting item 1 of column (b) for Special Rural Zone No. 4 in Appendix A of the Scheme Text and inserting the following—

- “ 1. Subdivision of Special Rural Zone No. 4 shall be generally in accordance with the plan of subdivision, Plan No. 1A as endorsed by the Shire Clerk and Plan N. 1A shall form part of the Scheme.
2. A maximum of 2 horses per lot is permitted on each lot within the zone.
3. All trees with a trunk girth of 500 mm or greater, measured 1 metre above natural surface level shall be retained unless their removal is authorised by Council.
4. All Christmas Trees, Salmon White Gums and Butter Gums are to be protected and Council may vary setback and firebreak requirements in order to preserve such trees, whether mature or saplings.
5. The Subdivider making arrangements satisfactory to the Water Authority of Western Australia to ensure that the prospective purchaser in the initial transfer of the lots acknowledge in writing that they are aware that the lots are located within the Serpentine Groundwater Area where there is a need to obtain a licence before a bore or well can be constructed. The licence will contain a number of conditions including the quantity of water that can be pumped each year. Under current management guidelines 1 500 kilolitres per year is allocated. The allocation of 1 500 kilolitres if efficiently used is sufficient for domestic use and the irrigation of up to 0.1 hectares. ”

E. SENIOR,
Deputy President.

R. GIBB,
Acting Shire Clerk.

TOWN PLANNING AND DEVELOPMENT ACT 1928

Scheme Amendment Available for Inspection
Shire of Shark Bay

Town Planning Scheme,
No. 2—Amendment No. 21

SPC: 853/10/5/3, Pt. 21.

NOTICE is hereby given that the Shire of Shark Bay has prepared the abovementioned scheme amendment for the purpose of amending the Scheme Text to allow the development of a single residential dwelling house to be undertaken without the Planning Approval of Council, in a zone where the proposed use is permitted by the scheme.

Plans and documents setting out and explaining the scheme amendment have been deposited at Council Offices, Hughes Street, Denham and at the State Planning Commission Perth, and will be available for inspection during office hours up to and including March 10, 1989.

Submissions on the scheme amendment should be made in writing on Form No. 4 and lodged with the undersigned on or before March 10, 1989.

This amendment is available for inspection in order to provide an opportunity for public comment and it should not be construed that final approval will be granted.

B. POLLOCK
Shire Clerk.

TOWN PLANNING AND DEVELOPMENT ACT 1928

Scheme Amendment Available for Inspection
Shire of Swan Town Planning Scheme
No. 9—Amendment No. 98

SPC: 853/2/21/10, Pt. 98.

NOTICE is hereby given that the Shire of Swan has prepared the abovementioned scheme amendment for the purpose of rezoning Lot 10 corner of Beechboro and Marshall Roads, Malaga from "Special Purpose—Drive In Cinema/Theatre" to "General Rural".

Plans and documents setting out and explaining the scheme amendment have been deposited at Council Offices, Administration Centre, Great Northern Highway, Middle Swan and at the State Planning Commission, Perth, and will be available for inspection during office hours up to and including 29 March 1989.

Submissions on the scheme amendment should be made in writing on Form No. 4 and lodged with the undersigned on or before 29 March 1989.

This amendment is available for inspection in order to provide an opportunity for public comment and it should not be construed that final approval will be granted.

R. S. BLIGHT,
Shire Clerk.

TOWN PLANNING AND DEVELOPMENT ACT 1928

Approved Town Planning Scheme Amendment
Shire of Wyndham-East Kimberley
Town Planning Scheme No. 4—Amendment No. 13

SPC: 853/7/5/6, Pt. 13.

IT is hereby notified for public information, in accordance with Section 7 of the Town Planning and Development Act 1928 that the Hon Minister for Planning approved the Shire of Wyndham-East Kimberley Town Planning Scheme Amendment on January 31, 1989 for the purpose of—

1. Rezoning Vacant Crown Land from "Rural" and "Public Open Space" Reserve to "Public Purposes" (as marked).
2. Rezoning Vacant Crown Land from "Rural" to "Public Open Space" Reserve.

S. BRADLEY,
President.

M. BROWN,
Shire Clerk.

METROPOLITAN REGION TOWN PLANNING
SCHEME ACT 1959

Metropolitan Region Scheme Section 33A—Amendment
Notice of Approval

Rezoning Land for Extension of Joondalup City Centre
Amendment No. 734/33A; File No. 833-2-30-57.

1. PLEASE note that the Hon Minister for Planning, in accordance with the provisions of Section 33A (7) of the Metropolitan Region Town Planning Scheme Act 1959, has approved without modifications the proposed Amendment to the Metropolitan Region Scheme, described in the First Schedule hereto.
2. Copies of the map sheet depicting the Amendment approved by the Minister without modifications are available for public inspection, during normal business hours at the places listed in the Second Schedule hereto.
3. The Amendment as approved shall have effect as from the date of publication of this notice in the *Gazette*.

GORDON G. SMITH,
Secretary,
State Planning Commission.

First Schedule

Approved Amendment (without modifications)

The Metropolitan Region Scheme is amended by substituting the zones and reservations shown on Amending Map Sheet Number 7/21M for the corresponding parts of the Metropolitan Region Map Sheet Number 7.

The approved Amendment is depicted on State Planning Commission Plan No. 4.0987.

Notice of the proposal was first published in the *Gazette* on October 14, 1988.

Second Schedule

Public Inspection (during normal business hours)

1. Office of the State Planning Commission
8th Floor, Oakleigh Building
22 St George's Terrace
Perth 6000.
2. Office of the Municipality of the City of Wanneroo
Boas Avenue
Joondalup 6065.
3. J. S. Battye Library
Alexander Library Building
Cultural Centre
Francis Street
Northbridge 6000.

METROPOLITAN REGION TOWN PLANNING
SCHEME ACT 1959

Metropolitan Region Scheme Section 33A—Amendment
Notice of Approval

Wellard Road Link to Mortimer Road Town of Kwinana
Amendment No. 668/33A; File No. 833-2-26-6.

1. PLEASE note that the Hon Minister for Planning, in accordance with the provisions of section 33A (7) of the Metropolitan Region Town Planning Scheme Act 1959, has approved without modifications the proposed Amendment to the Metropolitan Region Scheme, described in the First Schedule hereto.

2. Copies of the map sheet depicting the Amendment approved by the Minister without modifications are available for public inspection, during normal business hours at the places listed in the Second Schedule hereto.
3. The Amendment as approved shall have effect as from the date of publication of this notice in the *Gazette*.

GORDON G. SMITH,
Secretary,
State Planning Commission.

First Schedule

Approved Amendment (without modifications)

The Metropolitan Region Scheme is amended by substituting the zones and reservations shown on Amending Map Sheets Numbered 27/17M and 28/8/M for the corresponding parts of the Metropolitan Region Map Sheets Numbered 27 and 28.

The approved Amendment is depicted on State Planning Commission Plan No. 4.0918.

Notice of the proposal was first published in the *Gazette* on 4 September 1987.

Second Schedule

Public Inspection (during normal business hours)

1. Office of the State Planning Commission
8th Floor, Oakleigh Building
22 St George's Terrace
Perth 6000.
2. Office of the Municipality of the Town of Kwinana
Gilmore Avenue
Kwinana 6167.
3. J. S. Battye Library
Alexander Library Building
Cultural Centre
Francis Street
Northbridge 6000.

METROPOLITAN TOWN PLANNING SCHEME ACT
1959

Metropolitan Region Scheme

Notice of Proposed Amendment

Warnbro Sound Avenue, Warnbro—Public Purposes (High School) Reservation

Amendment No. 742/33A; File No. 833-2-28-26.

1. THE State Planning Commission proposes to amend the Metropolitan Region Scheme (the Scheme) in accordance with the provisions of Section 33A of the Metropolitan Region Town Planning Scheme Act 1959. A description of the proposed Amendment is contained in the First Schedule hereunder.
2. Please note that the proposed Amendment does not, in the opinion of the State Planning Commission, constitute a substantial alteration to the Scheme and a certificate to this effect is outlined in the Second Schedule hereunder.
3. Copies of map sheet(s) depicting that part of the Scheme map which is being amended are available for public inspection during normal business hours at the places listed in the Third Schedule hereunder.
4. Anyone wishing to make a submission on any aspect of the proposed Amendment (whether in support or against) may do so in writing to the Minister for Planning on the form entitled Submission—Section 33A. Forms are available at the places where the proposed amendment is open for public inspection.

5. Submissions are to be lodged in duplicate with:

The Town Planning Appeal Committee
"Hyatt Centre"
87 Adelaide Terrace
Perth 6000.

on or before 4.00 pm Friday, 14 April 1989.

GORDON G. SMITH,
Secretary,
State Planning Commission.

First Schedule

Proposed Amendment

The Metropolitan Region Scheme is proposed to be amended by substituting the zones and reservations shown on Amending Map Sheet Number 31/9M for the corresponding parts of Metropolitan Region Scheme Map Sheet Number 31.

The purpose of the Amendment is to relocate the Public Purposes (High School) Reservation for the Warnbro High School Site from its current notional position to a position which is capable of being integrated with future development of the area.

The effect of the Amendment is to:

- exclude portion of Lots 546, Pt 797 and Pt 798 from the Public Purposes (High School) Reservation and to include the land within the Urban Zone and;
- exclude portion of Pt Lot 798 from the Urban Zone and to include the land within the Public Purposes (High School) Reservation.

The proposed Amendment Number 742/33A is depicted on Plan Number 4.0982 dated December 7, 1988.

Second Schedule

Certificate

- In accordance with the provisions of Section 33A of the Metropolitan Region Town Planning Scheme Act, 1959 (as amended), the State Planning Commission hereby certifies that, in the opinion of the Commission, the proposed Amendment to the Metropolitan Region Scheme Map Sheet Number 31 as depicted on Amending Map Sheet Number 31/9M does not constitute a substantial alteration to the Metropolitan Region Scheme.

The Common Seal of the State Planning Commission was hereunto affixed in the presence of—

[L.S.]

W. A. MCKENZIE,
Chairman.
GORDON G. SMITH,
Secretary.

Third Schedule

Public Inspection (during normal business hours)

- Office of the State Planning Commission
8th Floor, Oakleigh Building
22 St George's Terrace
Perth 6000.
- Office of the Municipality of the City of Rockingham
Council Avenue
Rockingham 6168.
- J. S. Battye Library
Alexander Library Building
Cultural Centre
Francis Street
Northbridge 6000.

TOWN OF CLAREMONT
STATEMENT OF INCOME AND EXPENDITURE
FOR THE YEAR ENDED JUNE 30, 1988

	Income \$	Expenditure \$
Operating—		
General Purpose Income	2 241 826	—
General Administration	37 625	437 654
Law & Order & Public Safety	8 961	61 203
Health	3 460	64 829
Welfare	—	16 198
Community Amenities	42 783	344 632
Recreation & Culture	422 225	997 720
Transport	254 138	632 331
Economic Services	16 502	31 978
Other Property Services	45 467	34 787
Finance & Borrowing	140 093	155 795
	\$3 213 580	\$2 777 127
Capital—		
General Administration	43 616	79 961
Health	17 860	17 394
Community Amenities	—	941
Recreation & Culture	420 885	48 226
Transport	79 227	215 527
Economic Services	15 300	15 155
Other Property Services	13 633	14 019
Fund Transfers	—	415 900
Finance & Borrowing	101 845	619 643
	\$692 365	\$1 426 766
Total Income & Expenditure	3 905 945	4 203 893
Surplus 1/7/87 B/Fwd	364 595	—
Surplus 30/6/88 C/Fwd	—	66 647
	\$4 270 540	\$4 270 540

BALANCE SHEET

Assets	
Current Assets—Municipal Fund	277 356
Non Current Assets—	
Trust Fund	480 076
Reserve Fund	633 424
Deferred Assets—Municipal Fund	439 075
Fixed Assets	2 388 907
	\$4 218 838
Liabilities	
Current Liabilities—Municipal Fund	210 710
Non Current Liabilities—Trust Fund	480 076
Deferred Liabilities	1 091 366
	\$1 782 152
Total Assets	4 218 838
Total Liabilities	1 782 152
Capital Accumulation A/C as at June 30, 1988	\$2 436 686

Clerk's Declaration

I hereby certify that the balance sheet of the Town of Claremont as at June 30, 1988 and the supporting schedules 2 to 25 for the year ended on that date, are to the best of my knowledge true and correct and in accordance with the books of account of the Town of Claremont and that the books of account and other accounting records are maintained in accordance with the Local Government Act 1960 and the Local Government Accounting Directions 1985.

D. H. TINDALE,
Town Clerk.

Town of Claremont

Audit Report

- (A) Financial Statements
- We have audited the accompanying accounts of the Town of Claremont for the year ended June 30, 1988 in accordance with the requirements of the Local Government Audit Directions and the Australian Auditing Standards.
 - In our opinion the accompanying accounts are drawn up in accordance with the books of the Council and fairly present the requirements of the Local Government Act and the Local Government Accounting Directions which are to be dealt with in preparing the accounts.
- (B) Statutory Compliance
- Subject to our management report we did not during the course of our audit become aware of any instances where the Council did not comply with the statutory requirements of the Local Government Accounting Directions.

McLAREN & STEWART,
Chartered Accountants.

K. R. COOKE,
Partner.

LOCAL GOVERNMENT ACT 1960

Shire of Albany

IT is hereby notified that Mr Richard Allen Olsen has been appointed to the position of Building Surveyor to the Shire of Albany for the period expiring on 19th May, 1989.

D. J. CUNNINGHAM,
Shire Clerk.

SHIRE OF DONNYBROOK/BALINGUP

Appointment of Ranger

IT is hereby notified for public information that Mr Francis John Lawrence has been appointed Ranger for the Shire of Donnybrook/Balingup effective from the 6th April, 1988, and as authorised Officer for the following purposes—

- (1) Dog Control in accordance with the provisions of the Dog Act 1976-1987 and Council By-Laws.
- (2) Litter Control in accordance with the provisions of the Litter Act 1979 and under section 665 (B) of the Local Government Act 1960/1988.
- (3) Exercise Control under Part XX of the Local Government Act 1960-1986 (Cattle Trespass, pounds, poundkeepers, and Rangers).
- (4) Control and supervision Councils fencing By-Laws.
- (5) Exercise control on written request of Council in respect to the Bush Fire Act and Regulations applicable to provision of firebreaks and general protection including issue of infringements and prosecution.

The appointment of Mr Andrew James Gorton as Ranger, is hereby cancelled.

D. A. JONES,
Shire Clerk.

SHIRE OF EXMOUTH

Dog Act 1976

IT is hereby notified for public information that the following persons have been appointed as Authorised Officers under the provisions of the 'Dog Act 1976'—

Payne, Alison.
John, Wolfgang.
Dickerson, Keith.

K. J. GRAHAM,
Shire Clerk.

SHIRE OF EXMOUTH

Acting Shire Clerk

IT is hereby notified for public information that Michael Costarella has been appointed Acting Shire Clerk from 29th March 1989 to 5th May 1989 inclusive, during the absence of the Shire Clerk on Annual Leave.

K. J. GRAHAM,
Shire Clerk.

LOCAL GOVERNMENT ACT 1960

City of Gosnells

Notice of Intention to Borrow

Proposed Loan No. 296 of \$200 000

PURSUANT to section 610 of the Local Government Act 1960, the Council of the City of Gosnells hereby gives notice that it proposes to borrow money by the sale of a debenture for a period of 10 years, repayable at the office of the lender by 20 half-yearly instalments of principal and interest, with the interest rate to be re-negotiated after four years. Purpose: Depot construction and associated works.

Plans, specifications, estimates of cost and statements, as required by section 609 of the Act, are available for inspection at the office of the Council, during business hours, for thirty five (35) days after publication of this notice.

Dated 3 February 1989.

L. G. RICHARDSON,
Mayor.

G. WHITELEY,
Town Clerk.

LOCAL GOVERNMENT ACT 1960

City of Bayswater

Closure of Private Street

Department of Local Government

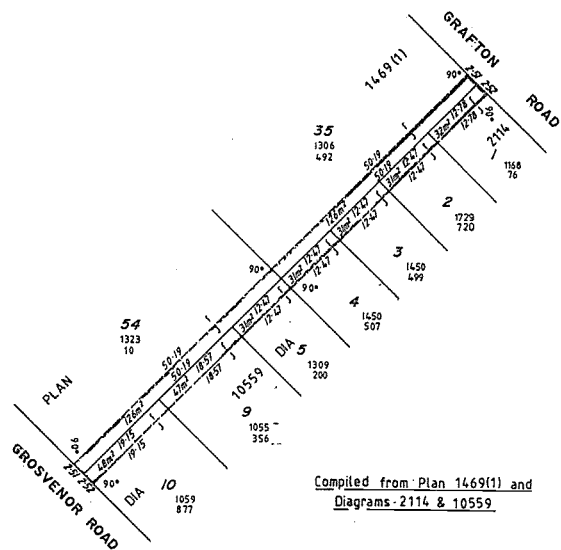
Perth, 1 February 1989.

LG: BW 4-13.

IT is hereby notified for public information that the Lieutenant Governor and Deputy of the Governor has approved under the provisions of section 297A of the Local Government Act 1960, the resolution passed by the City of Bayswater that the private street which is described as being portion of Swan Location W, being the whole of the land coloured brown on Diagram 2114 and being the land alone remaining in Certificate of Title Volume 313 Folio 26 be closed, and the land contained therein be amalgamated with Lots 1, 2, 3, 4, 5, 9 and 10 Cox Street, Lot 54 Grosvenor Road and Lot 35 Grafton Road, Bayswater as shown in the Schedule hereunder.

M. C. WOOD,
Secretary for Local Government.

Schedule
Diagram No. 75238



LOCAL GOVERNMENT ACT 1960

City of Geraldton

Closure of Private Street

Department of Local Government,

Perth, 3 February 1989.

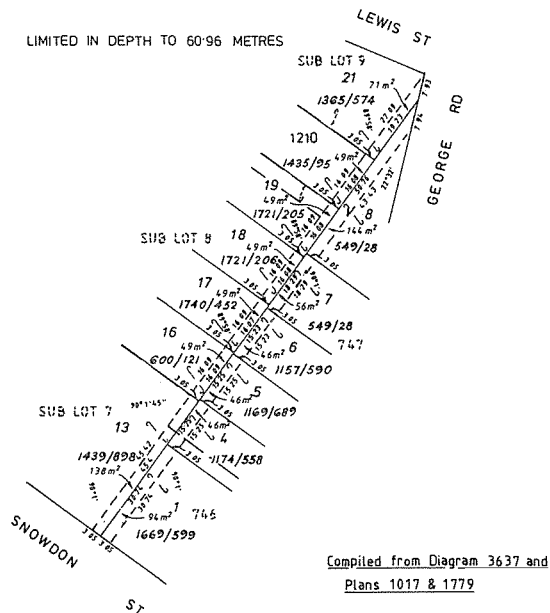
LG: G4-12.

IT is hereby notified for public information that the Lieutenant Governor and Deputy of the Governor has approved under the provisions of section 297A of the Local Government Act 1960, the resolution passed by the City of Geraldton that the private street which is described as being

portion of Geraldton Suburban Lots 746 and 747, being the whole of the land coloured brown on Diagram 3637 and being the land alone remaining in Certificate of Title Volume 525 Folio 194 be closed and the land contained therein be amalgamated with adjoining Lots 1, 4, 5, 6, 7, 8 George Road and Lots 13, 16, 17, 18, 19, 1210 and 21 Rose Street, Geraldton, as shown in the Schedule hereunder.

M. C. WOOD,
Secretary for Local Government.

Schedule
Diagram No. 75237



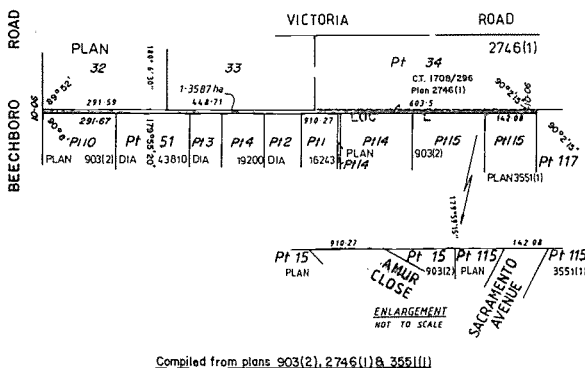
LOCAL GOVERNMENT ACT 1960
Closure of Private Street
Department of Local Government,
Perth, 1 February 1989.

LG: SW 4-13.
IT is hereby notified for public information that the Lieutenant Governor and Deputy of the Governor has approved under the provisions of section 297A of the Local

Government Act 1960, the resolution passed by the Shire of Swan that the private street which is described as being portion of Swan Location L, being the land coloured brown on Plan 903 and being part of the land contained in Certificate of Title Volume 61 Folio 107 be closed, and the land contained therein be amalgamated with adjoining Lot 34.

M. C. WOOD,
Secretary for Local Government.

Schedule
Diagram No. 75236



OCCUPATIONAL HEALTH, SAFETY AND WELFARE
ACT 1984

Instrument of Declaration

MADE under section 4 (3).

THE Minister for Mines and the Minister for Labour hereby jointly declare that regulations 601 to 605 of the Occupational Health, Safety and Welfare Regulations 1988 shall apply from the service of this notice until 31 March 1989 to and in relation to every workplace to which the Mines Regulation Act 1946 applies.

Dated 6th of February 1989.

GAVAN TROY,
Minister for Labour.
JEFF CARR,
Minister for Mines.

CREDIT ACT 1984

CREDIT ORDER No. 15K—ADVANCE BANK OF AUSTRALIA LTD

MADE by His Excellency the Governor in Executive Council.

Citation

1. This Order may be cited as Credit Order No. 15K—Advance Bank of Australia Ltd.

Duration

2. This Order shall take effect on and from the date of publication in the relevant *Government Gazette*.

Exemption

3. Sections 52, 54(2), 55(1) and 59(1)(b) of the Credit Act 1984 do not have effect in relation to Advance Bank Australia Ltd to the extent that it enters into continuing credit contracts under the name of "Visa Card".

By His Excellency's Command,
G. PEARCE,
Clerk of the Council.

SETTLEMENT AGENTS ACT 1981

(Section 82) Notice

THE Settlement Agents Supervisory Board acting under Section 82 of the Settlement Agents Act 1981 hereby prescribes in the Schedule hereto, an amendment to the Settlement Agents Code of Conduct 1982 to apply as from the date of publication of this *Gazette*.

M. SMITH,
Chairman.

Schedule

1. In this Notice the Settlement Agents' Code of Conduct 1982 published in the *Government Gazette* (No. 84) of 15 October 1982 is referred to as the principal code.
2. Item 8 of the principal code is amended—
 - (a) in sub-item (a)—
 - (i) in sub-paragraph (ii) by deleting "or";
 - (ii) in sub-paragraph (iii) by deleting the comma and inserting the following—
"or;" ;
 - (iii) by inserting after sub-paragraph (iii) the following—
" (iv) if the business of the licensee is conducted by a Trustee for a Trust, any unitholder or person or entity named as a beneficiary whether or not upon any contingency of the Trust, "
 - (b) by deleting sub-item (b) and substituting the following—
" (b) by—
 - (i) an agent;
 - (ii) a developer;
 - (iii) a real estate sales representative; or
 - (iv) a real estate sales representative employed by an agent or developer, who has any interest in the licensee."

FINANCE BROKERS CONTROL ACT 1975

Section 24 & 27

Application for Finance Brokers Licence by Individual

To the Registrar, Finance Brokers Supervisory Board.

I, BRIAN EPPS of 7 Union Street, Subiaco WA 6008, hereby apply for a Finance Brokers Licence under the Finance Brokers Control Act 1975. My address for service of notices in respect of this application is as above.

Dated this 19th day of January 1989.

B. EPPS.

Appointment of Hearing

I hereby appoint the 22nd February 1989 at 10 o'clock in the fore noon as the time for hearing the foregoing application at the Offices of the Finance Brokers Supervisory Board, 600 Murray Street, West Perth.

C. A. FITZGERALD,
Registrar,
Finance Brokers Supervisory Board.

Objection to the granting of this licence shall be in the approved form and may be served on the applicant and the Registrar at any time prior to seven days before the date appointed for the hearing.

CHICKEN MEAT INDUSTRY ACT 1977

Department of Agriculture,
South Perth, 31 January 1989.

Agric 1152/86.

I, THE undersigned Minister for Agriculture, being the Minister charged with the administration of the Chicken Meat Industry Act 1977-1982, acting in exercise of the power in this behalf conferred upon me by Sections 7 and 8 of the said Act, do hereby notify that Mr Leslie Skinner has been appointed as a member of the Chicken Meat Industry Committee for a period expiring on the 9th day of June, 1989, and Mr William Mahoney has been appointed as his deputy.

JULIAN GRILL,
Minister for Agriculture.

PLANT DISEASES ACT 1914

Department of Agriculture,
South Perth, December 1988.

Agric 1029/66 V2.

I, THE undersigned Minister for Agriculture, being the Minister charged with the administration of the Plant Diseases Act 1914, acting in exercise of the power in this behalf conferred upon me by Regulation 5A of the Compulsory Fruit Fly Baiting Regulations do hereby appoint:

Walter Oswald Landwehr as Chairperson and
John Salerian, Lola Daou and John Lay

as members of the Waroona Compulsory Fruit Fly Baiting Committee to fill the vacancies caused by the retirement of Henry Leonard Miller as Chairperson due to a heavy work load and retirements as members of D. Ieraci due to a heavy work load, G. Chalmers due to ill-health and R. Odgers who has left the district.

JULIAN GRILL,
Minister for Agriculture.

PLANT DISEASES ACT 1914

Department of Agriculture,
South Perth, December 1988.

Agric 1029/66 V2.

I, THE undersigned Minister for Agriculture, being the Minister charged with the administration of the Plant Diseases Act 1914-1981, acting in exercise of the power in this behalf conferred on me by Section 7 (2) of the said Act do hereby appoint the following person as an inspector—

Walter Oswald Landwehr of Waroona.

and cancel the appointment of—

Henry Leonard Miller.

JULIAN GRILL,
Minister for Agriculture.

SEEDS ACT 1981

Department of Agriculture,
South Perth, 27 January 1989.

I, THE undersigned Minister for Agriculture, being the Minister charged with the administration of the Seeds Act 1981, acting in exercise of the power in this behalf conferred on me by section 14 (1) of the said Act, do hereby cancel the appointment of Ross William Bolt as a Seed Inspector.

JULIAN GRILL,
Minister for Agriculture.

EFFICIENT SCHOOLS/AUTHORISED PRE-SCHOOLS—1989

WA Ministry of Education.
Perth, 10 February 1989.

IN accordance with the provisions of sections 27B and 32B of the Education Act 1928, the following schools/pre-schools are authorised for the current year—

PP—indicates that a permit to conduct a pre-school/care centre has been issued.

P—indicates that the school provides tuition at the primary school level.

LS—indicates that the school provides tuition beyond primary school level, but not beyond tenth year level.

US—indicates that the school provides tuition beyond tenth year level.

Tuition Level	Postal District Locality	Name of School/ Pre-School	Tuition Level	Postal District Locality	Name of School/ Pre-School
PP	P	Albany Community School	PP	LS US	Bullsbrook East Bullsbrook Pre-School
PP	P	Albany Pre-School	PP	P	Bunbury Bunbury Catholic College
PP	P LS	Albany Bethel Christian School	PP	P	Bunbury Bunbury Catholic Primary School
PP	P	Albany Coolangarras Barmah Pre-School	PP	P	Bunbury Seventh Day Adventist School
PP	P LS	Albany John Calvin School	PP	P	Busselton Cornerstone Christian Community School
PP	P	Albany Lockyer Pre-School	PP	P	Busselton St Joseph's School
PP	P LS	Albany Seventh Day Adventist School	PP	P	Byford Byford Pre-School
PP	P	Applecross Canon Road Kindergarten	PP	P	Capel Capel Pre-School
PP	P	Ardross St Benedict's School	PP	P	Carey Park (Bunbury) Koala Pre-Pre-School
PP	P	Armadale Armadale John Calvin School	PP	P	Carlisle Holy Name School
PP	P	Armadale Armadale Pre-Pre-School	PP	LS US	Carmel Carmel College
PP	P	Armadale Dale Christian School	PP	P	Carnarvon Kids Kindy Inc
PP	LS US	Armadale John Calvin Senior High School	PP	P LS	Carnarvon Minoo Malgoo Pre-School
PP	P	Armadale Pioneer Village School	PP	P	Carnarvon St Mary's School
PP	P	Armadale Ponderosa School	PP	P	Caversham Swanee Noongars Pre-Pre-School
PP	P	Armadale Seventh Day Adventist School	PP	P	Churchlands Newman College Junior School
PP	P	Armadale St Francis Xavier School	PP	LS US	Churchlands Newman College Senior School
PP	P	Armadale West Armadale Pre-School	PP	P	City Beach School of the Holy Spirit
PP	P	Attadale Mel Maria Catholic Primary School	PP	P LS US	City Beach West Coast Pre-School
PP	LS US	Attadale Santa Maria College	PP	P	Claremont Christ Church Grammar School
PP	P	Australind Leschenault Catholic Primary School	PP	P LS US	Claremont Claremont Pre-School
PP	P	Balcatta Amelia Heights Pre-School	PP	P	Claremont Methodist Ladies' College
PP	P	Balcatta St Lawrence's School	PP	P	Claremont Moerlina School
PP	P	Balga Balga Pre-Pre-School	PP	P	Claremont St Thomas' School
PP	P	Balga Majella Primary School	PP	US	Claremont W.A. International College
PP	P	Balga St Gerard's Primary School	PP	P	Claremont Gumnut Montessori School
PP	P LS	Balgo Hills Luurmpa Catholic School	PP	P	Claremont Belmont Pre-Pre-School
PP	P	Balgo Hills Balgo Pre-School	PP	P	Cloverdale Harman Street Pre-School
PP	P	Balingup Balinga Valley School	PP	P	Cloverdale Notre Dame School
PP	P	Bassendean St Michael's School	PP	P	Cloverdale St Brigid's School
PP	LS US	Bateman Corpus Christi College	PP	P	Collie St Edmund's College
PP	P	Bateman Yidarra Catholic Primary School	PP	LS	Collie Collie Pre-Pre-School
PP	P	Bayswater Bayswater Children's Centre	PP	P	Como Como Pre-School
PP	P	Bayswater Kadee Pre-Pre-School	PP	P	Como Koonawarra Pre-School
PP	P	Bayswater St Columba's School	PP	P LS US	Como Penrhos College
PP	P	Beaconsfield Christ the King School	PP	P	Como St Pius X School
PP	P LS	Beagle Bay Sacred Heart School	PP	P	Coolbellup Pineview Pre-School
PP	P	Bedford Chisholm Catholic College	PP	P LS US	Coolgardie Christian Aboriginal Parent-Directed School (Coolgardie)
PP	P	Bedford St Peter's Primary School	PP	P	Cottesloe North Cottesloe Pre-School
PP	P LS	Bedforddale Emmaus Christian School	PP	P	Cottesloe Sea View Pre-School
PP	P	Bencubbin Bencubbin Pre-School	PP	P	Craigie Craigie Pre-School
PP	P	Bentley Bentley Pre-Pre-School	PP	P	Craigie Whitford Catholic Primary School
PP	P	Bentley Bentley Pre-School	PP	P	Dalkeith Dalkeith Pre-School
PP	LS US	Bentley Clontarf Aboriginal College	PP	P	Dardanup Dardanup Pre-School
PP	P	Bentley Santa Clara School	PP	P	Dardanup Our Lady of Lourdes School
PP	P	Beverley Beverley Pre-School	PP	P	Darlington Darlington Pre-School
PP	P	Bibra Lake Blue Gum Montessori Children's Centre	PP	P	Darlington Helena School
PP	P	Bibra Lake Waldorf School for Rudolf Steiner Education	PP	P	Darlington Hills Family School
PP	P	Bickley Kalamunda Christian School	PP	P	Denmark Golden Hill Kindergarten
PP	P	Bickley Seventh Day Adventist School	PP	P	Derby Bunja Wulan Nunga Pre-School
PP	P	Billiluna Station Kurrungku Catholic School	PP	P	Derby Holy Rosary School
PP	LS	Bindoon Keaney College	PP	P LS US	Derby Mowanjum Pre-School
PP	P	Bluff Point (Geraldton) St Lawrence's School	PP	P	Dianella Carmel School
PP	P	Boulder Djidjiku Pre-Pre-School	PP	P	Dianella Our Lady's Assumption School
PP	P	Boulder St Joseph's School	PP	P	Dianella Seabrook Pre-School
PP	P	Boyup Brook St Mary's Catholic School	PP	P	Donnybrook Donnybrook Pre-School
PP	P	Bremer Bay Bremer Bay Pre-School	PP	P	Donnybrook St Mary's School
PP	P	Bridgetown St Brigid's School	PP	LS	Doubleview Holy Rosary School
PP	P	Brookton Seabrook Pre-Pre-School	PP	LS US	Doubleview Newman Siena College
PP	P	Broome Holy Child Pre-School	PP	LS US	Duncraig Duncraig Pre-School
PP	LS US	Broome Nulungu Catholic College	PP	P	Duncraig St Stephen's School
PP	P	Broome St Mary's School	PP	P	East Fremantle J P McKenzie Play Centre
PP	P	Brunswick Junction Brunswick Districts Pre-School	PP	P	East Kalgoorlie Kalgoorlie-Boulder Independent Kindergarten
PP	P	Brunswick Junction St Michael's School	PP	P LS US	East Perth Trinity College
PP	P	Brunswick Junction Unity Christian School	PP	P LS US	East Victoria Park Xavier College
PP	P	Bull Creek All Saint's College	PP	P LS	Eneabba Eneabba Private Kindergarten
			PP	P	Esperance Bay of Isles Pre-Pre-School
					Esperance Esperance Christian College

Tuition Level	Postal District Locality	Name of School/ Pre-School	Tuition Level	Postal District Locality	Name of School/ Pre-School
PP	Esperance	Esperance Community Kindergarten	P	Kelmscott	Kelmscott John Calvin School
P	Esperance	Seventh Day Adventist School	PP	Kelmscott	Kelmscott Pre-School
PP	Fitzroy Crossing	Fitzroy Crossing Mobile Pre-School	PP	Kelmscott	Kindaimanna Pre-School
PP	Fitzroy Crossing	Fitzroy Crossing Pre-School	P LS US	Kenwick	Rehoboth Christian School
P	Fitzroy Crossing	Yiyili Aboriginal Community School	PP	Kewdale	Acton Avenue Pre-School
PP	Forrestdale	Forrestdale Pre-School	PP	Kingsley	Kindy-Care Centre
PP	Forrestfield	Forrestfield Christian School	PP	Kingsley	Montessori School
PP	Forrestfield	Forrestfield Pre-School	PP	Kingsley	Yagan Pre-School
P LS US	Forrestfield	Christian Brothers' College	PP	Kojonup	Kojonup Pre-School
P	Fremantle	Lance Holt School	PP	Kojonup	St Bernard's School
P	Fremantle	St Patrick's Parish School	PP	Koolan Island	Koolan Island Pre-School
PP	Gelorup	Bunbury Cathedral Grammar School	PP	Koondoola	Burbridge Pre-School
PP	Geraldton	Meeakaway Pre-Pre-School	P	Koondoola	Mercy College
P	Geraldton	St Francis Xavier Primary School	PP	Koondoola	Mercy Primary School
LS US	Geraldton	St Patrick's College	P	Koondoola	Bethel Pre-Pre-School
LS US	Geraldton	Stella Maris College	PP	Kununurra	Kununurra Pre-School
PP	Geraldton	Strathalbyn Christian College	PP	Kununurra	Kununurra Pre-School
P	Girrawheen	Emmanuel Christian School	PP	Kununurra	St Joseph's School
P	Girrawheen	Girrawheen Catholic Primary School	P	Kurrawang (via Kalgoorlie)	Christian Aboriginal Parent-Directed School (Kurrawang)
PP	Glendalough	Cygnnet Montessori Pre-School	PP	Lake Dora	Punmu Aboriginal Community School
LS	Glen Forrest	Helena College	PP	Lake Gregory	John Pujajangka Piyirn School
LS	Gnangara	Aboriginal Community College	PP	Landsdale	Northern Districts Christian College
P	Gooselberry Hill	Sacred Heart School	P	Landsdale	Northern Suburbs Seventh Day Adventist Primary School
P	Gooselberry Hill	Mary's Mount Primary School	PP	Langford	St Jude's Catholic School
P	Gosnells	St Munchin's School	PP	Langford	Langford Pre-Pre-School
PP	Greenwood	Greenwood Pre-School	PP	Langford	Langford Pre-School
P	Greenwood	Liwara Catholic School	PP	Leederville	Aranmore Catholic College
LS US	Guildford	Foothills School	P	Leederville	Aranmore Catholic Primary School
PP	Guildford	Guildford Grammar School	PP	Leederville	Margaret Pre-School
PP	Guildford	Guildford Montessori School	PP	Leesmurdie	Lesmurdie Play Centre
PP	Gwelup	Gwelup Play Centre	LS US	Leesmurdie	Mazenod College
P LS	Halls Creek	Bilir Ngawiwu School	LS US	Leesmurdie	St Brigid's College
PP	Halls Creek	Halls Creek Pre-School	PP	Leesmurdie	St Brigid's Primary School
PP	Halls Creek	Warlawurru Catholic School	PP	Lockridge	Lockridge Catholic Primary School
PP	Hammersley	Glendale Pre-School	PP	Lombadina	Djarindjin Lombadina Catholic School
PP	Hamilton Hill	East Hamilton Hill Pre-School	PP	Lower King	Lower King Pre-School
PP	Hamilton Hill	Kerry Street Kindergarten	PP	Maddington	Maddington Pre-School
PP	Hamilton Hill	Southern Christian Academy	PP	Maida Vale	The Children's Montessori House
PP	Harvey	Harvey Pre-School	PP	Malaga	Northside Christian School
P	Harvey	St Anne's School	P	Mandurah	Assumption Catholic Primary School
P	Highgate	Sacred Heart Primary School	PP	Manjimup	Kearnan College
PP	Hillarys	Anglican Community School of St Mark	P	Manjimup	Seventh Day Adventist School
PP	Hillarys	Hillarys Pre-School	P LS US	Manning	Aquinas College
PP	Hilton	Kulunga Pre-Pre-School	PP	Manning	Manning Pre-School
PP	Hilton	Our Lady of Mt Carmel School	PP	Margaret River	Margaret River Pre-School
P LS US	Hilton	St Brendan's College	P	Martin	Lumen Christi College
PP	Hollywood	Hollywood Pre-School	P LS	Maylands	Kids Open Learning School
PP	Hyden	Hyden Pre-School	P	Medina	El Shaddai Christian School
PP	Inglewood	Mt Ingle Pre-School	PP	Medina	Medina Pre-Pre-School
PP	Innaloo	Kullark Pre-Pre-School	PP	Medina	St Vincent's School
PP	Innaloo	St Dominic's School	PP	Meekatharra	Meekatharra Pre-Pre-School
PP	Jerramungup	Jerramungup Pre-School	PP	Melville	Bridgewater Pre-School
PP	Joondanna	St Denis' School	PP	Merredin	Mitchell Street Pre-School
PP	Kalamunda	Kalamunda Pre-School	PP	Merredin	St Mary's School
PP	Kalannie	Kalannie Pre-School	PP	Middle Swan	Middle Swan Pre-School
PP	Kalgoorie	John Paul College	PP	Middle Swan	Swan Christian High School
PP	Kalgoorie	Kalgoorie Catholic Primary School	PP	Midland	Midland Christian School
PP	Kallaroo	Kallaroo Pre-School	PP	Midland	St Brigid's School
PP	Kambalda	Kambalda Pre-School	PP	Midvale	St Anthony's School
PP	Karalundi	Karalundi Aboriginal Education Centre	PP	Miling	Miling Pre-School
PP	Karratha	Karratha Pre-School	P	Mingenew	St Joseph's School
PP	Karratha	St Luke's College	PP	Moora	Moora Pre-Pre-School
PP	Karratha	St Paul's Primary School	PP	Moora	St Joseph's School
PP	Karratha	Uniting Church Frontier Services Mobile Pre-School	P	Morawa	Marian School
PP	Karrinyup	Our Lady of Good Counsel School	PP	Morley	Infant Jesus School
P LS US	Karrinyup	St Mary's Anglican Girls' School	PP	Mosman Park	Beehive Montessori School
PP	Katanning	Coolingah Pre-Pre-School	P	Mosman Park	Iona Presentation College
PP	Katanning	Katanning (Cliff Street) Pre-School	PP	Mosman Park	Iona Primary School
PP	Katanning	Katanning (Conroy Street) Pre-School	PP	Mosman Park	St Hilda's Anglican School for Girls
P	Katanning	St Patrick's School	PP	Mount Barker	Mount Barker Pre-Pre-School
P	Kelmscott	Good Shepherd Primary School	P LS US	Mount Claremont	John XXIII College
			P	Mount Claremont	The Family Primary School
			P	Mount Claremont	The Japanese School in Perth
			P LS US	Mount Helena	Bible Baptist Christian Academy
			PP	Mount Lawley	Mount Lawley Pre-School
			PP	Mount Lawley	Perth College
			PP	Mount Lawley	St Paul's Primary School
			PP	Mount Lawley	Temple David Kindergarten
			PP	Mullaloo	Mullaloo Pre-School

Tuition Level	Postal District Locality	Name of School/ Pre-School	Tuition Level	Postal District Locality	Name of School/ Pre-School
P	Mullewa	Our Lady of Mount Carmel School	PP	South Perth	Hensman Street Pre-School
PP	Mundaring	Mundaring Christian School	PP	South Perth	Mill Point Pre-School
PP	Mundaring	Mundaring Montessori School	P	South Perth	St Columba's School
	Mundaring	Mundaring & Districts Four Year Old Centre	P	South Perth	Wesley College
P	Mundaring	Sacred Heart School	P	Southern Cross	St Joseph's School
P	Munster	St Jerome's School	P	Southern River	Thornlie Christian College
PP	Nannup	Nannup Pre-School	PP	Spearwood	Jess Thomas Pre-School
PP	Narrogin	Narrogin Pre-Pre-School	PP	Spencer Park (Albany)	St Joseph's College
PP	Narrogin	St Matthew's School	PP	Strelley	Strelley Community School
PP	Nedlands	Child Study Centre Pre-School	PP	Swan View	Swan View-Greenmount Pre-School
PP	Nedlands	College Park Kindergarten	P	Swanbourne	Scotch College
PP	Nedlands	Loreto Primary School	LS	Tardun	Christian Brothers' Agricultural School
PP	Nedlands	Melvista Pre-School	PP	Thornlie	Sacred Heart Primary School
PP	Nedlands	Nedlands Park Pre-School	P	Torbay	Woodbury Boston Primary School
PP	Nedlands	St Margaret's Independent Kindergarten	PP	Tuart Hill	Joondanna Pre-School
PP	LS US	New Norcia	LS	Tuart Hill	Servite College
PP	LS US	Newman	PP	Tuart Hill	St Kieran's School
PP	P LS US	Nollamara	PP	Turkey Creek	Warmun Ngala Ngampum School
PP	P	Nollamara	PP	Victoria Park	Montessori Children's Centre
PP	P LS	Noonkanbah Station	P	Victoria Park	Rhema Christian Academy
PP	P	Noranda	P	Victoria Park	Seventh Day Adventist Primary School
PP	P	North Beach	PP	LS US	St Joachim's High School
PP	P	North Perth	PP	Victoria Park	St Joachim's Primary School
	LS US	North Perth		LS US	Viveash
	P LS	Northam	P	LS	Waikiki
PP		Northam	PP		Walliston
PP	P LS	Northam	PP		Wangara
PP	P	Northampton	PP	P	Wanneroo
PP	LS	Nyabing	PP	P	Wanneroo
PP	P	Ocean Reef	PP	P	Waroona
PP	P	Ocean Reef	PP	P LS	Wembley
PP		Orelia	PP	P LS US	Wembley Downs
PP	P	Padbury	PP	P LS	Westfield
PP		Padbury		P LS	West Swan
PP	P	Palmyra	PP	White Gum Valley	Culunga Aboriginal School
PP	P LS	Palmyra	PP	Wickham	Hazel Orme Pre-School
PP	P	Palmyra	PP	Willetton	Wickham Pre-School
PP	P LS US	Peppermint Grove	PP	Wilson	Orana Catholic School
PP	P LS US	Perth	PP	Witchcliffe	Cooinda Kindergarten
PP	P	Perth	PP		Nyindamurra Family School of Creativity
PP		Pingelly	PP	Woodvale	Kingsley/Woodvale Catholic Primary School
PP		Pinjarra	PP	Wyndham	St Joseph's School
PP		Pinjarra	PP	Yokine	Banksia Montessori School
PP		Pinjarra	PP	Yokine	Tuart Hill Pre-School
	P	Pinjarra	PP	Yokine	Yokine Pre-School
	P	Pinjarra			
	LS	Pinjarra			
PP		Port Hedland			
PP	P	Port Hedland			
PP	P	Queens Park			
PP	P	Queens Park			
	LS US	Queens Park			
	P	Queens Park			
		Rangeway (Geraldton)			
PP		Redcliffe			
PP		Redcliffe			
	P	Redcliffe			
	P	Riverton			
PP		Riverton			
PP		Riverton			
PP	P	Riverton			
PP	P LS	Rivervale			
PP	P	Rockingham			
PP	P	Rockingham			
PP		Rockingham			
PP		Roebourne			
PP		Rossmoyne			
PP	P	Safety Bay			
	LS US	Samson			
PP	P	Scarborough			
PP	P	Scarborough			
PP	P	Shelley			
PP	P	Shenton Park			
PP	P	Shenton Park			
	LS US	Sorrento			
PP		Sorrento			
PP	P LS US	South Fremantle			
PP		South Hedland			
		Warrabee			

THE UNIVERSITY OF WESTERN AUSTRALIA

Election of Senator by Convocation

NOMINATIONS have been received in proper form for the Annual Election by Convocation of one Senator for a six year term of the following qualified persons—

Stephen Brian Galbraith.

James Richard Henry Watson.

An election is thereby necessary. Voting papers will be sent to those on the postal list with the Notice Papers for the First Ordinary Meeting of Convocation. The date of the election will be 14 March, 1989.

TREVOR WIGNEY,
Convocation Officer.

THE UNIVERSITY OF WESTERN AUSTRALIA

Convocation

Notice of First Ordinary Meeting 1989

IN accordance with the provisions of Statute 9 (2), the First Ordinary Meeting of Convocation will be held on Friday 17th March in the Townsing Room, University House at 8.00 p.m.

TREVOR WIGNEY,
Convocation Officer.

BUILDING MANAGEMENT AUTHORITY

Tenders, closing at West Perth, at 2.30 pm on the dates mentioned hereunder, are invited for the following projects.

Tenders are to be addressed to:—

The Minister for Works,
c/o Contract Office,
Dumas House,
2 Havelock Street,
West Perth, Western Australia 6005

and are to be endorsed as being a tender for the relevant project.

The highest, lowest, or any tender will not necessarily be accepted.

Tender No.	Project	Closing Date	Tender Documents now available from:
24726.....	West Busselton Primary School—Alterations and Additions. Builders Categorisation Category D.	15/2/89	BMA West Perth BMA Bunbury
24727.....	Swanview, Roleystone, Kingsley Family Centres—Erection. Builders Categorisations Category C.	15/2/89	BMA West Perth
24728.....	Northcliffe District High School—Alterations and Extensions. Builders Categorisation Category D.	22/2/89	BMA West Perth BMA Albany BMA Bunbury
24729.....	Coolbinia Primary School—Covered Assembly.	15/2/89	BMA West Perth
24730.....	Karrinyup Primary School—Covered Assembly.	15/2/89	BMA West Perth
24733.....	Kensington Primary School—Toilet Upgrade.	22/2/89	BMA West Perth
24734.....	Koorilla Primary School—Pre Primary Conversion.	1/3/89	BMA West Perth
24735.....	Collie College of T.A.F.E.—New Workshop. Builders Categorisation Category C.	8/3/89	BMA West Perth BMA Bunbury
24736.....	Mount Lawley Primary School—Library & Art and Craft Additions. Builders Categorisation Category D.	1/3/89	BMA West Perth
24737.....	Bellevue Primary School—Toilet Upgrade.	1/3/89	BMA West Perth

Acceptance of Tenders

Tender No.	Project	Contractor	Amount
24712.....	Allanson Primary School—Additions and Improvements	Perkin Bros. Builders	\$ 346 102
24702.....	Quinns Rock Primary School—New Library	Malcolm Gainsford Builders...	186 333

C. BURTON,
Executive Director,
Building Management Authority.

MARINE AND HARBOURS ACT 1981

Hillarys Boat Harbour

Construction of Lighthouse

Contract No.	Project	Closing Date	Tender Documents From
E066.....	Hillarys Boat Harbour Construction of Lighthouse	21/2/89 1430 hrs	Administrative Assistant Engineering Division

Supply, fabrication and installation of a lighthouse on the Northern Breakwater at Hillarys Boat Harbour.

Tender Documents available from Wednesday 25 January 1989 on payment of a non-refundable deposit of \$15.00.

G. T. CUNNANE,
Acting Executive Director.

STATE TENDER BOARD OF WESTERN AUSTRALIA

Tenders Invited

Date of Advertising	Schedule No.	Description	Date of Closing
1989			1989
Jan 27	141A1989	Printing Paper, Writing Paper, Copy Paper and Board Requirements (1 year period) for the State Printing Division	Feb 16
Jan 20	227A1989	100 only Traffic Signal Controllers for the Main Roads Department	Feb 16
Jan 27	228A1989	One (1) only New Single Engined, High Wing, Tail Wheel, Two Seat Aircraft for the Department of Conservation and Land Management	Feb 16
Jan 27	230A1989	Survey Equipment for the Main Roads Department	Feb 16
Jan 27	231A1989	Traffic Signal Cable for the Main Roads Department (MRD Contract No. 170/88)	Feb 16
Feb 3	243A1989	Crushed Aggregate in the Metropolitan Area—Main Roads Department (MRD Contract No. 141/88)	Feb 16
Jan 20	220A1989	Computer Facility to Process Grant Applications, Payments and Aquittals for the Department of Arts	Feb 23
Jan 27	229A1989	Image Generating System for the Department of Land Administration	Feb 23
Jan 27	233A1989	Energy Management Systems for the Health Department	Feb 23
Feb 3	240A1989	34 only, 18 Metre High Steel Poles for Floodlighting—Westrail	Feb 23
Feb 3	241A1989	Floodlights (172 only) for Westrail	Feb 23
Feb 3	242A1989	Installation of Engineering Workstations and Associated Peripherals and Communications for the Main Roads Department	Feb 23
Jan 27	232A1989	Traffic Signal Lanterns for the Main Roads Department (MRD Contract No. 171/88)	Mar 9
Feb 10	160A1989	Summer and Winter, Male and Female Uniforms for the Police Department	Mar 2
Feb 10	257A1989	Four (4) only Four Wheel Drive Loaders of class 5WL for the Main Roads Department	Mar 2
Feb 10	258A1989	Two (2) only Four Wheel Drive Loaders of class 45WL for the Main Roads Department	Mar 2
Jan 27	232A1989	Traffic Signal Lanterns for the Main Roads Department (MRD Contract No. 171/88)	Mar 9

For Sale by Tender

Date of Advertising	Schedule No.	For Sale	Date of Closing
1989			1989
Jan 27	234A1989	1987 Nissan Pintara Station Wagon (6QL 606) at Mundaring	Feb 16
Jan 27	235A1989	1987 Nissan Pulsar Sedan (6QJ 659), 1983 Nissan Patrol Station Wagon (XQZ 606) at Busselton	Feb 16
Jan 27	236A1989	1986 Ford Falcon Sedan GL (6QK 102) and 1986 Ford Falxon Utility XF (6QC 405) at Kununurra	Feb 16
Jan 27	237A1989	1987 Ford Falcon Panel Van (MRD 9575), 1987 Ford Falcon Panel Van (MRD 9851), 1987 Ford Falcon Station Wagon (MRD 9878), 1986 Toyota Hilux Tray Top Utility (MRD 9516) at Welshpool	Feb 16
Feb 3	238A1989	Galion T500 Grader (MRD 1896) at Welshpool	Feb 23
Feb 3	239A1989	1985 Nissan Utility 720 King Cab 4x2 (6QD 885) at Manjimup	Feb 23
Feb 3	244A1989	1984 Nissan Urvan Bus (MRD 7642) at Welshpool	Feb 23
Feb 3	245A1989	1986 Holden Jackaroo Station Wagon at Mundaring	Feb 23
Feb 3	246A1989	1983 Nissan Patrol Station Wagon (MRD 7313) at Welshpool	Feb 23
Feb 3	247A1989	1986 Holden Jackaroo 4x4 Wagon (6QI 440), 1985 Nissan Patrol T/Top 4x4 (6QF 810) at Busselton	Feb 23
Feb 3	248A1989	1985 Nissan Patrol SWB 4x4 (6QC 650), 1984 Nissan Patrol SWB 4x4 (6QC 266) at Manjimup	Feb 23
Feb 3	249A1989	1987 Nissan Navara 4x4 King Cab Ute (6QN 313), 1986 Ford Falcon GL Sedan (6QI 868), 1986 Ford Falcon GL Sedan (7EL 314), 1985 Nissan King Cab 4x2 Utility (6QF 258) at Mundaring	Feb 23
Feb 10	250A1989	Foxboro Spec 200 Equipment at Sir Charles Gairdner Hospital	Mar 2
Feb 10	251A1989	1984 Nissan Patrol 4x4 Station Sedan (6QA 205) at Karratha	Mar 2
Feb 10	252A1989	1985 Daihatsu Flat Top Truck (MRD 7913) at Welshpool	Mar 2
Feb 10	253A1989	1978 Massey Ferguson 4x2 Tractor (XQE 809) at Ludlow	Mar 2
Feb 10	254A1989	1985 Toyota Hilux 4x4 Extra Cab (6QG 573) at Mundaring	Mar 2
Feb 10	255A1989	Bolton Stores Van (MRD 1113) at Welshpool	Mar 2
Feb 10	256A1989	Sofia Scrutton Lathe (MRD 1455) at Welshpool	Mar 2

Tenders, addressed to the Chairman, State Tender Board, 815 Hay Street, Perth, 6000 will be received for the abovementioned tenders until 10.00 am on the date of closing.

Tenders must be properly endorsed on envelopes otherwise they are liable to rejection.

Tender forms and full particulars may be obtained on application at the Tender Board Office, 815 Hay Street, Perth and at points of inspection.

No Tender necessarily accepted.

L. W. GRAHAM,
Chairman, State Tender Board.

STATE TENDER BOARD OF WESTERN AUSTRALIA—*continued**Accepted Tenders*

Schedule No.	Particulars	Contractor	Rate
<i>Supply and Delivery</i>			
80A1988	Embossing Machines and Embossing Plastic Pressure Sensitive tape (One Year Period)—Various Govt. Depts	Esselte Dymo Aust.....	Details On Request
130A1988	Medical X-Ray Films and Processing Chemicals (Two year Period)—Health Dept	Various.....	Details On Request
148A1988	Medical X-Ray Film and Processing Chemicals—Royal Perth Hospital	Agfa-Gevaert	Details On Request
149A1988	Medical X-Ray Film and Processing Chemicals—Fremantle	Various.....	Details On Request
341A1988	Organ Imaging Equipment Item 3—Health Dept	Agfa-Gevaert	Details On Request
525A1988	8 Tonne Capacity Tractor Mounted Mobile Crane—Westrail	Linmac Pty Ltd.....	\$100 019
<i>Purchase and Removal</i>			
206A1989	York Domestic Caravan (MRD 1058).....	Mars Nominees P/L.....	\$6 756
	Viscount Domestic Caravan (MRD 042).....	R. Carroll	\$2 800
	Viscount Domestic Caravan (MRD 039).....	J. Bell	\$2 150
	Viscount Domestic Caravan (MRD 034).....	J. Bell	\$1 800
208A1989	10/12T McDonald Roller (MRD 798).....	EKS Holdings	\$1 975
209A1989	4500L Tomlin Bitumen Tanker (MRD 401).....	Soltoggio Bros	\$728
211A1989	Ropa Office Caravan (MRD 748).....	Soltoggio Bros	\$626
	Ropa Office Caravan (MRD 644).....	Trailezy	\$410
212A1989	Chamberlain MKIV Tractor (MRD 3037).....	Upper Swan Machinery	\$6 150
213A1989	Chamberlain MKIV Tractor (MRD 261).....	Upper Swan Machinery	\$4 600
214A1989	1987 Toyota Hilux Utility (MRD 9676).....	J. Getliher	\$12 699
	1986 Nissan 720 King Cab Utility (MRD 8933)	Byromade Products.....	\$9 691
	1987 Ford Falcon Utility (MRD 2120).....	Byromade Products.....	\$10 486
	1987 Ford Falcon Utility (MRD 9764).....	Hopely Homes.....	\$10 750
	1987 Ford Falcon Utility (MRD 9762).....	Bromade Products.....	\$10 486

MAIN ROADS DEPARTMENT

Tenders

Tenders are invited for the following projects.

Tender documents are available from the Clerk in Charge, Orders Section, Ground Floor, Main Roads Department, Waterloo Crescent, East Perth.

Tender No.	Description	Closing Date 1989
162/88.....	Asphalt surfacing, Stirling Highway (Pt Lewis Rotary to Old Brewery).....	14 February
135/88.....	Supply and installation of revolving and access doors to the Main Roads Department Office at East Perth.....	22 February

Acceptance of Tenders

Contract No.	Description	Successful Tenderer	Amount
140/88.....	Construction of retaining wall, Kwinana Freeway, South Perth	Ravensdale Pty Ltd Trading as Brian's Masonry Services	\$ 217 080
125/88.....	Supply and delivery of 19 000 m ³ of sub-base material for roadworks on Bunbury Highway	Tassone Contracting Co Pty Ltd	81 700

D. R. WARNER,
Director, Administration and Finance.

APPOINTMENT

Under Section 6 of the Registration of Births, Deaths and Marriages Act 1961-1979

Registrar General's Office,
Perth, 6 February 1989.

R.G. No. 1/88.

IT is hereby notified, for general information, Mr Gavin Trevor Cotterell has been appointed as District Registrar of Births, Deaths and Marriages for the Perth Registry District to maintain an office at Perth during the absence on other duties of Mr L. J. O'Hara. This appointment dated from 6 February 1989 to 10 February 1989.

D. G. STOCKINS,
Registrar General.

MINING ACT 1978

THE Minister for Mines pursuant to the powers conferred on him by Section 19 of the Mining Act 1978, hereby gives notice that all the Crown land (not being Crown land that is the subject of a mining tenement or an application therefor) contained with the boundaries as hereunder described, is exempt from Divisions 1 to 5 of Part IV of the Mining Act 1978.

Description

Starting point is 210 metres at bearing 265°30' from Control Point MAB2, thence 505.7766 metres at bearing 228°51', thence 901.8965 metres bearing 318°51' thence 505.8369 metres at bearing 48°51', thence 901.9367 metres at bearing 138°51' back to starting point.

Date at Perth 2 February 1989.

JEFF CARR,
Minister for Mines.

MINING ACT 1978

Notice of Application for an Order for Forfeiture

Department of Mines,
PO Box 28, Broome 6725.
25 January 1989.

IN accordance with Regulation 49 (2) (c) of the Mining Act 1978, notice is hereby given that unless the rent due on the undermentioned Prospecting Licences is paid before 10.00 am on 29 March 1989 the licences are liable to forfeiture under the provisions of Section 96 (1) (a) for breach of covenant, *viz* non payment of rent.

J. A. HOWARD,
Warden.

To be heard in the Warden's Court Broome on 29 March 1989.

WEST KIMBERLEY MINERAL FIELD

Prospecting Licence

P 04/90—Fong, Alison May; Crook, David Francis.

MINING ACT 1978

Notice of Application for an Order for Forfeiture

Department of Mines,
Coolgardie 6429.
25 January 1989.

IN accordance with Regulation 49 (2) (c) of the Mining Act 1978-1988, notice is hereby given that unless the rent due on the undermentioned Miscellaneous Licences and Prospecting Licences is paid before 10.00 am on 29 March 1989 the licences are liable to forfeiture under the provisions of Section 96 (1) (a) for breach of covenant, *viz* non payment of rent.

I. BROWN,
Warden.

To be heard in the Warden's Court Coolgardie on 29th day of March, 1989.

COOLGARDIE MINERAL FIELD

Coolgardie District

Miscellaneous Licence

15/42—Tandragee Pty Ltd; Coolgardie Gold NL.

Prospecting Licences

15/1258—Boucher, Harold; Main Reef Gold Pty Ltd.

15/1309—Samantha Exploration NL; Marapana Gold NL.

15/2079—Halligan, Robert William; French, Donald Victor.

15/2092—Caraleigh Pty Ltd.

Kunanalling District

Prospecting Licences

16/934—Electrum NL; Pan Australian Mining Ltd.

16/937—Electrum NL; Pan Australian Mining Ltd.

16/938—Electrum NL; Pan Australian Mining Ltd.

16/939—Electrum NL; Pan Australian Mining Ltd.

16/940—Electrum NL; Pan Australian Mining Ltd.

16/941—Electrum NL; Pan Australian Mining Ltd.

16/942—Electrum NL; Pan Australian Mining Ltd.

16/943—Electrum NL; Pan Australian Mining Ltd.

16/944—Electrum NL; Pan Australian Mining Ltd.

16/945—Electrum NL; Pan Australian Mining Ltd.

MINING ACT 1978

Notice of Application for an Order for Forfeiture

Department of Mines,
Kalgoorlie 6430.
25 January 1989.

IN accordance with Regulation 49 (2) (c) of the Mining Act 1978 notice is hereby given that unless the rent due on the undermentioned Prospecting Licences is paid before 10.00 am on 8th March, 1989 the Licences are liable to forfeiture under the provisions of Section 96 (1) (a) for breach of covenant, *viz*, non payment of rent.

I. G. BROWN,
Warden.

To be heard in the Warden's Court, Kalgoorlie on the 8th March, 1989.

BROAD ARROW MINERAL FIELD

24/1363—Ashburton Mining Corporation NL.

24/1364—Ashburton Mining Corporation NL.

24/1375—Roebuck Resources NL.

24/1774—Reindler, Christopher William.

24/1930—Forrest, Allan Leslie.

24/1931—Liddelow, Todd Alan.

24/1932—Powell, Kevin James.

24/1933—Powell, Kevin James.

24/1943—Cuijpers, Fritz; Lam, Alex; Feizaks, Geoff.

24/1944—Cuijpers, Fritz; Lam, Alex; Feizaks, Geoff.

24/1948—Epis, Mario; Johnston, David Albert Lloyd.

24/1953—Bowie, Robert Andrew Allen; Lamont, Eugene Gerald.

24/1956—Nigam, Sharad Chandra; Allen, Kenneth Malcolm.

24/1959—Horbury Jo-Ann.

EAST COOLGARDIE MINERAL FIELD

Bulong District

25/160—Epis, Mario.

25/395—Stroud, Richard Harris; Stroud, Roger Sydney.

25/396—Stroud, Richard Harris; Stroud, Roger Sydney.

25/397—Stroud, Richard Harris; Stroud, Roger Sydney.

25/443—Epis, Mario.

25/450—Epis, Mario.

25/454—Epis, Mario.

25/462—Epis, Mario.

25/468—Eastern Goldfields Mining Co. Pty Ltd.

25/588-S—Jarvis, George.

25/774—Softley, Garry Robert; Pimlott, Graham David.

25/780—Madalena, Frank Arthur John; Berich, Thomas; Gouge, Ronald James.

- 25/781—Madalena, Frank Arthur John; Berich, Thomas; Gouge, Ronald James.
 25/783—Madalena, Frank Arthur John; Berich, Thomas; Gouge, Ronald James.
 25/787—Folkestone Gold NL.
 25/790—Casa Holdings Pty Ltd.
 25/791—Casa Holdings Pty Ltd.
 25/792—Casa Holdings Pty Ltd.
 25/793—Casa Holdings Pty Ltd.
 25/794—Casa Holdings Pty Ltd.

East Coolgardie District

- 26/98—Savage, John Thomas.
 26/550—Savage, John Thomas.
 26/551—Savage, John Thomas.
 26/679—Savage, Christopher Joseph.
 26/974—Bierberg, William Gene; Western Reefs Ltd.
 26/1452—Bowie, Robert Andrew Allen; Lamont, Eugene Gerald.
 26/1453—Bowie, Robert Andrew Allen; Lamont, Eugene Gerald.
 26/1454—Bowie, Robert Andrew Allen; Lamont, Eugene Gerald.
 26/1455—Bowie, Robert Andrew Allen; Lamont, Eugene Gerald.
 26/1456—Bowie, Robert Andrew Allen; Lamont, Eugene Gerald.
 26/1472—Golsan Resources Pty Ltd.
 26/1473—Golsan Resources Pty Ltd.
 26/1474—Golsan Resources Pty Ltd.

NORTH EAST COOLGARDIE MINERAL FIELD

Kanowna District

- 27/368—New Holland Mining NL.
 27/546—Claussen, Allan Frank.
 27/584—Sanders, Helen.
 27/735—Foley, Kevin Patrick.

Kurnalpi District

- 28/551-S—Lewis, Kovacs.
 28/559—Salisbury, Ivan Rex.
 28/565—Jones, Stuart Craig; Wilson, Craig Anthony; Januszkiewicz, Stephen Mario.
 28/569—Madalena, Frank Arthur John; Gouge, Ronald James; Bereth, Gregory Walter.
 28/570—Madalena, Frank Arthur John; Gouge, Ronald James; Bereth, Gregory Walter.
 28/586—Fox, Keith.
 28/587—Fox, Keith.

NORTH COOLGARDIE MINERAL FIELD

Menzies District

- 29/206—Brewer, Gerald Victor.
 29/490—Bray, Frank Clifton.
 29/772—Brooks, Rita Marion.
 29/976—Clearmont Pty Ltd.
 29/1009—O'Neil Ross Gregory.
 29/1010—O'Neil Ross Gregory.
 29/1011—O'Neil Ross Gregory.
 29/1012—O'Neil Ross Gregory.
 29/1013—O'Neil Ross Gregory.
 29/1040—Stanvale Pty Ltd.

Ularring District

- 30/465—Hill Minerals NL.
 30/466—Hill Minerals NL.
 30/470—Hall Leslie; Dwyer Desmond James.
 30/629—Lubbock Nominees Pty Ltd.
 30/630—Lubbock Nominees Pty Ltd.
 30/693—Kas Corporation Pty Ltd.
 30/725—Baracus Pty Ltd; Success Holdings Pty Ltd.
 30/726—Austmine Pty Ltd.
 30/727—Austmine Pty Ltd.
 30/732—Austmine Pty Ltd.
 30/733—Austmine Pty Ltd.
 30/734—Austmine Pty Ltd.
 30/735—Austmine Pty Ltd.

Yerilla District

- 31/410—Wilson, Scott Walter.
 31/519—Cultus Resources NL; Southern Ventures NL; Cyprus Gold Australia Corporation.
 31/801—Donhardt, Gregory John; Naley, Trevor Gordon; Cooper, Norman Milton; Molloy, Laurence John; Beven Nominees Pty Ltd; Trinity Nominees Pty Ltd; Grigg, Edward Walter; Agapiton Nominees Pty Ltd; Osum Pty Ltd.
 31/802—Donhardt, Gregory John; Naley, Trevor Gordon; Cooper, Norman Milton; Molloy, Laurence John; Beven Nominees Pty Ltd; Trinity Nominees Pty Ltd; Grigg, Edward Walter; Agapiton Nominees Pty Ltd; Osum Pty Ltd.
 31/803—Donhardt, Gregory John; Naley, Trevor Gordon; Cooper, Norman Milton; Molloy, Laurence John; Trinity Nominees Pty Ltd; Grigg, Edward Walter; Agapiton Nominees Pty Ltd; Osum Pty Ltd.
 31/1004—Softley, Garry Robert; Pimlott, Graham David.
 31/1005—Softley, Garry Robert; Pimlott, Graham David.
 31/1006—Softley, Garry Robert; Pimlott, Graham David.
 31/1007—Softley, Garry Robert; Pimlott, Graham David.
 31/1011—Moriarty, William Robert; Molloy, Laurence John; Moriarty, Peter Edward.
 31/1013—Moriarty, William Robert; Molloy, Laurence John; Moriarty, Peter Edward.
 31/1014—Moriarty, William Robert; Molloy, Laurence John; Moriarty, Peter Edward.
 31/1015—Moriarty, William Robert; Molloy, Laurence John; Moriarty, Peter Edward.
 31/1016—Moriarty, William Robert; Molloy, Laurence John; Moriarty, Peter Edward.
 31/1017—Moriarty, William Robert; Molloy, Laurence John; Moriarty, Peter Edward.
 31/1018—Moriarty, William Robert; Molloy, Laurence John; Moriarty, Peter Edward.
 31/1052—Moriarty, William Robert; Molloy, Laurence John; Moriarty, Peter Edward.
 31/1053—Moriarty, William Robert; Molloy, Laurence John; Moriarty, Peter Edward.
 31/1054—Moriarty, William Robert; Molloy, Laurence John; Moriarty, Peter Edward.
 31/1055—Moriarty, William Robert; Molloy, Laurence John; Moriarty, Peter Edward.
 31/1056—Moriarty, William Robert; Molloy, Laurence John; Moriarty, Peter Edward.
 31/1057—Moriarty, William Robert; Molloy, Laurence John; Moriarty, Peter Edward.
 31/1058—Moriarty, William Robert; Molloy, Laurence John; Moriarty, Peter Edward.
 31/1059—Moriarty, William Robert; Molloy, Laurence John; Moriarty, Peter Edward.
 31/1060—Moriarty, William Robert; Molloy, Laurence John; Moriarty, Peter Edward.
 31/1072—Horbury, Jo-Ann; Bell, Louis Alexander.

MINING ACT 1978

Notice of Application for an Order for Forfeiture

Department of Mines,
 Meekatharra, WA 6642.

IN accordance with Regulation 49 (2) (c) of the Mining Act 1978-87, notice is hereby given that unless the rent due on the undermentioned Miscellaneous Licence and Prospecting Licences is paid before 10.00 am on 20 April provisions of Section 96 (1) (a) for breach of covenant, *viz* non payment of rent.

S. MALLEY,
 Warden.

To be heard in the Warden's Court Meekatharra on 20 April 1989.

MURCHISON MINERAL FIELD

Meekatharra District

Miscellaneous Licence

- 51/20—Lacy, Geoffrey George Lewis; Lacy, Sheila Margaret.

Prospecting Licences

- 51/553—Wilson, Donald Lewis.
 51/1163—Knight, Sydney Beresford.
 51/1169—Knight, Sydney Beresford.
 51/1178—Knight, Sydney Beresford.
 51/1197—King, Alex Norman; Holloway, John Nelson.
 51/1198—Mani, Noel Edward; Holloway, John Nelson.
 51/1199—Holloway, John Nelson; Finemore, Roger.
 51/1200-S—Eagle Ridge Pty Ltd.
 51/1211—Macleod Mining and Exploration Pty Ltd.

PEAK HILL MINERAL FIELD

Prospecting Licences

- 52/187—Peko-Wallsend Operations Ltd.
 52/188—Peko-Wallsend Operations Ltd.
 52/189—Peko-Wallsend Operations Ltd.
 52/343—Esmeralda Exploration Ltd.
 52/347—Bennett, John.
 52/358—Mani, Noel Edward.

EAST MURCHISON MINERAL FIELD

Wiluna District

Prospecting Licence

- 53/433—Miller, Ken Phillip.

MINING ACT 1978

Notice of Application for an Order for Forfeiture

Department of Mines,
Mt Magnet WA 6638.

IN accordance with Regulation 49 (2) (c) of the Mining Act 1978-1983 notice is hereby given that unless the rent due on the undermentioned Prospecting Licences is paid before 10.00 am on 20th March, 1989 the licence are liable to forfeiture under the provisions of Section 96 (1) (a) for breach of covenant, *viz* non-payment of rent.

S. R. MALLEY,
Warden.

To be heard in the Warden's Court Mt Magnet on 20th day of March, 1989.

EAST MURCHISON MINERAL FIELD

Black Range District

- P57/389—Kimely Pty Ltd.
 P57/450—Sir Samuel Mines NL.

MURCHISON MINERAL FIELD

- P20/640—Australian Pacific NL.
 P20/641—Australian Pacific NL.
 P20/642—Australian Pacific NL.
 P20/643—Australian Pacific NL.
 P20/644—Australian Pacific NL.
 P20/645—Australian Pacific NL.
 P20/646—Australian Pacific NL.
 P20/647—Australian Pacific NL.
 P20/648—Australian Pacific NL.
 P20/649—Australian Pacific NL.
 P20/650—Australian Pacific NL.
 P20/1068—Kestrel Mining NL.
 P20/1069—Kestrel Mining NL.
 P20/1070—Kestrel Mining NL.
 P20/1071—Kestrel Mining NL.
 P20/1072—Kestrel Mining NL.
 P20/1073—Kestrel Mining NL.
 P20/1074—Kestrel Mining NL.
 P20/1075—Kestrel Mining NL.
 P21/137—Dinunzio, Philip Liberato; Bellia, Antoine.
 P21/347—Guise, Anthony John.
 P58/606—Roberts, George Edward; Thomas Kenneth Brian.

YALGOO MINERAL FIELD

- P59/358—Barratt, James Alexander.
 P59/739—Telfer, Russell David; Turnor, Michael Horace; Trotter, Peter John Charles.
 P59/750—Auralia Resources NL.
 P59/751—Auralia Resources NL.
 P59/752—Auralia Resources NL.
 P59/753—Sam Graham Nominees Pty Ltd.
 P59/758—Olsson, John Richard; Dunlop, Michael James.
 P59/759—Olsson, John Richard; Dunlop, Michael James.
 P59/764—Galbraith Gordon James; Galbraith John Raymond; Galbraith Donald Richard.
 P59/765—Sam Graham Nominees Pty Ltd.
 P59/766—Sam Graham Nominees Pty Ltd.
 P59/767—Sam Graham Nominees Pty Ltd.
 P59/769—Phoenix Explorations NL.

MINING ACT 1978

Notice of Application for an Order for Forfeiture

Department of Mines,
Norseman WA 6443.

IN accordance with Regulation 49 (2) (c) of the Mining Act 1978-1983, notice is hereby given that unless the rent due on the undermentioned Prospecting Licences is paid before 10.00 am on 22 March 1989 the licences are liable to forfeiture under the provisions of Section 96 (1) (a) for breach of covenant, *viz* non payment of rent.

I. G. BROWN,
Warden.

To be heard in the Warden's Court Norseman on 22 March 1989.

DUNDAS MINERAL FIELD

Prospecting Licences

- 63/462—Golden Eagle Mines NL.
 63/465—Golden Eagle Mines NL.
 63/466—Golden Eagle Mines NL.

THE PARTNERSHIP ACT 1895

Conlan & Associates

NOTICE is hereby given that Raymond Nominees Pty Ltd as trustee for and on behalf of The Ray Sorrel Family Trust and Peter Riseley resigned from the firm of Conlan & Associates on the 31st day of January 1989 and that James Ferdinand Conlan continued.

UNCLAIMED MONEYS ACT 1912

API Members Credit Society Limited

Register of unclaimed money held by the Society as at
31/12/88

Name and last known address of member; Total amount due to member; Description of unclaimed money; Date funds transferred to unclaimed.

- T. Holding, No last known address; \$44.42; Balance of Account 7126—In API Members Credit Society; 15/2/79.
 C. H. Vuorela, No last known address; \$11.63; Balance of Account 3099—In API Members Credit Society; 9/1/80.
 M. Holden, No last known address; \$13.13; Balance of Account 9106—In API Members Credit Society; 24/1/80.
 C. J. Spencer, No last known address; \$23.66; Balance of Account 11451—In API Members Credit Society; 21/4/80.
 G. Eddington, No last known address; \$17.44; Balance of Account 4156—In API Members Credit Society; 21/4/80.

- I. R. Thomas, No last known address; \$44.06; Balance of Account 469—In API Members Credit Society; 22/4/80.
- J. Mitchell, No last known address; \$77.49; Balance of Account 10837—In API Members Credit Society; 24/4/80.
- F. R. Jones, No last known address; \$17.96; Balance of Account 2816—In API Members Credit Society; 27/5/80.
- R. J. Walsh, No last known address; \$20.04; Balance of Account 10691—In API Members Credit Society; 27/5/80.
- I. and M. Goodway, No last known address; \$76.23; Balance of Account 10574—In API Members Credit Society; 1981.
- H. Bennett, Washer Street, East Victoria Park; \$10.93; Balance of Account 11814—In API Members Credit Society; 5/11/82.
- V. J. Fleay, Park Street, Katanning; \$14.06; Balance of Account 5404—In API Members Credit Society; 5/11/82.
- M. D. Nunn, Wanjina Crescent, Wanneroo Heights; \$11.58; Balance of Account 2963—In API Members Credit Society; 5/11/82.
- S. M. Choules, Clanmel Road, Floreat Park; \$28.88; Balance of Account 556—In API Members Credit Society; 23/12/82.
- B. A. Miller, Douglas Avenue, South Perth; \$49.09; Balance of Account 11254—In API Members Credit Society; 23/12/82.
- G. and R. Northover, Keemore Drive, Balga; \$63.69; Balance of Account 11369—In API Members Credit Society; 23/12/82.
- S. A. Melvin, North Street, Mount Lawley; \$37.38; Balance of Account 13603—In API Members Credit Society; 23/12/82.
- R. Dorwood, Wortley Road, Greenmount; \$39.26; Balance of Account 13017—In API Members Credit Society; 23/12/82.

UNCLAIMED MONEYS ACT 1912

Australian Guarantee Corporation Ltd

Register of unclaimed monies held by Australian Guarantee Corporation Ltd

Name and last known address; Total due; Description of unclaimed monies; Date of last claim.

- Paul A. Young, C/- Newdegate Co-op, Newdegate; \$93.69; A/C M803 984 197 PIF 7/10/81. Left for NZ 3 months ago. Now resident. No forwarding address available; 4/2/82.
- Wrigley, Webster and Muir, P.O. Box 582, Kalgoorlie; \$89.38; S60-208-460 O/Payment of Account; 25/5/82.
- T. W. Prideaux, 176 Stirling Highway, Nedlands; \$17.62; L60-328-737 Refund O/Payment; 4/1/82.
- K. & J. Cut Price Fruit & Veg, Shop 67, North Lake Road, Myaree; \$60.11; L60-368-966 Refund O/Payment; 8/6/82.
- Network Eng, 190 York Street, Albany; \$235.78; L60-360-964 Refund O/Payment; 4/6/82.
- M. J. Hook, 2/3-5 Day Road, Mandurah; \$34.62; GF Refund Loans Duty; 27/5/82.
- L. H. and D. M. Bibby, 25 Glenten Way, Fremantle; \$26.24; L60-364-738 Refund O/Payment; 29/3/82.
- S. Bedford and B. Ryding, 107 Brisbane Street, Perth; \$35.44; L60-353-166 Refund O/Payment; 14/7/82.
- Dr W. Sakalo, 677 Beaufort Street, Mt Lawley; \$20.37; L60-403-143 Refund O/Payment; 26/7/82.
- Wylds and Miles, 21 Melene Road, Duncraig; \$245.57; L60-357-319 Refund O/Payment; 17/8/82.
- Instant Removals, 380 Karrinyup Road, Karrinyup; \$214.22; L60-443-401 Refund O/Payment; 20/8/82.
- Ms M. Hoar, 79 Robert Street, Como; \$167.08; HP—Refund O/Payment; 19/10/82.
- T. C. and E. M. McKay, Unknown; \$20.68; S60-449-555 Refund Bal of REA; 25/10/82.
- A. E. Valikob, 2/178 Chandos Street, Ashfield NSW; \$20.00; R60-200-960 Refund O/Payment; 8/10/82.
- P. L. Rogers, 6 Tasca Place, Carine; \$56.36; S60-465-782 Refund Bal REA; 5/11/82.
- P. J. Conroy, 88 Prince Street, Gosnells; \$25.00; S60-384-923 Refund Bal REA; 16/11/82.
- Mrs M. J. Hook, 2/3-5 Day Road, Mandurah; \$36.54; GF Refund Loans Duty; 22/11/82.

UNCLAIMED MONEYS ACT 1912

Unclaimed Moneys held by Baillieu Knight Frank (W.A.) Pty. Ltd. at 31 December, 1988

Name and Last Known Address of Owner on Books; Total Amount Due to Owner; Description of Unclaimed Money; Date of Last Claim.

- Cheuk, 67 North Street, Bassendean; \$133.42; Advertising Moneys; 16/8/82.
- Pow Lee, V.T., 4/75 Glendower Street, Perth; \$50.00; Initial deposit on Glendower Street; 2/3/82.
- G. L. & B. L. Chisholm, 3 Weelara Road City Beach; \$100.00 Initial deposit on 3 Weelara Road; 17/9/82.
- Kahan, 38 Kean Street Peppermint Grove; \$1 588.88; Initial deposit on 36a & 38 Kean Street; 4/6/82.
- M. J. Roncoe, 1/10 Kerr Street; \$20.00; Interest on deposit; 8/12/82.
- Z. Slojanovski; \$30.00; Refund excess water; 7/5/82.
- Roach; \$21.75; Unknown; 15/7/82.
- Saunders; \$66.00; Unknown; 15/7/82.
- Browne; \$30.00; Unknown; 15/7/82.
- Bangs, Flat 34 Hyde Park Court; \$65.62; Unknown; February 1982.
- Winnitt; \$25.25; Unknown; February 1982.
- Popplewell, Flat 6 Jarnup; \$31.00; Unknown; March 1982.
- Harvey, Flat 10 Jarnup; \$31.00; Unknown; March 1982.
- Camfferman, Flat 15 Jarnup; \$33.00; Unknown; March 1982.
- Bankers & Traders; \$34.41; Unknown; March 1982.
- Gessey, 184 Lake Street; \$146.13; Unknown; March 1982.
- Matisons; \$11.43; Unknown; March 1982.
- L. Soley; \$15.73; Unknown; May 1982.
- Fitzhardinge; \$68.77; Unknown; May 1982.
- Unknown; \$11.12; Unknown; May 1982.
- Franklin; \$29.01; Unknown; May 1982.
- United Wools; \$24.65; Unknown; May 1982.
- Culloty Leon; \$33.00; Unknown; June 1982.
- Kulysceky; \$11.06; Unknown; June 1982.
- Stone & James (Goldsmith); \$55.00; Unknown; August 1982.
- J. Moncrieff, Flat 77 Hyde Park Court; \$11.68; Unknown; Sept 1982.
- Unknown; \$140.83; Unknown; Oct 1982.
- Unknown; \$120.00; Unknown; Oct 1982.
- Punch, 85 Clifton Street; \$20.35; Unknown; Oct 1982.

UNCLAIMED MONEYS ACT 1912

Challenge Bank formerly trading as Perth Building Society Unclaimed Moneys Subsidiary Ledger

Treasury Report

Surname, Intls; Date; Particulars; Balance.

- Ambrose, M. J.; 30/1/82; Upton Lodge, Dardanup 15/381566/9 CQ 067184; \$11.40.
- Austen, Nil; 31/12/82; 77/012708/8; \$11.45.
- Bryant, H. R. and J. H.; 30/3/82; 115 Zebina Street, East Perth 01/896039/0; \$250.00.
- Bourke, L. A/c for; J. F.; 30/6/82; Bourke, 42 Boronia Street, Innaloo 01/600558/3; \$99.57.
- Bradbury, Nil; 31/7/82; Estates in trust for Yong & Lin 04/46686/4; \$24.54.
- Bourke, S. L.; 30/11/82; 42 Boronia Street, Innaloo 11/601824/5; \$99.67.
- Barrett, P.; 30/11/82; 36/16 Leeder Street, Glendalough 77/08897/7; \$26.22.
- Baldwin, L.; 31/8/82; 11 Lowth Road, Beckenham 01/601103/5; \$99.61.
- Bruce/Colvin, A. R. and G. R.; 31/8/82; PO Box 23 Inglewood Mat 18/2/82; \$40.07.
- Bosh, J.; 31/8/82; C/o Cherokee Caravan Park, Wanneroo 09/378163/1; \$16.03.
- Bell, S. L.; 17/10/82; 6 Madden Way, Brentwood 01/707388/9; \$19.91.
- Chapman, W. H.; 30/1/82; Co Ilbery Barblett & O'Dea 01/677717/6; \$197.64.
- Crocker, P.; 30/1/82; 77/000298/1; \$42.12.
- Cumming, J. C. and Y.; 30/1/82; 28 Edmund Way, Calista 43/002033/9; \$220.00.

- Craddock, S.; 30/6/82; 10 Beere Place, Meadowbank, Auckland 15/600297/2; \$92.93.
- Chistensen, H. A. and A. L.; 30/7/82; 1578 Albany Highway, Beckenham 14/375065/5; \$22.50.
- Carter, Giorgi, Nil; 31/7/82; In Trust P. Ververis, Bassendean 13/466803/4; \$11.69.
- Cottesloe Boardrid, Nil; 31/7/82; C/o 7 View Terrace, East Fremantle 3/376896/7; \$99.00.
- Coles, L. G.; 31/08/82; 23 Warragoon Crescent, Attadale 03/199544/3; \$21.39.
- Curtis, J. D.; 17/10/82; 25 Pullan Place, Greenwood 01/601597/1; \$99.65.
- Church of Christ, Nil; 31/8/82; 110 Circe Circle, Dalkeith 10/379182/9; \$40.00.
- Dawson, D. K. and A. N.; 25/2/82; 5 Eagle Crescent, Eaton 05/770591/5; \$37.85.
- Dodson, A.; 31/3/82; 36 Tilly Crescent, Bunbury 05/770680/2; \$19.76.
- Drage, R. L.; 30/4/82; 04/116882/3 21/4/82; \$24.82.
- Delle-Grazie, T.; 31/8/82; 77/018622/5; \$61.05.
- Doonan, G. K.; 31/8/82; 117 Cobb Street, Scarborough 01/601353/4; \$99.63.
- Della, G. M.; 30/11/82; 01/707471/9, 44 Orpington Street Cloverdale; \$19.91.
- Edward, I. A.; 30/1/82; 64 Ninth Avenue, Maylands 01/677693/8; \$98.81.
- ENT Department, RPH; 30/1/82; Postgraduate Educt, Wellington Street 21/005839/6; \$250.00.
- Eadie, Nil; 31/12/82; 82/000238/3; \$37.56.
- Furnace, J. L.; 30/11/82; 16/601885/0, 2 Almond Street, East Guildford; \$99.66.
- Grigorez, M. F.; 30/1/82; 89 Russell Court, Albany 01/770518/1; \$150.06.
- George, J. M. and L. L.; 30/5/82; 79/285072/9; \$12.03.
- Gray, A. M.; 31/8/82; 167 Morrison Road, East Midland 01/600391/2; \$99.60.
- Gray, R. B.; 31/8/82; 167 Morrison Road, East Midland 01/600933/8; \$99.60.
- Gillette Estate, M. J.; 31/8/82; 36 Gordon Lodge Air Force 04/384060/8; \$125.30.
- Gray, D. J.; 30/11/82; 240 Beechboro Road, Bayswater 64/000188/9; \$25.86.
- Hayward, J. R. and E. D.; 30/1/82; 100 Shipping Road, City Beach; 01/677893/1; \$98.84.
- Hogarth, W. C. and M. R.; 30/1/82; PO Bodallin 01/770550/0 Mat. 13/7/81; \$39.43.
- Hogben, S. M.; 30/1/82; 262 Mills Road, Gosnells. Mat. 31/7/81 01/678415/9; \$197.76.
- Hutton, P. W. and H. M.; 30/4/82; 01/133933/1 Chq. 859322; \$21.62.
- Holy Names Our Lad, Nil; 31/7/82; Y'S Auxilary, 72 Star Street, Carlisle 28/003980/7; \$50.00.
- Harvest Road Co-op, Nil; 31/7/82; C/o Unit 2, 76 Marine Parade, Mosman Park 21/005370/2; \$18.00.
- Hagley, Nil; 30/11/82; Misc. Cash Receipt 21/10/82; \$32.70.
- SW Interim Council, Nil; 25/2/82; For Social Development 5/500556/5; \$176.42.
- Joseph Charles, L. D.; 30/1/82; T/F Viva Pty Ltd, Permain Hold. 22/400775/7; \$12.49.
- Joseph Charles, L. D.; 30/4/82; No details; \$125.85.
- Joseph Charles, L. D.; 30/5/82; T/F N. P. L. Kosick, 77 St George's Terrace 22/401159/5; \$28.53.
- Joseph Charles, L. D.; 30/5/82; T/F Riatti Spence, 77 St George's Terrace 22/401130/3; \$20.41.
- Johnson, B. G.; 30/6/82; Family Irish Trust PO Box 26 South Perth 15/600040/0; \$99.56.
- Joseph Charles, L. D.; 30/11/82; T/F Brosnan and Ralph 22/400878/2; \$10.20.
- Joseph Charles, L. D.; 30/11/82; T/F Patrick Nominees to Redshaw 77/408717/4; \$23.06.
- Joseph Charles, L. D.; 30/11/82; T/F Patrick Nominees to Redshaw 77/408808/7; \$136.80.
- Knight, W.; 30/1.82; ACC for SL Knight 25 Forrest Road Pad 12/677909/3; \$197.70.
- King-Turner, A. L.; 25/2/82; 13 Newman Drive Newman Chq 056827; \$243.00.
- Locco, A.; 30/6/82; 82 Woolwich Street Leederville 15/600606/7; \$9 959.00.
- Lynch, L. F.; 31/7/82; 1 York Street Inglewood 19/023348/7; \$38.21.
- Leech, K. G.; 31/8/82; 36 Floreat Twers Cambridge Street Wembley 01/601327/0; \$398.00.
- Ledo, E. R.; 31/8/82; 3 Pictor Court Rockingham 18/039326/0; \$11.50.
- Morrow B. J.; 31/3/82; A/C R. J.; Morrow Eneabba 11/678679/9; \$98.98.
- Mackay, B. J.; 30/4/82; 06/379330/1 CQ 871039 Payee B. J. Mackay; \$14.25.
- Maloney/Masters, V./B.; 25/2/82; Flat 1 12 Minilya Avenue Hilton 77/015304/0; \$20.00.
- Mulder, Y. M.; 25/2/82; 186 Manning Road Wilson 01/070208/3; \$25.00.
- McAdam, M. A.; 31/03/82; 45 Tuckey Street, Mandurah 11/678773/3; \$98.99.
- Mechanical Research, Nil; 31/3/82; and Design 10 Worner Cresant Karrinyup 11/678665/8; \$297.03.
- Mount, E. J. and J. T.; 30/6.82; 14 Hawkins Avenue Como 15/600420/2 Mat 26/11/81; \$99.56.
- MacGregor, A.; 17/10/82; 32 Scadden Street Wembley 01/601542/4; \$398.64.
- Schroder, M. and S. M.; 25/2/82; 166 Geographe Bay Busselton 05/376693/4 30/4/81; \$29.05.
- Nardi, S. M.; 30/11.82; 01/601652/0 Unit 11 70 Stanley Street Scarborough; \$199.33.
- O'Donaghue, K. M. 30/4/82; Co PO Rochdale N.S.W. 57/500001/6; \$108.79.
- Orchard, R. M. and P. M.; 30/5/82; 1 Kiwa Place Rockingham 01/834325/5; \$446.00.
- Owen, D.; 30/11/82; 08/601684/0 C/o National Bank West Perth Mat 5/4/82; \$99.66.
- Owen V.; 30/11/82 08/601683/2 C/o National Bank West Perth Mat 5/4/82; \$99.66.
- Piekarczyk, L. M.; 28/2/82; 9 Allen Street Bunbury 05/770598/0; \$19.51.
- Pollock B. L. and J. M.; 30/3/82; Co Everingtons Estate Agy 01/7706698/7 Mt Lawley; \$158.31.
- Palmer, J. D.; 30/11/82; A Carre 01/601703/1 10 Delaware Pc Kallaroo; \$199.33.
- Rodgers, M. G.; 25/2/82; 40 Halsey Street Bunbury 05/678160/9 Mat 10/8/81; \$98.89.
- Robertson, B. D.; 31/3/82; 12 Walls Street Maylands 01/770688/1; \$96.80.
- Ratcliffe, S. K.; 30/4/82; 05/770763/6 DJ Ratcliffe Co Lyn-Ford Booraning; \$19.60.
- Rich & Co, J. S.; 31/7/82; Trust H. B. Jones 350 Walcott Street Mt Lawley 18/4926602; \$29.65.
- Rogers G. J.; 30/11/82; 102 Shamrock Street Donnybrook 01/001685/0; \$697.62.
- Schofield, G. D.; 30/1/82; 06/376710/7; \$16.47.
- Sharpe, K. T. and C. J.; 30/6/82; 21 College Row Bunbury 01/707051/3 15/11/81; \$24.50.
- Smith, W. and J. C.; 17/10/82; 143 Colin Road Wembley Downs 12/601512/1 16/3/83; \$99.64.
- Sutton, J. W.; 30/11/82; 53 King George Street, Victoria Park 01/601792/4 20/4/82; \$299.02.
- Samuels, L. M.; 30/11/82; Unit 31 17 Raymond Street Yokine 34/001597/7; \$60.00.
- Thompson, J. V.; 30/1/82; 229 Nicholson Road Shenton Park 06/378999/0; \$65.95.
- Topp, H.; 30/6/82; 32/309 Harbourne Street Glendalough 15/600713/1; \$99.58.
- Turner, A. M.; 30/6/82; 65 Circe Circle Dalkeith 15/600696/8; \$99.58.
- Turner, A. M.; 30/6/82; 65 Circe Circle Dalkeith 15/600697/6; \$99.58.
- Turner, L. C.; 31/7/82; 14/29 Tenth Avenue Inglewood 15/379685/3; \$30.00.
- Vellnagel, B. R.; 31/03/82; 01/012982/7; \$53.69.
- Wedd, R. R.; 30/6/82 A/C Sr Wedd 9 Croft Avenue Dianella 01/600219/6; \$99.55.
- Wallace Family Tru, Nil; 31/8/82 312 Railway Parade West Leederville 08/601253/1; \$199.26.
- West Coast Real Estate, Nil; 31/8/82; 103 Flora Tce North Beach 11/466425/5; \$14.06.
- Williamson, D. T. and P. M.; 30/11/82; 56 Almess Street Applecross; \$39.57.
- Willetton Footy, Nil; 30/11/82; 7 Teal Way Willetton 36/002743/4; \$19.70.

UNCLAIMED MONEYS ACT 1912

Chamberlain Holdings Limited

Register of Unclaimed Dividends as at 31 December 1988

Name; Last known address; Total amount due to owner; Description of unclaimed moneys; Date of claim.

- Lee, Charles L. C.; 7 Woodville Street, North Perth WA; \$19.80; Dividend 32 and 33; 31/3/82, 4/11/82.
- Tait, Leo; 10 Canberra Road, Toorak Vic; \$22.00; Dividend 32 and 33; 31/3/82, 4/11/82.
- Luffman, Marie J.; 3 Royston Street, Papakura NZ; \$9.35; Dividend 32 and 33; 31/3/82, 4/11/82.
- Sorzano, Derek; C/- Mr R. Sorzano, 19 Chalfont Walk, Eaton Norwick, Norfolk NR 47NH; \$15.40; Dividend 32 and 33; 31/3/82, 4/11/82.
- Chaytor, Anthony D. C.; 213 Roberts Street, Joondana; \$99.00; Dividend 32 and 33; 31/3/82, 4/11/82.
- Dalrymple, Hew S.; C/- Perpetual Finance Co., 72-76 William Street, Sydney NSW; \$8.80; Dividend 32 and 33; 31/3/82, 4/11/82.
- Stuer, Herbert; 145 Mandurah Road, Kwinana WA; \$33.00; Dividend 32 and 33; 31/3/82, 4/11/82.
- Radford, David; 1 Dean Avenue, Kidman Park SA; \$22.00; Dividend 32 and 33; 31/3/82, 4/11/82.
- Cummins, Gary J.; 11 Burt Street, Albany WA; \$12.00; Dividend 32; 31/3/82.
- Leeson, Peter; Lot 2 Browns Lane, Plenty Vic; \$11.00; Dividend 32 and 33; 31/3/82, 4/11/82.
- Bower, Geoffrey J.; 25 Sutherland Street, Kingscliffe NSW; \$8.80; Dividend 32 and 33; 31/3/82, 4/11/82.
- Mah, Peng Y.; C/- Mrs P. Mah, Dept. of Business and Management Studies, Hong Kong Polytechnic, Kowloon Hong Kong; \$7.50; Dividend 32 and 33; 31/3/82, 4/11/82.
- Demunck, J., Estate of deceased; C/- 371 Riverton Drive, Shelley WA; \$7.20; Dividend 32; 31/3/82.
- Leach, Bradley J.; Post Office Watsonia; \$14.40; Dividend 32; 31/3/82.
- Mainwaring, Robin R.; Kelabity Moorna Agency, PO Box 9, Gibson WA; \$12.00; Dividend 32; 31/3/82.
- Pengilly, Clarence J., Estate of deceased; C/- Wayne Conaghty, PO Box Kingscote, Kangaroo Island SA; \$11.00; Dividend 32 and 33; 31/3/82, 4/11/82.
- Kinnane, Neville; 160 Hare Street, Albany WA; \$19.20; Dividend 32; 31/3/82.
- Fowler, Pauline E.; Brookton WA; \$80.00; Dividend 33; 4/11/82.
- Same, Shelley and Steven D.; 51 Lyndhurst Street, Dianella WA; \$10.00; Dividend 33; 4/11/82.
- Williams, Gladys O.; Nannup Hotel, Warren Road, Nannup WA; \$30.00; Dividend 33; 4/11/82.
- Mannhardt, Reinhold and Heather M.; 19 Cranwell Avenue, Strathmore Vic; \$15.00; Dividend 33; 4/11/82.

UNCLAIMED MONEYS ACT 1912

Coca-Cola Operations Pty Ltd

First Schedule

Name and Last Known Address of Owner on Books; Total Amount Due to Owner; Description of Unclaimed Money; Date of Last Claim.

- Wanneroo District Cricket Club Kingsway, Wanneroo, WA 6065; \$72.71; Unpresented Cheque; 18/3/82.
- Uncle Domic Restaurant 291 William Street, Perth, WA 6000; \$97.26; Unpresented Cheque; 18/3/82.
- A. Crispo 63 Great Northern Highway, Midland, WA 6056; \$28.00; Unpresented Cheque; 20/5/82.
- Withers Fish & Chip Shop Withers Shopping Centre, Bunbury, WA 6230; \$28.05; Unpresented Cheque; 24/6/82.
- South Fremantle High School Canteen, 'Sweetman' 50 Mason Street, White Gum Valley, WA 6162; \$30.50; Unpresented Cheque; 9/7/82.
- City of Cockburn 9 Collie Street, Spearwood, WA 6163; \$103.93; Unpresented Cheque; 14/7/82.
- North Inglewood Primary School 72 Normanby Road, Inglewood, WA 6052; \$34.50; Unpresented Cheque; 20/8/82.

- Morley Eagles Baseball Club 33 Bromley Street, Morley, WA 6062; \$47.53; Unpresented Cheque; 15/11/82.
- Gnowangerup Golf Club Gnowangerup, WA 6335; \$23.10; Unpresented Cheque; 9/11/82.

UNCLAIMED MONEYS ACT 1912

Register of Unclaimed Moneys held by Co-operative Bulk Handling Limited as at 31 December 1988 and Outstanding Prior to 31 December 1982

Name and Last Known Address of Owner; Total Amount Due to Owner; Description of Unclaimed Money; Date; Payee Code, Chq Number, Fol. X71 Sub. GZ Yr.

- Commercial Hotel, Moora 6510; \$44.00; Sundry Payments; 31/03/82; 1527006, 72419, 0471, 99, 89.
- Burns G. 99 Herdsman Pde, Wembley 6014; \$20.00; Sundry Payments; 13/07/82; 1173021, 76032, 0471, 99, 89.
- Grey Andrew J. c/o Australian Workers Union, 113 Newcastle Street Perth 6000; \$12.06; Sundry Payments; 16/08/82; 3280030, 77263, 0471, 99, 89.
- Tang Andrew, Flat 4/85 Fairway, Nedlands 6009; \$91.58; Wages; 30/04/82; 8316017; W 60698, 0472, 99, 89.
- Adkins & Johnson, PO Latham 6616; \$12.53; Loan Interest Repayment; 31/03/82; 0108002, AL 80568, 0466, 99, 89.
- Allan Phillip Stanley & Beryl Jean, 45 Perseus Street, Mandurah 6210; \$22.36; Loan/Interest Repayment; 31/03/82; 0324005, AL 80611, 0466, 99, 89.
- Allen & Co Kenneth, Box 93 Bruce Rock 6418; \$25.66; Loan/Interest Repayment; 31/03/82; 0336001, AL 80624, 0466, 99, 89.
- Armstrong & Co J, Box 225 Merredin 6415; \$16.81; Loan/Interest Repayment; 31/03/82; 0515030, AL 80781, 0466, 99, 89.
- Bandy Arthur, 67 Sydney Street, Geraldton 6530; \$31.29; Loan/Interest Repayment; 31/03/82; 0799004, AL 81017, 0466, 99, 89.
- Beamong Peter Ian & Jennifer, Box 320 Mandurah 6210; \$59.41; Loan/Interest Repayment; 31/03/82; 0853003, AL 81221, 0466, 99, 89.
- Beard & Co Ernest Job, Meckering 6405; \$17.86; Loan/Interest Repayment; 31/03/82; 0856005; AL 81232, 0466, 99, 89.
- Bell & Son A C & Y D, 163 Sixth Avenue, Inglewood 6052; \$14.78; Loan/Interest Repayment; 31/03/82; 0880017, AL 81303, 0466, 99, 89.
- Bennett Bros, Lake Grace; \$16.50; Loan Interest Repayment; 31/03/82; 00893003, AL 81345, 0466, 99, 89.
- Blatch Stanley Richard, 14 Tranmere Place, Craigie 6025; \$13.96; Loan/Interest Repayment; 31/03/82; 0995001, AL 81513, 0466, 99, 89.
- Bourke L. J., 113 Alice Street, Doubleview 6018; \$19.81; Loan Interest Repayment; 31/03/82; 1035012; AL 81657, 0466, 99, 89.
- Brennan James William, Calingiri 6569; \$13.43; Loan/Interest Repayment; 31/03/82; 1073006, AL 81804, 0466, 99, 89.
- Brennan Laurence Peter and Carmel Anne, Calingiri 6569; \$27.91; Loan/Interest Repayment; 31/03/82; 1073009, AL 81806, 0466, 99, 89.
- Brookes Cecil Thomas & Jean Ada, 25 High Street, Goomalling 6460; \$15.76; Loan/Interest Repayment; 31/03/82; 1095006, AL 81875, 0466, 99, 89.
- Lindsay James Browne and Son, Nukarni 6480; \$18.61; Loan/Interest Repayment; 31/03/82; 1121003, AL 81968, 0466, 99, 89.
- Bruse Robert Lindsay, 4 Godecke Rise, Carine 6020; \$16.35; Loan/Interest Repayment; 31/03/82; 1128010, AL 81990, 0466, 99, 89.
- Burgess & Buddle, Box 72 Three Springs 6519; \$14.70; Loan/Interest Repayment; 31/03/82; 1164028, AL 82062, 0466, 99, 89.
- Stanley Benjamin Burton, Box 1045 Geraldton 6530; \$13.96; Loan/Interest Repayment; 31/03/82; 1178018, AL 82109, 0466, 99, 89.
- Byrne Desmond Andrew, Box 534 Mandurah 6210; \$16.28; Loan/Interest Repayment; 31/03/82; 1219002, AL 82183, 0466, 99, 89.
- Canterbury Farming Co Ltd, GPO Box K867 Perth 6001; \$15.38; Loan/Interest Repayment; 31/03/82; 1279012, AL 82308, 0466, 99, 89.

- Carnow Proprietors, Box 56 Coorow 6515; \$12.31; Loan/Interest Repayment; 31/03/82; 1294014, AL 82367, 0466, 99, 89.
- Chance & Son G. & H., 56 Warnbro Beach Road, Safety Bay 6169; \$11.03; Loan/Interest Repayment; 31/03/82; 1363003, AL 82505, 0466, 99, 89.
- Chitty & Co, Box 171 Wyalkatchem 6485; \$10.80; Loan/Interest Repayment; 31/03/82; 1393013, AL 82592, 0466, 99, 89.
- Christie Bros Ian Raymond and Graham, c/o Brook Partnership, R & I Bank, Jerramungup 6337; \$23.11; Loan/Interest Repayment; 31/03/82; 1401005, AL 82615, 0466, 99, 89.
- Cole, Danny Colin, Bruce Rock 6418; \$20.25; Loan/Interest Repayment; 31/3/82; 1506007, AL 82763, 0466, 99, 89.
- Helen Grace Collins and Richard Collins, Unit 3, 32 Fraser Street, East Fremantle 6158; \$12.91; Loan/Interest Repayment; 31/3/82; 1520001, AL 82803, 0466, 99, 89.
- Connor, N. S. and P. A., 27 Chisholm Street, Scaddan 6447; \$11.18; Loan/Interest Repayment; 31/3/82; 1537004, AL 82855, 0466, 99, 89.
- Crooks, Gordon Ross and Phyllis Eileen, Ardath 6419; \$28.73; Loan/Interest Repayment; 31/3/82; 1616010, AL 83178, 0466, 99, 89.
- Executrices Estate G. D. Crosthwaite Deceased & Co., c/o Young & Young, Box 265, Bunbury 6230; \$22.80; Loan/Interest Repayment; 31/3/82; 1619005, AL 83198, 0466, 99, 89.
- Executrices Estate Gordon D. Crosthwaite Deceased, c/o Young & Young, Box 265, Bunbury 6230; \$12.53; Loan/Interest Repayment; 31/3/82; 1619009, AL 83201, 0466, 99, 89.
- Cumin Pastoral Co., Box 132, Dowerin 6461; \$11.63; Loan/Interest Repayment; 31/3/82; 1642001, AL 83237, 0466, 99, 89.
- Davey, Reginald Herbert and Mavis Kathleen, Box 73, Jerramungup 6337; \$16.88; Loan/Interest Repayment; 31/3/82; 1739006, AL 83359, 0466, 99, 89.
- Jean M. Davies, 56 Meeriwa Street, Nedlands 6009; \$10.95; Loan/Interest Repayment; 31/3/82; 1748020, AL 83386, 0466, 99, 89.
- Diamond & Son, 9 More Crescent, Bullcreek 6153; \$30.08; Loan/Interest Repayment; 31/3/82; 1835001, AL 83604, 0466, 99, 89.
- Diver, Harold Albert, c/o P. E. Parker, 19 Ashby Close, High Wycombe via Forrestfield 6058; \$28.06; Loan/Interest Repayment; 31/3/82; 1866031, AL 83653, 0466, 99, 89.
- J. Dixon and M. Dixon, Box 31, Kellerberrin 6410; \$23.63; Loan/Interest Repayment; 31/3/82; 1869005, AL 83658, 0466, 99, 89.
- K. V. Donovan Syndicate, Box 116, Cunderdin 6407; \$12.90; Loan/Interest Repayment; 31/3/82; 1897008, AL 83722, 0466, 99, 89.
- Raymond Duff, Mingenew 6522; \$28.66; Loan/Interest Repayment; 31/3/82; 1945002, AL 83856, 0466, 99, 89.
- Dunlop, E. G., RSM, Bremer Bay 6338; \$13.14; Loan/Interest Repayment; 31/3/82; 1959004, AL 83900, 0466, 99, 89.
- Evans & Co., Allan Wallace, Box 35, Brookton 6306; \$15.23; Loan/Interest Repayment; 31/3/82; 2578004, AL 84170, 0466, 99, 89.
- Robert Russell, David and Thelma Fagg, 129 Broun Avenue, Embleton 6062; \$10.35; Loan/Interest Repayment; 31/3/82; 2731003, AL 84218, 0466, 99, 89.
- Farrell, Derek Melville, RMB 666, Yuna 6532; \$18.68; Loan/Interest Repayment; 31/3/82; 2748001, AL 84268, 0466, 99, 89.
- Green, L. H. and J. L., 51 Knight Terrace, Denham 6537; \$27.23; Loan/Interest Repayment; 31/3/82; 3268003, AL 85184, 0466, 99, 89.
- Edmund Charles Hardman and Melva Dawn Hardman, Box 143, Merredin 6415; \$21.01; Loan/Interest Repayment; 31/3/82; 3462001, AL 85544, 0466, 99, 89.
- Harris, John Desmond and Audrey May, Manmanning 6465; \$16.28; Loan/Interest Repayment; 31/3/82; 3480002, AL 85603, 0466, 99, 89.
- Holt & Co., Francis George, Box 117, Northampton 6535; \$24.01; Loan/Interest Repayment; 31/3/82; 3716002, AL 86117, 0466, 99, 89.
- C. F. Horton and Son, Box 76, Kulin 6365; \$15.75; Loan/Interest Repayment; 31/3/82; 3734004, AL 86173, 0466, 99, 89.
- D. Hunt and A. Hunt, Three Springs 6519; \$69.00; Loan/Interest Repayment; 31/3/82; 3820004, AL 86277, 0466, 99, 89.
- Jones, Douglas Harry and Margaret Isobell, 37 Gunnamatta Place, Kelmscott 6111; \$20.78; Loan/Interest Repayment; 31/3/82; 4713007, AL 86614, 0466, 99, 89.
- Kissane Bros., 68 Wylie Crescent, Middleton Beach, Albany 6330; \$17.03; Loan/Interest Repayment; 31/3/82; 4965002, AL 87019, 0466, 99, 89.
- R. L. Lawrence, Munglinup, via Esperance 6450; \$11.10; Loan/Interest Repayment; 31/3/82; 5171012, AL 87311, 0466, 99, 89.
- Cecil Morrison, Maley and Son, Mingenew 6522; \$14.78; Loan/Interest Repayment; 31/3/82; 5445009, AL 87797, 0466, 99, 89.
- Desmond Joseph & Phyllis Anne Maloney, Box 38 Karlgarin 6358; \$15.90; Loan/Interest Repayment; 31/3/82; 5447006, AL 87812, 0466, 99, 89.
- Owen Henry Marsh and Edward Robert Marsh, Box 64 Pingelly 6308; \$14.48; Loan/Interest Repayment; 31/3/82; 5467008, AL 87886, 0466, 99, 89.
- Mills Brothers, Aldersyde 6306; \$94.29; Loan/Interest Repayment; 31/3/82; 5738027, AL 88560, 0466, 99, 89.
- Morony Kenneth Dudley and Cynthia Rae, Box 66 Mukinbudin 6479; \$11.10; Loan/Interest Repayment; 31/3/82; 5836006, AL 88756, 0466, 99, 89.
- Muse Ivy May, 37 Fraser Street, East Fremantle 6158; \$41.41; Loan/Interest Repayment; 31/3/82; 5915009, AL 88946, 0466, 99, 89.
- Exec Estate Joseph Edward Naisbitt Dec'd and John William Naisbitt, Box 79 Lake Grace 6353; \$30.76; Loan/Interest Repayment; 31/3/82; 5970009, AL 88970, 0466, 99, 89.
- Newton Robert Fergus, Kulin 6365; \$12.53; Loan/Interest Repayment; 31/3/82; 6051010, AL 89087 0466, 99, 89.
- Oates & Sons C E, Box 225 Narragin 6312; \$10.43; Loan/Interest Repayment; 31/3/82; 6215001, AL 89217, 0466, 99, 89.
- Obrien P. J., Box 6 Mingenew 6522; \$12.98; Loan/Interest Repayment; 31/3/82; 6240022, AL 89236 0466, 99, 89.
- L. R. and N. A. Parsons, 14 Arundel Drive, Mandurah 6210; \$11.71; Loan/Interest Repayment; 31/3/82; 6930008, AL 89533, 0466, 99, 89.
- Paynter N. and E, RSD Pine Lodge South 3631; \$13.95; Loan/Interest Repayment; 31/3/82; 6955017, AL 89620, 0466, 99, 89.
- Puddey Kenneth Dudley, 10 Nugent Street Esperance 6450; \$11.41 Loan/Interest Repayment; 31/3/82; 7210002, AL 90053, 0466, 99, 89.
- Rhind Graeme and Alison, Box 729 Esperance 6450; \$11.63; Loan/Interest Repayment; 31/3/82; 743001, AL 90329, 0466, 99, 89.
- Richardson Murray John and Alan William, 65 Bennett Street, Lake Grace 6353; \$11.55; Loan/Interest Repayment; 31/3/82; 7442012, AL 90358, 0466, 99, 89.
- Roberts M. and J., 121 Mathieson Road, Belmont 6104; \$13.13; Loan/Interest Repayment; 31/3/82; 7501113; AL 90450, 0466, 99, 89.
- Roggio Guiliano, Gulglielino Salvatore, Box 99 Denmark W.A. 6333; \$13.81; Loan/Interest Repayment; 31/3/82; 7550001, AL 90534, 0466, 99, 89.
- Rumble Carl Edwin and Winifred Merle, 6 Hamilton Road High Wycombe 6057; \$12.15; Loan/Interest Repayment; 31/3/82; 7619003, AL 90628, 0466, 99, 89.
- Irwin George Scott and Son, Box 27 York 6302; \$17.33; Loan/Interest Repayment; 31/3/82; 7771004, AL 90848, 0466, 99, 89.
- Sedgwick and Sons, 60 First Avenue Mt Lawley 6050; \$27.00; Loan/Interest Repayment; 31/3/82; 7795005, AL 90876, 0466, 99, 89.
- Shadleigh Grazing Co, 179 Kalamunda Road Kalamunda 6076; \$17.86; Loan/Interest Repayment; 31/3/82; 7824028, AL 90951, 0466, 99, 89.
- E. G. and R. C. Skinner and Son, Ajana 6532; \$10.73; Loan/Interest Repayment; 31/3/82; 7967002, AL 91141, 0466, 99, 89.
- Smith and Co. T. H., Box 13 Wagin 6315; \$11.56; Loan/Interest Repayment; 31/3/82; 8010005, AL 91332, 0466, 99, 89.
- Tarcoola Park, PO Box 525 Geraldton 6530; \$13.89; Loan/Interest Repayment; 31/3/82; 8320002, AL 91892, 0466, 99, 89.

- Tricoli Cono, Bodallin 6424; \$15.68; Loan/Interest Repayment; 31/3/82; 8528001, AL 92225, 0466, 99, 89.
- Vandeleur and Co, Gerald P, Box 132 Morawa 6623; \$20.26; Loan/Interest Repayment; 31/3/82; 8958008, AL 92358, 0466, 99, 89.
- Ward, Vernon George and Shirley Joan, Harrismith 6361; \$11.11; Loan/Interest Repayment; 31/3/82; 9224009, AL 92599, 0466, 99, 89.
- Basil Joseph White and Sons, Round Hill via Moora 6510; \$11.34; Loan/Interest Repayment; 31/3/82; 9353002, AL 92886, 0466, 99, 89.
- Maurice Stephen Wilkins and Co., Bindi Bindi 6574; \$18.90; Loan/Interest Repayment; 31/3/82; 9410010, AL 93037, 0466, 99, 89.
- Estate K. J. Withnell, Deceased, c/o Public Trust Office, GPO Box M946, Perth 6001; \$14.93; Loan/Interest Repayment; 31/3/82; 9484001, AL 93245, 0466, 99, 89.
- Irwin Laurence Wood and Mollie Veronica Anne Wood, 28 Leon Road, Dalkeith 6009; \$10.58; Loan/Interest Repayment; 31/3/82; 9523002, AL 93271, 0466, 99, 89.
- York, Alfred James, Marchagee 6515; \$19.51; Loan/Interest Repayment; 31/3/82; 9749001, AL 93412, 0466, 99, 89.
- Allan, Phillip Stanley and Beryl Jean, 45 Perseus Street, Mandurah 6210; \$646.85; Debenture Redemption; 31/10/82; 0324005, BD 61365, 0474, 99, 89.
- Anderson, Raymond, Box 61, Gibson 6448; \$65.25; Debenture Redemption; 31/10/82; 0410002, BD 61426, 0474, 99, 89.
- Archibald, Lesley Margaret, 10 Maria Street, Mandurah 6210; \$27.45; Debenture Redemption; 31/10/82; 0502012, BD 61472, 0474, 99, 89.
- Armstrong & Co., J., Box 225, Merredin 6415; \$212.50; Debenture Redemption; 31/10/82; 0515030, BD 61500, 0474, 99, 89.
- Ashton, Anthony George, 95 Birkett Street, Bedford 6052; \$10.75; Debenture Redemption; 31/10/82; 0540033, BD 61547, 0474, 99, 89.
- Atkinson, S. W. and A. E., Box 61, Three Springs 6519; \$254.80; Debenture Redemption; 31/10/82; 0571013, BD 61564, 0474, 99, 89.
- Balangai Pty Ltd, Bindoon 6502; \$169.60; Debenture Redemption; 31/10/82; 0790003, BD 61693, 0474, 99, 89.
- Beck, June Fay, Gairdner 6337; \$33.50; Debenture Redemption; 31/10/82; 0864006, BD 61959, 0474, 99, 89.
- Biagioni, Joiliano, 101 Hodgson Street, Tuart Hill 6060; \$102.30; Debenture Redemption; 31/10/82; 0941001, BD 62103, 0474, 99, 89.
- Bird, Marjorie Eva Lilian, RMB 33, Arthur River 6315; \$23.25; Debenture Redemption; 31/10/82; 0962020, BD 62137, 0474, 99, 89.
- Black Paw Pastoral Co., Shackleton 6386; \$69.40; Debenture Redemption; 31/10/82; 0988001, BD 62165, 0474, 99, 89.
- Boucher, H. R. and B. E., RMB 265, West Pingelly 6308; \$206.05; Debenture Redemption; 31/10/82; 1034002, BD 62316, 0474, 99, 89.
- Bradley, G. and R. and R. and I., 6 Wellwyn Avenue, Manning 6152; \$39.50; Debenture Redemption; 31/10/82; 1057026, BD 62402, 0474, 99, 89.
- Brown, A. D. and L. E., 11 Wolfe Road, Albany 6330; \$30.45; Debenture Redemption; 31/10/82; 1100014, BD 62543, 0474, 99, 89.
- Brucedale Farming Co., Jitarning 6365; \$194.35; Debenture Redemption; 31/10/82; 1124009, BD 62608, 0474, 99, 89.
- Cairn, Donald, 242 First Street, Wonthella 6530; \$137.75; Debenture Redemption; 31/10/82; 1237008, BD 62840, 0474, 99, 89.
- Canterbury Farming Co. Ltd., GPO Box K867, Perth 6001; \$138.85; Debenture Redemption; 31/10/82; 1279012, BD 62932, 0474, 99, 89.
- Capital Properties, 16 St George's Terrace, Perth 6000; \$87.70; Debenture Redemption; 31/10/82; 1281022, BD 62945, 0474, 99, 89.
- Carnow Proprietors, Box 56, Coorow 6515; \$230.20; Debenture Redemption; 31/10/82; 1294014, BD 62977, 0474, 99, 89.
- M. M. Carroll & Son, Popanyinning 6309; \$51.00; Debenture Redemption; 31/10/82; 1299007, BD 62998, 0474, 99, 89.
- Cherinup Grazing Co., Box 40, Ongerup 6336; \$73.95; Debenture Redemption; 31/10/82; 1387007, BD 63163, 0474, 99, 89.
- Clifford, James Everard and Valma Joyce, 45 Jones Way, Busselton 6280; \$20.65; Debenture Redemption; 31/10/82; 1476018, BD 63318, 0474, 99, 89.
- Collins Ronald Frederick, 134 Swan Street, Hazelmere 6055; \$143.90; Debenture Redemption; 31/10/82; 1522020, BD 63417, 0474, 99, 89.
- Condungup Service Contractors, Box 695 PO Esperance 6450; \$106.41; Debenture Redemption; 31/10/82; 1530006, BD 63429, 0474, 99, 89.
- Cook Edwin Stanley, Toodyay 6566; \$31.40; Debenture Redemption; 31/10/82; 1544002, BD 63458, 0474, 99, 89.
- Robert William and Carmen Rose Cook, 177 York Road, Northam 6401; \$156.50; Debenture Redemption; 31/10/82; 1549005, BD 63469, 0474, 99, 89.
- Cox J. A. and E. L., Box 124 Moora 6510; \$113.95; Debenture Redemption; 31/10/82; 1587003, BD 63614, 0474, 99, 89.
- Cumin Pastoral Co., Box 132 Dowerin 6461; \$334.65; Debenture Redemption; 31/10/82; 1642001, BD 63786, 0474, 99, 89.
- Exec of Est Danks Ron Decd, PO Kukerin 6352; \$25.00; Debenture Redemption; 31/10/82; 1727002, BD 63873, 0474, 99, 89.
- Leon John Day, 33 Paringa Street, Morley 6062; \$62.03; Debenture Redemption; 31/10/82; 1778006, BD 63983, 0474, 99, 89.
- Day Lois Irene, 33 Paringa Street, Morley 6062; \$58.55; Debenture Redemption; 31/10/82; 1778006, BD 64025, 0474, 99, 89.
- Delane Kevin Gerald, Box 339 Perenjori 6620; \$38.00; Debenture Redemption; 31/10/82; 1798011, BD 64025, 0474, 99, 89.
- Delrane Pastoral Co., 165 Bateman Road, Mt Pleasant 6153; \$179.05; Debenture Redemption; 31/10/82; 1801035, BD 64045, 0474, 99, 89.
- Deneryl Grazing Co., Kojaneerup via Albany 6330; \$212.26; Debenture Redemption; 31/10/82; 1805006, BD 64065, 0474, 99, 89.
- Diver Harold Albert, C/- P. E. Parker, 19 Ashby Close, High Wycombe via Forrestfield 6058; \$76.95; Debenture Redemption; 31/10/82; 1866031, BD 64151, 0474, 99, 89.
- Stuart E. Douglas, Lake King 6356; \$76.10; Debenture Redemption; 31/10/82; 1910008, BD 64232, 0474, 99, 89.
- Walter Maxwell and Vivienne Douglas, Box 119 Koorda 6475; \$18.85; Debenture Redemption; 31/10/82; 1910009, BD 64233, 0474, 99, 89.
- Douglas Charles Owen, Rocky Gully 6397; \$18.00; Debenture Redemption; 31/10/82; 1910011, BD 64234, 0474, 99, 89.
- Draper Brian Collin, Box 49 Muntadgin 6420; \$13.95; Debenture Redemption; 31/10/82; 1927019, BD 64298, 0474, 99, 89.
- Driver Frederick Max and Pearl Cotta, RMB, Tambellup 6320; \$76.60; Debenture Redemption; 31/10/82; 1932007, BD 64318, 0474, 99, 89.
- Duncan Jane Ann, 24 Parramatta Road, Doubleview 6018; \$34.25; Debenture Redemption; 31/10/82; 1954008, BD 64357, 0474, 99, 89.
- Eastshaw Pastoral Co., Mt Kokeby 6304; \$96.95; Debenture Redemption; 31/10/82; 2039018, BD 64406, 0474, 99, 89.
- Edlington John Henry, 32 Doreen Street, Naremben 6369; \$186.65; Debenture Redemption; 31/10/82; 2112001, BD 64436, 0474, 99, 89.
- Edmonds Raymond John, Calingiri 6569; \$10.75; Debenture Redemption; 31/10/82; 2114016, BD 64446, 0474, 99, 89.
- Egan David Charles, RMB 53 Many Peaks 6328; \$66.90; Debenture Redemption; 31/10/82; 2185004, BD 64484, 0474, 99, 89.
- Emu Downs Pastoral Co., Box 59 Lake Grace 6353; \$115.10; Debenture Redemption; 31/10/82; 2378001, BD 64544, 0474, 99, 89.
- Epis Alan Peter, Swamp Road, via Jerramungup 6337; \$12.60; Debenture Redemption; 31/10/82; 2446001, BD 64563, 0474, 99, 89.
- Evans John Allan, Box 30 Grass Patch 6446; \$110.10; Debenture Redemption; 31/10/82; 2586009, BD 64609, 0474, 99, 89.
- Eyre Leslie Robert, 16 Robinson Road, Brookton 6306; \$24.15; Debenture Redemption; 31/10/82; 2690007, BD 64634, 0474, 99, 89.
- Eyre Gweneth Dorothy, C/O PO Bellevue Hill N. S. W. 2023; \$49.76; Debenture Redemption; 31/10/82; 2690011, BD 64635, 0474, 99, 89.
- Patricia Dawn Lukey Exec, Estate P. F. Finlay Decd, 24 Doriot Way, Carine 6020; \$10.35; Debenture Redemption; 31/10/82; 2826001, BD 64764, 0474, 99, 89.

- Finlay, P. J., Tardun 6628; \$169.55; Debenture Redemption; 31/10/82; 2826005, BD 64766, 0474, 99, 89.
- Fleay, Lance R., 53 Bushby Road, Oyster Harbour, Lower King 6330; \$145.85; Debenture Redemption; 31/10/82; 2856019, BD 64820, 0474, 99, 89.
- Foster, T. A. and Martin Peter, Box 1218, Geraldton 6530; \$13.95; Debenture Redemption; 31/10/82; 2903004, BD 64915, 0474, 99, 89.
- Foster, T. A. and Heelans Chimney Estate, Box 1218, Geraldton 6530; \$308.95; Debenture Redemption; 31/10/82; 2903005, BD 64916, 0474, 99, 89.
- Fowler, Adelaide Lilian, 47 Davey Street, Mandurah 6210; \$60.00; Debenture Redemption; 31/10/82; 2909054, BD 64936, 0474, 99, 89.
- Fricker, William Edward, Box 34, Narembeen 6369; \$50.35; Debenture Redemption; 31/10/82; 2934003, BD 65007, 0474, 99, 89.
- Fuller & Co., Kenneth George, 27 Nulsen Street, Norseman 6443; \$25.95; Debenture Redemption; 31/10/82; 2962002, BD 65028, 0474, 99, 89.
- Gard, Tom, 23 Robert Street, Como 6152; \$64.15; Debenture Redemption; 31/10/82; 3036012, BD 65092, 0474, 99, 89.
- Geary, Edward James and Margaret Elizabeth, Box 10, Borden 6338; \$94.00; Debenture Redemption; 31/10/82; 3061001, BD 65152, 0474, 99, 89.
- Gill, C. M., Box 299, Merredin 6415; \$115.55; Debenture Redemption; 31/10/82; 3134007, BD 65249, 0474, 99, 89.
- Gray, Dale, 11 Station Street, Cannington 6107; \$28.00; Debenture Redemption; 31/10/82; 3246004, BD 65455, 0474, 99, 89.
- George Raynor Green, 224 Albany Highway, Albany 6330; \$384.80; Debenture Redemption; 31/10/82; 3265009, BD 65497, 0474, 99, 89.
- Greville, J. H., PO Box 7099, Cloisters Square, Perth 6000; \$348.75; Debenture Redemption; 31/10/82; 3280007, BD 65540, 0474, 99, 89.
- Gunyakka Farm, Box 203, Northam 6401; \$100.20; Debenture Redemption; 31/10/82; 3318001, BD 65648, 0474, 99, 89.
- Haddock, M. D. and T. L., Box 71, Morawa 6623; \$313.25; Debenture Redemption; 31/10/82; 3370008, BD 65660, 0474, 99, 89.
- Hanson, Geoffrey Michael, 115 Bougainvillea Avenue, Forrestfield 6058; \$28.00; Debenture Redemption; 31/10/82; 3446003, BD 65823, 0474, 99, 89.
- Keith Alfred Harris, c/o PO Nabawa 6532; \$13.00; Debenture Redemption; 31/10/82; 3480011, BD 65898, 0474, 99, 89.
- Paul Harrison, 7 Hamer Avenue, Wembley Downs 6019; \$18.10; Debenture Redemption; 31/10/82; 3484012, BD 65914, 0474, 99, 89.
- Herridge, Allan Stanley and Patricia Leonore, 30 Gibbings Street, Northam 6401; \$485.05; Debenture Redemption; 31/10/82; 3585001, BD 66144, 0474, 99, 89.
- Hillyup Pastoral Co., Gairdner 6337; \$249.15; Debenture Redemption; 31/10/82; 3640010, BD 66238, 0474, 99, 89.
- Hitchcock, Alan Reginald and Shirley Jean Wyda Dawn, Wyalkatchem 6485; \$544.45; Debenture Redemption; 31/10/82; 3651020, BD 66279, 0474, 99, 89.
- Estate of Walter David Hunter (Deceased) and Florence Hunter, 9 Burns Street, Narrogin 6312; \$419.60; Debenture Redemption; 31/10/82; 3825017, BD 66535, 0474, 99, 89.
- Ingram, John, Beela Farm, Bindoon 6502; \$10.80; Debenture Redemption; 31/10/82; 4226007, BD 66591, 0474, 99, 89.
- Jardine, Joseph, 70 Sirius Street, Southern Cross 6426; \$32.35; Debenture Redemption; 31/10/82; 4580001, BD 66679, 0474, 99, 89.
- Jenkins, H., 30 Williams Road, Armadale 6112; \$19.65; Debenture Redemption; 31/10/82; 4608017, BD 66720, 0474, 99, 89.
- Johnson, W. F. and A., Kellerberrin 6410; \$188.50; Debenture Redemption; 31/10/82; 4693002, BD 66792, 0474, 99, 89.
- Karlgarin Anglican Church, Karlgarin 6358; \$14.45; Debenture Redemption; 31/10/82; 4830010, BD 66963, 0474, 99, 89.
- Kelly, Dorothy Kathleen, 36A Bruton Street, Balcatta 6021; \$49.25; Debenture Redemption; 31/10/82; 4870005, BD 67013, 0474, 99, 89.
- Kelly and Co. Lawrence, Railway Hotel Mullewa 6630; \$167.95; Debenture Redemption; 31/10/82; 4875009, BD 67023, 0474, 99, 89.
- Pat Kelly, Box 170 Armadale 6112; \$76.60; Debenture Redemption; 31/10/82; 4876007, BD 67027, 0474, 99, 89.
- Kennett Peter Graham, 31 Grandview Drive, Seacombe Heights S. A. 5047; \$184.25; Debenture Redemption; 31/10/82; 4889007, BD 67053, 0474, 99, 89.
- King and Fuller, Riverside Mt Kokeby 6304; \$51.60; Debenture Redemption; 31/10/82; 4939004, BD 67145, 0474, 99, 89.
- Koona Pastoral Co., Box 47 Northampton 6535; \$71.05; Debenture Redemption; 31/10/82; 5018014, BD 67240, 0474, 99, 89.
- Kuhl Frank, Newdegate 6355; \$17.05; Debenture Redemption; 31/10/82; 5064010, BD 67267, 0474, 99, 89.
- Lange Gordon Charles and Maureen Rose, Box 53 Mundaring 6073; \$198.70; Debenture Redemption; 31/10/82; 5140006, BD 67368, 0474, 99, 89.
- Lee Richard William, 52 Old York Road, Greenmount 6056; \$18.10; Debenture Redemption; 31/10/82; 5194005, BD 67504, 0474, 99, 89.
- Leeson and Ferguson, Box 92 Beverley 6304; \$47.90; Debenture Redemption; 31/10/82; 5197001, BD 67512, 0474, 99, 89.
- Leusciatti Erminia and Giorgio, RMB 134 Tenner Road, Kojonup 6395; \$45.27; Debenture Redemption; 31/10/82; 5218007, BD 67563, 0474, 99, 89.
- Lloyd David Wesley, Kojaneerup via Albany 6330; \$91.90; Debenture Redemption; 31/10/82; 5292036, BD 67640, 0474, 99, 89.
- Lynam Maurice and Margaret Frances, 5 Mudalla Road, Northam 6401; \$44.80; Debenture Redemption; 31/10/82; 5396003, BD 67759, 0474, 99, 89.
- Lynch P. C., 41 Gregory Street, Wembley 6014; \$29.35; Debenture Redemption; 31/10/82; 5398015; BD 67768, 0474, 99, 89.
- Machen Malcolm John, 16 Parker Street, Albany 6330; \$25.95; Debenture Redemption; 31/10/82; 5421013, BD 67794, 0474, 99, 89.
- Maddams Michael, 8 Reserve Street, Wembley 6014; \$43.25; Debenture Redemption; 31/10/82; 5430005, BD 67826, 0474, 99, 89.
- Manning and Manning, Box 113 Narrogin 6312; \$161.80; Debenture Redemption; 31/10/82; 5453007, BD 67930, 0474, 99, 89.
- McDonald Robert John and Patricia Helen, 23 Woolley Street, Willetton 6155; \$45.65; Debenture Redemption; 31/10/82; 5576004, BD 68192, 0474, 99, 89.
- Mildwaters Roy and Max and Jean, Box 241 Rockingham 6168; \$360.45; Debenture Redemption; 31/10/82; 5710004, BD 68512, 0474, 99, 89.
- Mildwaters C. H. R. and M. and J., Box 241 Rockingham 6168; \$63.15; Debenture Redemption; 31/10/82; 5710006, BD 68514, 0474, 99, 89.
- Miller Anthony Richard, RMB 336 Kojonup 6395; \$77.00; Debenture Redemption; 31/10/82; 571005, BD 68532, 0474, 99, 89.
- Moss Albert George, Toodyay 6566; \$29.15; Debenture Redemption; 31/10/82; 5857002, BD 68792, 0474, 99, 89.
- Munro A. and J., C/- Hugh Robinson and Co., Box 381 Esperance 6450; \$160.15; Debenture Redemption; 31/10/82; 5896009, BD 68862, 0474, 99, 89.
- Nash Audrey Joan, Box 80 Jerramungup 6337; \$75.50; Debenture Redemption; 31/10/82; 5981007, BD 68969, 0474, 99, 89.
- Norrish Robert James, C/O 78 Princess Road, Doubleview 6018; \$403.95; Debenture Redemption; 31/10/82; 6118038, BD 69118, 0474, 99, 89.
- Norrish Gregory Radford, 11 Wycombe Road, High Wycombe 6057; \$125.35; Debenture Redemption; 31/10/82; 6118043, BD 69121, 0474, 99, 89.
- Oates and Sons C. E., Box 225 Narrogin 6312; \$442.05; Debenture Redemption; 31/10/82; 6215001, BD 69168, 0474, 99, 89.
- O'Connor R. A. and J. J. Ranclita, Great Northern Highway, Millendon 6056; \$435.00; Debenture Redemption; 31/10/82; 6264016, BD 69197, 0474, 99, 89.
- O'Meara William Francis, RMB 96 Wellstead, via Many Peaks 6328; \$49.95; Debenture Redemption; 31/10/82; 6532008, BD 69281, 0474, 99, 89.
- O'Shannessy, Stanley Aloysius, 7 Marian Street, Leederville 6007; \$23.90; Debenture Redemption; 31/10/82; 6668015, BD 69335, 0474, 99, 89.

- Ostrom, G. and I., RMB 320, Cranbrook 6321; \$33.95; Debenture Redemption; 31/10/82; 6680001, BD 69336, 0474, 99, 89.
- Polkinghorne, Reginald Murray, 11 Breaksea Crescent, Albany 6330; \$80.35; Debenture Redemption; 31/10/82; 7128014, BD 69771, 0474, 99, 89.
- Polkinghorne, Nancy Winfield, 11 Breaksea Crescent, Albany 6330; \$80.35; Debenture Redemption; 31/10/82; 7128020, BD 69773, 0474, 99, 89.
- Powell, Murray William, 2 Agnew Place, Mandurah 6210; \$19.60; Debenture Redemption; 31/10/82; 7159003, BD 69845, 0474, 99, 89.
- Price, Francis Gerald, 49 Burton Road, Esperance 6450; \$50.00; Debenture Redemption; 31/10/82; 7185005, BD 69876, 0474, 99, 89.
- Prosser, G. B., and D. M., and I. G., 91 Macleod Road, Applecross 6153; \$202.95; Debenture Redemption; 31/10/82; 7200020, BD 69915, 0474, 99, 89.
- Puddey, Desmond Allan, 287 Hawtin Road, Forrestfield 6058; \$173.60; Debenture Redemption; 31/10/82; 7210001, BD 69923, 0474, 99, 89.
- Henry Alan Quinlan, South Stirlings via Mt Barker 6324; \$68.05; Debenture Redemption; 31/10/82; 7293001, BD 69978, 0474, 99, 89.
- Quinlan, P. M., South Stirling via Mt Barker 6324; \$34.05; Debenture Redemption; 31/10/82; 7293023, BD 69986, 0474, 99, 89.
- Reader, Paul and Alison Freda, Box 66, Mingenew 6522; \$73.50; Debenture Redemption; 31/10/82; 7361009, BD 70081, 0474, 99, 89.
- Reed, Kevan Louis and D. L., 42 Hinemoe Street, Kalgoorlie 6430; \$215.85; Debenture Redemption; 31/10/82; 7374002, BD 70096, 0474, 99, 89.
- Regans Pastoral Co., PO Box 60 Gingin 6503; \$116.35; Debenture Redemption; 31/10/82; 7384002, BD 70112, 0474, 99, 89.
- Renfrey, Mary Sarah Vashti, 23 Andrew Street, Kalamunda 6076; \$62.43; Debenture Redemption; 31/10/82; 7400013, BD 70141, 0474, 99, 89.
- Rhind, Graeme and Alison, Box 729, Esperance 6450; \$39.50; Debenture Redemption; 31/10/82; 7423001, BD 70181, 0474, 99, 89.
- Robinson, Barry Edwin, RMB 207, Cranbrook 6321; \$155.69; Debenture Redemption; 31/10/82; 7515001, BD 70324, 0474, 99, 89.
- Rodgers, Herbert William and Myra Edith, Box 49, Narembeen 6369; \$143.75; Debenture Redemption; 31/10/82; 7533003, BD 70350, 0474, 99, 89.
- Roe, Edward Laurence, Piawanning 6572; \$12.95; Debenture Redemption; 31/10/82; 7537015, BD 70357, 0474, 99, 89.
- Rogers, John R. and Corall L., Coral Downs, Nanson 6532; \$70.40; Debenture Redemption; 31/10/82; 7546003, BD 70369, 0474, 99, 89.
- Rogers, Warwick Elton and Maxine N. A. R., c/o PO, Rawlinna 6434; \$86.45; Debenture Redemption; 31/10/82; 7549005, BD 70380, 0474, 99, 89.
- John Murray Rowe and Agnes Catarina Arends, 334 Albany Highway, Albany 6330; \$67.55; Debenture Redemption; 31/10/82; 7596023, BD 70437, 0474, 99, 89.
- Ruitenberg, Edna Florence, 40 Spring Road, Thornlie 6108; \$76.95; Debenture Redemption; 31/10/82; 7615001, BD 70461, 0474, 99, 89.
- Rumble & Son, N. G., Tenindewa 6632; \$251.75; Debenture Redemption; 31/10/82; 7619013, BD 70467, 0474, 99, 89.
- Schlick, Jacob and Paula, Jerramungup 6337; \$153.70; Debenture Redemption; 31/10/82; 7734002, BD 70617, 0474, 99, 89.
- Sewell, G. M. and P. B., RMB 408, East Pingelly 6308; \$11.75; Debenture Redemption; 31/10/82; 7818036, BD 70713, 0474, 99, 89.
- Sewell, John Peter, Box 129, Brookton 6306; \$20.10; Debenture Redemption; 31/10/82; 7818037, BD 70714, 0474, 99, 89.
- Jan Russell Shepherd and Executors Estate A. H. Shepherd, 76 Kipling Street, Narrogin 6312; \$728.75; Debenture Redemption; 31/10/82; 7850002, BD 70805, 0474, 99, 89.
- Sirron Rentals Pty Ltd, Middleton PO Box 11, Beverley 6304; \$219.95; Debenture Redemption; 31/10/82; 7929004, BD 70904, 0474, 99, 89.
- Smith Brothers, Bremer Road via Borden 6338; \$37.85; Debenture Redemption; 31/10/82; 7994014, BD 70983, 0474, 99, 89.
- Smith, Clere Bridgman, Box 68, Wyndham 6740; \$44.30; Debenture Redemption; 31/10/82; 7994014, BD 70993, 0474, 99, 89.
- Smith Brothers D. and R., Boxwood Hill via Borden 6338; \$527.20; Debenture Redemption; 31/10/82; 7995014, BD 71001, 0474, 99, 89.
- Smith, John Daryl and Judith Corama, Henderson Road, Serpentine 6205; \$78.40; Debenture Redemption; 31/10/82; 8001016, BD 71046, 0474, 99, 89.
- Smith & Co., T. H., Box 13, Wagin 6315; \$393.35; Debenture Redemption; 31/10/82; 8010005, BD 71099, 0474, 99, 89.
- Spain & Co., J., Southern Cross 6426; \$76.45; Debenture Redemption; 31/10/82; 8055003, BD 71179, 0474, 99, 89.
- Spanjers, G. W. and M., 143 Calais Road, Wembley Downs 6019; \$56.30; Debenture Redemption; 31/10/82; 8056004, BD 71182, 0474, 99, 89.
- Executors of Estate M. F. Spencer and E. J. Spencer, 21 Broome Street, Nedlands 6009; \$186.10; Debenture Redemption; 31/10/82; 8065002, BD 71214, 0474, 99, 89.
- Stratton, Peter Leslie, Box 86, Williams 6391; \$261.60; Debenture Redemption; 31/10/82; 8189006, BD 71492, 0474, 99, 89.
- F. G. and M. F. Sturman, Box 5, Karlgarin 6358; \$60.00; Debenture Redemption; 31/10/82; 8202010, BD 71515, 0474, 99, 89.
- W. H. Sullivan & Co., Manypeaks via Albany 6330; \$246.23; Debenture Redemption; 31/10/82; 8219006, BD 71544, 0474, 99, 89.
- Thomson, F. J. & Co., RMB 204, Cranbrook 6321; \$195.80; Debenture Redemption; 31/10/82; 8437024, BD 71816, 0474, 99, 89.
- Tricoli, Cono, Bodallin 6424; \$576.40; Debenture Redemption; 31/10/82; 8528001, BD 71969, 0474, 99, 89.
- Turner, John Abiel, Box 167, Wagin 6315; \$78.45; Debenture Redemption; 31/10/82; 8566004, BD 72022, 0474, 99, 89.
- Twine, Geoffrey Walter, Stewart Road, High Wycombe 6057; \$65.90; Debenture Redemption; 31/10/82; 8582006, BD 72043, 0474, 99, 89.
- Estate of Walter James Twine, c/o Geoffrey Walter Twine, Stewart Road, High Wycombe 6057; \$21.90; Debenture Redemption; 31/10/82; 8582010, BD 72047, 0474, 99, 89.
- Estate of Walter James Twine and Geoffrey Walter Twine, Stewart Road, High Wycombe 6057; \$24.45; Debenture Redemption; 31/10/82; 8582017, BD 72051, 0474, 99, 89.
- Valentine, P. S. and V. M., PO Box 134, Jerramungup 6337; \$26.30; Debenture Redemption; 31/10/82; 8954008, BD 72087, 0474, 99, 89.
- Executrix Estate Fanny Lillian Voss (Deceased), PO Box 236, Katanning 6317; \$41.30; Debenture Redemption; 31/10/82; 9080001, BD 72162, 0474, 99, 89.
- Wachs, Julius, Box 54, Moora 6510; \$37.00; Debenture Redemption; 31/10/82; 9160003, BD 72164, 0474, 99, 89.
- Waterhouse, Frederick Layman, 140 Victoria Avenue, Dalkeith 6009; \$219.35; Debenture Redemption; 31/10/82; 9242003, BD 72354, 0474, 99, 89.
- Wellstead, Kelvin Alfred, Lot 54, Cull Road, Albany 6330; \$212.80; Debenture Redemption; 31/10/82; 9303005, BD 72501, 0474, 99, 89.
- West Coast Sharefarmers, Lancelin 6044; \$319.05; Debenture Redemption; 31/10/82; 9318004, BD 72546, 0474, 99, 89.
- Wickmear & Company, Needilup 6336; \$38.60; Debenture Redemption; 31/10/82; 9389005, BD 72700, 0474, 99, 89.
- A. R. Williams Holdings Pty Ltd, Peenebup, Borden 6338; \$448.40; Debenture Redemption; 31/10/82; 9414009, BD 72757, 0474, 99, 89.
- Williams, Barry, PO Bodallin 6424; \$32.15; Debenture Redemption; 31/10/82; 9415002, BD 72759, 0474, 99, 89.
- Williams, Norman Ronald, 4 Westbrook Way, East Girrawheen 6064; \$126.35; Debenture Redemption; 31/10/82; 9427002, BD 72792, 0474, 99, 89.
- Wilson, T. L., Narrakine via Williams 6391; \$77.00; Debenture Redemption; 31/10/82; 9459002, BD 72892, 0474, 99, 89.
- Young, Donald Murray, PO Albany 6330; \$38.80; Debenture Redemption; 31/10/82; 9756009, BD 73114, 0474, 99, 89.
- Holzer, Peter Karl, 24 Leopold Street, Munich, West Germany; \$255.21; Wages; 1/1/82; 3718005, GW 47151, 0459, 99, 89.
- Kock, Dieter, 7 Chester Road, Claremont 6010; \$343.61; Wages; 10/1/82; 5005004, GW 47266, 9000, 99, 89.

Holzer, Peter Karl, 24 Leopold Street, Munich, West Germany; \$70.24; Wages; 8/1/82; 3718005, GW 48564, 0459, 99, 89.

R. J. DELMENICO,
General Manager.

UNCLAIMED MONEYS ACT 1912

Unclaimed Moneys held as at 31 December 1988 by Foodland Associated Limited, 18 Miles Road, Kewdale

Name of Payee; Last Known Address; Amount Due; Description of Payment.

Carbon, Leslie Raymond; Lot 919 Parry Ave Bullcreek; \$105.00; Dividend on shares 1982.
Cochran, John Michael and Patricia Edna Anne; 20 Newburry Rd Wembley Downs 6019; \$100.79; Rebate for 1982.
Fontana, Salvatore and Rosa and Ranzullo, Nick and Tina; 46 May St Bayswater 6053; \$239.10; Rebate for 1982.
Power, John Leslie and Norma May; Address Unknown; \$12.00; Dividend on shares 1982.
Preston, Duncan Leslie; 187 Kalamunda Rd Maida Vale 6056; \$24.00; Dividend on shares 1982.
Preston, Roderick Forde; PO Box 7 Mentore, Victoria; \$12.00; Dividend on shares 1982.
Taylor, Sidney John and Shirley Joan; 23 Princeton Ct, Thornlie 6108; \$88.60; Dividend on shares 1982.

UNCLAIMED MONEYS ACT 1912

L. J. Hooker (W.A.) Limited

Register of Unclaimed Moneys as at 31 December 1988

Name; Total Amount due to owner; Description of unclaimed money.

N. and J. Legge; \$30.80; Balance of auction expenses 1979-80
For information please ring Mrs. D. Beck on 327 0111.

UNCLAIMED MONEYS ACT 1912

Joseph Charles Learmonth Duffy Pty. Ltd.

Register of Unclaimed Moneys Held as at 31 December 1988

Name; Total amount due to owner; Description of unclaimed money.

Cranwell; \$24.71; Refund tenant's bond, 18/11/82.
Kukulj; \$30.00; Interest, 17/2/82.
Tempest; \$16.56; Interest, 17/2/82.
Frey; \$20.00; Interest, 17/2/82.
Barbett; \$10.00; Interest, 17/2/82.
Chadran; \$95.99; Interest, 17/2/82.
Turnbull; \$60.00; Interest, 17/2/82.
Webster; \$25.00; Interest, 17/2/82.
Diffen; \$50.00; Interest, 17/2/82.
Patten; \$50.00; Interest, 17/2/82.
Nelli; \$240.00; Interest, 17/2/82.
Vranjes; \$29.00; Interest, 17/2/82.
Dimouski; \$60.00; Interest, 17/2/82.
Unknown Various; \$937.00; Unknown, 24/6/82.
Unknown Various; \$110.53; Interest, 20/7/82.
Boylan; \$100.00; Interest, 20/9/82.
Harvey; \$20.00; Interest, 20/9/82.
Teh; \$20.00; Interest, 20/9/82.
Willcan; \$500.00; Interest, 20/9/82.
Chapman; \$73.00; Interest, 20/9/82.
Luton; \$20.00; Interest, 20/9/82.
Hutchinson; \$1 121.52; Interest, 20/9/82.
Dougall; \$200.00; Interest, 20/9/82.
Norris; \$20.00; Interest, 20/9/82.
Delabrome; \$100.00; Interest, 19/10/82.

St. Jack; \$1 486.19; Interest, 1/11/82.
Gilmour; \$356.78; Interest, 1/11/82.
Fidelity; \$64.42; Interest, 1/11/82.
Holden; \$1 063.73; Interest, 1/11/82.
Wembley; \$101.51; Interest, 1/11/82.
Long Gully; \$164.07; Interest, 1/11/82.
Brown; \$41.49; Interest, 1/11/82.
McDonald; \$13.66; Interest, 1/11/82.
Spear; \$35.38; Interest, 1/11/82.
Delabrome; \$12.58; Interest, 1/11/82.
Roebuck; \$508.87; Interest, 1/11/82.
Quirk; \$11.48; Interest, 1/11/82.
Mather; \$21.04; Interest, 1/11/82.
Earnshaw; \$105.64; Interest, 24/11/82.
Manj; \$37.57; Interest, 24/11/82.
B. Bradley; \$256.33; Unknown, 31/12/80.
Unknown; \$30.00; Unknown, 31/12/80.
Unknown; \$650.00; Unknown, 31/12/80.
Leon; \$428.43; Interest, 1982.
Knezevich; \$171.31; Interest, 1983.
Turibaka; \$10.00; Deposit, 1982.
Quirk; \$150.00; Deposit, 1982.
Towndrow; \$20.00; Deposit, 1982.
Uzbek; \$113.80; Interest, 1982.
Italiano; \$535.25; Deposit, 4/5/79.
Constat; \$100.00; Deposit, 1982.
Unknown; \$1 121.23; Deposit, 1982.
Unknown; \$173.00; Deposit, 1982.
Balga Bazaar; \$185.27; Deposit, 1980.

For information or claim of any of the above amounts please telephone Mrs. D. Beck on 327 0111.

UNCLAIMED MONEYS ACT 1912

Perpetual Property Agency Pty. Ltd.

Register of Unclaimed Moneys held as at 31 December 1988

Name; Amount due to owner; Description of unclaimed money.

S. Cleasby; \$84.75; Refund of tenant's bond, 4/3/82.
A. Campbell; \$27.84; Refund of tenant's bond, 16/3/82.
A. R. Cleaver; \$78.50; Refund of tenant's bond, 25/2/82.
L. Ginnane; \$25.70; Refund of tenant's bond, 4/3/82.
M. G. Green; \$93.78; Refund of tenant's bond, 16/3/82.
G. Hell; \$84.49; Refund of tenant's bond, 23/3/82.
B. Higgins; \$29.36; Refund of tenant's bond, 17/3/82.
G. J. McCabe; \$39.23; Refund of tenant's bond, 23/3/82.
G. W. McGowan; \$20.65; Refund of tenant's bond, 25/2/82.
E. Palandri; \$39.46; Refund of tenant's bond, 26/1/82.
E. Smith; \$46.76; Refund of tenant's bond, 24/2/82.
C. Walker; \$114.01; Refund of tenant's bond, 25/3/82.
T. Williams; M. Abroziak and J. Harris; \$85.76; Refund of tenant's bond, 17/3/82.
J. Woods; \$45.00; Refund of tenant's bond, 12/3/82.
Owners of Willandra; \$26.66; Refund of tenant's bond, 18/3/82.
L. Davey; \$10.03; Refund of tenant's bond, 24/3/82.
M. Blake; \$11.18; Refund of tenant's bond, 7/4/82.
J. Dixon; \$42.00; Refund of tenant's bond, 31/3/82.
D. Elliott; \$54.56; Refund of tenant's bond, 16/4/82.
D. Griffiths; \$51.45; Refund of tenant's bond, 16/4/82.
R. Peters; \$43.00; Refund of tenant's bond, 8/4/82.
B. J. Reyner; \$13.36; Refund of tenant's bond, 5/4/82.
R. Spear; \$14.18; Refund of tenant's bond, 7/4/82.
Unknown; \$125.78; Refund of tenant's bond, 29/3/82.
R. Armstrong and M. Blake; \$19.62; Refund of tenant's bond, 7/4/82.
G. and J. Anderson; \$38.19; Refund of tenant's bond, 20/5/82.
P. L. Alford; \$50.22; Refund of tenant's bond, 22/7/82.
N. Berkley and C. Scott; \$58.50; Refund of tenant's bond, 29/4/82.

- S. Brannelly; \$29.99; Refund of tenant's bond, 7/7/82.
 N. Conway; \$22.12; Refund of tenant's bond, 1/7/82.
 J. Larchet; \$38.82; Refund of tenant's bond, 8/6/82.
 G. Fink and D. Clayton; \$15.75; Refund of tenant's bond, 20/5/82.
 G. Fink and D. Clayton; \$41.03; Refund of tenant's bond, 22/7/82.
 B. Farmer; \$12.70; Refund of tenant's bond, 7/7/82.
 P. Hughes; \$50.09; Refund of tenant's bond, 16/6/82.
 L. E. Hughes; \$50.49; Refund of tenant's bond, 16/6/82.
 G. E. Kipling; \$88.75; Refund of tenant's bond, 16/6/82.
 A. Moore; \$53.50; Refund of tenant's bond, 20/5/82.
 T. E. O'Brien; \$141.44; Refund of tenant's bond, 9/6/82.
 G. Roch; \$14.43; Refund of tenant's bond, 12/5/82.
 J. and M. Seagar; \$35.50; Refund of tenant's bond, 16/6/82.
 M. Z. Thompson; \$150.00 Refund of tenant's bond, 10/5/82.
 A. Wilson; \$69.50; Refund of tenant's bond, 9/6/82.
 J. Fletcher; \$31.89; Refund of tenant's bond, 25/5/82.
 E. M. Chi Per; \$27.50; Refund of tenant's bond, 4/6/82.
 Stirling Gas Services; \$17.00; Unknown, 18/6/82.
 W. F. Barrett; \$25.00; Refund of tenant's bond, 25/6/82.
 R. N. Fellows; \$70.21; Refund of tenant's bond, 17/8/82.
 A. Guth; \$84.50; Refund of tenant's bond, 17/8/82.
 V. Collins; \$33.02; Refund of tenant's bond, 8/9/82.
 J. Dann; \$15.19; Refund of tenant's bond, 14/9/82.
 A. J. Dale; \$41.42; Refund of tenant's bond, 21/9/82.
 B. Elliott; \$165.66; Refund of tenant's bond, 21/9/82.
 J. Franks; \$62.69; Refund of tenant's bond, 27/8/82.
 D. Hill; \$11.36; Refund of tenant's bond, 14/9/82.
 M. Kitson; \$60.77; Refund of tenant's bond, 17/9/82.
 J. Bairley and K. Ellis; \$55.50; Refund of tenant's bond, 29/9/82.
 M. R. Cooper; \$135.61; Refund of tenant's bond, 29/9/82.
 L. Kennedy; \$61.56; Refund of tenant's bond, 13/10/82.
 J. Langley; \$15.61; Refund of tenant's bond, 8/10/82.
 E. McKenzie; \$54.80; Refund of tenant's bond, 22/10/82.
 G. Pinakis; \$95.72; Refund of tenant's bond, 22/10/82.
 E. W. Scott; \$41.89; Refund of tenant's bond, 22/10/82.
 I. J. Hastings; \$21.93; Refund of tenant's bond, 3/11/82.
 S. H. Mercer; \$46.60; Refund of tenant's bond, 19/11/82.
 F. M. Nott; \$172.97; Refund of tenant's bond, 7/12/82.
 Trong Munh Nguyen; \$34.78; Refund of tenant's bond, 22/12/82.
 M. Lapham; \$28.00; Refund of tenant's bond, 9/11/82.
 I. Robertson; \$19.90; Refund of tenant's bond, 10/11/82.
 K. Murphy and D. Tutton; \$36.71; Refund of tenant's bond, 15/12/82.
 T. Myers; \$106.43; Refund of tenant's bond, 15/12/82.

Total \$3 762.35

For information or claim of any of the above amounts please ring Mrs D. Beck. on 327 0111.

UNCLAIMED MONEYS ACT 1912

Westralian Farmers Co-operative Limited

Register of Unclaimed Money Held by Westralian Farmers Co-operative Limited

Name and last known Address of owner on books; Total amount due to owner; Description of Unclaimed money; Date of Last claim.

- Adam, Estate Robert William W., St Aubyns, Beverley WA 6383; \$11.50; Dividend; October 1977.
 Allan, M/s Elizabeth & Allan Estate Late Leo Colin Campbell, Bunjil WA 6617; \$13.30; Dividend; November 1978.
 Allnut, Estate John, Bridgetown WA 6255; \$11.50; Dividend; October 1977.
 Anderson, Mr Christopher, Egerton Street, Narrogin WA 6312; \$10.96; Dividend; October 1968.
 Anderson, Estate Late George Bell, C/- J. B. Anderson Gilhockie, Kirup WA 6251; \$42.90; Dividend; October 1980.
 Anderson, Mr Guy Samuel Charles, Balkuling WA 6381; \$71.40; Dividend; October 1981.
 Anderson, Mr Peter Michael, C/- Post Office Tammin WA 6409; \$19.80; Dividend; October 1981.
 Andrijich, Estate Frank S., C/- Mareja Anderijich, 7 William Street, Midland WA 6065; \$19.80; Dividend; October 1980.
 Angel, Estate George Hotspur, Bellevue East Chapman, Via Geraldton WA 6530; \$10.22; Dividend; October 1973.
 A. P. Carmody & Sons Pty Ltd, PO Box 117, Kulin WA 6365; \$179.70; Dividend; October 1981.
 Appleton, Mr Norman Burnley, Wyuna, Via Wagin WA 6315; \$13.30; Dividend; November 1978.
 Arkell, Mr William Frederic, Yandanooka WA 6521; \$130.50; Dividend; October 1981.
 Bahr, Estate Frederick William, Dumbleyung WA 6350; \$11.50; Dividend; October 1977.
 Bailey, Estate Richard, Naremben WA 6369; \$10.50; Dividend; October 1979.
 Baird, Estate John Stuart, Elgin, Nungarin WA 6490; \$16.50; Dividend; October 1979.
 Baker, Mr Herbert Gilbert & French Mr Leonard Shenton, East Fremantle WA 6158; \$10.16; Dividend; October 1968.
 Baker, Estate Joseph Henry, Harrismith WA 6362; \$11.50; Dividend; October 1977.
 Balme, M/- Paule, Quairading WA 6383; \$10.96; Dividend; October 1968.
 Barron, Estate William Robert, Ravensthorpe WA 6346; \$11.50; Dividend; October 1977.
 Basham, Mr Maxwell George, C/- F. Daniels & Sons, Palmerston Street Warragul Vic 3820; \$11.50; Dividend; October 1977.
 Bateman, Mr Edward John, 308 Bey Apartments, 112 Goderich Street, East Perth WA 6000; \$12.20; Dividend; November 1978.
 Baxter, Estate John, Blairadam Yealering, Via Wickiepin WA 6372; \$11.50; Dividend; October 1977.
 Beacham, Estate Late James Joseph, Address Unknown; \$16.10; Dividend; October 1977.
 Beakbane, M/s Alice, England; \$15.00; Dividend; October 1980.
 Beakbane, Estate Edwin, Coorde Wandy, Gascoyne Junction WA 6705; \$11.97; Dividend; October 1974.
 Beek, Estate Frederick Wilhelm, Garden Valley, Moojebing WA 6317; \$10.80; Dividend; October 1979.
 Beeson, Mr Terence John, Box 65, Wanneroo WA 6065; \$110.10; Dividend; October 1981.
 Bell, Mrs Martha Edith, 4 Hardy Street, Hollywood WA 6008; \$13.50; Dividend; October 1979.
 Bell, Mr Peter Alexander, PO Box 399, Broome WA 6725; \$258.60; Dividend; October 1980.
 Bilich, Mr Nick, 53 Railway Parade, Midland WA 6056; \$11.55; Dividend; October 1980.
 Bingham, M/- E. J. and Bingham, M/- B. J., Box 144, Yerecoin WA 6571; \$61.20; Dividend; October 1981.
 Bingham, Mr Edward James and Bingham, M/s Nell Rose, Box 144, Yerecoin WA 6571; \$91.50; Dividend; October 1981.
 Bingham, Mr Jesse William, Fairview Farm, Tammin WA 6409; \$12.65; Dividend; November 1978.
 Board, Mr John Victor, 42 Goldsmith Street, Bunbury WA 6230; \$43.50; Dividend; October 1980.
 Bohemia Downs Pastoral Co Pty Ltd, C/- H. V. Leonard, 184 Parramatta Road, Stanmore, NSW, 2048; \$299.70; Dividend; October 1980.
 Bonnett, Estate Herbert, Pantapin, via York WA 6302; \$10.50; Dividend; October 1979.
 Bornholt, Mr John Nicholas and Bornholt, M/s June Mary, 37 Shell Cove Road, Neutral Bay NSW 2089; \$75.90; Dividend; October 1980.
 Bostock, Estate Lionel Norman, 31 First Avenue, Mt Lawley WA 6050; \$13.50; Dividend; October 1979.
 Bowman, Estate Oliver, C/- Bertram L. Bowman, Cranbrook WA 6321; \$15.00; Dividend; October 1979.
 Bradike, Estate Richard Carl, C/- L. G. Wood, 63 St George's Terrace, Perth WA 6000; \$21.60; Dividend; October 1980.
 Braybrook, M/s Ethel M., Brookton WA 6306; \$11.50; Dividend; October 1977.

- Brealey, M/s Beryl May, Woombye Caravan Park, Bruce Highway, Woombye Qld 4559; \$104.60; Dividend; October 1980.
- Brede, Mr Frank Ernest, Pithara WA 6608; \$11.50; Dividend; October 1977.
- Bridgeman, Estate Alfred Ernest, Northampton WA 6535; \$12.60; Dividend; October 1979.
- Broad, Mr Donald Edward and Broad, M/s Jessie Anne and Broad, Estate late John D., Mount Hill Station, Walkaway WA 6528; \$12.35; Dividend; November 1978.
- Broadbent, Mr Harry Franklin, Bencubbin WA 6477; \$12.00; Dividend; October 1979.
- Brook, Estate Albert, Wedin WA 6312; \$10.26; Dividend; October 1974.
- Brown, Mr Christopher James, Kokerpin WA 6485; \$11.90; Dividend; November 1978.
- Brown, M/s Ethel Florence, 13 Jayes Road, Boyup Brook WA 6244; \$13.75; Dividend; October 1980.
- Brown, Mr Edward James and Brown, M/s Madeline Owen, Ongerup WA 6336; \$120.00; Dividend; October 1980.
- Brown, Mr Hiram Radford, Billaricay WA 6376; \$13.00; Dividend; October 1979.
- Browning, Mr Richard Alan and Browning, M/s Lilian, Box 14, Kukerin WA 6352; \$310.20; Dividend; October 1981.
- Brunt, Mr William Thomas, 91 Davis Road, Claremont WA 6010; \$11.50; Dividend; October 1977.
- Budiselic, Mr Matthew, Salmon Gum, Esperance Road, via Norseman WA 6443; \$15.00; Dividend; October 1979.
- Burnside, Estate Kennedy, Ardath WA 6379; \$10.50; Dividend; October 1979.
- Butcher, Mr Clement, Kondinin WA 6367; \$35.70; Dividend; October 1980.
- Butler, Mr Francis Charles, 23 Scotia Street, Wiluna WA 6645; \$10.05; Dividend; November 1978.
- Cadwallader, Mr George F., Pickering Brook WA 6076; \$11.50; Dividend; October 1977.
- Calzoni Bros, Box 183, Narembeen WA 6369; \$179.70; Dividend; October 1980.
- Cameron, Mr Donald Bryen and Cameron, Ms Sandra Cecile, PO Box 46, Eneabba WA 6518; \$93.60; Dividend; October 1980.
- Campbell Estate Bert, 9 Learoyd Street, Mount Lawley WA 6050; \$13.20; Dividend; October 1979.
- Cantwell Estate Daniel A., Beechboro Road, Bayswater WA 6053; \$14.25; Dividend; October 1979.
- Carpenter, Mr Bryan Charles, Trayning Hotel, Trayning WA 6488; \$15.00; Dividend; October 1980.
- Carruthers, Mr John, Box 12; Lake Grace WA 6353; \$21.90; Dividend; October 1980.
- Caygill Estate George James, Korrelocking WA 6486; \$10.26; Dividend; October 1980.
- C. E. Jackson & Co, "Chehar", Roelands WA 6226; \$61.20; Dividend; October 1980.
- Chamberlain, Mr Albert F. D., Lot 82, Lake Road, Armadale WA 6112; \$30.30; Dividend; October 1981.
- Chatfield, Mr Gordon Allan, 35 Paringa Street, Morley WA 6062; \$15.40; Dividend; October 1980.
- Cheeseman Estate Lurline, Buntine WA 6613; \$18.25; Dividend; October 1980.
- Chitty Estate Henry William, Goomalling WA 6460; \$96.00; Dividend; October 1980.
- Clarke, Mr John, 471 Hay Street East, Perth WA 6000; \$11.50; Dividend; October 1977.
- Clough, Mr Elliott, Flat 6, 14 Daphne Street, North Perth WA 6006; \$15.75; Dividend; October 1979.
- Coakley, Mr Michael Maurice, 53 Birdwood Road, Dalkeith WA 6009; \$59.70; Dividend; October 1980.
- Coakley, Mr Michael Maurice B. and Coakley, Ms Robin Joan, 53 Birdwood Parade, Dalkeith WA 6009; \$57.00; Dividend; October 1980.
- Coate, Ms Bertha Jean, 8 Carlisle Street, Katanning WA 6317; \$19.25; Dividend; October 1980.
- Cochrane, Mr Alfred Bevan, 14 St George's Terrace, Perth WA 6000; \$10.45; Dividend; November 1978.
- Cocks, Mr Henry, 249 Beaufort Street, Perth WA 6000; \$11.50; Dividend; October 1977.
- Cohne Estate Richard Max, Greenbushes WA 6254; \$15.00; Dividend; October 1979.
- Collins, Mr David, 52 David Crescent, Hillarys WA 6025; \$32.70; Dividend; October 1980.
- Collins, Mr Frederick Henry, 21 High Street, Fremantle WA 6160; \$11.50; Dividend; October 1977.
- Conner, Ms Mary Elizabeth, Wasa Wasa Nursing Home, 163 Healy Road, Hamilton Hill WA 6163; \$13.50; Dividend; October 1979.
- Connor, Mr Neville Stanley, 266B Albert Street, Balcatta WA 6021; \$23.40; Dividend; October 1980.
- Conochie Estate David Meikle, 24 Everett Street, Nedlands WA 6009; \$12.00; Dividend; October 1980.
- Convine Estate William, C/o Mrs Mary Jane Convine, Kelmscott WA 6111; \$11.07; Dividend; October 1968.
- Cooper, Mr Edwin, 43 Wardie Street, South Fremantle WA 6160; \$11.55; Dividend; October 1980.
- Cooper, Mr John William and Cooper, Ms Lorraine Kaye, Coolingatta Farm, Box 77, Collie WA 6225; \$73.50; Dividend; October 1980.
- Corbett, Mr Andrew Neville, 345 Stirling Highway, Claremont WA 6010; \$18.30; Dividend; October 1980.
- Cowcher, Mr Robert George S., Williams WA 6391; \$11.50; Dividend; October 1977.
- Craddock, Mr Daniel William, Harrismith WA 6362; \$14.40; Dividend; October 1979.
- Crawshaw, Estate Watson, Jandakot WA 6154; \$11.50; Dividend; October 1977.
- Croft, Estate Frederick, Moora WA 6510; \$11.50; Dividend; October 1977.
- Crook, Mr John Robert, 187 Albert Street, Brunswick Vic. 3056; \$15.00; Dividend; October 1980.
- Cuff, Estate John, Arrino WA 6520; \$10.45; Dividend; November 1978.
- Curtis, Mrs Barbara, Box 6 Narembeen WA 6369; \$10.32; Dividend; October 1979.
- Davey, Mr Edward, Lake Brown WA 6415; \$11.50; Dividend; October 1977.
- Dawson, Estate Robert Davidson, Kukerin WA 6315; \$16.50; Dividend; October 1980.
- Davis, Mr Colin Stuart, Newdegate WA 6355; \$15.30; Dividend; October 1980.
- Dawe, M/s Elizabeth, 1134 Hay Street, Perth WA 6000; \$11.50; Dividend; October 1977.
- Day, Mr George H., 5 Douro Place, West Perth WA 6005; \$11.50; Dividend; October 1977.
- Day, Estate Grace Mary, C/ Mr F. J. Day Post Office, Wubin WA 6612; \$190.00; Dividend; November 1978.
- Devon, Mrs Rose Mary, White Road, Bunbury WA 6230; \$11.50; Dividend; October 1977.
- Dods, M/s Bridget Elizabeth, Narrogin WA 6312; \$11.50; Dividend; October 1977.
- Draper, Mr Thomas George, Balingup WA 6253; \$10.45; Dividend; November 1978.
- Driscoll, Mr Francis Joseph, C/- Bank of New South Wales, Mullewa WA 6630; \$13.50; Dividend; October 1976.
- Dunkley, Mr Gregory Stirling, Box 159 Mt Barker WA 6324; \$69.00; Dividend; October 1980.
- Duplex, Estate William Benedict, Mount Erin, Geraldton WA 6530; \$11.50; Dividend; October 1977.
- Edgley, Mr Charles, Flat 6, 7 Bunt Way, East Perth WA 6000; \$13.75; Dividend; October 1980.
- Edwards, Mrs Clare, Katanning WA 6317; \$14.50; Dividend; October 1979.
- Edwards, M/-D & Edwards, Estate Late W. G. N., 101 Webster Street, Nedlands WA 6009; \$48.60; Dividend; October 1980.
- Evans, M/s Agnes, Wagin WA 6315; \$11.50; Dividend; October 1977.
- Evans, Mr Francis Warren and Hanson, Mr Frederick Harry, Woodbine Farm, East Chapman WA 6530; \$14.25; Dividend; November 1978.
- Falls, Mr Geoffrey Paton, C/- Patents Office, Attorney Generals Dept, Canberra ACT 2600; \$11.50; Dividend; October 1977.
- Farley, Mr Philip, Midland Railway, Coorow WA 6515; \$10.26; Dividend; October 1974.
- Farrell, M/s Mary Amelia Cecil; 40 Birdwood Avenue, Como WA 6152; \$15.00; Dividend; October 1980.
- Fawell, Estate Samuel, Herne Hill WA 6056; \$16.15; Dividend; October 1980.
- Fleming-Smith, Mr Mervyn Thomas, Box 13, Wagin WA 6315; \$61.20; Dividend; October 1980.

- Fletcher, Mr James, C/- P. A. Bryan, Wongan Hills WA 6603, \$14.30; Dividend; October 1980.
- Fletcher, Mr William Cecil H, PO Box 148, Toodyay WA 6566; \$14.10; Dividend; October 1979.
- Flynn, Estate John, Exec Mrs M. Flynn, C/- Mr Maxwell, Barrack Street, Perth WA 6000; \$15.00; Dividend; October 1980.
- Fowler, Mr John Frederick, Group 5, Manjimup WA 6258; \$11.50; Dividend; October 1977.
- Franklin, Mr Ernest, Wyola WA 6000; \$22.20; Dividend; October 1980.
- Franklin, Mr Thomas Richard, Roleystone WA 6111; \$13.75; Dividend; October 1980.
- Gardiner, Estate William Ferguson, via Dardanup WA 6236; \$10.26; Dividend; October 1974.
- Gardner, Mr Robert Ernest, Box 151, Kellerberrin WA 6410; \$120.00; Dividend; October 1980.
- Gibbs, Mr Ronald Maxwell, Box 97, Waroona WA 6215; \$67.50; Dividend; October 1980.
- Glisenti, Mr George and Glisenti, Ms Dorothy Lorraine, 5/450 Stirling Highway, Cottesloe WA 6011; \$27.90; Dividend; October 1980.
- Gorman, Estate Patrick William, Wongan Hills WA 6603; \$14.20; Dividend; October 1979.
- Goyder, Mr David John, Eneabba WA 6518; \$19.20; Dividend; October 1980.
- Goyder, Mr David John and Goyder, Ms Diana, Eneabba WA 6518; \$68.70; Dividend; October 1980.
- Grant, Mr John Anthony, PO Box 32, Geraldton WA 6530; \$334.80; Dividend; October 1980.
- Gray, Mr Donal Campbell and Gray, Ms Vera, Konningorring WA 6603; \$45.60; Dividend; October 1980.
- Green, Ms Daisy Lena, 269 Vincent Street, Leederville WA 6007; \$15.00 Dividend; October 1979.
- Green, Mr Ernest Edwin, 17 McLaren Street, Boulder WA 6432; \$10.32; Dividend; October 1969.
- Green, Mr Horace Leslie, Merredin WA 6415; \$11.50; Dividend; October 1977.
- Green, Estate Phyllis Ellen L., C/o C. P. Green, Landscape Hill, Box 13, Pingelly WA 6308; \$48.90; Dividend; October 1980.
- Green, Estate Richard, Mundijong WA 6202; \$11.50; Dividend; October 1977.
- Griffin, Estate Michael Henry, Mount Magnet WA 6638; \$12.60; Dividend; October 1979.
- Grose, Estate William James, N Kumminin via Bruce Rock WA 6418; \$11.50; Dividend; October 1977.
- Gunn, Ms Margaret Forbes, Flat 3, 21 Shirley Avenue, Syndal Vic. 3149; \$11.50; Dividend; October 1977.
- Hackshaw, Mr Henry George, Albany Road, Cannington WA 6107; \$11.50; Dividend; October 1977.
- Halbert, Mr Thomas Graham, 195 Murray Street, Perth WA 6000; \$12.60; Dividend; October 1979.
- Hales, Mr Peter Geoffrey, 601 High Rise, South Hedland WA 6722; \$13.30; Dividend; October 1976.
- Hall, Estate Arthur, C/o Mrs M. Hall, James Street, Bluff Point via Geraldton WA 6530; \$15.30; Dividend; October 1979.
- Hall, Ms Annie Olive, 14 Mile Albany Highway, Albany WA 6330; \$120.00; Dividend; October 1980.
- Hallett, Estate Henry Regia, Colin Street, Perth WA 6000; \$11.50; Dividend; October 1977.
- Hallett, Estate Thomas Mead, Box 60, Narrogin WA 6312; \$11.90; Dividend; November 1978.
- Hamersley, Estate John McLean, Walkaway WA 6528; \$10.10; Dividend; November 1978.
- Hancock, Mr Keith John, 44 Mallee Drive, Kambalda West WA 6444; \$30.30; Dividend; October 1981.
- Hansen, Mr Peter and Hansen, Mr John, Brookton WA 6306; \$16.50; Dividend; October 1979.
- Hardie, Mr James Henry, Hines Hill WA 6413; \$10.50; Dividend; October 1979.
- Harling Mr Bruce Edward, 42 Heytesbury Road, Subiaco W.A. 6008; \$12.00; Dividend; October 1979.
- Harris Mr George Herbert Edgar Ejanding, via Dowerin W.A. 6464; \$11.97; Dividend; October 1974
- Hart Estate Alwyn John, 34 Lawley Street, North Beach W.A. 6020; \$21.00 Dividend; October 1980.
- Hartley Mr Eric and Hartley M/s Phyllis Irene, 332 Redcliffe Road, Mandurah W.A. 6210; \$41.70; Dividend; October 1980.
- Hawley Mr Edward Vane, Graball Est, via Nareembeen W.A. 6369; \$15.00; Dividend; October 1979
- Hendy Estate Alfred Edward, 42 Zenobia Street, Palmyra W.A. 6157; \$14.25; Dividend; November 1978.
- Hesford Estate Thomas William, C/- Richard Hesford, Broken Hill Hotel, Boulder W.A. 6432; \$10.80; Dividend; October 1979
- Hills Estate Henry Edward Wispers, Jinarnin, Kukerin W.A. 6352; \$11.30; Dividend; October 1976
- Hipper Mr Thomas Clarence, Northampton W.A. 6535; \$15.00; Dividend; October 1979.
- Hoad Mr Lawrence William and Hoad M/s Mary Alison, 52 Austral Terrace, Malvern S.A. 5061; \$111.90; Dividend; October 1980.
- Hodgson Mr Joseph Sylvester, North Albany W.A. 6330; \$11.50; Dividend; October 1977.
- Hodson Mr Martin, Lower Chittering W.A. 6084; \$15.00; Dividend; October 1980.
- Hogan Mr Claude Douglas D, Dangin W.A. 6382; \$150.00; Dividend; October 1980.
- Holly Estate Edwin Llewellyn, Mandurah W.A. 6210; \$33.60; Dividend October 1980.
- Home Estate John MacDonald, PO Box 9, Margaret River W.A. 6285; \$10.50; Dividend; October 1979.
- Hope Mrs Edith, Buntine W.A. 6613; \$10.89; Dividend; October 1968.
- Hopkinson Mr William B. T., Katanning W.A. 6317; \$14.25; Dividend; October 1979.
- Horsfall Mr George Samuel, Williams W.A. 6391; \$13.30; Dividend; November 1978.
- Howe Mr Herbert Francis and Howe M/s Dulcie Evelyn, Wickepin W.A. 6370; \$120.00; Dividend; October 1980.
- Hudson Estate George Thomas, Dunedin Street, Mount Hawthorn W.A. 6016. \$10.26; Dividend; October 1974.
- Mr Alexander E Snr Hughes and Jnr and M/s M. G. and Hughes Mr A. J. and M/s K. M. and M/s G. R. and Downing Mr A. C. PO, Watermans Bay W.A. 6020; \$11.50; Dividend; October 1977.
- Hughson M/s Judith Gwenda, Leonora W.A. 6438; \$23.40; Dividend; October 1980.
- Hunter Mr Malcolm, 23 Flora Terrace, Prospect S.A. 5082; \$11.05; Dividend; November 1978.
- Hutchcraft Estate George, C/- RPG Hutchcraft, Carnamah W.A. 6517; \$10.45; Dividend; October 1980.
- Hutson Mrs Amy Harriet, C/- J. I. Martin, 79 Francis Street, Geraldton W.A. 6530; \$11.50; Dividend; October 1977.
- Huxtable Mr Denzil George and Huxtable M/s Bridget Elsie, 13 Woolowra Road, Greenmount W.A. 6056; \$44.40; Dividend; October 1980.
- Ilich Mr John, 10 Davis Road, Redcliffe W.A. 6104; \$18.00; Dividend; October 1980.
- Isle Estate John Washpool, Walebing W.A. 6511; \$15.60; Dividend; October 1980.
- Jackson Mr George Bull, Group 39, Peel Estate W.A. 6210; \$11.50; Dividend; October 1977.
- Jackson Mr John, Coomberdale W.A. 6512; \$10.70; Dividend; November 1978.
- Jarman Estate Frederick Oliver, Piesseville W.A. 6315; \$11.50; Dividend; October 1977.
- Jenkyn, Mr Peter Donald, Box 24, Corrigin WA 6375; \$37.50; Dividend; October 1980.
- Jensen Estate Charles, Bloomfield Farm, Wickepin WA 6370; \$13.30; Dividend; November 1978.
- Johnson, Mr John William and Johnson, Ms Clara Maud, Toolibin WA 6312; \$11.50; Dividend; October 1977.
- Johnston, Mr William Jnr., Avondale, Merredin WA 6415; \$13.30; Dividend; November 1978.
- Jolly, Mr Edward Webber and Buck, Mr Edric Thomas Richard, Perenjori WA 6620; \$10.26; Dividend; October 1974.
- Jones, Mr Frederick H., Belka WA 6417; \$11.90; Dividend; November 1978.
- Jones Estate John, Ejanding, Dowerin WA 6461; \$14.25; Dividend; October 1979.
- Jordan Sheep Company, Marchagee, Via Coorow WA 6515; \$190.50; Dividend; October 1980.

- Joyce Estate John Snr., Wanney, Barberton, Moora WA 6510; \$18.60; Dividend; October 1980.
- Joyce, Mr Thomas Stanley and Joyce Estate Late George Richard, Miling WA 6575; \$11.50; Dividend; October 1977.
- Jupp, Mr Francis Edward and Jupp, Ms Rachael Dawn, Lot 14, Caponi Road, Barragup WA 6210; \$63.30; Dividend; October 1980.
- Kensit Estate Thomas Hale, Marchagee WA 6515; \$12.00; Dividend; October 1979.
- Kerr, Mr William James, Pingelly WA 6308; \$10.10; Dividend; November 1978.
- Key, Ms Elsie Rene Victoria, 8 Windich Way, Crosslands, Bunbury WA 6230; \$11.25; Dividend; October 1979.
- Kiely Estate Roger, Maddington WA 6109; \$11.50; Dividend; October 1977.
- Kiesey, Mr Ernest and Kiesey Estate Late Charles, Pithara WA 6608; \$13.50; Dividend; October 1979.
- Killawarra Ltd, C/o R. C. Mattiske, 47 Allerton Way, Booragoon WA 6154; \$17.10; Dividend; October 1980.
- Kilminster Estate E. R., C/o Jessie Burke, 1179 Hay Street, Perth WA 6000; \$10.16; Dividend; October 1980.
- King, Mr Colin and Ms Irene Mavis and Ms Lucy Irene and Mr Allen Thomas, 6 Doonan Road, Claremont WA 6010; \$27.90; Dividend; October 1980.
- King, Mr Desmond, Bridgetown WA 6255; \$12.00; Dividend; October 1979.
- Kreins Estate Harry, Donnybrook WA 6239; \$11.50; Dividend; October 1977.
- Kupsch Estate William, Yanget Hill, Northern Gully WA 6532; \$10.45; Dividend; November 1978.
- Lackman Estate John Alexander, Korrellocking WA 6486; \$10.71; Dividend; October 1975.
- Lamond Estate Gerard Harrison, Kununoppin WA 6489; \$10.32; Dividend; October 1969.
- Lamond Estate Nelina, Duomal, Kununoppin WA 6489; \$10.71; Dividend; October 1975.
- Estate Robert P. Lee and Sara J. and Lee Mr L. R. P. and Lee, Mr G. S. and Watson, Mr H. K. and Glaskin, Mr L. T., Jandarra, Trayning WA 6488; \$21.90; Dividend; October 1980.
- Liedle, Mr George and Liedle, Mr Bertram, Doodlakine WA 6411; \$10.96; Dividend; October 1968.
- Linaker, M/- Y. I. and Linaker, M/- L. G., 22 Ecclestone Street, Bunbury WA 6230; \$18.30; Dividend; October 1980.
- Lindquist Estate Horace Edgar, Baandee WA 6412; \$12.30; Dividend; October 1979.
- Linke, Mr Carl Gustav, Norseman WA 6443; \$10.68; Dividend; October 1968.
- Lockwood, Mr Herbert, 76 Fifth Avenue, Inglewood WA 6052; \$15.00; Dividend; October 1979.
- Lockyer, Mr Colin Alfred, 49 River Street, Newport Vic. 3015; \$15.95; Dividend; October 1980.
- Loveness, Estate Isabella, 42 Monmouth Street; Mt Lawley WA 6050; \$11.50; Dividend; October 1977.
- Lowder, Mr Harold Gottwaltz; Scaddan WA 6447; \$11.50; Dividend; October 1977.
- Lynch, Mr Peter John, Howe Street, Osborne Park WA 6017; \$12.15; Dividend; October 1976.
- McCall, Estate Ernest; C/- Ernest Angus McCall; PB 299, Wickepin WA 6370; \$10.03; Dividend; October 1968.
- McCombas, Estate John, C/- Doris McComas, Bruce Rock WA 6418; \$13.50; Dividend; October 1979.
- McConaghy, Mr John Hamilton; 1 Waverley Street; Shenton Park WA 6008; \$16.70; Dividend; October 1980.
- McDermott, Estate Charles David, Neugin, Toodyay WA 6566; \$12.00; Dividend; October 1979.
- McDougall, Estate Elma, 71 Grey Street, York WA 6302; \$12.30; Dividend; October 1980.
- McGrath, M/- T. L. & McGrath M/- M. J., 9 Alpha Road, Busselton WA 6280; \$22.50; Dividend; October 1981.
- McIntosh, Mr James, Braeside, Wickepin WA 6370; \$10.28; Dividend; October 1968.
- MacLean, Mr Hugh Kennedy, Hillside, Pithara WA 6608; \$14.25; Dividend; October 1979.
- McLennan, Mr Gilbert Henry, 41 Queens Crescent, Mt Lawley WA 6050; \$15.30; Dividend; October 1980.
- McNeil, M/s Gladys Victoria May, 62 1st Avenue, Rossmoyne WA 6155; \$10.45; Dividend; November 1978.
- McRae, Mr Alexander, Glen Farm, Marradong, Via Boddington WA 6390; \$12.65; Dividend; October 1980.
- McWhirter, Miss Dallas Kathleen, 17 Milson Street, South Perth WA 6151; \$15.00; Dividend; October 1980.
- Marriott, Estate David Walter, Brunswick Junction WA 6224; \$12.00; Dividend; October 1979.
- Masney, Mr Stan, Green Range WA 6330; \$30.90; Dividend; October 1980.
- Matheson, Estate Charles, Leederville WA 6007; \$12.10; Dividend; October 1970.
- May, Mr John, Bulwer Street, North Perth WA 6006; \$10.14; Dividend; October 1968.
- McLennan, Mr Duncan McGregor, Whill Vic 3418; \$11.55; Dividend; October 1980.
- Meade, Mr Reubin George, Glen Iris WA 6230; \$14.40; Dividend; October 1980.
- Meehan, Mr William and Meehan, Estate Late Patrick and Meehan, Estate Late Timothy A C/-T Meehan, Kondinin WA 6367; \$11.50; Dividend; October 1977.
- Meinck, Estate Otto Herman, Greenhills WA 6380; \$11.50; Dividend; October 1977.
- Melbin, Estate Arthur, Burges Siding WA 6302; \$10.26; Dividend; October 1974.
- Mellis, Estate David Duncan, Queens Park WA 6107; \$11.50; Dividend; October 1977.
- Mercer, Mr Ernest Robert, Mandiga Siding WA 6485; \$13.50; Dividend; October 1979.
- Metson, Mr Thomas George, 932 Hay Street, Perth WA 6000; \$10.96; Dividend; October 1970.
- Michael, Mr Stanley James, Nokanning WA 6415; \$11.50; Dividend; October 1977.
- Miller, Mr Charles George, 17 Downing Street Grasslands WA 6312; \$275.70; Dividend; October 1980.
- Monger, Mr Stephen, Cadoux WA 6466; \$11.40; Dividend; November 1978.
- Moore, M/s Lorraine May, Box 263, Northam WA 6401; \$30.30; Dividend; October 1980.
- Moorhead, Mr Anthony Frederick, Ejanding WA 6464; \$10.10; Dividend; November 1978.
- Morfit, Mr Arthur, C/- Pinjarra Traders, Pinjarra WA 6208; \$23.40; Dividend; October 1980.
- Morgan, Mr Evan Rupert and Morgan, Mr John Rupert, 58 Fox Street, Narrogin WA 6312; \$21.30; Dividend; October 1980.
- Morgan, Dr Lloyd Owen, 31 Ord Street, West Perth; \$160.50; Dividend; October 1980.
- Morrell, Estate David Thomas, Jennapullen WA 6401; \$14.85; Dividend; October 1979.
- Morrell, Estate James Woodley, Forest Hill, Northam WA 6401; \$16.80; Dividend; October 1980.
- Morse, Estate T. B., Stockdale, York WA 6302; \$11.50; Dividend; October 1977.
- Moses, Estate Arthur Gilbert, Windsor Station, Paynesville WA 6600; \$13.75; Dividend; October 1980.
- Moyses, Mr Murray John and Moyses, M/s Nola Jeanette, Box 199, Narembeen WA 6369; \$120.00; Dividend; October 1980.
- Muir, Mr Thomas Bruce, Box 132, Manjimup WA 6258; \$24.90; Dividend; October 1980.
- Mullabuoy Farms, PO Westonia WA 6423; \$61.20; Dividend; October 1980.
- Munro, Mr Duncan, late of Victoria Park WA 6100; \$11.50; Dividend; October 1977.
- Murphy, Mr Sidney George Willis, Post Office Aberdeen Street, Perth WA 6000; \$11.50; Dividend; October 1977.
- Murphy, Mr William Rodney, Karridale WA 6288; \$18.80; Dividend; October 1980.
- Murray, Mrs Mary Ann, Perth Road, Albany WA 6330; \$11.70; Dividend; October 1979.
- Naphali, Mr John, Stanmore Hostel, Lower Kalgan River, Albany WA 6330; \$11.50; Dividend; October 1977.
- Nelson, Mr Colin Murray and Nelson M/s Edith Anne, Box 523, Busselton WA 6280; \$27.60; Dividend; October 1980.
- New Navan Nominees Pty Ltd, C/- PO Box 68, Newdegate WA 6355; \$200.70; Dividend; October 1981.

- Newton, Mr Robert Fergus, GPO Box A28, Perth WA 6001; \$120.60; Dividend; October 1980.
- Nisbet, Mr John William, Merredin WA 6415; \$11.50; Dividend; October 1977.
- Noble, Mr Graham Lindsay, C/- Post Office Kalgoorlie WA 6430; \$20.40; Dividend; October 1980.
- Noble, Mr Hobah Judah, William Street, East Cannington WA 6107; \$10.96; Dividend; October 1974.
- Nobles, Estate Fred, Narembeen WA 6369; \$10.32; Dividend; October 1969.
- Nunan, Estate Ernest Richard, Warren Road, East Katanning WA 6317; \$10.71; Dividend; October 1975.
- O'Brien, Mr Patrick Joseph, Box 9, Three Springs WA 6519; \$44.40; Dividend; October 1980.
- Oliver, Mr Raymond Noel, Burakin WA 6467; \$45.60; Dividend; October 1980.
- Olsen, Estate John Edward, Oakagee WA 6530; \$16.80; Dividend; October 1980.
- Olsen, Mr Mervyn William, Mukinbudin WA 6479; \$71.70; Dividend; October 1981.
- O'Malley, Estate James, Osborne Park WA 6017; \$13.75; Dividend; October 1980.
- Omeara, Mr Vincent James, 25 Sussex Street, Nollamara WA 6061; \$151.25; Dividend; October 1980.
- O'Neill, Estate Michael and O'Neill, Estate Late Patrick C/o Estate Mrs Mary O'Neill, Southern Brook WA 6401; \$10.26; Dividend; October 1974.
- O'Shea, Mr John James and O'Shea, Ms Lynette Joy, 31 Sadlier Street, Subiaco WA 6008; \$66.00; Dividend; October 1980.
- Owen, Estate Ronald Duncan M. and Beit, Estate Late Leonard, Armadale WA 6112; \$20.25; Dividend; October 1979.
- Packham, Mr Ian Frank, 52A Felton Street, Balcatta WA 6021; \$347.50; Dividend; October 1980.
- Paie, Mr Luigi, 323 Wellington Street, Perth WA 6000; \$14.85; Dividend; October 1976.
- Palasin, Mr Chris Nick, 40 Clarke Street, Manjimup WA 6258; \$17.25; Dividend; October 1979.
- Palasinis, M/- Jean Nicolaou and Palasinis, Ms Maria, Donnelly Mail, Manjimup WA 6258; \$17.60; Dividend; October 1980.
- Mr Douglas Geroage Palmer and Phyllis Joan and Palmer, Mr Noel Douglas and Magdelene Lillian, 139 Hare Street, Albany WA 6330; \$39.60; Dividend; October 1980.
- Pannell, Estate William Charles, C/o M. Murrie, Manager National Bank, Wickiepin WA 6370; \$11.50; Dividend; October 1977.
- Panton, Mr William Robert, Busselton WA 6280; \$11.30; Dividend; November 1978.
- Parke, Mrs Hilary Mertle, Bradlaw, Donnybrook WA 6239; \$134.75; Dividend; October 1980.
- Parker, Mr Arthur Edward, Pithara WA 6608; \$12.75; Dividend; October 1973.
- Parker, Estate Edward Gifford, Boonmull, Greenhills WA 6380; \$83.80; Dividend; October 1980.
- Parker, Mr James, Harewood, Denmark WA 6333; \$23.25; Dividend; October 1979.
- Parker, Estate Mary Elizabeth, Box 27, Narrogin WA 6312; \$13.30; Dividend; November 1978.
- Parker, Mr Vincent Leo, Finbar, Moora WA 6510; \$11.50; Dividend; October 1977.
- Paterson, Mr Brian Ronald, RMB 152, Kojonup WA 6395; \$89.70; Dividend; October 1980.
- Paterson, Ms Phyllis Maude, 9 George Street, Kojonup WA 6395; \$179.70; Dividend; October 1980.
- Payne, Estate James Ransome, Lower Chittering via Muchea WA 6501; \$13.30; Dividend; November 1978.
- Pearce, Estate Simon, 4 Oswald Street, Osborne Park WA 6017; \$10.05; Dividend; October 1975.
- Pederick, Mr Stafford Allan and Pederick, Ms Beryl Grace, Wagin WA 6315; \$43.20; Dividend; October 1981.
- Penfold, Estate Mark, Room 5 Forrest Chambers, Perth WA 6000; \$10.45; Dividend; November 1978.
- Perks, Mr Arthur, Box 75, Boyup Brook WA 6244; \$19.80; Dividend; October 1980.
- Perry, Mr Brian Westall and Perry, Ms Kathleen Margaret, Katanning WA 6317; \$118.20; Dividend; October 1980.
- Peters, Mr Joseph Edwin, Box 28, Wyalkatchem WA 6485; \$11.10; Dividend; October 1979.
- Pike Estate Jesse Charles, Kukerin, Via Dumbleyung WA 6350; \$10.96; Dividend; October 1968.
- Place, Mr David, Fairbanks, Dowerin WA 6461; \$12.20; Dividend; October 1980.
- Plowright, Mr John, King River WA 6330; \$21.30; Dividend; October 1980.
- Porter, Mr Geoffrey C. F. and Porter, Ms Heather Joy, Cape Riche, Via Albany WA 6330; \$73.50; Dividend; October 1981.
- Povey, Ms Kendall Geraldine, 56 Elstree Avenue, Coolbinia WA 6050; \$15.00; Dividend; October 1980.
- Povey, Mr Stephen Grant, 56 Elstree Avenue, Coolbinia WA 6050; \$15.00; Dividend; October 1980.
- Powell, Mr Edward Valentine and Powell, Ms Dorothy Evelyn, Box 51, Goomalling WA 6460; \$32.10; Dividend; October 1981.
- Price, Mr Colin James and Price, Ms Lynette, 60 Robinson Street, Gingin WA 6503; \$44.40; Dividend; October 1980.
- Price Estate Ena May, Blackwood Avenue, Augusta WA 6290; \$31.35; Dividend; October 1980.
- Prosser Estate Thomas, C/o Alice Prosser Exec., Woodanilling WA 6316; \$1.58; Dividend; October 1973.
- Puckle Estate Charles Edward M., Kockatea Estate, Mullewa WA 6630; \$11.50; Dividend; October 1977.
- Pulley, Mr Barry Henry, 214 Selby Street, Floreat Park WA 6014; \$23.10; Dividend; October 1980.
- Quartermaine Estate C. E., Mayfield, Wagin WA 6315; \$13.75; Dividend; October 1980.
- Quirk, Mr William, GPO, Perth WA 6000; \$13.50; Dividend; October 1979.
- Radcliffe, Mr Wilman, Kendenup WA 6323; \$16.80; Dividend; October 1980.
- Ramage, Mrs Jessie, South Kumminin, Via Bruce Rock WA 6418; \$41.40; Dividend; October 1980.
- Reading, Mr Allan Charles, Twin Peaks Station, Mullewa WA 6630; \$120.00; Dividend; October 1980.
- Reid, Miss Lilian Margaret V., Kweda WA 6306; \$11.40; Dividend; November 1978.
- Rek, Ms Erika and Rek, Mr Konrad, 7 Wellard Road, Spearwood WA 6163; \$112.20; Dividend; October 1980.
- Rimbas, Mr Nicholas and Rimbas, Ms Ioanna, Box 208, Manjimup WA 6258; \$31.20; Dividend; October 1980.
- Ring, Ms Eileen Edna, 98 Federal Street, Mt Hawthorn WA 6050; \$12.00; Dividend; October 1979.
- Riseborough, Mr Clive Wilfred, 8 Lancaster Street, Albany WA 6330; \$60.00; Dividend; October 1980.
- Roberts, Mr Frederick William, Coolgardie WA 6429; \$13.75; Dividend; October 1980.
- Roberts Estate Hugh, Ravensthorpe WA 6346; \$11.00; Dividend; October 1980.
- Robinson, Mr Phillip Timothy, RMB 269, Collie WA 6225; \$102.60; Dividend; October 1980.
- Roddy Estate Peter C., Nokaning WA 6415; \$11.50; Dividend; October 1977.
- Rodgers Estate Arthur Martin, Margaret River WA 6285; \$18.60; Dividend; October 1980.
- Rose Estate Dorothy Brookes, Ventonia, Burekup WA 6227; \$14.40; Dividend; October 1979.
- Rose Estate William Carter, Edward Street, Osborne Park and Watheroo WA 6017; \$24.00; Dividend; October 1980.
- Rowan, Mr James Stephen, Talleyrand QLD 4000; \$15.00; Dividend; October 1979.
- Russell Mr Richard, 39 Angelo Street, South Perth W.A. 6151; \$14.30; Dividend; October 1980.
- Sands Estate Robert John Henry, Vera Street, Wagin W.A. 6315; \$13.30; Dividend; November 1978.
- Saunders Estate Arthur, Collie W.A. 6255; \$11.50; Dividend; October 1977.
- Saunders Estate William Glenochy, East Chapman, via Geraldton W.A. 6530; \$11.25; Dividend; November 1978.
- Schwartz Mr Herman Arthur, Bruce Rock W.A. 6418; \$11.60; Dividend; November 1978.
- Scott Mr Clifton Murray and Scott M/- Estes Davis, Corrigin W.A. 6375; \$10.20; Dividend; October 1979.
- Scott Estate Joseph Francis, Highbury W.A. 6313; \$11.50; Dividend; October 1977.

- M/- M Scott and Scott M/- N. E. and Scott M/- T. and Scott M/- K. and Fletcher M/- R. and Fletcher M/- J. Permango, Esperance W.A. 6450; \$129.60; Dividend; October 1981.
- Scott Mr Verner Alan, 72 Ecclestone Street, Bunbury W.A. 6230; \$20.38; Dividend; October 1980.
- Scrymgeour Mr Albert George, 522 Bourke Street, Moore Park, Sydney N.S.W. 2000; \$10.80; Dividend; October 1979.
- Secretan Mr Raymond Charles, Narrikup W.A. 6326; \$10.45; Dividend; November 1978.
- Sedgwick Mr Stanier James, Box 71, Rivervale W.A. 6103; \$120.00; Dividend; October 1980.
- Shackell Mr Laurence Edward, Cornevale, via Mundijong W.A. 6202. \$11.50; Dividend; October 1977.
- Shanasy M/s Rosalie Mary and Shanasy Estate Late Thomas James, Latham W.A. 6616; \$11.50; Dividend; October 1977.
- Sharp Estate George Herbert, Bone Mills Road, Kangaroo Flat Vic. 3555; \$11.50; Dividend; October 1977.
- Shehan Mr Kenneth Sydney, 156 Kitchener Road, Alfred Cove W.A. 6154; \$74.40; Dividend; October 1981.
- Sherlock Mr Lloyd James, Rocky Gully W.A. 6397; \$19.20; Dividend; October 1980.
- Simons Mr Jonathan, Bushmead, Midland Junction W.A. 6056; \$15.00; Dividend; October 1979.
- Simpson Estate Arthur George, Commercial Travellers Club, Perth W.A. 6000; \$11.50; Dividend; October 1977.
- Sims Estate Henry Charles, Youngs Siding W.A. 6332; \$11.50; Dividend; October 1977.
- Slade M/- F. E., 46 Marchamley Street, Como W.A. 6152; \$12.30; Dividend October 1977.
- Smith Estate Alice Mary C/- H. R. and G. Smith, 65 Donegal Street, Floreat Park W.A. 6014; \$13.50; Dividend; October 1976.
- Smith Mr Brian George, RMB 317, Boyup Brook W.A. 6224; \$46.80; Dividend; October 1980.
- Smith Mr Eric Carmichael S., Box 144, Corrigin W.A. 6375; \$120.00; Dividend; October 1980.
- Smith Mr George Leonard, Doolette Estate, Mardella W.A. 6204; \$11.50; Dividend; October 1977.
- Smith Mr Henry James, Waldeck Street, Geraldton W.A. 6530; \$10.26; Dividend; October 1974.
- Smith Estate M. T. and Johnson Estate Late R. A., Harvey W.A. 6220; \$15.00; Dividend; October 1979.
- Smith Mr Peter Alphonsus, Nangeenan W.A. 6414; \$13.15; Dividend; October 1979.
- Smith Mr Raymond Thomas, Separation Caravan Park, Geraldton W.A. 6530; \$40.20; Dividend; October 1980.
- Smoker, Mr John James, Bayswater WA 6053; \$14.10; Dividend; October 1979.
- Snedden, M/- G. M. and Snedden, M/- A., 3 Eucla Street, Mt Hawthorn WA 6016; \$12.90; Dividend; October 1979.
- Stewart, Mrs Jean, 19 Jacobina Way, Forrestfield WA 6058; \$18.15; Dividend; October 1980.
- Stoddart, Mr Ronuld Joseph, Rokeby Road, Subiaco WA 6008; \$11.50; Dividend; October 1977.
- Stokes Estate John, Merkanooka WA 6000; \$10.10; Dividend; November 1978.
- Stokes, Mr William Henry, Woolgan, Tenindewa WA 6632; \$10.59; Dividend; October 1975.
- Stone, Ms Adelaide Maude, Popanyinning WA 6309; \$11.50; Dividend; October 1977.
- Strachan, Miss Jane, Calder Green, Manjimup WA 6258; \$10.00; Dividend; October 1968.
- Sugden, Mr Harry, Kulja WA 6470; \$15.00; Dividend; October 1979.
- Svicarovich, Mr Anthony and Svicarovich, Mr Richard Dominic, Herne Hill WA 6056; \$17.60; Dividend; October 1980.
- Taylor, Mr Ernest Albert and Taylor, Ms Margaret Kinmond, Uduc Road, Harvey WA 6220; \$36.60; Dividend; October 1980.
- Taylor, Mr Sydney Joseph, 35 Barlee Street, Mt Lawley WA 6050; \$13.30; Dividend; November 1978.
- Thomas Estate George Robert, 75 Norwood Road, Rivervale WA 6103; \$13.50; Dividend; October 1979.
- Thompson, Mr Robert, Two Pines Hospital, 61 Clarkson Road, Maylands WA 6051; \$13.25; Dividend; November 1978.
- Thompson, Mr Thomas, Goomarin, Via Merredin WA 6415; \$11.50; Dividend; October 1977.
- Thornley, Mrs Eliza, Narrogin WA 6312; \$11.50; Dividend; October 1977.
- Thorpe Estate Grace Emily, 64 Ogilvie Road, Mt Pleasant WA 6153; \$16.83; Dividend; October 1975.
- Tilbrook, M/- G. I. and Tilbrook, M/- B. W., Rocklee, Mt Maddern WA 6356; \$120.00; Dividend; October 1980.
- Troy, Mr Morris Richard, Box 7, Southern Cross WA 6425; \$120.00; Dividend; October 1980.
- Tucker, Mr Percy Walter, South Kumminin WA 6368; \$11.30; Dividend; November 1978.
- Tulloch, Ms Alice Maud, Bilbarin WA 6375; \$94.80; Dividend; October 1980.
- Tunbridge, Mr Greville Sydney and Tunbridge Estate Alfred Percy, 103 Nicholson Road, Subiaco WA 6008; \$17.60; Dividend; October 1980.
- Turner, Mr Herbert, Dale Hall, Beverley WA 6304; \$16.30; Dividend; October 1980.
- Underwood, Ms Ivy Opal and Underwood, Mr Basil William and Underwood, Mr Jefferson Bruce, 1/42 Robert Street, Como WA 6152; \$29.10; Dividend; October 1980.
- Urquhart, Mr Thomas Victor, 402 Beaufort Street, Perth WA 6000; \$11.50; Dividend; October 1977.
- Van Der Waal, Mr Cornelius, 13 Ewing Street, Bentley WA 6102; \$20.35; Dividend; October 1980.
- Vaughan, Mr John F., 100 Zebina Street, Mt Lawley WA 6050; \$11.50; Dividend; October 1977.
- Venables, Mr George, Box 31, Harvey WA 6220; \$71.70; Dividend; October 1981.
- Vernon Estate Henry Adam, C/o A. J. Leckie, 76 Thomas Street, Perth WA 6000; \$10.80; Dividend; October 1979.
- Vernon, Estate Minnie, C/- A. J. Leckie, 76 Thomas Street, Perth WA 6000; \$11.55; Dividend; October 1980.
- Vigus, Mr John Giles, 144 Crawford Road, Maylands WA 6051; \$11.50; Dividend; October 1977.
- Waldeck, Mr Frederick, Mullewa WA 6630; \$48.90; Dividend; October 1980.
- Waldeck, Mr Henry David, Dongara WA 6525; \$15.60; Dividend; October 1979.
- Wallace, Estate John Hepple, C/- Salvation Army Home, Queen Street, Perth WA 6000; \$14.70; Dividend; October 1979.
- Walsh, Mr Harry Joseph, Box 43, Merredin WA 6415; \$15.60; Dividend; October 1979.
- Walton, Estate E, East Pingelly WA 6308; \$10.40; Dividend; October 1977.
- Warburton, Estate Edward E, Mr Barker, WA 6324; \$11.50; Dividend; October 1977.
- Ward, Mr Murray, Tudor Street, Wagin WA 6315; \$16.50; Dividend; October 1980.
- Wardrop, Mr Robert, Bwgada WA 6621; \$10.45; Dividend; November 1978.
- G. Warneford & Co, Lake King WA 6356; \$46.20; Dividend; October 1980.
- Wasley, Mr Arthur Derrick & Wasley M/s Pamela Anne, Box 14, Wubin WA 6612; \$61.20; Dividend; October 1981.
- Wasley, M/s Ruby Kate, Box 14; Wubin WA 6612; \$35.70; Dividend; October 1980.
- Watkins, Mr Jack Augustus, Group 91 Oldbury, Mundijong WA 6202; \$11.50; Dividend; October 1977.
- Watson, Estate Henry Archibald, Wagin East WA 6315; \$18.60; Dividend; October 1980.
- Watts, Estate Alfred Saunders, C/- Donald Graeme Watts, Cunderdin WA 6407; \$49.20; Dividend; October 1981.
- Watts, Mr Donald Graeme, PO Box 20 Cunderdin WA 6407; \$52.50; Dividend; October 1981.
- Watts, Estate Ena Minnie, Unit 9 Werrigan Court, Lot 1 Fifth Road, Armadale WA 6112; \$89.40; Dividend; October 1981.
- Watts, Mr Francis Stedman Davis, Unit 9 "Werrigan Court" Lot 1 Fifth Road, Armadale WA 6112; \$93.00; Dividend; October 1981.
- Weighell, Estate William Isaac, Forrest Road, Bridgetown WA 6255; \$12.65; Dividend; October 1980.
- Werner, Mr James Albert, Geuria 2818, Great Western Line NSW 2000; \$11.50; Dividend; October 1977.
- West, Mr Frederick Albert, William WA 6391; \$15.75; Dividend; October 1979.

- Wheatley, Mrs Constance, Nambong, Warren WA 6258; \$14.10; Dividend; October 1980.
- Wheelock, Mr Edward, Mullewa WA 6630; \$11.50; Dividend; October 1977.
- White, Mr George Francis, South Road, Moorabbin Vic 3189; \$10.80; Dividend; October 1979.
- White, Estate Joseph, C/- Thomas Philip Turner, 14 Mile Brook, Via Narrogin WA 6312; \$11.10; Dividend; October 1979.
- White, Mr Reuben Harry, Latham WA 6616; \$14.45; Dividend; October 1980.
- Widdup, Mr Victor, 23 Fulham Place, Duncraig WA 6023; \$12.90; Dividend; October 1981.
- Wiley, Mr Joseph Charles, Edale Station, Cue Line WA 6640; \$15.00; Dividend; October 1979.
- Williams, Mr Edgar Francis A., Kulikup WA 6246; \$19.80; Dividend; October 1980.
- William, Mr Joseph Brooks, Highview, Northampton WA 6535; \$23.40; Dividend; October 1980.
- Williams, Estate Norman F., Emu Hill WA 6369; \$11.50; Dividend; October 1977.
- Williss, Mr Archibald B. G., Toorak, Albany WA 6330; \$10.38; Dividend; October 1968.
- Winstanley, Mr Joseph Henry, PO Hutt WA 6532; \$12.65; Dividend; November 1978.
- Woellner, Estate Ernest F. H., Tammin WA 6609; \$15.00; Dividend; October 1979.
- Wood, Mr Alfred James, Carey Park, Bunbury WA 6230; \$11.50; Dividend; October 1977.
- Wood, M/s Jessie Isobel, 8 Sturt Street, Bunbury WA 6230; \$37.50; Dividend; October 1980.
- Woodburne, Mr John Robert C., Lake Grace WA 6353; \$11.50; Dividend; October 1977.
- Wooders, M/s Annie Elizabeth, 7 Churchill Avenue, Mandurah WA 6210; \$12.75; Dividend; October 1979.
- Woolorton, Estate John, C/- S. R. Woolorton, Box 77, Kellerberrin WA 6410; \$16.50; Dividend; October 1980.
- Worrall, Estate Cecelia Maud, 15 Hamersley Street, Cottesloe WA 6011; \$10.02; Dividend; October 1970.
- Yelavich, Mr Peter, Lefroy Avenue, Herne Hill WA 6056; \$11.50; Dividend; October 1977.
- Zanetti, Mr Julius and Zanetti, Mr Herbert Charles and Zanetti, Mr Oscar Lionel, Yalup Brook WA 6000; \$15.00; Dividend; October 1979.
- Anderson, Rita May and George Arthur, Carmel WA 6076; \$5.00; Dividend; October 1977.
- Anderson, Thomas Allan, Kalgan River WA 6330; \$4.80; Dividend; October 1981.
- Andrews, Douglas James, 45 Derry Avenue, Armadale WA 6112; \$3.30; Dividend; October 1981.
- Bagley, Estate F. C., Address unknown; \$3.30; Dividend; October 1970.
- Bagley, Estate William Patrick, C/- K. L. Bagley, Yandanooka WA 6522; \$2.40; Dividend; October 1981.
- Barker, Maurice, 322 Johnson Road, Wellard WA 6170; \$31.25; Dividend; October 1980.
- Barnes, William Walton Edward, Bremer Bay, via Barden WA 6338; \$6.90; Dividend; October 1981.
- Barrett-Lennard, Florence Ray, 12 Collier Street, Applecross WA 6153; \$30.00; Dividend; October 1981.
- Bassula, Francis Noel, 33 Machamley Street, Carlisle WA 6101; \$4.50; Dividend; October 1981.
- Baxter, Claude Aubrey, 19 Esplanade, Mt Pleasant WA 6153; \$2.75; Dividend; October 1980.
- Baxter, Estate R. L., Address unknown; \$9.17; Dividend; October 1971.
- Bell, Estate John Douglas, Address unknown; \$6.20; Dividend; November 1978.
- Bellord, Alfred Thomas, 6 Korel Gardens, Swanbourne WA 6010; \$13.30; Dividend; October 1975.
- Bennetts, Richard Barry, 94 Manley Crescent, Albany WA 6330; \$30.00; Dividend; October 1981.
- Booth, Linda Jane, Teasedale Masonic Village, Unit 14 Christmas Avenue, Orelia WA 6167; \$9.50; Dividend; October 1977.
- Brady, Gerard Abel, 36 Fifth Avenue, Mt Lawley WA 6050; \$34.50; Dividend; October 1981.
- Bramley, Albert Kenneth James Dennis and Bramley, Valerie Joy and Diane Mabel, Box 106, Narrogin WA 6312; \$133.80; Dividend; October 1981.
- Broadhurst, Wilfred Edward, Burakin WA 6467; \$6.40; Dividend; October 1979.
- Brockman, Peter Anthony, "Wonnamia", Muradup WA 6394; \$134.10; Dividend; October 1981.
- Brockman, Patricia Mary, Dudinalup via Nannup WA 6275; \$18.00; Dividend; October 1981.
- Brown, Estate Late Charles Frederick, C/o F. J. Brown, "Riverview", Arthur River WA 6315; \$3.00; Dividend; October 1981.
- Brown, Mrs Edith Jane, "Riverview", Arthur River WA 6315; \$77.70; Dividend; October 1981.
- Burge, Edward James, Three Springs WA 6519; \$1.50; Dividend; November 1978.
- Buzolic, John, PO Box 44, Carnarvon WA 6701; \$23.40; Dividend; October 1982.
- Bylund, Eric Albert August, 56 Stead Road, Albany WA 6330; \$39.00; Dividend; October 1981.
- Castle, Thomas and Wringe, Walter, Castledene, Kirup WA 6251; \$2.00; Dividend; October 1977.
- C. A. Mader & Co., Woodanilling WA 6316; \$32.60; Dividend; October 1979.
- Chapman, Eric Ivan; Rosedale, North Dinninup WA 6245; \$3.00; Dividend; October 1981.
- Chittleborough, Russel Keith and Chittleborough, Anita Kathleen, Brookton WA 6306; \$149.75; Dividend; October 1980.
- Clarke, Raymond Henry and Clarke, Maxine Lillian, Box 47, Northampton WA 6535; \$121.80; Dividend; October 1981.
- Clifton, Terence Charles Hayward, 28 Comer Street, Como WA 6152; \$15.00; Dividend; October 1981.
- Clover, Miss Dorothy Nan, 108 Acton Avenue, Rivervale WA 6103; \$30.00; Dividend; October 1981.
- Connor, Estate late William, C/o R. J. Kirby, Vitarning WA 6364; \$3.00; Dividend; October 1981.
- Cooper, Estate M. S. and Ramsay, A. G., East Chapman Road Mail, Post Office, Geraldton WA 6530; \$2.40; Dividend; October 1981.
- Cornish, R. K. and J., Rega Valley Stud, Blue Plains Road, Muchea WA 6501; \$127.50; Dividend; October 1981.
- Cowcher, Beryle Elizabeth Agnes, 161 Calais Road, Wembley Downs WA 6019; \$5.00; Dividend; November 1978.
- Cowcher, Horace Thomas Charles, Quindanning WA 6391; \$1.98; Dividend; October 1973.
- Crute, Mrs Mabel Annie, Room 1 Sherwin Lodge, Bullcreek Road, Rossmoyne WA 6155; \$11.10; Dividend; October 1981.
- Day, V. V. and V. J. and D. F. and H. F., Boddington WA 6390; \$85.50; Dividend; October 1981.
- De Luis, Francesco, Box 35, Salmon Gums WA 6445; \$44.10; Dividend; October 1981.
- D. E. W. R. Pty Ltd, C/o Coopers & Lybrand, 220 St George's Terrace, Perth WA 6000; \$1.20; Dividend; October 1981.
- Dhu, Norman Clarence, 82 Forrest Street, Narrogin WA 6312; \$5.40; Dividend; October 1981.
- Dixon, Mrs Jane Eleanor, PO Box 12, Pingrup WA 6343; \$3.60; Dividend; October 1981.
- Doney, Joseph Frederick and Doney, Olga Elizabeth, 9 Goldsmith Street, Bunbury WA 6230; \$54.90; Dividend; October 1981.
- Down, Geoffrey, C/o Mrs N. Leeman, 17 Derby Road, Subiaco WA 6008; \$1.00; Dividend; October 1977.
- Elsdon, John George W. and Elsdon, Thelma Mavis, Cascades, Greenbushes WA 6254; \$53.10; Dividend; October 1981.
- Emery, Edward George, 9 Leichardt Street, Padbury WA 6025; \$229.50; Dividend; October 1981.
- English, Estate Late W., Wagin WA 6315; \$2.50; Dividend; November 1978.
- Ewing, Miss Muriel Annie, Augusta WA 6290; \$11.50; Dividend; October 1977.
- Featherstone, S. R. and B. A., Box 31, Pingrup WA 6343; \$73.50; Dividend; October 1981.
- Ferguson, Gordon Archibald, "Glenmaggie", Collie WA 6225; \$5.50; Dividend; October 1980.
- Franklin, William Gordon, Address unknown; \$2.50; Dividend; November 1978.
- Frankpitt, Derek Gerald, 74 Westmacott Street, Esperance WA 6450; \$255.00; Dividend; October 1981.

- Gwendoline, Mary and Frederick, Address unknown; \$2.00; Dividend; November 1978.
- Gannon Estate Late Michael, PO Box 666, Geraldton WA 6530; \$21.00; Dividend; October 1981.
- Gibbs Estate Late Alfred Bayden, PO Box 6, Boyup Brook WA 6244; \$3.00; Dividend; October 1982.
- Green, Gavin, PO Box 1, Mt Lawley WA 6050; \$2.70; Dividend; October 1971.
- Greig, Raymond Keith Whiteford, Aldersyde WA 6306; \$3.00; Dividend; October 1981.
- Estate John MacDonald H., Address unknown; \$2.80; Dividend; October 1978.
- Hall, Percy William, 37 Cooper Street, Mandurah WA 6210; \$23.40; Dividend; October 1982.
- Harper, William Hamilton and Harper, Charles Walter, Windemuura, Mount Magnet WA 6638; \$1.80; Dividend; November 1978.
- Harring, Estate Late George Henry, C/o William Edward Harring, 526 Fitzgerald Street, North Perth WA 6006; \$5.50; Dividend; October 1980.
- Hawksley, Robert Clive, PO Box 78, York WA 6302; \$150.00; Dividend; October 1981.
- Henning, Alan Andrew, Manmanning WA 6465; \$120.00; Dividend; October 1981.
- Estate Frederick Henry, Address unknown; \$6.00; Dividend; November 1978.
- Hicks, William Jack and Hicks, Valma Gwendoline, Larsen Road, Byford WA 6201; \$42.40; Dividend; November 1978.
- Hogstrom, Per Arvid Wilhelm, 3 Randall Street, Mandurah WA 6210; \$7.15; Dividend; October 1980.
- Holben, Keith James, RSM 257, Margaret River WA 6285; \$34.00; Dividend; October 1981.
- Holme, Keith Douglas, PO Box 1047, Albany WA 6330; \$3.00; Dividend; October 1981.
- Hortin, Melville William, 32 Fremantle Road, Mandurah WA 6210; \$3.00; Dividend; October 1981.
- House, Mrs Catherine Joan, Gnowangerup WA 6335; \$54.60; Dividend; October 1981.
- Hyde, Stephen Charles, 25 Hovea Crescent, Wundowie WA 6560; \$3.45; Dividend; October 1977.
- Infrerra, Felici and Maria, 4 Cowan Way, Merredin WA 6415; \$125.41; Dividend; October 1981.
- Sutherland Estate Donald Inglis, 14 Liverpool Street, Safety Bay WA 6169; \$34.50; Dividend; October 1981.
- Jacobs, Harold Gibson, Glen-Maureena, Lort River, Esperance WA 6450; \$136.20; Dividend; October 1981.
- Jacobs, Harold Gibson and Jacobs, Glenice Maureen and Jacobs, Graham Gibson, Box 300, Esperance WA 6450; \$61.20; Dividend; October 1981.
- Jean, Ellen Victoria, Address Unknown; \$3.00; Dividend; November 1978.
- Jefferies, Brian Lindsay, Woodanilling WA 6316; \$36.90; Dividend; October 1981.
- Jefferson, Elizabeth, 128 McKenzie Street, Wembley WA 6014; \$2.00; Dividend; October 1980.
- Johnston, Peter John, C/- Post Office, Esperance WA 6450; \$61.20; Dividend; October 1982.
- Jose, Donald Charles, C/- Box 6 Corrigin WA 6375; \$23.40; Dividend; October 1982.
- Jujnovich, Ivan; William Street, Millendon WA 6056; \$6.60; Dividend; October 1980.
- Kanny, Joseph Matthew, 128 Knutsford Avenue, Belmont WA 6104; \$25.50; Dividend; October 1981.
- Kanny, Mrs Kathleen Veronica, 128 Knutsford Avenue, Belmont WA 6104; \$4.20; Dividend; October 1981.
- Kett, Robert Frank & Adele; Gabbin WA 6476; \$71.70; Dividend; October 1981.
- King, Estate Late Arthur Eric, West Road, Bullsbrook WA 6084; \$7.50; Dividend; October 1981.
- King, Estate Late Albert Frederick, C/- Mr A. F. King, 38 Waratah Avenue, Dalkeith WA 6009; \$30.00; Dividend; October 1982.
- Klanjscek, Rinaldo; Box 379, Manjimup WA 6258; \$4.80; Dividend; October 1979.
- Lamond, Donald William; C/-Mrs Consaloro Gt Northern Hwy, Herne Hill WA 6056; \$6.00; Dividend; October 1976.
- Latham, George, Carnarvon WA 6701; \$75.90; Dividend; October 1981.
- Lavender, Estate Thelma Williams, PO Quindanning WA 6391; \$115.80; Dividend; October 1981.
- Lay, Mrs Melva Gray, C/-PO Esperance WA 6450; \$15.00; Dividend; October 1981.
- Lee, Richard William; Swan View Road, Greenmount WA 6056; \$16.80; Dividend; October 1981.
- Liddelow, Estate Walter Percival, 50 Gordon Street, Northam WA 6401; \$220.50; Dividend; October 1981.
- Lipple, Donald Alfred, 53 Mark Street, Geraldton WA 6530; \$33.90; Dividend; October 1981.
- Lockyer, John Barry, Linley Valley Farm, Wooroloo WA 6558; \$5.00; Dividend; October 1979.
- Lofthouse, Dora, Wokalup WA 6221; \$2.00; Dividend; October 1979.
- Lofthouse, Mrs Dorothy May, 21 High street, Busselton WA 6280; \$37.20; Dividend; October 1981.
- Long, Doris Ellen, 22 Hartland Way, Warnbro WA 6169; \$7.50; Dividend; October 1981.
- Lovreta, Steve, De Burgh Road, Caversham WA 6055; \$37.20; Dividend; October 1982.
- Lyons, Estate Kaye Lynette, 116 Minninup Road, Bunbury WA 6230; \$8.70; Dividend; October 1981.
- Maitland, Estate Late James Hazel, Korrellocking WA 6486; \$3.60; Dividend; October 1981.
- Mangan, Ian & Mary Roberta, Gairdner River WA 6337; \$40.80; Dividend; October 1979.
- Martin, Miss Beryl Ellen; 22 Viking Road; Dalkeith WA 6009; \$10.80; Dividend; October 1981.
- McDonald, Mrs Doris Mary, 37 Stockdale Crescent, Wembley Downs WA 6019; \$59.70; Dividend; October 1981.
- Melrose, Donald Keith, Mount Helena WA 6555; \$5.10; Dividend; October 1981.
- Milloy Estate Late John, C/o John Milloy Jnr., PO Box 155, Morawa WA 6623; \$59.70; Dividend; October 1981.
- Moir, Mrs Dorothy Muriel, 45 Manning Street, Mosman Park WA 6012; \$10.50; Dividend; October 1981.
- Monaco, A., E., A. and A., 3B Fortini Court, Hamilton Hill WA 6163; \$4.00; Dividend; October 1981.
- Newman, Eric Edward, Box 11, Kellerberrin WA 6410; \$6.60; Dividend; October 1980.
- Nichols, Maureen Glenda and Argent, Colin Robert, 40 James Street, Pinjarra WA 6208; \$120.00; Dividend; October 1981.
- Nichols, W. A., W. B. and S., PO Box 163, Katanning WA 6317; \$1 152.60; Dividend; October 1982.
- O'Driscoll, Timothy Joseph, 142 York Street, Albany WA 6330; \$56.40; Dividend; October 1981.
- Parnell, A. D. and A. D., 28 Koobeelya Avenue, Katanning WA 6317; \$397.80; Dividend; October 1981.
- Patten, Walter Alfred, Pinjarra Road, Barragup WA 6210; \$244.80; Dividend; October 1981.
- Payne, Gary Raymond, 96 Allnutt Street, Mandurah WA 6210; \$91.50; Dividend; October 1981.
- Pettit, Walter John, 15 Drew Street, Albany WA 6330; \$13.50; Dividend; October 1980.
- Pfeiffer, Sydney Perth, 114 South Coast Highway, Albany WA 6330; \$6.38; Dividend; October 1975.
- Phillips, Robert James and Joy, Pemberton WA 6260; \$12.90; Dividend; October 1981.
- Piggott, Mrs Rosemary, 8 Paisley Street, Bunbury WA 6230; \$3.90; Dividend; October 1981.
- Pirra Pty Ltd, Popanyinning WA 6309; \$88.51; Dividend; October 1981.
- Poole, Frank, Emerald Street, Donnybrook WA 6239; \$1.48; Dividend; October 1973.
- Porter, Ross Allison and Porter, Ian James Hunter, Box 280, Busselton WA 6280; \$40.80; Dividend; October 1981.
- Praetz, Violet, 34 Goyder Street, Corrigin WA 6375; \$2.70; Dividend; October 1980.
- Rattue Estate Late Arthur, 5 Bedforddale Hill Road, Armadale WA 6112; \$5.50; Dividend; October 1980.
- Reeves, Denis Neville and Reeves, Frances Ray, 8 Boongarie Street, Emu Point, Via Albany WA 6330; \$8.00; Dividend; November 1978.
- Rhind, Graham and Allison, 15 Cunningham Terrace, Daglish WA 6008; \$60.60; Dividend; October 1981.
- Riddell, Mrs Gladys, 21 Sandlewood Avenue, Woodlands WA 6018; \$11.10; Dividend; October 1980.

- Riegert, Harold Leslie, Box 5, Yarloop WA 6218; \$3.00; Dividend; October 1981.
- Rose Estate Late Annie Cecilia, 69 Bussell Highway, Busselton WA 6280; \$8.10; Dividend; October 1981.
- Rose, Noel Vivian, RMB 402, Wilgarup, Via Bridgetown WA 6255; \$129.60; Dividend; October 1981.
- Rose, Noel Vivian and Rose, Judith, Wilgarrup RMB 402, Via Bridgetown WA 6255; \$63.00; Dividend; October 1981.
- Rout, Bertie Allen, Box 175, Gnowangerup WA 6335; \$3.00; Dividend; October 1981.
- Rowles Estate Late John, C/o J. J. Rowles, Goomalling WA 6460; \$5.00; Dividend; October 1979.
- Ruff, Douglas and Joan Lyon, Box 295, Manjimup WA 6258; \$9.20; Dividend; October 1976.
- Rumble, Mrs Ellen, Tenindewa WA 6532; \$23.40; Dividend; October 1981.
- Sale, Brian Randall, 9 Diadem Street, Eaton W.A. 6232; \$14.85; Dividend; October 1980.
- Sale, John Randall and Sale, Brian Randall, 9 Diadem Street, Eaton W.A. 6232; \$12.60; Dividend; October 1981.
- Salom Bros, Box 36, Brunswick Junction W.A. 6224; \$31.20; Dividend; October 1981.
- Sarich, Peter, 46 Andrews Way, Millendon W.A. 6056; \$7.00; Dividend; October 1980.
- Sarich, Estate Late P. M., 46 Andrews Way, Millendon W.A. 6056; \$3.00; Dividend; October 1981.
- Saunders, Estate late William Frederick, C/- L. F. Saunders, 181 Shenton Street, Geraldton W.A. 6530; \$1.50; Dividend; October 1981.
- Sewell, Harry Leigh Neeham, 7 Anne Street, Alexander Hills Qld 4161.
- Shehan, Mervyn Robert Douglas and Shehan, Rosslyn Blakeley, Lot 486 Maddington Road, Orange Grove W.A. 6109; \$137.10; Dividend; October 1981.
- Shepherd, W. M., J. R. and Shepherd Estate Late AFN, Arrino W.A. 6520; \$0.90; Dividend; October 1980.
- Sheppard, Estate Late Albert Fortesque Nairn, C/- J. R. Sheppard, 12 Hawdon Road, Stoneville W.A. 6554; \$0.60; Dividend; October 1981.
- Smith, Estate Late Henry William, C/- R. A. Smith, Old Mornington Road, Harvey W.A. 6220; \$13.50; Dividend; October 1981.
- Smith, Hugh, C/- Box 69, Norseman W.A. 6443; \$19.50; Dividend; October 1981.
- Smith, Sydney Francis, Mukinbudin W.A. 6479; \$9.00; Dividend; October 1981.
- Southall, Graeme Edward and Southall Lynette Elizabeth, PO Box 542, Esperance W.A. 6450; \$221.40; Dividend; October 1981.
- Spencer, Owen Phillips, Box 25, Perenjori W.A. 6620; \$189.60; Dividend; October 1981.
- Starcevich, Ivan, Box 47, Muntadgin W.A. 6420; \$1.50; Dividend; October 1981.
- Stevens, Edgar Thomas and Stevens June Lois, 32 George Street, Osborne Park W.A. 6011; \$120.00; Dividend; October 1981.
- Stewart, Ronald Bertram, 113 Gabriel Street, Cloverdale W.A. 6105; \$360.00; Dividend; October 1981.
- Straiton, Ian, 20 Manbari Crescent, Wanneroo W.A. 6065; \$27.90; Dividend; October 1981.
- Straiton, I. and B., 20 Manbari Crescent, Wanneroo W.A. 6065; \$104.70; Dividend; October 1981.
- Stubbs, Charles William and Stubbs Iris Jean, Lot 2 Soldiers Road, Cardup W.A. 6201; \$10.50; Dividend; October 1981.
- Sutton, Mrs Annette Marie, 7 Ailsa Street, Wembley Downs W.A. 6019; \$14.85; Dividend; October 1980.
- Taylor, Leonard Newsted, 13 Gibb Street, Harvey W.A. 6220; \$3.00; Dividend; October 1981.
- Thomson, David Guy, Eneabba W.A. 6518; \$5.10; Dividend; October 1981.
- Thomson, Kathleen Francis, Irma Mary and Thomson Mabel Laura, C/- Miss M. L. Thomson, 32b Cambridge Crescent, Bunbury W.A. 6230; \$3.90; Dividend; October 1981.
- Thompson, Doris Amelia, 17 The Court, Redcliffe W.A. 6104; \$3.00; Dividend; October 1981.
- Tilbrook, E., I. C., L. G. and R. L., PO Box 134, Wickiepin W.A. 6370; \$24.40; Dividend; October 1979.
- Tilly, Estate late Alfred Martin, C/- L. A. Tilly, 195 The Esplanade, Mt Pleasant WA 6153; \$9.60; Dividend; October 1979.
- Tolcon, Nicholas and Sandra Diane, 1 Stow Court, Wembley Downs WA 6019; \$37.50; Dividend; October 1981.
- Toms, Peter, Mogumber WA 6506; \$1.65; Dividend; October 1980.
- Treadgold, Maud Violet Mary, 21 Lawrence Street, Bayswater WA 6053; \$2.85; Dividend; October 1977.
- Trigwell, Estate Late Randall James, C/- Mrs E. Trigwell, PO Box 4, Donnybrook WA 6239; \$18.20; Dividend; October 1979.
- Trouchet, Philip Alex, 2A Mosman Terrace, Mosman Park WA 6012; \$23.40; Dividend; October 1981.
- Turner, Agnes and Edward Joseph, Execs Estate Late Thomas Phillip Turner, Under Trans, 49 Clayton Road, Narrogin WA 6312; \$2.75; Dividend; October 1980.
- Turner, George, 32 Eastwell Road, Australind WA 6230; \$6.00; Dividend; October 1981.
- Tyler, Lionel Merrick, Box 188, Waroona WA 6215; \$67.50; Dividend; October 1981.
- Uttley, Jack, 8 Third Avenue, Mandurah WA 6210; \$24.30; Dividend; October 1981.
- Victoria, Estate Annette, Address unknown; \$2.00; Dividend; November 1978.
- Wainwright, Jack, East Carnarvon WA 6701; \$5.00; Dividend; October 1977.
- Wallinger, Estate Late Charles, C/- Charles William Wallinger, 5 Oaklands Road, Mount Barker WA 6324; \$0.60; Dividend; October 1981.
- Ward, Estate late Thomas James, C/- E. T. Ward, 21 Swan Street, East Guildford WA 6055; \$2.60; Dividend; November 1978.
- Westerham Pty Ltd, C/- Soutar Watson & Stowe, 1st Floor 3 Ord Street, West Perth WA 6005; \$74.40; Dividend; October 1981.
- Western Stud Farms Pty Ltd, PO Box 209, Claremont WA 6010; \$325.50; Dividend; October 1981.
- White & Co, Yarrabubba Station, Meekatharra WA 6642; \$487.75; Dividend; October 1980.
- White, George Eustace, 1 Loch Street, North Perth WA 6006; \$5.10; Dividend; October 1981.
- Williams, Estate Mary Elizabeth, C/- William George Slater, Goomalling WA 6460; \$19.80; Dividend; October 1981.
- Williams, Estate late Thilma, Address unknown; \$76.80; Dividend; October 1979.
- Willoughby, Estate late E. M., Gairdner River WA 6337; \$1.50; Dividend; October 1981.
- Wise, Estate Herbert Charles John, C/- C. A. M. Robertson, 68 St George's Terrace, Perth WA 6000; \$3.00; Dividend; October 1981.
- Woodley, Clifford, Balingup WA 6253; \$1.80; Dividend; October 1981.
- Wordsworth, Sarah Louise, Box 402, Esperance WA 6450; \$56.10; Dividend; October 1981.
- Wright, Mrs Harriett, C/- L. E. Wright, 18 Cleopatra Street, Palmyra WA 6157; \$4.94; Dividend; October 1972.
- Yagmich, Ned, Gingin Road, Herne Hill WA 6056; \$6.00; Dividend; October 1981.
- Young, Henry Roy, Box 45, Carnarvon WA 6701; \$50.80; Dividend; October 1979.
- John Richards and Anna Marie Fisher, 1 Queen Street, Esperance WA 6450; \$68.70; Dividend; October 1981.

UNCLAIMED MONEYS ACT 1912

Register of Unclaimed Moneys held by WA Sandalwood Co. Ltd. as at 31st December 1988

Name and Address; Amount Due; Description of Unclaimed Money; Year When Amount Became Payable.

- Broughton E. (D) Yunndaga; \$15.00; Dividends; 1936.
- Coen W. T. (D) Bulong; \$15.00; Dividends; 1958.
- Craig R. (D) Kenowra; \$11.40; Dividends; 1942.
- Cruickshank James (D) Goongarrie; \$15.00; Dividends; 1942.
- Davey A. H. (D) Menangina Station, Kalgoorlie; \$12.75; Dividends; 1952.

Davey E. L. and McAuliffe E. (D) Edward Miller Home, Victoria Park; \$15.00; Dividends; 1946.
 Fennessy T. D. (D) Yunndaga; \$76.50; Dividends; 1941.
 Hockey Lewis (D) Kalgoorlie; \$12.75; Dividends; 1952.
 Leipold G. W. (D) 269 Spencer Road, Thornlie; \$10.72; Dividends; 1975.
 Leonard W. B. (D) c/o 168 St. George's Terrace; Perth; \$12.75; Dividends; 1977.
 McKnoe W. (D) Roma Queensland; \$25.50; Dividends; 1934.
 Meyer H. (D) Kalgoorlie; \$12.75; Dividends; 1941.
 Mohamet J. (D) Leonora; \$12.00; Dividends; 1936.
 Northey David (D) Pt. Augusta SA; \$11.40; Dividends; 1936.
 Quistini Peter (D) Kalgoorlie; \$12.01; Dividends; 1934.
 Tindal E. (D) 50 Leura Street, Hollywood; \$14.50; Dividends; 1975.
 Willey G. (D) Austral Terrace, Kalgoorlie; \$15.00; Dividends; 1965.

TRUSTEES ACT 1962

Notice to Creditors and Claimants

WEST AUSTRALIAN TRUSTEES LIMITED of 135 Saint George's Terrace Perth requires creditors and other persons having claims (to which section 63 of the Trustees Act 1962 relates) in respect of the Estates of the undermentioned deceased persons, to send particulars of their claims to it by the date stated hereunder, after which date the company may convey or distribute the assets, having regard only to the claims of which it then has notice.

Claims for the following expire one month after the date of publication hereof:

Abbott, Olga Maud, late of 14 Dudley Street, Rivervale, Widow, Died 9/1/89.
 Boulton, Roy Herbert, (also known as Ronald Herbert Bell), late of 4 Jaylu Plats, 36 Queen Street, Fremantle, Retired Waterside Worker, died 7/12/88.
 Heald, Stanley Albert, late of 52 Parker Street, Bassendean, died 19/12/88.
 Hewitt, John Thomas, late of RSL War Veterans' Home, 51 Alexander Drive, Mount Lawley, Retired Miner, Died 7/12/88.
 Taylor, Miriam Enid, late of Bunbury Nursing Home, Hayes Street, Bunbury, Widow, died 18/12/88.
 Wilson, John Jackson, late of 18 Kidman Avenue, South Guildford, Retired Gardener, died 28/11/88.
 Dated this 6th day of February 1989.

L. C. RICHARDSON,
 Chief Executive.

THE TRUSTEES ACT 1962

Notice to Creditors and Claimants

CREDITORS and other persons having claims (to which Section 63 of the Trustees Act relates) in respect of the Estates of the undermentioned deceased persons are required to send particulars of their claims to me on or before the 10th day of March 1989, after which date I may convey or distribute the assets, having regard only to the claims of which I then have notice.

Banducci, Ruby, late of Graylands Hospital, Lantana Avenue, Graylands, died 9/1/89.
 Berry, William Henry, Late of 23 Hunt Street, Thornlie, died 20/1/89.
 Brown, Robert George, late of 12 Shepherd Street, Lower King, died 15/12/88.
 Clarke, Dianne Lorraine, late of 2/13 Chich Place, Cannington, died 18/1/89.
 Costello, Veronica Sarah, late of Unit 24, 156 Whatley Crescent, Maylands, died 12/1/89.
 Findlay, Ellen Jean, late of Mosman Nursing Home, Palmerston Street, Mosman Park, died 24/1/89.
 Harris, Stanley Clifford, late of Unit 1B/92 Alexander Drive, Dianella, died 4/1/89.
 Hitchcock, Phyllis Thelma, late of 79A Boulton Street, Dianella, died 21/1/89.

Hood, Donald Harrison, late of 23 Alpine Road, Kalamunda, died 20/1/89.
 Hutton, Herschel Julian, late of 160 Eighth Avenue, Inglewood, died 24/1/89.
 Lenegan, Eileen Mary, formerly of 25 Aughton Street, Bayswater, late of Koh-I-Noor Nursing Home, Wembley, died 10/1/89.
 Malone, Anne-Marie, late of 24 Cobb Street, Scarborough, died 9/12/88.
 O'Dwyer, Alma Rillstone, late of Hamilton Hill Nursing Home, Ivermey Road, Hamilton Hill, died 19/8/88.
 Robin, Erica Charlotte, late of Como Nursing Home, 36-38 Talbot Avenue, Como, died 15/1/89.
 Scanlon, Queen Victoria Maude, late of 8 Hawthorne Avenue, Collie, died 21/1/89.
 Sharp, Mervyn Charles Henry, late of Tandara Nursing Home, Jarrah Road, Bentley, died 27/12/88.
 Stevens, Henry Frederick, late of Braille Hospital, Victoria Park, died 15/1/89.
 Turner, Gracie Naomi, late of Florence Hummerston Lodge, 67 Cleaver Street, West Perth, died 27/11/88.
 Dated this 6th day of February 1989.

A. J. ALLEN,
 Public Trustee
 Public Trust Office,
 565 Hay Street, Perth WA 6000.

LOCAL GOVERNMENT ACT 1960

City of Gosnells

Closure of Private Street

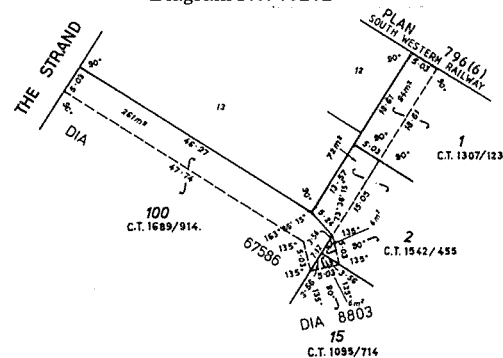
Department of Local Government,
 Perth, 8 February 1989.

LG: GS4-13V2.

IT is hereby notified for public information that the Lieutenant Governor and Deputy of the Governor has approved under the provisions of section 297A of the Local Government Act 1960, the resolution passed by the City of Gosnells that the private street which is described as portion of Canning Location 13, being portion of the land coloured brown and marked ROW on Plan 4475 and being portion of the land contained in Certificate of Title Volume 1542 Folio 455 be closed, and the land contained therein be amalgamated with adjoining Lots 1 and 2 Maddington Road and Lots 15 and 100 Albany Highway, Maddington, as shown in the Schedule hereunder.

M. C. WOOD,
 Secretary for Local Government.

Schedule
 Diagram No. 75272



Compiled from Diagrams 8803, 67586 and Plan 4475

NOTICE

"Government Gazette" notices for publication may be lodged at Publication Sales, 22 Station Street, Wembley.

Closing time for copy is 3.00 p.m. on the Wednesday prior to publication on Friday.

**TABLE OF SHORT TITLES
OF ACTS PASSED IN THE
SECOND SESSION OF
THE THIRTY-SECOND
PARLIAMENT (1987)**

- Acts Amendment and Repeal (Gaming) Act 1987 (No. 74)—\$1.80.
- Acts Amendment (Arts Representation) Act 1987 (No. 75)—50 cents.
- Acts Amendment (Building Societies and Credit Unions) Act 1987 (No. 120)—\$1.50.
- Acts Amendment (Casino Control) Act 1987 (No. 44)—50 cents.
- Acts Amendment (Child Care Services) Act 1987 (No. 105)—50 cents.
- Acts Amendment (Corrective Services) Act 1987 (No. 47)—50 cents.
- Acts Amendment (Electoral Reform) Act 1987 (No. 40)—\$1.80.
- Acts Amendment (Financial provisions of regulatory bodies) Act 1987 (No. 77)—50 cents.
- Acts Amendment (Grain Marketing) Act 1987 (No. 112)—50 cents.
- Acts Amendment (Imprisonment and Parole) Act 1987 (No. 129)—\$1.20.
- Acts Amendment (Land Administration) Act 1987 (No. 126)—\$1.20.
- Acts Amendment (Legal Practitioners, Costs and Taxation) Act 1987 (No. 65)—80 cents.
- Acts Amendment (Meat Industry) Act 1987 (No. 110)—50 cents.
- Acts Amendment (Occupational Health, Safety and Welfare) Act 1987 (No. 41)—50 cents.
- Acts Amendment (Parliamentary Superannuation) Act 1987 (No. 103)—50 cents.
- Acts Amendment (Port Authorities) Act 1987 (No. 98)—80 cents.
- Acts Amendment (Public Service) Act 1987 (No. 113)—\$1.50.
- Acts Amendment (Retail Trading Hours) Act 1987 (No. 114)—50 cents.
- Acts Amendment (Totalisator Agency Board Betting) Act 1987 (No. 125)—50 cents.
- Acts Amendment (Water Authority Rates and Charges) Act 1987 (No. 24)—\$1.50.
- Alumina Refinery Agreements (Alcoa) Amendment Act 1987 (No. 86)—80 cents.
- Appropriation (Consolidated Revenue Fund) Act 1987 (No. 118)—80 cents.
- Appropriation (General Loan and Capital Works Fund) Act 1987 (No. 116)—50 cents.
- Associations Incorporation Act 1987 (No. 59)—80 cents.
- Betting Control Amendment Act 1987 (No. 6)—50 cents.
- Betting Control Amendment Act (No. 2) 1987 (No. 78)—50 cents.
- Bills of Sale Amendment Act 1987 (No. 102)—50 cents.
- Blood Donation (Limitation of Liability) Amendment Act 1987 (No. 52)—50 cents.
- Boxing Control Act 1987 (No. 2)—80 cents.
- Bread Amendment Act 1987 (No. 109)—50 cents.
- Bunbury Port Authority Amendment Act 1987 (No. 53)—50 cents.
- Bush Fires Amendment Act 1987 (No. 8)—50 cents.
- Business Franchise (Tobacco) Amendment Act 1987 (No. 39)—50 cents.
- Censorship of Films Amendment Act 1987 (No. 18)—50 cents.
- Chattel Securities Act 1987 (No. 101)—80 cents.
- Child Welfare Amendment Act (No. 2) 1987 (No. 127)—50 cents.
- Constitution Act Amendment Act 1987 (No. 51)—50 cents.
- Criminal Code Amendment Act (No. 2) 1987 (No. 106)—50 cents.
- Criminal Investigation (Extra-territorial Offences) Act 1987 (No. 67)—50 cents.
- Declarations and Attestations Amendment Act 1987 (No. 10)—50 cents.
- Dog Amendment Act 1987 (No. 23)—80 cents.
- Door to Door Trading Act 1987 (No. 7)—50 cents.
- Door to Door Trading Amendment Act 1987 (No. 94)—50 cents.
- Electoral Act (Commencement of Amendments) Act 1987 (No. 1)—50 cents.
- Electoral Distribution (Rottneest Island) Amendment Act 1987 (No. 76)—50 cents.
- Electoral (Procedures) Amendment Act 1987 (No. 79)—\$1.20.
- Evidence Amendment Act 1987 (No. 66)—50 cents.
- Factories and Shops Amendment Act 1987 (No. 81)—50 cents.
- Fair Trading Act 1987 (No. 108)—\$2.20.
- Family Court Amendment Act 1987 (No. 19)—80 cents.
- Financial Institutions Duty Amendment Act 1987 (No. 31)—50 cents.
- Firearms Amendment Act 1987 (No. 70)—50 cents.
- Fisheries Adjustment Schemes Act 1987 (No. 57)—50 cents.
- Fisheries Amendment Act (No. 2) 1987 (No. 104)—50 cents.
- Gaming Commission Act 1987 (No. 50)—\$2.80.
- Gold Banking Corporation Act 1987 (No. 99)—\$1.50.
- Government Employees' Housing Amendment Act 1987 (No. 62)—50 cents.
- Government Employees' Superannuation Act 1987 (No. 25)—\$1.50.
- Government Railways Amendment Act 1987 (No. 16)—50 cents.
- Great Southern Development Authority Act 1987 (No. 9)—80 cents.
- Health Amendment Act 1987 (No. 80)—\$1.80.
- Housing Loan Guarantee Amendment Act 1987 (No. 85)—50 cents.
- Human Tissue and Transplant Amendment Act 1987 (No. 5)—50 cents.
- Industrial Relations Amendment Act (No. 4) 1987 (No. 119)—50 cents.
- Iron Ore (Channar Joint Venture) Agreement Act 1987 (No. 61)—\$1.20.
- Iron Ore (Cleveland-Cliffs) Agreement Amendment Act 1987 (No. 87)—50 cents.
- Iron Ore (Hamersley Range) Agreement Amendment Act 1987 (No. 27)—50 cents.
- Iron Ore (Hamersley Range) Agreement Amendment Act (No. 2) 1987 (No. 60)—50 cents.
- Iron Ore (Mount Bruce) Agreement Amendment Act 1987 (No. 26)—50 cents.
- Judges' Salaries and Pensions Amendment Act 1987 (No. 82)—50 cents.
- Jurisdiction of Courts (Cross-vesting) Act 1987 (No. 68)—80 cents.
- Legislative Review and Advisory Committee Repeal Act 1987 (No. 45)—50 cents.
- Liquor Amendment Act 1987 (No. 34)—80 cents.
- Loan Act 1987 (No. 117)—50 cents.
- Local Courts Amendment Act 1987 (No. 11)—50 cents.

- Local Courts Amendment (No. 2) 1987 (No. 92)—50 cents.
- Local Government Amendment Act 1987 (No. 42)—80 cents.
- Marketing of Eggs Amendment Act 1987 (No. 122)—50 cents.
- Metropolitan Market Amendment Act 1987 (No. 29)—50 cents.
- Minerals and Energy Research Act 1987 (No. 89)—\$1.20.
- Mines Regulation Amendment Act 1987 (No. 64)—50 cents.
- Mining Amendment Act 1987 (No. 12)—50 cents.
- Motor Vehicle Drivers Instructors Amendment Act 1987 (No. 49)—50 cents.
- Motor Vehicle (Third Party Insurance) Amendment Act 1987 (No. 107)—50 cents.
- Occupational Health, Safety, and Welfare Amendment Act 1987 (No. 43)—\$1.20.
- Occupational Health, Safety, and Welfare Amendment Act (No. 2) 1987 (No. 55)—50 cents.
- Pay-roll Tax Amendment Act 1987 (No. 97)—50 cents.
- Pay-roll Tax Assessment Amendment Act 1987 (No. 96)—50 cents.
- Petroleum Amendment Act 1987 (No. 90)—50 cents.
- Pigment Factory (Australind) Agreement Amendment Act 1987 (No. 28)—50 cents.
- Pollution of Waters by Oil and Noxious Substances Act 1987 (No. 14)—\$5.00.
- Prevention of Cruelty to Animals Amendment Act 1987 (No. 36)—50 cents.
- Public and Bank Holidays Amendment Act 1987 (No. 71)—50 cents.
- Reserves and Land Revestment Act 1987 (No. 46)—50 cents.
- Reserves and Land Revestment Act (No. 2) 1987 (No. 124)—50 cents.
- Residential Tenancies Act 1987 (No. 128)—\$1.50.
- Retail Trading Hours Act 1987 (No. 123)—80 cents.
- Road Traffic Amendment Act (No. 2) 1987 (No. 121)—50 cents.
- Rottneet Island Authority Act 1987 (No. 91)—80 cents.
- Salaries and Allowances Amendment Act 1987 (No. 13)—50 cents.
- Sheep Lice Eradication Fund Act 1987 (No. 35)—50 cents.
- Silicon (Picton) Agreement Act 1987 (No. 93)—80 cents.
- Small Business Guarantees Amendment Act 1987 (No. 56)—50 cents.
- Soil Fertility Research Amendment Act 1987 (No. 58)—50 cents.
- Solar Energy Research Amendment Act 1987 (No. 88)—80 cents.
- Stamp Amendment Act 1987 (No. 33)—\$1.20
- Stamp Amendment Act (No. 2) 1987 (No. 100)—50 cents.
- State Energy Commission Amendment Act 1987 (No. 30)—50 cents.
- Stock (Brands and Movement) Amendment Act 1987 (No. 3)—50 cents.
- Superannuation and Family Benefits Amendment Act 1987 (No. 17)—50 cents.
- Supply Act 1987 (No. 38)—50 cents.
- Taxi-car Control Amendment Act 1987 (No. 63)—50 cents.
- Technology Development Amendment Act 1987 (No. 32)—50 cents.
- The Rural and Industries Bank of Western Australia Act 1987 (No. 83)—80 cents.
- Totalisator Regulation Amendment Act 1987 (No. 4)—50 cents.
- Transport Co-ordination Amendment Act 1987 (No. 115)—50 cents.
- Transport Co-ordination Amendment Act (No. 2) 1987 (No. 95)—50 cents.
- Treasurer's Advance Authorization Act 1987 (No. 37)—50 cents.
- Trustee Companies Act 1987 (No. 111)—\$1.20.
- Trustees Amendment Act 1987 (No. 84)—50 cents.
- Valuation of Land Amendment Act 1987 (No. 20)—50 cents.
- Video Tapes Classification and Control Act 1987 (No. 73)—80 cents.
- Water Authority Amendment Act 1987 (No. 48)—50 cents.
- Waterfront Workers (Compensation for Asbestos Related Diseases) Amendment Act 1987 (No. 22)—50 cents.
- Western Australian Marine Amendment Act 1987 (No. 15)—50 cents.
- Western Australian Water Resources Council Amendment Act 1987 (No. 72)—50 cents.
- Wills Amendment Act 1987 (No. 69)—50 cents.
- Workers' Compensation and Assistance Amendment Act 1987 (No. 21)—50 cents.

**REPORT
of the
SELECT COMMITTEE
of the
LEGISLATIVE ASSEMBLY**

**THE SALE OF THE
MIDLAND ABATTOIR LAND
in
WESTERN AUSTRALIA**

Presented by: MR DAVID SMITH, M.L.A.

Price:—

Counter Sales—\$5.30

Mailed plus postage on 540 grams

**REPORT OF THE
INTERIM INQUIRY INTO
ABORIGINAL DEATHS IN
CUSTODY**

JANUARY 1988

Chairman—Philip Vincent

Prices:—

Counter Sales \$6.00

Mailed plus postage on 400 grams

AVAILABLE NOW!

**METRO STREET
DIRECTORY** **\$12.95**

**TRAVELLERS
ATLAS** **\$8.50**



Department of Land Administration
CENTRAL MAP AGENCY
CATHEDRAL AVENUE, PERTH, W.A. 6000
(09) 323 1344

DISCOUNTED RATE AVAILABLE
FOR PURCHASES OF 10 OR MORE

BREAK THE SILENCE
REPORT OF THE TASK FORCE ON
DOMESTIC VIOLENCE.
TO THE W.A. GOVERNMENT
JAN. 1986

COUNTER SALES—\$10.20
MAILED PLUS POSTAGE ON 2 KG

RETAIL TRADING HOURS
IN W.A.
PREPARED FOR THE MINISTER FOR
INDUSTRIAL RELATIONS—
EMPLOYMENT AND TRAINING
BY (E. R. KELLY) 2 VOLS
COUNTER SALES \$22.50
MAILED PLUS POSTAGE ON 2 KG

SPECIAL NOTICE
SUBSCRIPTION CHARGES

Approved effective 2 December 1988.

GOVERNMENT GAZETTE

Counter Sales, per copy—\$2.30

The *Government Gazette* is published on Friday in each week, unless disrupted by public holidays or unforeseen circumstances.

SUBSCRIPTIONS:—The subscriptions to the *Government Gazette* are as follows—

Annual Subscription (Excluding Extraordinary Copies) Including Postage

	\$
All Surface Mail	290.00
All Airmail Within Australia	316.00
All Overseas Airmail	476.00

HANSARD

Counter Sales, per copy—\$6.40

Annual Subscription, \$

All Surface Mail	193.00
All Airmail within Australia	224.00
All Overseas Airmail	445.00
Hansard—Single Issue	6.40

INDUSTRIAL GAZETTE

Counter Sales, per copy—\$7.40

Annual Subscription, \$

All Surface Mail	139.00
All Airmail within Australia	156.00
All Overseas Airmail	275.00
Industrial Gazette—Single Issue	7.40

STANDING ORDER
SUBSCRIPTION SERVICE

(Price quoted includes postage)

Western Australian Statutes—Per Annum.

Bound Statutes—

\$138 W.A.

\$149 Interstate and Overseas

Loose Statutes—\$63 all areas

Sessional Bills—\$60 all areas

Report of an Analytical Study of the proposed Corridor Plan for Perth and possible alternative approach to a regional plan for the Metropolitan area, 4th August, 1971, to 31st January, 1972 by Paul Ritter
Prices:—

Counter Sales—\$5.00

Mailed plus postage on 500 grams



THE ABORIGINAL LAND INQUIRY

REPORT BY
PAUL SEAMAN, Q.C.
SEPTEMBER, 1984

Price—

Counter Sales—\$11.30

Mailed plus postage on 600 grams



22 STATION STREET, WEMBLEY

For Fast Instant Printing,
Photocopying and Binding "While
You Wait" or 24-hour Courier
Pick-up and Delivery Service

TELEPHONE: 383 8877

CONTENTS

REGULATIONS, BY-LAWS, RULES, DETERMINATIONS, ORDERS

	Page
Credit Act—Credit Order No. 15K—Advance Bank of Australia Ltd	422
Fisheries Act—Notice No. 376—Marmion Marine Park Ocean Reef and Hillarys Boat Harbours—Fishing Restrictions	394
Fisheries Act—Notice No. 384—Fishing Pots	395-7
Main Roads Act 1930—Regulation 7 of the Main Roads (Control of Signs) Regulations 1983	398-406
Transfer of Land Amendment Regulations 1989	398

GENERAL CONTENTS

	Page
Agriculture, Department of	423-6
BMA Tenders	427
Bush Fires	406
Conservation and Land Management	406
Consumer Affairs	422-3
Corporate Affairs	391
Deceased Persons' Estates	450
Education Ministry	424
Finance Brokers Control Act	423
Fisheries	394-7
Health Department	392-3
Hospitals Act	392-3
Inquiry Agents Licensing Act	393
Land Administration	392, 397-8
Local Government Department	420-2, 450
Main Roads	398-406, 429
Marine and Harbours	391, 427
Metropolitan Region Planning Scheme Act	419-20
Mines Department	430-2
Municipalities	420-2, 450
Occupational Health, Safety and Welfare	422
Orders in Council	391-2
Partnerships Dissolved	432
Police Department	393
Proclamation	391
Public Trustee	450
Registrar General	430
State Planning Commission	407-20
State Taxation	392
Taxi-car Control Act	393
Tender Board	428-9
Town Planning and Development Act	407-20
Transport	391, 393
Trustees Act	450
Unclaimed Money	432-50
University of WA	426
West Australian Trustees Limited Act	450